69th Congress, 1st Session - - - - - - - - - House Document No. 53

DEPARTMENT OF COMMERCE
BUREAU OF NAVIGATION

MERCHANT VESSELS
OF THE
UNITED STATES

(Including Yachts and Government Vessels)

⚓

YEAR ENDED JUNE 30, 1925

PRICE, $1.50
Sold only by the Superintendent of Documents, Government Printing Office
Washington, D. C.

WASHINGTON
GOVERNMENT PRINTING OFFICE
1926

CONTENTS

	Page
Explanations and abbreviations	7
Merchant vessels:	
Steam	8
Motor	238
Sailing	546
Unrigged	616
Yachts:	
Steam	756
Motor	760
Sailing	812
Unrigged (houseboats)	814
Index to compound names	816
Vessels lost during year	835
Vessels abandoned, sold to aliens, etc., during year	840
Oil-burning steam vessels of 500 gross tons and over	849
Vessels measured under Panama and Suez Canal rules	861
Government vessels:	
United States Navy	884
United States Army—	
Quartermaster Corps	900
Engineer Corps	906
Ordnance Department	918
Treasury Department—	
Public Health Service	919
Coast Guard	922
Department of Commerce—	
Bureau of Lighthouses	930
Coast and Geodetic Survey	932
Bureau of Fisheries	933
Bureau of Navigation	934
Department of Labor—	
Bureau of Immigration	934
Interior Department—	
Reclamation Service	935
Vessels owned and employed by the Panama Canal or the Panama Railroad Co	936
Philippine Islands vessels	940

UNITED STATES
MAY 5 1927
SENATE LIBRARY

LETTER OF TRANSMITTAL

DEPARTMENT OF COMMERCE,
BUREAU OF NAVIGATION,
Washington, September 15, 1925.

SIR: In compliance with the provisions of the act of Congress approved July 5, 1884, establishing the Bureau of Navigation, and directing that the "Commissioner of Navigation shall annually prepare and publish a list of vessels of the United States belonging to the commercial marine, specifying the official number, signal letters, name, rig, tonnage, home port, and place and date of building of every vessel, distinguishing in such list sailing vessels from such as may be propelled by steam or other motive power," the fifty-seventh annual list of such vessels is herewith submitted, it being the forty-second annual list prepared by the Bureau of Navigation, and bringing the record of the merchant vessels of the United States down to June 30, 1925.

Signal letters are awarded to seagoing vessels of the United States and, upon application made through a collector of customs, they will be granted to yachts and, in particular cases, to other vessels. Such letters are requisite in order to afford the means of recognition by signals at sea.

A supplement to this volume has been prepared in which the vessels are arranged in the order of their signal letters. It contains the names of all merchant vessels, yachts, and Government vessels which have signal letters and is designed especially for the use of signal stations and masters of seagoing vessels.

Respectfully,

D. B. CARSON, *Commissioner.*

To Hon. HERBERT HOOVER,
Secretary of Commerce.

OFFICIAL NUMBERS

Original plan followed in awarding official numbers

Rigged vessels			Unrigged vessels		
Letter	Original numbers	New numbers	Letter	Original numbers	New numbers
A	1– 1999	105000–109999	A	29000–30999	
B	2000– 3999	160000–160999	B	31000–32999	
C	4000– 5999	125000–129999	C	33000–34999	
D	6000– 6999	157000–159999	D	35000–35999	
E	7000– 8999	135000–139999	E	36000–36999	
F	9000– 9999	120000–124999	F	37000–38999	
G	10000–10999	85000– 89999	G	39000–41999	
H	11000–11999	95000– 99999	H	42000–43999	
I	12000–12499	100000–104999	I	44000–44999	
J	12500–13999	75000– 79999	J	45000–46999	
K	14000–14499	161000–161499	K	47000–47999	
L	14500–15999	140000–144999	L	48000–49999	
M	16000–17999	90000– 94999	M	50000–51999	
N	18000–18799	130000–134999	N	52000–52999	67000
O	18800–19499	155000–156999	O	53000–53999	
P	19500–20499	150000–154999	P	54000–54999	
Q	20500–20999		Q	55000–55999	
R	21000–21999	110000–114999	R	56000–56999	
S	22000–23999	115000–119999	S	57000–58999	
T	24000–24999	145000–149999	T	59000–59999	
U	25000–25499		U	60000–60999	
V	25500–25999	161500–161999	V	61000–61999	
W	26000–26999	80000– 84999	W	62000–64499	
X	27000–27499		X	64500–64999	
Y	27500–27999		Y	65000–65999	
Z	28000–28999		Z	66000–66999	

Plan adopted July 1, 1903

Rigged vessels		Unrigged vessels	
Letter	New number	Letter	New number
A to Z	200000	A to Z	162000

STATUTORY LENGTH, BREADTH, DEPTH, AND HEIGHT OF VESSELS

[Revised Statutes, section 4150]

The registry of every vessel shall express her length and breadth, together with her depth and the height under the third or spar deck, which shall be ascertained in the following manner: The tonnage deck, in vessels having three or more decks to the hull, shall be the second deck from below; in all other cases the upper deck of the hull is to be the tonnage deck. The length from the fore part of the outer planking on the side of the stem to the after part of the main stern post of screw steamers and to the after part of the rudderpost of all other vessels measured on the top of the tonnage deck shall be accounted the vessel's length. The breadth of the broadest part on the outside of the vessel shall be accounted the vessel's breadth of beam. A measure from the underside of the tonnage-deck plank, amidships, to the ceiling of the hold (average thickness), shall be accounted the depth of hold. If the vessel has a third deck, then the height from the top of the tonnage-deck plank to the underside of the upper-deck plank shall be accounted as the height under the spar deck. All measurements to be taken in feet and fractions of feet, and all fractions of feet shall be expressed in decimals.

EXPLANATIONS AND ABBREVIATIONS

Official number.—A number awarded to every merchant vessel and yacht of the United States. It is permanently marked on the main beam and is retained throughout the life of the vessel.

Signal letters.—Four letters awarded to every seagoing vessel and yacht to afford means of recognition by signals at sea.

Rig.—The rig abbreviations used in this publication are:

Brg. =barge.	Ga. p. =gas side-wheel.	Scw. =scow.
Bgn. =brigantine	Ga. s. =gas screw.	Shp. =ship.
Bk. =bark.	Ga. w. =gas stern-wheel.	Slp. =sloop.
Bkn. =barkentine.	H. bt. =houseboat.	Sl. b. =sloop barge.
Cat. =catboat.	Ol. p. =oil side-wheel.	St. c. =steam catamaran.
Cnl. =canal boat.	Ol. s. =oil screw.	St. p. =steam side-wheel.
El. s. =electric screw.	Ol. w. =oil stern-wheel.	St. s. =steam screw.
Drg. =dredge.	Sch. =schooner.	St. w. =steam stern-wheel.
Ga. c. =gas catamaran	Sc. b. =schooner barge.	Ywl. =yawl.

Ol. indicates a vessel propelled by an engine using either heavy or light oil, and ga. a vessel propelled by an engine using gasoline or similar product, both in internal combustion.

Electrically driven vessels are reported in the list of Steam Vessels when the dynamos are actuated by steam turbines and in the list of Motor Vessels when actuated by oil engines

Name of vessel.—The names of steel vessels are printed in SMALL CAPITALS, iron vessels in *italics*, and wooden vessels in roman. Vessels equipped with radio transmitting apparatus are marked ⊙; if in addition they have radio direction finders, they are marked ⓐ. A ✚ indicates that the vessel is classed by the American Bureau of Shipping.

Gross tonnage.—The capacity of the spaces within the frames or ceiling of the hull of a vessel and of the closed-in spaces above deck available for cargo, stores, passengers, or crew, with certain specified exemptions, expressed in tons of 100 cubic feet.

Net tonnage.—The net or register tonnage is the remainder after deducting from the gross tonnage the spaces occupied by the propelling machinery (including allowances for fuel), crew quarters, master's cabin, and navigation spaces.

Dimensions.—The register (not the tonnage) dimensions are given, in feet and tenths.

Year of build.—This is the year of completion of the vessel, as shown by the builder's certificate. If the year of building is not known and the year of rebuilding is given, it is preceded by the letter *r*.

Service.—The particular trade or business in which the vessel is engaged. The abbreviations are:

Cbl. =cable.	Frt. =freight.	Ptl. =patrol.
Cnl. =canal.	Fsh. =fishing.	Ref. =refrigerator.
Cod. =cod and mackerel.	Lgt. =lightering.	Tnk. =tanker.
Ctl. =cattle.	Msc. =miscellaneous.	Tow. =towing.
Drg. =dredging.	Oys. =oystering.	Whl. =whaling.
Elr. =elevator.	Pas. =passenger.	Wrk. =wrecking.
Fer. =ferry.	Pld. =pile driving.	Yct. =yachting.
Frb. =fire boat.	Plt. =pilot.	

Crew.—The usual number, not including the master.

Horsepower.—The figures in this column represent the horsepower reported when the vessel was new; *b* means brake horsepower (internal-combustion engine), and *s* means shaft horsepower (steam turbine engine); figures not preceded by a letter represent indicated horsepower.

Name of owner.—The name of the sole or, if there are two or more owners, the name of the managing owner is given. If the sole or managing owner is a corporation, the corporate name is given. The abbreviation in parenthesis following the name of a corporation indicates the State in which the corporation is chartered.

Home port.—This is the place where the permanent document of a vessel issues.

Address.—The business address.

MERCHANT VESSELS OF

STEAM

[For explanations,

Line No.	Official No.	Signal letters	Rig	Name of vessel	Tonnage		Dimensions			When built	Where built
					Gross	Net	Length	Breadth	Depth		
							Feet	*Feet*	*Feet*		
1	213489	.....	St. s.	A 1	14	9	62.2	9.6	4.2	1915	Tacoma, Wash.
2	201921	.....	St. c.	A. BALDWIN	199	199	127.0	58.9	7.5	1905	Jeffersonville, Ind.
3	107480	.....	St. s.	A. Foster	93	85	79.5	24.0	5.5	1899	Fremont, Ohio.
4	214180	.....	St. s.	A. Gallagher	10	7	53.7	11.4	4.2	1916	Pittsburgh, Pa.
5	207074	.....	St. s.	A. A. AUGUSTUS ⊙	6,390	4,869	504.0	54.0	30.0	1909	Lorain, Ohio.
6	105938	.....	St. s.	A. A. Bellinger	14	7	43.6	12.2	6.0	1880	Buffalo, N. Y.
7	220746	.....	St. s.	A. A. Daugherty	3,518	2,668	299.5	49.3	31.2	1920	Orange, Tex.
8	209023	.....	St. s.	A. B. Carpenter	141	82	97.8	23.8	9.0	1912	Winslow, Wash.
9	107037	.....	St. s.	A. B. Covington	71	33	65.5	18.1	8.1	1893	Washington, N. C.
10	222532	MFKJ	St. s.	[1] A. B. POTTER	284	193	110.8	23.2	10.8	1910	Philadelphia, Pa.
11	216298	.....	St. w.	[2] A. B. Sheets	173	112	120.5	26.0	4.0	1918	Dravosburg, Pa.
12	215979	LJQM	St. s.	A. C. BEDFORD ✚⊙	9,485	5,899	500.0	68.0	28.0	1918	San Francisco, Calif.
13	111345	.....	St. w.	[3] A. C. Ingersoll, jr	128	128	119.0	27.1	5.6	1901	Higginsport, Ohio.
14	106518	.....	St. s.	*A. C. Rose*	150	75	100.0	22.0	9.6	1888	Philadelphia, Pa.
15	54525	.....	St. s.	[4] A. D. MACBETH ⊙	3,040	2,596	375.0	46.0	26.7	1897	Cleveland, Ohio.
16	218158	.....	St. s.	[5] A. D. MacGill	193	100	104.5	29.5	8.7	1919	Milford, Del.
17	211083	.....	St. s.	A. D. MACTIER ✚	1,899	1,141	244.0	43.0	18.3	1913	Wyandotte, Mich.
18	205126	.....	St. s.	A. E. NETTLETON	6,286	5,006	525.0	55.3	32.0	1908	....do.
19	105786	.....	St. pl.	A. F. Beach	173	120	88.0	43.0	9.2	1878	Athens, N. Y.
20	200333	.....	St. s.	[6] A. F. HARVEY	4,111	3,005	420.0	50.0	28.0	1903	Superior, Wis.
21	157374	.....	St. s.	[7] A. F. Merrell	31	15	54.6	13.9	5.5	1893	South Norwalk, Conn.
22	203303	.....	St. s.	A. G. Bigelow	40	27	74.0	20.4	6.0	1906	Scranton, Miss.
23	209585	.....	St. s.	A. G. Prentiss	46	25	68.8	17.2	7.3	1912	Kennebunk, Me.
24	150223	.....	St. s.	[8] A. H. Hanscom	54	27	68.7	17.5	8.1	1881	Brooklyn, N. Y.
25	107798	.....	St. s.	A. H. Payson	163	92	109.5	24.0	12.0	1902	Oakland, Calif.
26	222872	.....	St. s.	A. H. Pitz	52	35	69.8	18.0	8.5	1923	Manitowoc, Wis.
27	223369	.....	St. w.	[9] A. I. Baker	140	140	125.8	28.0	5.0	1923	Mound City, Ill.
28	81042	.....	St. s.	[10] A. L. BISSO	434	295	134.5	26.0	10.2	1899	Philadelphia, Pa.
29	220873	MCBR	St. s.	A. L. KENT ✚⊙	5,849	3,664	394.1	55.1	31.0	1920	Bath, Me.
30	206360	.....	St. s.	[11] A. L. Page	94	57	99.6	22.7	6.2	1909	Crittenden, Va.
31	218729	LSJT	St. s.	[12] A. L. WALKER	427	187	142.0	27.6	14.8	1919	Superior, Wis.
32	207504	.....	St. s.	A. M. BYERS ✚⊙	6,364	4,841	504.0	54.0	30.0	1910	Cleveland, Ohio.
33	107836	.....	St. c.	A. M. HALLIDAY	207	207	121.0	50.0	7.7	1903	Jeffersonville, Ind.
34	203714	.....	St. s.	A. M. SCOTT ⊙	168	108	150.9	26.0	5.8	1906	Charleston, W. Va.
35	105021	.....	St. s.	A. M. Smith	37	18	69.4	16.5	6.4	1871	Philadelphia, Pa.
36	222326	.....	St. w.	A. O. ACKARD	364	290	147.5	33.4	5.2	1922	Ambridge, Pa.
37	203726	.....	St. w.	A. R. Budd	149	149	145.2	26.7	5.2	1906	Marietta, Ohio.
38	95553	.....	St. s.	[13] A. S. Sherman	75	41	71.0	19.6	8.4	1879	Communipaw, N. J.
39	204861	.....	St. s.	[14] A. T. KINNEY ✚	6,328	4,686	504.0	54.0	26.9	1908	Bay City, Mich.
40	105145	.....	St. s.	A. T. Serrell	71	48	78.7	17.2	7.0	1871	Bordentown, N. J.
41	106025	.....	St. s.	*A. W. Colton*	92	48	81.0	18.0	10.0	1881	Buffalo, N. Y.
42	209271	.....	St. s.	A. W. Luebke	52	35	61.7	15.0	8.1	1911	Sturgeon Bay, Wis.
43	107267	.....	St. s.	[15] A. W. OSBORNE ✚	3,286	2,630	403.0	48.0	24.3	1897	Cleveland, Ohio.
44	212338	.....	St. s.	A. and M. Link	18	12	45.0	13.5	5.5	1914	Charlevoix, Mich.
45	127426	.....	St. s.	[16] A. E. R. SCHNEIDER ✚⊙	6,874	5,288	542.4	50.2	28.7	1900	West Superior, Wis.
46	211345	LDBR	St. s.	A. Brooke Taylor	295	159	146.0	23.3	11.0	1913	Wilmington, Del.
47	212612	LDRJ	St. s.	[17] ABANGAREZ ⊙	4,572	2,808	378.8	50.3	29.1	1909	Belfast, Ireland.
48	223710	.....	St. w.	Abbigalo	30	30	77.0	16.5	2.8	1924	Shawneetown, Ill.
49	219477	LVHN	St. s.	ABERCOS ✚⊙	6,076	3,729	401.4	53.2	31.9	1920	Vancouver, Wash.
50	209852	LCJS	St. s.	ABERDEEN	116	59	88.0	19.0	11.5	1912	Seattle, Wash.
51	218786	LSNG	St. s.	ABLANSET ✚	3,515	2,174	324.0	46.2	25.0	1919	Newark, N. J.
52	204588	.....	St. s.	ABNER C. HARDING	98	34	74.0	20.0	11.6	1907	Chicago, Ill.
53	218801	LSPD	St. s.	ABRAHAM LINCOLN ✚	7,660	4,807	439.6	60.2	33.7	1919	Gloucester City, N. J.

[1] Formerly {a U. S. Q. M. C. Gen. D. S. Stanley. b St. s. General D. S. Stanley.
[2] Formerly st. w. Sam Barnum.
[3] Formerly {a Robt. Taylor. b W. T. Smoot. c Convoy.
[4] Formerly st. s. Polynesia.
[5] Formerly st. s. Margaret.
[6] Formerly st. s. Wisconsin.
[7] Formerly st. s. A. F. Merrell.
[8] Formerly {a Pontiac. b Ed. F. Murray.
[9] Formerly st. p. Dan O'Sullivan.
[10] Formerly {a Walter A. Luckenbach. b Luckenbach No. 3.
[11] Formerly st. s. Mabel Virginia.

THE UNITED STATES

VESSELS

see page 7]

Line No.	Service	Crew	Indicated horse-power	Name of owner	Home port	Address of owner
1	Pas.	1	75	M. E. Stewart	Tacoma, Wash	4124 North 34th Street.
2	Fer.	11	280	Bisso Ferry Co. (La.)	New Orleans, La	123 Walnut Street.
3	Drg.	4	54	George Brokate	Sandusky	Fremont, Ohio.
4	Fer.	2	50	John Gallagher	Pittsburgh, Pa	
5	Frt.	22	1,760	Pioneer Steamship Co. (Ohio)	Cleveland, Ohio	Rockefeller Building.
6	Tow.	1	6	Frank Roueker, jr	Buffalo, N. Y	Tonawanda, N. Y.
7	Tnk.	29	1,450	National Oil Transport Co. (Me.)	Port Arthur, Tex	Orange, Tex.
8	Fsh.	2	250	Booth Fisheries Co. (Del.)	Seattle, Wash	600 Marion Building.
9	Tow.	5	225	Arundel Corporation (Md.)	Baltimore, Md	Pier 2, Pratt Street.
10	Tow.	10	500	Jacksonville Forwarding Co. (Fla.)	Jacksonville, Fla	Foot Laura St.
11	Tow.	13	400	Hillman Transportation Co. (Pa.)	Pittsburgh, Pa	First National Building.
12	Tnk.	49	3,300	Standard Oil Co. (N. J.)	New York, N. Y	26 Broadway.
13	Tow.	11	750	Addyston Terminal Co. (Ohio)	Cincinnati, Ohio	722 Dixie Terminal Building.
14	Tow.	17	380	Baltimore & Ohio R. R. Co. (Md.)	Baltimore, Md	Baltimore and Charles Sts.
15	Frt.	22	1,150	Forest City Steamship Co. (Ohio)	Cleveland, Ohio	Union Trust Building.
16	Frt.	6	250	Crane Co. (Ill. and Con.)	Bridgeport, Conn	South Avenue.
17	Frt.	25	1,000	Geo. Hall Corporation	Ogdensburg, N. Y	52 Water Street.
18	Frt.	22	1,800	Great Lakes Steamship Co. (Del.)	Oswego, N. Y	Syracuse, N. Y.
19	Fer.	5	200	Village of Catskill, N. Y	Albany, N. Y	Catskill, N. Y.
20	Frt.	23	1,400	Pittsburgh Steamship Co. (W. Va.)	Duluth, Minn	Wolvin Building.
21	Frt.	4	35	Arthur L. Wickberg	Perth Amboy, N. J	
22	Tow.	9	254	Norfolk Sand & Gravel Corporation (Va.)	Norfolk, Va	434 West York Street.
23	Tow.	5	150	Saco River Towing Co. (Me.)	Portland, Me	Biddeford, Me.
24	Tow.	7	250	Hudson Navigation Co. (N. Y.)	Albany, N. Y	
25	Tow.	6	800	Atchison, Topeka & Santa Fe Ry. Co. (Kans.)	San Francisco, Calif	Santa Fe Building.
26	Tow.	8	140	McMullen & Pitz Construction Co. (Wis.)	Milwaukee, Wis	Manitowoc, Wis.
27	Tow.	5	600	Ayer & Lord Barge Co. (Ind.)	Evansville	Old National Bank Building.
28	Tow.	20	1,500	New Orleans Coal & Bisso Towboat Co. (Del.)	New Orleans, La	123 Walnut Street.
29	Frt.	50	2,200	Mystic Steamship Co. (Mass.)	Boston, Mass	111 Devonshire Street.
30	Frt.	8	200	Inland Waterways S. S. Corporation (Del.)	New York, N. Y	Brooklyn Bridge Pier.
31	Tow.	21	850	Eastern Transportation Co. (Del.)	Wilmington, Del	Ford Building.
32	Frt.	22	1,760	Reiss Steamship Co. (Del.)	Duluth, Minn	2106 Hammond Avenue.
33	Fer.	9	450	Algiers Public Service Co. (La.)	New Orleans, La	Canal Street Ferry House.
34	Tow.	14	500	War Department Mississippi-Warrior Service	do	Customhouse.
35	Frt.	5	135	Hartford & New York Transp. Co. (Conn.)	Hartford, Conn	285 State Street.
36	Tow.	16	750	Carnegie Steel Co. (Del.)	Pittsburgh, Pa	Carnegie Building.
37	Tow.	12	416	Hillman Transportation Co. (Pa.)	do	First National Building.
38	Tow.	5	92	Owen A. Mullen	Albany, N. Y	Troy, N. Y.
39	Frt.	22	1,800	Kinney Steamship Co. (Ohio)	Cleveland, Ohio	Fairport, Ohio.
40	Fsh.	27	140	Tallman & Mack Fish & Trap Co. (R. I.)	Newport, R. I	89 Long Wharf.
41	Tow.	8	325	Great Lakes Towing Co. (N. J.)	Duluth, Minn	N. P. Dock, 7th Ave. West.
42	Fsh.	3	60	H. P. Hansen	Marquette, Mich	Escanaba, Mich.
43	Frt.	25	1,425	Wilson Transit Co. (Ohio)	Cleveland, Ohio	Fairport, Ohio.
44	Fsh.	3	50	Frank Left	Grand Haven, Mich	St. James, Mich.
45	Frt.	32	1,750	Morrow Steamship Co. (Ohio)	Cleveland, Ohio	Fairport, Ohio.
46	Fsh.	28	500	Colonna's Shipyard (Va.)	Norfolk, Va	Berkley, Va.
47	Pas.	92	3,650	United Fruit Steamship Corporation (Del.)	New York, N. Y	17 Battery Place.
48	Tow.	10	100	Penglase Engineering Co. (Ind.)	Evansville, Ind	
49	Frt.	48	2,800	United States Shipping Board	Portland, Oreg	Vancouver, Wash.
50	Whl.	10	370	American Pacific Whaling Co. (Wash.)	Seattle, Wash	L. C. Smith Building.
51	Frt.	37	[14]1,500	United States Shipping Board	Newark, N. J	Kearny, N. J.
52	Tow.	7	1,000	Great Lakes Towing Co. (N. J.)	Duluth, Minn	N. P. Dock.
53	Frt.	44	[15]3,260	United States Shipping Board	Philadelphia, Pa	Bourse Building.

[11] Formerly st. s. Kiron.

[13] Formerly (a Hattie M. Spraker. b N. Y. Central Lighterage Co. No. 6. c New York Central No. 6. d P. O'Riorden.

[14] Formerly st. s. Caldera.

[15] Formerly st. s. Andrew Carnegie.

[16] Formerly st. s. Charles R. Van Hise.

[17] Formerly British st. s. Abangarez.

Line No.	Official No.	Signal letters	Rig	Name of vessel	Tonnage		Dimensions			When built	Where built
					Gross	Net	Length	Breadth	Depth		
							Feet	*Feet*	*Feet*		
1	105946	.....	St. s.	Abram P. Skidmore	73	36	81.0	18.4	8.3	1880	Kingston, N. Y.
2	200103	.....	St. s.	ABRAM S. HEWITT	223	151	110.0	24.4	12.6	1903	Camden, N. J.
3	217381	LPGJ	St. s.	ABRON	4,870	3,049	386.8	52.2	27.4	1918	Arlington, N. Y.
4	215986	LJQR	St. s.	ABSAROKA	5,641	4,027	409.6	54.1	27.1	1918	Seattle, Wash.
5	216513	LMBJ	St. s.	ABSECON	3,372	1,929	318.5	49.5	24.2	1918	Camden, N. J.
6	216445	LKVM	St. s.	ACCOMAC	5,274	3,213	410.0	54.5	27.2	1918	Los Angeles, Calif.
7	218268	LRNM	St. s.	[1] ACE	2,616	1,611	251.0	43.6	26.2	1919	Lorain, Ohio
8	218975	LTCD	St. s.	[1] ACE	120	81	141.2	15.4	8.0	1899	Portland, Oreg.
9	216077	.....	St. s.	Ackerman Bros.	147	100	98.3	27.7	8.1	1918	Tottenville, N. Y.
10	214173	LGCM	St. s.	ACME	6,878	4,304	435.0	56.0	32.0	1916	San Francisco, Calif.
11	106912	.....	St. s.	Active	60	30	69.0	18.0	8.5	1892	Philadelphia, Pa.
12	107448	.....	St. s.	Active	57	34	73.8	18.1	7.5	1899	Tacoma, Wash.
13	107583	.....	St. s.	Ada	35	23	54.7	16.0	7.1	1900	Madison, Md.
14	106373	.....	St. s.	Ada Barrett	21	10	46.4	13.9	6.6	1885	Buffalo, N. Y.
15	205239	.....	St. s.	ADAM E. CORNELIUS	4,900	3,736	420.0	52.0	24.0	1908	St. Clair, Mich.
16	106360	.....	St. s.	Addie V	21	11	57.7	14.5	5.8	1885	Bayville, N. Y.
17	212703	.....	St. s.	Addie VII	56	38	52.0	18.6	6.6	1914	Bridgeport, Conn.
18	214448	.....	St. w.	Adeline	45	45	101.0	18.4	3.0	1916	Knoxville, Tenn.
19	221069	MCLH	St. s.	ADLER	523	221	129.1	30.3	17.2	1921	Pensacola, Fla.
20	105906	.....	St. s.	Admiral	107	63	80.0	22.5	8.2	1880	Brooklyn, N. Y.
21	106921	KLPM	St. s.	[2] Admiral	123	88	117.7	19.1	9.9	1892	East Providence, R. I.
22	110462	.....	St. s.	[3] Admiral	71	48	72.0	18.3	8.6	1881	Newburgh, N. Y.
23	203460	.....	St. w.	Admiral	49	31	76.2	23.5	4.0	1906	Wabasha, Minn.
24	222034	.....	St. s.	Admiral	13	9	38.0	13.6	4.0	1906	Camden, N. J.
25	107417	KNRS	St. s.	ADMIRAL DEWEY	2,104	1,336	280.0	36.1	22.7	1898	Philadelphia, Pa.
26	107522	.....	St. s.	ADMIRAL DEWEY	152	103	95.7	21.0	11.5	1900	Port Richmond, N. Y.
27	3904	KRGC	St. s.	[4] ADMIRAL EVANS	2,140	1,278	253.1	38.4	22.8	1901	Toledo, Ohio
28	107425	KNSW	St. s.	ADMIRAL FARRAGUT	2,141	1,361	280.0	36.1	22.7	1898	Philadelphia, Pa.
29	116811	KNJF	St. s.	[5] ADMIRAL FISKE	2,432	1,450	280.0	38.1	19.6	1898	San Francisco, Calif.
30	157556	KPMF	St. s.	[7] ADMIRAL RODMAN	1,101	837	175.0	36.0	14.0	1899	Fairhaven, Calif.
31	117116	KRLV	St. s.	[8] ADMIRAL ROGERS	2,277	1,350	270.1	40.1	17.3	1902	San Francisco, Calif.
32	107423	KNSQ	St. s.	ADMIRAL SCHLEY	2,104	1,336	280.0	36.1	22.7	1898	Philadelphia, Pa.
33	203123	LFRV	St. s.	[9] ADMIRAL SEBREE	2,446	1,866	242.0	43.0	26.5	1906	Cleveland, Ohio
34	81788	KRGF	St. s.	[10] ADMIRAL WATSON	2,009	1,255	253.1	38.4	22.8	1902	Toledo, Ohio
35	107742	.....	St. s.	Adonis	40	27	57.7	17.2	6.9	1902	Athens, N. Y.
36	125477	.....	St. s.	[11] *Adonis*	198	113	145.0	21.5	8.0	1875	Philadelphia, Pa.
37	212089	LKPF	St. s.	ADRIAN ISELIN	2,040	1,229	244.0	43.0	20.5	1914	Wyandotte, Mich.
38	204726	.....	St. s.	ADRIATIC	4,658	3,391	420.0	52.0	28.0	1907	Lorain, Ohio
39	204816	.....	St. s.	ADRIATIC	113	76	78.0	20.0	10.0	1907	Philadelphia, Pa.
40	155377	.....	St. s.	[12] Adroit	92	63	94.0	23.2	6.3	1900	Pocomoke City, Md.
41	107763	.....	St. w.	[13] ADVANCE	98	80	120.0	23.0	4.0	1902	Dubuque, Iowa
42	204838	.....	St. s.	Advance	19	13	39.2	12.6	4.0	1907	Hoquiam, Wash.
43	211811	.....	St. w.	Advance	77	77	100.0	18.0	4.0	1913	Paducah, Ky.
44	218081	LSGP	St. s.	AFEL	5,052	3,093	390.0	54.2	27.6	1919	Hog Island, Pa.
45	219225	LTQG	St. s.	AFOUNDRIA	5,590	3,453	390.0	54.2	27.8	1919	....do....
46	217578	LPVF	St. s.	Agurista	2,591	1,523	267.5	46.4	23.9	1919	Portland, Oreg.
47	216996	LNDF	St. s.	AGAWAM	3,282	1,958	324.0	46.2	25.0	1918	Newark, N. J.
48	6965	.....	St. s.	[14] Agnes	54	28	73.5	18.5	7.5	1878	Brooklyn, N. Y.
49	202288	.....	St. s.	Agnes	23	15	58.0	14.0	4.6	1905	Hoquiam, Wash.
50	218907	LSVD	St. s.	[15] Agnes A. Mornn	176	29	95.5	24.7	12.2	1919	Manitowoc, Wis.
51	204784	.....	St. s.	Agusta	23	15	48.4	12.7	6.0	1907	....do....
52	221354	MCVD	St. s.	AGWIBAY	7,082	4,938	468.3	62.7	32.0	1921	Quincy, Mass.
53	217184	LNQR	St. s.	AGWIDALE	5,080	3,078	370.0	53.1	27.0	1918	Newport News, Va.
54	221244	MCSJ	St. s.	AGWIHAVRE	8,862	5,522	480.5	66.0	36.8	1921	Chester, Pa.
55	221002	MCJP	St. s.	AGWILAKE	7,815	4,863	468.3	62.7	32.0	1921	Sparrows Point, Md.
56	220910	MCFK	St. s.	AGWIMARS	6,771	4,143	429.3	59.2	33.2	1920	Chester, Pa.
57	221612	MDFH	St. s.	AGWIMEX	8,862	5,522	480.5	66.0	36.8	1921	....do....
58	220366	MBCS	St. s.	AGWIMOON	6,784	4,207	429.3	59.2	33.2	1920	....do....
59	221491	MDBL	St. s.	AGWIPOND	8,021	5,029	468.3	62.7	32.0	1921	Sparrows Point, Md.
60	220908	MCFH	St. s.	AGWISEA	8,013	5,021	468.3	62.7	32.0	1920	....do....
61	221170	MCQP	St. s.	AGWISMITH	10,388	7,886	499.9	68.1	29.3	1921	Newport News, Va.
62	221092	MCNB	St. s.	AGWISTONE	10,388	7,886	499.9	68.1	29.3	1921	....do....
63	217530	LPSC	St. s.	AGWISTAR	4,661	2,921	370.0	53.1	27.0	1919	....do....
64	220298	LWVK	St. s.	AGWISUN	6,784	4,207	429.3	59.2	33.4	1920	Chester, Pa.
65	220911	MCFL	St. s.	AGWIWORLD	6,771	4,143	429.3	59.2	33.2	1921	....do....
66	205055	.....	St. s.	AJAX	175	71	103.0	22.0	12.5	1908	Seattle, Wash.
67	218024	LSFB	St. s.	Ajax	356	197	133.8	29.7	10.8	1919	South Portland, Me.
68	210992	LCTN	St. s.	Akutan	266	118	103.0	21.8	9.2	1913	North Bend, Oreg.

[1] Formerly st. s. Lake Frohna.
[2] Formerly United States torpedo boat Fox.
[3] Formerly st. s. (a Admiral. b Red Cross. c Admiral. d U. S. N. Admiral.)
[4] Formerly st. s. Robert Burnett.
[5] Formerly st. s. Buckman.
[6] Formerly st. s. Senator.
[7] Formerly st. s. Despatch.
[8] Formerly st. s. Spokane.
[9] Formerly st. s. Ogdensburg.

Line No.	Service	Crew	Indicated horse-power	Name of owner	Home port	Address of owner
1	Tow.	9	500	McWilliams Bros. (N. Y.)	New York City	1 Broadway.
2	Frb.	8	520	City of New York	do	Municipal Building.
3	Frt.	31	3,000	United States Shipping Board	do	45 Broadway.
4	Frt.	45	2,500	do	Seattle, Wash	841 Railroad Avenue South.
5	Frt.	33	1,800	A. H. Bull Steamship Co. (N. J)	New York, N. Y	40 West Street.
6	Frt.	45	[9]2,800	United States Shipping Board	Los Angeles, Calif	369 Pine Street.
7	Frt.	36	1,600	Ace Steamship Corporation (Del.)	Duluth, Minn	McDougal Terminal.
8	Fsh.	12	300	Seaboard Fishing & Navigation Co. (Wash.)	Seattle, Wash	500 Eitel Building.
9	Frt.	6	250	Metropolitan Securities Corporation (Del.)	New York, N. Y	17 Battery Place.
10	Tnk.	37	3,000	Standard Transportation Co. (Del.)	do	26 Broadway.
11	Tow.	7	250	John M. Taylor	Philadelphia, Pa	6110 Ellsworth Street.
12	Tow.	6	151	Pacific Tow Boat Co. (Wash.)	Seattle, Wash	Pier 1.
13	Tow.	3	110	Board of Commissioners of the Lake Worth Inlet District (Fla.).	Miami, Fla	West Palm Beach, Fla.
14	Tow.	4	24	Lynch Timber Co. (Mich.)	Marquette	Sault Ste. Marie, Mich.
15	Frt.	21	1,800	American Steamship Co. (N. Y.)	Buffalo, N. Y	Prudential Building.
16	Frt.	2	35	Frederick S. Wardwell	Bridgeport, Conn	Stamford, Conn.
17	Tow.	3	35	Newark Towboat Co. (N. J.)	Newark, N. J	Kearny, N. J.
18	Tow.	8	100	Knoxville Sangravl Material Co. (Tenn.)	Chattanooga, Tenn	Knoxville, Tenn.
19	Tow.	20	1,400	W. G. Coyle & Co. (La.)	New Orleans, La	Whitney Building.
20	Frt.	4	350	The Admiral Corporation (N. Y.)	New York, N. Y	55 Broadway.
21	Fer.	5	350	Westport-Essex Ferry Co. (N. Y.)	Rouses Point, N. Y	Plattsburg, N. Y.
22	Tow.	5	250	Norbert H. Forst & Co. (N. J.)	New York, N. Y	Pier 43, North River.
23	Pld.	5	75	W. G. Block Co. (Iowa)	Des Moines, Iowa	Davenport, Iowa.
24	Pas.	3	65	Harry P. Williams	Portland, Me	21 Customhouse Wharf.
25	Pas.	60	2,500	Pacific Steamship Co. (Me.)	Tacoma	Arthur Rust Building.
26	Tow.	7	900	Berwind White Coal Mining Co. (Pa.)	New York, N. Y	11 Broadway.
27	Pas.	45	2,000	Pacific Steamship Co. (Me.)	Seattle, Wash	1519 Railroad Avenue.
28	Pas.	61	2,560	do	do	Do.
29	Pas.	65	1,800	do	Tacoma, Wash	Arthur Rust Building.
30	Pas.	19	400	do	do	Do.
31	Frt.	31	2,000	do	do	Do.
32	Pas.	62	1,800	do	Seattle, Wash	1519 Railroad Avenue.
33	Frt.	28	1,200	do	do	Do.
34	Pas.	64	2,000	do	Tacoma, Wash	Arthur Rust Building.
35	Frt.	4	110	Stone's Express (Mass.)	Salem, Mass	Lynn, Mass.
36	Tow.	6	200	S. C. Loveland Co. (Del.)	Philadelphia, Pa	151 South Front Street.
37	Frt.	28	1,000	Geo. Hall Corporation	Ogdensburg, N. Y	52 Water Street.
38	Frt.	20	1,500	Interlake Steamship Co. (Ohio)	Cleveland, Ohio	Western Reserve Building.
39	Tow.	6	900	P. F. Martin	Philadelphia, Pa	111 Walnut Street.
40	Fsh.	27	120	Fisheries Products Co. (N. C.)	Wilmington, N. C	
41	Tow.	14	500	War Department, Mississippi-Warrior Service	New Orleans, La	307 Customhouse.
42	Tow.	1	100	Allman-Hubble Tug Boat Co. (Wash.)	Seattle, Wash	Hoquiam, Wash.
43	Tow.	6	224	Frankfort Elevator Coal Co. (Ky.)	Louisville, Ky	Frankfort, Ky.
44	Frt.	43	[9]2,500	United States Shipping Board	Philadelphia, Pa	Bourse Building.
45	Frt.	43	[9]2,500	do	do	Do.
46	Frt.	46	1,400	do	Portland, Oreg	514 Spalding Building.
47	Frt.	43	[9]1,500	do	Newark, N. J	Kearny, N. J.
48	Tow.	4	75	Seaman Green	New York, N. Y	West New Brighton, N. Y.
49	Tow.	4	200	Allman-Hubble Tug Boat Co. (Wash.)	Seattle, Wash	Hoquiam, Wash.
50	Tow.	12	750	Moran Towing & Transportation Co. (N. Y.)	New York, N. Y	17 Battery Place.
51	Fsh.	4	18	Arthur Rempferd	Milwaukee, Wis	349 Beulah Avenue.
52	Tnk.	37	3,200	Guaranty Trust Co. (N. Y.)	New York, N. Y	140 Broadway.
53	Frt.	30	2,200	Mallory Steamship Co. (Me.)	do	Pier 36, North River.
54	Tnk.	45	4,300	Atlantic, Gulf & West Indies Steamship Lines (Me.).	do	11 Broadway.
55	Tnk.	35	3,200	do	do	Do.
56	Tnk.	35	2,900	do	do	Do.
57	Tnk.	45	4,200	do	do	Do.
58	Tnk.	35	2,700	do	do	Do.
59	Tnk.	35	3,200	Guaranty Trust Co. (N. Y.)	do	140 Broadway.
60	Tnk.	42	3,200	Atlantic, Gulf & West Indies Steamship Lines (Me.).	do	11 Broadway.
61	Tnk.	38	3,000	do	do	Do.
62	Tnk.	39	3,000	do	do	Do.
63	Frt.	29	2,200	New York & Cuba Mail Steamship Co. (Me)	do	Foot Wall Street.
64	Tnk.	35	3,800	Atlantic, Gulf & West Indies Steamship Lines (Me.).	do	11 Broadway
65	Tnk.	35	3,800	do	do	Do.
66	Frt.	8	600	Central Pacific Ry. Co. (Utah)	San Francisco, Calif	65 Market Street.
67	Frt.	6	500	P. H. Doyen Co. (Me.)	Portland, Me	40 Cottage Street.
68	Fsh.	21	350	Alaska Portland Packers Association (Oreg.)	do	Yeon Building.

[10] Formerly st. s. Watson.
[11] Formerly st. p. Col. Thomas A. Scott.
[12] Formerly st. s. Olive Branch.
[13] Formerly st. w. Annie Russell.
[14] Formerly st. s. Daylight.
[15] Formerly st. s. Terrier.

Line No.	Official No.	Signal letters	Rig	Name of vessel	Tonnage		Dimensions			When built	Where built
					Gross	Net	Length	Breadth	Depth		
							Feet	*Feet*	*Feet*		
1	221027	MCKF	St. s.	ALA ✚⊙	5,976	3,700	400.7	54.2	30.2	1921	Harriman, Pa.
2	106995		St. s.	ALABAMA	1,938	1,370	293.8	54.0	16.0	1893	Sparrows Point, Md.
3	130907	KQRJ	St. s.	[1] ALABAMA ⊙	2,801	2,173	294.0	42.2	25.2	1901	Chicago, Ill.
4	207138		St. s.	ALABAMA ⊙	2,626	1,684	250.0	45.5	26.1	1910	Manitowoc, Wis.
5	210741		St. w.	Alabama	259	259	176.0	32.0	6.0	1912	Point Pleasant, W. Va.
6	211261		St. w.	[2] Alabama	34	24	56.5	15.6	3.5	1913	Ivanhoe, N. C.
7	214376		St. s.	ALABAMA	98	51	71.0	20.0	12.5	1916	Cleveland, Ohio
8	220484	MBGS	St. s.	ALADDIN	336	197	127.0	25.1	13.3	1920	Baltimore, Md.
9	221109	MCNL	St. s.	ALADDIN ✚⊙	6,882	4,223	435.6	56.2	33.6	1921	Sparrows Point, Md.
10	106184	KBML	St. s.	*Alameda* ⊙	3,158	1,939	314.0	41.0	17.3	1883	Philadelphia, Pa.
11	211868		St. p.	ALAMEDA	2,302	1,320	273.0	42.3	15.3	1913	Oakland, Calif.
12	217244	LNVB	St. s.	ALAMOSA ✚	3,545	2,179	324.0	46.2	25.0	1918	Newark, N. J.
13	205681		St. w.	Alarm	40	40	97.0	23.5	2.8	1908	Morgan City, La.
14	105135		St. s.	*Alaska*	986	592	212.6	32.0	13.9	1871	Buffalo, N. Y.
15	105973		St. s.	Alaska	229	121	141.8	21.0	10.0	1881	Boothbay, Me.
16	165171		St. w.	Alaska	642	603	164.8	35.3	5.9	1913	Seattle, Wash.
17	213960		St. s.	Alaska	53	39	59.6	19.0	6.7	1916	Wrangell, Alaska
18	222966	MFCQ	St. s.	ALASKA ✚⊙	4,658	2,775	370.4	49.6	15.6	1923	Tacoma, Wash.
19	107736	KRNV	St. s.	ALASKAN ⊙	8,356	5,471	470.1	57.2	31.5	1902	San Francisco, Calif.
20	105908		St. p.	*Albany*	1,415	815	314.0	40.0	10.1	1880	Wilmington, Del.
21	106246		St. p.	*Albany*	1,059	825	193.5	36.0	13.3	1883	Newburgh, N. Y.
22	219560		St. s.	ALBANY	294	164	146.3	20.2	10.9	1920	Long Island City, N. Y.
23	126543		St. s.	[3] Albatross	40	27	63.6	15.6	7.6	1889	Cleveland, Ohio
24	204086		St. p.	ALBATROSS	1,313	1,281	365.0	53.8	7.6	1907	Dubuque, Iowa
25	217411	LPHT	St. s.	Albatross	384	167	149.8	25.0	13.2	1918	South Portland, Me.
26	106699		St. s.	Albermarle	75	37	64.0	17.0	8.0	1889	Norfolk, Va.
27	107259		St. w.	Albert Hanson	92	46	95.4	20.4	4.3	1896	Franklin, La.
28	214715	LGQS	St. s.	[4] ALBERT HILL ⊙	7,115	4,403	435.0	56.0	32.0	1917	San Francisco, Calif.
29	220425	MBFJ	St. s.	[5] ALBERT JEFFRESS ✚⊙	5,786	3,586	384.6	51.2	25.4	1920	Hibicho, Japan
30	224328		St. s.	ALBERT E. BAKER	32	21	60.7	15.1	6.5	1924	Dunkirk, N. Y.
31	221038	MCKP	St. s.	ALBERT E. WATTS ⊙	7,137	5,111	430.2	59.2	32.8	1921	Wilmington, Del.
32	106063		St. p.	Albertina	558	407	174.2	33.0	8.7	1882	Greenpoint, N. Y.
33	223613		St. w.	Alco	43	43	64.7	22.4	2.6	1924	Athalia, Ohio
34	217243	LNTW	St. s.	ALCONA ✚	3,545	2,179	324.0	46.2	25.0	1918	Newark, N. J.
35	223694		St. w.	Aldebaran	194	122	132.0	26.0	4.0	1924	Wabasha, Minn.
36	218880	LSRT	St. s.	ALDEN A. MILLS	346	175	139.2	24.0	13.1	1919	East Boothbay, Me.
37	107727		St. s.	Alden S. Swan	136	83	125.0	22.0	8.6	1902	Pocomoke City, Md.
38	217537	LPSM	St. s.	ALEDO ✚⊙	4,768	2,970	377.0	52.0	26.8	1919	Shooters Island, N. Y.
39	106337		St. s.	Alert	75	37	86.2	20.0	9.5	1885	Benecia, Calif.
40	106703		St. s.	Alert	51	25	67.6	17.5	8.1	1890	Philadelphia, Pa.
41	220464	MBGL	St. s.	ALERT	152	103	136.6	17.2	10.0	1920	Bristol, R. I.
42	223129		St. w.	[6] Alert	66	66	113.0	19.4	3.5	1874	Stillwater, Minn.
43	106625		St. s.	Aleut	38	19	59.5	19.0	7.0	1889	Benicia, Calif.
44	220610		St. s.	[7] Alex Clark	81	55	87.2	18.0	8.6	1911	Collingwood, Canada.
45	126994		St. s.	[8] ALEX B. UHRIG ✚⊙	3,257	2,011	366.4	45.2	22.2	1893	West Bay City, Mich.
46	106771		St. s.	Alex. Y. Hanna	44	22	64.3	15.5	6.9	1890	Philadelphia, Pa.
47	223775		St. p.	ALEXANDER HAMILTON	2,367	1,252	338.6	77.0	13.6	1924	Sparrows Point, Md.
48	107372		St. s.	ALEXANDER MCDOUGALL	3,672	2,824	413.1	50.0	22.0	1898	West Superior, Wis.
49	201402		St. s.	Alexander Wyllie	51	35	70.0	20.2	6.2	1904	Scranton, Miss.
50	215805		St. s.	Alexander H. Erickson	59	40	66.6	19.0	7.5	1917	New Baltimore, N. Y.
51	205686		St. s.	ALFRED S	33	22	64.2	14.5	5.7	1908	Buffalo, N. Y.
52	202643		St. s.	Alfred W	56	19	66.2	17.0	10.6	1905	Green Bay, Wis.
53	224465		St. w.	Alfred Ribeyre	45	28	64.2	18.0	3.2	1925	New Harmony, Ind.
54	204650		St. s.	[9] ALFRED H. SMITH	4,698	3,982	381.0	50.2	30.0	1907	Ecorse, Mich.
55	106950		St. s.	Alfred J. Murray	27	13	47.0	14.4	6.9	1892	Brooklyn, N. Y.
56	220518	MBHP	St. s.	ALGIC ✚⊙	5,496	3,373	400.7	54.2	30.2	1920	Harriman, Pa.
57	105595	JRPT	St. s.	*Algiers*	2,294	1,788	381.0	38.1	20.2	1876	Wilmington, Del.
58	106022		St. s.	Algomah	486	359	127.0	33.0	11.1	1881	Detroit, Mich.
59	220815	MBVQ	St. s.	ALGONQUIN ✚⊙	7,229	4,475	435.0	56.0	32.0	1920	Alameda, Calif.
60	107253		St. w.	Alice	400	200	160.5	33.0	8.0	1895	St. Michael, Alaska
61	107308		St. s.	Alice	154	87	101.9	25.6	8.0	1897	Tomkins Cove, N. Y.
62	107325		St. s.	Alice	116	54	91.0	23.0	10.3	1897	Wilmington, Del.
63	107327		St. s.	Alice	55	27	61.6	16.2	6.0	1897	Tacoma, Wash.
64	107796		St. s.	Alice	72	49	76.5	18.7	8.5	1902	Baltimore, Md.
65	206095		St. w.	Alice	262	145	110.6	24.5	4.6	1909	Seattle, Wash.
66	208056		St. s.	Alice	24	16	43.0	12.4	6.0	1910	Manitowoc, Wis.
67	209224		St. s.	Alice	31	9	48.0	14.4	6.0	1909	Nacknack, Alaska

[1] Formerly st. s. Northtown.
[2] Formerly st. s. Pioneer.
[3] Formerly st. s. C. R. Edson.
[4] Formerly st. s. J. W. Van Dyke.
Formerly st. s. Eastern Importer.

Line No.	Service	Crew	Indicated horsepower	Name of owner	Home port	Address of owner
1	Frt.	45	[6] 3,000	United States Shipping Board	Philadelphia, Pa	Bourse Building.
2	Pas.	51	3,400	Baltimore Steam Packet Co. (Md)	Baltimore, Md	500 Light Street.
3	Tnk.	28	1,150	Texas Co. (Tex.)	Port Arthur, Tex	Dock 29.
4	Pas.	24	2,000	Goodrich Transit Co. (Del.)	Duluth, Minn	228 Lake Avenue South.
5	Pas.	45	230	St. Louis & Tennessee Packet Co. (Mo.)	St. Louis, Mo	Foot Pine Street.
6	Frt.	3	24	John L. R. Wallace	Wilmington, N. C	312 Harnett Street.
7	Tow.	2	750	Great Lakes Towing Co. (N. J.)	Duluth, Minn	N. P. Dock.
8	Tow.	12	700	Standard Oil Co. (N. J.)	Baltimore, Md	Canton Street.
9	Tnk.	37	2,600	Standard Transportation Co. (Del.)	New York, N. Y	26 Broadway.
10	Pas.	100	3,500	Alaska Steamship Co. (Nev.)	do	120 Broadway.
11	Fer.	18	2,500	Central Pacific Ry. Co. (Utah)	San Francisco, Calif	65 Market Street.
12	Frt.	37	[7] 1,500	United States Shipping Board	Newark, N. J	Kearny, N. J.
13	Tow.	6	124	Ward Lumber Syndicate (Ala.)	Mobile, Ala	Benton, Ala.
14	Frt.	13	478	Mullen Coal Co. (Mich.)	Detroit, Mich	Union Trust Building.
15	Fsh.	23	250	Fisheries Products Co. (N. C.)	Wilmington, N. C	
16	Pas.	34	500	American Yukon Navigation Co. (W. Va.)	Juneau, Alaska	Skagway, Alaska.
17	Tow.	7	150	Wellson & Sylvester Mill Co. (Alaska)	Wrangell, Alaska	
18	Msc.	80	5,600	Alaska Steamship Co. (Nev.)	New York, N. Y	120 Broadway.
19	Frt.	44	3,000	American Hawaiian Steamship Co. (N. Y.)	do	8 Bridge Street.
20	Pas.	65	3,200	Hudson River Day Line (N. Y.)	do	Foot Desbrosses Street.
21	Fer.	8	800	Carteret Ferry Corporation (N. J.)	do	90 West Street.
22	Frt.	6	400	New York Canal & Great Lakes Corporation (Del.).	do	27 Pearl Street.
23	Fsh.	4	110	American Construction Co. (Ohio)	Cleveland, Ohio	Marion Building.
24	Fer.	10	750	Louisiana & Mississippi Railroad Transfer Co. (La.).	Baton Rouge, La	Vicksburg, Miss.
25	Fsh.	28	550	Deep Sea Fisheries (Me.)	Rockland, Me	Tillson's Wharf.
26	Tow.	11	85	Norfolk Dredging Co. (Va.)	Norfolk, Va	Compastella Wharf.
27	Tow.	12	134	William Clifton	Morgan City, La	Franklin, La.
28	Tnk.	32	2,800	Atlantic Refining Co. (Pa.)	Philadelphia, Pa	260 South Broad Street.
29	Frt.	33	2,600	Garland Steamship Corporation (N. Y.)	New York, N. Y	511 Fifth Avenue.
30	Fsh.	5	75	Albert E. Baker	Buffalo, N. Y	Dunkirk, N. Y.
31	Tnk.	39	2,800	Sinclair Navigation Co. (Del.)	New York, N. Y	45 Nassau Street.
32	Pas.	13	635	Merchants Steam Boat Co. (N. J.)	Perth Amboy, N. J	Red Bank, N. J.
33	Pas.	3	78	Athalia-Lesage Ferry Co. (Ohio)	Cincinnati, Ohio	Athalia, Ohio.
34	Frt.	37	[8] 1,500	United States Shipping Board	Newark, N. J	Kearny, N. J.
35	Tow.	6	450	William G. Peters	St. Paul, Minn	Wabash, Minn.
36	Fsh.	30	550	Ocean Trawling Co. (Mass.)	Boston, Mass	84 State Street.
37	Fsh.	25	250	Taylor & Reed Co. (Va.)	Reedville, Va	45 Broadway.
38	Frt.	41	2,500	United States Shipping Board	New York, N. Y	Do.
39	Tow.	6	240	Ship Owners & Merchants Tugboat Co. (Calif.).	San Francisco, Calif	Pier 15.
40	Tow.	4	250	Martha E. Munn	Philadelphia, Pa	645 Drexel Building.
41	Msc.	14	1,500	Argosy Transportation Co. (Mass.)	Boston, Mass	
42	Tow.	4	375	Kansas City Bridge Co. (Mo.)	Kansas City, Mo	Leslie Oren Building.
43	Tow.	3	60	Frank Fogarty	Newport, Oreg	Toledo, Oreg.
44	Tow.	7	175	Reliable Towing & Transportation Co. (Del.)	New York, N. Y	11 Moore Street.
45	Frt.	26	1,200	Reiss Steamship Co. (Del.)	Duluth, Minn	2106 Hammond Avenue.
46	Tow.	5	150	William E. Gaffney	New York, N.Y	100 First Place.
47	Pas.	50	3,400	Hudson River Day Line (N. Y.)	do	Desbrosses Street Pier.
48	Frt.	25	1,700	Pittsburgh Steamship Co. (W. Va.)	Duluth, Minn	Wolvin Building.
49	Tow.	6	250	Cottman Co. (Md.)	Baltimore, Md	Keyser Building.
50	Tow.	6	250	Olsen Water & Towing Co. (N. Y.)	New York, N. Y	116 Broad Street.
51	Fsh.	4	75	Union Fish Co. (Ohio)	Erie, Pa	
52	Tow.	5	250	Duluth Superior Dredging Co. (Minn.)	Duluth, Minn	Foot Forty-fifth Avenue West.
53	Fer.	2	15	Estate of Alfred Ribeyre	Evansville	New Harmony, Ind.
54	Frt.	23	2,100	Great Lakes Transit Corporation (N. Y.)	Buffalo, N. Y	223 Erie Street.
55	Tow.	3	100	Little Falls Engineering & Equipment Co. (N. Y.).	Rochester, N. Y	Little Falls, N. Y.
56	Frt.	36	[9] 3,000	United States Shipping Board	Philadelphia, Pa	Bourse Building.
57	Frt.	36	900	Southern Steamship Co. (Del.)	do	431 Commercial Trust Building.
58	Pas.	16	750	Island Transportation Co. (Mich.)	Grand Haven, Mich	St. Ignace, Mich.
59	Tnk.	38	3,100	Standard Transportation Co. (Del.)	New York, N. Y	26 Broadway.
60	Pas.	29	400	American Yukon Navigation Co. (W. Va.)	Juneau, Alaska	St. Michael, Alaska.
61	Frt.	6	150	John Sullivan	New York, N. Y	109 Broad Street.
62	Tow.	7	550	Chesapeake & Ohio Ry. Co. (Va.)	Newport News, Va	
63	Tow.	4	150	Todd Packing Co. (Wash.)	Juneau, Alaska	Tenakee, Alaska.
64	Tow.	10	100	Sanford & Brooks Co. (Md.)	Baltimore, Md	South and Water Streets.
65	Pas.	14	100	American Yukon Navigation Co. (W. Va.)	Juneau, Alaska	St. Michael, Alaska.
66	Fsh.	4	145	John J. Lenz	Milwaukee, Wis	347 Lapham Street.
67	Fsh.	2	75	Bristol Bay Packing Co	Unalaska, Alaska	

[6] Formerly U. S. Eng. st. w. Alert.
[7] Formerly British st. s. Alex Clark.
[8] Formerly st. s. Centurion.
[9] Formerly st. s. Rochester.

Line No.	Official No.	Signal letters	Rig	Name of vessel	Tonnage		Dimensions			When built	Where built
					Gross	Net	Length	Breadth	Depth		
							Feet	*Feet*	*Feet*		
1	107684		St. s.	Alice C	81	27	63.0	18.0	8.0	1901	Manitowoc, Wis.
2	216148		St. w.	Alice F	42	26	78.0	19.0	3.7	1918	Wabasha, Minn.
3	107464		St. s.	Alice Howard	77	45	73.1	19.6	6.2	1899	Peaks Island, Me.
4	204178		St. w.	Alice May	97	68	81.6	25.0	4.4	1907	Vanceboro, Me.
5	212103		St. s.	ALICE STAFFORD	141	96	83.6	23.4	12.9	1914	Manitowoc, Wis.
6	106330		St. s.	Alice L. Barr	50	25	83.8	16.8	6.0	1884	Cincinnati, Ohio.
7	218967		St. s.	Alice M. Drew	72	49	62.0	18.8	8.6	1919	New Baltimore, N. Y.
8	106469		St. s.	Alice M. Gill	264	202	127.0	28.0	10.0	1887	Grand Haven, Mich.
9	218906	LSVC	St. s.	[1] Alice M. Moran ✚	176	29	95.5	24.7	12.2	1919	Manitowoc, Wis.
10	86601		St. w.	[2] Alicia	281	110	150.0	27.0	4.0	1901	Jeffersonville, Ind.
11	107662		St. s.	Alicia	43	29	71.5	15.3	7.9	1901	East Boston, Mass.
12	212522		St. w.	ALIQUIPPA	191	191	152.0	29.1	4.8	1914	Pittsburgh, Pa.
13	207792		St. s.	ALLEGHENY	4,090	3,159	350.0	46.0	31.0	1910	Wyandotte, Mich.
14	222760	MFBH	St. s.	ALLEGHANY ✚⊙	5,486	3,261	350.7	52.1	15.2	1923	Kearny, N. J.
15	105778		St. s.	Allenton	24	12	57.7	11.3	5.6	1878	Buffalo, N. Y.
16	216291		St. s.	ALLENTOWN	229	156	104.2	25.7	14.2	1918	Elizabethport, N. J.
17	220017		St. s.	[3] Allentown	181	123	94.2	25.0	13.2	1920	Tottenville, N. Y.
18	107247	KMVD	St. s.	Alliance ⊙	916	522	164.4	35.6	18.6	1896	Fairhaven, Calif.
19	217581	LPVJ	St. s.	ALLIES ✚	3,658	2,256	324.0	46.2	25.0	1918	Newark, N. J.
20	216557	LMCS	St. s.	ALLOWAY ✚	6,113	4,383	402.6	53.0	32.0	1918	Oakland, Calif.
21	107369		St. w.	Alma	41	41	100.0	21.0	3.8	1898	Leavenworth, Ind.
22	206130		St. s.	ALPENA ✚⊙	2,886	1,787	356.0	47.2	27.0	1909	Wyandotte, Mich.
23	216022		St. s.	ALPENA	65	33	68.7	17.0	11.0	1917	Cleveland, Ohio.
24	107661		St. s.	Alpha	35	24	57.7	15.8	6.5	1901	Solomons, Md.
25	218389	LRSM	St. s.	[4] ALPHA ✚⊙	5,771	3,595	400.8	54.3	31.4	1919	Chester, Pa.
26	107427		St. s.	Alphard	32	21	55.6	15.4	6.5	1898	Manitowoc, Wis.
27	223464		St. s.	Alta	22	15	34.5	12.8	8.0	1920	Marinetta, Wis.
28	211886		St. w.	Altamaha	184	179	138.0	26.8	6.5	1913	Lumber City, Ga.
29	201323		St. w.	[5] Alton	143	143	142.0	26.0	5.4	1904	Metropolis, Ill.
30	206090		St. s.	ALVA C. DINKEY	7,514	5,822	580.0	53.0	32.0	1909	Lorain, Ohio.
31	120478		St. s.	[6] Alvah H. Boushell	120	60	101.5	21.5	9.8	1882	Fly Mountain, N. Y.
32	107557		St. s.	ALVAH S. CHISHOLM, Jr.	478	266	150.0	35.0	8.0	1900	Marine City, Mich.
33	212017	LDJS	St. s.	ALVARADO	1,994	1,400	245.0	41.5	23.0	1914	Long Beach, Calif.
34	202709		St. w.	Alys Gray	32	32	73.5	17.7	2.8	1905	Madison, Ind.
35	209976	LCKH	St. s.	Amagansett	390	172	151.6	24.1	13.0	1912	Rockland, Me.
36	201937		St. s.	AMASA STONE	6,282	4,930	525.0	55.2	31.0	1905	Wyandotte, Mich.
37	30089		St. s.	AMAZON ⊙	3,702	2,680	376.0	46.2	25.9	1897	Chicago, Ill.
38	218259	LRNG	St. s.	AMBRIDGE ✚	6,631	4,111	395.5	55.0	31.4	1919	Kearney, N. J.
39	85618		St. s.	[7] Ambrose No. 4	108	73	106.5	22.1	7.3	1880	Mystic Bridge, Conn.
40	219458	LVGQ	St. s.	AMCROSS ✚	5,980	3,713	400.7	54.2	30.4	1919	Chester, Pa.
41	105837		St. s.	Amelia	123	74	81.0	27.6	8.7	1879	Brooklyn, N. Y.
42	215327	LHMN	St. s.	[8] AMELIA ⊙	1,297	714	227.3	31.7	13.7	1906	Wallsend-on-Tyne, England.
43	215690		St. s.	Amelia Stewart	27	18	44.8	15.2	4.5	1913	Mechanicsville, N. Y.
44	100717		St. p.	[9] America	836	414	285.0	45.0	6.0	1900	Jeffersonville, Ind.
45	105573		St. s.	America	107	53	91.5	20.5	9.5	1875	Brooklyn, N. Y.
46	107140		St. p.	*America*	689	415	156.0	36.6	13.3	1895	Chester, Pa.
47	107302		St. s.	AMERICA	93	63	83.0	21.2	9.6	1897	Buffalo, N. Y.
48	107420		St. w.	America	427	399	200.0	38.0	6.5	1898	Jeffersonville, Ind.
49	107367		St. s.	AMERICA	937	593	182.6	31.0	11.0	1898	Wyandotte, Mich.
50	140664		St. s.	[10] America	75	51	93.5	19.6	6.3	1883	Grand Haven, Mich.
51	200161		St. s.	America	141	96	89.0	27.3	8.5	1903	Tomkins Cove, N. Y.
52	215448	LHQG	St. s.	[11] AMERICA ✚Ⓐ	21,144	12,256	668.8	74.3	22.8	1905	Belfast, Ireland
53	205673		St. s.	AMERICA	297	258	134.2	32.0	7.6	1908	Buffalo, N. Y.
54	210348		St. s.	America	97	62	105.0	18.5	6.7	1912	Portland, Oreg.
55	220018		St. s.	America ✚	181	123	94.2	25.0	13.2	1920	Tottenville, N. Y.
56	107591	KQJN	St. s.	AMERICAN ⊙	5,600	3,545	406.8	51.1	30.3	1909	Chester, Pa.
57	217460	LPMR	St. s.	AMERICAN	168	75	97.2	23.2	10.6	1919	Bath, Me.
58	221604		St. s.	AMERICAN	1,407	803	204.4	42.1	17.0	1921	Manitowoc, Wis.
59	222434	MDSG	St. s.	[12] American	99	67	81.1	20.8	9.9	1919	Morris Heights, N. Y.
60	220643	MBNQ	St. s.	[13] AMERICAN BANKER ✚⊙	7,430	4,013	436.9	58.2	26.4	1920	Hog Island, Pa.
61	116849		St. s.	[14] American Eagle	100	68	74.0	20.6	9.3	1898	Noank, Conn.
62	220927	MCFW	St. s.	[15] AMERICAN FARMER ✚⊙	7,430	4,013	436.9	58.2	26.4	1920	Hog Island, Pa.
63	221478	MDBG	St. s.	AMERICAN LEGION ✚Ⓐ	13,736	8,137	516.5	72.2	27.8	1921	Camden, N. J.
64	220984	MCHS	St. s.	[16] AMERICAN MERCHANT ✚⊙	7,430	4,013	436.9	58.2	26.4	1921	Hog Island, Pa.
64	219632	LVQS	St. s.	AMERICAN PRESS ✚⊙	5,135	3,127	390.0	54.2	27.8	1920	do
66	220983	MCHR	St. s.	[17] AMERICAN SHIPPER ✚⊙	7,430	4,013	436.9	58.2	26.4	1921	do

[1] Formerly st. s. {a Retriever. b M. Moran.
[2] Formerly st. w. G. W. Thomas.
[3] Formerly st. s. Persistence.
[4] Formerly st. s. Burnwell.
[5] Formerly st. w. George Cowling.
[6] Formerly st. s. Frederick E. Ives.
[7] Formerly st. s. {a G. W. Danielson. b Americano. c Barton Brothers.
[8] Formerly British st. s. Amelia.
[9] Formerly st. p. Indiana.

Line No.	Service	Crew	Indicated horsepower	Name of owner	Home port	Address of owner
1	Fsh.	7	220	John Girvin	Grand Haven, Mich.	Manistique, Mich.
2	Frt.	4	100	Keokuk Sand Co.	Des Moines, Iowa	Keokuk, Iowa.
3	Frt.	4	24	The Portsmouth Railway (Me.)	Portsmouth	Dover and York Street.
4	Frt.	7	115	Eastern Pulp Wood Co. (Me.)	Bangor, Me.	Vanceboro, Me.
5	Tow.	5	625	Erie Land & Improvement Co. (N. J.)	New York, N. Y.	50 Church Street.
6	Tow.	9	45	Burnwell Coal Co. (Ind.)	Evansville, Ind.	330 Fulton Ave.
7	Tow.	7	150	W. Freeland Dalzell	New York, N. Y.	24 State Street.
8	Frt.	6	300	Kelley Island Lime & Transport Co. (Ohio)	Sandusky, Ohio	Kelley Island, Ohio.
9	Tow.	12	450	Moran Towing & Transportation Co. (N. Y.)	New York, N. Y.	17 Battery Place.
10	Tow.	14	753	Pittsburgh Steel Co. (Pa.)	Pittsburgh, Pa.	Union Trust Building.
11	Fsh.	3	150	Mansfield Packing Co.	Machias, Me.	Jonesport, Me.
12	Tow.	14	600	Vesta Coal Co. (Pa.)	Pittsburgh, Pa.	Third Avenue and Ross Street.
13	Frt.	27	1,700	Great Lakes Transit Corporation (N. Y.)	Buffalo, N. Y.	223 Erie Street.
14	Frt.	73	2,700	Merchants & Miners Transportation Co. (Md.).	Baltimore, Md.	112 South Gay Street.
15	Tow.	3	100	John Neveaux	Duluth, Minn.	Odanah, Wis.
16	Tow.	5	950	Hudson Trust Co. (N. J.)	New York, N.Y.	Pier 11, North River.
17	Tow.	7	450	Lehigh Valley R. R. Co. (N. J.)	do	143 Liberty Street.
18	Pas.	25	637	Gulf Mail Steamship Co. (Calif.)	San Francisco, Calif.	1 Drumm Street.
19	Frt.	38	[9] 1,500	United States Shipping Board	Newark, N. J.	Kearny, N. J.
20	Frt.	53	[9] 2,800	do	San Francisco, Calif.	369 Pine Street.
21	Tow.	12	75	Hub Transportation Co. (Ind.)	Evansville, Ind.	Tell City, Ind.
22	Frt.	20	1,400	Wyandotte Transportation Co. (Mich.)	Detroit, Mich.	Ford Building.
23	Tow.	4	250	Great Lakes Towing Co. (N. J.)	Duluth, Minn.	N. P. Dock.
24	Tow.	3	119	Consolidated Gas, Electric, Light & Power Co. (Md.).	Baltimore, Md.	Lexington Building.
25	Tnk.	35	[9] 3,000	Alpha Steamship Corporation (N. J.)	New York, N. Y.	10 Hanover Street.
26	Tow.	4	90	Charles Simons	Milwaukee, Wis.	Two Rivers, Wis.
27	Msc.	2	20	William M. Jackson	do	Menominee, Mich.
28	Frt.	10	150	E. J. Black	Savannah, Ga.	22 East Thirty-seventh Street.
29	Pas.	24	135	Jeff H. Williams	Evansville, Ind.	Box 814.
30	Frt.	25	1,880	Pittsburgh Steamship Co. (W. Va.)	Duluth, Minn.	Wolvin Building.
31	Tow.	9	375	Wood Towing Corporation (Va.)	Norfolk, Va.	
32	Frt.	7	400	Kelley Island Lime & Transport Co. (Ohio)	Sandusky, Ohio	Kelley Island, Ohio.
33	Frt.	25	1,000	Sudden & Hertman Lumber Co. (Calif.)	San Francisco, Calif.	1950 Third Street.
34	Pas.	10	45	Success Sand Stone & Gravel Co. (Miss.)	Baton Rouge, La.	Vicksburg, Miss.
35	Fsh.	32	700	Fisheries Products Co. (N. C.)	Wilmington, N. C.	
36	Frt.	32	1,800	Interlake Steamship Co. (Ohio)	Cleveland, Ohio	Union Trust Building.
37	Frt.	21	1,100	Pioneer S. S. Co. (Ohio)	do	Fairport, Ohio.
38	Frt.	54	[9] 2,500	United States Shipping Board	Newark, N. J.	Kearny, N. J.
39	Tow.	5	323	Ambrose Lighterage & Transportation Co. (N. J.).	New York, N. Y.	17 State Street.
40	Frt.	40	[9] 3,000	United States Shipping Board	Philadelphia, Pa.	Bourse Building.
41	Frt.	6	250	L. Boyer's Sons Co. (N. J.)	New York, N. Y.	82 Beaver Street.
42	Frt.	32	1,200	Amelia Steamship Corporation (Del.)	do	17 Battery Place.
43	Tow.	3	75	James Stewart & Co. (N. J.)	do	30 Church Street.
44	Pas.	50	1,456	River Excursion Co. (Del.)	Cincinnati, Ohio	Foot of Broadway.
45	Tow.	7	350	Dunbar & Coghill, (Inc.) (Va.)	Norfolk, Va.	741 Baldwin Place.
46	Fer.	6	500	Ferry Holding Corporation (Del.)	New York, N. Y.	Pier 11, North River.
47	Tow.	6	490	Great Lakes Towing Co. (N. J.)	Duluth, Minn.	N. P. Dock.
48	Pas.	54	500	L. V. Cooley	New Orleans, La.	5526 Chestnut Street.
49	Pas.	30	450	Booth Fisheries Co. (Del.)	Duluth, Minn.	Lake Avenue.
50	Frt.	5	45	Charles Roe	Grand Haven, Mich.	Harbor Springs, Mich.
51	Frt.	6	310	Mutual Lumber Co. (N. Y.)	New York, N. Y.	207 Produce Exchange.
52	Pas.	360	7,240	United States Shipping Board	do	45 Broadway.
53	Drg.	8	150	Erie Sand & Gravel Co. (Pa.)	Erie, Pa.	
54	Pas.	6	150	America Transportation Co. (Oreg.)	Portland, Oreg.	Alder Street Dock.
55	Tow.	9	450	Baker-Whiteley Coal Co. (W. Va.)	Baltimore, Md.	Keyser Building.
56	Frt.	44	2,500	American-Hawaiian Steamship Co. (N. J.)	New York, N. Y.	8 Bridge Street.
57	Tow.	10	550	The Texas Co. (Tex.)	Port Arthur, Tex.	Dock 29.
58	Frt.	24	800	American Sand & Gravel Co. (Ill.)	Chicago, Ill.	133 West Washington Street.
59	Tow.	5	250	American Dredging Co. (Pa.)	Philadelphia, Pa.	308 Chestnut Street.
60	Frt.	58	[9] 6,000	United States Shipping Board	New York, N. Y.	45 Broadway.
61	Tow.	6	200	Atlantic Lighterage Corporation (N. J.)	do	17 Battery Place.
62	Frt.	38	[9] 6,000	United States Shipping Board	do	45 Broadway.
63	Pas.	200	[9] 12,000	do	Philadelphia, Pa.	Bourse Building.
64	Frt.	58	[9] 46,000	do	New York, N. Y.	45 Broadway.
65	Frt.	40	[9] 2,500	do	Philadelphia, Pa.	Bourse Building.
66	Frt.	58	[9] 6,000	do	New York, N. Y.	45 Broadway.

[10] Formerly st. s. {a Lou A. Cummings. b City of Boyne.
[11] Formerly German st. s. Amerika.
[12] Formerly st. s. U. S. N. Harbor Tug No. 80.
[13] Formerly st. s. Cantigny.
[14] Formerly st. s. S. L'hommedieu.
[15] Formerly st. s. {a Ourcq. b United States Transport Ourcq.
[16] Formerly st. s. {a Aisne. b United States Transport Aisne.
[17] Formerly st. s. Tours.

Line No.	Official No.	Signal letters	Rig	Name of vessel	Tonnage		Dimensions			When built	Where built
					Gross	Net	Length	Breadth	Depth		
							Feet	*Feet*	*Feet*		
1	218477	LRWG	St. s.	[1] AMERICAN STAR ✚⊙	5,268	3,347	386.8	52.2	27.4	1919	Arlington, N. Y.
2	220893	MCDT	St. s.	[2] AMERICAN TRADER ✚⊙	7,430	4,013	436.9	58.2	26.4	1920	Hog Island, Pa.
3	205096		St. s.	AMERICANA ✚	969	531	209.7	45.0	15.8	1908	Buffalo, N. Y.
4	76416		St. s.	[3] Americus	22	11	46.1	14.5	5.9	1883	Tottenville, N. Y.
5	212345		St. s.	[4] AMERSHIP	20	12	48.8	13.0	6.5	1914	Buffalo, N. Y.
6	211906	LDJF	St. s.	AMOLCO ✚	3,153	1,912	317.1	46.0	23.8	1914	Quincy, Mass.
7	208594		St. s.	[5] Amsterdam	23	16	50.4	12.4	5.9	1901	Schenectady, N. Y.
8	200618		St. w.	Amy Hewes	85	85	115.0	25.0	3.2	1903	Franklin, La.
9	222456		St. s.	Amy E. Keller	97	66	70.9	21.8	9.7	1922	Tottenville, N. Y.
10	106962		St. s.	Anabel	47	34	65.3	16.0	7.0	1892	Manitowoc, Wis.
11	107463		St. s.	Anago	17	10	54.4	9.4	5.3	1899	South Boston, Mass.
12	219007	LTDM	St. s.	ANACONDA ✚⊙	6,517	4,045	395.5	55.0	31.4	1919	Kearny, N. J.
13	216846	LMSF	St. s.	ANACORTES ✚⊙	4,889	3,527	379.8	53.1	27.0	1918	Tacoma, Wash.
14	117125	KRNT	St. s.	[6] ANCON ⊙	9,640	7,531	489.5	58.0	28.9	1902	Sparrows Point, Md.
15	106926		St. s.	ANDASTE	1,439	1,121	246.9	38.1	17.9	1892	Cleveland, Ohio
16	207407		St. w.	[7] Andes	197	197	158.0	30.0	4.5	1910	Point Pleasant, W.Va.
17	218067	LRDM	St. s.	ANDREA F. LUCKENBACH. ✚⊙	10,725	6,826	496.0	68.2	37.2	1919	Quincy, Mass.
18	223240		St. s.	[8] Andrew Foss	124	70	97.4	22.9	9.0	1905	Seattle, Wash.
19	219251	LTRS	St. s.	ANDREW JACKSON ✚	7,746	4,926	439.6	60.2	33.7	1919	Gloucester City, N. J.
20	208478		St. s.	ANDREW H. GREEN	96	11	86.2	21.0	10.3	1911	Ferryburg, Mich.
21	208154		St. s.	Andrew J. Ward	36	16	52.6	16.9	7.2	1910	Boston, Mass.
22	206167		St. s.	ANDREW S. UPSON	4,442	3,120	380.0	52.0	28.0	1909	Cleveland, Ohio
23	106399		St. s.	Angelia B. Nickerson	69	30	82.6	15.3	6.8	1886	Boothbay, Mass.
24	107494		St. s.	ANGELINE ✚⊙	4,690	3,441	414.0	50.0	28.0	1899	Wyandotte, Mich.
25	106093		St. s.	*Angie and Nellie*	45	34	64.5	16.9	6.5	1882	Wilmington, Del.
26	105896		St. s.	Angler	18	9	54.1	12.2	5.2	1880	Detroit, Mich.
27	208352		St. s.	[9] Angus J. McDonald Engine 44.	178	121	97.9	27.0	10.4	1895	East Boston, Mass.
28	204775		St. s.	Anita D	21	14	57.9	12.8	5.1	1907	East San Pedro, Calif.
29	216612	LMFT	St. s.	ANIWA ✚	6,012	4,462	402.6	53.0	32.0	1918	Oakland, Calif.
30	107418		St. s.	ANN ARBOR No. 3 ⊙	2,047	935	306.9	52.3	17.1	1898	Cleveland, Ohio
31	203695		St. s.	ANN ARBOR No. 4 ⊙	1,778	722	259.0	52.1	17.0	1906	do
32	208261		St. s.	ANN ARBOR No. 5 ⊙	2,884	1,961	360.0	56.3	18.9	1910	Toledo, Ohio
33	214656		St. s.	ANN ARBOR No. 6 ⊙	2,716	1,679	338.0	56.0	18.3	1917	Ecorse, Mich.
34	224430		St. s.	ANN ARBOR No. 7 ⊙	2,934	1,426	347.9	56.2	19.2	1925	Manitowoc, Wis.
35	206835		St. p.	Ann Bailey	38	38	70.3	22.4	3.4	1909	Point Pleasant, W.Va.
36	106709		St. s.	Anna	39	19	55.0	14.5	6.8	1890	Berkley, Va.
37	106966		St. s.	Anna	23	15	63.4	14.0	5.7	1892	Grand Haven, Mich.
38	205712		St. s.	Anna	21	14	44.8	12.6	5.6	1908	Manitowoc, Wis.
39	211845		St. s.	Anna	19	13	40.0	12.0	4.4	1913	Menominee, Mich.
40	107676	KRDJ	St. s.	Anna W	204	139	103.5	25.5	10.5	1901	Philadelphia, Pa.
41	107759		St. s.	Anna Barron	82	56	76.8	19.2	7.5	1902	Astoria, Oreg.
42	107846		St. s.	ANNA C. MINCH	4,285	3,229	380.0	50.0	28.0	1903	Cleveland, Ohio
43	210216		St. s.	Anna C. Wilson	83	56	91.0	20.4	6.5	1912	Saugatuck, Mich.
44	201451	KTLC	St. s.	Anna E. Combes	138	114	113.6	23.2	6.6	1904	East Rockaway, N.Y.
45	201286		St. s.	[10] Anna J. Brooks	48	32	68.6	17.8	7.0	1904	New Baltimore, N. Y.
46	106053		St. s.	Anna S. Cooper	85	42	91.9	21.5	7.3	1882	New Orleans, La.
47	106693		St. p.	*Annapolis* ⊙	877	483	202.5	65.2	14.3	1889	Baltimore, Md.
48	116539		St. p.	[11] Annapolis (composite)	485	336	174.0	28.0	6.6	1892	do
49	201088		St. s.	ANNE ARUNDEL	795	630	174.0	36.0	10.2	1904	do
50	219645	LVRJ	St. s.	Anne Hanify	1,343	756	235.0	43.0	17.7	1920	North Bend, Oreg.
51	215696	LJCK	St. s.	[12] ANNETTA ⊙	1,285	753	227.2	31.7	13.6	1907	Wallsend on Tyne, England.
52	217255	LNVP	St. s.	Annette Rolph ✚⊙	2,361	1,391	245.3	45.5	28.3	1918	Rolph, Calif.
53	23756		St. s.	[13] Annie	30	15	60.5	12.5	7.0	1868	New Baltimore, N. Y.
54	106164		St. s.	Annie	27	13	57.1	15.6	6.6	1883	Baltimore, Md.
55	106271		St. s.	Annie	75	37	80.0	18.0	8.0	1884	Alexandria, Va.
56	203000		St. p.	Annie	29	29	55.3	27.0	3.2	1906	Bay City, Mich.
57	106436		St. s.	Annie D	20	10	54.0	13.0	4.5	1886	Saugatuck, Mich.
58	203255		St. s.	Annie M	22	15	49.1	16.7	4.5	1893	Warwick, R. I.
59	206116		St. w.	Annie Comings	464	414	151.4	32.6	5.4	1909	Vancouver, Wash.
60	1579		St. s.	[14] Annie Moiles	72	42	86.0	16.4	8.5	1867	East Saginaw, Mich.
61	93059		St. s.	[15] Annie E. Flannery	44	30	60.0	17.3	7.0	1900	Albany, N. Y.
62	202702		St. s.	ANNIE L. VANSCIVER	104	132	127.0	27.0	7.5	1905	Camden, N. J.
63	105768		St. s.	Annie L. Wilcox	149	70	117.5	19.2	8.7	1878	Mystic, Conn.
64	217998	LQWT	St. s.	ANNISTON ✚	3,545	2,179	324.0	46.2	25.0	1919	Newark, N. J.
65	221202	MCTF	St. s.	ANNISTON CITY ✚⊙	5,686	3,450	424.2	56.2	26.5	1921	Chickasaw, Ala.
66	217757	LQKB	St. s.	[16] ANSONIA ✚⊙	2,621	1,623	251.0	43.6	26.2	1919	Cleveland, Ohio
67	207031		St. w.	Antelope	160	101	100.6	23.0	5.0	1909	Samoa, Calif.
68	107008		St. s.	*Anthony Groves, jr*	605	366	199.2	23.2	8.6	1893	Philadelphia, Pa
69	217729	LQHP	St. s.	[17] ANTHONY O'BOYLE ✚	2,450	1,485	253.4	43.7	24.5	1919	Ecorse, Mich.

[1] Formerly st. s. Strathnaver.
[2] Formerly st. s. Marne.
[3] Formerly st. s. John Sparks.
[4] Formerly st. s. E. N. Smith.
[5] Formerly st. s. B. B. Odell, jr.
[6] Formerly st. s. Shawmut.
[7] Formerly st. w. Loucinda.
[8] Formerly U. S. Q. M. C. Lieut. Geo. M. Harris.
[9] Formerly st. s. Engine 44.
[10] Formerly st. s. J. H. Randerson.

Line No	Service	Crew	Indicated horsepower	Name of owner	Home port	Address of owner
1	Frt.	38	2,500	American Star Line (N. Y.)	New York, N.Y	25 Beaver Street.
2	Frt.	57	*8,000	United States Shipping Board	do	45 Broadway.
3	Pas.	21	1,120	Buffalo & Crystal Beach Corporation (N.Y.)	Buffalo, N. Y	Foot Commercial Street.
4	Tow.	3	75	Gowanus Towing Co. (Inc.) (N. Y.)	New York, N. Y	Foot of Smith Street.
5	Tow.	1	40	Buffalo Dry Dock Co. (N. Y.)	Buffalo, N Y	Ganson Street.
6	Tnk.	36	1,300	Boston Molasses Co. (N. J.)	Boston, Mass	175 Milk Street.
7	Frt.	2	30	State of New York	Albany, N. Y	State House.
8	Pas.	8	228	Jeanerette Lumber & Shingle Co. (La.)	Morgan City, La	Jeanerette, La.
9	Tow.	6	350	Hudson Tow Boat Co. (N. J.)	New York, N. Y	Hoboken, N. J.
10	Fsh.	7	110	John Girvin	Grand Haven, Mich	Manistique, Mich.
11	Msc.	3	150	National Dry Dock & Repair Co. (N. Y.)	New York, N. Y	West New Brighton, N. Y.
12	Frt.	54	*2,500	United States Shipping Board	Newark, N. J	Kearney, N. J.
13	Frt.	39	*2,300	do	Tacoma, Wash	
14	Pas.	108	4,000	Panama R. R. Co. (N. Y.)	New York, N. Y	24 State Street.
15	Frt.	21	856	Leathem-Smith-Cliffs Co. (Ohio)	Cleveland, Ohio	Kirby Building.
16	Pas.	25	377	Louisville & Cincinnati Packet Co. (Ky.)	Louisville, Ky	
17	Frt.	50	*6,000	Luckenbach Steamship Co. (Del.)	New York, N. Y	44 Whitehall Street.
18	Tow.	6	500	Foss Launch & Tug Co. (Wash.)	Tacoma, Wash	400 Dock Street.
19	Frt.	28	*3,260	United States Shipping Board	Philadelphia, Pa	Bourse Building.
20	Tow.	10	550	Great Lakes Dredge & Dock Co. (N. J.)	Chicago, Ill	104 South Michigan Avenue.
21	Pas.	3	125	N. Ward Co. (Mass.)	Boston, Mass	121 Beverly Street.
22	Frt.	23	1,440	Kinney S. S. Co. (Ohio)	Cleveland, Ohio	Fairport, Ohio.
23	Fsh.	14	140	Bay State Fishing Co. (Me.)	Boston, Mass	New Fish Pier.
24	Frt.	20	1,150	Presque Isle Transportation Co. (W. Va.)	Cleveland, Ohio	1100 Kirby Building.
25	Tow.	5	150	South Atlantic Towing Co. (Ga.)	Brunswick, Ga	
26	Tow.	3	102	Robert Hill	Marquette, Mich	Detour, Mich.
27	Frt.	7	600	City of Boston (Mass.)	Boston, Mass	City Hall.
28	Fsh.	2	90	Fred M. Coy	San Diego, Calif	Calexico, Calif.
29	Frt.	45	*2,800	United States Shipping Board	San Francisco, Calif	369 Pine Street.
30	Frt.	37	1,200	Ann Arbor R. R. Co. (Mich.)	Grand Haven, Mich	Frankfort, Mich.
31	Frt.	27	1,200	do	do	Do.
32	Frt.	39	3,000	Empire Trust Co. (N. Y.)	New York, N. Y	120 Broadway.
33	Frt.	39	3,000	Ann Arbor Boat Co. (Mich.)	Grand Haven, Mich	Frankfort, Mich.
34	Fer.	45	2,700	do	do	Do.
35	Fer.	1	30	W. E. McDade	Pittsburgh, Pa	Point Pleasant, W. Va.
36	Tow.	5	75	Norfolk Lighterage Co. (Va.)	Norfolk, Va	Foot Commerce Street.
37	Tow.	4	85	Menominee River Tug Co. (Mich.)	Milwaukee, Wis	Menominee, Mich.
38	Fsh.	5	24	Joseph Adrian	do	427 Sixth Avenue.
39	Fsh.	3	52	Martin Mechalson	Marquette, Mich	St. Ignace, Mich.
40	Tow.	12	500	Cahill Towing Line (N. J.)	New York, N. Y	140 Broad Street.
41	Tow.	5	120	Thlinket Packing Corporation (N. Y.)	Juneau, Alaska	Funter Bay, Alaska.
42	Frt.	31	1,460	Kinsman Transit Co. (Ohio)	Cleveland, Ohio	1001 Rockefeller Building.
43	Frt.	10	150	Howard C. Morgan	Grand Haven, Mich	Traverse City, Mich.
44	Frt.	8	160	Thomas G. Carpenter & Co. (N. Y.)	New York, N. Y	11 Moore Street.
45	Tow.	8	150	Franklin Huckabone	do	Do.
46	Tow.	9	200	Illinois Central R. R. Co. (Ill.)	St. Louis, Mo	
47	Pas.	20	1,200	Mayor & City Council (Md.)	Baltimore, Md	City Hall.
48	Pas.	25	466	Tolchester Beach Improvement Co	do	Pier 16, Light Street.
49	Pas.	44	500	Baltimore & Virginia Steamboat Co. (Md.)	Baltimore, Md	Pratt Street.
50	Frt.	22	1,000	J. R. Hanify Co. (Calif.)	San Francisco, Calif	24 Market Street.
51	Frt.	28	1,150	Annetta Steamship Corporation (Del.)	New York, N. Y	17 Battery Place.
52	Frt.	29	1,000	Rolph Navigation & Coal Co. (Calif.)	San Francisco, Calif	230 California Street.
53	Tow.	5	110	Barclay Finance Corporation (N. Y.)	New York, N. Y	2 Rector Street.
54	Tow.	5	110	Chesapeake Lighterage & Towing Co. (Md.)	Baltimore, Md	701 Keyser Building.
55	Tow.	4	350	Eugene Breymann	Toledo, Ohio	103 Chamber of Com. Bldg.
56	Pld.	3	52	John Sharol	Port Huron, Mich	Bay City, Mich.
57	Fsh.	4	75	August Larson	Grand Haven	Cheboygan, Mich.
58	Frt.	2	37	Andrew N. Borck	New York, N. Y	Brooklyn, N. Y.
59	Tow.	13	380	Western Transportation Co. (Oreg.)	Portland, Oreg	733 Pitlock Building.
60	Tow.	1	85	William Nicholson	Detroit, Mich	Penobscot Building.
61	Tow.	5	125	Flannery Towing Line (N. Y.)	New York, N. Y.	11 Moore Street.
62	Frt.	10	300	North River Line (Inc.) (N. C.)	Elizabeth City, N. C	Elizabeth City, N. C.
63	Fsh.	28	170	Triton Oil & Fertilizer Co. (N. Y.)	New York, N. Y	137 Beekman Street.
64	Frt.	37	*1,500	United States Shipping Board	Newark, N. J	Kearny, N. J.
65	Frt.	57	*3,500	United States Steel Products Co. (N. J.)	New York, N. Y	30 Church Street.
66	Frt.	30	1,200	Ansonia Steamship Corporation (Del.)	Wilmington, Del	
67	Fer.	3	200	Coggeshall Launch Co. (Calif.)	Eureka, Calif	Foot F Street.
68	Pas.	28	520	Baltimore & Philadelphia Steamboat Co. (Md.).	Philadelphia, Pa	Pier 3, South Delaware Avenue.
69	Frt.	20	1,350	Anthony O'Boyle	New York, N. Y	11 Moore Street.

[11] Formerly st. p. Sassafras.
[12] Formerly British st. s. Annetta.
[13] Formerly st. s. {a Susie Gedney. b Susie.
[14] Formerly st. s. {a Annie Moiles. b British st. s. Annie Moiles.
[15] Formerly st. s. M. Henderer.
[16] Formerly st. s. Lake Forney.
[17] Formerly st. s. Coutolene.

Line No.	Official No.	Signal letters	Rig	Name of vessel	Tonnage		Dimensions			When built	Where built
					Gross	Net	Length	Breadth	Depth		
							Feet	*Feet*	*Feet*		
1	219760	LWBP	St. s.	ANTHRACITE BRIDGE ✚	3,283	2,000	324.0	46.2	25.0	1920	Newark, N. J.
2	141585		St. s.	[1] Antietam	65	31	86.5	15.0	8.2	1899	Port Jefferson, N. Y.
3	219229	LTQM	St. s.	ANTIETAM ✚⊙	6,972	4,293	435.6	56.2	31.7	1919	Sparrows Point, Md.
4	212936	LFDT	St. s.	[2] ANTILLA ✚⊙	3,432	2,143	358.4	45.0	24.2	1904	West Hartlepool, England.
5	220352	MBCL	St. s.	ANTINOUS ✚⊙	6,094	3,816	401.4	53.2	31.9	1920	Vancouver, Wash.
6	107652	KQVN	St. s.	APACHE ✚⊙	4,145	3,205	336.5	46.1	20.5	1901	Philadelphia, Pa.
7	105923		St. w.	Apache	925	723	203.0	42.3	8.0	1880	Oakland, Calif.
8	216860	LMSJ	St. s.	Apalachee (composite)	2,474	1,457	270.0	46.0	22.4	1918	Jacksonville, Fla.
9	2578		St. p.	[3] Apollo	365	272	150.3	25.9	8.9	1864	Keyport, N. J.
10	107154		St. s.	Apollo	105	56	90.2	19.8	9.8	1895	Baltimore, Md.
11	85637		St. s.	[4] *Aquadon*	107	72	92.3	21.0	8.8	1880	Philadelphia, Pa.
12	220013	LWNC	St. s.	AQUARIUS ✚⊙	6,094	3,816	401.4	53.2	31.9	1920	Vancouver, Wash.
13	210463		St. p.	Aquehonga	290	217	102.8	31.8	10.4	1912	Newburgh, N. Y.
14	206214		St. s.	Aquilo	48	33	78.2	18.3	5.7	1909	Houghton, Wash.
15	76664		St. s.	[5] *Arabian*	92	46	82.7	19.6	9.4	1887	Camden, N. J.
16	201545	KTML	St. s.	Arabs	155	91	109.5	24.5	12.0	1904	San Francisco, Calif.
17	136345		St. s.	[6] *Aral*	62	31	68.7	16.6	7.4	1892	Philadelphia, Pa.
18	107665	KRBV	St. s.	ARAPAHOE ✚⊙	4,145	3,205	336.5	46.1	20.5	1901	do
19	106617		St. s.	Archer	96	65	80.6	22.8	6.4	1889	Fall River, Mass.
20	217596	LPWD	Ei. s.	ARCHER ✚⊙	7,610	4,872	440.0	56.0	35.3	1919	Alameda, Calif.
21	106548		St. s.	Archey Crossman	51	25	70.0	17.5	7.4	1888	Jersey City, N. J.
22	91131		St. s.	[7] Archie Scott	63	43	73.1	17.4	8.8	1879	Green Bay, Wis.
23	209309		St. s.	Archie Tegtmeyer	40	27	54.0	14.0	6.8	1911	Manitowoc, Wis.
24	105876		St. p	*Arctic*	394	284	145.0	30.0	7.8	1879	Wilmington, Del.
25	106040		St. s.	Arctic	71	42	76.5	18.1	9.1	1881	Manitowoc, Wis.
26	106090		St. s.	Arctic	33	16	53.0	15.0	6.7	1882	Camden, N. J.
27	202867		St. s.	[8] ARCTURUS	6,707	5,263	514.0	54.0	27.1	1906	West Bay City, Mich.
28	219957	LWKR	St. s.	ARCTURUS ✚⊙	6,094	3,816	401.4	53.2	31.9	1920	Vancouver, Wash.
29	221089	MCLV	St. s.	ARDEN ✚	5,976	3,700	400.7	54.2	30.2	1921	Harriman, Pa.
30	107766		St. s.	Ardent	106	72	106.2	22.0	7.0	1902	Baltimore, Md.
31	212964	LFGN	St. s.	[9] ARDMORE ✚⊙	7,035	4,390	449.5	59.6	29.9	1913	Rostock, Germany
32	107239		St. w.	Argand	96	96	132.6	24.0	5.0	1896	Levanna, Ohio
33	107157		St. s.	Argo ✚	721	490	192.0	35.0	12.8	1895	Detroit, Mich.
34	219622	LVQH	St. s.	ARGON ✚⊙	6,952	4,271	435.6	56.2	31.7	1920	Sparrows Point, Mich.
35	105603		St. s.	*Argonauta*	71	35	80.0	18.5	8.1	1876	Camden, N. J.
36	201427		St. s.	Argosy	48	33	69.0	16.0	7.4	1904	Buffalo, N. Y.
37	220718	MBRL	St. s.	ARGOSY ✚⊙	4,995	3,039	390.0	54.2	27.8	1920	Hog Island, Pa.
38	214765		St. s.	Argosy and Argonaut 3d	136	67	100.0	20.6	6.9	1916	Bridgeport, Conn.
39	96416		St s.	[10] ARGUS	4,444	3,091	408.4	50.0	24.3	1898	Cleveland, Ohio
40	106821		St. s.	Argus	25	15	50.0	12.2	5.9	1891	Port Jefferson, N. Y.
41	95740		St. s.	[11] Ariel	52	26	70.3	18.0	7.8	1883	Philadelphia, Pa.
42	106032		St. s.	Ariel	201	119	95.9	28.9	11.1	1881	Detroit, Mich.
43	209831		St. s.	Ariel	59	46	58.3	17.5	5.1	1912	Tacoma, Wash.
44	106247	KCDJ	St. s.	ARIES	114	57	89.5	20.1	9.0	1884	Philadelphia, Pa.
45	219798	LWCV	St. s.	ARIO ✚⊙	6,952	4,271	435.6	56.2	31.7	1920	Sparrows Point, Md.
46	107740		St. w.	Arion	60	60	85.0	26.0	3.5	1902	Point Pleasant, W. Va.
47	204267	KWFB	St. s.	ARIOSA	262	178	108.0	25.0	12.2	1907	Camden, N. J.
48	106069		St. s.	Arizona	201	121	120.5	22.0	11.3	1882	Mystic Bridge, Conn.
49	126551		St. s.	[12] Arizona ⊙	1,041	801	203.5	40.0	13.5	1889	Manitowoc, Wis.
50	107823	KSGM	St. s.	ARIZONAN ⊙	8,511	5,443	470.1	57.2	31.5	1903	San Francisco, Calif.
51	219800	LWDC	St. s.	ARIZPA ✚	5,517	3,392	400.7	54.2	30.4	1920	Harriman, Pa.
52	200661		St. s.	ARLINGTON	1,446	983	206.2	43.6	16.5	1903	Port Richmond, N. Y.
53	207300	LFMP	St. s.	ARLINGTON ✚	2,431	1,431	244.0	43.2	27.2	1910	Wyandotte, Mich.
54	85797		St. s.	[13] Arm & Hammer	39	19	65.0	16.7	6.5	1883	Brooklyn, N. Y.
55	107353		St. w.	Arnold	692	389	181.0	36.5	6.7	1898	San Francisco, Calif.
56	105105		St. s.	Aroma Mills	84	62	100.0	20.2	6.2	1872	Camden, N. J.
57	107155		St. p.	ARROW	365	182	105.3	28.0	9.5	1895	Wyandotte, Mich.
58	212460		St. s.	ARROW	56	38	61.4	15.1	7.5	1914	Ludington, Mich.
59	215315	LHMG	St. s.	[14] ARTEMIS ✚	8,413	5,247	499.1	58.2	33.9	1902	Belfast, Ireland
60	107258		St. w.	Artemus Gates	90	70	85.0	18.0	3.0	1896	Clinton, Iowa
61	203976		St. w.	Arthur S.	45	38	85.0	17.6	3.1	1907	Fulton, Ill.
62	217511		St. s.	[15] Arthur Conners	92	62	77.3	21.9	9.4	1919	Brooklyn, N. Y.
63	107005		St. s.	ARTHUR ORR	2,745	2,117	334.0	41.3	21.8	1893	Chicago, Ill.
46	212807		St. s.	ARTHUR SCHOELLKOPF	15	7	42.3	10.1	5.0	1914	Buffalo, N. Y.
65	219959	LWKT	St. s.	ARTIGAS ✚⊙	5,161	3,144	390.0	54.2	27.8	1920	Hog Island, Pa.
66	217615	LQBJ	St. s.	Artisan ✚	357	197	126.0	29.9	13.7	1919	Solomons, Md.

[1] Formerly st. s. Lavrock.

[2] Formerly st. s. {a British st. s. Luristan. b Cuban st. s. Antilla.

[3] Formerly st. p. {a Black Bird. b Sea Gull.

[4] Formerly st. s. {a George H. Watrous. b Transfer No. 4.

[5] Formerly st. s. Jas. Macauley.

[6] Formerly st. s. {a Eva M. Wall. b J. S. W. Holton.

Line No.	Service	Crew	Indicated horsepower	Name of owner	Home port	Address of owner
1	Frt.	29	1,500	United States Shipping Board	Newark, N. J	Kearny, N. J.
2	Fsh.	12	150	Frederick U. Wells	Boston, Mass	Springfield, Mass.
3	Tnk.	36	2,600	Antietam Steamship Corporation (Del.)	Philadelphia, Pa	Delaware Avenue and Tasker Street.
4	Frt.	46	1,600	New York & Cuba Mail Steamship Co. (Me.)	New York, N. Y	Foot Wall Street.
5	Frt.	37	2,500	United States Shipping Board	Portland, Oreg	Vancouver, Wash.
6	Pas.	74	5,000	Clyde Steamship Co. (Me.)	New York, N. Y	Pier 36, North River.
7	Pas.	41	566	Central Pacific Railway Co. (Utah)	San Francisco, Calif	65 Market Street.
8	Frt.	40	1,350	United States Shipping Board	Jacksonville, Fla	
9	Pas.	10	500	Victor Von Schoeler	New Orleans, La	
10	Tow.	10	360	Merchants & Miners Transportation Co. (Md.).	Baltimore, Md	112 South Gay Street.
11	Wat.	4	125	Campbell & Stuart (N. Y.)	New York, N. Y	15 Moore Street.
12	Frt.	42	2,500	United States Shipping Board	do	45 Broadway.
13	Fer.	5	300	New Jersey & Staten Island Ferry Co. (N. J.)	do	St. George, N. Y.
14	Pas.	2	180	King County, Wash	Seattle, Wash	County City Building.
15	Tow.	9	325	P. F. Martin	Philadelphia, Pa	111 Walnut Street.
16	Tow.	6	750	Associated Oil Co. (Calif.)	San Francisco, Calif	79 New Montgomery Street.
17	Tow.	6	150	P. F. Martin	Philadelphia, Pa	111 Walnut Street.
18	Pas.	80	5,000	Clyde Steamship Co. (Me.)	New York, N. Y	Pier 36, North River.
19	Frt.	6	150	Estate of Clara E. Klavenes	do	5619 Seventh Avenue (B.).
20	Frt.	45	[9] 3,000	United States Shipping Board	San Francisco, Calif	369 Pine Street.
21	Tow.	4	175	Tice Towing Line (N. J.)	New York, N. Y	17 Battery Place.
22	Tow.	6	50	Duluth-Superior Dredging Co. (Minn.)	Duluth, Minn	Foot Forty-fifth Avenue West.
23	Frt.	6	50	Adam Paczocha	Milwaukee, Wis	614 Greenbush Street.
24	Fer.	6	453	Wilmington & Pennsgrove Transportation Co. (Del.).	Wilmington, Del	Wilmington, Del.
25	Frt.	6	285	Goodrich Transit Co. (Del.)	Duluth, Minn	228 Lake Avenue South.
26	Tow.	5	100	Charles L. Walker	Philadelphia, Pa	113 Walnut Street.
27	Frt.	28	1,500	Interlake S. S. Co. (Ohio)	Cleveland, Ohio	Fairport, Ohio.
28	Frt.	43	2,600	United States Shipping Board	New York, N. Y	45 Broadway.
29	Frt.	47	[9] 3,000	do	Philadelphia, Pa	Bourse Building.
30	Tow.	5	250	Bay Ridge Water & Lighterage Co. (N. Y.)	New York, N. Y	109 Broad Street.
31	Tnk.	34	2,400	Ardmore Steamship Co. (Del.)	Wilmington, Del	Dover, Del.
32	Tow.	8	300	Roy L. Hyatt	Pittsburgh, Pa	Point Pleasant, W. Va.
33	Frt.	14	600	Nessen Transportation Co. (Mich.)	Grand Haven, Mich	Manistee, Mich.
34	Tnk.	47	2,700	Standard Transportation Co. (Del.)	New York, N. Y	26 Broadway.
35	Msc.	4	400	Wilmington Towing Co	Wilmington, N. C	
36	Tow.	2	90	Squaw Island Sand & Gravel Corporation (N. Y.).	Buffalo, N. Y	101 Columbia Street.
37	Frt.	36	[9] 2,500	United States Shipping Board	Philadelphia, Pa	Bourse Building.
38	Salv.	13	140	Argonaut Salvage Corporation (Me.)	Bridgeport, Conn	
39	Frt.	20	1,800	Interlake S. S. Co. (Ohio)	Cleveland, Ohio	Fairport, Ohio.
40	Frt.	3	16	Andrew Radel	Bridgeport, Conn	202 Washington Avenue.
41	Tow.	5	175	Frank Coyne	Oswego, N. Y	Syracuse, N. Y.
42	Fer.	7	360	State of Michigan	Detroit, Mich	Lansing, Mich.
43	Pas.	3	160	Harry R. Johnston	Tacoma, Wash	Allyn, Wash.
44	Tow.	6	300	Howland Towing & Transportation Co. (N. Y.).	New York, N. Y	80 Broad Street.
45	Tnk.	39	2,600	Standard Transportation Co. (Del.)	do	26 Broadway.
46	Fer.	2	100	Guyandotte & Proctorville Ferry Co. (W. Va.)	Pittsburgh, Pa	Huntington, W. Va.
47	Tow.	12	500	Henry Du Bois' Sons Co. (N. Y.)	New York, N. Y	17 State Street.
48	Fsh.	23	150	Fisheries Products Co. (N. C.)	Wilmington, N. C	
49	Frt.	20	1,000	Goodrich Transit Co. (Del.)	Duluth, Minn	228 Lake Avenue South.
50	Frt.	46	3,000	American-Hawaiian Steamship Co. (N. J.)	New York, N. Y	8 Bridge Street.
51	Frt.	46	[9] 3,000	United States Shipping Board	Philadelphia, Pa	Bourse Building.
52	Fer.	7	1,600	Erie R. R. Co. (N. J.)	New York, N. Y	50 Church Street.
53	Frt.	25	1,400	Mystic Steamship Co. (Mass.)	Boston, Mass	111 Devonshire Street.
54	Pas.	5	40	Seligmen, Williams & Ball	Elizabeth City, N. C	South Mills, N. C.
55	Pas.	28	700	American Yukon Navigation Co. (W. Va.)	Juneau, Alaska	St. Michael, Alaska.
56	Frt.	4	175	Shortland Brothers Co. (W. Va.)	New York, N. Y	96 Wall Street.
57	Pas.	14	600	North Shore S. S. Co. (Ill.)	Chicago, Ill	1804 Borland Building.
58	Fsh.	4	60	John E. Steinle	Milwaukee, Wis	Sheboygan, Wis.
59	Frt.	98	5,000	United States Shipping Board	New York, N. Y	45 Broadway.
60	Pas.	4	50	Clinton Sand & Gravel Co. (Iowa)	Des Moines, Iowa	Clinton, Iowa.
61	Tow.	3	140	George A. Schneider	Chicago, Ill	Galena, Ill.
62	Tow.	6	300	Schoonmaker-Conners Co. (N. Y.)	New York, N. Y	17 Battery Place.
63	Frt.	20	800	Canada Atlantic Transit Co. (Minn.)	Duluth, Minn	Board of Trade Building.
64	Tow.	2	75	Niagara Falls Power Co. (N. Y.)	Buffalo, N. Y	Niagara Falls, N. Y.
65	Frt.	37	[9] 3,500	United States Shipping Board	Philadelphia, Pa	Bourse Building.
66	Tow.	14	1,000	Cahill Towing Line (N. J.)	New York, N. Y	140 Broad Street.

[7] Formerly st. s. Menominee River.
[8] Formerly st. s. James B. Wood.
[9] Formerly German st. s. Delphin.
[10] Formerly st. s. Hendrick S. Holden.
[11] Formerly st. s. Harry Roussell.
[12] Formerly st. s. City of Racine.
[13] Formerly st. s. Geo. H. Reeves.
[14] Formerly (a German st. s. Bohemia. (b Bohemia.
[15] Formerly st. s. (a Lillian P. Nichols. (b W. S. Doran.

Line No.	Official No.	Signal letters	Rig	Name of vessel	Tonnage		Dimensions			When built	Where built
					Gross	Net	Length	Breadth	Depth		
							Feet	*Feet*	*Feet*		
1	81001		St. s.	[1] Arundel	29	17	55.8	15.0	7.4	1885	Baltimore, Md.
2	219178	LTND	St. s.	ARYAN ⊙	6,784	5,154	416.8	56.1	31.1	1919	Bath, Me.
3	218787	LSNH	St. s.	ASABETH +	3,545	2,174	324.0	46.2	25.0	1919	Newark, N. J.
4	107848	LKMQ	St. s.	ASBURY PARK	2,060	1,179	297.2	50.0	15.4	1903	Philadelphia, Pa.
5	220239		St. s.	Asbury Park +	181	123	94.2	25.0	13.2	1920	Tottenville, N. Y.
6	107200		St. s.	ASHBOURNE	115	78	88.2	19.0	10.2	1895	Philadelphia, Pa.
7	201930		St. p.	Ashburnham	446	347	130.2	27.5	11.2	1905	Boston, Mass.
8	106804	KJCM	St. s.	*Asher J. Hudson* ⊙	136	68	92.0	21.0	10.0	1891	Camden, N. J.
9	1496		St. s.	[2] Ashland	97	57	87.4	19.6	6.8	1867	Buffalo, N. Y.
10	200187		St. s.	[3] Ashland	64	43	61.9	19.6	8.4	1903	Tottenville, N. Y.
11	219230	LTQN	St. s.	ASHLAND COUNTY +	2,592	1,613	251.0	43.6	26.1	1919	Lorain, Ohio.
12	203246		St. s.	ASHLEY	240	163	109.2	24.6	14.7	1906	Wilmington, Del.
13	203071		St. s.	ASHTABULA + ⊙	2,670	1,525	338.0	56.0	21.5	1906	St. Clair, Mich.
14	212966		St. s.	ASHTABULA	65	31	68.7	17.0	11.0	1915	Cleveland, Ohio.
15	218493	LRWN	St. s.	Ashwaubemle +	176	29	95.5	24.7	12.2	1919	Green Bay, Wis.
16	218586	LSCT	St. s.	ASKAWAKE +	6,148	4,617	401.9	53.1	32.0	1919	Seattle, Wash.
17	218691	LSHB	St. s.	ASQUAM +	3,545	2,174	324.0	46.2	25.0	1919	Newark, N. J.
18	218458	LRVP	St. s.	ASSINIPPI +	3,545	2,174	324.0	46.2	25.0	1919	do.
19	222133	MDPK	St. s.	[4] ASTORIA + ⊙	3,078	1,921	319.7	46.0	21.2	1902	Sunderland, Eng.
20	216749	LMKQ	St. s.	[5] ASTORIA +	2,224	1,358	289.0	44.1	19.0	1918	Portland, Oreg.
21	214492	LGKJ	St. s.	ASTRAL ⊙	8,653	5,195	439.5	58.0	31.2	1916	San Francisco, Calif.
22	217722	LQHG	St. s.	Astrea	415	197	142.0	31.6	14.4	1918	South Somerset, Mass.
23	210942		St. s.	Atalanta	147	100	111.7	23.0	6.7	1913	Tacoma, Wash.
24	212634	LDRW	St. s.	[6] ATENAS ⊙	4,572	2,808	378.8	50.3	29.1	1909	Belfast, Ireland.
25	126061		St. s.	[7] Atha	135	135	134.4	26.0	3.6	1882	Pittsburgh, Pa.
26	214617		St. s.	ATHENS	266	181	104.1	26.6	13.6	1916	Port Richmond, N. Y.
27	106731	KHCS	St. s.	*Atkins Hughes*	115	57	88.7	19.0	10.2	1890	Philadelphia, Pa.
28	205232		St. s.	Atlanta	87	59	95.0	22.0	5.4	1908	Houghton, Wash.
29	221380	MCVP	St. s.	ATLANTA CITY + ⊙	5,686	3,450	424.2	56.2	26.5	1921	Chickasaw, Ala.
30	220489	MBGW	St. s.	ATLANTA OF TEXAS +	3,545	2,179	324.0	46.2	25.0	1920	Mobile, Ala.
31	106348		St. p.	ATLANTIC	930	736	190.0	36.0	13.3	1885	Brooklyn, N. Y.
32	107129		St. s.	[8] Atlantic	33	16	57.5	15.8	6.7	1894	Baltimore, Md.
33	107567		St. s.	Atlantic	157	76	98.6	27.2	8.4	1900	Wilmington, Del.
34	111059		St. s.	[9] Atlantic	188	117	103.3	23.7	7.9	1894	Rockland, Me.
35	111153		St. s.	[10] Atlantic	95	64	95.0	22.3	7.2	1897	Rondout, N. Y.
36	201594	KTNF	St. s.	ATLANTIC	129	87	81.7	20.5	9.9	1904	Philadelphia, Pa.
37	217709	LQGP	St. s.	[11] ATLANTIC + ⊙	5,524	3,455	410.5	54.3	27.2	1919	Los Angeles, Calif.
38	212140		St. s.	[12] ATLANTIC CITY	807	548	139.8	35.0	14.8	1914	Wilmington, Del.
39	219219		St. s.	[13] Atlantic Highlands +	173	87	94.3	25.2	12.2	1920	New York, N. Y.
40	219810	LWFP	St. s.	ATLANTIC SUN + ⊙	6,666	4,044	429.3	59.2	31.4	1920	Chester, Pa.
41	868		St. s.	Atlas	33	16	56.0	16.0	6.0	1864	Philadelphia, Pa.
42	208838		St. s.	Atlas	33	23	60.0	16.4	7.1	1911	Erie, Pa.
43	224452	MFRP	St. s.	Atlas	644	381	166.8	30.2	14.8	1925	South Portland, Me.
44	205312		St. s.	[14] AUBREY	47	32	56.5	15.3	7.9	1908	Buffalo, N. Y.
45	208161		St. s.	AUBURN	241	164	97.4	30.5	13.5	1910	Port Richmond, N. Y.
46	217438	LPKN	St. s.	AUBURN +	6,025	3,361	400.7	54.2	30.1	1918	Chester, Pa.
47	107286		St. s.	Aucocisco	167	94	107.8	24.9	8.9	1897	South Portland, Me.
48	219011	LTDQ	St. s.	AUDITOR +	5,503	3,383	400.7	54.2	30.4	1919	Harriman, Pa.
49	206101		St. s.	Audrey	49	23	60.1	16.0	6.5	1909	Tacoma, Wash.
50	206461		St. w.	August Wohlt	44	44	91.1	18.1	3.3	1909	Hermann, Mo.
51	215870		St. s.	[15] AUGUST ZIESING	8,271	6,398	580.0	60.0	27.9	1917	Duluth, Minn.
52	100340		St. s.	*August A. Denhard*	94	47	85.3	19.0	9.4	1883	Philadelphia, Pa.
53	106510		St. s.	[16] Augusta	41	22	77.8	16.6	7.4	1887	Bristol, R. I.
54	106593		St. s.	Augusta	78	44	79.2	20.2	7.0	1888	Oneatta, Oreg.
55	107520	KPRH	St. s.	[17] AUGUSTA +	1,968	1,147	252.0	46.0	9.3	1900	Philadelphia, Pa.
56	202401		St. w.	AUGUSTA	512	290	156.0	34.0	5.0	1905	Augusta, Ga.
57	207978		St. s.	AUGUSTA	29	10	53.3	14.0	4.6	1910	Philadelphia, Pa.
58	223549		St. w.	Augusta	73	73	64.7	32.0	4.1	1923	Augusta, Ky.
59	204906	LHRF	St. s.	[18] Augustine	159	88	101.5	23.1	11.0	1908	Baltimore, Md.
60	126451		St. s.	[19] Augustus	67	33	77.0	18.2	8.1	1887	Bath, Me.
61	200883		St. s.	AUGUSTUS B. WOLVIN	6,585	5,311	540.0	56.0	32.0	1904	Lorain, Ohio.
62	106369		St. w.	Aurora	406	328	145.0	30.0	7.5	1885	San Francisco, Calif.
63	203366	KVNM	St. s.	[20] AURORA	234	159	98.0	25.0	12.0	1906	Camden, N. J.

[1] Formerly st. s. Wm. A. Johnson.
[2] Formerly st. s. A. C. Van Raalte.
[3] Formerly st. s. George P. Taylor.
[4] Formerly (a British st. s. Burbo Bank. (b German st. s. Frieda Leonhardt. (c United States Transport Astoria.
[5] Formerly st. s. Point Adams.
[6] Formerly British st. s. Atenas.
[7] Formerly st. s. Charlie Clark.
[8] Formerly st. s. (a Augusta. (b Solicitor.
[9] Formerly st. s. Ruth.

Line No.	Service	Crew	Indicated horsepower	Name of owner	Home port	Address of owner
1	Frt.	4	96	Arundel Corporation (Md.)	Baltimore, Md	Pier 2, Pratt Street.
2	Tnk.	38	2,500	The Texas Co. (Tex.)	Port Arthur, Tex	Dock 29.
3	Frt.	37	*1,500	United States Shipping Board	Newark, N. J	Kearny, N. J.
4	Pas.	70	5,900	Monticello Steamship Co. (Me.)	San Francisco, Calif	Pier 1.
5	Tow.	9	450	Central Railroad Co. of New Jersey (N. J.)	New York, N. Y	143 Liberty Street.
6	Tow.	11	325	Reading Co. (Pa.)	Philadelphia, Pa	Reading Terminal.
7	Fer.	6	500	Boston, Revere Beach & Lynn Railroad (Mass.).	Boston, Mass	Rowes Wharf.
8	Frt.	9	370	Sabine Towing Co. (Tex.)	Port Arthur, Tex	
9	Tow.	8	300	Fred J. Schroeder	Milwaukee, Wis	Foot Walnut Street.
10	Tow.	7	40	The Atlantic Transportation Co. of West Virginia (W. Va.).	Baltimore, Md	Chamber of Commerce Building.
11	Frt.	27	1,500	United States Shipping Board	New York, N. Y	45 Broadway.
12	Tow	7	850	Central Railroad Co. of New Jersey (N. J.)	do	143 Liberty Street.
13	Frt.	26	3,000	Pennsylvania Ontario Transportation Co. (Ohio).	Cleveland, Ohio	Fairport, Ohio.
14	Tow.	8	500	Great Lakes Towing Co. (N. J.)	Duluth, Minn	N. P. Dock.
15	Tow.	11	450	Curtis Bay Towing Co	Baltimore, Md	Munsey Building.
16	Frt.	46	*2,500	United States Shipping Board	Seattle, Wash	841 Railroad Avenue South.
17	Frt.	37	*1,500	do	Newark, N. J	Kearny, N. J.
18	Frt.	35	*1,500	do	do	Do.
19	Frt.	33	1,400	Astoria Steamship Co. (Mass.)	Boston, Mass	Chelsea, Mass.
20	Frt.	25	1,400	Hammond Lumber Co. (Del.)	San Francisco, Calif	New Hall Building.
21	Tnk.	39	2,600	Standard Transportation Co. (Del.)	New York, N. Y	26 Broadway.
22	Tow.	19	1,000	Davison Chemical Co. (Md.)	Baltimore, Md	Garrett Building.
23	Pas.	6	1,000	Whidby Island Transportation Co. (Wash.)	Seattle, Wash	Coupeville, Wash.
24	Pas.	90	3,600	United Fruit Steamship Corporation (Del.)	New York, N. Y	17 Battery Place.
25	Tow.	14	450	Crucible Fuel Co. (Del.)	Pittsburgh, Pa	Oliver Building.
26	Tow.	9	1,000	Lehigh Valley R. R. Co. (N. J.)	New York, N. Y	143 Liberty Street.
27	Tow.	11	300	Tug "Atkins Hughes" Co. (Del.)	Philadelphia, Pa	115 Walnut Street.
28	Pas.	2	200	King County (Wash.)	Seattle, Wash	County-City Building.
29	Frt.	57	*3,500	United States Steel Products Co. (N. J.)	New York, N. Y	30 Church Street.
30	Frt.	40	1,600	United States Shipping Board	Mobile, Ala	
31	Fer.	8	515	City of New York	New York, N. Y	Municipal Building.
32	Tow.	5	100	Atlantic Transport Co. (W. Va.)	Baltimore, Md	Chamber of Commerce Building.
33	Frt.	7	200	National Lead Co. (N. J.)	New York, N. Y	111 Broadway.
34	Pas.	10	425	Melville Smith	Charleston, S. C	
35	Pas.	8	200	B. A. White, jr	Brunswick, Ga	
36	Tow.	8	450	Atlantic Refining Co. (Pa.)	Philadelphia, Pa	260 South Broad Street.
37	Frt.	35	2,800	Argonaut Steamship Co. (N. Y.)	New York, N. Y	26 Beaver Street.
38	Fer.	8	700	Delaware River Ferry Co. (N. J.)	Philadelphia, Pa	Reading Terminal.
39	Tow.	10	700	Central Railroad Co. of New Jersey (N. J.)	New York, N. Y	143 Liberty Street.
40	Tnk.	37	2,800	Sun Oil Co. (N. J.)	Philadelphia, Pa	Finance Building.
41	Tow.	4	100	Newtown Creek Towing Co. (N. Y.)	New York, N. Y	Long Island City, N. Y.
42	Fsh.	3	90	Keystone Fish Co. (Pa.)	Erie, Pa	
43	Frt.	11	350	P. H. Doyen Co	Portland, Me	South Portland, Me.
44	Frt.	5	150	American Construction Co. (Ohio)	Cleveland, Ohio	Marion Building.
45	Tow.	7	750	Lehigh Valley R. R. Co. (N. J.)	New York, N. Y	143 Liberty Street.
46	Frt.	57	*2,500	United States Shipping Board	Philadelphia, Pa	Bourse Building.
47	Pas.	9	150	Casco Bay Lines	Portland, Me	Commercial Street.
48	Frt.	45	*3,000	United States Shipping Board	Philadelphia, Pa	Bourse Building.
49	Tow.	5	150	Anderson Tow Boat Co. (Wash.)	Seattle, Wash	Fifteenth Avenue West, and Emerson Street.
50	Pas.	12	50	Edward C. Roehrig	St. Louis, Mo	Rocheport, Mo.
51	Frt.	35	1,900	Pittsburgh Steamship Co. (W. Va.)	Duluth, Minn	Wolvin Building.
52	Tow	9	360	Eastern Transportation Co. (Del.)	Baltimore, Md	
53	Pas.	4	150	Eliza McAvoy	New York, N. Y	East Ninety-fifth Street (B.).
54	Tow.	7	250	American Tug Boat Co. (Wash.)	Port Townsend, Wash	Everett, Wash.
55	Frt.	22	3,294	Arch M. Eversole	Miami, Fla	501 First National Bank Building.
56	Pas.	13	150	Georgia Veneer & Package Co. (Ga.)	Brunswick, Ga	Glynn Ave.
57	Tow.	8	90	American Dredging Co. (Pa.)	Philadelphia, Pa	308 Chestnut Street.
58	Fer.	2	90	Augusta Ferriage Co. (Ky.)	Louisville, Ky	Augusta, Ky.
59	Tow.	9	650	Southern Transportation Co. (N. J.)	Philadelphia, Pa	Commercial Trust Building.
60	Frt.	6	300	Bay State Dredging Co. (Mass.)	Boston, Mass	126 Lexington Street.
61	Frt.	32	2,000	Interlake Steamship Co. (Ohio)	Cleveland, Ohio	Union Trust Building.
62	Pas.	24	380	California Transportation Co. (Calif.)	San Francisco, Calif	Pier 3.
63	Tow.	7	500	Lehigh Valley R. R. Co. (N. J.)	New York, N. Y	143 Liberty Street.

[10] Formerly st. s. Robert Main.
[11] Formerly st. s. West Catanace.
[12] Formerly st. s. Delaware.
[13] Formerly st. s. Drayman.
[14] Formerly st. s. Erastus C. Knight.
[15] Formerly st. s. Ivanhoe.
[16] Formerly st. s. {a Augusta. b Bessie Ross.
[17] Formerly st. s. {a Augusta. b Honduran st. s. Augusta.
[18] Formerly st. s Sea King.
[19] Formerly st. s. Cocheco.
[20] Formerly st. s. Haverstraw.

Line No.	Official No.	Signal letters	Rig	Name of vessel	Tonnage		Dimensions			When built	Where built
					Gross	Net	Length	Breadth	Depth		
							Feet	*Feet*	*Feet*		
1	223637		St. s.	Authentic	94	63	75.1	20.9	9.1	1924	Tottenville, N. Y.
2	76810		St. s.	[1] Automatic	86	43	82.2	21.0	8.9	1889	do
3	201529		St. s.	[2] Automatic	85	57	72.6	20.4	9.1	1904	Athens, N. Y.
4	106543		St. p.	*Avalon*	600	462	191.0	31.0	9.0	1888	Wilmington, Del.
5	107171		St. s.	Avalon	26	18	64.5	14.2	4.0	1895	Nyack, N. Y.
6	161654	MCTW	St. s.	[3] Avalon ⊙	1,985	1,186	264.7	38.3	22.1	1891	Cleveland, Ohio.
7	210616	LCPR	St. s.	Avalon ⊙	881	512	196.9	41.0	13.7	1912	Hoquiam, Wash.
8	220972		St. s.	Aven J. Hanford	353	233	176.8	30.5	12.7	1920	Alameda, Calif.
9	206892		St. s.	[4] B. & B	51	34	60.6	14.6	6.3	1909	Saugatuck, Mich.
10	216868		St. s.	B. & J	58	39	59.7	16.0	7.6	1918	Benton Harbor, Mich.
11	215162		St. s.	B. &. A. No. 3	9	6	46.6	10.1	4.7	1917	Seattle, Wash.
12	220442		St. s.	[5] B. A. Mago	39	26	63.4	15.4	6.4	1875	Buffalo, N. Y.
13	202839		St. s.	B. F. JONES ✚	6,939	5,492	530.0	56.2	32.0	1906	Ecorse, Mich.
14	205738		St. w.	B. F. JONES, Jr	91	91	133.0	26.0	4.5	1908	Pittsburgh, Pa.
15	211175		St. s.	[6] B. F. Macomber	268	68	138.1	22.4	11.8	1913	Noank, Conn.
16	214784		St. s.	B. G. Purdy	45	24	58.3	17.6	8.1	1916	Chelsea, Mass.
17	3830		St. w.	[7] B. H. Smith, jr	91	87	109.0	24.4	4.8	1900	Portland, Oreg.
18	223352	MFHK	St. s.	B. H. TAYLOR ✚⊙	7,318	5,760	536.6	60.3	29.5	1923	Lorain, Ohio.
19	214080		St. w.	[8] B. R. Davison	136	97	122.2	25.0	3.3	1916	Dravosburg, Pa.
20	3045		St. p.	*B. S. Ford*	417	318	164.5	27.2	8.5	1877	Wilmington, Del.
21	209735	LCJD	St. s.	[9] B. H. B. Hubbard, jr	276	142	141.5	22.8	11.3	1912	do
22	3971		St. s.	B. LYMAN SMITH	4,271	3,017	380.0	50.0	28.0	1903	Lorain, Ohio.
23	218695	LSHG	St. s.	BABBOOSIC ✚	5,970	4,465	410.5	54.2	27.0	1919	Portsmouth, N. H.
24	3520		St. s.	Baby	20	10	53.6	10.5	3.8	1891	Berkley, Va.
25	220071	LWPF	St. s.	BACCARAT ✚	2,283	1,433	251.0	43.7	22.2	1920	Cleveland, Ohio.
26	204945	LJQB	St. s.	[10] BACK BAY ✚	2,382	1,805	244.0	43.2	27.0	1908	Ecorse, Mich.
27	3957		St. s.	BAHADA	132	90	85.9	19.1	11.0	1902	Seattle, Wash.
28	105192		St. s.	Bailey	24	15	46.5	14.0	5.7	1872	Elizabeth, N. J.
29	204289		St. w.	Bailey Gatzert	878	802	194.3	32.8	8.0	1907	Portland, Oreg.
30	213253		St. s.	BAINBRIDGE	313	202	109.7	25.0	8.4	1915	Seattle, Wash.
31	222185	MDPV	St. s.	BAINBRIDGE	704	413	139.2	29.9	21.0	1922	East Boothbay, Me.
32	130540		St. s.	[11] Baker Brothers	83	41	79.8	19.6	8.9	1891	Elm Park, N. Y.
33	218817	LSPT	St. s.	BAKERSFIELD ✚⊙	5,545	3,458	410.5	54.3	27.2	1919	Los Angeles, Calif.
34	218676	LSGK	St. s.	BALDBUTTE ✚⊙	6,295	3,886	416.9	56.2	31.0	1919	Quincy, Mass.
35	3752		St. w.	Bald Eagle	468	468	206.5	34.2	5.5	1898	Madison, Ind.
36	218915	LSVP	St. s.	BALDHILL ✚⊙	6,413	4,600	416.9	56.2	31.0	1919	Quincy, Mass.
37	217536	LPSK	St. s.	BALDROCK ⊙	425	200	142.0	27.7	14.8	1919	Elizabeth, N. J.
38	202003		St. w.	Baldwin	218	137	109.0	23.7	5.2	1905	Mobile, Ala.
39	217673	LQFC	St. s.	BALLCAMP ⊙	425	200	142.0	27.7	14.8	1919	Elizabeth, N. J.
40	201695		St. s.	BALL BROTHERS	5,733	4,438	480.0	52.0	30.0	1905	Lorain, Ohio.
41	217679	LQFM	St. s.	BALLENAS ⊙	437	203	142.0	27.7	14.8	1919	Elizabeth, N. J.
42	217678	LQFK	St. s.	BALLEW ✚⊙	437	203	142.0	27.7	14.8	1919	do
43	218165	LRHT	St. s.	BALSAM ✚⊙	4,749	2,972	377.0	52.0	26.8	1919	Shooters Island, N. Y.
44	3181		St. p.	*Baltic*	398	289	145.0	30.0	7.8	1881	Wilmington, Del.
45	3634		St. s.	BALTIC	72	36	72.0	17.0	8.1	1894	Philadelphia, Pa.
46	206917		St. s.	[12] Baltic	134	78	99.0	29.0	9.0	1909	Milford, Del.
47	2650		St. s.	*Baltimore*	60	41	80.5	18.5	7.6	1852	Baltimore, Md.
48	3584		St. s.	*Baltimore*	177	88	106.3	22.1	10.5	1893	Sparrows Point, Md.
49	92049		St. p.	[13] *Baltimore*	850	545	174.0	36.6	13.3	1888	Wilmington, Del.
50	203700		St. s.	BALTIMORE	81	55	84.5	18.6	8.2	1906	Baltimore, Md.
51	208787		St. s.	BALTIMORE	45	31	61.0	16.0	8.0	1911	Lorain, Ohio.
52	204328	KWFT	St. s.	Bandon	642	350	172.8	39.7	11.0	1907	North Bend, Oreg.
53	218835	LSQH	St. s.	BANNACK ⊙	4,844	2,987	377.0	52.0	26.8	1919	Shooters Island, N. Y.
54	212571	LDPR	St. s.	[14] *Bantu* ⊙	4,229	2,655	360.0	47.0	28.3	1901	Wallsend on Tyne, England.
55	218971	LTBS	St. s.	[15] BARACOA ✚⊙	2,599	1,610	251.0	43.6	26.1	1919	Cleveland, Ohio.
56	220743	MBSD	St. s.	[16] Barbara C ⊙	1,240	702	221.0	43.0	16.6	1920	North Bend, Oreg.
57	217273	LNWM	St. s.	BAR HARBOR ✚	2,420	1,410	264.0	42.2	21.9	1918	Port Richmond, N. Y.
58	217889	LQSD	St. s.	BARKHAMSTEAD ✚	437	203	142.0	27.7	14.8	1919	Elizabeth, N. J.
59	217888	LQSC	St. s.	BARLOW ⊙	425	200	142.0	27.7	14.8	1919	do
60	218009	LRBK	St. s.	BARRALLTON	425	200	142.0	27.7	14.8	1919	do
61	218002	LRDG	St. s.	BARRANCA	418	200	142.0	27.7	14.8	1919	do
62	218178	LRJF	St. s.	BARRENFORK ⊙	418	200	142.0	27.7	14.8	1919	do
63	218179	LRJG	St. s.	BARRYTON ⊙	418	200	142.0	27.7	14.8	1919	do

[1] Formerly st. s. Joseph Peene, sr.
[2] Formerly st. s. James McAllister.
[3] Formerly st. s. (a Virginia. b U. S. S. Blue Ridge.)
[4] Formerly st. s. Walter S.
[5] Formerly st. s. St. Paul.
[6] Formerly st. s. (a B. F. Macomber. b U. S. S. B. F. Macomber.)
[7] Formerly st. w. (a Bonita. b Metlako.)
[8] Formerly st. w. (a F. L. Bowers. b Valley Chief.)
[9] Formerly st. s. (a B. H. B. Hubbard, jr. b U. S. S. B. H. B. Hubbard, jr. c United States Navy mine sweeper B. H. B Hubbard, jr.)

Line No.	Service	Crew	Indicated horsepower	Name of owner	Home port	Address of owner
1	Tow.	6	400	Tice Towing Line (N. J.)	New York, N.Y	17 Battery Place.
2	Tow.	9	300	do	do	Do.
3	Tow.	9	300	do	do	Do.
4	Pas.	29	400	Baltimore, Chesapeake & Atlantic Ry. Co. (Md.).	Baltimore, Md	Pier E, Pratt Street.
5	Pas.	5	25	M. O. Causey	Jacksonville, Fla	De Land, Fla.
6	Pas.	60	2,600	Wilmington Transportation Co. (Calif.)	Los Angeles, Calif	Wilmington, Calif.
7	Frt.	21	650	Hart-Wood Lumber Co. (Calif.)	San Francisco, Calif	1 Drumm Street.
8	Fer.	6	650	Golden Gate Ferry Co. (Calif.)	do	Foot Hyde Street.
9	Fsh.	4	120	Fred Balow	Grand Haven, Mich	South Haven, Mich.
10	Fsh.	6	235	William F. Johnson	do	St. Joseph, Mich.
11	Tow.	2	90	Anderson Tow Boat Co. (Wash.)	Seattle, Wash	Fifteenth Avenue West and Emerson Street.
12	Tow.	2	180	Bernard N. Mago	Buffalo, N. Y	Tonawanda, N. Y.
13	Frt.	20	1,700	Interstate Steamship Co. (W. Va.)	Duluth, Minn	212 Exchange Building.
14	Tow.	12	450	Vesta Coal Co. (Pa.)	Pittsburgh, Pa	Third Ave. and Ross Street.
15	Fsh.	30	575	Davis Palmer Co. (Va.)	Reedville, Va	Ditchley, Va.
16	Tow.	2	275	Percy L. Farmer	Portland, Me	Richmond, Me.
17	Frt.	5	200	Long-Bell Lumber Co. (Mo.)	Portland, Oreg	Longview, Wash.
18	Frt.	38	2,200	Bradley Transportation Co. (W. Va.)	Duluth, Minn	
19	Tow.	10	300	J. K. Davison & Bro. (Pa.)	Pittsburgh, Pa	Forty-second and Davison Streets.
20	Pas.	31	584	Maryland, Delaware & Virginia Ry. Co. (Md. and Del.).	Baltimore, Md	Pier 1, Pratt Street.
21	Fsh.	29	500	Taft Fish Co	Reedville, Va	Taft, Va.
22	Frt.	21	1,500	Great Lakes Steamship Co. (Del.)	Oswego, N. Y	Syracuse, N. Y.
23	Frt.	57	2,800	United States Shipping Board	Portsmouth, N. H	Eliot, Me.
24	Tow.	3	43	Columbia Granite & Dredging Co. (D. C.)	Washington, D. C	3036 K Street NW.
25	Frt.	35	1,200	Independent S. S. Co. (Del.)	Detroit, Mich	Wyandotte, Mich.
26	Frt.	25	1,350	Rutland-Lake Michigan Transportation Co. (Del.).	Chicago, Ill	208 South La Salle Street.
27	Tow.	10	450	Gilkey Brothers Towing Co. (Wash.)	Seattle, Wash	Anacortes, Wash.
28	Tow.	3	150	Little Falls Engineering & Equipment Co. (N. Y.).	Oswego, N. Y	Little Falls, N. Y.
29	Pas.	27	1,300	Navy Yard Dock (Wash.)	Seattle, Wash	Colman Dock.
30	Pas.	10	650	Eagle Harbor Transportation Co. (Wash.)	do	Winslow, Wash.
31	Pas.	18	1,450	Benton Transit Co	Grand Haven, Mich	Benton Harbor, Mich.
32	Tow.	5	300	Baker Brothers Towing Co. (N. Y.)	New York, N. Y	33 Coenties Slip.
33	Frt.	33	2,800	United States Shipping Board	Los Angeles, Calif	
34	Tnk.	36	2,600	do	Boston, Mass	45 Broad Street.
35	Pas.	46	498	Eagle Packet Co. (Mo.)	St. Louis, Mo	Foot Vine Street.
36	Tnk.	37	2,700	United States Shipping Board	Boston, Mass	45 Broad Street.
37	Tow.	22	1,000	United States & Bermuda Towing Co. (N.Y.)	New York, N. Y	17 State Street.
38	Tow.	5	300	Baker Tow Boat Co. (Ala.)	Mobile, Ala	Tuscaloosa, Ala.
39	Tow.	22	800	United States Shipping Board	Newark, N. J	Kearny, N. J.
40	Frt.	25	1,600	Globe Steamship Co. (Minn.)	Duluth, Minn	Alworth Building.
41	Tow.	19	700	United States Shipping Board	Newark, N. J	Kearny, N. J.
42	Tow.	18	800	Detroit Sulphite Transportation Co. (Mich.)	Detroit, Mich	9125 West Jefferson Ave.
43	Frt.	58	2,500	United States Shipping Board	New York, N. Y	45 Broadway.
44	Fer.	6	500	Philadelphia & Camden Ferry Co. (N. J.)	Philadelphia, Pa	Broad Street Station.
45	Tow.	4	200	Patrick F. Martin	do	111 Walnut Street.
46	Tow.	9	200	Pontin Boat Corporation (Del.)	New York N. Y	90 West Street.
47	Tow.	9	350	Gottman Co. (Md.)	Baltimore, Md	Keyser Building.
48	Tow.	17	500	Baltimore & Ohio R. R. Co. (Md.)	do	Baltimore and Charles Sts.
49	Fer.	6	600	Baltimore & Eastern Shore Ferry Line (Md.)	do	14 West Lexington Street.
50	Tow.	5	330	Mayor and City Council (Md.)	do	
51	Fsh.	6	55	Booth Fisheries Co. (Del.)	Chicago, Ill	Michigan City, Ind.
52	Frt.	15	475	Moore Hill & Lumber Co. (Oreg.)	San Francisco, Calif	617 Foxcroft Building.
53	Frt.	42	2,500	United States Shipping Board	New York	45 Broadway.
54	Frt.	38	2,700	United States Steel Products Co. (N. J.)	do	30 Church Street.
55	Frt.	28	1,600	Colombian Steamship Co. (Del.)	do	17 Battery Place.
56	Frt.	28	850	W. R. Chamberlin	San Francisco, Calif	Balfour Building.
57	Frt.	40	1,200	United States Shipping Board	New York, N. Y	45 Broadway.
58	Tow.	22	800	Pringle Barge Line Co. (Ohio)	Cleveland, Ohio	Kirby Building.
59	Tow.	22	800	United States Shipping Board	Newark, N. J	Kearny, N. J.
60	Tow.	18	800	do	do	Do.
61	Tow.	22	800	New Orleans Coal & Bisso Towboat Co. (Del.)	New Orleans, La	United Fruit Building.
62	Tow.	22	800	S. A. Guilds	Charleston, S. C	Mount Pleasant, S. C.
63	Tow.	22	800	W. E. Hedger Co. (N. Y.)	New York, N. Y	25 Beaver Street.

[10] Formerly st. s. {a Burlington. b Juneau.

[11] Formerly st. s. {a New York Central Lighterage Co. No. 20. b New York Central No. 20. c George P. Taylor. d Edward G. Murray.

[12] Formerly st. s. Laurie.

[13] Formerly st. p. Maine.

[14] Formerly British st. s. Bantu.

[15] Formerly st. s. Lake Fariston.

[16] Formerly st. s. Pacific.

Line No.	Official No.	Signal letters	Rig	Name of vessel	Tonnage		Dimensions			When built	Where built
					Gross	Net	Length	Breadth	Depth		
							Feet	*Feet*	*Feet*		
1	219213	LTPV	St. s.	BARTHOLOMEW ✚	2,598	1,615	251.0	43.6	26.1	1919	Cleveland, Ohio
2	218912	LSVK	St. s.	BARWICK ⊙	418	196	142.0	27.7	14.8	1919	Elizabeth, N. J
3	216893	LMTW	St. s.	Basco ⊙	2,656	1,556	265.6	46.5	24.5	1918	Houston, Tex
4	219035	LTFM	St. s.	BASCOBEL ✚⊙	418	196	142.0	27.7	14.8	1919	Elizabeth, N. J
5	217650	LQCW	St. s.	Batanes ✚	2,554	1,554	267.3	46.0	23.6	1919	Beaumont, Tex
6	201164		St. s.	BATAVIA	202	158	98.1	28.3	7.6	1904	Buffalo, N. Y
7	205010		St. s.	BATH	204	102	89.0	25.1	12.2	1908	Newport News, Va
8	218587		St. s.	BATHALUM	426	200	142.0	27.7	14.8	1919	New York, N. Y
9	218588	MBFS	St. s.	BATHGATE	426	200	142.0	27.7	14.8	1919	do
10	221780	KDVX	St. s.	BATON ROUGE ⊙	757	410	200.0	40.0	7.9	1921	Point Pleasant, W.Va.
11	218908	LSVF	St. s.	BATTLEBORO	426	200	142.0	27.7	14.8	1919	New York, N. Y
12	3141	KGSF	St. s.	*Battler*	153	104	108.4	22.0	9.4	1881	Philadelphia, Pa
13	14407		St. s.	[1] Bauerline	33	16	62.6	15.6	6.6	1882	Camden, N. J
14	219261	LTSG	St. s.	BAVINGTON ✚	5,539	3,396	400.7	54.2	30.4	1919	Harriman, Pa
15	212888	LFCH	St. s.	[2] BAYAMO ⊙	3,346	2,095	350.0	45.0	24.1	1898	West Hartlepool, England.
16	3068		St. p.	Bay City	1,283	933	230.0	36.8	13.6	1878	San Francisco, Calif.
17	206113		St. s.	Bayfield	75	42	71.5	18.0	9.7	1909	Bayfield, Wis
18	218454	LRVJ	St. s.	BAY HEAD ✚	3,257	1,978	324.0	46.2	25.0	1919	Newark, N. J
19	127432		St. s.	[3] Bay Island	99	67	91.2	20.0	5.9	1900	Tacoma, Wash
20	219142	LTKQ	St. s.	BAYMEAD	426	200	142.0	27.7	14.8	1919	New York, N. Y
21	219722	LVWF	St. s.	BAYPORT ⊙	426	200	142.0	27.7	14.8	1920	do
22	96338		St. p.	[4] Bay Queen	471	331	167.6	25.0	9.2	1896	Chelsea, Mass
23	210174		St. w.	Bay Queen	136	136	147.1	28.0	4.0	1912	Ironton, Ohio
24	204213		St. s.	BAY RIDGE	862	586	182.3	45.0	16.6	1907	Wilmington, Del
25	77418		St. s.	[5] Baysinger	62	42	74.9	17.6	7.0	1900	Manitowoc, Wis
26	3480		St. p.	Bay State	21	21	53.0	25.6	3.0	1874	Saginaw, Mich
27	76933	KHJF	St. s.	[6] BAY STATE	1,245	914	265.0	36.0	22.0	1890	Superior, Wis
28	211559		St. s.	BAYONNE	1,334	907	182.8	46.2	17.6	1913	Wilmington, Del
29	3781		St. p.	[7] BAYONNE CITY	414	339	125.0	30.0	9.6	1899	do
30	106834	KJPS	St. s.	[8] BAY VIEW	1,399	1,076	265.0	38.0	24.0	1891	West Superior, Wis
31	220653	MBPF	St. s.	BAYOU CHICO ✚⊙	5,401	3,364	400.7	54.2	30.2	1920	Pensacola, Fla
32	214650		St. w.	Beacon	204	126	136.6	26.0	4.7	1916	Elizabeth, Pa
33	220143	LWQS	St. s.	BEACONLIGHT ✚⊙	6,954	4,280	435.0	56.0	32.0	1920	Alameda, Calif
34	218837	LSQK	St. s.	[9] BEACONOIL ✚⊙	7,058	4,349	435.0	56.0	32.0	1919	do
35	219483	LVHS	St. s.	Bear ✚	181	32	95.5	24.7	12.2	1920	Sturgeon Bay, Wis
36	220996		St. s.	[10] Bear Cat	15	10	48.2	9.8	5.6	1911	New York, N. Y
37	219550	LVMQ	St. s.	BEARPORT ✚⊙	6,076	3,729	401.4	53.2	31.9	1920	Vancouver, Wash
38	81809		St. p.	[11] BEAR MOUNTAIN	941	368	243.3	36.9	14.6	1902	Wilmington, Del
39	214848	LGTD	St. s.	BEATRICE ⊙	3,450	2,188	327.2	46.2	22.9	1917	Sparrows Point, Md.
40	209733		St. s.	Beatrice Baer	89	60	67.0	18.0	9.5	1912	Anacortes, Wash
41	202764		St. s.	Beatrice Bush	212	124	94.0	25.3	12.6	1905	Noank, Conn
42	100445		St. s.	[12] Beatrice Morse	88	44	81.7	20.5	9.3	1889	Athens, N. Y
43	217313	LPCM	St. s.	Beaumont ✚	2,551	1,528	267.3	46.0	23.6	1918	Beaumont, Tex
44	155225		St. s.	[13] Beaver	99	67	98.4	19.6	8.6	1892	Grand Haven, Mich.
45	202837		St. w.	Beaver	421	367	152.0	31.0	6.5	1906	Portland, Oreg
46	3684		St. p.	Beaver Tail	284	196	110.0	26.0	11.0	1896	Wilmington, Del
47	213534		St. w.	BEDER WOOD	46	46	80.3	22.5	2.7	1915	Dubuque, Iowa
48	77186		St. s.	[14] Beechnut	129	105	90.4	15.7	5.5	1893	Canajoharie, N. Y
49	121281		St. s.	[15] Beeline	90	61	96.6	26.6	7.5	1903	Tacoma, Wash
50	222762	MFBJ	St. s.	[16] Beetle	103	10	81.7	21.5	9.9	1919	City Island, N. Y
51	217062	LNHJ	St. s.	Belair ✚	2,551	1,528	267.3	46.0	23.6	1918	Pascagoula, Miss
52	205705		St. s.	Belderoy	14	10	35.5	10.7	3.6	1908	Hoodsport, Wash
53	206266	LBCQ	St. s.	BELFAST ⊙	2,157	1,147	320.6	40.0	16.1	1909	Bath, Me
54	218500	LRWS	St. s.	BELFORT ✚	6,629	4,122	395.5	55.0	31.4	1919	Kearny, N. J
55	96606		St. s.	[17] BELGIUM	3,860	3,057	370.0	48.2	24.0	1902	Chicago, Ill
56	204735		St. s.	BELHAVEN	96	65	77.5	19.5	7.5	1907	Philadelphia, Pa
57	3759		St. w.	Bella	370	185	140.0	33.0	8.0	1896	St. Michael, Alaska
58	218700	LSHN	St. s.	BELLBUCKLE ✚⊙	6,207	3,835	393.5	55.0	31.4	1919	Kearny, N. J
59	3324		St. s.	Belle	37	18	60.0	13.5	5.6	1885	Benton Harbor, Mich.
60	3710		St. s.	Belle	29	19	59.0	15.6	6.5	1897	New Baltimore, N. Y.
61	224714		St. s.	BELLE ISLAND	842	420	200.5	42.0	11.3	1925	Newburgh, N. Y
62	218988	LTCS	St. s.	BELLEMINA ✚⊙	6,085	3,751	395.5	55.0	31.4	1919	Kearny, N. J
63	219139	LTKN	St. s.	BELLEPLINE ✚⊙	6,049	3,767	395.5	55.0	31.4	1919	do
64	219138	LTKM	St. s.	BELLEROSE ✚⊙	6,517	4,045	395.5	55.0	31.4	1919	do
65	207321		St. w.	Belle Vernon	90	90	122.0	22.0	4.0	1910	Paducah, Ky

[1] Formerly st. s. Kensington.
[2] Formerly (a) British st. s. Turkistan, (b) Cuban st. s. Bayamo.
[3] Formerly st. s. Crest.
[4] Formerly st. p. (a) Hingham, (b) Orient.
[5] Formerly st. s. J. B. Bradwell.
[6] Formerly st. s. Joseph L. Colby.
[7] Formerly st. p. B. M. Shanley.
[8] Formerly st. s. A. B. Thomson.
[9] Formerly st. s. Devolente.
[10] Formerly United States Navy launch Bear Cat.

Line No.	Service	Crew	Indicated horsepower	Name of owner	Home por	Address of owner
1	Frt.	34	1,500	United States Shipping Board	New York, N. Y	45 Broadway.
2	Tow.	22	800	Morris & Cumings Dredging Co. (N. Y.)	do	11 Moore Street.
3	Frt.	55	1,400	United States Shipping Board	Houston, Tex	
4	Tow.	20	800	Gulf Coast Transportation Co. (La.)	New Orleans, La	
5	Frt.	37	1,400	United States Shipping Board	Port Arthur, Tex	
6	Frt.	5	250	Lehigh Valley Coal Sales Co. (W. Va.)	Buffalo, N. Y	Marine Trust Building.
7	Tow.	4	600	Delaware, Lackawanna & Western R. R. Co. (Pa.).	New York, N. Y	90 West Street.
8	Tow.	19	850	United States Shipping Board	do	45 Broadway.
9	Tow.	22	1,000	Southern Transportation Co. (N. J.)	Philadelphia, Pa	Commercial Trust Building.
10	Tow.	27	2,500	War Department, Mississippi-Warrior Service.	New Orleans, La	Customhouse.
11	Tow.	18	850	Southern Transportation Co. (N. J.)	Philadelphia, Pa	Do.
12	Tow.	10	385	McWilliams Bros. (N. Y.)	New York, N. Y	1 Broadway.
13	Frt.	5	250	F. J. Bauer Towing Line (N. Y.)	do	85 Commercial Street (B.).
14	Frt.	45	•3,000	United States Shipping Board	Philadelphia, Pa	Bourse Building.
15	Frt.	35	2,500	New York & Cuba Mail Steamship Co. (Me.)	New York, N. Y	Foot Wall Street.
16	Fer.	13	800	South Pacific Coast Ry. Co. (Calif.)	San Francisco, Calif	65 Market Street.
17	Tow.	9	280	Barnett & Record Co. (Minn.)	Duluth, Minn	Lyceum Building.
18	Frt.	37	•1,500	United States Shipping Board	Newark, N. J	Kearny, N. J.
19	Pas.	4	200	Hales Pass & Wollachet Navigation Co. (Wash.).	Tacoma, Wash	Cromwell, Wash.
20	Tow.	17	850	United States Shipping Board	New York, N. Y	45 Broadway.
21	Tow.	21	850	do	New Orleans, La	Carondelet Building.
22	Pas.	6	500	Fairhope Transportation & Excursion Co	Mobile, Ala	Fairhope, Ala.
23	Pas.	12	125	People Packet Co. (Ind.)	Evansville, Ind	213 Parrett Street.
24	Fer.	10	1,900	City of New York	New York, N. Y	Municipal Building.
25	Pas.	9	200	J. W. Thompson	St. Louis, Mo	
26	Frt.	2	28	Whitney Wells	Port Huron, Mich	Bay City, Mich.
27	Frt.	19	1,000	Progress S. S. Co. (Ohio)	Cleveland, Ohio	Union Trust Co.
28	Fer.	7	1,450	Central Railroad Co. of New Jersey (N. J.)	New York, N. Y	143 Liberty Street.
29	Fer.	6	228	Port Richmond & Bergen Point Ferry Co. (N. Y.).	do	Newark, N. J.
30	Frt.	25	1,000	Central Dredging Co. (Ohio)	Cleveland, Ohio	Union Trust Building.
31	Frt.	45	•3,000	United States Shipping Board	Pensacola, Fla	
32	Tow.	13	430	Pittsburgh Coal Co. (Pa.)	Pittsburgh, Pa	Oliver Building.
33	Tnk.	45	3,100	Beacon Oil Co. (Mass.)	Boston, Mass	111 Devonshire Street.
34	Tnk.	23	3,100	do	do	Do.
35	Tow.	11	450	Cornell Steamboat Co. (N. Y.)	Albany, N. Y	Kingston, N. Y.
36	Tow.	3	100	John G. Venning	Norfolk, Va	Manden, Va.
37	Frt.	32	2,800	United States Shipping Board	Portland, Oreg	514 Spalding Building.
38	Pas.	22	2,000	Daniel F. McAllister	New York, N. Y	17 State Street.
39	Frt.	30	1,800	A. H. Bull Steamship Co. (N. J.)	do	40 West Street.
40	Frt.	4	353	Pacific American Fisheries (Me.)	Seattle, Wash	Bellingham, Wash.
41	Tow.	7	750	Bush Terminal Co. (N. Y.)	New York, N. Y	100 Broad Street.
42	Tow.	7	300	Morse Dry Dock & Repair Co. (N. Y.)	do	Foot Fifty-seventh Street.
43	Frt.	40	1,400	United States Shipping Board	Port Arthur, Tex	
44	Tow.	9	300	Henry Martin	Milwaukee, Wis	Menominee, Mich.
45	Pas.	11	500	Clatskanie Transportation Co. (Oreg.)	Portland, Oreg	Clatskanie, Oreg.
46	Fer.	9	175	Jamestown & Newport Ferry Co. (R. I.)	Newport, R. I	Jamestown, R. I.
47	Tow.	4	90	Minnie S. Wood	Chicago, Ill	Moline, Ill.
48	Frt.	6	40	Irving J. Laning	Albany, N. Y	Chittenango, N. Y.
49	Fer.	7	250	Crosby Direct Line Ferries (Wash.)	Seattle, Wash	472 Colman Building.
50	Tow.	4	300	United States Shipping Board	Norfolk, Va	Army Base.
51	Frt.	40	1,400	do	Gulfport, Miss	Pascagoula, Miss.
52	Tow.	2	12	Milton Johnson	Seattle, Wash	Bremerton, Wash.
53	Pas.	120	•4,000	Eastern Steamship Lines (Me.)	Portsmouth, Me	Eliot, Me.
54	Frt.	54	•2,500	United States Shipping Board	Newark, N. J	Kearny, N. J.
55	Pas.	21	539	Great Lakes Steamship Co. (Del.)	Oswego, N. Y	Syracuse, N. Y.
56	Tow.	9	250	Interstate Cooperage Co	Washington, D. C	Belhaven, N. C.
57	Pas.	23	400	American Yukon Navigation Co. (W. Va.)	Juneau, Alaska	St. Michael, Alaska.
58	Frt.	54	•2,600	United States Shipping Board	Newark, N. J	Kearny, N. J.
59	Fer.	3	50	A. C. Majo	Duluth, Minn	Superior, Wis.
60	Tow.	4	58	P. J. Whalen	New York, N. Y	308 West One hundred and fifty-first Street.
61	Pas.	34	1,800	Steamer Belle Island Co. (N. Y.)	do	Foot East Seventh Street.
62	Frt.	4	•2,800	United States Shipping Board	Newark, N. J	Kearny, N. J.
63	Frt.	54	•2,500	do	do	Do.
64	Frt.	54	•2,500	do	do	Do.
65	Tow.	11	100	John F. Klein	St. Louis, Mo	Cairo, Ill.

[11] Formerly st. p. {a William G. Payne. b Bridgeport. c Highlander.

[12] Formerly st. s. {a Idlewild. b Utica.

[13] Formerly st. s. Oval Agitator.

[14] Formerly st. s. John Owes.

[15] Formerly st. s. {a Florence K. b Gloria.

[16] Formerly United States Navy st. s. No. 68.

[17] Formerly st. s. Horace S. Wilkinson.

Line No.	Official No.	Signal letters	Rig	Name of vessel	Tonnage		Dimensions			When built	Where built
					Gross	Net	Length	Breadth	Depth		
							Feet	*Feet*	*Feet*		
1	3051		St. w.	[1] Belle of Calhoun	283	283	180.9	36.4	4.7	1895	St. Louis, Mo.
2	219274	LTSV	St. s.	BELLFLOWER ✚⊙	6,085	3,751	395.5	55.0	31.4	1919	Kearny, N. J.
3	219006	LTDK	St. s.	BELLHAVEN ✚⊙	6,098	3,760	395.5	55.0	31.4	1919	do.
4	217150	LNMP	St. s.	BELLINGHAM ✚	4,837	3,621	379.8	53.0	27.0	1918	Tacoma, Wash.
5	220002		St. s.	[2] Belmar	181	123	94.2	25.0	13.2	1920	Tottenville, N. Y.
6	3414		St. s.	Belvidere	106	53	82.0	20.2	9.8	1888	South Amboy, N. J.
7	217538	LPSN	St. s.	BELVIDERE ✚⊙	4,755	2,961	377.0	52.0	26.8	1919	Shooters Island, N. Y.
8	136270		St. w.	[3] Ben Franklin	212	212	132.7	30.5	4.7	1892	Rock Island, Ill.
9	222947		St. w.	Ben Franklin No. 2	173	122	120.0	26.4	4.0	1923	Parkersburg, W. Va.
10	3425		St. s.	Ben Hur	12	6	40.0	11.2	5.1	1889	Portland, Me.
11	205562		St. w.	Ben Hur	46	29	76.0	12.8	3.0	1906	Nome, Alaska.
12	215002	LHBN	St. s.	BENJAMIN BREWSTER ✚Ⓐ	5,950	3,677	411.6	53.2	29.8	1917	Wilmington, Del.
13	3642		St. s.	Benjamin Franklin	489	360	144.8	28.8	10.1	1894	Tottenville, N. Y.
14	208448		St. s.	BENJAMIN B. ODELL	2,011	1,169	263.6	48.8	17.3	1911	Wilmington, Del.
15	203252		St. s.	[4] Benj. L. Cowles	55	30	66.5	18.4	10.0	1906	Cleveland, Ohio.
16	116762	LGHT	St. s.	[5] BENNINGTON ✚	2,029	1,221	238.0	42.2	22.2	700	South Chicago, Ill.
17	218496	LRWP	St. s.	BENONI ✚	6,330	3,959	409.6	54.4	27.4	1919	Baltimore, Md.
18	219036	LTFN	St. s.	BENSALEM ✚	5,513	3,389	400.7	54.2	30.4	1919	Harriman, Pa.
19	3418		St. s.	BERGEN ✚	1,120	746	220.4	37.0	16.6	1888	Newburg, N. Y.
20	116997	KQHW	St. s.	[6] Bergen	247	132	90.7	23.8	8.0	1900	Portland, Oreg.
21	100143		St. s.	[7] *Bering*	35	17	66.9	15.4	6.4	1875	Philadelphia, Pa.
22	3770	KNRL	St. s.	BERKELEY	1,945	1,245	261.4	40.2	14.1	1898	San Francisco, Calif.
23	211149		St. p.	BERKSHIRE	4,300	2,918	422.4	50.6	12.9	1913	Hoboken, N. J.
24	222831	MFBT	St. s.	BERKSHIRE ✚⊙	5,486	3,261	350.7	52.1	15.2	1923	Kearny, N. J.
25	219141	LTKP	St. s.	[8] BERMUDA	426	200	142.0	27.7	14.8	1919	New York, N. Y.
26	204605	KWJC	St. s.	BERN	224	152	104.6	24.6	11.8	1907	Philadelphia, Pa.
27	202751	KVDW	St. s.	BERNARDSVILLE	181	123	93.7	24.0	11.1	1906	Port Richmond, N. Y.
28	3861		St. w.	Bernice	51	51	75.0	18.0	4.0	1899	Clinton, Iowa.
29	220478	MBGQ	St. s.	[9] Bert E. Haney ⊙	2,360	1,379	266.6	46.1	24.0	1920	Portland, Oreg.
30	210501		St. w.	Bertha H	69	49	118.6	24.0	3.0	1912	Nashville, Tenn.
31	216666	LMHF	St. s.	Bertha H	96	47	81.6	19.2	9.5	1918	Galveston, Tex.
32	93207	KRHJ	St. s.	[10] Bertie M. Hanlon	409	257	148.0	33.0	10.5	1901	Marshfield, Oreg.
33	218378		St. s.	Berthie G	16	11	46.6	12.2	4.0	1919	Saugatuck, Mich.
34	219556	LVMS	St. s.	Bess	223	106	106.6	25.8	11.5	1920	New London, Conn.
35	218155	LRHM	St. s.	BESSEMER ✚	4,923	3,459	364.9	51.0	29.5	1919	Gloucester City, N. J.
36	221032	MCKJ	St. s.	BESSEMER CITY ✚⊙	5,686	3,450	424.2	56.2	26.5	1920	Chickasaw, Ala.
37	3560		St. s.	Bessie	116	79	100.4	25.8	7.1	1892	Athens, N. Y.
38	223597		St. s.	Bessie C. Meseck	103	70	74.8	22.0	9.4	1924	Tottenville, N. Y.
39	3899		St. s.	Bessie H. Dantzler	108	74	90.0	22.0	11.6	1901	Scranton, Miss.
40	215758	LFJN	St. s.	[11] BETA ✚⊙	5,665	3,516	400.8	54.3	31.4	1917	Chester, Pa.
41	215153		St. s.	[12] BETHLEHEM ✚⊙	8,271	6,564	580.0	60.0	32.0	1917	Ashtabula, Ohio.
42	213565		St. s.	BETHLEHEM	167	114	84.3	24.5	11.3	1915	Port Richmond, N. Y.
43	218237	LRMD	St. s.	BETHLEHEM BRIDGE ✚	3,545	2,179	324.0	46.2	25.0	1919	Newark, N. J.
44	221913	MDKN	St. s.	BETHORE ✚⊙	8,257	14,198	550.3	72.2	43.7	1922	Sparrows Point, Md.
45	3779		St. w.	BETSEY ANN	296	296	105.0	39.0	5.5	1899	Dubuque, Iowa.
46	218707	LSHT	St. s.	BETSY BELL ✚	6,059	3,752	402.6	53.2	32.0	1919	Alexandria, Va.
47	3904		St. s.	Betsy Ross	33	22	57.7	15.5	6.7	1903	Boston, Mass.
48	202321		Sr. s.	Betsy Ross	39	26	54.2	16.1	7.5	1905	Chelsea, Mass.
49	219637	LVRD	St. s.	BETTERTON ✚Ⓐ	7,366	4,504	431.0	59.2	31.4	1920	Baltimore, Md.
50	77485		St. s.	[13] Betty	22	14	48.0	13.8	5.0	1901	Athens, N. Y.
51	216089		St. s.	Betty	98	35	84.0	21.7	9.3	1918	Greenwich Piers, N. J.
52	205108		St. p.	Betty Alden	775	447	183.4	31.0	11.5	1908	Boston, Mass.
53	214062		St. s.	Betty Lee	169	115	85.5	29.0	9.7	1916	West New Brighton, N. Y.
54	217095	LNJR	St. s.	[14] BETTY WEEMS	2,339	1,420	251.0	43.7	22.2	1918	Superior, Wis.
55	3189		St. p.	*Beverly*	439	318	145.0	30.0	7.8	1882	Wilmington, Del.
56	220716	MBRJ	St. s.	BIBBCO ✚⊙	5,107	3,115	390.0	54.2	27.8	1920	Hog Island, Pa.
57	224284	MFQS	St. s.	BIENVILLE ⊙	7,916	4,842	426.9	57.0	26.6	1924	Tacoma, Wash.
58	221894		St. w.	[15] Big River	17	17	51.5	18.0	3.8	1920	Mendocino, Calif.
59	96402		St. s.	Bill	30	21	51.2	14.1	6.5	1898	Bordentown, N. J.
60	223160		St. s.	[16] Bill No. 1	12	8	37.2	9.3	5.0	1918	New York, N. Y.
61	96687		St. s.	[17] Bill Eddy	32	21	52.8	14.8	5.2	1901	Menominee, Mich.
62	224516		St. p.	Bill Patann	30	30	64.8	16.0	3.9	1925	Roseville, Ark.
63	211541	LDFG	St. s.	BILLOW	248	119	117.8	22.5	11.6	1913	Quincy, Mass.
64	223515		St. w.	Billy Lepper	15	12	56.0	12.5	3.0	1923	Mound City, Ill.
65	206746		St. s.	[18] Billy Murray	55	37	66.2	17.0	7.5	1909	Camden, N. J.

[1] Formerly st. w. {a Belle of Calhoun. b Julia.
[2] Formerly st. s. Prowess.
[3] Formerly st. w. {a E. Rutledge. b John H. Rice. c Oronoco.
[4] Formerly st. s. L. T. Brogan.
[5] Formerly {a st. s. St. Paul. b Cuban st. s. Eduardo Sala.
[6] Formerly st. s. Sue H. Elmore.
[7] Formerly st. s. {a Ivanhoe. b Kathryn.

Line No.	Service	Crew	Indicated horsepower	Name of owner	Home port	Address of owner
1	Pas.	38	525	New St. Louis & Calhoun Packet Corporation (Mo.).	St. Louis, Mo	Foot Olive Street.
2	Frt.	54	[8] 2,800	United States Shipping Board	Newark, N. J	Kearny, N. J.
3	Frt.	68	[9] 2,800	do	do	Do.
4	Frt.	82	2,500	do	Tacoma, Wash	Do.
5	Tow.	9	450	Central Railroad Co. of New Jersey (N. J.)	New York, N. Y	143 Liberty Street.
6	Tow.	6	350	Pennsylvania Railroad Co. (Pa.)	do	Thirty-third Street and Seventh Avenue.
7	Frt.	59	2,500	United States Shipping Board	do	45 Broadway.
8	Tow.	12	275	Independent River Sand Co. (W. Va.)	Pittsburgh, Pa	712 Park Building.
9	Tow.	7	180	do	do	Do.
10	Frt.	1	50	William A. Sanborn	Portland, Me	277 Stevens Avenue.
11	Frt.	4	40	William McCamant	Nome, Alaska	Innoko, Alaska.
12	Tnk.	31	3,000	Standard Oil Co. (N. J.)	New York, N. Y	26 Broadway.
13	Pas.	16	800	Ben Franklin Transportation Co. (N. Y.)	do	Yonkers, N. Y.
14	Pas.	52	2,500	Central-Hudson Steamboat Co. (N. Y.)	do	Newburgh, N. Y.
15	Tow.	7	100	Cowles Towing Co. (N. Y.)	Buffalo, N. Y	31 St. Clair Street.
16	Frt.	25	700	Rutland-Lake Michigan Transit Co. (Del.)	Chicago, Ill	208 South La Salle Street.
17	Frt.	67	[10] 2,500	United States Shipping Board	Baltimore, Md	22 Light Street.
18	Frt.	45	[11] 3,000	do	Philadelphia, Pa	Bourse Building.
19	Fer.	7	800	Hoboken Ferry Co. (N. J.)	New York, N. Y	90 West Street.
20	Fsh.	11	300	Curtis Corporation (Del.)	Los Angeles, Calif	Long Beach, Calif.
21	Tow.	5	175	P. F. Martin	Philadelphia, Pa	111 Walnut Street.
22	Fer.	20	1,450	Central Pacific & Ry. Co. (Utah)	San Francisco, Calif	65 Market Street.
23	Pas.	130	5,000	Hudson Navigation Co. (N. J.)	New York, N. Y	Pier 32, North River.
24	Pas.	65	2,700	Merchants & Miners Transportation Co. (Md.).	Baltimore, Md	112 South Gay Street.
25	Tow.	17	850	Southern Transportation Co. (N. J.)	Philadelphia, Pa	Commercial Trust Building.
26	Tow.	12	600	Reading Co. (Pa.)	do	Reading Terminal.
27	Tow.	6	840	Delaware, Lackawanna & Western R. R. Co. (Pa.).	New York, N. Y	90 West Street.
28	Tow.	5	100	Jeff H. Williams	Evansville, Ind	Box 814.
29	Frt.	27	1,450	F. H. Ransom, trustee	Portland, Oreg	Twenty-first and Front Streets.
30	Msc.	10	223	W. B. Herbert	Nashville, Tenn	174 Third Avenue North.
31	Tow.	9	650	D. M. Picton & Co. (Tex.)	Port Arthur, Tex	
32	Frt.	17	180	D. J. Hanlon	San Francisco, Calif	Alameda, Calif.
33	Fsh.	3	75	Lewis J. Gotham	Grand Haven, Mich	Saugatuck, Mich.
34	Tow.	9	450	Thames Tow Boat Co. (Conn.)	New London, Conn	Bank Street.
35	Tnk.	45	[12] 2,400	United States Shipping Board	Philadelphia, Pa	Bourse Building.
36	Frt.	57	[13] 3,500	United States Steel Products Co. (N. J.)	New York, N. Y	30 Church Street.
37	Pas.	5	100	Ben Franklin Transportation Co. (N. Y.)	do	Yonkers, N. Y.
38	Tow.	6	400	Meseck Towing & Transportation Co. (N. J.)	do	Pier 59, North River.
39	Tow.	15	500	Lester F. Alexander Co. (La.)	New Orleans, La	Maison Blanche Annex.
40	Tnk.	35	[14] 3,200	Beta Steamship Corporation (N. J.)	New York, N. Y	10 Hanover Square.
41	Frt.	32	2,000	Bethlehem Transportation Corporation (Del.).	Cleveland, Ohio	Union Trust Building.
42	Frt.	5	150	Central R. R. Co. of New Jersey, (N. J.)	New York, N. Y	143 Liberty Street.
43	Frt.	37	[15] 1,500	United States Shipping Board	Newark, N. J	Kearny, N. J.
44	Frt.	56	4,600	Guaranty Trust Co. (N. Y.)	New York, N. Y	140 Broadway.
45	Pas.	18	336	Independent Packet Co. (Ohio)	Pittsburgh, Pa	
46	Frt.	52	2,800	United States Shipping Board	Alexandria, Va	
47	Tow.	4	180	John L. Goss Corporation (Me.)	Belfast, Me	Stonington, Me.
48	Frt.	2	140	Ross Towboat Co. (Mass.)	Boston, Mass	28 T Wharf.
49	Tnk.	39	[16] 2,750	Associated Oil Co. (Calif.)	San Francisco, Calif	79 New Montgomery Street.
50	Tow.	2	70	Clarence E. Conley	Oswego, N. Y	Canastota, N. Y.
51	Tow.	6	350	L. B. Tucker	Philadelphia, Pa	103 Walnut Street.
52	Frt.	25	1,000	Nantasket Beach Steamboat (Mass.)	Boston, Mass	Rowe's Wharf.
53	Frt.	6	400	Lee's Lighters (N. Y.)	New York, N. Y	44 Whitehall Street.
54	Frt.	25	1,200	Baltimore & Carolina S. S. Co. (Md.)	Baltimore, Md	Pier 5, Pratt Street.
55	Fer.	6	612	Philadelphia & Camden Ferry Co. (N. J.)	Philadelphia, Pa	Broad Street Station.
56	Frt.	38	[17] 2,500	United States Shipping Board	do	Bourse Building.
57	Pas.	110	[18] 7,100	Southern Pacific Co. (Ky.)	New York, N. Y	Pier 49, North River.
58	Frt.	11	15	Mendocino Lumber Co. (Calif.)	San Francisco, Calif	Crocker Building.
59	Tow.	4	75	P. W. McAvoy	Philadelphia, Pa	117 Walnut Street.
60	Tow.	2	50	Wm. McCue	Seattle, Wash	2 Dravis Street.
61	Fsh.	2	65	Robert C. Ludwig	Chicago, Ill	Michigan City, Ind.
62	Pas.	1	50	W. M. Quaile	Memphis, Tenn	Fort Smith, Ark.
63	Fsh.	18	450	Bay State Fishing Co. (Me.)	Boston, Mass	New Fish Pier.
64	Pas.	1	100	Standard Lumber Co. (Ark.)	Memphis, Tenn	Pine Bluff, Ark.
65	Tow.	9	250	National Towing Corporation (N. Y.)	New York, N. Y	17 State Street.

[8] Formerly st. s. Beachhaven.
[9] Formerly st. s. Egeria.
[10] Formerly st. s. Marshfield.
[11] Formerly st. s. Hisko.
[12] Formerly st. s. Midvale.
[13] Formerly st. s. John Duff.
[14] Formerly st. s. Lake Agomak.
[15] Formerly st. s. {a Hattie Killam. b Inspector.
[16] Formerly United States Navy st. s. No. 1442.
[17] Formerly st. s. Handy.
[18] Formerly st. s. Geo. R. Murray.

Line No.	Official No.	Signal letters	Rig	Name of vessel	Tonnage		Dimensions			When built	Where built
					Gross	Net	Length	Breadth	Depth		
							Feet	*Feet*	*Feet*		
1	201734	.....	St. s.	BINGHAMTON	1,462	676	187.5	43.4	16.5	1905	Newport News, Va.
2	210262	.....	St. s.	[1] Bird	42	28	58.3	13.0	5.2	1912	Manitowoc, Wis.
3	218905	LSVB	St. s.	BIRD CITY ✚⊙	4,983	3,066	390.0	54.2	27.6	1919	Hog Island, Pa.
4	222622	.....	St. s.	BIRD S. COLER	190	129	84.9	26.2	10.5	1922	City Island, N. Y.
5	221700	MDGN	St. s.	BIRKENHEAD ✚⊙	6,960	4,297	425.0	57.2	33.1	1921	New York, N. Y.
6	208071	.....	St. s.	Birmingham	23	16	53.4	14.5	6.0	1910	Erie, Pa.
7	220784	.....	St. s.	BIRMINGHAM ⊙	1,537	1,436	280.1	49.1	10.0	1920	St. Louis, Mo.
8	220160	LWRC	St. s.	BIRMINGHAM CITY ⊙	6,032	3,715	395.5	55.0	31.4	1920	Chickasaw City, Ala.
9	3398	.....	St. s.	Bismarck	124	62	94.6	22.2	10.0	1888	Philadelphia, Pa.
10	3370	.....	St. s.	Black Diamond	91	65	98.3	17.5	7.7	1887	Wilmington, Del.
11	3937	.....	St. s.	Black Diamond	619	482	152.0	35.7	11.0	1902	Cleveland, Ohio.
12	212100	LDKJ	St. s.	BLACK DIAMOND	243	129	97.7	26.6	13.5	1914	Port Richmond, N. Y.
13	3866	.....	St. w.	BLACK PRINCE	159	100	91.6	19.6	4.6	1901	Everett, Wash.
14	218136	LRHB	St. s.	BLAIR ✚⊙	4,971	3,070	390.0	54.2	27.6	1919	Hog Island, Pa.
15	214246	.....	St. s.	BLAIRSTOWN	403	263	131.2	35.7	12.3	1916	Elizabethport, N. J.
16	3079	.....	St. s.	*Blanche*	94	47	83.0	17.9	10.0	1878	Philadelphia, Pa.
17	3201	.....	St. p.	Block Island	757	566	187.2	33.0	11.6	1882	New London, Conn.
18	220891	MCDS	St. s.	BLUE POINT	324	220	137.0	22.8	12.5	1919	Savannah, Ga.
19	75481	.....	St. s.	[2] Blue Ridge	66	44	78.5	18.4	8.6	1873	Philadelphia, Pa.
20	2702	.....	St. s.	Blue Stone	20	14	55.0	13.0	5.0	1868	....do....
21	219712	LVTQ	St. s.	BLUE TRIANGLE ✚⊙	5,120	3,117	390.0	54.2	27.8	1920	Hog Island, Pa.
22	3188	.....	St. w.	Boaz	623	623	193.0	44.4	6.5	1882	Pittsburgh, Pa.
23	2867	.....	St. s.	Bob Stephenson	18	9	50.0	13.4	6.1	1872	Buffalo, N. Y.
24	3262	.....	St. s.	Bob Teed	45	22	64.2	18.7	8.7	1883	Saugatuck, Mich.
25	219351	LVBR	St. s.	[3] BOGOTA ✚⊙	2,627	1,622	251.0	43.6	26.1	1919	Wyandotte, Mich.
26	203266	.....	St. s.	Bohemian	72	41	84.0	15.7	8.9	1906	Boston, Mass.
27	221408	MCWF	St. s.	BOHEMIAN CLUB ✚⊙	6,882	4,255	425.0	57.2	33.1	1921	Oakland, Calif.
28	107716	.....	St. s.	[4] Boies Penrose	93	63	72.1	19.2	8.5	1901	Athens, N. Y.
29	218560	LSCF	St. s.	[5] BOLIVAR ✚⊙	2,606	1,612	251.0	43.6	26.1	1919	Wyandotte, Mich.
30	217942	.....	St. s.	Bon	66	15	77.1	19.3	7.9	1919	Greenwich Piers, N. J.
31	3630	.....	St. s.	Bonita	28	13	56.0	12.5	6.6	1894	Boston, Mass.
32	219028	.....	St. w.	Bonner	132	132	94.0	24.6	3.8	1919	Augusta, Ark.
33	220681	MBQH	St. s.	BONNIE BROOK ✚	5,976	3,700	400.7	54.2	30.2	1920	Harriman, Pa.
34	223235	.....	St. s.	[6] Boo-Bla-Mary	9	6	38.6	9.2	4.1	1906	Bremerton, Wash.
35	210852	.....	St. p.	Boone No. 6	53	53	64.7	22.6	4.2	1920	Constance, Ky.
36	2929	.....	St. s.	Border City	84	57	87.3	24.0	8.1	1872	Fall River, Mass.
37	204900	KWML	St. s.	[7] Border King	938	549	163.7	36.9	21.4	1908	Hoquiam, Wash.
38	3407	.....	St. w.	Borealis Rex	89	89	121.5	22.0	4.3	1888	Stillwater, Minn.
39	200941	KTDG	St. s.	BOSTON ⊙	3,626	2,466	292.6	63.0	20.4	1904	Quincy, Mass.
40	210990	.....	St. s.	BOSTON	4,375	3,475	350.0	48.1	30.9	1913	Ecorse, Mich.
41	218224	LRKQ	St. s.	BOSTON	343	212	126.5	25.1	13.3	1919	Baltimore, Md.
42	223749	MFLH	St. s.	BOSTON ✚⊙	4,989	2,703	385.3	72.5	20.9	1924	Sparrows Point, Md.
43	218453	LRVH	St. s.	BOSTON BRIDGE ✚	3,257	1,978	324.0	46.2	25.0	1919	Newark, N. J.
44	130512	KHSB	St. s.	[8] *Boswell*	311	155	125.0	25.0	14.7	1890	Camden, N. J.
45	218853	LSQV	St. s.	[9] Bouker No. 4	177	30	95.5	24.7	12.2	1919	Green Bay, Wis.
46	218104	LRGC	St. s.	[10] BOUKER NO. 6	285	168	112.2	26.5	12.0	1919	Baltimore, Md.
47	3909	.....	St. s.	BOUND BROOK	1,016	501	200.0	44.0	17.3	1901	Wilmington, Del.
48	218059	LRDB	St. s.	[11] BOUND BROOK ✚	3,283	2,000	324.0	46.2	25.0	1919	Newark, N. J.
49	3485	.....	St. p.	Bowery Bay	432	338	130.0	32.8	11.0	1890	Greenpoint, N. Y.
50	3777	KPBF	St. s.	Boxer	216	121	113.7	25.3	13.5	1899	East Boston, Mass.
51	92348	.....	St. w.	[12] Boyd C. Taylor	242	157	125.0	24.0	3.8	1891	Pittsburgh, Pa.
52	212587	LDQK	St. s.	[13] BRABANT	2,773	1,758	309.3	40.2	28.2	1890	Newcastle-on-Tyne, England.
53	214539	.....	St. w.	Braddock	196	119	131.5	26.0	4.1	1916	Elizabeth, Pa.
54	217769	LQKG	St. s.	BRADDOCK ✚⊙	6,629	4,122	395.5	55.0	31.4	1919	Kearny, N. J.
55	3915	.....	St. s.	BRANDON ✚	1,062	639	200.5	37.0	17.3	1902	Wilmington, Del.
56	207301	LFMQ	St. s.	BRANDON ✚	2,431	1,431	244.0	43.2	27.2	1910	Wyandotte, Mich.
57	3318	.....	St. s	*Brandywine*	407	215	177.5	25.1	8.5	1885	Wilmington, Del.
58	77136	.....	St. s.	[14] *Brandywine*	57	28	65.2	17.0	8.8	1894	Philadelphia, Pa.
59	217210	LNSF	St. s.	BRANDYWINE ✚	4,969	3,456	364.9	51.0	29.5	1918	Gloucester City, N. J.
60	219617	LVQD	St. s.	BRANDT	414	209	139.4	25.2	14.2	1919	Savannah, Ga.
61	218234	LRKW	St. s.	BRASHER ✚	3,256	1,982	324.0	46.2	25.2	1919	Newark, N. J.
62	219062	LTGS	St. s.	BRAVE COEUR ✚⊙	6,458	4,710	402.6	54.8	32.1	1919	Seattle, Wash.
63	218309	LRPM	St. s.	Braxton ✚	2,922	1,724	267.8	49.8	25.6	1919	Portland, Oreg.
64	211543	LDFH	St. s.	BREAKER	248	119	117.8	22.5	11.6	1913	Quincy, Mass.
65	203160	.....	St. s.	Bremerton	191	130	131.7	20.8	7.5	1906	Portland, Oreg.
66	216182	LKMQ	St. s.	BREMERTON ✚⊙	4,927	3,040	380.0	53.2	27.0	1918	Seattle, Wash.
67	202999	.....	St. p.	Brewster	447	348	130.5	27.5	11.2	1906	Boston, Mass.

[1] Formerly st. s. Minnie R.
[2] Formerly st. s. {a Jacob Myers. b Edwin Hawley.
[3] Formerly st. s. Vinton County.
[4] Formerly st. s. {a Allison Briggs. b Ethel.
[5] Formerly st. s. Lake Fackler.
[6] Formerly U. S. N. st. s. No. 823.
[7] Formerly st. s. San Jacinto.

Line No.	Service	Crew	Indicated horsepower	Name of owner	Home port	Address of owner
1	Fer.	7	1,400	Hoboken Ferry Co. (N. J.)	New York, N. Y	90 West Street.
2	Fsh.	3	75	Robert C. Ludwig	Chicago, Ill	Michigan City, Ind.
3	Frt.	43	[8] 2,500	United States Shipping Board	Philadelphia, Pa	Bourse Building.
4	Fer.	5	200	City of New York	New York, N. Y	Municipal Building.
5	Tnk.	33	3,300	Vacuum Oil Co	do	61 Broadway.
6	Fsh.	6	80	Bruce Lockhart	Port Huron, Mich	Au Sable, Mich.
7	Frt.	14	800	War Department, Mississippi-Warrior Service.	New Orleans, La	Customhouse.
8	Frt.	49	2,800	United States Steel Products Co. (N. J.)	New York, N. Y	30 Church Street.
9	Tow.	7	425	Cahill Towing Line (N. J.)	do	140 Broad Street.
10	Frt.	2	62	Barrett Co. (N. J.)	do	40 Rector Street.
11	Frt.	4	410	Pittsburgh Coal Co. (Pa.)	Chicago, Ill	1470 Old Colony Building.
12	Frt.	7	250	Lehigh Valley R. R. Co. (N. J.)	New York, N. Y	143 Liberty Street.
13	Pas.	8	96	American Tug Boat Co. (Wash.)	Seattle, Wash	Everett, Wash.
14	Frt.	38	[9] 2,500	United States Shipping Board	Philadelphia, Pa	Bourse Building.
15	Frt.	8	950	Delaware, Lackawanna & Western R. R. Co. (Pa.).	New York, N. Y	90 West Street.
16	Tow.	9	350	R. R. Stone	Wilmington, N. C	
17	Pas.	14	350	New England Steamship Co. (Conn.)	New London, Conn	State Street.
18	Fsh.	13	600	Atlantic Fisheries Co. (N. Y.)	New York, N. Y	17 Whitehall Street.
19	Msc.	4	150	Diamond Water & Transportation Co. (N. Y.).	do	116 Broad Street.
20	Tow.	4	100	Peter Hagan	Philadelphia, Pa	119 Walnut Street.
21	Frt.	39	[10] 2,500	United States Shipping Board	do	Bourse Building.
22	Tow.	29	1,200	Pittsburgh Coal Co. (Pa.)	Pittsburgh, Pa	Oliver Building.
23	Tow.	5	130	Goodrich Transit Co. (Del.)	Duluth, Minn	228 Lake Avenue South.
24	Tow.	35	350	Emil A. Weber	Milwaukee, Wis	Green Bay, Wis.
25	Frt.	36	1,200	Colombian Steamship Co. (Del.)	New York, N. Y	17 Battery Place.
26	Pas.	3	200	Frank Schwartzman	do	Edgewater, N. J.
27	Tnk.	33	3,500	Atlantic Refining Co. (Pa.)	Philadelphia, Pa	260 South Broad Street.
28	Tow.	5	150	Red Ash Towing Line (Del.)	New York, N. Y	11 Moore Street.
29	Frt.	28	1,500	Colombian Steamship Co. (Del.)	do	17 Battery Place.
30	Tow.	6	500	L. B. Tucker	Philadelphia, Pa	103 Walnut Street.
31	Wat.	4	12	New Jersey Shipbuilding & Dredging Co. (N. J.).	New York, N. Y	Foot East Twenty-eighth Street.
32	Tow.	5	175	Southern Sand Co. (Ark.)	Memphis, Tenn	Little Rock, Ark.
33	Frt.	45	[11] 3,000	United States Shipping Board	Philadelphia, Pa	Bourse Building.
34	Tow.	2	50	A. J. Weston	Seattle, Wash	Olympia, Wash.
35	Fer.	1	50	Henry Kattmyer	Louisville, Ky	Constance, Ky.
36	Frt.	5	175	Shortland Brothers (W. Va.)	New York, N. Y	96 Wall Street.
37	Frt.	18	400	Border Line Transportation Co. (Wash.)	Seattle, Wash	1160 Stewart Building.
38	Pas.	4	200	Lake Charles & Cameron Transportation Co.	Morgan City, Pa	Lake Charles, Pa.
39	Frt.	75	5,000	New England S. S. Co. (Conn.)	Fall River, Mass	Pier 3.
40	Frt.	20	2,000	Great Lakes Transit Corporation (N. Y.)	Buffalo, N. Y	223 Erie Street.
41	Tow.	18	750	Northern Barge Corporation (Del.)	Wilmington, Del	Equitable Building.
42	Pas.	186	[12] 2,680	Eastern Steamship Lines (Me.)	Portsmouth, Me	Eliot, Me.
43	Frt.	37	[13] 1,500	United States Shipping Board	Newark, N. J	Kearny, N. J.
44	Tow.	20	650	Lester F. Alexander Co. (La.)	New Orleans, La	Maison Blanche Annex.
45	Tow.	12	400	Bouker Contracting Co. (N. J.)	New York, N. Y	24 State Street.
46	Tow.	11	950	do	do	Do.
47	Fer.	8	1,000	Central R. R. Co. of New Jersey (N. J.)	do	143 Liberty Street.
48	Frt.	37	[14] 1,500	United States Shipping Board	Newark, N. J	Kearny, N. J.
49	Fer.	5	464	City of New York	New York, N. Y	Municipal Building.
50	Tow.	16	700	Cottman Co. (Md.)	Baltimore, Md	Keyser Building.
51	Tow.	3	390	Richland Coal Co. (W. Va.)	Pittsburgh, Pa	Wheeling, W. Va.
52	Tnk.	27	1,500	Texas Co. (Tex.)	Port Arthur, Tex	Dock 29.
53	Tow.	17	620	American Steel & Wire Co. (N. J.)	Pittsburgh, Pa	Frick Building.
54	Frt.	42	[8] 2,500	United States Shipping Board	Newark, N. J	Kearny, N. J.
55	Pas.	26	1,200	Old Dominion Steamship Co. (Del.)	New York, N. Y	Pier 25, North River.
56	Frt.	25	1,400	Rutland-Lake Michigan Transit Co. (Del.)	Chicago, Ill	208 South La Salle Street.
57	Pas.	14	1,000	Wilmington Steamboat Co. (N. J.)	Wilmington, Del	
58	Tow.	7	202	Southern Transportation Co. (N. J.)	Philadelphia, Pa	Commercial Trust Building.
59	Tnk.	50	[9] 2,400	United States Shipping Board	do	Bourse Building.
60	Fsh.	21	550	Deep Sea Fisheries (Me.)	Rockland, Me	Tillsons Wharf.
61	Frt.	37	[10] 1,500	United States Shipping Board	Newark, N. J	Kearny, N. J.
62	Frt.	45	2,800	do	Seattle, Wash	841 Railroad Avenue South.
63	Frt.	44	[11] 2,000	do	Portland, Oreg	514 Spalding Building.
64	Cod.	18	450	Bay State Fishing Co. (Me)	Boston, Mass	New Fish Pier.
65	Pas.	8	750	Kitsap County Transportation Co. (Wash.)	Seattle, Wash	Pier 3.
66	Frt.	38	2,100	United States Shipping Board	do	841 Railroad Avenue South.
67	Fer.	7	500	Boston, Revere Beach & Lynn Railroad (Mass.).	Boston, Mass	Rowe's Wharf.

[8] Formerly st. s. N. and W. 2
[9] Formerly st. s. Mastiff.
[10] Formerly st. s. Ludington Patton.
[11] Formerly st. p. Bouwery Bay.
[12] Formerly st. w. M. D. Wayman.
[13] Formerly {a German st. s. Geestemunde. b Belgium st. s. Brabant.
[14] Formerly st. s. John Reese.

Line No.	Official No.	Signal letters	Rig	Name of vessel	Tonnage		Dimensions			When built	Where built
					Gross	Net	Length	Breadth	Depth		
							Feet	*Feet*	*Feet*		
1	215053		St. w.	Bridgeport	438	342	121.5	28.4	6.4	1917	Pateros, Wash.
2	203341		St. s.	BRIDGETON	240	163	109.2	24.6	14.7	1906	Wilmington, Del.
3	211805		St. s.	BRIDGETON	774	526	142.6	38.1	14.6	1913	do.
4	219616	LVQC	St. s.	[1] BRIDGETOWN ✚⊙	2,559	1,586	251.0	43.6	25.8	1920	Toledo, Ohio.
5	3955		St. s.	BRILLIANT	81	55	74.0	18.0	9.0	1903	Philadelphia, Pa.
6	211620	LDGB	St. s.	BRILLIANT ⊙	2,486	1,260	250.0	43.0	26.0	1913	Lorain, Ohio.
7	3819		St. s.	BRINKERHOFF	317	200	111.0	27.5	11.5	1899	Newburgh, N. Y.
8	3447		St. s.	*Brinton*	103	51	83.0	19.6	8.2	1889	Philadelphia, Pa.
9	3602		St. s.	*Bristol*	48	24	59.0	16.0	6.6	1893	do.
10	202095		St. p.	BRISTOL	257	181	106.3	24.0	11.2	1905	Wilmington, Del.
11	212678	LHFD	St. s.	BRISTOL	284	193	118.3	24.6	14.5	1914	Port Richmond, N. Y.
12	213859	LFRQ	St. s.	BRISTOL ✚⊙	3,922	2,454	359.5	49.2	25.9	1916	Camden, N. J.
13	217383		St. s.	Bristol	98	52	79.6	21.6	8.8	1918	Chester, Pa.
14	3105		St. s.	[2] Britannia	115	78	100.0	21.0	9.5	1879	Newburgh, N. Y.
15	203237		St. s.	BRITANNIA	579	256	164.0	45.0	17.9	1906	Wyandotte, Mich.
16	3493	LJTM	St. s.	BRITON	2,434	1,802	296.2	40.4	21.1	1891	Cleveland, Ohio.
17	212343		St. s.	[3] Brittannia	159	108	92.0	24.8	10.8	1914	Tottenville, N. Y.
18	215998	LJQT	St. s.	BROAD ARROW ⊙	7,796	4,760	467.6	62.7	32.0	1918	Camden, N. J.
19	157088		St. s.	[4] Brockton	1,297	909	208.2	34.9	22.4	1882	Baltimore, Md.
20	204944	LJQC	St. s.	[5] BROCKTON ✚	2,308	1,729	244.0	43.2	27.0	1908	Ecorse, Mich.
21	202348		St. s.	BRONX	1,954	1,329	246.4	46.1	18.4	1905	Sparrows Point, Md.
22	209386		St. s.	*Bronx*	218	148	98.3	28.0	12.0	1911	Newburgh, N. Y.
23	211528		St. s.	Bronx	51	30	57.3	20.0	7.0	1913	Tottenville, N. Y.
24	221049		St. s.	[6] Bronx 3	59	40	74.1	18.4	8.5	1898	Halifax, N. S.
25	6362		St. s.	[7] Bronx Line	51	25	72.0	16.8	7.5	1864	Philadelphia, Pa.
26	220902		St. s.	Bronx No. 1	75	51	72.0	19.0	8.6	1920	New York, N. Y.
27	222607		St. s.	Bronx No. 2	89	60	73.0	20.1	9.8	1922	do.
28	217208	LPBS	St. s.	Brookdale ⊙	2,935	1,730	272.5	49.1	25.8	1918	Aberdeen, Wash.
29	217978	LQWG	St. s.	[8] BROOKINGS ✚⊙	2,327	1,388	253.4	43.6	25.1	1919	Ashtabula, Ohio.
30	219998	LWMJ	St. s.	BROOKLINE ✚	5,527	3,965	410.5	54.2	27.0	1920	Portsmouth, N. H.
31	3313		St. p.	BROOKLYN	930	736	190.0	36.0	13.3	1885	Brooklyn, N. Y.
32	3919		St. s.	BROOKLYN	154	105	90.7	22.2	11.2	1902	Newburgh, N. Y.
33	31705	LHDB	St. s.	Brooklyn	333	216	137.0	34.1	10.5	1901	Aberdeen, Wash.
34	202349		St. s.	BROOKLYN	1,954	1,329	246.4	46.1	18.4	1905	Sparrows Point, Md.
35	207864	LBQF	St. s.	BROOKLYN	194	131	91.7	24.1	12.1	1910	Philadelphia, Pa.
36	212402		St. s.	[9] Brooklyn	133	75	89.4	17.8	9.9	1914	Tonawanda, N. Y.
37	77049		St. s.	[10] Bruce	66	44	78.7	19.9	8.5	1892	Chicago, Ill.
38	222603		St. w.	Bruce	84	51	82.4	22.6	4.6	1922	Freeport, Fla.
39	125307		St. s.	[11] Bruce A. Collmus	41	26	76.8	16.8	6.8	1873	Kiaghns Point, N. J.
40	3749	KNJD	St. s.	Brunswick	532	283	161.3	34.4	12.2	1898	North Bend, Oreg.
41	81546		St. s.	[12] Brunswick	89	67	90.0	22.0	6.0	1896	Wilmington, Del.
42	218200	LRKB	St. s.	[13] BRUSH ✚⊙	5,114	3,102	390.0	54.2	27.6	1919	Hog Island, Pa.
43	3949		St. s.	Bryn Mawr	74	50	77.0	19.5	8.7	1903	Camden, N. J.
44	3835	KPST	St. s.	Buccaneer	226	126	114.1	25.6	14.5	1900	Boston, Mass.
45	3474		St. s.	Buckeye	47	32	61.5	19.8	7.1	1890	Seattle, Wash.
46	3914		St. s.	Buckingham	25	17	60.0	12.5	6.0	1901	Belle Isle, La.
47	2869		St. s.	Buffalo	79	39	82.6	19.6	8.6	1873	Brooklyn, N. Y.
48	3805		St. s.	BUFFALO	4,077	3,398	381.7	50.5	28.0	1899	Buffalo, N. Y.
49	202663		St. s.	BUFFALO	431	279	101.0	30.2	11.2	1905	Newport News, Va.
50	206937		St. s.	[14] Buffalo	135	91	91.7	17.6	9.5	1909	Tonawanda, N. Y.
51	210571		St. s.	BUFFALO	71	37	68.7	17.0	11.0	1912	Cleveland, Ohio.
52	222703		St. s.	BUFFALO	1,292	879	210.6	43.2	18.1	1922	Elizabethport, N. J.
53	222464		St. s.	BUFFALO	43	29	52.8	16.2	8.1	1922	Buffalo, N. Y.
54	218821	LSQB	St. s.	BUFFALO BRIDGE ✚	3,315	2,017	324.0	46.2	25.0	1919	Newark, N. J.
55	80410		St. s.	[15] Buffalonian	93	54	98.8	20.8	7.9	1872	Keyport, N. J.
56	222958	MFCN	St. s.	[16] BUFORD ⊙	4,804	3,042	370.8	44.2	26.6	1890	Belfast, Ireland.
57	224135		St. s.	Buick	31	21	47.4	13.4	5.9	1922	Marinette, Wis.
58	157403		St. s.	[17] Bulley	99	49	81.9	21.0	10.2	1894	Camden, N. J.
59	200140		St. s.	Burger	55	37	69.0	18.0	8.2	1903	Manitowoc, Wis.
60	93769	LGHS	St. s.	[18] BURLINGTON ✚	2,029	1,221	238.0	42.2	22.2	1897	South Chicago, Ill.
61	222314		St. s.	Burlington	92	63	100.0	22.0	6.7	1922	Paducah, Ky.

[1] Formerly st. s. Lake Fillmore.
[2] Formerly {a st. s. Britannia. b British st. s. Britania.
[3] Formerly st. s. Fred B. Dalzell.
[4] Formerly st. s. Danville.
[5] Formerly st. s. {a Bennington. b Valdez.
[6] Formerly {a British st. s. Alpha. b U. S. Q. M. C. Alpha.
[7] Formerly st. s. {a Don Juan. b Canisteo. c James Bradley.
[8] Formerly st. s. Cowiche.
[9] Formerly st. s. Gov. Martin H. Glynn.

Line No.	Service	Crew	Indicated horsepower	Name of owner	Home port	Address of owner
1	Pas.	5	600	Fred McDermott	Seattle, Wash	Pateros, Wash.
2	Tow.	7	700	Central R. R. Co. of New Jersey (N. J.)	New York, N. Y	143 Liberty Street.
3	Fer.	7	700	Philadelphia & Camden Ferry Co. (N. J.)	Philadelphia, Pa	Broad Street Station.
4	Frt.	27	1,300	Colombian Steamship Co. (Del.)	New York, N. Y	17 Battery Place.
5	Tow.	5	500	D. T. Sheridan	Philadelphia, Pa	127 Walnut Street.
6	Tnk.	27	1,200	Standard Transportation Co. (Del.)	New York, N. Y	26 Broadway.
7	Fer.	5	300	Poughkeepsie & Highland Ferry Co. (N. Y.)	Albany, N. Y	Poughkeepsie, N. Y.
8	Tow.	10	442	Pennsylvania Railroad Co. (Pa.)	New York, N. Y	Foot Cortlandt Street.
9	Tow.	5	150	Patrick F. Martin	Philadelphia, Pa	111 Walnut Street.
10	Fer.	6	225	Newport & Providence Ry. Co. (R. I.)	Newport, R. I	11 Kay Street.
11	Frt.	13	200	The Staples Transportation Co. (Me.)	Fall River, Mo	404 Davol Street.
12	Frt.	35	2,000	Coastwise Transportation Corporation (Me.)	Portland, Me	281 St. Johns Street.
13	Tow.	8	200	American Dredging Co. (Pa.)	Philadelphia, Pa	308 Chestnut Street.
14	Tow.	10	325	Eastern Transportation Co. (Del.)	Wilmington, Del	Ford Building.
15	Fer.	21	1,500	Detroit & Windsor Ferry Co. (Mich.)	Detroit, Mich	Foot Woodward Avenue.
16	Frt.	31	1,200	Buckeye Steamship Co. (Ohio)	Cleveland, Ohio	1508 Kirby Building.
17	Tow.	9	500	Baker-Whiteley Coal Co. (W. Va.)	Baltimore, Md	508 Keyser Building.
18	Tnk.	43	3,300	Standard Transportation Co. (Del.)	New York, N. Y	26 Broadway.
19	Pas.	38	1,500	Colonial Navigation Co. (N. Y.)	do	Pier 44, North River.
20	Frt.	30	1,200	Rutland-Lake Michigan Transit Co. (Del.)	Chicago, Ill	208 South La Salle Street.
21	Fer.	15	3,500	City of New York	New York, N. Y	Municipal Building.
22	Tow.	7	1,000	Harlem Transfer Co. (N. Y.)	do	Hoboken, N. J.
23	Tow.	5	100	Red Star Towing & Transportation Co. (W. Va.).	do	17 Battery Place.
24	Tow.	5	150	David J. Conroy (Del.)	do	One hundred and fifty-second Street and Harlem River.
25	Tow.	5	150	do	do	Do.
26	Tow.	5	250	do	do	Do.
27	Tow.	5	300	do	do	Do.
28	Frt.	29	1,400	Brookdale Steamship Co. (Calif.)	Los Angeles, Calif	616 Central Building.
29	Frt.	33	1,350	California & Oregon Lumber Co. (Del.)	San Francisco, Calif	2 Pine Street.
30	Frt.	43	2,800	United States Shipping Board	Portsmouth, N. H	Eliot, Me.
31	Fer.	8	515	City of New York	New York, N. Y	Municipal Building.
32	Pas.	6	345	do	do	Do.
33	Frt.	18	450	Sudden & Christenson (Calif.)	San Francisco, Calif	250 California Street.
34	Fer.	15	3,500	City of New York	New York, N. Y	Municipal Building.
35	Frt.	7	800	New York Dock Co. (N. Y.)	do	
36	Frt.	5	125	Brooklyn & Buffalo Navigation Corporation (N. Y.).	do	44 Whitehall Street.
37	Pas.	7	150	Interstate Transit Co. (S. Dak.)	Duluth, Minn	
38	Frt.	7	125	Jasper Ward	Pensacola, Fla	Bruce, Fla.
39	Tow.	9	140	Arundel Corporation (Md.)	Baltimore, Md	Pier 2, Pratt Street.
40	Frt.	19	500	National Steamship Co. (Calif.)	San Francisco, Calif	Crocker Building.
41	Frt.	5	80	Black River & Mingo Steamboat Co. (S. C.)	Georgetown, S. C	Rhems, S. C.
42	Frt.	42	[9] 2,500	United States Shipping Board	Philadelphia, Pa	Bourse Building.
43	Tow.	7	250	Charles E. Davis, jr	do	
44	Tow.	16	700	Sinclair Navigation Co. (Del.)	New York, N. Y	120 Broadway.
45	Tow.	3	150	Anderson Tow Boat Co	Seattle, Wash	Fifteenth Avenue West and Emerson Street.
46	Msc.	3	65	George Berthant	New Orleans, La	434 Powder Street.
47	Tow.	5	350	Erie Railroad Co. (N. Y.)	New York, N. Y	50 Church Street.
48	Frt.	22	2,257	Great Lakes Transit Corporation (N. Y.)	Buffalo, N. Y	223 Erie Street.
49	Lgt.	6	300	Delaware, Lackawanna & Western R. R. Co (Pa.).	New York, N. Y	90 West Street.
50	Frt.	5	120	Brooklyn & Buffalo Navigation Corporation (N. Y.).	do	44 Whitehall Street.
51	Frt.	4	300	Great Lakes Towing Co. (N. J.)	Duluth, Minn	Foot 7th Avenue West.
52	Fer.	6	1,900	Delaware, Lackawanna & Western R. R. Co. (Pa.).	New York, N. Y	44 Whitehall Street.
53	Tow.	4	150	State of New York	Buffalo, N. Y	Foot Porters Avenue.
54	Frt.	37	[9] 1,500	United States Shipping Board	Newark, N. J	Kearny, N. J.
55	Tow.	4	300	Cowles Towing Co. (N. Y.)	Buffalo, N. Y	31 St. Clair Street.
56	Pas.	83	2,000	Fred Linderman	San Francisco, Calif	110 Market Street.
57	Fsh.	4	50	Torgen Engelson	Milwaukee, Wis	Detroit Harbor, Wis.
58	Tow.	11	400	Tice Towing Line (N. J.)	New York, N. Y	17 Battery Place.
59	Tow.	7	560	Royal G. Evans	Grand Haven, Mich	Cheboygan, Mich.
60	Frt.	25	700	Rutland-Lake Michigan Transit Co. (Del.)	Chicago, Ill	208 South La Salle Street.
61	Tow.	14	200	Chicago, Burlington & Quincy R. R. Co. (Ill.)	do	547 West Jackson Boulevard.

[10] Formerly st. s. {a J. F. Yattaw. b Ogontz.
[11] Formerly st. s. {a Charles A. Warren. b Casco.
[12] Formerly st. s. {a Willie. b Penn-Del.
[13] Formerly st. s. Schroon.
[14] Formerly st. s. Tuscarora.
[15] Formerly st. s. {a Wm. H. Payne. b Communipaw.
[16] Formerly {a British st. s. Mississippi. b U. S. Q. M. C. Buford.
[17] Formerly {a Dorothy Annan. b Geo. D. Kuper.
[18] Formerly st. s. {a Minneapolis. b Cuban st. s. Ramon Marimon.

Line No.	Official No.	Signal letters	Rig	Name of vessel	Tonnage		Dimensions			When built	Where built
					Gross	Net	Length	Breadth	Depth		
							Feet	*Feet*	*Feet*		
1	222253	.....	St. s.	Burro	108	88	53.8	22.5	4.7	1922	Gig Harbor, Wash
2	3732	.....	St. s.	Burton E. Coe	42	26	61.7	14.5	4.9	1897	Tampa, Fla
3	211721	.....	St. s.	Butte	94	64	68.2	22.2	5.0	1913	Astoria, Oreg
4	218243	LRMN	St. s.	BUTTERCUP ⊙	418	200	142.0	27.7	14.8	1919	Elizabeth, N. J
5	218244	LRMP	St. s.	BUTTERFIELD ⊙	429	263	142.0	27.7	14.8	1919	do
6	200443	.....	St. s.	[1] Butterfly	39	27	75.0	13.5	4.2	1903	Portland, Oreg
7	220102	LWPR	St. s.	Buzzard	187	101	88.0	25.5	13.0	1920	Jacksonville, Fla
8	213834	LFRK	St. s.	BYLAYL ⊙	3,289	1,980	318.5	49.5	24.2	1916	Camden, N. J
9	221861	MDJG	St. s.	BYRON D. BENSON ⊙	7,953	4,932	465.4	60.2	27.8	1921	Tampa, Fla
10	203731	.....	St. s.	C. F	8	6	42.5	10.7	3.6	1906	Tacoma, Wash
11	222924	.....	St. s.	[2] C. & M	142	96	96.0	21.0	11.9	1891	Toledo, Ohio
12	205859	.....	St. s.	[3] C. R. R. of N. J. No. 26 (steel).	465	316	99.8	30.1	12.3	1908	Wilmington, Del
13	205883	.....	St. s.	[4] C. R. R. of N. J. No. 27 (steel).	465	316	99.8	30.1	12.3	1908	do
14	205898	.....	St. s.	[5] C. R. R. of N. J. No. 28 (steel).	465	316	99.8	30.1	12.3	1908	do
15	205916	.....	St. s.	[6] C. R. R. of N. J. No. 29 (steel).	465	316	99.8	30.1	12.3	1908	do
16	214247	.....	St. s.	C. R. R. of N. J. No. 30 (steel).	327	193	116.5	32.2	12.4	1916	Elizabethport, N. J
17	126715	.....	St. s.	[7] C. Gallagher	86	43	79.0	20.0	9.0	1891	Athens, N. Y
18	206353	.....	St.w.	C. Minsinger	179	143	122.0	24.0	5.9	1909	Portland, Oreg
19	212628	LDRS	St. s.	[8] C. A. CANFIELD ⊙	6,156	3,898	405.0	55.5	33.9	1913	Newcastle-on-Tyne, England.
20	220976	.....	St.w.	[9] C. A. Culberson	189	133	106.0	28.0	5.0	1908	Jeffersonville, Ind
21	208893	.....	St. s.	C. A. Mattison	26	18	57.0	15.5	6.0	1911	Erie, Pa
22	215362	LHNF	St. s.	[10] C. A. SNIDER ⊙	2,783	1,647	299.2	45.2	24.3	1917	Wilmington, Del
23	126488	.....	St. s.	C. B. Strohn	25	16	49.3	14.7	5.3	1888	West Bay City, Mich.
24	216149	.....	St. s.	C. C. CANFIELD	33	22	57.6	15.6	6.3	1918	Buffalo, N. Y
25	127139	.....	St. s.	C. C. Cherry	49	33	68.7	16.4	7.0	1896	Seattle, Wash
26	110802	.....	St. s.	[11] C. D. Parmelee	91	65	70.3	21.0	7.7	1888	New Haven, Conn
27	126998	.....	St. s.	C. D. Thompson	91	45	81.0	19.2	11.0	1893	Port Huron, Mich
28	213751	LFQK	St. s.	[12] C. E. Graham	268	182	99.6	28.2	13.4	1915	Grassy Point, N. Y
29	126887	.....	St. s.	C. F. Bielman	2,056	1,709	291.0	41.0	19.8	1892	West Bay City, Mich.
30	204485	.....	St. s.	C. F. BIELMAN, Jr	33	23	67.5	14.0	7.3	1907	Ferrysburg, Mich
31	120993	.....	St. s.	[13] C. F. Coughlin	42	28	59.4	17.3	6.9	1895	Buffalo, N. Y
32	127105	.....	St. s.	C. H. Francis	116	93	89.0	17.4	4.4	1895	Baldwinsville, N. Y
33	126001	.....	St. s.	C. H. Green	694	349	192.6	33.1	12.8	1881	East Saginaw, Mich
34	127765	.....	St. s.	C. H. Little	324	241	144.0	28.0	8.0	1903	Detroit, Mich
35	204499	.....	St. s.	[14] C. H. MCCULLOUGH, Jr	5,750	4,422	540.0	56.0	30.0	1907	Superior, Wis
36	203630	.....	St. s.	*C. H. Moore*	45	31	72.2	16.0	6.6	1906	Galveston, Tex
37	127309	.....	St. s.	C. J. Bos	34	23	59.0	14.6	6.5	1898	Ferrysburg, Mich
38	125220	.....	St. s.	C. L. Marchal	108	60	92.5	22.4	8.0	1874	Brooklyn, N. Y
39	127508	.....	St. s.	C. M. DEPEW	176	119	94.7	23.1	11.1	1901	Newburgh, N. Y
40	126982	.....	St. s.	C. P. Raymond	111	55	85.0	21.5	9.7	1893	Athens, N. Y
41	125931	.....	St. s.	C. S. Conklin	70	48	55.2	18.2	5.4	1881	South Norwalk, Conn.
42	211513	.....	St. s.	[15] C. S. GOLDBOROUGH	140	95	83.6	23.4	12.9	1913	Manitowoc, Wis
43	202873	.....	St. s.	[16] C. S. ROBINSON	6,829	5,361	525.0	55.0	31.0	1906	Lorain, Ohio
44	125890	.....	St. s.	[17] C V. Conroy	43	21	65.2	17.3	7.3	1881	Philadelphia, Pa
45	208798	.....	St. s.	C. W. CADWELL ✚	593	212	164.0	37.0	17.5	1911	Superior, Wis
46	212183	.....	St. s.	C. W. Desmond	47	32	67.6	17.0	6.4	1914	Erie, Pa
47	126722	.....	St. s.	[13] C. W. Jacob ✚	2,062	1,714	298.0	41.0	21.0	1891	West Bay City, Mich.
48	220360	.....	St. s.	C. W. Kraft	65	44	74.0	18.8	8.8	1920	Chicago, Ill
49	127629	.....	St. s.	C. W. WATSON	3,698	2,825	380.0	50.0	28.0	1902	Lorain, Ohio
50	203336	.....	St. s.	[18] C. Blaine Warner	140	125	72.5	20.5	6.0	1906	Pennsville, N. J
51	211687	.....	St. s.	[20] C. Blaine Warner	203	130	98.9	32.6	9.7	1913	Tottenville, N. Y
52	203582	.....	St. s.	[21] C. RUSSELL HUBBARD ✚	6,839	5,389	532.0	56.0	31.0	1906	Cleveland, Ohio
53	217588	LPVR	St. s.	CABEGON ✚ ⊙	6,107	3,755	400.7	54.2	29.9	1919	Harriman, Pa
54	217676	LQFH	St. s.	CABRILLE ✚	5,030	3,690	391.8	51.3	28.8	1919	Wilmington, Del
55	201058	KTFD	St. s.	Cabrillo ⊙	611	387	182.0	32.0	13.5	1904	San Pedro, Calif
56	212852	LDWK	St. s.	[22] CACIQUE ⊙	6,245	3,888	394.2	52.3	26.8	1910	Sunderland, England.
57	217153	LNPB	St. s.	CADARETTA ⊙	2,648	1,621	289.0	44.1	19.2	1918	Portland, Oreg
58	212945	LFBT	St. s.	[23] CADDO ⊙	6,223	3,877	414.5	55.2	30.7	1912	Newcastle-on-Tyne, England.

[1] Formerly st. s. Jessie Harkins.
[2] Formerly Lansing Shoal Lighthouse No. 55.
[3] Formerly st. s. {a Bayonne. b High-Bridge.
[4] Formerly st. s. Easton.
[5] Formerly st. s. Keyport.
[6] Formerly st. s. {a Eastfield. b Matawan.
[7] Formerly st. s. {a C. E. Evarts. b Jas. A. Lawrence.
[8] Formerly British st. s. C. A. Canfield.
[9] Formerly U. S. Engineer st. s. C. A. Culberson.
[10] Formerly st. s. Olean.
[11] Formerly st. s. Richard W. Law.
[12] Formerly st. s. {a Richard F. Young. b Louise Greer.

Line No.	Service	Crew	Indicated horsepower	Name of owner	Home port	Address of owner
1	Pas.	3	75	L. B. Hunt	Tacoma, Wash.	Gig Harbor, Wash.
2	Tow.	3	75	G. W. Hill	Apalachicola, Fla.	
3	Pas.	3	125	John Johnson	Astoria, Oreg.	Rosburg, Wash.
4	Tow.	21	750	United States Shipping Board	Newark, N. J.	Kearny, N. J.
5	Tow.	21	800	Newaygo Tug Line (Wis.)	Milwaukee, Wis.	
6	Frt.	2	45	Albina Fuel Co. (Oreg.)	Portland, Oreg.	976 East Broadway.
7	Tow.	7	450	Mobile Towing & Wrecking Co. (Ala.)	Mobile, Ala.	
8	Frt.	31	1,400	Pocahontas Steamship Co. (Del.)	Wilmington, Del.	Du Pont Building.
9	Tnk.	32	2,800	Tide Water Oil Co. (N. J.)	New York, N. Y.	11 Broadway.
10	Pas.	1	75	Adolph J. Anderson	Seattle, Wash.	308 32d Avenue.
11	Frt.	10	100	Clarence L. Monroe	Port Huron, Mich.	Bay City, Mich.
12	Frt.	9	250	Central R. R. Co. of New Jersey (N. J.)	New York, N. Y.	143 Liberty Street.
13	Frt.	9	250	do	do	Do.
14	Frt.	4	250	do	do	Do.
15	Frt.	7	250	do	do	Do.
16	Frt.	8	550	do	do	Do.
17	Tow.	9	500	Goodwin-Gallagher Sand & Gravel Corporation (N. Y.).	do	21 East Fortieth Street.
18	Tow.	6	300	Star Sand Co. (Oreg.)	Portland, Oreg.	Foot Randolph Street.
19	Tnk.	39	2,650	Pan American Petroleum & Transport Co. (Del.).	Los Angeles, Calif.	Security Building.
20	Frt.	10	200	Wood Brothers Construction Co. (Nebr.)	Omaha, Nebr.	
21	Fsh.	3	35	Chas. A. Mattison	Sandusky, Ohio	Vermilion, Ohio.
22	Frt.	38	1,350	Union Sulphur Co. (N. J.)	New York, N. Y.	33 Rector Street.
23	Tow.	5	110	R. P. Thompson	Port Huron, Mich.	815 Wall Street.
24	Frt.	2	35	Interlake S. S. Co. (Ohio)	Buffalo, N. Y.	Fairport, N. Y.
25	Tow.	4	200	Wagner Tug Boat Co. (Wash.)	Seattle, Wash.	Salmon Bay Dock.
26	Frt.	6	144	Narragansett Bay Oyster Co. (R. I.)	Providence, R. I.	
27	Tow.	8	350	T. L. Durocher	Detroit, Mich.	C. &. O. Building.
28	Tow.	15	700	Chesapeake & Ohio Ry. Co. (Va.)	Newport News, Va.	
29	Frt.	21	900	Spokane Steamship Co. (Mich.)	Port Huron, Mich.	
30	Pas.	3	160	Chas. F. Bielman, jr	Detroit, Mich.	1161 Hancock West.
31	Tow.	3	60	Conlon Canal Line (N. Y.)	Buffalo, N. Y.	137 Erie Street.
32	Frt.	5	125	Randall Boat Corporation (N. Y.)	New York, N. Y.	103 East 125th Street.
33	Frt.	14	530	Pine Ridge Coal Co. (Mich.)	Detroit, Mich.	612 Union Trust Building.
34	Frt.	9	175	United Fuel & Supply Co. (Mich.)	do	Free Press Building.
35	Frt.	21	2,000	Interlake S. S. Co. (Ohio)	Cleveland, Ohio	Fairport, Ohio.
36	Tow.	3	125	Standard Dredging Co. (N. J.)	New York, N. Y.	Woolworth Building.
37	Fsh.	5	100	Wm. Ver Duin	Grand Haven, Mich.	
38	Frt.	5	100	Staten Island Shipbuilding Co. (N. Y.)	New York, N. Y.	Port Richmond, N. Y.
39	Tow.	6	500	New York Central R. R. Co. (N. Y.)	do	466 Lexington Avenue.
40	Tow.	7	250	W. Freeland Dalzell	do	24 State Street.
41	Oys.	7	40	H. J. Lewis Oyster Co. (Conn.)	Bridgeport, Conn.	Stratford, Conn.
42	Tow.	7	500	Erie Land & Improvement Co. (N. J.)	New York, N. Y.	50 Church Street.
43	Frt.	21	1,500	Interlake S. S. Co. (Ohio)	Cleveland, Ohio	Fairport, Ohio.
44	Tow.	5	150	David J. Conroy (Del.)	New York, N. Y.	One hundred and fifty-second Street and Harlem River.
45	Frt.	12	400	United Fuel & Supply Co.	Detroit, Mich.	Free Press Building.
46	Fsh.	6	60	Timothy J. Desmond	Buffalo, N. Y.	Dunkirk, N. Y.
47	Frt.	17	1,000	Hammermill Paper Co. (Pa.)	Erie, Pa.	
48	Tow.	9	450	James A. Smith	Cleveland, Ohio	717 The Arcade.
49	Frt.	27	1,450	National Steamship Co. (Minn.)	Duluth, Minn.	Alworth Building.
50	Frt.	6	250	Bernard J. Burke	Newark, N. J.	Elizabeth, N. J.
51	Tow.	5	300	Warner Sugar Refining Co. (N. J.)	New York, N. Y.	79 Wall Street.
52	Frt.	31	1,760	Columbia S. S. Co. (Ohio)	Cleveland, Ohio	1202-1204 Hanna Building.
53	Frt.	74	[13] 3,000	United States Shipping Board	Philadelphia, Pa.	Bourse Building.
54	Tnk.	35	2,700	do	Wilmington, Del.	
55	Pas.	21	1,500	Wilmington Transportation Co. (Calif.)	Los Angeles, Calif.	Wilmington, Calif.
56	Frt.	40	3,000	Grace Steamship Co. (Del.)	New York, N. Y.	7 Hanover Square.
57	Frt.	35	1,400	The Charles Nelson Co. (Calif.)	San Francisco, Calif.	230 California Street.
58	Tnk.	36	3,000	Standard Oil Co. (N. J.)	New York, N. Y.	26 Broadway.

[13] Formerly st. s. (a Frank L. Bapst. b Squaw.)
[14] Formerly st. s. Ward Ames.
[15] Formerly st. s. (a Frederick U. Robbins. b Wauwatosa.)
[16] Formerly st. s. Loftus Cuddy.
[17] Formerly st. s. Clara E. Uhler.
[18] Formerly st. s. City of Paris.
[19] Formerly st. s. (a Margaret A. Acton. b Portia C. Pettis.)
[20] Formerly st. s. William J. Gillen.
[21] Formerly st. s. Henry A. Hawgood.
[22] Formerly British st. s. Cacique.
[23] Formerly Canadian st. s. (a Adorna. b Winnipeg.)

Line No.	Official No.	Signal letters	Rig	Name of vessel	Tonnage		Dimensions			When built	Where built
					Gross	Net	Length	Breadth	Depth		
							Feet	*Feet*	*Feet*		
1	217293	LPBJ	St. s.	CADDOPEAK	2,865	1,769	289.0	44.1	19.2	1918	Portland, Oreg.
2	117134		St. s.	[1] CADILLAC	3,586	2,855	380.0	50.0	24.0	1902	Lorain, Ohio.
3	214286		St. s.	Caesar A. Grasselli	183	103	102.5	29.0	8.5	1916	Milford, Del.
4	221136		St. s.	CAIRO	757	410	200.0	40.0	7.9	1921	Point Pleasant, W. Va.
5	212654	LDSQ	St. s.	[2] CALAMARES	7,244	3,846	470.4	55.3	23.1	1913	Belfast, Ireland.
6	216804	LMQF	St. s.	CALAVERAS	2,379	1,447	250.5	43.7	22.5	1918	Toledo, Ohio.
7	222730	MDWL	St. s.	[3] CALAWAH	7,270	4,165	445.0	49.2	30.0	1893	Belfast, Ireland.
8	209763		St. s.	CALCITE	3,996	2,459	416.0	54.2	29.0	1912	Wyandotte, Mich.
9	217079	LNJC	St. s.	CALICOROCK	2,379	1,447	250.5	43.7	22.5	1918	Toledo, Ohio.
10	217143	LNMQ	St. s.	CALISPELL	2,379	1,447	250.2	43.7	22.5	1918	do.
11	204629	KWJF	St. s.	[4] CALISTOGA	2,312	1,270	298.0	45.0	16.1	1907	Sparrows Point, Md.
12	201017		St.w.	[5] Cal. J. Neare	39	39	85.0	17.0	3.5	1884	Jeffersonville, Ind.
13	217394	LPGW	St. s.	CALLABASAS	2,220	1,330	289.0	44.1	19.2	1918	Portland, Oreg.
14	127409		St. s.	Callendar	84	57	72.6	17.6	6.2	1900	do.
15	218455	LRVK	St. s.	CALNO	3,283	2,000	324.0	46.2	25.0	1919	Newark, N. J.
16	212642	LDSF	St. s.	[6] CALORIA	4,095	2,543	369.3	50.9	30.3	1800	Newcastle-on-Tyne, England.
17	126838		St. s.	Calumet	62	31	73.0	19.6	9.1	1892	Milwaukee, Wis.
18	204447		St. s.	*Calumet*	4,641	3,385	420.0	52.2	29.0	1907	Wyandotte, Mich.
19	96549		St. s.	[7] Calumet II	39	26	81.2	12.0	6.4	1901	New York, N. Y.
20	127606	KRLS	St. s.	CALVERT	889	604	180.0	40.0	10.3	1902	Philadelphia, Pa.
21	217970	LQWB	St. s.	CALVERT	4,071	2,514	339.3	49.1	26.5	1919	Baltimore, Md.
22	85611		St. s.	[8] Calvert Crary	40	23	71.0	16.0	6.0	1880	Norfolk, Va.
23	127768	KSNR	St. s.	CALVIN AUSTIN	3,826	2,853	298.9	60.8	17.8	1903	Wilmington, Del.
24	105618		St. s.	[9] Calvin Whiteley	21	13	55.7	13.5	5.7	1876	Philadelphia, Pa.
25	212919	LFDK	St. s.	[10] CAMAGUEY	3,462	2,162	358.0	45.0	24.2	1903	West Hartlepool, England.
26	212163		St. s.	[11] Cambrai	39	23	50.8	15.1	6.0	1914	Massena, N. Y.
27	126180		St. s.	Cambria	89	46	86.0	18.6	9.8	1883	Charleston, S. C.
28	207568		St. s.	[12] CAMBRIA	6,287	4,861	504.0	54.2	31.0	1910	Wyandotte, Mich.
29	107216	KMQD	St. s.	[13] CAMBRIDGE	2,094	1,399	225.3	42.1	14.2	1896	Philadelphia, Pa.
30	126668		St. s.	Cambridge (composite)	834	692	165.3	37.5	10.1	1890	Baltimore, Md.
31	218634	LSFP	St. s.	CAMBRIDGE	3,283	2,000	324.0	46.2	25.0	1919	Newark, N. J.
32	127157		St. s.	CAMDEN	757	515	146.8	38.0	13.2	1896	Elizabeth, N. J.
33	204087	KWCG	St. s.	CAMDEN	2,153	1,143	320.5	40.0	16.1	1907	Bath, Me.
34	220909	MCFJ	St. s.	CAMDEN	6,653	4,153	419.5	56.5	33.3	1921	Camden, N. J.
35	219635	LVRB	St. s.	Camel	179	30	95.5	24.7	12.2	1920	Sturgeon Bay, Wis.
36	215478		St. s.	Campbell & Stuart	151	102	91.9	28.2	9.7	1917	Brooklyn, N. Y.
37	107592		St. s.	[14] Campostella	121	83	100.0	21.8	8.6	1900	Scranton, Miss.
38	207479		St. s.	CANADIANA	974	427	209.7	45	15.8	1910	Buffalo, N. Y.
39	220388	MBDJ	St. s.	CANANOVA	1,925	1,055	249.8	37.7	14.8	1920	Manitowoc, Wis.
40	216095	LJVS	St. s.	CANOGA	5,575	4,154	409.6	54.1	27.1	1918	Seattle, Wash.
41	202149		St. s.	[15] CANOPUS	4,978	3,770	462.0	50.0	24.0	1905	St. Clair, Mich.
42	218689	LSGV	St. s.	CANSUMSET	5,996	4,465	402.5	53.0	32.0	1919	Baypoint, Calif.
43	220437	MBFQ	St. s.	[16] CAPE ANN	7,311	4,526	425.8	57.0	33.1	1920	Oakland, Calif.
44	207392	LBMD	St s.	CAPE CHARLES	296	201	125.0	25.0	12.6	1910	Camden, N. J.
45	127452	KQFV	St. s.	Cape Cod	557	355	151.0	32.1	12.5	1900	Essex, Mass.
46	219755	LWBH	St. s.	[17] CAPE COD	7,017	4,357	425.8	57.0	31.2	1920	Oakland, Calif.
47	223447		St. w.	CAPE GIRARDEAU	470	470	210.0	38.0	6.5	1923	Jeffersonville, Ind.
48	217744	LQJK	St. s.	[18] CAPE HENLOPEN	7,069	4,306	434.8	56.2	31.8	1919	Sparrows Point, Md.
49	216327	LKRG	St. s.	CAPE HENRY	4,628	2,832	376.4	52.3	27.0	1918	do.
50	127566		St. p.	CAPE MAY	714	532	156.0	30.0	13.0	1901	Wilmington, Del.
51	217115	LNKJ	St. s.	CAPE MAY	6,847	4,280	415.0	53.7	28.3	1918	Sparrows Point, Md.
52	216466	LKWD	St. s.	CAPE ROMAIN	4,695	2,880	376.4	52.3	27.0	1918	do.
53	105901		St. s.	[19] Capelton	99	62	82.6	24.8	7.5	1880	Philadelphia, Pa.
54	219904	LWHS	St. s.	CAPILLO	5,135	3,127	390.0	54.2	27.8	1920	Hog Island, Pa.
55	208044		St. w.	Capital City	1,142	701	220.0	42.6	9.3	1910	San Francisco, Calif.
56	220019	LWND	St. s.	CAPITAL OF NEBRASKA	3,545	2,179	324.0	46.2	25.0	1920	Mobile, Ala.
57	205205		St. w.	[20] Capitol	747	747	256.6	50.7	6.2	1908	Dubuque, Iowa.
58	127311		St. w.	Captain	23	19	57.4	15.3	3.5	1898	Bayou des Glace, La.
59	81635		St. s.	[21] CAPTAIN BUD	203	138	124.5	20.2	9.3	1898	Dubuque, Iowa.
60	222378		St. s.	[22] Captain Connell	32	21	56.2	11.9	6.5	1905	Camden, N. J.
61	224473		St. s.	[23] Captain Drum	48	33	77.4	15.4	7.0	1875	Wilmington, Del.
62	126911		St. w.	Capt. Fritz	57	20	99.8	21.6	3.4	1892	Moss Point, Miss.
63	203900		St. w.	[24] Captain George	134	79	113.0	21.2	3.6	1907	Allemands, La.
64	220080		St. w.	Captain Lyerly	99	99	130.4	28.3	3.1	1920	Knoxville, Tenn.
65	125368		St. s.	Captain Sam	92	59	92.0	21.5	8.8	1873	Philadelphia, Pa.

[1] Formerly st. s. Steel King.
[2] Formerly British st. s. Calamares.
[3] Formerly (a British st. s. Mobile. (b U. S. Transport Sherman.
[4] Formerly st. s. Florida.
[5] Formerly (a United States Engineers *st. p. Meter (b *st. p. Meter.
[6] Formerly German st. s. Chatham.
[7] Formerly st. s. Hope.
[8] Formerly st. s. (a George W. Roper. (b Pamlico.
[9] Formerly st. s. A. Somers Kappelo.
[10] Formerly Cuban st. s Camaguey.
[11] Formerly st. s. Amos Lay.

Line No.	Service	Crew	Indicated horsepower	Name of owner	Home port	Address of owner
1	Frt.	26	1,400	Charles Nelson Co. (Calif.)	San Francisco, Calif.	230 California Street.
2	Frt.	26	1,450	Cleveland-Cliffs S. S. Co. (Ohio)	Cleveland, Ohio	Kirby Building.
3	Frt.	7	350	Tremley Transportation Co. (N. J.)	New York, N. Y.	347 Madison Avenue.
4	Tow.	2	1,800	War Department Mississippi-Warrior Service	New Orleans, La.	Customhouse.
5	Pas.	154	6,500	United Fruit Steamship Corporation (Del.)	New York, N. Y.	17 Battery Place.
6	Frt.	35	1,250	United States Shipping Board	do	45 Broadway.
7	Frt.	121	3,500	Los Angeles Steamship Co. (Calif.)	Los Angeles, Calif.	Wilmington, Calif.
8	Frt.	20	1,700	Bradley Transportation Co. (W. Va.)	Duluth, Minn.	Grand City, Mich.
9	Frt.	36	1,250	United States Shipping Board	New York, N. Y.	45 Broadway.
10	Frt.	25	1,250	do	do	Do.
11	Pas.	16	2,600	Monticello Steamship Co. (Me.)	San Francisco, Calif.	Pier 1.
12	Frt.	5	200	Cumberland Hickory Co.	Nashville, Tenn.	Carthage, Tenn.
13	Frt.	36	1,400	Callabasas Steamship Corporation (Del.)	New York, N. Y.	61 Broadway.
14	Pas.	5	225	Pacific American Fisheries (Me.)	Seattle, Wash.	Bellingham, Wash.
15	Frt.	37	[9]1,500	United States Shipping Board	Newark, N. J.	
16	Tnk.	33	[9]1,800	Standard Fruit & Steamship Co. (Del.)	New Orleans, La.	G. and C. Building.
17	Tow.	9	400	Great Lakes Dredge & Dock Co. (N. J.)	Duluth, Minn.	1st Nat'l Bank Building.
18	Frt.	20	1,650	Interlake S. S. Co. (Ohio)	Cleveland, Ohio	Western Reserve Building.
19	Frt.	3	175	McNichol Packing Co. (Me.)	Eastport, Me.	99 Water Street.
20	Frt.	37	1,800	Baltimore & Virginia Steamboat Co. (Md.)	Baltimore, Md.	Pier 1, Pratt Street.
21	Frt.	49	[9]1,800	United States Shipping Board	do	22 Light Street.
22	Frt.	8	400	Metropolitan Life Insurance Co. (N. Y.)	Elizabeth City, N. C.	
23	Pas.	100	2,700	Eastern Steamship Lines (Me.)	Portsmouth, N. H.	Eliot, Me.
24	Tow.	3	68	Baker-Whiteley Coal Co. (W. Va.)	Baltimore, Md.	508 Keyser Building.
25	Frt.	42	1,850	New York & Cuba Mail Steamship Co. (Me.)	New York, N. Y.	Foot Wall Street.
26	Tow.	3	75	Smith, Hauser & McIsaac (N. Y.)	do	18 East Forty-second Street.
27	Tow.	7	200	Atlantic Towing Co. (Del.)	Savannah, Ga.	228 East Bay Street.
28	Frt.	32	1,650	Bethlehem Transportation Corporation (Del.).	Cleveland, Ohio	Union Trust Building.
29	Pas.	38	1,800	New York & New Orleans Steamship Co. (N. J.)	New York, N. Y.	Pier 44, N. R.
30	Pas.	27	500	Baltimore, Chesapeake & Atlantic Ry. Co. (Md.).	Baltimore, Md.	Pier 1, East Pratt Street.
31	Frt.	37	[9]1,500	United States Shipping Board	Newark, N. J.	Kearny, N. J.
32	Fer.	7	600	Philadelphia & Camden Ferry Co. (N. J.)	Philadelphia, Pa.	Broad Street Station.
33	Pas.	110	[9]4,000	Eastern Steamship Lines (Me.)	Portsmouth, N. H.	Eliot, Me.
34	Tnk.	42	3,000	United Fruit Tanker Corporation (Del.)	New York, N. Y.	Pier 9, North River.
35	Tow.	11	450	Lamberta Point Tow Boat Co. (Va.)	Norfolk, Va.	
36	Msc.	5	75	Campbell & Stuart (N. Y.)	New York, N. Y.	11 Moore Street.
37	Tow.	9	250	Norfolk Dredging Co. (Va.)	Norfolk, Va.	
38	Pas.	25	1,100	Buffalo & Crystal Beach Corporation (N. Y.)	Buffalo, N. Y.	Foot Commercial Street.
39	Frt.	37	1,900	Cananova Steamship Corporation (Del.)	New York, N. Y.	61 Broadway.
40	Frt.	40	[9]2,500	United States Shipping Board	Seattle, Wash.	Securities Building.
41	Frt.	29	1,500	Interlake Steamship Co. (Ohio)	Cleveland, Ohio	Fairport, Ohio.
42	Frt.	41	[9]2,800	United States Shipping Board	San Francisco, Calif.	369 Pine Street.
43	Tnk.	44	2,800	Cape Steamship Co. (Del.)	Philadelphia, Pa.	Lafayette Building.
44	Pas.	12	800	New York, Philadelphia & Norfolk R. R. Co. (Va.).	Cape Charles, Va.	
45	Pas.	32	1,000	Thames River Line (Del.)	New York, N. Y.	44 Whitehall Street.
46	Tnk.	33	2,800	Cape Steamship Co. (Del.)	Philadelphia, Pa.	Lafayette Building.
47	Pas.	2	900	Eagle Packet Co. (Mo.)	St. Louis, Mo.	Foot of Vine Street.
48	Tnk.	34	2,600	Cape Steamship Co. (Del.)	Philadelphia, Pa.	Lafayette Building.
49	Frt.	39	2,500	United States Shipping Board	Baltimore, Md.	Coca Cola Building.
50	Fer.	6	620	Delaware River Ferry Co. (N. J.)	Philadelphia, Pa.	Reading Terminal.
51	Frt.	58	4,000	United States Shipping Board	Baltimore, Md.	22 Light Street.
52	Frt.	49	2,500	do	do	Do.
53	Frt.	6	100	Laurel Hill Lighterage Co. (N. J.)	New York, N. Y.	25 Broad Street.
54	Frt.	37	[9]2,500	United States Shipping Board	Philadelphia, Pa.	Bourse Building.
55	Pas.	20	1,200	California Transportation Co. (Calif.)	San Francisco, Calif.	Pier 3.
56	Frt.	40	1,600	United States Shipping Board	Mobile, Ala.	
57	Pas.	63	858	Streckfus Steamboat Line (Ill.)	St. Louis, Mo.	International Life Building.
58	Tow.	9	60	E. Sundberry	Morgan City, La.	Napoleonville, La.
59	Tow.	5	598	New Orleans Coal & Bisso Towboat Co. (Del.)	New Orleans, La.	United Fruit Building.
60	Frt.	15	150	City of New York	New York, N. Y.	Municipal Building.
61	Tow.	4	185	George T. Rendle	Boston, Mass.	270 Condor Street.
62	Pas.	5	60	J. L. Tucker	Pensacola, Fla.	907 North Alcanez Street.
63	Tow.	10	250	George Cousin	New Orleans, La.	7805 Poplar Street.
64	Frt.	17	160	Tennessee River Navigation Co. (Tenn.)	Chattanooga, Tenn.	
65	Tow.	12	400	Bay Towing Co. (Tex.)	Galveston, Tex.	818 American National Bank Building.

[12] Formerly st. s. E. H. Utley.
[13] Formerly st. s. Atlantia.
[14] Formerly st. s. Amanda Moore.
[15] Formerly st. s. George H. Russel.
[16] Formerly st. s. Sapulpa.
[17] Formerly st. s. Quabbin.
[18] Formerly st. s. Houma.
[19] Formerly st. s. Advance.
[20] Formerly st. w. Dubuque.
[21] Formerly st. s. William K. Kavanaugh.
[22] Formerly U. S. Q. M. C. st. s. Captain Connell.
[23] Formerly U. S. Q. M. C. st. s. {a Monroe. b Captain Drum.
[24] Formerly st. w. Magnolia.

Line No.	Official No.	Signal letters	Rig	Name of vessel	Tonnage		Dimensions			When built	Where built
					Gross	Net	Length	Breadth	Depth		
							Feet	*Feet*	*Feet*		
1	25332	----------	St. s.	[1] Capt. Savidge	134	91	96.9	20.4	10.1	1900	Rockland, Me.
2	203735	----------	St. s.	Capt. Toby	20	14	46.9	14.4	5.7	1906	Solomons, Md.
3	126869	----------	St. s.	Capt. Weber	690	569	174.5	36.5	8.0	1892	San Francisco, Calif.
4	201645	KTNW	St. s.	CAPTAIN A. F. LUCAS ⊙	4,188	3,257	360.0	50.0	21.5	1904	Richmond, Va.
5	127469	----------	St. s.	CAPTAIN THOMAS WILSON. ✚	4,318	3,091	420.5	50.0	24.0	1900	Port Huron, Mich.
6	220257	LWTM	St. s.	CAPULIN ✚⊙	5,543	3,407	390.0	54.2	27.8	1920	Hog Island, Pa.
7	223478	MFJB	St. s.	CARABOBO ✚⊙	2,916	1,718	305.2	48.2	19.9	1923	Camden, N. J.
8	126576	KGMT	St. s.	*Caracas* ✚⊙	2,886	1,850	311.6	40.2	20.5	1889	Philadelphia, Pa.
9	127706	----------	St. w.	Carbon	85	85	117.0	23.0	4.5	1902	Elizabeth, Pa.
10	220186	LWRS	St. s.	CARDONIA ✚⊙	5,104	3,106	390.0	54.2	27.8	1920	Hog Island, Pa.
11	220552	MBJL	St. s.	CARENCO ✚⊙	5,109	3,116	390.0	54.2	27.8	1920	----do----
12	214561	LGMQ	St. s.	CARIB	2,118	1,259	251.0	43.8	18.2	1916	Wyandotte, Mich.
13	127578	KRGV	St. s.	CARLISLE ✚	644	438	157.0	29.0	17.5	1901	Philadelphia, Pa.
14	205805	KWRT	St. s.	Carlos	865	541	198.4	39.2	14.8	1908	San Francisco, Calif.
15	222058	----------	St. w.	Carl White	43	27	64.5	12.0	2.0	1919	Fairbanks, Alaska
16	215018	----------	St. s.	CARL D. BRADLEY ✚⊙	7,203	5,557	530.0	60.0	32.0	1917	Lorain, Ohio
17	222777	----------	St. s.	[2] CARL D. COLONNA	137	16	96.8	20.8	10.4	1891	Boston, Mass.
18	20616	----------	St. s.	[3] CARLOTTA	29	19	50.7	14.0	6.2	1897	Buffalo, N. Y.
19	220550	MBJH	St. s.	CARLTON ✚⊙	5,127	3,124	390.0	54.2	27.8	1920	Hog Island, Pa.
20	203557	LBHK	St. s.	Carmel	633	401	170.0	38.0	12.3	1906	Aberdeen, Wash.
21	215614	----------	St. s.	CARMI A. THOMPSON ✚	7,038	5,658	525.0	58.0	31.0	1917	Lorain, Ohio
22	200039	KSNV	St. s.	CARMINA	260	148	140.1	21.5	11.6	1903	South Boston, Mass.
23	25792	----------	St. w.	[4] *Carolina*	30	19	55.7	14.4	4.3	1867	Richmond, Va.
24	90172	KLGP	St. s.	[5] *Carolina* ⊙	1,304	887	220.0	40.0	13.0	1892	Philadelphia, Pa.
25	116485	LHRG	St. s.	[6] Carolina	123	61	92.6	21.0	10.0	1892	----do----
26	209344	----------	St. s.	CAROLINA ✚	334	206	121.0	27.1	8.0	1911	Newport News, Va.
27	213756	----------	St. s.	Carolina	9	6	48.8	12.6	2.2	1915	Wilmington, N. C.
28	219782	LWCK	St. s.	[7] CAROLINAS ✚⊙	3,513	2,144	333.8	40.0	24.9	1920	Jacksonville, Fla.
29	75781	----------	St. s.	[8] Caroline	63	43	72.5	18.5	7.4	1875	Brooklyn, N. Y.
30	205484	----------	St. s.	Caroline Vinyard	95	65	92.2	20.5	6.2	1908	Milford, Del.
31	212893	LFCM	St. s.	[9] CAROLINIAN ⊙	4,170	2,707	359.8	50.2	26.4	1906	Hartlepool, England
32	210278	LCMN	St. s.	CAROLYN ⊙	3,209	2,389	313.6	46.1	22.9	1912	Newport News, Va.
33	222468	----------	St. w.	Carolyn	72	72	64.0	29.9	4.3	1922	Memphis, Tenn.
34	220598	MBKS	St. s.	CARPLAKA ✚⊙	5,104	3,113	390.0	54.2	27.8	1920	Hog Island, Pa.
35	220597	MBKR	St. s.	CARRABULLE ✚⊙	5,030	3,105	390.0	54.2	27.8	1920	----do----
36	222465	----------	St. s.	Carrie Nichols	97	66	70.9	21.8	9.7	1922	Tottenville, N. Y.
37	126877	----------	St. s.	Carrie A. Ramsay	84	42	76.0	18.9	9.0	1892	Perth Amboy, N. J.
38	210109	----------	St. w.	Carrie B. Schwing	63	63	100.7	24.0	3.8	1912	Plaquemine, La.
39	203782	KVSR	St. s.	[10] CARRIE T. MESECK	163	111	87.0	23.6	12.0	1906	Port Richmond, N. Y.
40	127006	----------	St. p.	CARRIER	1,097	734	280.3	44.0	10.0	1892	Newburgh, N. Y.
41	212652	LDSN	St. s.	[11] CARRILLO ⊙	4,538	2,769	378.8	50.3	29.1	1911	Belfast, Ireland
42	212584	LDQH	St. s.	[12] CARTAGO ⊙	4,611	2,801	378.8	49.8	29.6	1908	----do----
43	127605	----------	St. s.	Carter H. Harrison	30	20	71.0	16.0	5.2	1901	Chicago, Ill.
44	126284	----------	St. p.	[13] *Carteret*	833	541	171.0	36.7	13.4	1885	Wilmington, Del.
45	223033	----------	St. s.	CARTERET	373	226	149.9	32.6	9.6	1923	Chester, Pa.
46	224573	----------	St. w.	CARY-BIRD	201	197	139.0	30.0	5.2	1925	Point Pleasant, W. Va.
47	218102	LRGB	St. s.	CASCADE ✚⊙	4,839	3,635	380.2	53.1	26.9	1919	Tacoma, Wash.
48	215796	LJGP	St. s.	[14] CASCADE ✚⊙	1,853	1,109	252.0	43.5	18.9	1917	Toledo, Ohio
49	209586	----------	St. w.	Cascades	407	350	160.0	30.3	6.5	1912	Portland, Oreg.
50	219292	LTVP	St. s.	CASEY ✚⊙	5,017	3,094	390.0	54.2	27.8	1919	Hog Island, Pa.
51	204919	KWMB	St. s.	[15] Caspar	648	362	175.1	38.3	12.4	1907	Aberdeen, Wash.
52	218655	LSFW	St. s.	CASPER ✚⊙	4,975	3,054	390.0	54.2	27.8	1919	Hog Island, Pa.
53	209518	LCHB	St. s.	CASPIAN	125	85	80.6	21.6	10.2	1912	Camden, N. J.
54	126424	----------	St. s.	Cassie	31	15	59.0	14.6	6.4	1887	New London, Conn.
55	220574	MBKD	St. s.	CASSIMIR ✚⊙	5,030	3,105	390.0	54.2	27.8	1920	Hog Island, Pa.
56	126934	----------	St. w.	Castalia	87	60	100.0	24.0	2.7	1892	Sioux City, Iowa
57	220630	MBNC	St. s.	CASTANA ✚	5,030	3,105	390.0	54.2	27.8	1920	Hog Island, Pa.
58	206238	----------	St. s.	CASTANET	46	32	69.3	14.4	7.6	1909	Ferrysburg, Mich.
59	126552	----------	St. s.	Castine	69	35	71.1	14.5	5.0	1889	Brewer, Me.
60	217860	LQRC	St. s.	CASTLE TOWN ✚⊙	3,321	2,029	321.7	50.0	21.6	1919	Gloucester City, N. J.
61	217590	LPVT	St. s.	CASTLE WOOD ✚	3,304	1,971	321.7	50.0	21.6	1919	----do----
62	220629	MBLW	St. s.	CATAHOULA ✚⊙	5,030	3,105	390.0	54.2	27.8	1920	Hog Island, Pa.
63	223907	MFNS	St. s.	CATALINA ✚⊙	1,766	1,161	285.2	52.1	18.8	1924	Los Angeles, Calif.
64	211941	----------	St. s.	CATARACT	185	125	80.4	25.0	12.3	1914	Baltimore, Md.
65	127168	KMWJ	St. s.	CATAWISSA	558	352	158.0	29.0	18.0	1896	Wilmington, Del.
66	222841	----------	St. w.	Catharine (composite)	95	70	112.2	25.4	3.4	1923	Portland, Oreg.
67	3706	----------	St. s.	[16] Catherine	55	25	75.5	16.4	6.6	1897	Biloxi, Miss.

[1] Formerly st. s. Unique.
[2] Formerly st. s. U. S. N. Wahneta.
[3] Formerly st. s. Queen.
[4] Formerly st. s. Virginia.
[5] Formerly { *a* St. s. Hartford. *b* U. S. Q. M. C. Terry. *c* St. s. Hartford. *d* St. s. Charles H. Hackley.
[6] Formerly st. s. Sea King.
[7] Formerly st. s. Pinellas.
[8] Formerly st. s. { *a*. John Mitchell. *b* Glen Island.
[9] Formerly { *a* British st. s. Harley. *b* British st. s. Southerner. *c* St. s. Southerner.

Line No.	Service	Crew	Indicated horsepower	Name of owner	Home port	Address of owner
1	Tow.	8	300	Neptune Line (Del.)	New York, N. Y	25 Beaver Street.
2	Tow.	4	75	A. J. Taylor	Washington, D. C	10th and Water Street SW.
3	Pas.	39	350	California Transportation Co. (Calif.)	San Francisco, Calif	Pier 3.
4	Tnk.	31	2,800	Standard Oil Co. (Calif.)	do	225 Bush Street.
5	Frt.	24	1,300	Wilson Transit Co. (Ohio)	Cleveland, Ohio	Fairport, Ohio.
6	Frt.	41	*2,500	United States Shipping Board	Philadelphia, Pa	Bourse Building.
7	Pas.	59	*2,200	Atlantic & Caribbean Steam Navigation Co. (Del.)	Wilmington, Del	Du Pont Building.
8	Pas.	69	2,000	do	do	Do.
9	Tow.	13	289	Wheeling Steel Corporation (Del.)	Pittsburgh, Pa	Wheeling, W. Va.
10	Frt.	42	*2,500	United States Shipping Board	Philadelphia, Pa	Bourse Building.
11	Frt.	38	*2,500	do	do	Do.
12	Frt.	30	1,300	New York & Porto Rico Steamship Co. (Me.)	New York, N. Y	25 Broadway.
13	Tow.	20	750	Reading Co. (Pa.)	Philadelphia, Pa	Reading Terminal.
14	Frt.	22	700	Donovan Steamship Co. (Wash)	San Francisco, Calif	260 California Street.
15	Frt.	3	35	Carl White	Seward Alaska	Fairbanks, Alaska.
16	Frt.	38	2,400	Bradley Transportation Co. (W. Va.)	Duluth, Minn	Roger City, Mich.
17	Tow.	9	380	Norfolk Lighterage Co. (Va)	Norfolk, Va	Foot Commerce Street.
18	Tow.	3	35	United States Railroad Administration	Buffalo, N. Y	
19	Frt.	40	*2,500	United States Shipping Board	Philadelphia, Pa	Bourse Building.
20	Frt.	20	400	Sudden & Christenson (Calif.)	San Francisco, Calif	250 California Street.
21	Frt.	31	1,800	Producers S. S. Co. (Ohio)	Cleveland, Ohio	Fairport, Ohio.
22	Plt.	18	900	Association of Maryland Pilots	Baltimore, Md	Foot Broadway.
23	Tow.	5	84	Major & Loomis Co	Elizabeth City, N. C	Hertford, N. C.
24	Pas.	20	1,000	Goodrich Transit Co. (Del.)	Duluth, Minn	
25	Tow.	9	455	Southern Transportation Co. (N. J.)	Philadelphia, Pa	Commercial Trust Co.
26	Frt.	10	250	Buxton Line (Va.)	Norfolk, Va	
27	Tow.	3	30	William A. Bordeaux	Wilmington, N. C	
28	Fsh.	30	107	Nassau Fertilizer & Oil Co. (Fla.)	Fernandina, Fla	
29	Frt.	25	1,600	Garland Steamship Corporation (N. Y.)	New York, N. Y	25 Broadway.
30	Frt.	44	*2,000	Carolina Steamship Co. (Del.)	Charleston, S. C	Middle Atlantic Wharf
31	Tow.	5	50	William J. Wade	Albany, N. Y	New Baltimore, N. Y.
32	Frt.	30	1,200	A. H. Bull Steamship Co. (N. J.)	do	40 West Street.
33	Fer.	4	50	A. C. Johnson	Memphis, Tenn	612 Lucy Street.
34	Frt.	40	*2,500	United States Shipping Board	Philadelphia, Pa	Bourse Building.
35	Tnk.	32	*2,500	Cuba Distilling Co. (W. Va.)	Baltimore, Md	Curtis Bay, Md.
36	Tow.	6	350	Hudson Tow Boat Co. (N. J.)	New York, N. Y	Hoboken, N. J.
37	Tow.	6	250	Providence Steamboat Co. (R. I.)	Providence, R. I	Crary Street.
38	Frt.	11	250	Schwing Lumber & Shingle Co. (La.)	Brashear, La	Plaquemine, La.
39	Tow.	6	637	Meseck Towing & Transportation Co. (N. J.)	New York, N. Y	Pier 59, North River.
40	Fer.	22	450	Morgan's Louisiana & Texas Railroad & Steamship Co. (La.).	New Orleans, La	Pan American Building.
41	Pas.	90	3,650	United Fruit Steamship Corporation (Del.)	New York, N. Y	17 Battery Place.
42	Pas.	78	3,000	do	do	Do.
43	Pas.	6	115	James Ralson	Chicago, Ill	State Street Bridge.
44	Fer.	6	600	Carteret Ferry Corporation (N. J.)	New York, N. Y	90 West Street.
45	Tnk.	7	400	Mexican Petroleum Corporation (Me.)	do	120 Broadway.
46	Fer.	5	150	Cairo City Ferry Co. (Ill.)	St. Louis, Mo	Cairo, Ill.
47	Frt.	50	2,500	United States Shipping Board	Tacoma, Wash	
48	Frt.	26	1,200	E. K. Wood Lumber Co. (Calif.)	San Francisco, Calif	1 Drumm Street.
49	Tow.	10	850	Shaver Transportation Co. (Oreg.)	Portland, Oreg	180 Davis Street.
50	Frt.	32	*2,500	United States Shipping Board	Philadelphia, Pa	Bourse Building.
51	Frt.	18	450	Caspar Lumber Co. (Calif.)	San Francisco, Calif	Hobart Building.
52	Frt.	43	*2,500	United States Shipping Board	Philadelphia, Pa	Bourse Building.
53	Tow.	9	350	P. F. Martin	do	111 Walnut Street.
54	Tow.	5	111	Meritt-Chapman & Scott Corporation (Del.)	New London, Conn	Pequot Avenue.
55	Tnk.	32	*2,500	Cuba Distilling Co. (W. Va.)	Baltimore, Md	Curtis Bay, Md.
56	Tow.	10	60	Wood Bros. Construction Co. (Nebr.)	Omaha, Nebr	Lincoln, Nebr.
57	Tnk.	32	*2,500	United States Shipping Board	Philadelphia, Pa	Bourse Building.
58	Fsh.	3	69	Ranney Fisheries Co. (Ohio)	Cleveland, Ohio	1116 West 11th Street.
59	Pas.	4	50	Leighton W. Coombs	Belfast, Me	Islesboro, Me.
60	Frt.	26	1,650	Charles Nelson Co. (Calif.)	San Francisco, Calif	230 California Street.
61	Frt.	45	1,650	United States Shipping Board	Philadelphia, Pa	Bourse Building.
62	Tnk.	32	*2,500	Cuba Distilling Co. (W. Va.)	Baltimore, Md	Curtis Bay, Md.
63	Pas.	70	3,600	Wilmington Transportation Co. (Calif.)	Los Angeles, Calif	Box 338.
64	Frb.	20	550	Mayor and city council (Md.)	Baltimore, Md	
65	Tow.	19	1,000	Reading Co. (Pa.)	Philadelphia, Pa	Reading Terminal.
66	Tow.	6	325	Columbia Contract Co. (Oreg.)	Portland, Oreg	294 Salmon Street.
67	Pas.	8	175	R. N. Templeman	New Orleans, La	508 State Street.

[10] Formerly st. s. Industry.
[11] Formerly British st. s. Carrillo.
[12] Formerly British st. s. Cartago.
[13] Formerly st. p. Colorado.
[14] Formerly st. s. {a War Rifle. b Lakebridge.
[15] Formerly st. s. Capistrano.
[16] Formerly st. s. Biloxi.

Line No.	Official No.	Signal letters	Rig	Name of vessel	Tonnage		Dimensions			When built	Where built
					Gross	Net	Length	Breadth	Depth		
							Feet	*Feet*	*Feet*		
1	201332		St. w.	Catherine	86	86	126.7	25.9	3.6	1904	Clarington, Ohio
2	216616	LMGC	St. s.	[1] CATHERINE ⊙	2,121	1,278	250.5	43.7	20.4	1918	Manitowoc, Wis.
3	223971		St. s.	Catherine	12	8	40.7	8.8	4.7	1922	Zanesville, Ohio
4	216216	LKNW	St. s.	Catherine D ✚⊙	2,224	1,624	242.0	41.6	24.4	1918	Bellingham, Wash.
5	221516		St. s.	Catherine Carroll	85	58	68.6	22.0	8.8	1921	Tottenville, N. Y.
6	127134		St. w.	Catherine Davis	334	210	135.6	26.5	4.0	1896	Marietta, Ohio
7	204835	KWLS	St. s.	[2] CATHERINE G. SUDDEN ⊙	2,052	1,218	277.0	43.0	17.3	1907	Newport News, Va.
8	219196	LTPC	St. s.	CATHLAMET ✚⊙	5,869	3,635	410.5	54.2	29.2	1919	Seattle, Wash.
9	219956	LWKQ	St. s.	CATHWOOD ✚⊙	7,072	4,360	435.0	56.0	32.0	1920	Alameda, Calif.
10	212027		St. s.	CATSKILL	1,400	952	185.7	38.7	16.1	1914	Newburgh, N. Y.
11	223190		St. s.	CATSKILL	652	443	186.9	40.4	11.4	1923	Mariners Harbor, N. Y.
12	223977		St. s.	Caucus	1,280	644	193.2	41.0	20.0	1905	Greenport, N. Y.
13	214559	LGMN	St. s.	CAUTO ⊙	3,570	2,160	351.0	47.9	24.7	1916	Seattle, Wash.
14	220240		St. s.	Cavalier ✚	181	123	94.2	25.0	13.2	1920	Tottenville, N. Y.
15	220287	LWVH	St. s.	CAYO MAMBI ⊙	1,925	1,025	249.8	37.7	14.8	1920	Manitowoc, Wis.
16	220557		St. s.	Cayuga	74	48	94.0	17.6	5.7	------	Unknown
17	220781	MBTJ	St. s.	CAYUGA	2,309	1,440	251.0	43.6	22.2	1920	Wyandotte, Mich.
18	127756		St. p.	Cazadero	1,682	991	228.5	38.0	17.0	1903	Alameda, Calif.
19	201163		St. s.	Cecil	59	40	76.0	17.3	7.0	1904	Solomons, Md.
20	204205		St. s.	Cecil W	15	10	35.5	10.5	4.0	1905	Northport, Mich.
21	220259	LWTP	St. s.	CECIL COUNTY ✚⊙	7,641	4,678	431.0	59.2	33.4	1920	Baltimore, Md.
22	202583		St. w.	[3] Cecil N. Bean	198	179	130.0	37.8	3.9	1905	Mobile, Ala.
23	126028		St. s.	*Cecelia*	98	49	92.2	20.0	8.6	1882	Camden, N. J.
24	220762	MBSP	St. s.	CEDARHURST ✚⊙	5,030	3,105	390.0	54.2	27.8	1920	Hog Island, Pa.
25	217299	LPBT	St. s.	CEDAR SPRING ✚	2,343	1,418	251.0	43.6	22.2	1918	Duluth, Minn.
26	126132		St. s.	*Celestine*	23	11	50.4	14.4	6.3	1883	Newburgh, N. Y.
27	211948	LDJM	St. s.	Cellio ⊙	943	576	202.3	40.2	14.7	1913	St. Helens, Oreg.
28	211815		St. w.	Celina	177	177	145.5	24.5	4.4	1913	Burnside, Ky.
29	219283	LTVH	St. s.	CENTAURUS ⊙	5,550	3,418	409.8	54.2	27.7	1919	Portland, Oreg.
30	209789		St. s.	[4] CENTRAL	98	40	82.0	21.0	10.3	1912	Ferrysburg, Mich.
31	218611		St. s.	Central	30	20	60.2	18.5	4.8	1919	Clinton, Wash.
32	224095		St. s.	Central II	59	40	60.0	23.6	7.8	1924	----do----
33	217072	LNHT	St. s.	[5] CENTRAL AMERICAN	357	169	124.6	30.0	12.3	1918	Bath, Me.
34	2931		St. s.	[6] Central States	63	31	74.0	18.0	8.4	1872	Brooklyn, N. Y.
35	77170		St. s.	[7] CENTRAL WEST ✚⊙	3,400	2,808	362.0	44.8	22.8	1895	West Bay City, Mich.
36	127718	KSFD	St. s.	Centralia	487	324	160.5	36.0	12.5	1902	Alameda, Calif.
37	217869	LQRH	St. s.	Centurion ✚⊙	415	197	142.0	31.6	14.4	1919	South Somerset, Mass.
38	125904		St. p.	*Cepheus*	882	578	213.6	32.4	11.5	1881	Chester, Pa.
39	200378		St. s.	[8] CEPHEUS	4,551	3,451	416.0	50.0	24.0	1903	West Bay City, Mich.
40	217471	LPNG	St. s.	CERALVO ✚	2,323	1,394	251.0	43.6	22.2	1918	Duluth, Minn.
41	126327		St. s.	Ceres	20	12	45.1	14.3	4.8	1885	Norwalk, Conn.
42	212620		St. s.	Ceres	611	500	137.2	35.1	16.0	1914	Wilmington, Del.
43	217802	LQMR	St. s.	CEROSCO ✚	2,323	1,394	251.0	43.6	22.2	1919	Duluth, Minn.
44	221144	MCPS	St. s.	CERRO-AZUL ✚⊙	8,876	5,540	480.5	66.0	36.8	1921	Chester, Pa.
45	221129	MCPH	St. s.	CERRO-EBANO ✚⊙	8,880	5,543	480.5	66.0	36.8	1921	----do----
46	217803	LQMS	St. s.	CERRO GARDO ✚	2,347	1,420	251.0	43.6	22.2	1919	Duluth, Minn.
47	125903		St. p.	*Cetus*	847	580	213.3	32.0	10.6	1881	Philadelphia, Pa.
48	206169		St. s.	[9] Chal. McWilliams	168	114	90.5	26.0	11.6	1909	Tottenville, N. Y.
49	218075	LRDW	St. s.	CHAMBERINO ✚	2,323	1,394	251.0	43.6	22.2	1919	Duluth, Minn.
50	217804	LQMT	St. s.	CHAMBLEE ✚	2,323	1,394	251.0	43.6	22.2	1919	----do----
51	127335		St. s.	Champion	342	159	122.7	35.2	11.1	1899	Tottenville, N. Y.
52	206918		St. s.	Champion	76	42	88.5	22.6	5.8	1909	Hoquiam, Wash.
53	127579		St. w.	Champion No. 3	66	66	98.9	25.7	3.5	1901	Mason City, W. Va.
54	207144	LBJD	St. s.	Chancellor	383	187	122.0	36.5	11.9	1910	Tottenville, N. Y.
55	127094		St. s.	Channing	51	28	60.3	17.0	7.6	1895	Boston, Mass.
56	218076	LRFB	St. s.	CHANTIER ✚⊙	2,323	1,394	251.0	43.6	22.2	1919	Duluth, Minn.
57	218070	LRDP	St. s.	CHAPAREL ✚	2,323	1,394	251.0	43.6	22.2	1919	----do----
58	200657		St. w.	Chaperon	98	98	110.0	24.0	4.5	1904	Clinton, Iowa
59	214913	LHRC	St. s.	CHAPMAN BROS	472	321	130.8	35.6	12.6	1917	Elizabethport, N. J.
60	219958	LWKS	St. s.	CHAPPAQUA ✚⊙	4,755	2,912	377.0	52.0	26.8	1920	Shooters Island, N. Y.
61	217805	LQMV	St. s.	CHAPPELL ✚	2,323	1,394	251.0	43.6	22.2	1919	Duluth, Minn.
62	212003		St. s.	Charles L	34	22	61.8	16.6	7.7	1914	Erie, Pa.
63	204509	KWHP	St. s.	[10] Charles Christenson	839	452	188.7	39.8	12.8	1907	Winslow, Wash.
64	127365	KPHW	St. s.	CHAS. CLARKE	211	144	108.9	22.6	11.8	1899	Camden, N. J.
65	211352		St. s.	CHARLES HEIDEN	717	446	151.5	35.2	14.6	1913	Ecorse, Mich.
66	92102		St. s.	[11] Charles Horn	930	672	202.2	34.7	13.1	1889	Sheyboygan, Wis.
67	203918		St. s.	CHARLES HUBBARD	4,846	4,287	438.7	52.0	23.9	1907	Toledo, Ohio
68	126806		St. s.	Charles Killam	24	12	48.8	13.5	6.0	1891	Bordentown, N. J.

[1] Formerly st. s. Lake Greenwood.
[2] Formerly st. s. George W. Fenwick
[3] Formerly st. w. {a Mary E. Staples. b Alma. c Henry Burke.
[4] Formerly st. s. Wm. J. McCarthy.
[5] Formerly st. s. {a Central American. b Mexican st. s. Central American.
[6] Formerly st. s. Baltic.
[7] Formerly st. s. John J. McWilliams.

Line No.	Service	Crew	Indicated horsepower	Name of owner	Home port	Address of owner
1	Tow.	6	140	Ohio River Gravel Co. (W. Va.)	Pittsburgh, Pa	Parkersburg, W. Va.
2	Frt.	30	1,550	A. H. Bull Steamship Co. (N. J.)	New York, N. Y	40 West Street.
3	Pas.	3	15	Bernard R. Le Roy	Cincinnati, Ohio	Zanesville, Ohio.
4	Fsh.	22	1,000	Pacific American Fisheries (Me.)	Seattle, Wash	South Bellingham, Wash.
5	Tow.	6	250	Carroll Towing Co. (N. Y.)	New York, N. Y	Pier 5, Bush Docks (B.).
6	Tow.	18	276	Island Creek Coal Co. (Me.)	Cincinnati, Ohio	932 Dixie Terminal Bldg.
7	Frt.	22	1,350	Western Mercantile Marine Corporation (Calif.).	San Francisco, Calif	110 Market Street.
8	Frt.	44	2,800	United States Shipping Board	Seattle, Wash	
9	Tnk.	44	3,100	Union Oil Co. of California (Calif.)	Los Angeles, Calif	Union Oil Building.
10	Fer.	8	1,600	New York Central R. R. Co. (N. Y.)	New York, N. Y	Grand Central Station.
11	Frt.	22	400	Catskill Evening Line (Del.)	do	Pier 43, North River.
12	Drg.	26	725	R. A. Perry	do	
13	Frt.	48	2,500	New York & Cuba Mail Steamship Co. (Me.)	do	Foot Wall Street.
14	Tow.	9	450	Merritt-Chapman & Scott Corporation (Del.)	do	17 Battery Place.
15	Frt.	27	2,000	Cayo Mambi Steamship Corporation (Del.)	do	61 Broadway.
16	Frt.	3	48	E. R. Ray	Rochester, N. Y	76 Oriole Street.
17	Frt.	21	1,300	Independent Steamship Co. (Del.)	Detroit, Mich	Wyandotte, Mich.
18	Fer.	14	1,600	Northwestern Pacific R. R. Co. (Calif.)	San Francisco, Calif	64 Pine Street.
19	Tow.	4	250	Chesapeake Lighterage & Towing Co. (Md.)	Baltimore, Md	Keyser Building.
20	Fsh.	4	25	Walton S. Wilson	Grand Haven, Mich	Northport, Mich.
21	Tnk.	33	[8] 2,750	United States Shipping Board	Baltimore, Md	Merchants and Manufacturers' Building.
22	Fer.	14	400	John R. Drackett	Morgan City, La	
23	Tow.	9	300	Ella Ann Lockwood	Charleston, S. C	12 B Rutledge Avenue.
24	Tnk.	34	[9] 2,500	American Italian Steamship Co. (Del.)	New York, N. Y	52 Broadway.
25	Frt.	37	1,250	United States Shipping Board	Norfolk, Va	
26	Tow.	3	75	Mobile Towing & Wrecking Co. (Ala.)	Mobile, Ala	Foot Dauphin Street.
27	Pas.	30	800	Charles R. McCormick Steamship Co. (Calif.)	San Francisco, Calif	1 Drumm Street.
28	Pas.	7	205	Cumberland Transportation Co. (Ky.)	Louisville, Ky	Burnside, Ky.
29	Frt.	37	2,800	Planet Steamship Corporation (Me.)	New York, N. Y	39 Cortlandt Street.
30	Tow.	8	550	Michigan Limestone & Chemical Co. (Mich.)	Detroit, Mich	732 Dime Bank Building.
31	Fer.	2	45	Whatcom County (Wash.)	Seattle, Wash	Bellingham, Wash.
32	Fer.	2	100	Willis W. Nearhoff	do	Clinton, Wash.
33	Tow.	14	600	Texas Co. (Tex.)	Port Arthur, Tex	Dock 29.
34	Tow.	7	50	Edward Card Co. (N. Y.)	New York, N. Y	11 Moore Street.
35	Frt.	20	1,100	Paisley Steamship Co. (Ohio)	Cleveland, Ohio	Fairport, Ohio.
36	Frt.	18	475	Bayside Redwood Co. (Calif.)	San Francisco, Calif	216 Pine Street.
37	Tow.	20	1,000	United States Shipping Board	Houston, Tex	
38	Pas.	21	900	Iron Steamboat Co. of New Jersey (N. J.)	New York, N. Y	Pier 1, North River.
39	Frt.	29	1,500	Interlake Steamship Co. (Ohio)	Cleveland, Ohio	Fairport, Ohio.
40	Frt.	27	1,250	United States Shipping Board	New York, N. Y	45 Broadway.
41	Oys.	2	45	Luella I. Vroom	do	Port Jefferson, N Y.
42	Frt.	6	275	International Elevating Co. (N. J.)	do	101 Produce Exchange.
43	Frt.	27	1,250	United States Shipping Board	do	45 Broadway.
44	Tnk.	48	4,300	Pan American Petroleum & Transport Co. (Del.).	Los Angeles, Calif	Security Building.
45	Tnk.	45	4,300	do	do	Do.
46	Frt.	27	1,250	United States Shipping Board	New York, N. Y	45 Broadway.
47	Pas.	21	1,605	Iron Steamboat Co. of New Jersey (N. J.)	do	Pier 1, North River.
48	Tow.	9	750	McWilliams Bros. (N. Y.)	do	1 Broadway.
49	Frt.	21	1,250	United States Shipping Board	do	45 Broadway.
50	Frt.	27	1,250	do	do	Do.
51	Wrk.	9	600	Merritt-Chapman & Scott Corporation (Del.)	do	17 Battery Place.
52	Tow.	3	400	Wilson Tug Boat Co. (Wash.)	Seattle, Wash	Aberdeen, Wash.
53	Fer.	3	250	Mason City & Pomeroy Ferry Co. (W. Va.)	Pittsburgh, Pa	Mason City, W. Va.
54	Wrk.	8	550	Merritt-Chapman & Scott Corporation (Del.)	New York, N. Y	17 Battery Place.
55	Tow.	5	150	New Jersey Shipbuilding & Dredging Co. (N. J.).	do	Foot East Twenty-eighth Street.
56	Frt.	41	1,350	United States Shipping Board	do	45 Broadway.
57	Frt.	37	1,250	do	do	Do.
58	Tow.	15	300	J. W. Menke	Cincinnati, Ohio	108 East Pearl Street.
59	Wrk.	5	740	Merrit-Chapman & Scott Corporation (Del.)	New York, N. Y	17 Battery Place.
60	Frt.	51	2,500	United States Shipping Board	do	45 Broadway.
61	Frt.	27	1,250	do	do	Do.
62	Fsh.	6	125	Kolbe Fish Co. (Pa.)	Erie, Pa	Foot French Street.
63	Frt.	21	600	Western Mercantile Marine Corporation (Calif.).	San Francisco, Calif	230 California Street.
64	Frb.	12	600	City of Galveston	Galveston, Tex	
65	Frt.	12	400	United Fuel & Supply Co	Detroit, Mich	Free Press Building.
66	Frt.	17	600	Horn-Lunow Transportation Co. (Ind.)	Chicago, Ill	608 South Dearborn Street.
67	Frt.	22	2,000	Great Lakes Steamship Co. (Del.)	Oswego, N. Y	Syracuse, N. Y.
68	Tow.	5	100	T. S. Graton & Knight Manufacturing Co. (Mass.).	New York, N. Y	33 Warren Street.

[8] Formerly st. s. Frank W. Gilchrist.
[9] Formerly st. s. J. S. Packard.
[10] Formerly schooner Shna-Yak.
[11] Formerly st. s. Marion.

Line No.	Official No.	Signal letters	Rig	Name of vessel	Tonnage		Dimensions			When built	Where built
					Gross	Net	Length	Breadth	Depth		
							Feet	*Feet*	*Feet*		
1	214207	----------	St. s.	Charles Loesch	22	14	52.5	15.7	5.2	1916	Erie, Pa.
2	126621	----------	St. p	*Charles Macalester*	624	462	195.0	30.0	10.6	1890	Wilmington, Del.
3	213073	----------	St. s.	Charles McNeill	69	47	61.7	18.5	8.8	1915	do
4	126517	----------	St. s.	Charles McVea	331	263	123.0	24.1	10.0	1888	Saugutuck, Mich.
5	213899	LFSR	St. s.	CHARLES PRATT ✚⊙	8,982	5,644	500.0	68.0	27.0	1916	Newport News, Va.
6	214165	----------	St. p.	Charles Van Damme	789	551	152.8	36.9	11.0	1916	Benicia, Calif.
7	204077	----------	St. s.	Charles A. Fox	67	45	62.0	20.0	8.4	1907	Tottenville, N. Y.
8	90858	----------	St. s.	[1] Charles A. Kennedy	40	20	72.6	15.9	6.2	1876	Chester, Pa.
9	203387	KVNR	St. s.	[2] Charles A. McCaffrey	197	134	101.1	25.0	12.0	1906	Nonnk, Conn.
10	208135	----------	St. s.	Charles A. Potter	24	17	56.5	14.2	6.2	1910	Ashtabula, Ohio.
11	201711	----------	St. s.	[3] Charles D. McAllister	161	110	93.7	25.5	10.3	1905	Tottenville, N. Y.
12	212716	LDVF	St. s.	[4] CHARLES E. HARWOOD ⊙	2,990	1,738	320.0	45.1	26.3	1913	Walker-on-Tyne, England.
13	204016	----------	St. s.	CHARLES E. WILLIAMS	98	67	75.4	21.0	10.5	1907	Ferrysburg, Mich.
14	85718	----------	St. s.	[5] Charles F. Allen	31	15	58.8	14.6	5.5	1882	Rondout, N. Y.
15	76966	----------	St. s.	[6] Charles F. Bickel	32	16	53.8	15.0	6.2	1891	Jersey City, N. J.
16	125974	----------	St. s.	[7] Chas. F. Glew	26	18	52.0	14.6	5.4	1881	Lockport, N. Y.
17	221842	----------	St. w.	CHARLES F. RICHARDSON	803	544	207.0	45.0	6.5	1921	Hays, Pa.
18	126653	----------	St. s.	Charles H. Bradley ✚	804	624	201.0	37.0	13.6	1890	West Bay City, Mich.
19	220711	MBRG	St. s.	CHARLES H. CRAMP ✚⊙	6,220	3,812	404.6	53.9	26.2	1920	Philadelphia, Pa.
20	127290	----------	St. w.	Chas. H. Hamilton	595	297	190.0	38.0	5.5	1897	St. Michael, Alaska.
21	85636	----------	St. s.	[8] Charles J. Baker	19	9	52.5	13.0	6.5	1880	Baltimore, Md.
22	201054	KTFC	St. s.	Charles J. Colonna	248	101	124.4	22.0	10.5	1904	Berkley, Va.
23	127449	----------	St. s.	[9] Chas. J. Davis	40	27	60.0	16.2	7.0	1900	New Baltimore, N. Y.
24	224518	----------	St. w.	CHARLES J. MILLER	226	226	130.0	32.0	5.0	1925	Jeffersonville, Ind.
25	214499	----------	St. s.	[10] CHARLES L. HUTCHINSON. ✚⊙	7,215	5,505	580.0	58.0	32.0	1916	Superior, Wis.
26	217203	LNRS	St. s.	[11] CHARLES L. O'CONNOR ✚	2,351	1,433	253.4	43.7	25.1	1918	Ecorse, Mich.
27	217130	LNMB	St. s.	CHARLES M. EVEREST ⊙	5,372	3,238	411.6	53.4	31.2	1918	Wilmington, Del.
28	208515	----------	St. s.	Charles M. Greiner	55	23	67.2	18.4	7.0	1911	Portland, Oreg.
29	211740	----------	St. s.	Charles M. Hyttel	62	42	61.0	15.0	9.0	1913	Sturgeon Bay, Wis.
30	223200	----------	St. s.	CHARLES M. SCHWAB ✚	7,935	6,206	586.3	60.2	28.0	1923	Cleveland, Ohio.
31	127752	----------	St. s.	CHARLES M. WARNER	3,812	2,733	370.0	48.0	24.0	1903	Chicago, Ill.
32	210488	----------	St. s.	[12] CHARLES M. WARNER	244	166	96.5	30.0	12.3	1913	Camden, N. J.
33	127516	----------	St. s.	Charles M. Whitlock	49	31	82.6	14.7	4.0	1901	Point Caswell, N. C.
34	204306	----------	St. s.	CHARLES O. JENKINS ⊙	5,285	4,827	504.0	54.2	31.0	1907	Wyandotte, Mich.
35	213038	----------	St. s.	CHARLES P. CRAWFORD	171	116	97.4	23.9	11.6	1915	Port Richmond, N. Y.
36	211689	LDGP	St. s.	Charles P. Greenough	296	145	128.5	27.4	15.3	1913	Rockland, Me.
37	126909	----------	St. s.	[13] Chas. P. Kuper	51	25	62.5	17.9	8.0	1892	Tottenville, N. Y.
38	126898	----------	St. s.	Charles P. Stricker	22	15	56.8	13.5	6.2	1892	Buffalo, N. Y.
39	220434	MBFL	St. s.	[14] CHARLES R. MCCORMICK. ✚⊙	6,094	3,816	401.4	53.2	31.9	1920	Vancouver, Wash.
40	213612	----------	St. s.	[15] Chas. R. Norman	165	92	83.2	29.2	9.8	1915	West New Brighton, N. Y.
41	219432	----------	St. s.	[16] Charles R. Wilson	146	146	128.0	22.6	4.0	1919	Paducah, Ky.
42	202889	----------	St. s.	CHARLES S. HEBARD ✚	6,291	4,864	504.0	54.0	30.0	1906	Cleveland, Ohio.
43	201283	----------	St. s.	Charles T. Gallagher	90	52	85.4	21.8	9.8	1904	South Portland, Me.
44	222620	----------	St. p.	Charles W. Galloway	587	370	140.8	34.1	12.8	1922	Wilmington, Del.
45	215691	----------	St. p.	Charles Henry Stone	27	21	64.8	19.0	3.2	1917	Point Pleasant, W.Va.
46	126201	----------	St. s.	Charley Ferris	54	27	69.8	17.0	8.8	1884	Oswego, N. Y.
47	200017	----------	St. s.	Charlie	10	5	43.0	11.6	5.0	1903	St. George, Me.
48	22380	----------	St. s.	[17] Charlie O. Smith	63	39	74.0	17.0	8.3	1863	Cleveland, Ohio.
49	120619	----------	St. s.	[18] Charleston	141	106	92.9	17.7	9.2	1890	Buffalo, N. Y.
50	217253	LNVK	St. s.	CHARLOT ✚	3,286	2,003	324.0	46.2	25.0	1918	Newark, N. J.
51	127461	----------	St. w.	Charlotte	171	171	160.0	31.0	4.0	1900	Brownsville, Pa.
52	209920	----------	St. s.	Charlotte	41	28	62.0	17.6	6.6	1912	Erie, Pa.
53	210308	----------	St. s.	Charlotte	39	27	83.3	16.8	5.2	1912	Buffalo, N. Y.
54	85171	----------	St. p.	[19] Charlotte-Essex	207	165	95.0	24.6	9.0	1869	Athens, N. Y.
55	212853	LDQB	St. s.	[20] CHARLTON HALL ⊙	4,785	2,947	400.0	50.0	27.2	1907	Port Glasgow, Scotland.
56	5521	----------	St. s.	Charm	47	23	66.0	17.0	7.0	1868	Philadelphia, Pa.
57	126598	----------	St. w.	Charon	97	97	110.0	30.0	3.4	1889	Brownsville, Pa.
58	126487	----------	St. p.	CHATEAUGAY	742	576	196.0	29.7	9.4	1888	Shelburne, Vt.
59	96148	----------	St. s.	[21] CHATHAM	1,266	833	219.2	40.2	16.7	1891	Newburgh, N. Y.

[1] Formerly st. s. Mary Ann.
[2] Formerly st. s. P. J. T. Co. No. 7.
[3] Formerly st. s. (a) William J. Tully. (b) Cristobal. (c) Phoenix. (d) Charles Henry McWilliams. (e) Bouker No. 3.
[4] Formerly British st. s. Charles E. Harwood.
[5] Formerly st. s. George C. Preston.
[6] Formerly st. s. (a) J. & J. McCarthy. (b) Frankie. (c) Success.
[7] Formerly st. s. Charles C. Ryan.
[8] Formerly st. s. George J. Norris.

Line No.	Service	Crew	Indicated horsepower	Name of owner	Home port	Address of owner
1	Fsh.	6	40	Eugene Loesch	Erie, Pa	336 East Twelfth Street.
2	Pas.	18	1,150	Mount Vernon & Marshall Hall Steamboat Co. (Va.).	Washington, D. C	Seventh Street Wharf SW.
3	Tow.	4	150	East River Towing Co. (N. Y.)	New York, N. Y	17 Battery Place.
4	Frt.	16	450	L. L. Hill	Milwaukee, Wis	Kenosha, Wis.
5	Tnk.	48	3,200	Standard Oil Co. (N. J.)	New York, N. Y	26 Broadway.
6	Fer.	6	300	Richmond & San Rafael Ferry & Transportation Co. (Calif.).	San Francisco, Calif	Sixteenth Street Wharf.
7	Tow.	5	225	W. Freeland Dalzell	New York, N. Y	24 State Street.
8	Tow.	4	150	Elizabeth Co. (Del.)	Newark, N. J	Elizabeth, N. J.
9	Frt.	10	600	Owen McCaffrey's Sons (N. Y.)	New York, N. Y	1 Broadway.
10	Fsh.	3	45	George B. Leidheiser	Sandusky, Ohio	Vermilion, Ohio.
11	Tow.	6	900	James P. McAllister	New York, N. Y	24 State Street.
12	Tnk.	37	1,000	Pan-American Petroleum & Transport Co. (Del.).	Los Angeles, Calif	Security Building.
13	Tow.	6	500	Great Lakes Dredge & Dock Co. (N. J.)	Duluth, Minn	First National Bank Building.
14	Tow.	3	100	James E. Conley	Oswego, N. Y	Canastota, N. Y.
15	Tow.	4	100	Columbia Dredging Corporation (N. Y.)	New York, N. Y	30 Church Street.
16	Tow.	5	140	Roy R. Love	Grand Haven, Mich	Muskegon, Mich.
17	Tow.	40	1,500	West Kentucky Coal Co. (N. J.)	Paducah, Ky	City National Bank Bldg.
18	Frt.	13	800	Bradley Transportation Co. (Ind.)	Chicago, Ill	Michigan City, Ind.
19	Frt.	38	3,000	Nautilus Steamship Corporation (N. Y.)	New York, N. Y	26 Beaver Street.
20	Pas.	32	240	American Yukon Navigation Co. (W. Va.)	Juneau, Alaska	St. Michael, Alaska.
21	Tow.	4	100	Atlantic Transport Co. (W. Va.)	Baltimore, Md	Chamber of Commerce Building.
22	Fsh.	8	450	Seaboard Oil & Guano Co. (Va.)	Reedville, Va	Mila, Va.
23	Tow.	5	100	F. J. Bauer Towing Line (N. Y.)	New York, N. Y	85 Commercial Street (B.).
24	Fer.	12	400	Mississippi Ferry Co. (Tenn.)	Baton Rouge, La	Vicksburg, Miss.
25	Frt.	33	2,000	Pioneer Steamship Co. (Ohio)	Cleveland, Ohio	1508 Kirby Building.
26	Frt.	27	1,350	M. & J. Tracy, (N. Y.)	New York, N. Y	1 Broadway.
27	Tnk.	34	2,600	Vacuum Oil Co. (N. Y.)	do	61 Broadway.
28	Tow.	3	300	Hackett Digger Co. (Oreg.)	Portland, Oreg	Foot East Clay Street.
29	Fsh.	6	78	Charles M. Hyttel, sr	Milwaukee, Wis	Racine, Wis.
30	Frt.	34	2,200	Interlake Steamship Co. (Ohio)	Cleveland, Ohio	Western Reserve Building.
31	Pas.	21	1,200	Great Lakes Steamship Co. (Del.)	Oswego, N. Y	Syracuse, N. Y.
32	Frt.	5	500	Warner Sugar Refining Co. (N. J.)	New York, N. Y	79 Wall Street.
33	Pas.	33	35	D. J. Black	Wilmington, N. C	
34	Frt.	32	1,650	Jenkins Steamship Co. (Ohio)	Cleveland, Ohio	Union Trust Building.
35	Tow.	7	700	Erie R. R. Co. (N. Y.)	New York, N. Y	50 Church Street.
36	Tow.	14	900	Mystic Steamship Co	Boston, Mass	111 Devonshire Street.
37	Tow.	4	150	Simmons Transportation Co. (N. Y.)	New York, N. Y	44 Whitehall Street.
38	Fsh.	3	60	Betz & Lockhart Fish Co. (Mich.)	Port Huron, Mich	Alpena, Mich.
39	Frt.	35	2,500	McCormick Intercoastal Steamship Co. (Calif.).	San Francisco, Calif	1 Drumm Street.
40	Frt.	6	350	East Jersey R. R. & Terminal Co. (N. J.)	New York, N. Y	11 Broadway.
41	Tow.	9	400	Wilson Sand & Supply Co. (W. Va.)	Pittsburgh, Pa	Huntington, W. Va.
42	Frt.	31	3,000	Wilson Transit Co. (Ohio)	Cleveland, Ohio	Fairport, Ohio.
43	Frt.	6	345	Commercial Towing Co. (Mass.)	Boston, Mass	Commercial Wharf.
44	Fer.	6	350	Staten Island Ry. Co. (N. Y.)	New York, N. Y	25 Broadway.
45	Fer.	1	35	C. C. Stone	Pittsburgh, Pa	Point Pleasant, W. Va.
46	Tow.	7	280	Barnett & Record Co. (Minn.)	Duluth, Minn	403 Lyceum.
47	Frt.	1	60	Frank F. Reed	Portland, Me	187 Middle Street.
48	Tow.	4	250	Detroit Steamship Co. (Mich.)	Detroit, Mich	900 Washington Boulevard.
49	Frt.	2	100	Ross Coyne	Oswego, N. Y	Baldwinsville, N. Y.
50	Frt.	28	[9] 2,600	United States Shipping Board	Newark, N. J	Kearny, N. J.
51	Tow.	14	300	Rodgers Sand Co. (Pa.)	Pittsburgh, Pa	Wood and Water Streets.
52	Tow.	4	110	Valley Sand Co	Port Huron, Mich	Bay City, Mich.
53	Tow.	4	75	Charles Fix	Buffalo, N. Y	1826 Niagara Street.
54	Fer.	3	208	George Bird	Albany, N. Y	Glen Falls, N. Y.
55	Frt.	48	2,000	United States Steel Products Co. (N. J.)	New York, N. Y	30 Church Street.
56	Tow.	4	50	Willaim J. Wade	Albany, N. Y	New Baltimore, N. Y.
57	Fer.	6	76	Bellaire-Benwood & Wheeling Ferry Co. (W. Va.).	Pittsburgh, Pa	Wheeling, W. Va.
58	Pas.	23	1,000	Champlain Transportation Co	Burlington, Vt	
59	Fer.	7	750	Hoboken Ferry Co. (N. J.)	New York, N. Y	90 West Street.

[9] Formerly st. s. Chas. J. Reno.
[10] Formerly st. s. Sir Trevor Dawson.
[11] Formerly st. s. Costilla.
[12] Formerly st. s. Willard U. Taylor.
[13] Formerly st. s. C. Offerman.
[14] Formerly st. s. Apus.
[15] Formerly st. s. G. W. Lethbridge.
[16] Formerly st. s. Van.
[17] Formerly st. s. S. S. Rumage.
[18] Formerly st. s. Carrie Stewart.
[19] Formerly st. p. George H. Power.
[20] Formerly British st. s. Charlton Hall.
[21] Formerly st. s. Hamburg.

Line No.	Official No.	Signal letters	Rig	Name of vessel	Tonnage		Dimensions			When built	Where built
					Gross	Net	Length	Breadth	Depth		
							Feet	*Feet*	*Feet*		
1	207695		St. s.	CHATTANOOGA	47	32	61.0	16.0	8.0	1910	Lorain, Ohio
2	217996	LQWR	St. s.	CHATTANOOGA +	3,545	2,179	324.0	46.2	25.0	1919	Newark, N. J
3	221643	MDFN	St. s.	CHATTANOOGA CITY + ⊙	5,666	3,450	424.2	56.2	26.5	1921	Chickasaw, Ala
4	211290	LDBG	St. s.	[1] CHAUNCEY M. DEPEW	652	282	185.1	35.6	13.5	1913	Bath, Me
5	76922		St. s.	[2] CHAUTAUQUA	1,372	932	200.6	45.8	15.9	1891	Philadelphia, Pa
6	218040	LRCQ	St. s.	CHAUTAUQUA +	2,323	1,394	251.0	43.6	22.2	1919	Duluth, Minn
7	216589	LMFD	St. s.	CHEBAULIP +	4,839	3,588	380.6	53.1	27.0	1918	Tacoma, Wash
8	127693	KSBL	St. s.	CHEEKTOWAGA	331	166	126.3	24.7	15.3	1902	Port Richmond, N. Y.
9	127527	KQSP	St. s.	Chehalis	663	421	183.3	37.5	14.8	1901	Fairhaven, Calif
10	223222		St. s.	CHELSEA	1,028	694	189.5	36.1	14.7	1923	Wilmington, Del
11	127346		St. s.	CHELTENHAM	113	77	84.3	19.0	9.2	1899	Philadelphia, Pa
12	219022	LTFC	St. s.	CHEPADOA +	6,035	4,475	402.4	53.1	32.0	1919	Seattle, Wash
13	125638		St. s.	[3] *Cherokee*	40	20	68.0	16.2	7.6	1877	Baltimore, Md
14	210246		St. w.	Cherokee	741	609	179.2	40.2	7.0	1912	Oakland, Calif
15	223064		St. w.	Cherokee	52	52	105.6	20.0	3.0	1923	Knoxville, Tenn
16	224642	MFSB	St. s.	CHEROKEE + ⊙	5,896	3,514	387.5	54.3	20.0	1925	Newport News, Va
17	3704		St. p.	[4] CHESAPEAKE	1,021	765	192.0	36.0	14.6	1897	Wilmington, Del
18	127757		St. s.	Chesapeake	145	83	125.0	19.6	8.5	1903	Baltimore, Md
19	201320		St. w.	Chesapeake	216	216	113.2	35.6	5.1	1904	Point Pleasant, W.Va.
20	223239		St. s	[5] Chesapeake	99	52	80.9	21.0	9.4	1919	Sharptown, Md
21	212448		St. p	Cheslyme	50	32	54.3	26.6	3.5	1914	New London, Conn
22	127620		St. s.	CHESTER	419	285	140.5	27.0	9.7	1902	Chester, Pa
23	204938		St. s.	CHESTER	263	179	100.2	30.4	11.4	1908	Port Richmond, N. Y.
24	220397	MBDQ	St. s.	CHESTER KIWANIS + ⊙	5,502	3,393	400.7	54.2	30.4	1920	Chester, Pa
25	127379		St. s.	CHESTER W. CHAPIN ⊙	2,868	1,822	312.0	64.0	16.9	1899	Sparrows Point, Md.
26	215878	LJMK	St. s.	CHESTER SUN ⊙	6,669	4,091	429.3	59.2	31.4	1918	Chester, Pa
27	219407	LVDK	St. s.	CHESTER VALLEY + ⊙	5,078	3,110	390.0	54.2	27.8	1919	Hog Island, Pa
28	215976	LJQG	St. s.	CHESTNUT HILL +	4,935	2,970	364.9	51.0	29.5	1918	Gloucester, N. J
29	217623	LQBR	St. s.	CHETOPA + ⊙	3,545	2,179	324.0	46.2	25.0	1918	Newark, N. J
30	126309		St. s.	*Chicago*	88	44	82.7	19.0	9.2	1885	Camden, N. J
31	127509		St. s.	CHICAGO	766	521	193.3	46.0	15.3	1901	Port Richmond, N. Y.
32	127590		St. s.	CHICAGO	3,195	2,546	324.2	44.0	14.0	1901	Buffalo, N. Y
33	204943		St. s.	CHICAGO ⊙	419	129	139.0	24.6	15.6	1908	Seattle, Wash
34	217486	LPQC	St. s.	CHICAGO BRIDGE + ⊙	3,289	2,004	324.0	46.2	25.0	1918	Newark, N. J
35	3968		St. s.	[6] CHICAGO HARBOR NO. 4	58	39	63.3	17.3	9.0	1903	Ferrysburg, Mich
36	219783	LWCM	St. s.	CHICKAMAUGA +	3,853	2,376	333.8	48.0	24.9	1920	Jacksonville, Fla
37	219116	LTJP	St. s.	CHICKASAW + ⊙	4,948	3,023	390.0	54.2	27.6	1919	Hog Island, Pa
38	219875	LWHC	St. s.	CHICKASAW CITY ⊙	6,081	3,749	395.5	55.0	31.4	1920	Chickasaw, Ala
39	219208	LTPQ	St. s.	CHICOMICO +	6,032	4,457	402.4	53.1	32.0	1919	Seattle, Wash
40	206433		St. s.	[7] CHICORA	297	171	124.5	33.0	8.0	1909	Buffalo, N. Y
41	126961	KLRF	St. s.	Chief	230	122	112.5	25.0	11.2	1893	Wilmington, Del
42	207657		St. s.	Chief	34	19	59.0	16.6	6.4	1910	Fairhaven, Calif
43	213686		St. s.	Chief	25	17	44.5	12.6	5.6	1915	Sturgeon Bay, Wis.
44	209235		St. s.	CHIEF WAWATAM	2,990	1,793	338.8	62.0	20.7	1911	Toledo, Ohio
45	127631		St. s.	Chignik	16	6	48.0	12.5	4.6	1902	San Francisco, Calif.
46	127522	KRGT	St. s.	Chilkat ⊙	172	98	115.5	24.0	10.5	1901	do
47	223031	MFDG	St. s.	CHILORE + ⊙	13,154	8,393	549.6	72.2	40.5	1922	Alameda, Calif
48	220680	MBQG	St. s.	CHINA ARROW + ⊙	8,403	5,228	468.3	62.7	32.0	1920	Quincy, Mass
49	212892	LFCK	St. s.	[8] CHINCHA ⊙	6,348	3,983	403.0	52.3	26.8	1912	Sunderland, England
50	224504		St. s.	[9] Chincoteague	98	67	80.9	21.0	9.4	1919	Annapolis, Md
51	218149	LRHJ	St. s.	CHIPCHUNG +	6,163	4,630	402.6	53.0	32.0	1919	Oakland, Calif
52	208343		St. w.	Chipola	50	50	93.6	21.6	3.7	1911	Apalachicola, Fla
53	127440	KVRW	St. s.	CHIPPEWA	1,111	644	200.0	34.4	19.8	1900	Toledo, Ohio
54	201920	KTSQ	St. s.	CHIPPEWA +	2,636	2,155	275.9	40.1	19.5	1905	Philadelphia, Pa
55	206249		St. p.	[10] *Chippewa*	452	285	198.0	28.0	10.0	1881	Buffalo, N. Y
56	220783	MBTL	St. s.	CHIPPEWA +	2,309	1,440	251.0	43.6	22.2	1920	Wyandotte, Mich
57	215580	LHTP	St. s.	CHOCTAW	2,086	1,277	249.6	43.6	18.2	1917	Chicago, Ill
58	126161		St. s.	Choptank	346	282	136.5	25.2	8.5	1883	Baltimore, Md
59	224595		St. s.	[11] Choptank	98	66	80.9	21.0	9.4	1919	Annapolis, Md
60	224795		St. w.	CHRIS GREENE	482	396	189.2	42.0	6.2	1925	Charleston, W. Va.
61	220118	KVGM	St. s.	[12] CHRISTABEL	263	124	146.9	22.0	12.5	1893	Glasgow, Scotland
62	81265		St. s.	[13] Christine	33	16	59.7	15.8	7.1	1890	Athens, N. Y
63	126952		St. s.	CHRISTOPHER COLUMBUS. ⊙	1,511	945	362.0	42.0	24.0	1893	Superior, Wis
64	126803		St. s.	CINCINNATI	727	494	193.2	46.5	15.4	1891	Elizabeth, N. J
65	207651		St. s.	CINCINNATI	47	32	61.0	16.0	8.0	1910	Lorain, Ohio
66	223580		St. p	CINCINNATI	1,056	866	285.0	45.6	7.3	1924	Midland, Pa

[1] Formerly st. s. Rangeley.
[2] Formerly st. s. John G. McCullough.
[3] Formerly st. s. Camilla.
[4] Formerly st. p. Buffalo.
[5] Formerly {a U. S. S. N. Y. 58. b U. S. Coast Guard Chenango.
[6] Formerly st. s. Bonita.
[7] Formerly st. s. Favorite.

Line No.	Service	Crew	Indicated horsepower	Name of owner	Home port	Address of owner
1	Fsh.	12	55	Booth Fisheries Co. (Del.)	Chicago, Ill	Michigan City, Ind.
2	Frt.	37	• 1,500	United States Shipping Board	Newark, N. J	Kearny, N. J.
3	Frt.	49	• 3,500	United States Steel Products Co. (N. J.)	New York, N. Y	30 Church Street.
4	Pas.	30	1,200	Hudson River Day Line (N. Y.)	do	Foot Desbrosses Street.
5	Fer.	6	800	Erie R. R. Co. (N. Y.)	do	50 Church Street.
6	Frt.	41	1,250	United States Shipping Board	do	45 Broadway.
7	Frt.	48	2,500	do	Tacoma, Wash	
8	Frt.	12	500	Bee Line Transportation Co. (Del.)	Perth Amboy, N. J	Box 282.
9	Frt.	25	675	Robert C. Sudden	San Francisco, Calif	Third and Mariposa Streets.
10	Fer.	8	1,100	Reading Co. (Pa.)	Philadelphia, Pa	Reading Terminal.
11	Tow.	5	200	do	do	Do.
12	Frt.	44	• 2,800	United States Shipping Board	Seattle, Wash	841 Railroad Avenue South.
13	Tow.	4	250	William E. Bernard	Philadelphia, Pa	Pier 75, North Wharves.
14	Frt.	12	400	Central Pacific R. R. Co. (Utah)	San Francisco, Calif	65 Market Street.
15	Tow.	4	75	W. C. Kinzel	Chattanooga, Tenn	Knoxville, Tenn.
16	Pas.	110	• 4,200	Cherokee-Seminole Steamship Corporation (Me.).	New York, N. Y	Pier 36, N. R.
17	Fer.	9	800	Chesapeake Ferry Co. (Va.)	Norfolk, Va	700 Front Street.
18	Fsh.	8	250	Seaboard Oil & Guano Co. (Va.)	Reedville, Va	Mila, Va.
19	Fer.	4	150	Chesapeake & Ohio Ry. Co. (Va.)	Cincinnati, Ohio	
20	Tow.	10	350	Chesapeake Lighterage & Towing Co. (Md.)	Baltimore, Md	906 Keyser Building.
21	Frt.	3	50	State of Connecticut	Hartford, Conn	Capitol Building.
22	Frt.	9	400	Chester Shipping Co. (Pa.)	Philadelphia, Pa	Chester, Pa.
23	Frt.	5	350	Delaware, Lackawanna & Western R. R. Co. (Pa.).	New York, N. Y	90 West Street.
24	Frt.	46	• 3,000	United States Shipping Board	Philadelphia, Pa	Bourse Building.
25	Frt.	82	4,200	New England Steamship Co. (Conn.)	New London, Conn	State Street.
26	Tnk.	37	2,500	Sun Oil Co. (N. J.)	Philadelphia, Pa	Finance Building.
27	Frt.	38	• 2,500	United States Shipping Board	do	Bourse Building.
28	Tnk.	56	• 2,400	do	do	Do.
29	Frt.	37	• 1,500	do	Newark, N. J	Kearny, N. J.
30	Tow.	7	318	Baker-Whitely Coal Co. (W. Va.)	Baltimore, Md	308 Keyser Building.
31	Fer.	7	700	Pennsylvania R. R. Co. (Pa.)	New York, N. Y	Jersey City, N. J.
32	Frt.	21	1,612	Great Lakes Transit Corporation (N. Y.)	Buffalo, N. Y	223 Erie Street.
33	Fsh.	50	600	Booth Fisheries Co. (Del.)	Seattle, Wash	Foot Wall Street.
34	Frt.	37	• 1,600	United States Shipping Board	Newark, N. J	Kearny, N. J.
35	Tow.	3	100	Board of Public Works of City of Chicago (Ill.).	Chicago, Ill	City Hall.
36	Frt.	29	• 2,000	United States Shipping Board	Jacksonville, Fla	
37	Frt.	43	• 2,500	do	Philadelphia, Pa	Bourse Building.
38	Frt.	56	• 2,800	United States Steel Products Co. (N. J.)	New York, N. Y	30 Church Street.
39	Frt.	48	• 2,800	United States Shipping Board	Seattle, Wash	841 Railroad Avenue South.
40	Fer.	8	200	Niagara Ferry & Transportation Co. (N. Y.)	Buffalo, N. Y	Morgan Building.
41	Tow.	16	600	Magnolia Petroleum Co. (Tex.)	Port Arthur, Tex	
42	Tow.	2	250	Henry C. Peterson (Calif.)	San Francisco, Calif	Pier 16.
43	Fsh.	4	20	Allen M. Eales	Port Huron, Mich	Alpena, Mich.
44	Fer.	35	4,500	Mackinac Transportation Co. (Mich.)	Grand Haven, Mich	St. Ignace, Mich.
45	Tow.	1	75	Alaska Packers Association (Calif.)	San Francisco, Calif	111 California Street.
46	Frt.	22	250	do	do	Do.
47	Frt.	44	• 4,000	Guaranty Trust Co. (N. Y.)	New York, N. Y	140 Broadway.
48	Tnk.	43	3,200	Standard Transportation Co. (Del.)	do	26 Broadway.
49	Frt.	39	2,500	Planet Steamship Corporation (Me.)	do	39 Cortlandt Street.
50	Tow.	5	350	Joseph F. O'Boyle	do	11 Moore Street.
51	Frt.	39	• 2,800	United States Shipping Board	San Francisco, Calif	369 Pine Street.
52	Pas.	7	100	Tri-State Navigation Co. (Ga.)	Apalachicola, Fla	Columbus, Ga.
53	Pas.	24	1,000	Puget Sound Navigation Co. (Nev.)	Seattle, Wash	Colman Dock.
54	Frt.	29	1,200	Clyde Steamship Co. (Me.)	New York, N. Y	Pier 36, North River.
55	Pas.	35	800	Sandusky & Islands Steamboat Co. (Ohio)	Sandusky, Ohio	
56	Frt.	42	1,200	Independent S. S. Co. (Del.)	Detroit, Mich	Wyandotte, Mich.
57	Frt.	30	1,300	New York & Porto Rico S. S. Co. (Me.)	New York, N. Y	25 Broadway.
58	Pas.	23	225	Baltimore, Chesapeake & Altantic Ry. Co. (Md.).	Baltimore, Md	Pier 1, Pratt Street.
59	Tow.	5	350	Joseph F. O'Boyle	New York, N. Y	11 Moore Street.
60	Pas.	20	500	Cincinnati Pomeroy & Charleston Packet Co. (Ohio).	Cincinnati, Ohio	Foot Sycamore Street.
61	Plt.	21	550	Savannah Bar Pilots (Ga.)	Savannah, Ga	228 East Bay Street.
62	Frt.	4	250	Elizabeth Co. (Del.)	Newark, N. J	Elizabeth, N. J.
63	Pas.	25	2,800	Goodrich Transit Co. (Del.)	Duluth, Minn	
64	Fer.	10	650	Pennsylvania R. R. Co. (Pa.)	New York, N. Y	Jersey City, N. J.
65	Fsh.	12	55	Booth Fisheries Co. (Del.)	Chicago, Ill	Michigan City, Ind.
66	Pas.	29	1,400	Louisville & Cincinnati Packet Co. (Ky.)	Cincinnati, Ohio	Foot Main Street.

[8] Formerly British st. s Chincha.
[9] Formerly [a] U. S. N. Tug. 52. [b] U. S. C. G. Chincoteague.
[10] Formerly U. S. R. C. st. p. Wm. P. Fessenden.
[11] Formerly [a] U. S. N. Tug 51. [b] U. S. C. G. Choptank.
[12] Formerly [a] British st. y. Christabel. [b] U. S. Navy Christabel.
[13] Formerly st. s. Wm. H. Walker.

Line No.	Official No.	Signal letters	Rig	Name of vessel	Tonnage		Dimensions			When built	Where built
					Gross	Net	Length	Breadth	Depth		
							Feet	*Feet*	*Feet*		
1	219268	LTSP	St. s.	CIRCINUS ⊙	5,567	3,428	410.0	54.2	27.6	1919	Portland, Oreg.
2	126787		St. s.	CISCOE	15	8	44.7	12.8	4.7	1891	Cleveland, Ohio
3	208124		St. p.	*City Ice Boat No. 2*	471	296	185.7	30.3	12.5	1868	Philadelphia, Pa.
4	91867		St. s.	[1] City Point	141	96	78.7	24.2	7.1	1886	Stratford, Conn.
5	219571	LVNF	St. s.	CITY OF ALMA ✚	5,530	3,401	400.7	54.2	30.4	1920	Harriman, Pa.
6	219259	LTSD	St. s.	CITY OF ALTON ✚⊙	5,590	3,453	390.0	54.2	27.8	1919	Hog Island, Pa.
7	203193		St. s.	[2] City of Angeles	442	347	124.7	34.7	10.2	1906	Terminal Island, Calif.
8	211709		St. s.	CITY OF ANNAPOLIS	1,923	1,127	261.6	53.1	14.1	1913	Sparrows Point, Md.
9	130718		St. w.	[3] City of Ashland	84	84	103.0	26.8	4.5	1896	Marietta, Ohio
10	201103	KTFN	St. s.	CITY OF ATLANTA ✚⊙	5,433	4,111	377.5	49.0	15.8	1904	Chester, Pa.
11	203072	KWBD	St. s.	[4] CITY OF ATLANTA ✚	1,971	1,161	269.0	46.0	14.8	1907	Camden, N. J.
12	208378	LBTG	St. s.	CITY OF BALTIMORE ✚	2,379	1,617	297.5	46.5	16.2	1911	Sparrows Point, Md.
13	127029		St. p.	City of Bangor ⊙	1,661	1,113	277.0	38.0	14.2	1894	Boston, Mass.
14	127131		St. s.	CITY OF BANGOR	4,202	3,058	445.5	44.8	23.0	1896	West Bay City, Mich.
15	214602		St. w.	CITY OF BATON ROUGE	169	169	115.2	28.0	7.2	1916	Jeffersonville, Ind.
16	204332		St. w.	City of Beardstown	52	52	92.5	16.0	3.8	1907	Beardstown, Ill.
17	209919		St. p.	CITY OF BENTON HARBOR. ✚⊙	1,286	811	251.8	36.5	14.4	1904	Toledo, Ohio
18	219539	LVMB	St. s.	CITY OF BERKELEY ✚⊙	6,039	3,746	402.5	53.0	32.0	1920	Oakland, Calif.
19	223293	MFHC	St. s.	CITY OF BIRMINGHAM ✚⊙	5,861	4,343	381.8	52.1	14.9	1923	Newport News, Va.
20	200689		St. s.	City of Bluffton	48	30	70.3	17.3	4.9	1904	Pritchardville, S. C.
21	93135		St. s.	[5] City of Bremerton	510	346	167.4	48.0	13.7	1901	Everett, Wash.
22	126386		St. p.	City of Brockton	2,771	1,911	371.2	43.4	18.1	1886	Chelsea, Mass.
23	127132		St. p.	CITY OF BUFFALO ✚⊙	2,940	1,604	340.3	43.7	17.0	1896	Wyandotte, Mich.
24	214603		St. w.	City of Burnside	161	161	140.5	24.1	4.4	1916	Burnside, Ky.
25	222511		St. p.	[6] City of Cairo	425	329	161.3	34.5	5.0	1900	Jeffersonville, Ind.
26	214055		St. s.	CITY OF CAMDEN	730	414	192.9	32.0	10.6	1916	Wilmington, Del.
27	126844		St. s.	City of Carrabelle	12	6	41.2	12.7	4.8	1892	Carrabelle, Fla.
28	223221	MFGQ	St. s.	CITY OF CHATTANOOGA ✚⊙	5,861	4,343	381.8	52.1	14.9	1923	Newport News, Va.
29	126493		St. s.	*City of Chester*	611	327	185.5	28.0	9.0	1888	Wilmington, Del.
30	204080		St. p.	[7] CITY OF CLEVELAND III. ⊙	4,568	2,403	390.0	54.2	22.3	1907	Wyandotte, Mich.
31	222110		St. s.	City of Clinton	57	39	57.8	22.8	8.2	1922	Clinton, Wash.
32	200840	KTBS	St. s.	CITY OF COLUMBUS ✚⊙	5,433	4,111	377.5	49.0	15.8	1904	Chester, Pa.
33	221006	MCJS	St. s.	CITY OF DALHART ✚	5,841	3,750	401.9	54.2	31.3	1921	Tampa, Fla.
34	219277	LTVC	St. s.	[8] CITY OF DALLAS ✚	2,559	1,586	251.0	43.6	25.8	1919	Toledo, Ohio
35	204851		St. w.	[8] City of Dardanelle	59	59	94.5	20.7	4.4	1907	Catlettsburg, Ky.
36	209571		St. p.	CITY OF DETROIT III. ⊙	6,061	3,328	455.8	55.5	22.5	1912	Wyandotte, Mich.
37	220962	MCHF	St. s.	CITY OF ELWOOD ✚	6,171	3,797	395.5	55.0	31.4	1920	New Orleans, La.
38	127242		St. p.	CITY OF ERIE ✚⊙	2,498	1,280	316.0	44.0	18.0	1898	Wyandotte, Mich.
39	218018	LRBQ	St. s.	CITY OF EUREKA ✚⊙	5,728	3,541	410.0	54.2	27.6	1919	Portland, Oreg.
40	218682	LSGQ	St. s.	CITY OF FAIRBURY ✚⊙	5,053	3,094	390.0	54.2	27.6	1919	Hog Island, Pa.
41	219614	LVPW	St. s.	CITY OF FLINT ✚⊙	4,963	3,033	390.0	54.2	27.8	1920	....do
42	219248	LTRN	St. s.	[10] CITY OF FORT WORTH ✚⊙	2,606	1,612	251.0	43.6	26.2	1919	Duluth, Minn.
43	220347	MBCK	St. s.	CITY OF FORT WORTH ✚	6,501	4,016	395.3	55.1	31.4	1920	Wilmington, N. C.
44	220564	MBJT	St. s.	CITY OF FREEPORT ✚⊙	4,469	2,628	340.1	49.2	28.7	1920	Baltimore, Md.
45	126139	KBLV	St. s.	City of Gloucester	560	395	142.5	28.0	11.6	1883	Brooklyn, N. Y.
46	210065		St. s.	CITY OF GRAND RAPIDS ✚⊙	3,061	1,572	291.0	48.0	27.0	1912	Cleveland, Ohio
47	126988		St. p.	CITY OF HOLLAND ✚⊙	1,749	1,277	266.0	69.2	13.4	1893	Wyandotte, Mich.
48	219228	LTQK	St. s.	[11] CITY OF HOUSTON ✚⊙	2,609	1,610	251.0	43.6	26.2	1919	Duluth, Minn.
49	127467		St. w.	City of Huntington	58	58	84.3	26.8	3.6	1900	Middleport, Ohio
50	130368		St. w.	[12] City of Huntington	75	75	115.0	25.0	3.5	1887	Madison, Ind.
51	126081		St. s.	*City of Jacksonville*	459	395	160.5	32.5	6.6	1882	Wilmington, Del.
52	219745	LVWQ	St. s.	CITY OF JOLIET ✚⊙	6,501	4,016	395.3	55.1	31.4	1920	Wilmington, N. C.
53	220116	LWQG	St. s.	CITY OF LORDSBURG ✚	3,545	2,179	324.0	46.2	25.0	1920	Mobile, Ala.
54	215453	LHQP	St. s.	[13] CITY OF LOS ANGELES ✚⊙	12,642	6,992	560.4	62.3	19.9	1899	Danzig, Germany
55	127035	KLWV	St. s.	CITY OF LOWELL ✚⊙	2,975	1,877	322.3	49.7	17.7	1894	Bath, Me.
56	200755		St. s.	City of Manette	14	9	45.6	10.6	3.2	1904	South Seattle, Wash.
57	126614		St. s.	City of Marquette	341	295	114.2	25.3	9.1	1890	Manitowoc, Wis.
58	215138		St. p.	City of Martinez	819	516	150.8	35.6	12.9	1917	Pittsburg, Calif.
59	207362	LBKQ	St. s.	CITY OF MONTGOMERY ✚⊙	5,424	4,025	371.6	49.7	15.4	1910	Newport News, Va.
60	126338		St. w.	City of Nauvoo	56	56	89.0	21.0	3.6	1885	Rock Island, Ill.
61	221388		St. s.	CITY OF NEW BERN	294	164	146.3	20.2	10.9	1920	New Bern, N. C.
62	125736		St. p.	*City of Newburgh*	418	301	133.0	29.5	10.8	1879	Newburgh, N. Y.
63	208414	LBTM	St. s.	CITY OF NORFOLK ✚	2,379	1,617	297.5	46.5	16.2	1911	Sparrows Point, Md.
64	219515	LVKG	St. s.	CITY OF OMAHA ✚⊙	6,527	4,049	393.7	55.1	31.4	1920	Wilmington, N. C.
65	125488		St. s.	[14] City of Pekin	95	67	99.2	17.4	6.9	1875	Chicago, Ill.
66	207201		St. s.	CITY OF PHILADELPHIA	749	435	192.9	32.0	11.8	1910	Wilmington, Del.

[1] Formerly st. s. Mikado.
[2] Formerly st. s. City of Long Beach.
[3] Formerly st. w. Nina Paden.
[4] Formerly st. s. Columbia.
[5] Formerly st. s. {a Majestic. b Whatcom.
[6] Formerly {a U. S. E. C. st. p. Col. A. MacKenzie. b U. S. E. C. st. p. David Tipton. c st. p. Ursie Boyce.

Line No.	Service	Crew	Indicated horse-power	Name of owner	Home port	Address of owner
1	Frt.	44	2,800	Planet Steamship Corporation (Me.)	New York, N. Y	39 Cortlandt Street.
2	Tow.	3	57	Max F. Piepkorn	Port Huron, Mich	Alpena, Mich.
3	Frt.	20	1,800	City of Philadelphia	Philadelphia, Pa	City Hall.
4	Oys.	7	90	Long Island Oyster Farms (N. Y.)	New York, N. Y	Northport, N. Y.
5	Frt.	39	[9] 3,500	United States Shipping Board	Philadelphia, Pa	Bourse Building.
6	Frt.	43	[9] 2,500	do	do	Do.
7	Fer.	9	500	Puget Sound Navigation Co. (Nev.)	Seattle, Wash	Colman Dock.
8	Frt.	55	2,500	Chesapeake S. S. Co. (Md.)	Baltimore, Md	Light and Lee Streets.
9	Fer.	3	142	Ashland & Ironton Transfer Co. (Ky.)	Louisville, Ky	Ashland, Ky.
10	Frt.	54	5,000	Ocean Steamship Co. (Ga.)	Savannah, Ga	River Street.
11	Frt.	46	3,000	Chesapeake S. S. Co. (Md.)	Baltimore, Md	Light and Lee Streets.
12	Pas.	53	2,750	do	do	Do.
13	Pas.	99	1,600	Eastern Steamship Lines (Me.)	Portsmouth, Mo	Eliot, Me.
14	Frt.	20	1,235	Lake Transit Co. (Minn.)	Duluth, Minn	Bay City, Mich.
15	Pas.	5	325	Baton Rouge Transportation Co. (La.)	Baton Rouge, La	
16	Tow.	5	120	Beardstown Navigation Co. (Ill.)	Peoria, Ill	Beardstown, Ill.
17	Pas.	72	3.000	Goodrich Transit Co. (Del.)	Duluth, Minn	228 Lake Avenue, South.
18	Frt.	44	[9] 2,800	United States Shipping Board	San Francisco, Calif	369 Pine Street.
19	Pas.	98	2,700	Ocean Steamship Co. (Ga)	Savannah, Ga	
20	Pas.	5	100	Seaboard Air Line Ry. Co	do	31 Lincoln Street.
21	Frt.	26	1,200	Puget Sound Navigation Co. (Nev.)	Seattle, Wash	Colman Dock.
22	Frt.	33	2,250	New England Steamship Co. (Conn.)	Fall River, Mass	Pier 3.
23	Pas.	95	5,500	Cleveland & Buffalo Transit Co. (Ohio)	Cleveland, Ohio	East Ninth Street Pier.
24	Pas.	14	200	Cumberland Transportation Co. (Ky.)	Louisville, Ky	Burnside, Ky.
25	Pas.	30	360	John F. Klein	St. Louis, Mo	Cairo, Ill.
26	Pas.	24	1,450	Wilmington Steamboat Co. (N. J.)	Wilmington, Del	
27	Tow.	6	60	Mrs. Clementine Maddox	Apalachicola, Fla	General delivery.
28	Pas	92	2,700	Ocean Steamship Co. (Ga.)	Savannah, Ga	
29	Pas.	23	950	Wilmington Steamboat Co. (N. J.)	Wilmington, Del	
30	Pas.	146	6,000	Detroit & Cleveland Navigation Co. (Mich.)	Detroit, Mich	Wayne Street.
31	Fer.	2	100	Willis W. Nearhoff	Seattle, Wash	Clinton, Wash.
32	Pas.	67	5,000	Ocean Steamship Co. (Ga.)	Savannah, Ga	Ocean Steamship Terminals.
33	Frt.	45	2,800	United States Shipping Board	Tampa, Fla	
34	Frt.	27	1,500	Southern Steamship Co. (Del.)	Philadelphia, Pa	321 Commercial Trust Building.
35	Fer.	13	125	Dardanelle Ponton Bridge & Turnpike Co. (Ark.).	Memphis, Tenn	Dardanelle, Ark.
36	Pas.	200	9,000	Detroit & Cleveland Navigation Co. (Mich.)	Detroit, Mich	Foot Wayne Street.
37	Frt.	95	[9] 2,800	United States Shipping Board	New Orleans, La	Carondelet Building.
38	Pas.	43	2,200	Cleveland & Buffalo Transit Co. (Ohio)	Cleveland, Ohio	East Ninth Street Pier.
39	Frt.	95	[9] 2,500	United States Shipping Board	Portland, Oreg	514 Spalding Building.
40	Frt.	43	[9] 2,500	do	Philadelphia, Pa	Bourse Building.
41	Frt.	39	[9] 2,500	do	do	Do.
42	Frt.	26	1,500	Southern Steamship Co. (Del.)	do	321 Commercial Trust Building.
43	Frt.	42	2,800	United States Shipping Board	Wilmington, N. C	
44	Tnk.	30	[9] 1,800	Steamer Freeport Corporation (N. Y.)	New York, N. Y	251 Fifth Avenue.
45	Pas.	22	500	Boston & Gloucester Steamboat Co. (Mass.)	Boston, Mass	
46	Pas.	75	4,000	Goodrich Transit Co. (Del.)	Duluth, Minn	228 Lake Avenue South.
47	Pas.	77	2,400	do	do	Do.
48	Frt.	33	1,500	Southern Steamship Co. (Del.)	Philadelphia, Pa	321 Commercial Trust Building.
49	Fer.	2	102	Manchester Ferry Co. (Ohio)	Cincinnati, Ohio	Manchester, Ohio.
50	Fer.	8	119	Huntington & Chespeake Ferry Co. (W. Va.)	Pittsburgh, Pa	Huntington, W. Va.
51	Pas.	31	700	Clyde Steamship Co. (Me.)	New York, N. Y	Pier 36, North River.
52	Frt.	43	2,800	United States Shipping Board	Wilmington, N. C	
53	Frt.	40	1,600	do	Mobile, Ala	
54	Pas.	189	4,192	Los Angeles Steamship Co. (Calif.)	Los Angeles, Calif	Wilmington, Calif.
55	Frt.	92	4,500	New England Steamship Co. (Conn.)	New London, Conn	State Street.
56	Fsh.	2	40	Fred S. Wescott	Seattle, Wash	1556 Westlake Avenue North.
57	Pas.	13	268	L. L. Hill	Milwaukee, Wis	Kenosha, Wis.
58	Fer.	6	250	Martinez-Benicia Ferry & Transportation Co. (Calif.).	San Francisco, Calif	Martinez, Calif.
59	Pas.	74	2,300	Ocean Steamship Co. (Ga.)	Savannah, Ga	Ocean Steamship Terminals.
60	Fer.	3	80	John W. Reinbold	Chicago, Ill	Nauvoo, Ill.
61	Frt.	10	400	New York Canal & Great Lakes Corporation (Del.).	New York, N. Y	27 Pearl Street.
62	Fer.	5	600	Estate of Homer Ramsdell	Albany, N. Y	Newburgh, N. Y.
63	Pas.	53	2,750	Chesapeake S. S. Co. (Md.)	Baltimore, Md	Light and Lee Streets.
64	Frt.	43	2,800	United States Shipping Board	Wilmington, N. C	
65	Frt.	4	280	Illinois River Packet Co. (Ill.)	Peoria, Ill	Pekin, Ill.
66	Pas.	24	1,250	Wilmington Steamboat Co. (N. J.)	Wilmington, Del	

[7] Formerly st. p. City of Cleveland.
[8] Formerly st. s. Lake Fillion.
[9] Formerly st. w. City of Dardanelle.
[10] Formerly st. s. La Crosse.
[11] Formerly st. s. Lake Strymon.
[12] Formerly st. w. New Pike.
[13] Formerly (a German st. s. Grosser Kurfurst. (b City of Cheboygan.
[14] Formerly st. s. City of Henry.

Line No.	Official No.	Signal letters	Rig	Name of vessel	Tonnage		Dimensions			When built	Where built
					Gross	Net	Length	Breadth	Depth		
							Feet	*Feet*	*Feet*		
1	219256	LTRW	St. s.	[1] CITY OF PHILADELPHIA ✚⊙	2,674	1,663	253.4	43.7	26.2	1919	Ashtabula, Ohio
2	157279		St. s.	[2] City of Port Huron	247	163	98.0	29.9	10.0	1890	Cleveland, Ohio
3	126507		St. p.	*City of Portsmouth*	457	308	145.0	30.0	10.0	1888	Wilmington, Del.
4	220677	MBQC	St. s.	CITY OF RAYVILLE ✚	5,910	3,797	401.9	54.2	31.3	1920	Tampa, Fla.
5	126560		St. p.	*City of Reading*	576	445	145.0	30.1	11.0	1889	Wilmington, Del.
6	211710		St. s.	CITY OF RICHMOND	1,923	1,127	261.6	53.1	14.1	1913	Sparrows Point, Md.
7	221318		St. p.	City of Richmond	408	238	168.0	34.1	11.8	1921	Alameda, Calif.
8	208381	LBTH	St. s.	[3] City of Rome ✚⊙	3,648	2,300	309.1	46.2	19.3	1911	Camden, N. J.
9	126333		St. p.	[4] CITY OF ST. IGNACE	1,923	1,324	272.0	40.6	14.6	1886	Wyandotte, Mich.
10	126627		St. p.	CITY OF ST. JOSEPH ✚⊙	1,439	1,012	254.0	34.0	13.6	1890	West Bay City, Mich.
11	219396	LVCS	St. s.	CITY OF ST. JOSEPH ✚⊙	5,091	3,119	390.0	54.2	27.8	1919	Hog Island, Pa.
12	207363	LBKR	St. s.	CITY OF ST. LOUIS ✚⊙	5,425	4,025	371.6	49.7	15.4	1910	Newport News, Va.
13	223873		St. p.	City of San Rafael	484	305	172.0	36.8	13.4	1924	Alameda, Calif.
14	85619		St. s.	[5] City of Sarnia	186	126	107.2	29.4	11.7	1880	Detroit, Mich.
15	126974		St. p.	CITY OF SAUGATUCK ✚⊙	1,735	1,282	266.2	60.8	13.4	1893	Wyandotte, Mich.
16	204437	KWGQ	St. s.	CITY OF SAVANNAH ✚⊙	5,654	4,379	381.5	49.0	15.8	1907	Chester, Pa.
17	126536		St. p.	City of Seattle	272	186	121.5	33.2	8.6	1888	Portland, Oreg.
18	126635	KHLJ	St. s.	*City of Seattle* ⊙	1,957	1,143	244.6	40.0	15.0	1890	Philadelphia, Pa.
19	219606	LVPS	St. s.	CITY OF SHERMAN ✚	5,401	3,364	400.7	54.2	30.2	1920	Pensacola, Fla.
20	218545	LSBR	St. s.	CITY OF SPOKANE ✚⊙	6,406	4,774	401.7	54.8	32.1	1919	Seattle, Wash.
21	203910		St. s.	City of Stamford	427	260	140.8	35.6	9.8	1907	Kennebunkport, Me.
22	221831		St. s.	City of Tacoma	269	179	147.2	43.6	9.5	1921	Tacoma, Wash.
23	126875		St. p.	City of Taunton	2,881	1,998	283.0	43.0	18.2	1892	Chelsea, Mass.
24	126738		St. p.	CITY OF TOLEDO	796	436	252.0	33.2	12.8	1891	Toledo, Ohio
25	219872	LWGT	St. s.	CITY OF VERNON ✚	5,401	3,364	400.7	54.2	30.2	1920	Pensacola, Fla.
26	220161	LWRD	St. s.	CITY OF WEATHERFORD ✚⊙	5,401	3,364	400.7	54.2	30.2	1920	....do
27	207202		St. s.	CITY OF WILMINGTON	749	435	192.9	32.0	11.8	1910	Wilmington, Del.
28	126245		St. s.	City of Yonkers	170	115	107.0	28.6	8.8	1884	Athens, N. Y.
29	216047		St. w.	Claire	563	486	157.3	34.3	5.6	1918	Portland, Oreg.
30	222441		St. s.	[6] Claire A. Moran	106	45	81.3	20.6	9.9	1919	Kingston, N. Y.
31	218258	LRNF	St. s.	CLAIRTON ✚⊙	6,080	3,737	395.5	55.0	31.4	1919	Kearny, N. J.
32	220040		St. w.	CLAIRTON	364	290	147.5	33.4	5.2	1919	Ambridge, Pa.
33	125594		St. s.	Clara	75	40	78.5	23.0	7.1	1877	Tottenville, N. Y.
34	127636		St. s.	Clara	24	16	47.0	14.2	6.0	1902	Bordentown, N. J.
35	222645		St. w.	Clara Bond	109	109	110.5	26.0	4.2	1922	Decatur, Ala.
36	20466		St. s.	[7] Clara McWilliams	50	25	62.0	17.6	7.9	1874	Brooklyn, N. Y.
37	126586		St. s.	Clara A. Elliott	21	13	50.2	12.3	5.0	1882	Saugutuck, Mich.
38	217947		St. s.	Clara H. Doane	96	45	87.4	20.2	10.4	1919	East Boothbay, Me.
39	213833	LFRJ	St. s.	CLARE ⊙	3,372	2,139	327.2	46.2	22.9	1915	Sparrows Point, Md.
40	203912		St. s.	Claremont	1,138	774	189.0	38.0	19.0	1907	Alameda, Calif.
41	215907	LJNP	St. s.	Claremont ✚⊙	1,291	712	225.5	43.0	16.2	1917	Hoquiam, Wash.
42	219145	LTKV	St. s.	[8] Claremont	177	30	95.5	24.7	12.2	1919	Sturgeon Bay, Wis.
43	205430		St. s.	CLARENCE FIX	89	61	81.4	18.4	7.2	1908	Buffalo, N. Y.
44	127300		St. s.	CLARENCE A. BLACK	4,150	2,555	413.4	50.0	24.5	1898	Lorain, Ohio
45	211679		St. s.	Clarence M. Lamb	29	17	61.5	16.5	7.5	1913	Erie, Pa.
46	125376		St. s.	Claribel	23	11	55.6	13.6	6.3	1875	Belleville, N. J.
47	126740		St. s.	Claribel	56	24	74.9	16.0	6.6	1891	Benton Harbor, Mich.
48	218946	LSWP	St. s.	CLARK MILLS ✚	3,283	2,000	324.0	46.2	25.0	1919	Newark, N. J.
49	211656		St. s.	Clatawa	79	54	85.9	27.7	6.2	1913	Dockton, Wash.
50	127431	KPWG	St. s.	CLAUDINE	846	615	178.6	32.0	15.1	1890	Glasgow, Scotland
51	219284	LTVJ	St. s.	CLAUSEUS ⊙	5,549	3,417	409.8	54.2	27.7	1919	Portland, Oreg.
52	219184	LTNK	St. s.	CLAVARACK ⊙	5,590	3,453	390.0	54.2	27.8	1919	Hog Island, Pa.
53	127618		St. s.	Clay Foreman	35	16	62.7	15.2	6.4	1902	Elizabeth City, N. C.
54	81105		St. s.	[9] Clayton Kehoe	76	40	65.0	16.3	5.7	1885	South Norwalk, Conn.
55	219686	LVTB	St. s.	CLEARWATER ✚⊙	4,970	3,038	390.0	54.2	27.8	1920	Hog Island, Pa.
56	219689	LVTD	St. s.	CLEMENCE C. MORSE ✚⊙	6,061	3,759	402.6	53.2	32.0	1920	Alexandria, Va.
57	121205		St. s.	[10] CLEMENS A. REISS ✚⊙	4,378	3,367	437.5	50.2	24.5	1901	Chicago, Ill.
58	220733	MBRS	St. s.	CLEMENT SMITH ✚⊙	7,506	4,612	431.0	59.2	33.4	1920	Baltimore, Md.
59	86581	KRCN	St. s.	[11] Cleone	228	126	123.0	30.0	9.5	1901	Alameda, Calif.
60	217795	LQMD	St. s.	Cleopatra	415	197	142.0	31.6	14.4	1919	South Somerset, Mass.
61	208651		St. p.	CLERMONT	1,864	1,174	271.5	39.2	11.5	1911	Newburgh, N. Y.
62	145937		St. s.	[12] CLETUS SCHNEIDER ⊙	3,528	2,665	370.8	50.2	24.2	1902	Toledo, Ohio
63	206044		St. s.	CLIFFORD F. MOLL ⊙	5,141	3,894	444.0	56.2	29.0	1909	Ecorse, Mich.
64	219357	LVCF	St. s.	CLIFFWOOD ⊙	5,104	3,127	390.0	54.2	27.8	1919	Hog Island, Pa.
65	223359		St. s.	Clifton	49	33	60.9	18.2	7.9	1921	Milford, Del.
66	33853		St. s.	Climax	119	77	80.0	27.4	8.0	1872	Brooklyn, N. Y.
67	217672	LQFB	St. s.	[13] CLINCHCO ⊙	437	203	142.0	27.7	14.8	1919	Elizabeth, N. J.
68	4870		St. p.	[14] Clinton	586	407	152.9	32.8	11.8	1862	New York, N. Y.

[1] Formerly st. s. Lake Elsmere.
[2] Formerly st. s. {a Duluth. b City of Cheboygan.
[3] Formerly st. s. Suwanee.
[4] Formerly st. p. City of Cleveland.
[5] Formerly st. s. Garland.
[6] Formerly st. s. U. S. N. No. 63.
[7] Formerly st. s. Petrolia.

Line No.	Service	Crew	Indicated horse-power	Name of owner	Home port	Address of owner
1	Frt.	35	1,500	Southern S. S. Co. (Del.)	Philadelphia, Pa	431 Commercial Trust Building.
2	Fer.	6	425	The Port Huron & Sarnia Ferry Co. (Mich.)	Port Huron, Mich	Quay Street.
3	Fer.	4	600	Norfolk County Ferries	Norfolk, Va	
4	Frt.	46	2,800	United States Shipping Board	Tampa, Fla	
5	Pas.	7	1,000	Delaware River Ferry Co. (N. J.)	Philadelphia, Pa	Reading Terminal.
6	Frt.	55	2,500	Chesapeake S. S. Co. (Md.)	Baltimore, Md	Light and Lee Streets.
7	Fer.	6	500	Richmond & San Rafael Ferry & Transportation Co. (Calif.).	San Francisco, Calif	564 Market Street.
8	Pas.	54	1,700	Ocean Steamship Co. of Savannah (Ga.)	Savannah, Ga	Ocean Steamship Terminals.
9	Pas.	75	2,500	Western Reserve Navigation Co. (Ohio)	Cleveland, Ohio	Marion Building.
10	Pas.	40	1,200	Goodrich Transit Co. (Del.)	Duluth, Minn	228 Lake Street, South.
11	Frt.	41	[9] 2,500	United States Shipping Board	Philadelphia, Pa	Bourse Building.
12	Pas.	76	2,300	Ocean Steamship Co. (Ga.)	Savannah, Ga	Ocean Steamship Terminals.
13	Fer.	14	650	Richmond & San Rafael Ferry & Transportation Co. (Calif.).	San Francisco, Calif	564 Market Street.
14	Pas.	8	370	Port Huron & Sarnia Ferry Co. (Mich.)	Port Huron, Mich	Quay Street.
15	Pas.	77	2,400	Goodrich Transit Co. (Del.)	Duluth, Minn	228 Lake Avenue South.
16	Pas.	62	5,000	Ocean Steamship Co. (Ga.)	Savannah, Ga	Ocean Steamship Terminals.
17	Fer.	4	270	Martinez-Benicia Ferry & Transportation Co. (Calif.).	San Francisco, Calif	Martinez, Calif.
18	Pas.	29	2,500	Miami Steamship Co. (Del.)	New York, N. Y	17 State Street.
19	Frt.	42	[9] 3,000	United States Shipping Board	Pensacola, Fla	
20	Frt.	44	2,800	do	Seattle, Wash	841 Railroad Avenue South.
21	Frt.	13	450	North & East River Steam Boat Co. (N. Y.)	New York, N. Y	Pier 30, East River.
22	Fer.	6	400	Tacoma Ferry Co. (Wash.)	Tacoma, Wash	Municipal Dock.
23	Frt.	49	2,800	New England Steamship Co. (Conn.)	Fall River, Mass	
24	Pas.	40	1,350	White Star Line (Mich.)	Detroit, Mich	Foot Griswold Street.
25	Frt	42	[8] 3,000	United States Shipping Board	Pensacola, Fla	
26	Frt.	42	[8] 3,000	do	do	
27	Pas.	24	1,250	Wilmington Steamboat Co. (Del.)	Wilmington, Del	
28	Frt.	6	250	Ben Franklin Transportation Co. (N. Y.)	New York, N. Y	Yonkers, N. Y.
29	Frt.	13	400	Western Transportation Co. (Oreg.)	Portland, Oreg	
30	Tow.	5	350	Moran Towing & Transportation Co. (N.Y.)	New York, N. Y	17 Battery Place.
31	Frt.	54	[8] 2,500	United States Shipping Board	Newark, N. J	Kearny, N. J.
32	Tow.	16	750	Carnegie Steel Co. (N. J.)	Pittsburgh, Pa	Carnegie Building.
33	Frt.	4	250	Nicholas N. Petterson	New York, N. Y	29 Broadway.
34	Tow.	3	50	George R. Murray	Philadelphia, Pa	129 Walnut Street.
35	Tow.	12	254	Bond Brothers (Ky.)	Louisville, Ky	
36	Tow.	3	225	New Haven Towing Co. (Conn.)	New Haven, Conn	Belle Dock.
37	Fsh.	5	40	Daniel J. Martin	Grand Haven, Mich	St. James, Mich.
38	Tow.	11	400	Doane Tow Boat Co. (Mass.)	Boston, Mass	Lewis Wharf.
39	Frt.	30	1,500	A. H. Bull S. S. Co. (N. J.)	New York, N. Y	40 West Street.
40	Fer.	15	2,000	Key System Transit Co. (Calif.)	San Francisco, Calif	Oakland, Calif.
41	Frt.	24	900	Hart-Wood Lumber Co. (Calif.)	do	1 Drumm Street.
42	Tow.	11	450	Lehigh Valley R. R. Co. (N. J.)	New York, N. Y	143 Liberty Street.
43	Pas.	3	120	Charles Fix	Buffalo, N. Y	1826 Niagara Street.
44	Frt.	25	1,200	Pittsburgh S. S. Co. (W. Va.)	Duluth, Minn	Wolvin Building.
45	Fsh.	6	90	Union Fish Co. (Ohio)	Erie, Pa	
46	Tow.	3	69	Chesapeake Corporation (Va.)	Newport News, Va	West Point, Va.
47	Tow.	8	260	Jahncke Navigation Co. (La.)	New Orleans, La	814 Howard Avenue.
48	Frt.	37	[8] 1,500	United States Shipping Board	Newark, N. J	
49	Pas.	3	200	J. Howard Payne	Seattle, Wash	Grand Trunk Dock.
50	Pas.	57	1,000	Inter Island Steam Navigation Co. (Hawaii)	Honolulu, Hawaii	42 Queen Street.
51	Frt.	34	2,800	Planet S. S. Corporation (Me.)	New York, N. Y	39 Cortlandt Street.
52	Frt.	43	[8] 2,500	United States Shipping Board	Philadelphia, Pa	Bourse Building.
53	Tow.	5	100	Foreman Blades Lumber Co. (N. C.)	Elizabeth City, N. C	
54	Frt.	6	150	Steam tug William A. Cumming (N. Y.)	New York, N. Y	47 South Street.
55	Frt.	49	[8] 2,500	United States Shipping Board	Philadelphia, Pa	Bourse Building.
56	Frt.	35	2,700	do	Alexandria, Va	
57	Frt.	31	1,700	Reiss S. S. Co. (Del.)	Duluth, Minn	2106 Hammond Avenue.
58	Tnk.	34	[8] 2,500	Oil Transport Co. (Del.)	Wilmington, Del	1600 Continental Building.
59	Frt.	15	200	James K. Nelson (Calif.)	San Francisco, Calif	Pier 17.
60	Tow.	16	850	Morris & Cummings Dredging Co. (N. Y.)	New York, N. Y	17 State Street.
61	Pas.	45	1,500	Commissioners of Palisades Interstate Park of New York.	do	90 Wall Street.
62	Frt.	21	1,200	Paisley S. S. Co. (Ohio)	Cleveland, Ohio	1162 Kirby Building.
63	Frt.	23	1,550	American S. S. Co. (N. Y.)	Buffalo, N. Y	Prudential Building.
64	Frt.	43	[8] 2,500	United States Shipping Board	Philadelphia, Pa	Bourse Building.
65	Tow.	5	150	Richmond Towboat Co. (N. Y.)	New York, N. Y	Pier 5, Bush Docks (B.).
66	Frt.	7	225	Marine Equipment Corporation (Del.)	do	17 Battery Place.
67	Tow.	16	800	Clinchfield Navigation Co. (N. Y.)	do	24 Broad Street.
68	Fer.	6	300	Carteret Ferry Corporation (N. J.)	do	90 West Street.

[8] Formerly st. s. Ox.
[9] Formerly st. s. Wm. A. Cumming.
[10] Formerly st. s. Frank T. Heffelfinger.
[11] Formerly st. s. Gualala.
[12] Formerly st. s. Thomas Adams.
[13] Formerly st. s. Baleshed.
[14] Formerly st. p. U. S. S. Commodore Morris.

Line No.	Official No.	Signal letters	Rig	Name of vessel	Tonnage		Dimensions			When built	Where built
					Gross	Net	Length	Breadth	Depth		
							Feet	*Feet*	*Feet*		
1	127221		St. s.	Clinton	29	20	57.9	16.1	4.7	1898	East Rockaway, N. Y.
2	127238		St. s.	CLINTON	40	27	53.7	16.4	6.4	1898	Newburgh, N. Y.
3	127245		St. s.	Clinton	124	62	96.0	24.6	6.2	1898	Mount Clemens, Mich.
4	206660		St. s.	CLIO	199	135	109.0	23.0	6.6	1909	Philadelphia, Pa.
5	209384		St. w.	[1] CLIO	70	70	115.4	21.0	4.4	1908	Crescent, La.
6	126489		St. w.	Clipper	153	130	134.0	23.2	5.1	1888	Haynes Landing, W. Va.
7	106775		St. p.	[2] *Clivedon*	150	102	123.5	26.0	6.8	1890	Mathews Bluff, S. C.
8	219633	LVQT	St. s.	CLONTARF ✚⊙	4,969	3,037	390.0	54.2	27.8	1920	Hog Island, Pa.
9	125086		St. w.	*Clyde*	79	79	125.0	19.0	4.0	1870	Dubuque, Iowa.
10	200213		St. w.	Clyde	99	99	135.0	24.0	5.0	1903	Brownsville, Pa.
11	219226	LTQH	St. s.	COAHOMA COUNTY ✚⊙	5,590	3,453	390.0	54.2	27.8	1919	Hog Island, Pa.
12	207665	LBNW	St. s.	COALINGA	875	563	193.0	38.0	13.1	1910	Oakland, Calif.
13	212911	LFCW	St. s.	[3] COALINGA ⊙	7,387	4,695	471.0	55.0	32.9	1902	West Hartlepool, England.
14	140834		St. s.	[4] Coastwise	86	54	68.0	23.0	6.9	1886	Tottenville, N. Y.
15	207187	LBJH	St. s.	COASTWISE ✚⊙	4,015	2,444	359.0	49.2	25.9	1910	Camden, N. J.
16	217953	LQVN	St. s.	COAXET ✚⊙	6,038	3,742	401.4	53.2	31.9	1919	Vancouver, Wash.
17	219030	LTFG	St. s.	COCKAPONSET ✚	5,995	4,443	402.5	53.0	32.0	1919	Baypoint, Calif.
18	220104	LWPT	St. s.	Cockatoo ✚	187	101	88.0	25.5	13.0	1920	Jacksonville, Fla.
19	220608	MBLF	St. s.	CODY ✚⊙	5,104	3,113	390.0	54.2	27.8	1920	Hog Island, Pa.
20	125135		St. s.	Coe F. Young	65	33	74.3	19.0	8.6	1872	Sleightburg, N. Y.
21	219482	LVHR	St. s.	COELLEDA ✚⊙	5,590	3,453	390.0	54.2	27.8	1920	Hog Island, Pa.
22	219481	LVHQ	St. s.	COEUR D'ALENE ✚⊙	5,104	3,128	390.0	54.2	27.8	1920	do
23	127398		St. s.	Cohannet	69	34	71.2	20.0	7.9	1900	Bath, Me.
24	217211	LNSG	St. s.	COHASSET ✚⊙	5,268	3,268	389.7	54.8	30.4	1918	Quincy, Mass.
25	217254	LNVM	St. s.	COKATO ✚⊙	3,545	2,179	324.0	46.2	25.0	1918	Newark, N. J.
26	217776	LQKN	St. s.	COKESIT ✚⊙	6,176	4,401	401.4	53.2	31.9	1919	Vancouver, Wash.
27	219293	LTVQ	St. s.	COLDBROOK ✚⊙	5,104	3,127	390.0	54.2	27.8	1919	Hog Island, Pa.
28	219547	LVMN	St. s.	COLD HARBOR ✚⊙	5,010	3,065	390.0	54.2	27.8	1920	do
29	218518	LSBJ	St. s.	COLD SPRING ✚	6,075	3,780	400.5	54.2	30.4	1919	Newburgh, N. Y.
30	219615	LVQB	St. s.	COLDWATER ✚⊙	5,110	3,131	390.0	54.2	27.8	1920	Hog Island, Pa.
31	219546	LVMK	St. s.	COLLAMER ✚⊙	5,112	3,133	390.0	54.2	27.8	1920	do
32	212689		St. w.	Collier	134	134	137.9	27.0	3.7	1914	Dravosburg, Pa.
33	77232	KMTQ	St. s.	[5] COLLIER COUNTY ✚⊙	570	388	191.8	28.3	15.3	1896	Elizabeth, N. J.
34	219778	LWCJ	St. s.	COLLINGSWORTH ✚⊙	5,101	3,125	390.0	54.2	27.8	1920	Hog Island, Pa.
35	214660	LFSP	St. s.	[6] COLOMBIA ⊙	5,643	3,448	380.0	48.7	32.5	1915	Amsterdam, Holland.
36	127553		St. s.	COLONEL ✚⊙	3,879	3,044	356.0	50.0	28.0	1901	Wyandotte, Mich.
37	205624		St. s.	[7] Colonel	131	89	88.4	26.5	9.1	1908	Tottenville, N. Y.
38	223237		St. s.	[8] COL. CLAYTON	364	247	122.6	28.5	10.3	1919	Milwaukee, Wis.
39	219168	LTMQ	St. s.	[9] COL. ROCKWELL	299	129	125.2	23.6	12.9	1919	Levis, Province of Quebec, Canada
40	219878	LWBF	St. s.	[10] COL. ROOSEVELT	301	130	123.1	23.3	13.7	1919	Kingston, Ontario
41	127743	KSJN	St. s.	COL. E. L. DRAKE ⚠	4,221	3,050	360.0	50.0	21.5	1903	Philadelphia, Pa.
42	218570		St. s.	Col. J. H. Horton	52	41	69.5	14.8	6.0	1891	Ithaca, N. Y.
43	209185		St. s.	COL. JAMES M. SCHOONMAKER.	8,603	6,650	590.0	64.2	34.2	1911	Ecorse, Mich.
44	126983		St. s.	COL. JOHN F. GAYNOR	153	76	91.5	21.0	10.4	1893	Philadelphia, Pa.
45	127700		St. s.	Colonia	200	136	103.5	28.2	10.6	1902	Brooklyn, N. Y.
46	157173		St. p.	[11] *Colonial*	538	402	201.4	32.5	9.4	1885	Cleveland, Ohio.
47	205611		St. s.	Colonial	25	17	58.9	11.2	4.4	1899	Indian River, Mich.
48	106826		St. s.	[12] Colorado	45	22	70.6	15.0	6.2	1891	St. Louis, Mo.
49	219701	LVTK	St. s.	[13] COLORADO ✚⊙	2,689	1,667	253.4	43.8	26.2	1920	Manitowoc, Wis.
50	218612	LSDM	St. s.	COLORADO SPRINGS ✚⊙	6,864	5,347	409.6	54.2	27.1	1919	Seattle, Wash.
51	5497		St. p.	Columbia	586	416	154.0	31.7	12.3	1867	Brooklyn, N. Y.
52	91772		St. s.	[14] COLUMBIA	255	142	133.6	30.0	8.6	1885	Wyandotte, Mich.
53	125144		St. s.	Columbia	96	48	87.0	20.0	9.0	1872	Brooklyn, N. Y.
54	125507		St. p.	*Columbia*	663	535	220.0	34.0	7.2	1876	Wilmington, Del.
55	125614		St. p.	*Columbia*	388	284	141.0	30.0	7.7	1877	do
56	126578		St. s.	Columbia	130	104	92.7	17.4	9.2	1889	Lockport, N. Y.
57	126823		St. s.	Columbia ⊙	132	70	102.0	24.3	11.3	1891	North Bend, Oreg.
58	126882		St. s.	Columbia	83	41	81.0	17.2	7.6	1892	Grand Haven, Mich.
59	127069		St. p.	*Columbia*	810	660	156.0	36.6	13.3	1895	Chester, Pa.
60	127116		St. s.	COLUMBIA	84	57	77.0	18.0	9.0	1896	Philadelphia, Pa.
61	127422		St. s.	COLUMBIA	92	47	80.2	20.1	8.1	1900	Ferrysburg, Mich.
62	127665		St. s.	COLUMBIA	968	549	200.0	45.0	18.0	1902	Wyandotte, Mich.
63	136594		St. s	[15] Columbia	36	24	63.3	16.0	6.1	1897	Baltimore, Md.

[1] Formerly st. w. H. C. Whiteman.
[2] Formerly st. p. {a Alpha. b Clayton.
[3] Formerly British st. s. Pectan.
[4] Formerly st. s. {a Lizzie M. Conklin. b Alice.
[5] Formerly {a st. s. Josephine. b U. S. N. Josephine.
[6] Formerly Dutch st. s. Colombia.
[7] Formerly st. s. {a Addie L. Lowndes. b Jessica L. M. Kehoe. c st. s. Sabina.

Line No.	Service	Crew	Indicated horsepower	Name of owner	Home port	Address of owner
1	Msc.	2	150	J. B. Ransone	Newport News, Va	Box 847.
2	Tow.	4	225	Samuel C. Loveland	Philadelphia, Pa	127 Walnut Street.
3	Frt.	6	110	Kelley Island Lime & Transport Co. (Ohio)	Sandusky, Ohio	Kelley Island, Ohio.
4	Pas.	9	250	Albermarle Steam Navigation Co. (Va.)	Norfolk, Va	Franklin, Va.
5	Tow.	9	185	Breece White Manufacturing Co. (Ark.)	Memphis, Tenn	Arkansas City, Ark.
6	Tow.	7	100	Sherburne Transportation Co. (La.)	New Orleans, La	Plaquemine, La.
7	Pas.	12	300	Charles E. Ball	Savannah, Ga	625 W. 37th Street.
8	Frt.	42	[9] 2,500	United States Shipping Board	Philadelphia, Pa	Bourse Building.
9	Tow.	18	492	Arrow Transportation Co. (Ill.)	Chicago, Ill	660 McCormick Building.
10	Tow.	13	350	Clyde Coal Co. (Pa.)	Pittsburgh, Pa	Bessemer Building.
11	Frt.	45	[9] 2,500	United States Shipping Board	Philadelphia, Pa	Bourse Building.
12	Tnk.	10	400	Associated Oil Co. (Calif.)	San Francisco, Calif	79 New Montgomery Street.
13	Tnk.	48	3,400	Union Steamship Co. (N. J.)	Los Angeles, Calif	Union Oil Building.
14	Frt.	5	150	John J. A. O'Neill	New York, N. Y	1 Broadway.
15	Frt.	32	1,936	Coastwise Transportation Corporation (Me.)	Portland, Me	281 St. John Street.
16	Frt.	44	2,800	United States Shipping Board	Portland, Oreg	Vancouver, Wash.
17	Frt.	48	[9] 2,800	do	San Francisco, Calif	369 Pine Street.
18	Tow.	7	27	Goodwin-Gallagher Sand & Gravel Corporation (N. Y.).	New York, N. Y	21 East Fortieth Street.
19	Frt.	47	[9] 2,500	United States Shipping Board	Philadelphia, Pa	Bourse Building.
20	Tow.	7	231	Cornell Steamboat Co. (N. Y.)	Albany, N. Y	Kingston, N. Y.
21	Frt.	43	[9] 2,500	United States Shipping Board	Philadelphia, Pa	Bourse Building.
22	Frt.	40	[9] 2,400	do	do	Do.
23	Frt.	3	250	Staples Transportation Co. (Me.)	Fall River, Mass	404 Davol Street.
24	Frt.	32	[9] 2,000	United States Shipping Board	Boston, Mass	45 Broad Street.
25	Frt.	37	[9] 1,500	do	Newark, N. J	Kearny, N. J.
26	Frt.	51	2,800	do	Seattle, Wash	841 Railroad Ave. South.
27	Frt.	42	[9] 2,500	do	Philadelphia, Pa	Bourse Building.
28	Frt.	35	[9] 2,500	do	do	Do.
29	Frt.	53	[9] 3,000	do	New York, N. Y	45 Broadway.
30	Frt.	43	[9] 2,500	do	Philadelphia, Pa	Bourse Building.
31	Frt.	35	[9] 2,500	do	do	Do.
32	Tow.	11	350	Monessen Coal & Coke Co. (Pa.)	Pittsburgh, Pa	Union Trust Building.
33	Pas.	20	1,200	Florida Railroad & Navigation Corporation (Del.).	Tampa, Fla	Everglades, Fla.
34	Frt.	42	[9] 2,500	United States Shipping Board	Philadelphia, Pa	Bourse Building.
35	Pas.	123	3,350	Pacific Mail Steamship Co. (N. Y.)	New York, N. Y	10 Hanover Square.
36	Frt.	27	1,000	Fontana S. S. Co. (Ohio)	Cleveland, Ohio	Union Trust Building.
37	Frt.	5	150	Kencor Fishing Co. (N. Y.)	New York, N. Y	920 Fifty-second Street (B.).
38	Pas.	14	700	City of New York	do	Municipal Building.
39	Frt.	14	500	Gulf Export & Transportation Co. (Tex.)	Port Arthur, Tex	Beaumont, Tex.
40	Plt.	18	500	Galveston Pilots Association	Galveston, Tex	918 American National Insurance Building.
41	Tnk.	31	5,000	Standard Oil Co. (Calif.)	San Francisco, Calif	225 Bush Street.
42	Pas.	4	78	W. O. Kerr	Rochester, N. Y	Ithaca, N. Y.
43	Frt.	24	2,500	Shenango Furnace Co. (Pa.)	Pittsburgh, Pa	
44	Tow.	12	500	Charles E. Engel	New York, N. Y	25 Broad Street.
45	Lgt.	10	350	New York & Cuba Mail Steamship Co. (Me.)	do	Foot Wall Street.
46	Frt.	36	500	Western Reserve Transportation Co. (Ohio)	Cleveland, Ohio	Engineers Building.
47	Frt.	3	20	Huron Shores Transportation Co	Detroit, Mich	1308 Majestic Building.
48	Tow.	5	200	Eagle Packet Co. (Mo.)	St. Louis, Mo	
49	Frt.	24	1,550	Mallory Steamship Co. (Me.)	New York, N. Y	Pier 36, North River.
50	Frt.	42	[9] 2,800	United States Shipping Board	Seattle, Wash	841 Railroad Ave. South.
51	Fer.	8	325	City of New York	New York, N. Y	Municipal Building.
52	Pas.	8	350	David K. Cochrane	Chicago, Ill	35 North Dearborn Street.
53	Tow.	5	300	William J. Donaldson	Philadelphia, Pa	Chestnut Street Wharf.
54	Pas.	20	409	Delaware River Transportation Co. (N. J.)	do	Chestnut Street, Pier 4.
55	Fer.	6	409	Philadelphia & Camden Ferry Co. (N. J.)	do	Broad Street Station.
56	Frt.	4	150	Arco Transportation Corporation (N. Y.)	Buffalo, N. Y	
57	Tow.	11	350	C. C. Croft	Seattle, Wash	1975 Twelfth Avenue West.
58	Fsh.	12	150	Peter Anderson	Marquette, Mich	Lake Street.
59	Fer.	6	500	United States Housing Corporation (N. Y.)	Norfolk, Va	Army Base.
60	Tow.	8	270	Eastern Transportation Co. (Del.)	Wilmington, Del	
61	Tow.	3	350	M. Sullivan Dredging Co. (Mich.)	Detroit, Mich	1853 Iroquois Building.
62	Pas.	20	2,000	Detroit & Windsor Ferry Co. (Mich.)	do	Foot Woodward Avenue.
63	Tow.	4	124	Columbia Granite & Dredging Co. (Va.)	Washington, D. C	3036 K Street NW.

[8] Formerly U. S. Q. M. C. st. s. Col. Clayton.
[9] Formerly Canadian st. s. No. 50.
[10] Formerly British st. s. Col. Roosevelt.
[11] Formerly st. p. {a Darius Cole. b Huron.
[12] Formerly st. s. {a Archie Parker. b Ella St. Clair.
[13] Formerly st. s. Lake Galisteo.
[14] Formerly st. s. Mascotte.
[15] Formerly st. s. Edith Goddard Winship.

Line No.	Official No.	Signal letters	Rig	Name of vessel	Tonnage		Dimensions			When built	Where built
					Gross	Net	Length	Breadth	Depth		
							Feet	*Feet*	*Feet*		
1	136685	----------	St. s.	[1] Columbia	106	72	90.0	20.5	10.6	1898	Madison, Md.
2	222625	----------	St. w.	Columbia	74	53	94.6	18.0	4.2	1922	Columbia, La.
3	3195	----------	St. s.	[2] Columbus	16	8	41.3	11.7	5.8	1882	Brooklyn, N. Y.
4	209203	----------	St. w.	Colusa	795	737	177.5	41.9	6.3	1911	San Francisco, Calif.
5	212859	LDWH	St. s.	[3] COLUSA ⊙	5,873	3,636	408.0	55.2	26.8	1913	Port Glasgow, Scotland.
6	127207	----------	St. s.	Colwell	18	6	51.9	13.0	4.6	1897	Ilwaco, Wash.
7	126316	KDFC	St. s.	*Comal* ✚⊙	2,934	2,251	320.0	42.8	21.5	1885	Chester, Pa.
8	127111	KMLR	St. s.	COMANCHE ✚⊙	3,856	2,477	348.5	46.0	18.9	1895	Philadelphia, Pa.
9	207715	----------	St. s.	Comanche	78	54	86.4	17.2	5.0	1895	Baldwinsville, N. Y.
10	211319	----------	St. s.	COMANCHE	686	447	133.7	28.5	18.5	1913	Seattle, Wash.
11	214472	LGJV	St. s.	COMBER ⊙	302	97	135.0	22.8	13.4	1916	Manitowoc, Wis.
12	127361	----------	St. s.	Comet	18	13	50.0	12.4	4.2	1899	Buffalo, N. Y.
13	127563	----------	St. s.	Comet	77	47	74.6	22.0	6.1	1901	Portland, Me.
14	208083	----------	St. s.	COMET	104	70	72.3	20.0	9.6	1910	Baltimore, Md.
15	211398	LDBV	St. s.	COMET ⊙	2,486	1,258	250.0	43.0	26.0	1913	Lorain, Ohio.
16	219805	LWDK	St. s.	COMMACK ✚⊙	5,111	3,115	390.0	54.2	27.8	1920	Hog Island, Pa.
17	110103	----------	St. s.	[4] Commander	74	50	70.0	18.4	9.0	1872	Philadelphia, Pa.
18	116671	----------	St. s.	[5] Commander	160	90	103.8	24.8	8.9	1895	South Portland, Me.
19	126962	----------	St. s.	Commander	99	49	76.3	21.7	9.6	1893	Wilmington, Del.
20	125645	----------	St. s.	Commerce	112	98	99.0	19.0	6.0	1878	Milwaukee, Wis.
21	127570	----------	St. s.	Commerce	127	85	85.1	26.8	8.0	1901	Athens, N. Y.
22	209367	----------	St. s.	COMMERCE	280	190	114.6	33.0	13.0	1911	Manitowoc, Wis.
23	210227	----------	St. w.	Commerce	32	24	75.0	15.9	3.6	1912	Mount Carmel, Ill.
24	215017	LHCB	St. s.	[6] COMMERCIAL COURIER ✚⊙	2,111	1,278	291.5	41.2	25.8	1903	Rostock, Germany.
25	215570	LHTJ	St. s.	[7] COMMERCIAL GUIDE ✚⊙	4,762	2,890	406.7	55.2	25.6	1911	Hamburg, Germany.
26	215368	LHNM	St. s.	[8] COMMERCIAL PATHFINDER. ✚⊙	4,789	2,953	395.1	49.4	27.4	1906	Newcastle, England.
27	220600	MBKV	St. s.	[9] COMMERCIAL SPIRIT ⊙	4,633	2,905	380.4	53.1	27.0	1920	Tacoma, Wash.
28	215710	LJCW	St. s.	[10] COMMERCIAL TRADER ✚⊙	4,840	3,001	399.0	51.0	27.3	1905	Newcastle-on-Tyne, England.
29	220501	MBHK	St. s.	[11] COMMERCIAL TRAVELER. ✚⊙	4,607	2,890	380.3	53.1	27.0	1920	Tacoma, Wash.
30	218094	LRFN	St. s.	Commissioner ⊙	272	129	108.3	28.3	13.0	1918	Brunswick, Ga.
31	92480	----------	St. s.	[12] Commodore	62	31	67.2	18.0	8.0	1892	West Troy, N. Y.
32	126412	----------	St. s.	Commodore	125	79	96.0	30.3	8.5	1887	Wilmington, Del.
33	127521	----------	St. s.	Commodore Bartlett	58	39	77.8	15.2	5.5	1901	Croton, N. Y.
34	221099	----------	St. s.	[13] Commodore Jarvis	287	126	116.0	27.0	6.0	1903	Bronte, P. O., Canada.
35	220839	----------	St. s.	Commodore Perry	71	44	72.9	16.1	6.8	1920	Buffalo, N. Y.
36	205149	----------	St. p.	COMMONWEALTH ⊙	5,980	2,500	437.9	55.0	19.3	1908	Philadelphia, Pa.
37	203647	KVRH	St. s.	Comport	180	122	96.4	30.4	9.7	1906	Tottenville, N. Y.
38	208622	----------	St. s.	[14] Comstock	20	14	45.0	14.0	4.5	1911	Croton on Hudson, N. Y.
39	127407	KPSB	St. s.	COMUS ⊙	4,760	2,920	391.6	48.3	15.8	1900	Newport News, Va.
40	126369	----------	St. p.	Conanicut	353	241	125.5	28.0	10.0	1886	Wilmington, Del.
41	126719	KJHD	St. s.	CONCHO ✚⊙	3,724	2,640	329.5	47.0	21.2	1891	Chester, Pa.
42	130526	KJCV	St. s.	[15] *Concord* ⊙	1,248	697	246.0	46.0	15.5	1891	Wilmington, Del.
43	220103	LWPS	St. s.	Condor	187	101	88.0	25.5	13.0	1920	Jacksonville, Fla.
44	219942	LWJV	St. s.	CONEHATTA ✚⊙	5,620	3,452	390.0	54.2	27.8	1920	Hog Island, Pa.
45	127057	----------	St. s.	Coney Island	31	15	51.1	14.5	6.6	1894	Gravesend, N. Y.
46	126918	----------	St. s.	Confidence	53	26	68.5	17.1	7.3	1892	Bordentown, N. J.
47	127307	----------	St. s.	Confidence	65	33	78.7	18.3	8.0	1898	Baltimore, Md.
48	127000	----------	St. s.	Conneaut	62	31	69.0	18.0	10.2	1893	Buffalo, N. Y.
49	214061	----------	St. s.	CONNEAUT ✚⊙	4,749	3,027	415.0	56.0	27.5	1916	Ecorse, Mich.
50	205871	----------	St. s.	CONNELLY BROTHERS	9	6	37.0	10.8	4.5	1908	Buffalo, N. Y.
51	206060	----------	St. s.	[16] CONNELLY BROS. NO. 2	10	7	39.0	9.9	4.4	1909	----do----
52	217071	LNHS	St. s.	CONNERSVILLE ✚	2,232	1,358	253.5	43.6	20.2	1918	Ashtabula, Ohio.
53	219902	LWHQ	St. s.	CONNESS PEAK ✚⊙	5,620	3,452	390.0	54.2	27.8	1920	Hog Island, Pa.
54	217400	LPHD	St. s.	CONOTTON ✚⊙	2,324	1,396	251.0	43.6	22.2	1918	Superior, Wis.
55	214651	----------	St. p.	Conqueror	204	126	136.6	26.0	4.7	1916	Elizabeth, Pa.
56	211105	----------	St. s.	CONRAD STARKE	153	104	82.0	22.0	13.2	1913	Manitowoc, Wis.
57	217622	LQBP	St. s.	CONSORT ✚	3,285	2,002	324.0	46.2	25.0	1918	Newark, N. J.
58	218945	LSWN	St. s.	CONTINENTAL BRIDGE ✚	3,283	2,000	324.0	46.2	25.0	1919	----do----
59	217267	LNWD	St. s.	CONTOOCOOK ✚⊙	2,344	1,419	251.0	43.6	22.2	1918	Superior, Wis.
60	212630	----------	St. p.	Contra Costa	4,483	3,276	414.3	67.2	18.5	1914	Oakland, Calif.
61	125182	----------	St. s.	*Convoy*	78	39	89.5	19.0	9.2	1873	Philadelphia, Pa.

[1] Formerly st. s. E. J. Codd.
[2] Formerly st. s. B. S. Cronin.
[3] Formerly British st. s. Colusa.
[4] Formerly st. s. Robert Robinson.
[5] Formerly st. s. Sebascodegan.
[6] Formerly (a German st. s. Portonia. b st. s. Portonia. c st. s. Yucca.)
[7] Formerly (a German st. s. Esslingen. b st. s. Nyanza.)

Line No.	Service	Crew	Indicated horse-power	Name of owner	Home port	Address of owner
1	Tow.	12	150	Norfolk Dredging Co. (Va.)	Norfolk, Va	
2	Frt.	6	60	J. T. Lively	New Orleans, La	Columbia, La.
3	Tow.	3	50	Gowanus Towing Co. (N. Y.)	New York, N. Y	Foot Smith Street.
4	Frt.	19	275	Sacramento Transportation Co. (Calif.)	San Francisco, Calif	Sacramento, Calif.
5	Frt.	54	3,000	Grace Steamship Co. (Del.)	New York, N. Y	7 Hanover Square.
6	Tow.	3	60	John A. Garther	Astoria, Oreg	
7	Pas.	58	1,900	Mallory Steamship Co. (Me.)	New York, N. Y	Pier 36, North River.
8	Pas.	82	3,528	Clyde Steamship Co. (Me.)	do	Do.
9	Pas.	7	110	Benj. Munnerlyn	Georgetown, S. C	601 Front Street.
10	Frt.	21	400	Puget Sound Navigation Co. (Nev.)	Seattle, Wash	32 Colman Dock.
11	Fsh.	21	600	Bay State Fishing Co. (Me.)	Boston, Mass	New Fish Pier.
12	Fsh.	2	50	Ole Olsen	Grand Haven, Mich	Frankfort, Mich.
13	Pas.	4	100	Charles E. Pearsall	New York, N. Y	Yonkers, N. Y.
14	Frt.	9	350	Hartford & New York Transportation Co. (Conn.).	Hartford, Conn	285 State Street.
15	Tnk.	26	1,300	Standard Transportation Co. (Del.)	New York, N. Y	26 Broadway.
16	Frt.	35	[9] 2,500	United States Shipping Board	Philadelphia, Pa	Bourse Building.
17	Tow.	5	250	Norbert H. Forst & Co	New York, N. Y	Pier 43, North River.
18	Pas.	5	150	Joseph F. O'Brien	Savannah, Ga	201 West River Street.
19	Tow.	5	150	Delaware, Lackawanna & Western R. R. Co. (Pa.).	New York, N. Y	90 West Street.
20	Drg.	4	148	Doville Lake Sand & Gravel Co	Toledo, Ohio	
21	Frt.	9	200	Wm. Spencer & Son Corporation (N. Y.)	New York, N. Y	40 Rector Street.
22	Frt.	8	125	Merchants Lighterage Co. (Ill.)	Chicago, Ill	30 East South Water Street.
23	Tow.	4	60	R. C. Hockman	Evansville, Ind	Mount Vernon, Ind.
24	Frt.	34	800	Commercial Courier Steamship Co. (Del.)	Wilmington, Del	Du Pont Building.
25	Frt.	31	3,600	Nyanza Steamship Co. (Del.)	do	Do.
26	Frt.	29	2,400	Osage Steamship Co. (Del.)	do	Do.
27	Frt.	27	2,500	Commercial Spirit Steamship Co. (Del.)	do	Do.
28	Frt.	45	2,500	Honolulu Steamship Co. (Del.)	do	Do.
29	Frt.	34	2,500	Commercial Traveler Steamship Co. (Del.)	do	Do.
30	Wrk.	10	500	Merritt-Chapman & Scott Corporation (Del.)	New York, N. Y	17 Battery Place.
31	Tow.	4	190	Norbert H. Forst & Co. (N. J.)	do	Pier 43, North River.
32	Frt.	5	60	Bay Ridge Water & Lighterage Co. (N. Y.)	do	109 Broad Street.
33	Frt.	4	150	Raymond B. Hunt	Norfolk, Va	241 West Thirty-sixth Street.
34	Frt.	6	1,126	Lake Ontario Sand Co. (N. Y.)	Rochester, N. Y	
35	Frt.	8	113	State of Pennsylvania	Erie, Pa	
36	Pas.	250	5,000	New England Steamship Co. (Conn.)	Fall River, Mass	
37	Frt.	6	240	New York & Cuba Mail Steamship Co. (Me.)	New York, N. Y	Foot Wall Street.
38	Tow.	2	40	Julia E. Vandervoort	Albany, N. Y	Waterford, N. Y.
39	Pas.	75	3,800	Southern Pacific Co. (Ky.)	New York, N. Y	Pier 49, North River.
40	Fer.	6	225	Jamestown & Newport Ferry Co. (R. I.)	Newport, R. I	Jamestown, R. I.
41	Pas.	49	2,600	Mallory Steamship Co. (Me.)	New York, N. Y	Pier 36, North River.
42	Pas.	55	1,700	Colonial Navigation Co. (N. Y.)	do	Pier 44, North River.
43	Tow.	13	450	Goodwin-Gallagher Sand & Gravel Corporation (N. Y.).	do	21 East Fortieth Street.
44	Frt.	41	[9] 2,500	United States Shipping Board	Philadelphia, Pa	Bourse Building.
45	Frt.	3	150	George F. Finnegan	New York, N. Y	26 Henry Street (B.).
46	Tow.	6	150	Newark & New York Towboat Co. (N. J.)	Newark, N. J	1 Passaic Street.
47	Tow.	6	325	Mystic Steamship Co	Boston, Mass	111 Devonshire Street.
48	Tow.	4	300	Squaw Island Sand & Gravel Co. (N. Y.)	Buffalo, N. Y	101 Columbia Street.
49	Frt.	24	1,775	Wyandotte Transportation Co. (Mich.)	Detroit, Mich	Wyandotte, Mich.
50	Frt.	3	10	John Connelly	Buffalo, N. Y	165 Ohio Street.
51	Frt.	1	10	do	do	Do.
52	Frt.	32	1,250	United States Shipping Board	New York, N. Y	45 Broadway.
53	Frt.	42	[9] 2,500	do	Philadelphia, Pa	Bourse Building.
54	Frt.	37	1,250	do	New York, N. Y	45 Broadway.
55	Tow.	17	430	Wheeling Steel Corporation (Del.)	Pittsburgh, Pa	Wheeling, W. Va.
56	Tow.	10	600	Sophie Meyer	Milwaukee, Wis	3107 Grand Avenue.
57	Frt.	37	[9] 1,500	United States Shipping Board	Newark, N. J	Kearny, N. J.
58	Frt.	37	[9] 1,500	do	do	Do.
59	Frt.	37	1,200	do	New York, N. Y	45 Broadway.
60	Fer.	16	6,000	Southern Pacific R. R. Co. (Calif.)	San Francisco, Calif	65 Market Street.
61	Tow.	7	400	Baltimore & Ohio R. R. Co. (Md.)	Baltimore, Md	Baltimore and Charles Streets.

[9] Formerly (a German st. s. Serapis. b st. s. Serapis. c st. s. Osage.)
[10] Formerly st. s. Hoboken.
[10] Formerly (a German st. s. Setos. b st. s. Itasca. c st. s. Honolulu.)
[11] Formerly st. s. Red Hook.
[12] Formerly st. s. Michael J. Coffey.
[13] Formerly British st. s. Jarvis.
[14] Formerly st. s. Chas. H. Pike.
[15] Formerly st. s. Norfolk.
[16] Formerly st. s. Sam McCutcheon.

Line No.	Official No.	Signal letters	Rig	Name of vessel	Tonnage		Dimensions			When built	Where built
					Gross	Net	Length	Breadth	Depth		
							Feet	*Feet*	*Feet*		
1	201842		St. s.	[1] Convoy	77	52	70.5	19.4	8.7	1904	Tottenville, N. Y.
2	219045	LTFS	St. s.	Cook ✚	3,287	1,998	324.0	46.2	25.0	1919	Newark, N. J.
3	125735		St. p.	*Coopers Point*	389	261	141.0	30.0	7.7	1897	Wilmington, Del.
4	206620	LBFM	St. s.	[2] Coos Bay ⊙	5,149	3,176	386.0	63.0	29.8	1909	Sparrows Point, Md.
5	219743	LVWN	St. s.	Coot	409	169	139.4	25.2	14.3	1919	Savannah, Ga.
6	217819	LQNK	St. s.	Copalgrove ✚	2,324	1,396	251.0	43.6	22.2	1919	Superior, Wis.
7	217585	LPVM	St. s.	Coperas ✚	2,153	1,280	250.5	43.7	20.1	1919	Manitowoc, Wis.
8	212646	LDRM	St. s.	[3] Coppename ⊙	3,251	1,938	333.3	42.6	15.9	1908	Belfast, Ireland
9	205472		St. s.	Coquille	53	36	76.7	15.7	7.9	1908	Coquille City, Oreg.
10	217871	LQRK	St. s.	Coquina ✚	2,140	1,281	250.5	43.7	20.1	1919	Manitowoc, Wis.
11	219046	LTFV	St. s.	Coquitt ✚	3,283	1,996	324.0	46.2	25.0	1919	Newark, N. J.
12	126228		St. s.	Cora A. Sheldon	54	27	65.1	16.6	9.2	1884	Saugatuck, Mich.
13	125369		St. s.	Cora L. Staples	92	46	100.0	20.3	6.2	1872	Wilmington, Del.
14	95873		St. s.	[4] *Coral*	34	17	57.0	14.0	6.6	1886	Philadelphia, Pa.
15	127129		St. s.	Coralia	4,349	3,264	413.2	48.0	24.0	1896	Cleveland, Ohio
16	217870	LQRJ	St. s.	Corapeak ✚	2,153	1,280	250.5	43.7	20.1	1919	Manitowoc, Wis.
17	209655	LCHP	St. s.	Cordova ⊙	2,273	1,406	238.7	41.2	20.9	1912	Wilmington, Del.
18	220332		St. s.	Cordova ⊙	267	181	140.0	24.0	8.0	1920	Jeffersonville, Ind.
19	120808		St. s.	[5] *Corinthia*	69	34	68.5	16.9	8.0	1890	Philadelphia, Pa.
20	219317	LTWN	St. s.	[6] Corinto ⊙	1,973	1,161	261.1	40.0	19.5	1905	Bremerhaven, Germany
21	212382		St. s.	Cormorant	41	28	69.0	18.0	5.9	1914	Erie, Pa.
22	125920		St. s.	Cornelia	41	21	66.2	16.0	7.3	1881	Tottenville, N. Y.
23	214382	LGHK	St. s.	Cornelia ⊙	3,129	1,944	327.7	46.7	23.5	1916	Sparrows Point, Md.
24	127417		St. s.	Cornelia Cook	51	27	73.6	18.4	5.6	1900	Portland, Oreg.
25	205535		St. s.	Cornelius W. Lawrence	172	117	92.8	22.4	11.5	1908	Newburgh, N. Y.
26	127451		St. s.	Cornell	4,449	3,439	454.0	50.2	24.0	1900	South Chicago, Ill.
27	219492		St. s.	[1] Cornell ✚	173	87	94.3	25.2	12.2	1919	New York, N. Y.
28	204980		St. s.	Corning	204	102	89.0	25.1	12.2	1908	Newport News, Va.
29	222746	MFBG	St. s.	Cornish	1,827	1,094	233.6	40.2	24.3	1923	Sparrows Point, Md.
30	218057	LRCV	St. s.	Cornucopia ✚	2,153	1,280	250.5	43.7	20.1	1919	Manitowoc, Wis.
31	126401		St. s.	[8] Corona	150	75	93.6	22.4	10.4	1886	Camden, N. J.
32	126850		St. s.	Corona	51	18	64.3	17.0	6.0	1892	Duluth, Minn.
33	205586		St. p.	Corona	16	10	57.1	16.6	3.0	1908	Alva, Fla.
34	215918	LJNW	St. s.	Coronado ✚⊙	5,989	3,624	402.6	53.0	32.0	1918	Oakland, Calif.
35	219661	LVSG	St. s.	Corone ✚	2,916	1,726	267.8	49.8	25.6	1920	Portland, Oreg.
36	208330	LBSV	St. s.	Corozal	3,109	1,920	335.0	46.8	22.7	1911	Newport News, Va.
37	217197	LNRH	St. s.	Corrales ✚⊙	2,146	1,287	250.5	43.7	20.4	1918	Manitowoc, Wis.
38	126023		St. s.	Corsica	368	306	145.5	26.2	7.5	1882	Wilmington, Del.
39	126474	LGBT	St. s.	Corsica ✚	2,364	1,786	299.5	40.8	21.0	1888	Cleveland, Ohio
40	217011	LNDW	St. s.	Corsicana ✚	2,146	1,287	250.5	43.7	20.4	1918	Manitowoc, Wis.
41	218595	LSCV	St. s.	Corson ✚⊙	4,999	3,074	390.0	54.2	27.6	1919	Hog Island, Pa.
42	24664		St. s.	[9] Cortland	80	40	87.1	19.6	10.0	1868	Brooklyn, N. Y.
43	161077		Sr. s.	[10] Cortland	48	33	58.2	17.3	7.5	1895	Buffalo, N. Y.
44	218310	LRPN	St. s.	Corvallis	2,922	1,724	267.8	49.8	25.6	1919	Portland, Oreg.
45	200479		St. s.	[11] Corvus	4,551	3,451	416.0	50.0	24.0	1903	West Bay City, Mich.
46	219269	LTSQ	St. s.	Corvus ⊙	5,551	3,422	410.0	54.2	27.6	1919	Portland, Oreg.
47	222482		St. s.	Coryell	12	8	46.3	10.2	4.5	1889	East Boston, Mass.
48	219239	LTRB	St. s.	Coskata ✚	3,545	1,978	321.0	46.2	25.0	1919	Newark, N. J.
49	120741	KJNP	St. s.	Costa Rica ⊙	1,783	1,166	221.5	36.0	19.3	1891	Chester, Pa.
50	218428	LRTP	St. s.	Costigan ✚	6,126	3,800	400.7	54.2	30.4	1919	Harriman, Pa.
51	218760	LSMC	St. s.	Cotati ✚	5,963	4,385	402.6	53.0	32.0	1919	Oakland, Calif.
52	212490		St. s.	[12] Cotoco	27	15	51.6	15.5	5.7	1908	Phoenix, N. Y.
53	217270	LNWH	St. s.	Cotopaxi ✚⊙	2,351	1,433	253.4	43.7	25.1	1918	Ecorse, Mich.
54	217423	LPJQ	St. s.	Cottonwood ✚	2,450	1,485	253.4	43.7	24.5	1918	....do....
55	217513	LPRD	St. s.	Coulee ⊙	2,450	1,485	253.4	43.7	24.5	1919	....do....
56	217287	LPBC	St. s.	Courageous ✚	7,593	4,755	440.0	56.0	35.2	1918	Alameda, Calif.
57	206926		St. s.	Courtney L.	48	33	61.0	16.0	8.0	1909	Lorain, Ohio
58	217774	LQJN	St. s.	Covalt ✚	2,450	1,485	253.4	43.7	24.5	1919	Ecorse, Mich.
59	217810	LQNB	St. s.	Covena ✚	2,372	1,413	253.4	43.7	24.5	1919	....do....
60	214769		St. w.	Cowlitz	99	72	109.2	26.6	4.8	1917	Portland, Oreg.
61	125678		St. p.	Coxsackie	77	41	66.4	33.4	7.4	1878	New Baltimore, N. Y.
62	214914		St. s.	Coxton	548	373	115.3	32.2	14.6	1917	Ellzabethport, N. J.
63	217939	LQVG	St. s.	Craftsman ✚	358	197	126.0	29.9	13.7	1919	Solomons, Md.
64	202136		St. s.	Craig	32	21	53.0	15.0	7.0	1905	Toledo, Ohio
65	218333	LRQH	St. s.	Craigsmere ✚	2,496	1,486	253.4	43.6	25.1	1919	Ashtabula, Ohio
66	216948	LMWV	St. s.	Craincreek ✚	2,292	1,367	253.5	43.8	20.4	1918	Ecorse, Mich.

[1] Formerly st. s. Triumph.
[2] Formerly st. s. Vulcan.
[3] Formerly British st. s. Coppename.
[4] Formerly st. s. Harry Schaubel jr.
[5] Formerly st. s. Frank K. Esherick.
[6] Formerly { *a* German st. s. Admiral Von Tirpitz. *b* st. s. Philip. *c* st. s. Governor Forbes. *d* Norwegian st. s. Governor Forbes. *e* st. s. Governor Forbes. *f* st. s. Caldas.

Line No.	Service	Crew	Indicated horsepower	Name of owner	Home port	Address of owner
1	Tow.	6	100	Newton Creek Towing Co. (N. Y.)	New York, N. Y	Long Island City, N. Y.
2	Frt.	37	• 1,500	United States Shipping Board	Newark, N. J	Kearny, N. J.
3	Fer.	6	453	Kensington & New Jersey Ferry Co. (N. J.)	Philadelphia, (Pa.)	Camden, N. J.
4	Frt.	35	3,800	Pacific States Lumber Co. (Del.)	San Francisco, Calif.	Balfour Building.
5	Fsh.	28	550	Deep Sea Fisheries (Me.)	Rockland, Me	Tillsons Wharf.
6	Frt.	27	1,200	United States Shipping Board	New York, N. Y	45 Broadway.
7	Frt.	36	1,250	do	do	Do.
8	Pas.	71	2,500	United Fruit S. S. Corporation (Del.)	do	17 Battery Place.
9	Frt.	3	160	Knappton Towboat Co. (Wash.)	Astoria, Oreg	Knappton, Wash.
10	Frt.	36	1,250	United States Shipping Board	Philadelphia, Pa	Bourse Building.
11	Frt.	37	• 1,500	do	Newark, N. J	Kearny, N. J.
12	Tow.	5	180	H. N. Jex	Toledo, Ohio	1749 Summit Street.
13	Tow.	10	250	Neptune Line (Del.)	New York, N. Y	25 Beaver Street.
14	Tow.	4	125	P. F. Martin	Philadelphia, Pa	111 Walnut Street.
15	Frt.	25	1,350	Pittsburgh S. S. Co. (W. Va.)	Duluth, Minn	Wolvin Building.
16	Frt.	42	1,250	United States Shipping Board	Norfolk, Va	Army Base.
17	Pas.	30	1,200	Alaska S. S. Co. (Nev.)	New York, N. Y	120 Broadway.
18	Tow.	15	800	War Department, Mississippi-Warrior Waterways Service.	New Orleans, La	Customhouse.
19	Tow.	9	225	Southern Transportation Co. (N. J.)	Philadelphia, Pa	Commercial Trust Building.
20	Pas.	60	1,200	Panama Mail S. S. Co. (Del.)	San Francisco, Calif	2 Pine Street.
21	Fsh.	4	90	Arthur Wilson	Erie, Pa	130 East Third Street.
22	Tow.	6	160	Joseph Ross	Boston, Mass	28 T Wharf.
23	Frt.	31	2,500	A. H. Bull S. S. Co. (N. J.)	New York, N. Y	40 West Street.
24	Tow.	3	110	Vivian Grabb	Seattle, Wash	3645 Whitman Avenue.
25	Frb.	12	600	City of New York	New York, N. Y	Municipal Building.
26	Frt.	25	2,000	Pittsburgh S. S. Co. (W. Va.)	Duluth, Minn	Wolvin Building.
27	Tow.	8	700	Lehigh Valley R. R. Co. (N. J.)	New York, N. Y	143 Liberty Street.
28	Tow.	7	600	Delaware, Lackawanna & Western R. R. Co. (Pa.).	do	90 West Street.
29	Frt.	34	1,300	Eastern S. S. Lines N. J.)	Portsmouth, N. H	Eliot, Me.
30	Frt.	42	1,250	United States Shipping Board	New York, N. Y	45 Broadway.
31	Pas.	12	625	W. G. Coyle & Co	New Orleans, La	Whitney Annex.
32	Tow.	5	65	Construction Materials Co	Chicago, Ill	133 West Washington Street.
33	Pas.	8	75	Peter Cone	Miami, Fla	Lotus, Fla.
34	Frt.	46	• 2,500	United States Shipping Board	San Francisco, Calif	369 Pine Street.
35	Frt.	26	1,400	Pendleton Brothers (Me.)	New York, N. Y	15 Moore Street.
36	Frt.	34	1,500	New York & Porto Rico S. S. Co. (Me.)	do	25 Broadway.
37	Frt.	43	1,250	United States Shipping Board	Milwaukee, Wis	
38	Frt.	21	293	Joseph W. Hansen	New York, N. Y	Pier 12, East River.
39	Frt.	28	1,200	Castner, Curran & Bullit (Del.)	Boston, Mass	131 State Street.
40	Frt.	35	1,550	United States Shipping Board	Milwaukee, Wis	
41	Frt.	42	• 2,500	do	Philadelphia, Pa	Bourse Building.
42	Tow.	4	110	Delaware, Lackawanna & Western R. R. Co. (Pa.)	New York, N. Y	90 West Street.
43	Tow.	5	110	William E. Bernard	Philadelphia, Pa	5014 Spruce Street.
44	Frt.	26	• 1,500	Fields S. Pendleton	New York, N. Y	130 Pearl Street.
45	Frt.	29	1,500	Interlake S. S. Co. (Ohio)	Cleveland, Ohio	Fairport, Ohio.
46	Frt.	37	5,000	Planet S. S. Corporation (Me.)	New York, N. Y	39 Cortlandt Street.
47	Pas.	3	40	David B. Clifford	Boston, Mass	Dorchester, Mass.
48	Frt.	37	• 1,500	United States Shipping Board	Newark, N. J	Kearny, N. J.
49	Frt.	34	700	Northern Fisheries (Wash.)	San Francisco, Calif	141 Clay Street.
50	Frt.	44	• 3,000	United States Shipping Board	Philadelphia, Pa	Bourse Building.
51	Ref.	40	• 2,800	do	San Francisco, Calif	369 Pine Street.
52	Tow.	2	35	Benjamin L. Cowles	Buffalo, N. Y	31 St. Clair Street.
53	Frt.	30	1,350	Clinchfield Navigation Co. (N. Y.)	New York, N. Y	24 Broad Street.
54	Frt.	42	1,350	Davidson S. S. Co. (Minn.)	Duluth, Minn	703 Board of Trade Building.
55	Frt.	25	1,350	G. A. Tomlinson	do	
56	Frt.	45	• 3,000	United States Shipping Board	San Francisco, Calif	369 Pine Street.
57	Fsh.	5	55	Booth Fisheries Co. (Del.)	Chicago, Ill	Michigan City, Ind.
58	Frt.	42	1,350	Morton Salt Co. (Ill.)	do	80 East Jackson Boulevard.
59	Frt.	37	1,350	Hammond Lumber Co. (Del.)	San Francisco, Calif	260 California Street.
60	Tow.	8	350	Milton Smith	Portland, Oreg	Rainier, Oreg.
61	Fer.	4	125	William H. Thomas	Albany, N. Y	Stuyvesant, N. Y.
62	Frt.	5	300	Lehigh Valley R. R. Co. (N. J.)	New York, N. Y	143 Liberty Street.
63	Tow.	21	1,000	M. J. Dady Engineering & Contracting Co. (N. Y.).	do	373 Fulton Street (B.).
64	Tow.	4	190	Frank Roucker	Buffalo, N. Y	Tonawanda, N. Y.
65	Frt.	36	1,350	Morton Salt Co. (Ill.)	Chicago, Ill	80 East Jackson Boulevard.
66	Frt.	36	1,250	United States Shipping Board	Norfolk, Va	Army Base.

[7] Formerly st. s. Dragoman.

[8] Formerly st. s. {a C. C. Clarke. b New York Central No. 3. c A. W. Whiteman.

[9] Formerly st. s. Titan.

[10] Formerly st. s. Katharine T. Wilber.

[11] Formerly st. s. J. L. Weeks.

[12] Formerly st. s. Susquehanna.

Line No.	Official No.	Signal letters	Rig	Name of vessel	Tonnage		Dimensions			When built	Where built
					Gross	Net	Length	Breadth	Depth		
							Feet	*Feet*	*Feet*		
1	221033	MCKL	St. s.	CRAMPTON ANDERSON ✚⊙	6,998	4,303	435.0	56.0	33.6	1921	Alameda, Calif.
2	217024	LNFS	St. s.	CRANENEST ✚	2,292	1,367	253.5	43.8	20.4	1918	Ecorse, Mich.
3	202704		St. s.	CRANFORD	1,197	814	191.4	44.0	15.8	1905	Wilmington, Del.
4	219203	LTPJ	St. s.	CRANFORD ✚⊙	6,527	4,049	393.7	55.1	31.4	1919	Wilmington, N. C.
5	212886	LDQC	St. s.	[1] CRASTER HALL ⊙	4,319	2,758	380.0	50.0	26.2	1909	Port Glasgow, Scotland.
6	217189	LNQV	St. s.	CRATHORNE ✚	2,241	1,349	253.5	43.6	20.2	1918	Ashtabula, Ohio.
7	216727	LMJW	St. s.	CRAWL KEYS ✚	2,308	1,378	253.5	43.8	20.4	1918	Ecorse, Mich.
8	217055	LNHB	St. s.	CRAYCROFT ✚	2,292	1,367	253.5	43.8	20.4	1918	do.
9	200217		St. s.	[2] Credenda	34	23	57.0	16.5	6.4	1903	Paulsboro, N. J.
10	91027		St. w.	[3] Creighton	166	166	132.0	21.0	3.5	1877	Point Harmar, Ohio.
11	204256	KWDR	St. s.	CREOLE ⊙	6,362	3,849	407.0	53.0	26.7	1907	Quincy, Mass.
12	25340		St. s.	[4] Crescent	186	126	114.0	28.0	7.0	1901	Albany, N. Y.
13	115279		St. s.	[5] Crescent	68	46	71.9	18.0	8.0	1872	Philadelphia, Pa.
14	120861		St. s.	[6] Crescent	35	22	69.0	15.2	6.6	1891	Grand Haven, Mich.
15	127013		St. s.	CRESCENT	253	139	121.5	23.5	6.9	1893	Jacksonville, Fla.
16	207404		St. s.	CRESCENT	385	297	135.0	34.0	9.6	1910	Buffalo, N. Y.
17	218564		St. w.	Crescent	199	125	137.0	27.4	4.3	1919	Wabasha, Minn.
18	127176		St. s.	CRESCENT CITY	4,112	3,028	406.0	48.2	24.0	1897	Chicago, Ill.
19	203602	KVQW	St. s.	[7] Crescent City	701	380	180.0	38.0	12.6	1906	Aberdeen, Wash.
20	92362		St. s.	[8] Cresco	90	45	84.0	20.4	8.0	1891	Berkley, Va.
21	208553	LBVJ	St. s.	CREST	244	113	114.3	22.5	11.6	1911	Quincy, Mass.
22	85715	JWBH	St. s.	[9] *Cretan* ⊙	2,350	1,651	267.0	40.5	16.4	1882	Chester, Pa.
23	204587		St. s.	CRETE	6,030	4,605	480.0	52.0	30.0	1907	Lorain, Ohio.
24	211044	LCTR	St. s.	CRICKET	1,136	773	210.0	41.0	15.4	1913	Alameda, Calif.
25	219103	LTJF	St. s.	CRIPPLE CREEK ✚⊙	6,320	4,668	402.6	54.8	32.1	1919	Seattle, Wash.
26	200448	LSRQ	St. s.	CRISFIELD	236	160	110.5	24.1	12.6	1903	Sparrows Point, Md.
27	219157	LTMJ	St. s.	CRISFIELD ✚⊙	6,321	4,670	402.6	54.8	32.1	1919	Seattle, Wash.
28	145934	KRSV	St. s.	[10] Cristobal ⊙	9,604	7,026	489.5	58.0	28.9	1902	Sparrows Point, Md.
29	96423		St. w.	[11] Crockett	1,023	903	221.0	46.0	8.0	1898	Stockton, Calif.
30	212572	LDPS	St. s.	[12] CROFTON HALL ⊙	5,378	3,322	405.2	52.1	27.9	1913	Port Glasgow, Scotland.
31	136677		St. s.	[13] CROLONA	163	81	101.2	23.2	9.4	1898	Seattle, Wash.
32	126617		St. s.	Crosby	35	17	66.4	15.6	6.8	1889	Benton Harbor, Mich.
33	219416	LVDW	St. s.	CROSSKEYS ✚⊙	6,869	5,257	410.5	54.2	27.1	1919	Seattle, Wash.
34	220039	LWNQ	St. s.	CROWN CITY ✚⊙	5,490	3,417	410.0	54.4	27.2	1920	Los Angeles, Calif.
35	202947		St. w.	Crown Hill	366	134	132.4	26.0	4.6	1906	Jeffersonville, Ind.
36	200644		St. w.	[14] Crucible	281	110	150.0	27.0	4.0	1904	do.
37	217637	LQCF	St. s.	[15] CRUDOIL ✚	1,370	760	242.5	36.9	19.7	1919	Violet, La.
38	126368		St. s.	Cruiser	62	33	70.0	16.0	6.1	1886	North Bend, Oreg.
39	223361		St. w.	Cruiser	237	161	136.0	28.6	4.8	1923	Elizabeth, Pa.
40	221220	MCRW	St. s.	CUBA ✚⊙	2,479	1,118	325.0	47.2	18.0	1921	Philadelphia, Pa.
41	220582	MBKG	St. s.	CULBERSON ✚⊙	5,453	3,395	410.0	54.4	27.2	1920	Los Angeles, Calif.
42	207368		St. s.	Cumberland	115	57	87.5	20.9	11.2	1910	Rockland, Me.
43	217495		St. s.	Cumberland	69	31	64.6	23.0	6.5	1919	Swanton, Vt.
44	220836	MBWL	St. s.	CUPRUM ✚⊙	6,062	3,770	402.5	53.0	32.0	1920	Baypoint, Calif.
45	127113	KMNJ	St. s.	CURACAO ⊙	1,548	1,144	241.3	38.0	16.3	1895	Philadelphia, Pa.
46	219411	LVDQ	St. s.	CURLEW	408	209	139.4	25.2	14.2	1919	Savannah, Ga.
47	208114	LBRF	St. s.	CURRIER ⊙	4,711	2,869	370.0	52.1	27.0	1910	Quincy, Mass.
48	214100		St. w.	Currituck	85	55	105.1	22.0	4.2	1916	Norfolk, Va.
49	126696		St. s.	[16] *Curtis Bay*	133	66	90.0	22.3	10.5	1890	Newburgh, N. Y.
50	219240	LTRC	St. s.	CUSHNET ✚	3,545	2,174	324.0	46.2	25.0	1919	Newark, N. J.
51	218329	LRQF	St. s.	CUSHNOC ✚	5,405	3,321	400.7	54.2	30.1	1919	Pensacola, Fla.
52	218783	LSND	St. s.	Custodian	359	199	126.0	29.9	13.7	1919	Solomons, Md.
53	217845		St. s.	Cutchogue	183	105	92.5	25.1	15.7	1918	Wilmington, Del.
54	219241	LTRD	St. s.	CUTTYHUNK ✚	3,545	2,174	324.0	46.2	25.0	1919	Newark, N. J.
55	220202	LWSF	St. s.	Cuyamaca (concrete) ⊙	6,486	4,082	420.7	54.0	34.3	1920	San Diego, Calif.
56	201012		St. s.	[17] CUYLER ADAMS	5,057	3,768	474.0	52.0	29.0	1904	Lorain, Ohio.
57	205604		St. s.	Cygnet	59	40	69.5	15.8	7.2	1908	Indian River, Mich.
58	125900		St. p.	*Cygnus*	857	555	212.6	31.4	11.3	1881	Chester, Pa.
59	200414		St. s.	[18] CYGNUS	4,725	3,393	416.0	50.0	28.0	1903	Lorain, Ohio.
60	126618		St. s.	[19] Cynthia	34	16	55.8	15.8	6.9	1890	Baltimore, Md.
61	127531		St. s.	Cynthia	26	19	52.1	17.6	4.8	1900	Saybrook, Conn.
62	125994		St. s.	*Cynthia No. 2*	108	54	92.4	19.5	9.0	1882	Philadelphia, Pa.
63	127162	KMVN	St. s.	Cypher	31	21	53.3	16.2	6.6	1896	South Boston, Mass.
64	214399		St. w.	[20] Cypress	98	57	105.3	24.3	3.5	1916	St. Martinville, La.

[1] Formerly British st. s. Craster Hall.
[2] Formerly st. s. {a Credenda, b U. S. N. Credenda.
[3] Formerly st. w. {a Mink No. 2, b Clara Cavett.
[4] Formerly st. s. Ursula.
[5] Formerly st. s. Sammie.
[6] Formerly st. s. Frank P. Gelken.
[7] Formerly st. s. Jim Butler.
[8] Formerly st. s. Mercy B.
[9] Formerly st. s. Guyandotte.
[10] Formerly st. s. Tremont.
[11] Formerly st. w. H. J. Corcoran.
[12] Formerly British st. s. Crofton Hall.

Line No.	Service	Crew	Indicated horsepower	Name of owner	Home port	Address of owner
1	Tnk.	41	2,700	Pan American Petroleum & Transport Co. (Del.).	Los Angeles, Calif.	1015 Security Building.
2	Frt.	48	1,250	United States Shipping Board	Norfolk, Va.	Army Base.
3	Fer.	7	1,500	Central R. R. Co. of New Jersey (N. J.)	New York, N. Y.	143 Liberty Street.
4	Frt.	42	2,800	United States Shipping Board	Wilmington, N. C.	
5	Frt.	49	1,750	United States Steel Products Co. (N. J.)	New York, N. Y.	30 Church Street.
6	Frt.	32	1,250	United States Shipping Board	Cleveland, Ohio	
7	Frt.	48	1,500	do	New York, N. Y.	45 Broadway.
8	Frt.	48	1,220	do	do	Do.
9	Tow.	5	100	George Finnegan	do	26 Henry Street.
10	Tow.	11	1,392	Pittsburgh Plate Glass Co. (Pa.)	Pittsburgh, Pa.	632 Duquesne Street.
11	Pas.	140	7,600	Southern Pacific Co. (Ky.)	New York, N. Y.	Pier 49 North River.
12	Pas.	8	250	Andrew H. Mills	do	52 Smith Street.
13	Tow.	5	175	Eureka Towing Line (N. Y.)	do	31 South Street.
14	Frt.	2	100	Cowles Towing Co. (N. Y.)	Buffalo, N. Y.	31 St. Clair Street.
15	Pas.	11	100	Putnam National Bank (Fla.)	Jacksonville, Fla.	Palatka, Fla.
16	Frt.	5	200	Perry-Victoria Sand Co. (N. Y.)	Buffalo, N. Y.	Foot Bird Street.
17	Tow.	5	550	Southern Sand & Gravel Co. (Ill.)	St. Louis, Mo.	824 Buder Building.
18	Frt.	25	1,600	Pittsburgh S. S. Co. (W. Va.)	Duluth, Minn.	Wolvin Building.
19	Frt.	20	350	Hobbs, Wall & Co. (Calif.)	San Francisco, Calif.	1 Drumm Street.
20	Tow.	7	150	Schuylkill Transportation Co. (Del.)	Philadelphia, Pa.	308 Walnut Street.
21	Cod.	18	450	Bay State Fishing Co. (Me.)	Boston, Mass.	New Fish Pier.
22	Pas.	34	1,800	Merchants & Miners Transportation Co. (Md.).	Baltimore, Md.	112 South Gay Street.
23	Frt.	32	1,600	Interlake S. S. Co. (Ohio)	Cleveland, Ohio	Western Reserve Building.
24	Frt.	25	950	Fred Linderman	San Francisco, Calif.	110 Market Street.
25	Frt.	42	2,500	United States Shipping Board	Seattle, Wash.	841 Railroad Avenue South.
26	Tow.	16	604	New York, Philadelphia & Norfolk R. R. Co. (Va.).	Cape Charles, Va.	
27	Frt.	44	2,800	United States Shipping Board	Seattle, Wash.	Do.
28	Pas.	126	4,000	Panama R. R. Co. (N. Y.)	New York, N. Y.	24 State Street.
29	Frt.	14	500	Bay Transport Co. (Calif.)	San Francisco, Calif.	Pier 19.
30	Pas.	37	3,000	United States Steel Products Co. (N. J.)	New York, N. Y.	30 Church Street.
31	Tow.	6	486	California & Hawaiian Sugar Refining Corporation (Calif.).	San Francisco, Calif.	230 California Street.
32	Tow.	6	100	John Shea	Duluth, Minn.	631 West Third Street.
33	Frt.	43	2,800	United States Shipping Board	Seattle, Wash.	841 Railroad Avenue South.
34	Frt.	40	3,500	do	Los Angeles, Calif.	
35	Tow.	12	100	J. W. Menke	Cincinnati, Ohio	108 East Pearl Street.
36	Tow.	13	600	Crucible Fuel Co. (Del.)	Pittsburgh, Pa.	Oliver Building.
37	Tnk.	20	1,000	Mexican Petroleum Corporation (Me.)	Los Angeles, Calif.	Security Building.
38	Tow.	3	150	Hasford Transportation Co. (Oreg.)	Portland, Oreg.	
39	Tow.	8	617	Pittsburgh Coal Co. (Pa.)	Pittsburgh, Pa.	Oliver Building.
40	Pas.	54	3,600	Peninsular & Occidental Steamship Co. (Conn.).	New Haven, Conn.	42 Church Street.
41	Frt.	40	3,500	United States Shipping Board	Los Angeles, Calif.	
42	Tow.	6	500	Central Wharf Towboat Co.	Portland, Me.	Central Wharf.
43	Pas.	2	60	Plattsburg-Grand Isle Ferry Co. (N. Y.)	Rouses Point, N. Y.	
44	Frt.	44	*2,800	United States Shipping Board	San Francisco, Calif.	369 Pine Street.
45	Frt.	29	1,050	Pacific Steamship Co. (Me.)	Seattle, Wash.	1519 Railroad Avenue.
46	Fsh.	28	500	Deep Sea Fisheries (Me.)	Rockland, Me.	Tillsons Wharf.
47	Tnk.	39	2,100	Gulf Refining Co. (Tex.)	Port Arthur, Tex.	West Port Arthur, Tex.
48	Pas.	7	80	E. E. Bennett	Norfolk, Va.	
49	Tow.	6	476	Curtis Bay Towing Co. (Md.)	Baltimore, Md.	1631 Munsey Building.
50	Frt.	37	*1,500	United States Shipping Board	Newark, N. J.	Kearny, N. J.
51	Frt.	42	*3,000	do	Pensacola, Fla.	
52	Tow.	11	1,000	Pringle Barge Line Co. (Ohio)	Cleveland, Ohio	Rockefeller Building.
53	Tow.	6	250	Long Island R. R. Co. (N. Y.)	New York, N. Y.	Pennsylvania Station.
54	Frt.	37	*1,500	United States Shipping Board	Newark, N. J.	Kearny, N. J.
55	Tnk.	47	2,800	do	San Diego, Calif.	
56	Frt.	30	1,600	Globe Steamship Co. (Minn.)	Duluth, Minn.	Alworth Building.
57	Pas.	3	65	Charles A. Armstrong	Detroit, Mich.	151 Baldwin Avenue.
58	Frt.	21	900	Iron Steamboat Co. of New Jersey (N. J.)	New York, N. Y.	Pier 1, North River.
59	Frt.	29	1,500	Interlake Steamship Co. (Ohio)	Cleveland, Ohio	Union Trust Building.
60	Tow.	4	113	Vivian Phillips	Baltimore, Md.	Foot Caroline Street.
61	Pas.	3	90	East & West Shore Ferry & Transportation Co. (Conn.).	New Haven, Conn.	11 Church Street.
62	Tow.	7	500	Atlantic Towing Co. (Del.)	Savannah, Ga.	228 East Bay Street.
63	Frt.	4	125	Farmers' Supply & Product Co. (N. J.)	Philadelphia, Pa.	Atlantic City, N. J.
64	Tow.	16	85	Wels, Patterson Lumber Co. (La.)	Pensacola, Fla.	Little Bayou, Fla.

[13] Formerly st. s. Ernest A. Hamill.
[14] Formerly st. w. Charley Jutte.
[15] Formerly st. s. Panoil.
[16] Formerly st. s. (a) Chauncey. (b) New York Central No. 2. (c) Gerard H. Keller, jr.
[17] Formerly st. s. Sahara.
[18] Formerly st. s. Joseph C. Gilchrist.
[19] Formerly U. S. S. st. s. Thistle.
[20] Formerly st. w. F. Hilde Burdin.

Line No.	Official No.	Signal letters	Rig	Name of vessel	Tonnage		Dimensions			When built	Where built
					Gross	Net	Length	Breadth	Depth		
							Feet	*Feet*	*Feet*		
1	105218		St. s.	[1] *D. R. D. Co. No. 1*	38	19	65.5	15.6	6.9	1873	Kaighns Point, N. J.
2	216361		St. s.	D. Rightmyer	100	84	88.5	17.4	6.2	1905	Phoenix, N. Y.
3	157257		St. w.	D. A. Nisbet	64	64	106.8	20.9	3.7	1889	Evansville, Ind.
4	208706		St. s.	D. C. Shaw	64	43	77.0	19.4	8.7	1911	Toledo, Ohio.
5	27665		St. s.	[2] D. E. CALLENDER ✚⊙	3,522	2,178	371.0	45.0	22.7	1895	Cleveland, Ohio.
6	217629	LQBV	St. s.	[3] D. F. McAllister ⊙	207	141	102.6	25.5	12.2	1919	Sharptown, Md.
7	214147		St. s.	D. G. KERR	7,756	6,026	580.0	60.0	32.0	1916	Lorain, Ohio.
8	214353	LGHC	St. s.	D. G. SCOFIELD ✚△	7,074	4,323	439.5	58.0	31.2	1916	San Francisco, Calif.
9	85696		St. s.	[4] D. J. Conroy	48	24	75.0	17.0	8.0	1881	Bordentown, N. J.
10	200602		St. s.	D. J. Swenie	143	71	98.2	23.4	10.4	1886	Chicago, Ill.
11	221308		St. w.	D. M. Armstrong	103	103	120.6	29.5	3.4	1921	Memphis, Tenn.
12	214599		St. s.	D. M. CLEMSON	7,728	6,020	580.0	60.0	32.0	1916	Lorain, Ohio.
13	201840		St. s.	[5] D. M. PHILBIN	6,272	4,826	504.0	54.0	26.7	1905	West Bay City, Mich.
14	203979		St. s.	D. O. MILLS	6,598	4,850	532.0	58.2	32.0	1907	Ecorse, Mich.
15	27687		St. s.	[6] D. P. Perry	37	29	74.8	14.4	5.6	1902	Manitowoc, Wis.
16	220929		St. s.	D. R. Bostic	9	6	46.6	12.0	3.4	1920	Wilmington, N. C.
17	157509		St. w.	D. R. Campbell	718	499	176.1	35.4	5.9	1898	Seattle, Wash.
18	157378		St. s.	D. T. Helm	64	32	68.0	18.0	9.3	1893	Benton Harbor, Mich.
19	205762		St.w.	L. T. Lane	135	135	141.3	29.0	4.3	1908	Dana, W. Va.
20	218236	LRMC	St. s.	DADE COUNTY ✚	3,283	2,000	324.0	46.2	25.0	1919	Newark N. J.
21	127014		St. s.	Daisy	33	16	60.1	13.4	5.4	1880	New Orleans, La.
22	157479		St. s.	Daisy	30	20	69.0	12.0	4.5	1897	Peekskill, N. Y.
23	205082	KWPC	St. s.	Daisy	679	379	175.0	38.7	14.0	1908	Bandon, Oreg.
24	203747	KVSF	St. s.	Daisy Freeman	613	436	173.5	38.6	13.3	1906	Fairhaven, Calif.
25	209439	LCGJ	St. s.	Daisy Gadsby	818	478	189.5	41.1	14.3	1911	Hoquiam, Wash.
26	222719	MDWF	St. s.	Daisy Gray	1,187	655	216.2	43.3	15.5	1922	Portland, Oreg.
27	204105	KWFV	St. s.	[7] Daisy McWilliams	119	81	83.0	22.2	10.0	1907	Noank, Conn.
28	214266	LGDQ	St. s.	Daisy Matthews	943	513	204.8	42.1	14.2	1916	Hoquiam, Wash.
29	211723	LDHB	St. s.	Daisy Putnam	886	476	201.2	41.0	14.0	1913	----do----
30	210753	LCQR	St. s.	DAKOTAN ⊙	6,501	4,014	407.7	53.7	28.1	1912	Sparrows Point, Md.
31	217421	LPJM	St. s.	DALLAS ✚	4,756	2,963	377.0	52.0	26.8	1918	Shooter's Island, N. Y.
32	219820		St. s.	[8] Dalzellea	173	87	94.3	25.2	12.2	1920	New York, N. Y.
33	3916		St. s.	[9] Dalzelline	125	85	87.5	22.4	10.3	1902	Tottenville, N. Y.
34	220494	MBHF	St. s.	[10] Dalzellite ✚	176	29	94.0	24.6	12.0	1920	Boston Harbor, Mich.
35	157205		St. s.	*Dandy*	115	57	92.8	20.0	9.6	1888	Camden, N. J.
36	127188		St. w.	[11] DAN QUINN	166	166	135.3	30.0	5.0	1897	Dubuque, Iowa.
37	211849		St. s.	Dan Ryan	74	46	75.8	16.6	8.1	1913	Lockmoor, La.
38	220793	MFPB	St. s.	DAN F. HANLON ✚	1,434	791	240.0	40.0	15.0	1920	Brunswick, Ga.
39	204110	KWCL	St. s.	[12] Daniel Kern ⊙	297	112	153.2	26.0	11.5	1879	Baltimore, Md.
40	206954		St. w.	Daniel Lindsey	65	52	111.0	22.7	3.3	1909	Nashville, Tenn.
41	204877		St. s.	Daniel McAllister	93	63	75.0	22.2	9.5	1907	Athens, N. Y.
42	92332		St. s.	[11] Daniel McCarren	38	26	56.6	15.7	8.3	1891	Brooklyn, N. Y.
43	203567		St. s.	Daniel McElroy	151	102	89.4	28.5	8.1	1906	Tomkins, N. Y.
44	219155	LTMG	St. s.	DANIEL WEBSTER ✚	8,289	6,147	439.6	60.2	33.7	1919	Gloucester City, N. J.
45	203507		St. s.	DANIEL J. MORRELL ✚	7,239	5,419	580.0	58.0	27.4	1906	West Bay City, Mich.
46	157655		St. s.	Dan'l K. Jackson	71	57	81.2	22.2	4.7	1902	Washington, D. C.
47	150033		St. s.	[11] Daniel L. Hebard	159	79	98.5	22.0	8.8	1875	Cleveland, Ohio.
48	85763		St. s.	[13] Daniel R. Roe	50	34	67.7	17.4	8.1	1882	Tottenville, N. Y.
49	150480		St. s.	[10] Daniel W. Mack	48	24	69.0	17.7	7.9	1889	Brooklyn, N. Y.
50	219262	LTSH	St. s.	DANNEDAIKE ✚⊙	4,310	2,520	340.1	49.2	27.1	1919	Baltimore, Md.
51	219899	LWHM	St. s.	DARDEN ✚	5,189	3,155	391.9	51.2	28.5	1920	Savannah, Ga.
52	157535		St. w.	Darling	78	78	102.0	22.3	4.0	1899	Parkersburg, W. Va.
53	157635		St. s.	Dart	21	14	42.9	14.2	6.5	1901	Long Island City, N. Y.
54	208721		St. s.	Dart	74	50	57.2	17.4	5.2	1911	Caledonia, Wash.
55	220335	MBCF	St. s.	DARTFORD ✚	5,186	3,686	391.9	51.2	30.0	1920	Savannah, Ga.
56	157548		St. p.	Dartmouth	420	353	126.6	27.0	11.3	1899	East Boston, Mass.
57	150535		St. s.	[17] Dauntless	99	49	78.0	20.3	9.6	1891	Boston, Mass.
58	157353		St. w.	Dauntless	791	575	190.5	36.5	8.0	1892	San Francisco, Calif.
59	157368	KRHT	St. s.	DAUNTLESS	153	76	102.0	20.7	10.6	1893	Camden, N. J.
60	157637	LHVS	St. s.	Dauntless	123	83	97.2	22.0	10.5	1901	Baltimore, Md.
61	130426		St. s.	[15] Dauntless No. 2	87	43	82.2	19.5	9.5	1889	Milford, Del.
62	150021		St. s.	[19] Dauntless No. 3	91	45	98.2	20.0	9.2	1874	Camden, N. J.
63	96030		St. s.	[20] Dauntless No. 4	54	37	71.0	17.6	7.0	1889	Tottenville, N. Y.
64	212588		St. s.	[21] Dauntless No. 5	68	46	61.7	18.2	8.5	1914	Ferrysburg, Mich.
65	218818	LSPV	St. s.	DAUPERATA ✚	5,720	3,545	409.6	54.4	27.4	1919	Baltimore, Md.

[1] Formerly st. s. {a Amanda Powell. b Peter Hagan.
[2] Formerly st. s. {a Yale. b Charlotte Graveraet Breitung. c T. K. Maher.
[3] Formerly st. s. William M. Mills.
[4] Formerly st. s. General G. Mott.
[5] Formerly st. s. Sylvania.
[6] Formerly st. s. York.
[7] Formerly st. s. {a McAllister Bros. b Hugh Ross. c Margaret F. McWilliams.
[8] Formerly st. s. Helmsman.
[9] Formerly st. s. Bouker.
[10] Formerly st. s. Badger.
[11] Formerly st. w. Chas. H. Organ.
[12] Formerly U. S. L. H. Vessel Manzanita.
[13] Formerly st. s. Meta.

Line No.	Service	Crew	Indicated horsepower	Name of owner	Home port	Address of owner
1	Tow.	4	89	Delaware River Discharging Co. (N. J.)	Philadelphia, Pa	Camden, N. J.
2	Frt.	3	100	Randall Boat Corporation (N. Y.)	New York, N. Y	103 East One hundred and twenty-fifth Street.
3	Tow.	16	135	Koch Sand & Gravel Co	Evansville, Ind	122 North Water Street.
4	Tow.	4	300	G. H. Breymann & Bros. Co	Toledo, Ohio	Chamber of Commerce Building.
5	Frt.	27	1,200	Morrow S. S. Co. (Ohio)	Cleveland, Ohio	Union Trust Building.
6	Tow.	17	500	Daniel F. McAllister	New York, N. Y	17 Battery Place.
7	Frt.	30	2,000	Pittsburgh Steamship Co. (W. Va.)	Duluth, Minn	Wolvin Building.
8	Tnk.	42	3,300	Standard Oil Co. (Calif.)	San Francisco, Calif	Standard Oil Building.
9	Tow.	5	100	David J. Conroy (Del.)	New York, N. Y	One hundred and fifty-second Street and Harlem River.
10	Frb	12	500	City of Chicago (Ill.)	Chicago, Ill	City Hall.
11	Tow.	8	500	Greenville Stone & Gravel Co. (Tenn.)	Memphis, Tenn	269 Walnut Street.
12	Frt.	31	2,000	Pittsburgh Steamship Co. (W. Va.)	Duluth, Minn	Wolvin Building.
13	Frt.	24	1,800	Duluth Steamship Co. (Minn.)	do	Do.
14	Frt.	32	1,800	Interlake Steamship Co. (Ohio)	Cleveland, Ohio	Union Trust Building.
15	Pas.	4	130	Arnold Transit Co. (Mich.)	Marquette, Mich	Mackinaw Island, Mich.
16	Frt.	2	20	W. A. Bordeaux	Wilmington, N. C	
17	Pas.	27	700	American Yukon Navigation Co. (W. Va.)	Juneau, Alaska	St. Michael, Alaska.
18	Tow.	5	300	Augustine A. Murphy	Buffalo, N. Y	36 Michigan Avenue.
19	Tow.	18	500	Campbell's Creek Coal Co. (Ohio)	Cincinnati, Ohio	918 Union Central Building.
20	Frt.	37	• 1,500	United States Shipping Board	Newark, N. J	Kearny, N. J.
21	Frt.	7	60	Springfield Lumber Co. (La.)	New Orleans, La	Springfield, La.
22	Tow.	4	95	John F. Dunphy	New York, N. Y	22 Coenties Slip.
23	Frt.	20	375	S. S. Freeman	San Francisco, Calif	1 Drumm Street.
24	Frt.	22	425	Frank C. McPherson	do	Santa Clara, Calif.
25	Frt.	20	550	S. S. Freeman	do	1 Drumm Street.
26	Frt.	21	750	do	do	Do.
27	Tow.	10	900	McWilliams Bros. (N. Y.)	New York, N. Y	1 Broadway.
28	Frt.	20	650	S. S. Freeman	San Francisco, Calif	1 Drumm Street.
29	Frt.	21	650	do	do	Do.
30	Frt.	64	4,000	American-Hawaiian Steamship Co. (N. J.)	New York, N. Y	8 Bridge Street.
31	Frt.	54	2,500	United States Shipping Board	do	45 Broadway.
32	Tow.	13	700	Fred B. Dalzell	do	24 State Street.
33	Tow.	6	200	W. Freeland Dalzell	do	Do.
34	Tow.	8	700	do	do	Do.
35	Tow.	9	425	Cutris Bay Towing Co. (Md.)	Baltimore, Md	1631 Munsey Building.
36	Tow.	14	436	Patton-Tully Transportation Co. (Tenn.)	Memphis, Tenn	Foot Ked Avenue.
37	Tow.	4	150	Houston Towing Co. (Tex.)	Houston, Tex	811 Cotton Exchange Building.
38	Frt.	29	1,400	Johannes-Ramsellus	San Francisco, Calif	Alameda, Calif.
39	Tow.	12	750	B. L. Jones	Seattle, Wash	Bellingham, Wash.
40	Tow.	12	125	Wood Bros. Construction Co. (Nebr.)	Omaha, Nebr	Lincoln, Nebr.
41	Tow.	5	250	Daniel McAllister Corporation (Del.)	New York, N. Y	24 State Street.
42	Tow.	5	160	McCarren Towing Line (N. J.)	Newark, N. J	
43	Tow.	7	240	Joseph H. Wood	do	Orange, N. J.
44	Frt.	43	• 3,260	United States Shipping Board	Philadelphia, Pa	Bourse Building.
45	Frt.	32	2,000	Cambria Steamship Co	Cleveland, Ohio	Leader-News Building.
46	Frt.	4	70	John A. Owen	Elizabeth City, N. C	Edenton, N. C.
47	Frt.	12	500	Ford Motor Co. (Del.)	Marquette, Mich	Pequaming, Mich.
48	Tow.	4	200	Daniel Roe Towing & Transportation Co. (N. J.).	New York, N. Y	1 Broadway.
49	Tow.	5	75	East River Towing Co. (N. Y.)	do	17 Battery Place.
50	Tnk.	44	• 1,800	United States Shipping Board	Baltimore, Md	22 Light Street.
51	Tnk.	35	2,500	do	New York, N. Y	45 Broadway.
52	Tow.	13	350	Baker Tow Boat Co. (Ala.)	Mobile, Ala	Tuscaloosa, Ala.
53	Frt.	4	175	Newtown Creek Towing Co. (N. Y.)	New York, N. Y	Long Island City, N. Y.
54	Pas.	3	160	J. L. Anderson	Seattle, Wash	Leschi Park.
55	Tnk.	42	2,800	United States-Mexico Oil Corporation (Del.)	New York, N. Y	26 Beaver Street.
56	Fer.	4	425	Boston, Revere Beach & Lynn R. R. (Mass.)	Boston, Mass	Rowes Wharf.
57	Frt.	9	300	Dauntless Towing Line (N. J.)	New York, N. Y	11 Moore Street.
58	Frt.	16	350	Bay Transport Co. (Calif.)	San Francisco, Calif	Pier 26.
59	Tow.	9	700	Wood Towing Corporation (Va.)	Norfolk, Va	Southern Produce Building.
60	Tow.	9	300	do	do	Do.
61	Tow.	6	300	Dauntless Towing Line (N. J.)	New York, N. Y	11 Moore Street.
62	Tow.	5	240	do	do	Do.
63	Tow.	6	275	do	do	Do.
64	Tow.	6	250	do	do	Do.
65	Frt.	49	• 2,500	United States Shipping Board	Baltimore, Md	22 Light Street.

[14] Formerly st. s. P. L. Johnson.

[14] Formerly st. s. (a) Glen Cove. (b) John A. Meseck.

[16] Formerly st. s. (a) Pearl. (b) S. O. Co. No. 10. (c) Pearl.

[17] Formerly st. s. (a) Piscataqua. (b) U. S. E. F. C.-A. I. S. C. No. 4.

[18] Formerly st. s. (a) Nathaniel P. Doane. (b) H. A. Baxter.

[19] Formerly st. s. Pennsylvania.

[20] Formerly st. s. H. B. Rawson.

[21] Formerly st. s. (a) Philip T. Dodge. (b) Eugene F. Moran. (c) Schenectady.

Line No.	Official No.	Signal letters	Rig	Name of vessel	Tonnage		Dimensions			When built	Where built
					Gross	Net	Length	Breadth	Depth		
							Feet	*Feet*	*Feet*		
1	201064		St. w.	Davenport	195	195	112.5	36.5	3.5	1904	Rock Island, Ill.
2	210507	LCNQ	St. s.	Davenport	911	525	200.1	40.0	14.5	1912	North Bend, Oreg.
3	219643	LVRG	St. s.	DAVENPORT ✚	5,491	3,370	400.7	54.2	30.4	1920	Harriman, Pa.
4	4741		St. s.	[1] David	87	67	72.0	25.5	6.6	1835	Mt. Pleasant, N. Y.
5	211065		St. s.	DAVID CAMPBELL	242	154	117.5	25.0	12.0	1913	Portland, Oreg.
6	204795		St. s.	David Gibb	31	20	52.0	12.6	5.6	1907	Charleston, S. C.
7	221427	MCWK	St. s.	DAVID MCKELVY ⊙	6,820	4,242	430.0	59.2	33.4	1921	Chester, Pa.
8	203258		St. p	David Swain	146	92	136.6	26.0	4.5	1906	Stillwater, Minn.
9	157349		St. s.	David A. Boody	93	63	93.8	23.6	8.6	1892	Noank, Conn.
10	219811	LWDN	St. s.	[2] David C. Meyer ✚⊙	2,510	1,519	272.8	46.1	24.1	1920	Astoria, Oreg.
11	6930		St. s.	[3] David K. Phillips	116	73	125.6	18.6	10.0	1877	Damariscotta, Me.
12	117266		St. s.	[4] DAVID S. TROXEL ✚	4,539	3,503	416.0	50.0	24.0	1903	West Bay City, Mich.
13	202931		St. s.	DAVID Z. NORTON ✚	5,667	4,250	480.0	52.0	30.0	1906	Cleveland, Ohio.
14	218456	LRVM	St. s.	DAVIDSON COUNTY ✚	3,283	1,996	324.0	46.2	25.0	1919	Newark, N. J.
15	157473		St. s.	Dawn	23	9	54.6	17.3	5.6	1897	Scranton, Miss.
16	212284		Sr. s.	Dawn	70	48	55.0	19.5	3.2	1914	Houghton, Wash.
17	157291		St. s.	Dayton	409	349	105.7	30.3	9.6	1891	Wilmington, Del.
18	213095	LFCR	St. s.	[5] DAYTON	5,335	3,352	370.0	50.1	32.4	1907	South Shields, England.
19	219012	LTDR	St. s.	[6] DEAN EMERY ⊙	6,664	4,148	429.3	59.2	31.4	1919	Chester, Pa.
20	218820	LSPW	St. s.	[7] DE BARDELEBEN ✚⊙	429	203	142.0	27.7	14.8	1919	Elizabeth, N. J.
21	223854		St. w.	Decatur	65	65	96.2	24.6	3.8	1924	St. Louis, Mo.
22	157583		St. w.	Decatur No. 1	48	48	108.0	19.6	2.7	1900	Decatur, Ala.
23	217485	LPQB	St. s.	DECATUR BRIDGE ✚	3,658	2,256	324.0	46.2	25.0	1918	Newark, N. J.
24	215535	LHSM	St. s.	DEEPWATER ⊙	7,610	4,787	437.2	63.7	33.7	1917	Camden, N. J.
25	217030	LNGB	St. s.	DEERFIELD ⊙	7,435	4,565	434.3	57.7	27.1	1918	Chester, Pa.
26	218312	LRPS	St. s.	DEER LODGE ✚⊙	6,187	3,832	409.8	54.2	27.7	1919	Portland, Oreg.
27	219134	LTKH	St. s.	[8] DEFACTO ✚⊙	4,800	2,999	386.8	52.2	27.4	1919	Arlington, N. Y.
28	157436		St. s.	DEFENDER	87	59	85.3	18.0	8.9	1895	Baltimore, Md.
29	157453		St. s.	Defender	56	38	85.0	17.0	5.5	1896	Peekskill, N. Y.
30	157587		St. s.	Defender	25	17	63.2	16.2	5.8	1900	Tacoma, Wash.
31	206069		St. s.	Defender	48	33	64.0	16.0	6.2	1909	Astoria, Oreg.
32	157099		St. s.	Defiance	42	21	64.0	16.2	7.1	1883	Philadelphia, Pa.
33	216875	LMTD	St. s.	DEFIANCE ✚	7,611	4,786	440.0	56.0	35.2	1918	Alameda, Calif.
34	221905	MDKF	St. s.	[9] DEGO ⊙	411	216	139.4	25.2	14.2	1919	Savannah, Ga.
35	212755		St. s.	De Grasse	22	15	43.0	13.5	6.0	1914	Buffalo, N. Y.
36	219598		St. s.	DELANCO ✚	183	92	93.9	24.0	12.0	1920	New Orleans, La.
37	219447	LVGF	St. s.	DELANSON ✚	5,989	3,709	400.7	54.2	30.4	1920	Harriman, Pa.
38	218633	LSFN	St. s.	DELAVAN ✚	3,283	1,996	324.0	46.2	25.0	1919	Newark, N. J.
39	155192		St. s.	[10] Delaware	50	25	65.0	16.2	7.4	1891	Philadelphia, Pa.
40	157097		St. s.	Delaware	99	49	89.0	20.6	9.3	1883	South Amboy, N. J.
41	202625		St. s.	DELAWARE	3,901	3,250	350.0	46.2	30.2	1905	Ecorse, Mich.
42	203811	KVTD	St. s.	DELAWARE ✚	1,907	1,382	250.5	40.0	25.0	1907	Wilmington, Del.
43	223616		St. s.	DELAWARE	95	46	71.0	20.1	11.2	1924	Cleveland, Ohio.
44	219454	LVGN	St. s.	[11] DELAWARE RIVER ✚	2,606	1,612	251.0	43.6	26.1	1919	Wyandotte, Mich.
45	221893	MDJT	St. s.	DELAWARE SUN ✚⊙	8,964	5,617	480.5	66.0	36.8	1922	Chester, Pa.
46	215963	LJPV	St. s.	[12] DELECTO ⊙	4,078	2,414	341.0	48.2	24.5	1918	Alameda, Calif.
47	218811	LSPN	St. s.	DELFINA ✚⊙	3,480	2,060	320.7	46.0	24.4	1919	Oakland, Calif.
48	218467	LSBH	St. s.	DELIGHT ✚	5,141	3,895	379.9	53.1	26.9	1919	Seattle, Wash.
49	218980	LTCJ	St. s.	DELISLE ✚⊙	3,478	2,064	320.7	46.0	24.4	1919	Oakland, Calif.
50	157656		St. s.	Della	55	37	74.0	18.6	7.5	1902	Scranton, Miss.
51	157568	KQGF	St. s.	DELMAR	294	138	122.3	26.9	11.7	1900	Newburgh, N. Y.
52	212768		St. s.	Delmer T	11	8	32.4	10.9	3.3	1914	Port Clinton, Ohio.
53	116786		St. s.	[13] DELOS W. COOKE	3,398	2,067	326.5	44.0	20.3	1897	Buffalo, N. Y.
54	202463		St. w.	Delta	293	237	120.3	26.0	4.4	1905	St. Michael, Alaska.
55	208292		St. s.	DELUGE ✚	313	212	115.0	28.0	14.0	1911	Baltimore, Md.
56	223567	MFJQ	St. s.	DELUGE	370	177	125.7	29.0	14.6	1923	New Orleans, La.
57	215822	LJHK	St. s.	[14] DEMOCRACY ✚	4,430	2,811	377.0	52.0	26.8	1917	Shooters Island, N. Y.
58	220331		St. s.	DEMOPOLIS ⊙	267	181	140.0	24.0	8.0	1920	Jeffersonville, Ind.
59	206152		St. s.	DENMARK	5,448	4,434	440.0	56.0	28.0	1909	Toledo, Ohio.
60	209068		St. s.	Denny Brothers	93	53	97.6	22.6	6.4	1911	Milford, Del.
61	220449	MBGD	St. s.	DEPERE ✚	3,475	2,063	320.7	46.0	24.4	1920	Oakland, Calif.
62	217406	LPHN	St. s.	DERANOF ✚	5,227	3,827	379.6	53.1	27.0	1918	Tacoma, Wash.
63	220599	MBKT	St. s.	DERBLAY ✚	3,475	2,065	320.7	46.0	24.4	1920	Oakland, Calif.
64	218639	LSFR	St. s.	DERBYLINE ✚⊙	7,063	4,348	435.0	56.0	32.0	1919	Alameda, Calif.
65	218888	LSTH	St. s.	DEROCHE ✚⊙	7,058	4,349	435.0	56.0	32.0	1919	do.
66	219908		St. s.	Derrick Boat No. 7	48	27	96.0	17.6	9.0	1910	Syracuse, N. Y.
67	219587	LVNW	St. s.	DES MOINES BRIDGE ✚	3,545	2,174	324.0	46.2	25.0	1920	Newark, N. J.

[1] Formerly st. s. Charles Lynch.
[2] Formerly st. s. Anson S. Brooks.
[3] Formerly st. s. [a] David K. Phillips. [b] U. S. N. David K. Phillips.
[4] Formerly st. s. Sonoma.
[5] Formerly German st. s. Harport.
[6] Formerly st. s. Sunshine.
[7] Formerly st. s. Bartheny.

Line No	Service	Crew	Indicated horsepower	Name of owner	Home port	Address of owner
1	Fer.	8	300	Rock Island Davenport Ferry Co. (Ill.)	Chicago, Ill	Rock Island, Ill.
2	Frt.	23	825	J. O. Davenport	San Francisco, Calif	Balfour Building.
3	Frt.	41	[9] 3,000	United States Shipping Board	Philadelphia, Pa	Bourse Building.
4	Frt.	3	50	Leo P. Plusch	Albany, N. Y	Catskill, N. Y.
5	Frb.	20	1,200	City of Portland (Oreg.)	Portland, Oreg	City Hall.
6	Tow.	[10] 3	65	North State Lumber Co. (N. C.)	Charleston, S. C	
7	Tnk.	37	2,800	Tide Water Oil Co. (N. J.)	New York, N. Y	11 Broadway.
8	Pas.	10	450	Royal Route Co. (La.)	Baton Rouge, La	
9	Frt.	5	100	Weehawken Dry Dock Co. (N. J.)	New York, N. Y	Weehawken, N. J.
10	Frt.	26	1,400	Wiggins-Meyer Steamship Co. (Oreg.)	Portland, Oreg	901 Yeon Building.
11	Fsh.	3	200	Reedville Oil & Guano Co. (Va.)	Reedville, Va	
12	Frt.	20	1,300	Fairmount S. S. Co. (Ohio)	Cleveland, Ohio	Fairport, Ohio.
13	Frt.	27	1,600	Columbia S. S. Co. (Ohio)	do	1202–1204 Hanna Building.
14	Frt.	37	[9] 1,500	United States Shipping Board	Newark, N. J	Kearny, N. J.
15	Pas.	4	75	Mobile Towing & Wrecking Co. (Ala.)	Mobile, Ala	
16	Pas.	2	120	County of King (Wash.)	Seattle, Wash	County City Building.
17	Frt.	5	300	Erie Railroad Co. (N. Y.)	New York, N. Y	50 Church Street.
18	Tnk.	30	1,600	Standard Oil Co. (N. J.)	do	26 Broadway.
19	Tnk.	42	2,800	Pan American Petroleum & Transport Co. (Del.).	Los Angeles, Calif	Security Building.
20	Tow.	20	800	W. G. Coyle & Co. (La.)	New Orleans, La	337 Carondolet Street.
21	Pas.	15	320	Western Barge Line Co. (Mo.)	Omaha, Nebr	Omaha National Bank Building.
22	Msc.	11	180	American Oak Leather Co. (Ohio)	Nashville, Tenn	
23	Frt.	40	[9] 1,500	United States Shipping Board	Newark, N. J	Kearny, N. J.
24	Frt.	38	3,200	Castner Curran & Bullitt (Del.)	New York, N. Y	1 Broadway.
25	Frt.	47	2,500	Steamship Deerfield Corporation (Del.)	Wilmington, Del	7 West Tenth Street.
26	Frt.	32	[9] 2,500	United States Shipping Board	Portland, Oreg	514 Spalding Building.
27	Frt.	37	2,500	American Sugar Transit Corporation (Del.)	New York, N. Y	117 Wall Street.
28	Tow.	6	250	Lake Champlain Transportation Co. (N. Y.)	Albany, N. Y	Whitehall, N. Y.
29	Pas.	4	200	William J. Wade	do	New Baltimore, N. Y.
30	Tow.	6	150	Pacific Tow Boat Co. (Wash.)	Seattle, Wash	Pier 1.
31	Tow.	4	250	Knappton Towboat Co. (Wash.)	Astoria, Oreg	Knappton, Wash.
32	Tow.	4	150	John Brennan	New York, N. Y	262 Warren Street.
33	Frt.	90	[9] 3,000	United States Shipping Board	San Francisco, Calif	369 Pine Street.
34	Fsh.	11	500	Gulf Fisheries Co. (N. Y.)	Galveston, Tex	Pier 22.
35	Tow.	3	50	St. Lawrence Power Co	Ogdensburg, N. Y	Massena, N. Y.
36	Tow.	14	450	Gulf Refining Co. (Tex.)	Port Arthur, Tex	West Port Arthur, Tex.
37	Frt.	45	[9] 3,000	United States Shipping Board	Philadelphia, Pa	Bourse Building.
38	Frt.	37	[9] 1,500	do	Newark, N. J	Kearny, N. J.
39	Tow.	6	125	James Hendricks	Albany, N. Y	West Camp, N. Y.
40	Tow.	5	230	Mears Towing Co. (N. Y.)	New York, N. Y	Foot Sackett Street (B.).
41	Frt.	27	1,700	Great Lakes Transit Corporation (N. Y.)	Buffalo, N. Y	223 Erie Street.
42	Frt.	26	[9] 1,200	Clyde Steamship Co. (Me.)	New York, N. Y	Pier 36, North River.
43	Tow.	4	700	Great Lakes Towing Co. (N. J.)	Duluth, Minn	Foot Seventh Avenue, West.
44	Frt.	21	1,500	Philadelphia & Norfolk Steamship Co. (Del.)	Wilmington, Del	Corporation Trust Co. of America.
45	Tnk.	37	2,800	Sun Oil Co. (N. J.)	Philadelphia, Pa	Finance Building.
46	Frt.	29	1,800	American Sugar Transit Corporation (Del.)	New York, N. Y	117 Wall Street.
47	Frt.	42	1,800	Porto Rico American Steamship Co. (Del.)	Wilmington, Del	Dover, Del.
48	Frt.	41	2,500	United States Shipping Board	Seattle, Wash	841 Railroad Avenue South.
49	Frt.	42	1,765	Porto Rico-American Steamship Co. (Del.)	Wilmington, Del	Dover, Del.
50	Tow.	6	225	Charles Clarke & Co	Galveston, Tex	
51	Pas.	14	873	New York, Philadelphia & Norfolk R. R. Co. (Va.).	Cape Charles, Va	
52	Tow.	2	40	John Collin McKay	Port Huron, Mich	Alpena, Mich.
53	Frt.	20	1,500	Great Lakes Transit Corporation (N. Y.)	Buffalo, N. Y	223 Erie Street.
54	Pas.	14	125	American Yukon Navigation Co. (W. Va.)	Juneau, Alaska	St. Michael, Alaska.
55	Frt.	20	950	Mayor and City Council (Md.)	Baltimore, Md	City Hall.
56	Frb.	11	1,300	Board of Commissioners, Port of New Orleans (La.).	New Orleans, La	1 Canal Street.
57	Frt.	50	2,800	United States Shipping Board	New York, N. Y	45 Broadway.
58	Tow.	15	800	War Department, Mississippi-Warrior Waterways Service.	New Orleans, La	Customhouse.
59	Frt.	20	1,500	Great Lakes Steamship Co. (Del.)	Oswego, N. Y	Syracuse, N. Y.
60	Frt.	4	160	Middlesex Transportation Co. (N. J.)	Perth Amboy, N. J	New Brunswick, N. J.
61	Frt.	35	1,675	United States Shipping Board	San Francisco, Calif	369 Pine Street.
62	Frt.	44	2,500	do	Seattle, Wash	841 Railroad Avenue South.
63	Frt.	36	1,675	do	San Francisco, Calif	369 Pine Street.
64	Tnk.	34	3,600	Texas Co. (Tex.)	Port Arthur, Tex	Dock 29.
65	Tnk.	45	2,800	Union Oil Co. (Calif.)	Los Angeles, Calif	Seventh and Spring Streets.
66	Ten.	6	75	State of New York	Oswego, N. Y	Syracuse, N. Y.
67	Frt.	37	[9] 1,500	United States Shipping Board	Newark, N. J	Kearny, N. J.

[8] Formerly st. s. (a) Waterbury. (b) Northern Star.
[9] Formerly French st. s. Dego.
[10] Formerly st. s. Owen Brady.
[11] Formerly st. s. Lake Tippah.
[12] Formerly st. s. Redondo.
[13] Formerly st. s. Starrucca.
[14] Formerly st. s. Jupiter.

Line No.	Official No.	Signal letters	Rig	Name of vessel	Tonnage		Dimensions			When built	Where built
					Gross	Net	Length	Breadth	Depth		
							Feet	*Feet*	*Feet*		
1	157216		St. s.	Despatch	127	71	93.5	28.0	8.0	1888	South Amboy, N. J.
2	211786		St. s.	Despatch	195	133	100.5	29.7	9.8	1913	Milford, Del.
3	222391		St. w.	DESTREHAN ✚	371	242	133.9	32.0	5.4	1922	Charleston, W. Va.
4	201607		St. s.	DETROIT	2,089	1,307	296.0	64.1	20.0	1904	Ecorse, Mich.
5	215738		St. s.	DETROIT	65	32	68.7	17.0	11.0	1917	Cleveland, Ohio.
6	219258	LTSC	St. s.	DETROIT WAYNE ✚	2,606	1,612	251.0	43.6	26.1	1919	Wyandotte, Mich.
7	219209	LTPR	St. s.	DEUEL ✚⊙	5,586	3,465	410.3	54.2	27.7	1919	Seattle, Wash.
8	157544		St. w.	Dewey	30	26	68.0	20.6	3.0	1899	Portland, Fla.
9	218990	LTCW	St. s.	DEWEY ✚⊙	5,630	3,495	410.3	54.2	27.7	1919	Seattle, Wash.
10	220078	LWPJ	St. s.	[1] *Dewey*	957	516	209.3	32.0	16.4	1887	Cartagena, Spain.
11	211734	LDHF	St. s.	[2] DE WITT CLINTON	3,899	2,246	320.2	48.1	19.0	1913	Wilmington, Del.
12	218098	LRFT	St. s.	DIABLO ✚	5,997	4,467	402.5	53.0	32.0	1919	Bay Point, Calif.
13	204837		St. s.	[3] Diamond	155	108	82.0	24.4	8.6	1907	Greenport, N. Y.
14	206321		St. s.	Diamond	62	39	72.5	28.0	5.7	1909	Cambridge, Me.
15	207330		St. w.	[4] Diamond O	345	284	151.0	27.3	6.8	1910	Portland, Oreg.
16	126826		St. s.	[5] Diamond S	135	92	91.1	22.0	11.4	1892	Camden, N. J.
17	222664	MDVL	St. s.	[6] Diamond S. No. 2	106	72	81.3	20.6	9.9	1919	Milford, Del.
18	157356		St. s.	Diana	12	6	39.9	10.5	4.5	1892	Mamaroneck, N. Y.
19	221907	MDKH	St. s.	[7] DIANA DOLLAR ✚⊙	7,033	4,321	429.0	55.2	26.6	1921	Shanghai, China.
20	222822	MFBS	St. s.	DICKENSON ⊙	831	391	174.3	30.1	21.8	1923	Chester, Pa.
21	157563		St. s.	Dictator	96	65	75.0	20.9	9.5	1899	Tottenville, N. Y.
22	218940	LSWG	St. s.	Diligent	177	30	95.5	24.7	12.2	1919	Sturgeon Bay, Wis.
23	219008	LTDN	St. s.	DILLWYN ✚⊙	6,913	4,262	435.0	56.0	32.0	1919	Alameda, Calif.
24	219462	LVGT	St. s.	DILWORTH Ⓐ⊙	7,045	4,351	435.0	56.0	32.0	1919	....do....
25	220320	MBVW	St. s.	Dinsmore (concrete)	6,144	3,696	420.0	54.0	35.0	1920	Jacksonville, Fla.
26	217890	LQSF	St. s.	DIO ✚⊙	4,823	3,038	386.8	52.2	27.4	1919	Arlington, N. Y.
27	135874		St. s.	[8] Dione	33	16	60.0	16.0	6.6	1880	Philadelphia, Pa.
28	157537		St. s.	Director	21	14	43.5	14.0	6.3	1899	Long Island City, N. Y.
29	218099	LRFV	St. s.	Director	475	218	139.6	30.3	15.7	1919	Savannah, Ga.
30	204341		St. s.	[9] Director of the Port	26	17	53.0	11.6	6.0	1907	New York, N. Y.
31	217554	LPTH	St. s.	DIRIGO ⊙	6,768	5,161	416.8	56.1	31.1	1919	Bath, Me.
32	208045		St. s.	Dispatch	46	31	58.0	16.5	7.4	1910	Solomons, Md.
33	221046	MCKV	St. s.	DISTRICT OF COLUMBIA ✚⊙	7,641	4,677	431.0	59.2	33.4	1921	Baltimore, Md.
34	224391	MFRH	St. s.	DISTRICT OF COLUMBIA	2,128	1,240	297.8	51.0	16.3	1924	Wilmington, Del.
35	221349	MCTV	St. s.	DIXIANO ✚⊙	4,323	2,613	360.0	50.2	29.2	1921	Mariners Harbor, N. Y.
36	77277		St. s.	[10] Dixie	109	74	89.7	20.9	10.3	1897	Brooklyn, N. Y.
37	202608		St. s.	Dixie	74	50	75.0	18.5	8.6	1905	Madison, Md.
38	204[illegible]9		St. s.	Dixie	26	6	53.4	14.0	5.6	1907	Scranton, Miss.
39	208103		St. w.	Dixie	96	58	89.5	15.0	3.5	1910	Madison, Ind.
40	208174		St. s.	[11] Dixie	37	25	69.0	16.6	5.5	1910	Tottenville, N. Y.
41	213714		St. w.	Dixie	97	97	131.0	24.2	4.7	1915	Houma, La.
42	219883		St. w.	Dixie	69	42	77.4	17.5	3.4	1920	Tuscaloosa, Ala.
43	221735	MDHC	St. s.	DIXIE ARROW ✚⊙	8,046	4,960	468.3	62.7	32.0	1921	Camden, N. J.
44	136195		St. w.	[12] Dixie Bee Line	68	68	89.0	32.0	3.0	1891	Jeffersonville, Ind.
45	218930	LRSN	St. s.	DOCHET ✚⊙	4,834	3,045	386.8	52.2	27.4	1919	Arlington, N. Y.
46	157615		St. s.	Doctor	20	15	56.5	13.5	5.6	1901	Erie, Pa.
47	6637		St. s.	Dr. S. M. Briggs	22	11	57.0	14.5	5.8	1869	Philadelphia, Pa.
48	157011		St. s.	Dr. David Kennedy	16	10	46.1	13.1	4.3	1880	Rondout, N. Y.
49	201651		St. s.	Dr. Geo. J. Moser	77	52	69.7	20.7	9.0	1904	Tottenville, N. Y.
50	86299		St. p.	[13] Dolphin	491	341	209.9	28.3	9.1	1893	Port Richmond, N. Y.
51	155278		St. s.	[14] Dolphin!	82	68	86.0	24.0	6.4	1895	Gibraltar, Mich.
52	157183		St. s.	Dolphin	149	88	87.5	22.4	8.7	1886	Astoria, Oreg.
53	157448		St. s.	Dolphin	47	32	69.8	17.3	6.8	1896	Brooklyn, N. Y.
54	205112		St. s.	Dolphin	176	86	128.0	19.7	9.4	1908	Pocomoke City, Md.
55	211187		St. s.	[15] DOLPHIN	284	193	111.8	27.6	14.4	1913	Port Richmond, N. Y.
56	218816	LSPR	St. s.	[16] DOMINO ✚⊙	3,170	1,903	328.0	46.2	22.9	1919	Wilmington, Del.
57	200449		St. s.	[17] Donald G	52	35	60.0	17.8	7.6	1903	Tottenville, N. Y.
58	219799		St. s.	DONALD MCKAY ✚	5,535	3,415	400.7	54.2	30.4	1920	Chester, Pa.
59	223982		St. p.	DONORA	259	212	140.0	32.0	6.0	1924	Jeffersonville, Ind.
60	208076		St. w.	Dora	47	44	64.3	15.8	4.1	1910	Randolph, Oreg.
61	217057	LNHC	St. s.	[18] DORA WEEMS ✚	2,316	1,368	251.0	43.5	22.4	1918	Buffalo, N. Y.
62	157238	KGDQ	St. s.	*Dorchester* ⊙	2,537	1,875	261.0	40.0	15.3	1889	Wilmington, Del.
63	210650		St. p.	DORCHESTER	1,085	580	192.0	36.2	10.2	1912	Sparrows Point, Md.
64	219891		St. s.	Dormer No. 2	82	55	60.8	25.0	8.2	1918	Menominee, Mich.
65	219748	LVWT	St. s.	[19] DOROTHEA	420	205	186.0	23.0	14.0	1897	Philadelphia, Pa.
66	96345		St. s.	[20] Dorothy	52	35	60.0	18.1	7.5	1896	Tottenville, N. Y.

[1] Formerly {a Spanish cruiser Juan de Austria. b U. S. N. Don Juan de Austria. c Don Juan de Austria.

[2] Formerly st. s. Manhattan.

[3] Formerly st. s. Amanda F. Lancraft.

[4] Formerly st. w. Dalles City.

[5] Formerly st. s. {a C. N. Kimpland. b Susan A. Moran. c Natalie.

[6] Formerly st. s. {a U. S. N. No. 82. b Harbor Tug No. 82.

[7] Formerly st. s. Cathay.

[8] Formerly st. s. Emma S. Bradford.

[9] Formerly st. s. B.

[10] Formerly st. s. {a John Taylor. b Geneva.

[11] Formerly st. s. {a Clara M. b Daisy.

Line No.	Service	Crew	Indicated horse-power	Name of owner	Home port	Address of owner
1	Tow.	5	175	Pennsylvania Railroad Co. (Pa.)	New York, N. Y.	Pennsylvania Station.
2	Frt.	6	450	Southern Pacific Co. (Ky.)	do	Pier 49, North River.
3	Tow.	12	700	Mexican Petroleum Corporation (Me.)	do	120 Broadway.
4	Fer.	17	1,800	Wabash Railway Co. (Mich.)	Detroit, Mich.	Free Press Building.
5	Tow.	4	250	Great Lakes Towing Co. (N. J.)	Duluth, Minn.	Foot Seventh Avenue, West.
6	Frt.	36	1,500	United States Shipping Board	New York, N. Y.	45 Broadway.
7	Frt.	45	2,800	do	Seattle, Wash.	841 Railroad Avenue South.
8	Tow.	4	160	St. Andrews Bay Lumber Co. (Del.)	Tampa, Fla.	Millville, Fla.
9	Frt.	32	2,800	United States Shipping Board	Seattle, Wash.	841 Railroad Avenue South.
10	Frt.	23	941	Andrew Olsen	New York, N. Y.	Brooklyn, N. Y.
11	Pas.	51	4,000	Hudson River Day Line (N. Y.)	do	Desbrosses Street Pier.
12	Frt.	37	[12]2,800	United States Shipping Board	San Francisco, Calif.	369 Pine Street.
13	Wat.	5	300	Diamond Water & Transportation Co. (N. Y.)	New York, N. Y.	59 Pearl Street.
14	Frt.	6	75	Brown Co. (Me.)	Portland, Me.	South Portland, Me.
15	Frt.	27	750	Diamond O. Navigation Co.	Portland, Oreg.	248 Hawthorne Avenue.
16	Tow.	5	350	William Spencer & Son Corporation (N. Y.)	New York, N. Y.	40 Rector Street.
17	Tow.	10	200	do	do	Do.
18	Msc.	1	20	Marvin James Clark	do	713 President Street (B).
19	Frt.	45	3,000	Dollar S. S. Line (Calif.)	San Francisco, Calif.	Robert Dollar Building.
20	Pas.	28	800	Commercial Pacific Cable Co.	New York, N. Y.	253 Broadway.
21	Tow.	6	200	Newton Creek Towing Co. (N. Y.)	do	Long Island City, N. Y.
22	Tow.	12	450	United States Shipping Board	Newport News, Va.	
23	Tnk.	33	3,100	Malston Co. (Del.)	Wilmington, Del.	Dover, Del.
24	Tnk.	35	3,100	United States Shipping Board	San Francisco, Calif.	369 Pine Street.
25	Tnk.	44	2,800	do	Jacksonville, Fla.	
26	Frt.	32	3,000	do	New York, N. Y.	45 Broadway.
27	Tow.	4	100	Mystic Steamship Co.	Boston, Mass.	111 Devonshire Street.
28	Tow.	3	65	Harry H. Eyre	Philadelphia, Pa.	1212 North Delaware Avenue.
29	Tow.	18	900	Joseph Patrick Martin	do	2932 East Cedar Street.
30	Tow.	3	900	City of New York	New York, N. Y.	Municipal Building.
31	Tnk.	37	3,000	Texas Co. (Tex.)	Port Arthur, Tex.	Dock 29.
32	Tow.	3	150	Chesapeake Lighterage & Towing Co. (Md.)	Baltimore, Md.	Keyser Building.
33	Tnk.	48	[12]2,750	United States Shipping Board	do	22 Light Street.
34	Pas.	45	2,400	Norfolk & Washington Steamboat Co. (Va.)	Washington, D. C.	Seventh Street Wharves.
35	Tnk.	40	2,000	American Sugar Transit Corporation (Del.)	New York, N. Y.	117 Wall Street.
36	Tow.	6	450	Arthur J. Grymes	do	17 Battery Place.
37	Tow.	7	280	William E. Hedger	do	25 Beaver Street.
38	Tow.	3	50	Aeken Towboat & Barge Co. (Fla.)	Pensacola, Fla.	South Palafox Street.
39	Tow.	4	80	Missouri River Sand & Gravel Co. (N. J.)	St. Louis, Mo.	Booneville, Mo.
40	Pas.	8	100	George F. Kinzie	Tampa, Fla.	Fort Myers, Fla.
41	Pas.	16	475	Valley Line Steamers (Del.)	Memphis, Tenn.	Box 945.
42	Tow.	8	52	Jay Smith	Mobile, Ala.	Tuscaloosa, Ala.
43	Tnk.	41	3,000	Standard Transportation Co. (Del.)	New York, N. Y.	26 Broadway.
44	Fer.	4	200	Henderson Ferry Co. (Ky.)	Louisville, Ky.	Henderson, Ky.
45	Frt.	40	2,500	United States Shipping Board	New York, N. Y.	45 Broadway.
46	Tow.	4	25	Charles Fix	Buffalo, N. Y.	1826 Niagara Street.
47	Frt.	3	50	Thames Towboat Co. (Conn.)	New London, Conn.	Bank Street.
48	Tow.	4	23	Cornell Steamboat Co. (N. Y.)	Albany, N. Y.	Kingston, N. Y.
49	Tow.	9	250	Steam tug Dr. George J. Moser (N. Y.)	New York, N. Y.	8 South Street.
50	Pas.	21	507	William M. Mills	do	52 South Street.
51	Frt.	6	100	B. J. Gallagher	Marquette, Mich.	Escanaba, Mich.
52	Tow.	18	150	Alaska Fish Salting & By-Products Co. (Oreg.)	Ketchikan, Alaska	Killisnoo, Alaska.
53	Frt.	4	250	Ross Tow Boat Co. (Mass.)	Boston, Mass.	28 J Wharf.
54	Fsh.	26	200	Morris Fisher Co. (Va.)	Reedville, Va.	
55	Tow.	8	1,100	United States Shipping Board	New York, N. Y.	45 Broadway.
56	Frt.	30	1,650	American Sugar Transit Corporation (Del.)	do	117 Wall Street.
57	Tow.	7	150	United States Shipping Board	do	45 Broadway.
58	Frt.	42	[12]3,000	do	Philadelphia, Pa.	Bourse Building.
59	Tow.	16	750	American Steel & Wire Co. (Pa.)	Pittsburgh, Pa.	
60	Pas.	2	55	Myrtle Point Transportation Co. (Oreg.)	Marshfield, Oreg.	Bandon, Oreg.
61	Frt.	36	1,200	Baltimore & Carolina Steamship Co. (Md.)	Baltimore, Md.	Pier 5, Pratt Street.
62	Pas.	38	1,500	Merchants & Miners Transportation Co. (Md.)	do	112 South Gay Street.
63	Pas.	57	1,000	Baltimore, Chesapeake & Atlantic Ry. Co. (Md.).	do	Pier 1, Pratt Street.
64	Frt.	5	110	Dormer Co. (Mich.)	Milwaukee, Wis.	Menominee, Mich.
65	Frt.	22	1,558	August Grimaldi	New Orleans, La.	407 Whitney Building.
66	Tow.	5	110	John McAllister	New York, N. Y.	981 Lorimer Street (B).

[11] Formerly st. w. Emily.
[12] Formerly st. p. (a Glen. b Ampion.)
[13] Formerly st. s. Oak Leaf.
[14] Formerly st. s. Hamburg American Line No. 3.
[15] Formerly st. s. Delco.
[16] Formerly st. s. (a Frank Steers. b Hamburg American Line No. 2.)
[17] Formerly st. s. Lake Galera.
[18] Formerly (a St. s. Dorothea. b U. S. N. Dorothea.)
[19] Formerly st. s. H. B. Moore, jr.

Line No.	Official No.	Signal letters	Rig	Name of vessel	Tonnage		Dimensions			When built	Where built
					Gross	Net	Length	Breadth	Depth		
							Feet	*Feet*	*Feet*		
1	157605		St. s.	DOROTHY	90	62	72.4	16.7	5.0	1901	Buffalo, N. Y.
2	157621		St. s.	Dorothy	33	22	71.5	15.6	6.2	1901	Scranton, Miss.
3	216402	LKTP	St. s.	[1] DOROTHY ✚⊙	2,873	1,658	309.2	48.2	21.5	1918	Wilmington, Del.
4	217943		St. s.	Dorothy	36	24	52.0	16.5	6.5	1912	Amsterdam, N. Y.
5	96167		St. s.	[2] Dorothy C	50	30	64.3	16.2	6.8	1892	New York, N. Y.
6	223416		St. w.	Dorothy T	170	160	104.0	22.7	5.2	1923	Dublin, Ga.
7	212541		St. w.	Dorothy Adgate	37	37	91.0	18.6	3.2	1914	Antiquity, Ohio.
8	203813	KVTF	St. s.	[3] DOROTHY ALEXANDER ✚Ⓐ	5,453	2,546	391.1	48.2	19.7	1907	Camden, N. J.
9	126597	KGPQ	St. s.	[4] *Dorothy Bradford* ✚⊙	1,746	1,197	228.9	38.0	22.0	1889	Philadelphia, Pa.
10	218199	LRJW	St. s.	[5] DOROTHY LUCKENBACH. ✚⊙	8,536	5,369	448.9	60.2	28.2	1919	Chester, Pa.
11	216365	LKSC	St. s.	[6] DOROTHY WINTERMOTE. ✚⊙	2,010	1,227	252.0	43.5	18.9	1918	Toledo, Ohio.
12	221021		St. s.	Douglas Alexander	360	219	100.4	30.7	10.4	1920	Fall River, Mass.
13	157552		St. s.	DOUGLAS HOUGHTON	5,332	4,034	156.0	50.0	24.2	1899	Cleveland, Ohio.
14	8668		St. s.	[7] Dover	51	25	80.0	18.0	7.6	1870	New Brunswick, N. J.
15	157318		St. w.	Dover	244	191	150.0	33.5	3.5	1891	Sacramento, Calif.
16	202405		St. s.	Downer	65	44	64.7	19.0	8.0	1905	Tottenville, N. Y.
17	212567		St. s.	Downer V	61	41	58.5	18.7	9.0	1914	do
18	206913		St. s.	Downer VIII	64	43	62.0	18.5	8.1	1909	do
19	208991		St. s.	Downer IX	70	48	65.3	19.7	8.1	1911	do
20	209256		St. s.	Downer X	69	47	65.4	19.7	8.1	1911	do
21	214377		St. s.	Downer XII	74	50	64.3	19.4	8.6	1916	do
22	221535		St. s.	Downer XIV	74	50	70.4	20.0	8.8	1921	do
23	218585	LSCR	St. s.	DOYLESTOWN ✚⊙	2,632	1,610	289.0	44.1	19.2	1919	Portland, Oreg.
24	110352		St. p.	*Dreamland*	1,285	978	272.9	37.0	10.8	1878	Wilmington, Del.
25	219332	LVBJ	St. s.	DRYDEN ✚⊙	5,816	3,567	434.3	57.7	27.2	1919	Chester, Pa.
26	157113		St. s.	Du Bois	136	107	95.0	17.8	9.0	1883	Buffalo, N. Y.
27	157626	KRFJ	St. s.	Dubois	223	151	105.4	25.4	12.0	1901	Tottenville, N. Y.
28	221050		St. w.	DUFFY	146	124	125.0	25.0	4.6	1921	Jeffersonville, Ind.
29	145947	KSBT	St. s.	[8] Dulcino ⊙	2,951	1,986	291.4	42.0	26.9	1902	Toledo, Ohio.
30	200593		St. s.	DULUTH	4,749	3,912	381.6	50.2	26.0	1903	Chicago, Ill.
31	157096		St. s.	Duncan City	112	45	107.6	18.5	9.2	1883	Manitowoc, Wis.
32	220286	LWVG	St. s.	DUNGANNON ✚⊙	7,257	4,485	435.0	56.0	32.0	1920	Alameda, Calif.
33	207694		St. s.	DUNKIRK	71	37	68.7	17.0	11.0	1910	Cleveland, Ohio.
34	207966		St. s.	DUNKIRK	41	28	65.4	16.0	6.0	1910	Dunkirk, N. Y.
35	218730	LSJV	St. s.	[9] DUNMORE	427	187	142.0	27.6	14.8	1919	Superior, Wis.
36	211334		St. w.	[10] Duquesne	200	200	150.0	32.8	5.4	1913	Levanna, Ohio.
37	217612	LQBC	St. s.	DUQUESNE ✚⊙	6,661	4,143	395.5	55.0	31.4	1919	Kearny, N. J.
38	220410	MBDV	St. s.	DURANGO ✚⊙	7,125	4,395	435.0	56.0	32.0	1920	Alameda, Calif.
39	157301		St. s.	*Dutchess*	21	10	46.0	13.0	5.4	1891	Newburgh, N. Y.
40	207745		St. s.	DUTCHESS	596	405	134.9	56.0	14.0	1910	do
41	219558		St. s.	DUTCHESS	294	164	146.3	20.2	10.9	1920	Long Island City, N.Y.
42	201345		St. s.	Duval	348	316	112.0	40.5	10.0	1904	Jacksonville, Fla.
43	213540		St. s.	E. J. N.	24	16	42.0	14.0	5.0	1915	Kasaan, Alaska.
44	218529		St. w.	E. L. K.	35	35	73.4	16.8	3.6	1919	Muscatine, Iowa.
45	136180		St. s.	E. M. B. A.	44	21	71.6	17.8	7.6	1891	Grand Haven, Mich.
46	210114		St. s.	E. GUNNELL	688	468	162.0	35.6	10.6	1912	Manitowoc, Wis.
47	93356		St. s.	[11] E. B. Malone	14	10	37.4	14.0	4.3	1903	Camden, N. J.
48	200666		St. s.	[12] E. C. COLLINS	4,132	3,001	420.0	50.0	28.0	1904	Lorain, Ohio.
49	207815		St. s.	E. C. DEMPSEY	87	38	77.0	20.0	10.5	1910	Cleveland, Ohio.
50	136192	LQCP	St. s.	E. C. POPE ✚⊙	2,787	1,887	323.2	42.2	21.7	1891	Wyandotte, Mich.
51	205790		St. s.	E. D. Huley	55	37	70.0	17.6	7.6	1908	Belfast, Me.
52	135116		St. s.	E. D. Holton	24	12	58.8	14.6	6.7	1874	Milwaukee, Wis.
53	135317		St. s.	*E. E. Simpson*	109	54	93.4	20.1	10.8	1877	Camden, N. J.
54	157405		St. w.	[13] E. F. Jackson	45	45	90.0	19.0	3.1	1894	Pittsburgh, Pa.
55	127731	LVJR	St. s.	E. G. CROSBY ✚	1,879	1,010	247.7	40.3	21.7	1903	Toledo, Ohio.
56	136357		St. s.	E. G. Maxwell	88	56	96.3	20.0	8.0	1893	Grand Haven, Mich.
57	135477		St. s.	[14] E. H. Dendel	65	32	74.6	18.6	8.1	1881	Athens, N. Y.
58	206230		St. s.	[15] E. H. Russell	117	79	77.2	25.3	8.3	1909	West New Brighton, N. Y.
59	137066		St. s.	E. J. Codd	141	90	125.0	22.0	9.0	1903	Pocomoke City, Md.
60	212765		St. s.	E. J. Laway, jr.	70	48	73.1	20.7	6.0	1914	Cheboygan, Mich.
61	204108		St. s.	[16] E. J. McCormack	117	58	97.0	29.0	9.0	1907	Milford, Del.
62	136983		St. s.	E. J. Tull	119	73	112.0	18.0	7.7	1902	Pocomoke City, Md.
63	81740		St. w.	[17] E. K. Davison	98	98	121.0	24.0	4.0	1901	Brownsville, Pa.

[1] Formerly st. s. Biran.
[2] Formerly st. s. Harlem River No. 1.
[3] Formerly st. s. President.
[4] Formerly st. s. Charlotte.
[5] Formerly st. s. Edellyn.
[6] Formerly st. s. Lake Cayuga.
[7] Formerly st. s. Edmund L. Levy.
[8] Formerly st. s. Toledo.
[9] Formerly st. s. Kitchi.
[10] Formerly st. w. Mamie Barrett.

Line No.	Service	Crew	Indicated horse-power	Name of owner	Home port	Address of owner
1	Tow.	4	85	Lake Champlain Transportation Co. (N. Y.)	Albany, N. Y	Whitehall, N. Y.
2	Pas.	6	100	Charles Clarke & Co	Galveston, Tex	
3	Frt.	30	1,600	A. H. Bull Steamship Co. (N. J.)	New York, N. Y	40 West Street.
4	Tow.	3	70	American Pipe & Construction Co. (N. Y.)	Albany, N. Y	Amsterdam, N. Y.
5	Tow.	4	100	Harlem River Tow Boat Line (N. Y.)	New York, N. Y	Park Avenue and Harlem River.
6	Frt.	16	60	Southern Cotton Oil Co. (N. J.)	Brunswick, Ga	Dublin, Ga.
7	Tow.	4	188	Foundation Co. (Del.)	Pittsburgh, Pa	Fulton Building.
8	Pas.	120	5,000	Pacific Steamship Co. (Me.)	Seattle, Wash	1519 Railroad Avenue South.
9	Frt.	30	1,453	Cape Cod Steamship Co. (Me.)	Boston, Mass	131 State Street.
10	Frt.	48	[9] 5,000	Luckenbach Steamship Co. (Del.)	New York, N. Y	44 Whitehall Street.
11	Frt.	28	1,200	Frank Paramino	San Francisco, Calif	1 Drumm Street.
12	Frt.	7	500	Singer Manufacturing Co. (N. J.)	New York, N. Y	149 Broadway.
13	Frt.	25	2,300	Pittsburgh Steamship Co. (W. Va.)	Duluth, Minn	Wolvin Building.
14	Tow.	6	150	Delaware, Lackawanna & Western R. R. Co. (Pa.).	New York, N. Y	90 West Street.
15	Pas.	30	160	Sacramento Transportation Co. (Calif.)	San Francisco, Calif	Sacramento, Calif.
16	Frt.	4	175	Downer Towing Corporation (Del.)	Newark, N. J	
17	Tow.	4	260	do	do	
18	Frt.	4	300	do	do	
19	Tow.	5	150	do	do	
20	Tow.	4	150	do	do	
21	Tow.	7	300	do	do	
22	Tow.	5	200	do	do	
23	Frt.	26	1,400	Charles Nelson Co. (Calif.)	San Francisco, Calif	230 California Street.
24	Pas.	29	1,997	John C. Bosley	Baltimore, Md	15 West Biddle Street.
25	Frt.	41	2,800	United States Shipping Board	Philadelphia, Pa	Bourse Building.
26	Cnl.	4	36	George Noyes	New York, N. Y	Huntington, N. Y.
27	Tow.	11	450	Henry Du Bois' Sons Co. (N. Y.)	do	17 State Street.
28	Tow.	3	360	Ohio River Sand & Gravel Co. (Ky.)	Louisville, Ky	
29	Tnk.	32	1,200	American Sugar Transit Corporation (Del.)	New York, N. Y	117 Wall Street.
30	Frt.	23	1,500	Great Lakes Transit Corporation (N. Y.)	Buffalo, N. Y	223 Erie Street.
31	Tow.	5	250	Michigan Limestone & Chemical Co. (Mich.)	Port Huron, Mich	Rogers City, Mich.
32	Tnk.	35	3,000	Texas Co. (Tex.)	Port Arthur, Tex	Dock 29.
33	Tow.	5	250	Great Lakes Towing Co. (N. J.)	Duluth, Minn	N. P. Dock.
34	Fsh.	6	125	Cornelius W. Desmond	Buffalo, N. Y	Dunkirk, N. Y.
35	Tow.	21	850	P. Dougherty Co. (Md.)	Baltimore, Md	Maryland Casualty Tower Building.
36	Frt.	17	375	Carnegie Steel Co. (N. J.)	Pittsburgh, Pa	Carnegie Building.
37	Frt.	54	[10] 2,509	United States Shipping Board	Newark, N. J	Kearny, N. J.
38	Tnk.	33	3,100	Malston Co. (Del.)	Wilmington, Del	Dover, Del.
39	Tow.	2	10	Dutchess Bleachery (N. Y.)	New York, N. Y	350 Broadway.
40	Frt.	7	700	Estate of Homer Ramsdell	Albany, N. Y	Newburgh, N. Y.
41	Frt.	3	400	New York Canal & Great Lakes Corporation (Del.).	New York, N. Y	27 Pearl Street.
42	Fer.	10	200	Florida Ferry Co. (Fla.)	Jacksonville, Fla	26 South Main Street.
43	Fsh.	1	32	W. W. Noyes	Ketchikan, Alaska	
44	Tow.	3	72	Harry Freeman	Des Moines, Iowa	Muscatine, Iowa.
45	Fsh.	6	100	Louis Gunderson	Milwaukee, Wis	Sheboygan, Wis.
46	Frt.	9	1,500	John H. Hart	Detroit, Mich	Cameron S. S. Co.
47	Pas.	4	200	Veneer Manufacturing Co. (S. C.)	Georgetown, S. C	Conway, S. C.
48	Frt.	23	1,500	Pittsburgh Steamship Co. (W. Va.)	Duluth, Minn	Wolvin Building.
49	Tow.	4	400	Great Lakes Dredge & Dock Co. (N. J.)	Chicago, Ill	104 South Michigan Avenue.
50	Frt.	36	2,000	Thompson Transit Corporation (Ohio)	Cleveland, Ohio	Keith Building.
51	Tow.	7	150	Charles H. Valk	New York, N. Y	Foot Barrows Street.
52	Tow.	2	15	Fred C. Lapish	Marquette, Mich	Sault Ste. Marie, Mich.
53	Tow.	11	250	Aiken Towboat & Barge Co. (Fla.)	Pensacola, Fla	South Palafox Street.
54	Tow.	4	78	M. B. Criss	Pittsburgh, Pa	Fairmont, W. Va.
55	Pas.	58	2,000	Wisconsin & Michigan Transportation Co. (Wis.).	Milwaukee, Wis	85 Michigan Street.
56	Tow.	2	235	Whitney Bros. Co. (Wis.)	Duluth, Minn	Superior, Wis.
57	Tow.	5	300	Edward E. Barrett	New York, N. Y	90 West Street.
58	Frt.	6	250	E. H. Russell (N. Y.)	do	11 Broadway.
59	Fsh.	34	300	Consolidated Fisheries Co. (Del.)	Wilmington, Del	Lewes, Del.
60	Frt.	6	45	Mary Laway	Grand Haven, Mich	Cheboygan, Mich.
61	Frt.	6	300	Clyde Steamship Co. (Me.)	New York, N. Y	Pier 36 North River.
62	Fsh.	24	200	Morris Fisher Co. (Va.)	Reedville, Va	
63	Tow.	12	246	J. K. Davison & Bros (Pa.)	Pittsburgh, Pa	42nd and Davison Streets.

[11] Formerly st. s. Morris.
[12] Formerly st. s. Edwin F. Holmes.
[13] Formerly st. w. Dewing and Sons.
[14] Formerly st. s. Excelsior.
[15] Formerly st. s. Richmond.
[16] Formerly st. s. Edith.
[17] Formerly st. w. {a W. C. Jutte. {b Keystone.

Line No.	Official No.	Signal letters	Rig	Name of vessel	Tonnage		Dimensions			When built	Where built
					Gross	Net	Length	Breadth	Depth		
							Feet	*Feet*	*Feet*		
1	217173	LNQB	St. s.	E. L. DOHENY THIRD ⊙	7,753	4,709	467.6	62.7	32.0	1918	Camden, N. J.
2	136724	KNTS	St. s.	E. L. RUSSELL	206	100	108.9	22.6	12.2	1899	do
3	135475		St. s.	E. M. Millard	91	49	90.4	20.0	9.4	1880	Athens, N. Y.
4	206840		St. s.	E. M. PIERCE	99	51	71.0	20.0	12.5	1909	Cleveland, Ohio
5	217941	LQVH	St. s.	E. P. MORSE	204	93	100.8	24.7	13.1	1919	Brooklyn, N. Y.
6	204695	KWJT	St. s.	E. P. Ripley	179	121	115.5	24.0	11.6	1907	Marshfield, Oreg.
7	221107	MCNK	St. s.	E. R. KEMP ✚⊙	4,887	2,847	375.2	53.2	28.1	1921	Wilmington, Del.
8	221269	MCSQ	St. s.	E. T. BEDFORD ✚⊙	9,563	5,978	499.2	68.1	30.5	1921	Kearny, N. J.
9	136522		St. s.	E. T. Douglass	137	93	91.4	17.7	9.6	1895	Buffalo, N. Y.
10	135958		St. s.	*E. V. McCaulley*	136	68	96.5	20.5	10.8	1887	Camden, N. J.
11	136872		St. s.	E. W. Edwards	181	99	122.5	20.4	9.8	1901	Baltimore, Md.
12	136263		St. s.	E. W. Marts	27	13	51.0	14.1	6.9	1892	do
13	136547		St. s.	E. W. OGLEDAY	3,666	3,019	375.6	45.8	23.2	1896	West Bay City, Mich.
14	221210	MCRL	St. s.	E. W. SINCLAIR ✚⊙	4,887	2,847	375.2	53.2	28.1	1921	Wilmington, Del.
15	222624		St. s.	E. W. SUTTON	26	17	58.3	14.1	6.0	1922	Buffalo, N. Y.
16	204664		St. s.	[1] E. A. S. Clarke	5,750	4,422	540.0	56.0	30.0	1907	Superior, Wis.
17	136877		St. s.	E. Benson Dennis	100	64	100.0	19.2	9.8	1901	Pocomoke City, Md.
18	201388		St. s.	[2] E. Clay Timanus	61	41	72.0	18.0	8.4	1904	Baltimore, Md.
19	136530		St. s.	E. Frank Coe	153	104	103.1	28.9	7.8	1895	Athens, N. Y.
20	91079		St. p.	[3] *E. Madison Hall*	409	299	166.5	28.0	8.0	1878	Wilmington, Del.
21	136732		St. s.	E. Warren Reed	156	82	122.2	19.8	9.7	1899	Pocomoke City, Md.
22	135956		St. s.	Eagle	65	43	61.3	21.4	5.8	1887	Gloucester, Mass.
23	201976		St. s.	Eagle	14	9	50.0	10.0	5.0	1905	West De Pere, Wis.
24	210709		St. s.	Eagle	40	27	51.0	15.5	7.0	1912	Milwaukee, Wis.
25	214921	LGVP	St. s.	[1] EAGLE ⊙	6,273	3,834	410.0	56.0	29.0	1917	San Francisco, Calif.
26	218174		St. s.	Eagle	19	14	38.8	11.6	5.2	1919	Northport, Mich.
27	221428		St. s.	Earle	8	5	38.8	9.1	4.0	1902	Bremerton, Wash.
28	215523		St. s.	Early Bird	10	5	48.8	11.0	4.2	1917	Pittsburgh, Pa.
29	135999		St. s.	Easby	28	14	60.1	15.9	6.4	1888	Baltimore, Md.
30	217419	LPJK	St. s.	[3] EAST CAPE ✚	5,812	4,484	385.0	51.0	25.5	1918	Kobe, Japan
31	81296		St. s.	[4] East Chester	39	19	57.1	18.5	6.5	1890	Tottenville, N. Y.
32	219758	LWBM	St. s.	EAST CHICAGO ✚	3,545	2,174	324.0	46.2	25.0	1920	Newark, N. J.
33	211424		St. s.	East Hampton ⊙	407	208	162.8	26.6	12.7	1913	Rockland, Me.
34	216802	LMQC	St. s.	[7] EAST INDIAN ✚⊙	8,229	5,176	445.0	58.0	29.0	1918	Uraga, Japan
35	218371	LRSF	St. s.	EAST SIDE ✚⊙	4,750	2,899	377.0	52.0	26.8	1919	Shooters Island, N. Y.
36	217372	LPGB	St. s.	[8] EAST WIND ✚⊙	5,869	4,414	384.3	51.2	25.5	1918	Kobe, Japan
37	217478	LPNM	St. s.	[9] EASTERLING ✚	5,866	4,399	384.3	51.2	25.5	1918	do
38	116734	KMTW	St. s.	[10] EASTERN ✚	211	70	105.0	21.1	14.2	1896	Newport News, Va.
39	219989	LWMC	St. s.	EASTERN ADMIRAL ✚	6,668	4,210	414.7	55.7	31.9	1920	Osaka, Japan
40	219747	LVWS	St. s.	EASTERN BELLE ✚	2,923	1,797	305.0	43.7	25.2	1919	Tokio, Japan
41	219273	LTSR	St. s.	EASTERN BREEZE ✚	4,673	3,390	360.0	51.0	25.0	1919	Uraga, Japan
42	216482	LKWN	St. s.	EASTERN CHIEF ✚	4,660	3,578	359.0	51.1	25.9	1917	do
43	220007	LWMS	St. s.	EASTERN COAST ✚⊙	3,863	2,390	345.0	50.0	29.0	1920	Yokohama, Japan
44	219750	LWBD	St. s.	EASTERN CRAG ✚	3,826	2,346	345.3	50.2	26.6	1919	do
45	217168	LNPS	St. s.	[11] EASTERN CROSS ✚	4,390	2,694	359.4	51.3	25.8	1917	Uraga, Japan
46	219870	LWGR	St. s.	EASTERN CROWN ✚	5,729	3,552	399.7	54.7	27.5	1920	Nagasaki, Japan
47	219949	LWKF	St. s.	EASTERN DAWN ✚⊙	5,842	3,627	385.0	51.2	25.5	1920	Kobe, Japan
48	219617	LVRM	St. s.	EASTERN GALE ✚⊙	4,669	2,872	360.1	51.2	25.9	1919	Uraga, Japan
49	219851	LWGD	St. s.	EASTERN GLADE ✚⊙	5,653	3,521	399.9	54.7	27.6	1920	Yokohama, Japan
50	220148	LWQT	St. s.	EASTERN GLEN ✚⊙	5,570	3,545	399.9	54.7	27.6	1920	do
51	219597	LVPM	St. s.	EASTERN GUIDE ✚	3,704	2,267	344.9	50.2	26.6	1919	do
52	216730	LMKC	St. s.	[12] EASTERN KING ✚	2,995	1,814	304.8	43.2	25.2	1918	Harima, Japan
53	219648	LVRN	St. s.	EASTERN KNIGHT ✚⊙	6,588	4,156	415.1	55.7	32.0	1919	Osaka, Japan
54	220751	MBSG	St. s.	EASTERN LEADER ✚	4,002	2,445	344.8	50.1	26.6	1920	do
55	217202	LPBH	St. s.	[13] EASTERN LIGHT ✚	6,655	4,148	415.0	55.7	31.9	1918	do
56	220113	LWQC	St. s.	EASTERN MAID ✚	3,141	1,902	305.0	45.8	24.8	1920	Tokio, Japan
57	219684	LVST	St. s.	EASTERN MARINER ✚⊙	7,240	5,347	415.1	55.7	32.0	1919	Osaka, Japan
58	219046	LVRK	St. s.	EASTERN MOON ✚⊙	5,716	4,271	384.8	51.2	25.6	1919	Kobe, Japan
59	219795	LWCR	St. s.	EASTERN PILOT ✚	3,162	1,924	305.2	43.9	25.0	1919	do
60	219889	LWHF	St. s.	EASTERN PLANET ✚⊙	5,815	3,604	384.8	51.2	25.5	1920	do
61	216706	LMJF	St. s.	[14] EASTERN QUEEN ✚	5,834	4,417	384.0	51.1	25.6	1918	do
62	216617	LMFV	St. s.	[15] EASTERN SEA ✚⊙	5,838	4,493	384.0	51.1	28.5	1918	do
63	135672		St. p.	*Eastern Shore*	791	654	176.0	35.0	9.5	1883	Wilmington, Del.
64	155121		St. p.	[16] *Eastern Shore*	831	540	171.0	36.7	13.4	1885	do
65	208895		St. p.	[17] Eastern Shore	413	260	147.6	26.0	9.0	1904	Boston, Mass.

[1] Formerly st. s. H. P. Bope.
[2] Formerly st. s. Hunter.
[3] Formerly st. p. {a Mary Morgan. b Angler. c W. L. Davis.
[4] Formerly st. s. {a Eagle. b Peerless.
[5] Formerly Japanese st. s. East Cape.
[6] Formerly st. s West Farms.
[7] Formerly Japanese st. s. Beikoku Maru.

Line No.	Service	Crew	Indicated horsepower	Name of owner	Home port	Address of owner
1	Tnk.	44	3,200	Pan American Petroleum & Transport Co. (Del.).	Los Angeles, Calif.	Security Building.
2	Tow.	13	600	Venezuela Gulf Oil Co. (Del.)	Port Arthur, Tex.	Gulf Refining Co.
3	Tow.	4	300	John E. Moore Co. (N. Y.)	New York, N. Y.	17 State Street.
4	Tow.	4	750	Great Lakes Towing Co. (N. J.)	Cleveland, Ohio	Lorain, Ohio.
5	Tow.	13	800	Morse Dry Dock & Repair Co. (N. Y.)	New York, N. Y.	Foot Fifty-sixth Street (B.).
6	Tow.	6	800	Atchison, Topeka & Santa Fe Ry.Co. (Kans.)	San Francisco, Calif.	605 Market Street.
7	Tnk.	37	2,400	Sinclair Navigation Co. (Del.)	New York, N. Y.	45 Nassau Street.
8	Tnk.	42	3,700	Standard Oil Co. (N. J.)	do	26 Broadway.
9	Frt.	4	103	Cowles Towing Co. (N. Y.)	Buffalo, N. Y.	31 St. Clair Street.
10	Tow.	9	350	Lamberts Point Towboat Co. (Va.)	Norfolk, Va.	N. & W. Piers.
11	Fsh.	28	220	McNeal Edwards Co. (Va.)	Reedville, Va.	
12	Tow.	4	80	Maryland Welding Co. (Md.)	Baltimore, Md.	Philpot and Point Streets.
13	Frt.	20	1,285	General Transit Co. (Ohio)	Cleveland, Ohio	Union Trust Building.
14	Tnk.	33	2,400	Sinclair Navigation Co. (Del.)	New York, N. Y.	45 Nassau Street.
15	Fsh.	3	70	Joseph F. Sutton	Buffalo, N. Y.	16 Lawrence Place.
16	Pas.	21	2,200	Interlake Steamship Co. (Ohio)	Cleveland, Ohio	Fairport, Ohio.
17	Fsh.	32	150	Trueman Fertilizer Co. (Fla.)	Jacksonville, Fla.	417 Dyal-Upchurch Building.
18	Tow.	3	200	Consolidated Gas Electric Light & Power Co. (Md.).	Baltimore, Md.	Lexington Building.
19	Frt.	6	270	New York Towing & Transportation Co. (N. Y.).	New York, N. Y.	11 Stone Street.
20	Pas.	14	545	James O. Holmes	Washington, D. C.	Eighth and Water Streets SW.
21	Fsh.	24	220	Wicomico Fisheries (Va.)	Reedville, Va.	
22	Tow.	1	120	W. E. Betts Co. (Mass.)	Salem, Mass.	White Street.
23	Fsh.	3	16	Joseph Wilson	Marquette, Mich.	Ontonagon, Mich.
24	Fsh.	5	75	Earl Couture	do	Do.
25	Frt.	36	2,600	Standard Transportation Co. (Del.)	New York, N. Y.	26 Broadway.
26	Fsh.	2	28	Edwin Middleton	Grand Haven, Mich.	Northport, Mich.
27	Pas.	1	45	Samuel E. Wise	Seattle, Wash.	Everett, Wash.
28	Frt.	3	50	Rogers Sand Co. (Pa.)	Pittsburgh, Pa.	Wood and Water Streets.
29	Tow.	5	75	Marguerite M. Brown	Baltimore, Md.	1701 Tenth Street.
30	Frt.	53	2,600	United States Shipping Board	San Francisco, Calif.	369 Pine Street.
31	Frt.	4	85	Red Star Towing & Transportation Co. (W. Va.).	New York, N. Y.	17 Battery Place.
32	Frt.	37	[6] 1,500	United States Shipping Board	Newark, N. J.	Kearny, N. J.
33	Fsh.	22	900	East Hampton Corporation (Del.)	New York, N. Y.	522 Fifth Avenue.
34	Frt.	77	5,600	United States Shipping Board	San Francisco, Calif.	369 Pine Street.
35	Frt.	59	2,500	do	New York, N. Y.	45 Broadway.
36	Frt.	49	2,760	do	Seattle, Wash.	841 Railroad Avenue South.
37	Frt.	52	3,280	do	do	Do.
38	Tow.	10	400	Eastern Transportation Co. (Del.)	Wilmington, Del.	Ford Building.
39	Frt.	58	3,200	United States Shipping Board	Seattle, Wash.	841 Railroad Avenue South.
40	Frt.	34	1,500	do	San Francisco, Calif.	369 Pine Street.
41	Frt.	45	2,800	do	do	Do.
42	Frt.	48	2,500	do	Seattle, Wash.	841 Railroad Avenue South.
43	Frt.	33	1,500	do	New York, N. Y.	45 Broadway.
44	Frt.	48	2,300	do	Seattle, Wash.	841 Railroad Avenue South.
45	Frt.	50	2,466	do	do	Do.
46	Frt.	39	3,200	do	do	Do.
47	Frt.	56	3,000	do	do	Do.
48	Frt.	28	2,800	Booth Fisheries Co. (Del.)	Wilmington, Del.	Du Pont Building.
49	Frt.	51	3,000	United States Shipping Board	Seattle, Wash.	841 Railroad Avenue South.
50	Frt.	54	3,000	do	do	Do.
51	Frt.	40	2,300	do	do	Do.
52	Frt.	39	1,850	do	do	Do.
53	Frt.	33	3,200	Columbia Pacific Shipping Co. (Oreg.)	Portland, Oreg.	Porter Building.
54	Frt.	28	2,300	United States Shipping Board	Seattle, Wash.	841 Railroad Avenue South.
55	Frt.	58	3,300	do	do	Do.
56	Frt.	42	2,400	do	do	Do.
57	Frt.	52	3,200	do	do	Do.
58	Frt.	48	3,000	do	do	Do.
59	Frt.	33	2,400	do	do	Do.
60	Frt.	56	3,000	do	do	Do.
61	Frt.	42	2,700	do	do	Do.
62	Frt.	48	2,500	do	do	Do.
63	Pas.	33	800	Baltimore, Chesapeake & Atlantic Ry. Co. (Md.).	Baltimore, Md.	Pier 1, Pratt Street.
64	Fer.	6	688	Baltimore & Eastern Ferry Line (Md.)	do	613 Lexington Building.
65	Pas.	10	500	Fairhope Transportation & Excursion Co. (Ala.).	Mobile, Ala.	Fairhope, Ala.

[6] Formerly Japanese st. s. East Wind.
[9] Formerly Japanese st. s. Easterling.
[10] Formerly st. s. Sommers N. Smith.
[11] Formerly Japanese st. s. Kirishima Maru No. 6.
[13] Formerly Japanese st. s. Yone Maru No. 7.
[13] Formerly Japanese st. s. Eastern Light.
[14] Formerly Japanese st. s. Tofuku Maru.
[15] Formerly Japanese st. s. Taifuku Maru 21.
[16] Formerly st. p. Oregon.
[17] Formerly st. p. Monitor.

Line No.	Official No.	Signal letters	Rig	Name of vessel	Tonnage		Dimensions			When built	Where built
					Gross	Net	Length	Breadth	Depth		
							Feet	*Feet*	*Feet*		
1	217291	LPBG	St. s.	[1] EASTERN SHORE ✚	6,731	5,124	424.5	53.8	26.4	1918	Harima, Japan
2	216543	LMCD	St. s.	EASTERN STAR ✚	4,330	3,282	344.2	49.9	25.2	1917	Innoshima, Japan
3	136981		St. p.	EASTERN STATES ⊙	3,077	1,566	350.0	44.0	19.9	1902	Wyandotte, Mich
4	216461	LKVW	St. s.	[2] EASTERN SUN ✚	5,851	4,581	383.9	51.1	25.6	1918	Kobe, Japan
5	220803	MBVD	St. s.	Eastern Sword ✚⊙	3,785	2,286	330.3	46.1	27.6	1920	Uraga, Japan
6	220173	LWRH	St. s.	EASTERN TEMPEST ✚	4,624	2,838	360.1	51.2	25.9	1920	....do
7	220615	MBLH	St. s.	EASTERN TEMPLE ✚	3,673	2,235	315.9	45.8	28.3	1920	Osaka, Japan
8	219871	LWGS	St. s.	EASTERN VICTOR ✚⊙	5,726	3,523	399.4	54.7	27.4	1920	Nagasaki, Japan
9	216793	LMPQ	St. s.	[3] EASTERNER ✚⊙	5,840	4,497	385.0	51.0	21.1	1918	Kawasaki, Japan
10	136912		St. s.	Eastport	64	33	76.0	19.5	6.5	1901	Dennysville, Me
11	217085	LNJG	St. s.	[4] EASTPORT ✚⊙	4,385	2,705	344.5	49.9	25.7	1918	Habu Mitsugigum Hiroshima, Japan.
12	136994		St. w.	Ebaugh	50	50	94.5	17.5	3.5	1902	Pekin, Ill
13	135641		St. s.	*Echo*	136	68	103.8	21.0	10.6	1883	Camden, N. J
14	136791		St. s.	Echo	56	38	66.5	18.2	7.3	1900	Tacoma, Wash
15	221906	MDKG	St. s.	[5] ECKMUHL	411	216	139.4	25.2	14.2	1919	Savannah, Ga
16	127557		St. w.	[6] Eclipse	182	182	162.0	36.0	5.0	1901	St. Joseph, Mo
17	217456	LPMJ	El. s.	ECLIPSE ✚⊙	7,589	4,856	440.0	56.0	35.2	1918	Alameda, Calif
18	205648		St. s.	ECORSE	52	35	60.0	18.0	8.6	1908	Ecorse, Mich
19	214368	LFSQ	St. s.	[7] Ecuador ⊙	5,544	3,435	380.6	48.7	24.7	1915	Flushing, Holland
20	203803		St. w.	[8] Ed. J. Lilly	46	28	77.0	15.0	4.0	1907	Rumsey, Ky
21	135869		St. s.	Eddie	17	8	47.0	13.0	6.0	1885	Baltimore, Md
22	136006		St. s.	Eddie H. Garrison	38	19	61.0	16.2	6.8	1888	Brooklyn, N. Y
23	2759		St. s.	[9] *Edenton*	265	215	120.0	22.4	8.3	1871	Philadelphia, P
24	217336	LPDM	St. s.	EDENTON ✚⊙	6,958	5,437	409.6	54.2	27.1	1918	Seattle, Wash
25	136895		St. s.	Edgar	46	28	81.9	16.4	6.4	1901	Scranton, Miss
26	218027	LRCF	St. s.	[10] EDGAR BOWLING ✚⊙	5,505	3,439	410.5	54.3	27.2	1919	Los Angeles, Calif
27	218823		St. w.	EDGAR THOMSON	364	290	147.5	33.4	5.2	1919	Ambridge, Pa
28	126596		St. s.	[11] *Edgar D. Williams*	213	144	123.4	24.0	8.0	1889	Wilmington, Del
29	201104	KTFP	St. s.	EDGAR F. CONEY ⊙	153	104	102.0	20.8	10.6	1904	Camden, N. J
30	214040	LFWN	St. s.	EDGAR F. LUCKENBACH ✚⊙	8,014	5,138	425.0	57.3	29.4	1916	Newport News, Va
31	136640		St. s.	Edgecombe	59	30	94.0	16.9	5.7	1897	Tottenville, N. Y
32	217433	LPKG	St. s.	EDGEFIELD ✚⊙	6,990	5,511	409.6	54.2	27.1	1918	Seattle, Wash
33	217806	LQMW	St. s.	EDGEHILL ✚⊙	6,868	5,264	409.6	54.2	27.1	1919	....do
34	217892	LQSG	St. s.	EDGEMONT ✚⊙	6,865	5,257	409.6	54.2	27.1	1919	....do
35	218017	LRBP	St. s.	EDGEMOOR ✚	7,038	5,388	409.6	54.2	27.1	1919	....do
36	136971		St. s.	EDGEWATER	687	467	146.6	29.9	15.5	1902	Wilmington, Del
37	117159	KRSJ	St. s.	[12] Edith	106	62	111.1	16.6	10.2	1902	Boston, Mass
38	213472	LFMD	St. s.	EDITH ⊙	3,382	2,121	327.2	46.2	22.9	1915	Sparrows Point, Md
39	136452		St. s.	Edith Beard	34	17	57.4	16.6	6.5	1894	Brooklyn, N. Y
40	76229		St. s.	[13] Edith M. Mears	41	20	64.5	16.6	7.3	1881	Athens, N. Y
41	218887	LSTG	St. s.	EDITOR ✚⊙	6,326	3,972	402.6	54.8	32.0	1919	Seattle, Wash
42	136696		St. s.	Edmond Parkins	34	19	60.0	16.2	5.2	1898	New Bern, N. C
43	150377		St. s.	[14] *Edmond J. Moran*	89	44	82.7	19.0	9.2	1886	Camden, N. J
44	218417	LRTD	St. s.	EDMORE ✚⊙	6,999	5,442	409.6	54.2	27.1	1919	Seattle, Wash
45	214070		St. s.	Edmund Browne	86	44	70.0	19.8	5.8	1916	Lynchburg, Tex
46	76332		St. s.	[15] Edna	53	26	74.6	17.0	7.0	1882	Philadelphia, Pa
47	135655		St. s.	Edna	39	20	58.0	12.6	6.0	1883	Seattle, Wash
48	136335		St. s.	Edna	23	11	49.8	14.0	5.8	1892	Philadelphia, Pa
49	212186		St. w.	Edna	22	22	64.7	19.0	3.0	1914	Jeffersonville, Ind
50	213743	LFQG	St. s.	[16] EDNA ⊙	1,815	1,090	267.0	37.4	19.8	1903	Bergen, Norway
51	136545		St. s.	EDNA G	154	67	92.5	23.0	7.5	1896	Cleveland, Ohio
52	210767	LCQV	St. s.	[17] EDNA CHRISTENSON ✚⊙	2,244	1,321	283.3	44.0	22.5	1912	Wilmington, Del
53	8836		St. s.	Edna B. King	29	14	58.0	15.5	6.4	1872	Philadelphia, Pa
54	136863		St. s.	Edna V. Crew	161	109	98.0	25.0	11.6	1901	Noank, Conn
55	209957		St. s.	Edward C	41	28	62.0	17.6	6.6	1912	Erie, Pa
56	222037		St. s.	EDWARD E	54	35	60.9	16.2	8.4	1922	Buffalo, N. Y
57	224068		St. s.	Edward H	37	20	50.6	14.0	5.2	1924	Mobile, Ala
58	213162		St. s.	Edward K	44	30	65.0	18.0	6.8	1915	Erie, Pa
59	80737		St. s.	[18] Edward Begley	39	19	65.0	17.0	7.0	1879	Newburgh, N. Y
60	214560	LQMP	St. s.	EDWARD LUCKENBACH ✚⊙	7,916	5,087	436.6	57.2	28.0	1916	Quincy, Mass
61	212756	LDVR	St. s.	EDWARD PEIRCE ✚⊙	4,387	3,228	354.2	49.0	27.4	1914	Newport News, Va
62	224504		St. s.	EDWARD REIGELMANN ✚	593	403	142.0	37.5	13.5	1925	Brooklyn, N. Y
63	200610		St. s.	[19] Edward A. James	37	17	58.8	17.0	5.2	1893	Chicago, Ill
64	203927		St. s.	[20] EDWARD A. UHRIG ✚	6,611	5,049	540.0	56.0	31.0	1907	Superior, Wis
65	200723		St. s.	[21] Edw. E. Barrett	139	94	85.0	23.0	10.1	1909	Brooklyn, N. Y

[1] Formerly Japanese st. s. Eastern Shore.
[2] Formerly Japanese st. s. Taifuku Maru No. 20.
[3] Formerly Japanese st. s. Sedfuku Maru.
[4] Formerly Japanese st. s. Eastport.
[5] Formerly French st. s. Eckmuhl.
[6] Formerly st. w. City of St. Joseph.
[7] Formerly Dutch st. s. Ecuador.
[8] Formerly st. w. Edna Russell.
[9] Formerly st. s. Bristol.
[10] Formerly st. s. West Cavanal.
[11] Formerly st. s. Compton.
[12] Formerly {a st. s. Satilla. b U. S. N. Satilla. c st. s. Satilla.

Line No.	Service	Crew	Indicated horsepower	Name of owner	Home port	Address of owner
1	Frt.	70	3,500	United States Shipping Board	Seattle, Wash	841 Railroad Avenue South.
2	Frt.	53	2,250	do	New York, N. Y	45 Broadway.
3	Pas.	136	4,200	Detroit & Cleveland Navigation Co. (Mich.)	Detroit, Mich	Wayne Street.
4	Frt.	49	2,600	United States Shipping Board	Seattle, Wash	841 Railroad Avenue South.
5	Frt.	34	2,500	do	do	Do.
6	Frt.	56	2,800	do	do	Do.
7	Frt.	41	2,500	do	do	Do.
8	Frt.	32	3,200	do	do	Do.
9	Frt.	51	3,000	do	San Francisco, Calif	369 Pine Street.
10	Fer.	4	200	Bion M. Pike	Eastport, Me	Lubec, Me.
11	Frt.	40	2,250	United States Shipping Board	Seattle, Wash	841 Railroad Avenue South.
12	Tow.	5	90	Spring Lake Packet Co. (Ill.)	Peoria, Ill	Pekin, Ill.
13	Tow.	12	450	Mobile Towing & Wrecking Co. (Ala.)	Mobile, Ala	Foot Dauphin Street.
14	Tow.	6	175	Foss Launch & Tug Co. (Wash.)	Tacoma, Wash	400 Dock Street.
15	Fsh.	11	500	John W. Sullivan Co	New York, N. Y	827 East Ninth Street.
16	Pas.	14	438	Valley Line Steamers (Del.)	Memphis, Tenn	Box 945.
17	Frt.	47	[13] 3,000	United States Shipping Board	San Francisco, Calif	369 Pine Street.
18	Pas.	1	7	Great Lakes Engineering Works (Mich.)	Detroit, Mich	River Rouge, Mich.
19	Pas.	112	3,350	Pacific Mail Steamship Co. (N. Y.)	New York, N. Y	10 Hanover Square.
20	Tow.	5	80	John F. Klein	St. Louis, Mo	Cairo, Ill.
21	Tow.	3	40	Peter Hagan	Philadelphia, Pa	119 Walnut Street.
22	Tow.	5	200	Seaboard Sand & Gravel Co. (N. Y.)	New York, N. Y	26 Cortlandt Street.
23	Pas.	12	28	Albemarle Steam Navigation Co. (Va.)	Norfolk, Va	
24	Frt.	35	[14] 2,500	United States Shipping Board	Seattle, Wash	841 Railroad Avenue South.
25	Tow.	7	225	H. Weston Lumber Co. (Miss.)	Gulfport, Miss	Logtown, Miss.
26	Frt.	41	2,500	Garland S. S. Corporation (N. Y.)	New York, N. Y	25 Broadway.
27	Tow.	16	750	Carnegie Steel Co. (N. J.)	Pittsburgh, Pa	Carnegie Building.
28	Fsh.	17	350	Diamond Steamboat & Wrecking Co	Wilmington, N. C	
29	Tow.	12	530	Philip Shore	Tampa, Fla	Stovall Building.
30	Frt.	38	3,500	Luckenbach S. S. Co. (Del.)	New York, N. Y	44 Whitehall Street.
31	Pas.	3	65	J. T. Wilkinson	Washington, N. C	Belhaven, N. C.
32	Frt.	60	[15] 3,000	United States Shipping Board	Seattle, Wash	841 Railroad Avenue, South.
33	Frt.	33	[16] 2,500	do	do	Do.
34	Frt.	39	[15] 3,000	do	do	Do.
35	Frt.	39	[15] 3,500	do	do	Do.
36	Fer.	6	850	Riverside & Fort Lee Ferry Co. (N. Y.)	New York, N. Y	Foot One hundred and twenty-fifth Street.
37	Pas.	8	250	Theo. J. Derva	do	1324 Carroll Street (B.).
38	Frt.	34	1,500	A. H. Bull S. S. Co. (N. J.)	do	40 West Street.
39	Tow.	4	75	William Beard & Co	do	
40	Tow.	5	250	Mears Towing Co. (N. Y.)	do	Foot Sackett Street (B.).
41	Frt.	34	2,800	United States Shipping Board	Seattle, Wash	841 Railroad Avenue South.
42	Tow.	5	60	Nansemond Brick Corporation (Va.)	Norfolk, Va	
43	Tow.	8	150	Moran Towing & Transportation Co. (N. Y.)	New York, N. Y	17 Battery Place.
44	Frt.	41	2,500	United States Shipping Board	Seattle, Wash	841 Railroad Avenue South.
45	Tow.	4	250	Houston Towing Co. (Tex.)	Houston, Tex	811 Cotton Exchange Bldg.
46	Tow.	5	350	George O. Wilson	New York, N. Y	87 Grant Street (S. I.).
47	Fsh.	4	50	Astoria & Puget Sound Canning Co. (Wash.)	Seattle, Wash	Bellingham, Wash.
48	Tow.	3	75	Charles H. Gallagher	Philadelphia, Pa	Trenton, N. J.
49	Pas.	1	75	Robert H. Groh	St. Louis, Mo	Chester, Ill.
50	Frt.	29	900	Sudden & Christenson (Calif.)	San Francisco, Calif	220 California Street.
51	Tow.	10	700	Duluth & Iron Range R. R. Co. (Minn.)	Duluth, Minn	Wolvin Building.
52	Frt.	30	1,700	Western Mercantile Marine Corporation (Calif.).	San Francisco, Calif	110 Market Street.
53	Tow.	4	95	George Wagner	Albany, N. Y	Waterford, N. Y.
54	Tow.	7	600	Wood Towing Corporation (Va.)	Norfolk, Va	
55	Fsh.	2	120	Case Fish Co. (Ohio)	Cleveland, Ohio	1204 West Eleventh Street.
56	Tow.	4	90	Buffalo Marine Construction Corporation (N. Y.).	Buffalo, N. Y	Foot Michigan Avenue.
57	Tow.	4	50	Edward H. Harrison	Mobile, Ala	Foot Palmetto Street.
58	Fsh.	6	180	Charles A. Mattison	Sandusky, Ohio	Vermilion, Ohio.
59	Frt.	4	150	Newark & New York Towboat Co. (N. Y.)	Newark, N. J	1 Passaic Street.
60	Frt.	42	[17] 4,000	Luckenbach S. S. Co. (Del.)	New York, N. Y	44 Whitehall Street.
61	Frt.	40	1,700	Mystic S. S. Co. (Mass.)	Boston, Mass	111 Devonshire Street.
62	Pas.	3	650	City of New York	New York, N. Y	City Hall.
63	Pas.	8	50	Armour Grain Co. (N. J.)	Chicago, Ill	208 South La Salle Street.
64	Frt.	32	1,720	Calumet Transportation Co. (Ohio)	Cleveland, Ohio	Leader-News Building.
65	Tow.	6	400	Edward E. Barrett	New York, N. Y	90 West Street.

[13] Formerly st. s. {a James A. Garfield. b T. J. Scott.
[14] Formerly st. s. Peerless.
[15] Formerly st. s. James D. Nicol.
[16] Formerly {a Norwegian st. s. Jason. b Mexican st. s. Mazatlan.
[17] Formerly st. s. {a John A. Hooper. b Santa Alicia.
[18] Formerly st. s. Walter J. Tice.
[19] Formerly st. s. Fire Queen.
[20] Formerly st. s. Sheldon Parks.
[21] Formerly st. s. William McAllister.

Line No.	Official No.	Signal letters	Rig	Name of vessel	Tonnage		Dimensions			When built	Where built
					Gross	Net	Length	Breadth	Depth		
							Feet	*Feet*	*Feet*		
1	75591		St. s.	[1] Edward E. Gillen	45	30	67.4	16.4	8.6	1872	Buffalo, N. Y.
2	81733		St. s.	[2] EDWARD E. LOOMIS	4,279	3,437	381.7	50.5	28.0	1901	do.
3	137037		St. s.	EDWARD J. BERWIND	193	131	104.4	22.6	12.5	1902	Port Richmond, N. Y.
4	224139		St. s.	EDWARD J. BERWIND ✚⊙	8,318	6,517	595.6	62.0	27.7	1924	River Rouge, Mich.
5	208272		St. s.	Edward J. McKeever, jr.	223	104	128.0	22.2	10.0	1910	Noank, Conn.
6	212683	LDTM	St. s.	[3] EDWARD L. DOHENY ⊙	5,871	4,326	415.0	54.0	32.7	1913	Walker-on-Tyne, England.
7	214951	LGWP	St. s.	EDWARD L. DOHENY, JUNIOR. ⊙	7,530	4,596	467.6	62.7	32.0	1917	Camden, N. J.
8	202876		St. s.	[4] EDWARD N. SAUNDERS, Jr. ✚	6,657	5,140	525.0	55.0	31.0	1906	Superior, Wis.
9	100168		St. s.	[5] Edward N. Wigton	81	55	76.0	18.2	9.5	1875	Philadelphia, Pa.
10	203085		St. s	[6] Edward P. Avery	54	37	54.0	19.3	7.7	1907	Tottenville, N. Y.
11	161087		St. s	[7] Edward P. Meseck	84	57	77.9	20.0	9.2	1896	do.
12	136991		St. s	Edward P. Recor	368	232	123.0	30.0	9.9	1902	Marine City, Mich.
13	208572		St. s	Edward S. Atwood	111	75	82.3	21.7	10.2	1911	Tottenville, N. Y.
14	25320		St. s	[8] Edward T. Dalzell	96	65	78.9	20.3	10.1	1900	Brooklyn, N. Y.
15	211506		St. s	EDWARD T. JEFFERY	1,578	1,025	218.0	42.0	16.6	1913	Oakland, Calif.
16	203449		St. s	EDWARD Y. TOWNSEND ✚	7,438	5,673	586.0	58.0	32.0	1906	Superior, Wis.
17	201862		St. s	Edwin Brandow	124	84	83.9	23.0	10.1	1905	Tottenville, N. Y.
18	116679		St. s	[9] Edwin Denby	70	20	85.0	18.0	9.0	1895	Manitowoc, Wis.
19	224096		St. w.	Edwin Shaw	266	164	124.0	28.0	4.9	1924	Savannah, Ga.
20	135671		St. s.	*Edwin Terry*	90	45	81.5	19.4	10.2	1883	Camden, N. J.
21	136322		St. s.	*Edwin H. Mead*	248	124	122.4	26.0	12.0	1892	Newburgh, N. Y.
22	203002		St. s.	Edwin L. Pilsbury	83	48	75.1	20.0	9.7	1906	Boston, Mass.
23	136388		St. s.	EDWIN S. STUART	150	75	105.9	22.3	10.0	1893	Brooklyn, N. Y.
24	218667	LSGC	St. s.	EELBECK ✚⊙	6,318	4,726	401.7	54.8	32.1	1919	Seattle, Wash.
25	135155		St. s.	Effie L.	50	34	63.4	17.7	9.4	1875	Cleveland, Ohio.
26	219207	LTPN	St. s.	EFFINGHAM ✚⊙	6,421	4,677	402.6	54.8	32.1	1919	Seattle, Wash.
27	219235	LTQR	St. s.	EFFNA ✚⊙	6,378	4,009	402.6	54.8	32.1	1919	do.
28	219278	LTVD	St. s.	EGLANTINE ✚⊙	6,325	3,972	402.6	54.8	32.1	1919	do.
29	219307	LTWK	St. s.	EGREMONT ✚⊙	6,864	5,256	410.1	54.2	27.1	1919	do.
30	107301	LKVD	St. s.	[10] EILEEN MORSE ⊙	178	68	101.0	23.0	12.2	1897	Wilmington, Del.
31	217898	LQSH	St. s.	[11] EL ARETO ✚⊙	2,512	1,527	253.4	43.7	24.5	1919	Ecorse, Mich.
32	136962	KRLC	St. s.	EL ALBA ⊙	4,614	2,897	391.7	48.3	15.8	1901	Newport News, Va.
33	215411	LHPR	St. s.	EL ALMIRANTE ⊙	5,216	4,055	364.0	51.2	23.8	1917	do.
34	136755		St. s.	EL AMIGO	150	82	96.0	22.0	12.0	1899	do.
35	8230		St. p.	El Captain	982	669	194.0	33.6	14.5	1868	San Francisco, Calif.
36	137059		St. w.	EL CAPITAN	88	88	109.8	26.0	3.5	1903	St. Louis, Mo.
37	210869	LCSJ	St. s.	[12] EL CAPITAN ✚	1,881	1,132	238.7	41.0	20.8	1913	Wilmington, Del.
38	215587	LHTV	St. s.	EL CAPITAN ⊙	5,216	4,055	364.0	51.2	23.6	1917	Newport News, Va.
39	218284	LRPB	St. s.	[13] EL CAPITAN ✚⊙	2,227	1,340	289.0	44.1	19.2	1919	Portland, Oreg.
40	217605	LPWR	St. s.	[14] EL CEDRO ✚⊙	2,512	1,527	253.4	43.7	24.5	1919	Ecorse, Mich.
41	203846	KVTM	St. s.	EL CHICO	152	103	81.5	21.2	12.6	1907	Wilmington, Del.
42	215815	LJHC	St. s.	[15] EL CICUTA ✚⊙	2,477	1,440	253.0	43.5	24.6	1917	Ecorse, Mich.
43	136771	KPMH	St. s.	EL CID ⊙	4,508	2,801	391.7	48.3	15.8	1899	Newport News, Va.
44	136916	KRDQ	St. s.	EL DIA ⊙	4,504	2,798	391.7	48.3	15.8	1901	do.
45	220820	MBWH	St. s.	EL ESTERO ⊙	4,219	2,557	334.6	47.1	23.1	1920	Arlington, N. Y.
46	220079	MCHQ	St. s.	EL ISLEO ⊙	4,219	2,557	334.6	47.1	23.1	1920	do.
47	221014	MCKB	St. s.	EL LAGO ⊙	4,219	2,557	334.6	47.1	23.1	1920	do.
48	136987		St. s.	EL LISTO	200	107	101.9	25.1	10.3	1902	New Orleans, La.
49	207947	LBQK	St. s.	EL MUNDO ⊙	6,008	3,747	405.6	53.1	27.4	1910	Newport News, Va.
50	136756	KPJC	St. s.	EL NORTE ⊙	4,604	2,925	391.9	48.3	15.8	1899	do.
51	208166	LBRM	St. s.	EL OCCIDENTE ⊙	6,008	3,747	405.6	53.1	27.4	1910	do.
52	224496	MFRS	St. s.	EL OCEANO ⊙	6,767	4,171	415.0	56.1	29.1	1925	Kearny, N. J.
53	208080	LBRC	St. s.	EL ORIENTE ⊙	6,008	3,747	405.6	53.1	27.4	1910	Newport News, Va.
54	224327		St. s.	EL PASO ✚⊙	1,933	926	234.0	45.0	17.0	1924	San Francisco, Calif.
55	211893		St. s.	EL REY	156	106	85.6	23.5	11.4	1914	Elizabethport, N. J.
56	136761	KPJW	St. s.	EL RIO ⊙	4,497	2,703	391.9	48.3	15.8	1899	Newport News, Va.
57	210635	LCPV	St. s.	EL SEGUNDO ⊙	3,663	2,228	321.7	46.2	27.5	1912	Camden, N. J.
58	136951	KRHL	St. s.	EL SIGLO ⊙	4,508	2,800	391.7	48.3	15.8	1901	Newport News, Va.
59	207751	LBPK	St. s.	EL SOL ⊙	6,008	3,747	405.6	53.1	27.4	1910	do.
60	136747	KPGH	St. s.	EL SUD ⊙	4,572	2,903	390.9	48.3	15.6	1899	do.
61	223647		St. s.	EL TORO	154	104	90.5	23.5	11.2	1924	Elizabethport, N. J.
62	136882	KQTV	St. s.	EL VALLE ⊙	4,605	2,896	391.7	48.3	15.8	1901	Newport News, Va.
63	136966		St. s.	EL VIVO	199	107	101.9	25.1	10.3	1902	New Orleans, La.
64	206537		St. s.	Elanor	9	6	33.6	10.2	4.0	1904	Marinette, Wis.

[1] Formerly st. s. J. J. Hagerman.
[2] Formerly st. s. Wilkesburre.
[3] Formerly British st. s. Edward L. Doheny.
[4] Formerly st. s. Abraham Stearn.
[5] Formerly st. s. (a Indian. b W. Freeland Dalzell.)
[6] Formerly st. s. (a New Rochelle. b Wm. F. Meseck.)

Line No.	Service	Crew	Indicated horse-power	Name of owner	Home port	Address of owner
1	Tow.	4	150	Edward E. Gillen	Milwaukee, Wis	288 East Water Street.
2	Frt.	22	2,100	Great Lakes Transit Corporation, (N. Y.)	Buffalo, N. Y	223 Erie Street.
3	Pas.	7	950	Berwind White Coal Mining Co. (Pa.)	New York, N. Y	11 Broadway.
4	Frt.	31	2,300	Franklin S. S. Co. (Minn.)	Duluth, Minn	103 Board of Trade Building.
5	Fsh.	25	275	Wilcox Fertilizer Co. (Conn.)	New London, Conn	Mystic, Conn.
6	Tnk.	35	3,000	Pan American Petroleum & Transport Co. (Del.).	Los Angeles, Calif	Security Building.
7	Tnk.	42	3,200	do	do	Do.
8	Frt.	32	1,760	Calumet Transportation Co. (Ohio)	Cleveland, Ohio	Leader-News Building.
9	Tow.	5	100	Elizabeth Nathan	New York, N.Y	West New Brighton, N. Y.
10	Tow	3	75	New Haven Towing Co. (Conn.)	New Haven, Conn	Belle Dock.
11	Tow.	4	300	Meseck Towing & Transportation Co. (N. J.)	New York, N. Y	Pier 59, North River.
12	Frt.	8	450	Kelley Island Line & Transport Co. (Ohio)	Sandusky, Ohio	Kelley Island, Ohio.
13	Tow.	5	250	Clyde Steamship Co. (Me.)	New York, N. Y	Pier 36 North River.
14	Tow.	6	175	Fred B. Dalzell, jr	do	24 State Street.
15	Fer.	20	2,500	Western Pacific R. R. Co. (Calif.)	San Francisco, Calif	Mills Building.
16	Frt.	32	1,878	Canbria Steamship Co. (Ohio)	Cleveland, Ohio	Leader-News Building.
17	Tow.	7	550	New York & Cuba Mail Steamship Co. (Me.)	New York, N. Y	Foot Wall Street.
18	Tug.	1	500	M. Sullivan Dredging Co. (Mich.)	Detroit, Mich	853 Iroquois Avenue.
19	Tow.	15	80	Savannah River Lumber Co. (Ga.)	Savannah, Ga	Savannah Bank and Trust Building.
20	Tow.	8	294	Cornell Steamboat Co. (N. Y.)	Albany, N. Y	Kingston, N. Y.
21	Tow.	12	750	do	do	Do.
22	Frt.	5	250	Commercial Towing Co. (Mass.)	Boston, Mass	Commercial Wharf.
23	Frt.	10	400	City of Philadelphia	Philadelphia, Pa	City Hall.
24	Frt.	46	2,800	United States Shipping Board	Seattle, Wash	841 Railroad Avenue South.
25	Tow.	6	360	Great Lakes Dredge & Dock Co. (N. J.)	Duluth, Minn	First National Bank Bldg.
26	Frt.	46	2,800	United States Shipping Board	Seattle, Wash	841 Railroad Avenue South.
27	Frt.	45	2,800	do	do	Do.
28	Frt.	33	3,000	do	do	Do.
29	Frt.	46	2,800	do	do	Do.
30	Tow.	11	900	Morse Dry Dock & Repair Co. (N. Y.)	New York, N. Y	Foot Fifty-seventh Street.
31	Frt.	28	1,250	Los Angeles Lumber Products S. S. Co. (Calif.).	Los Angeles, Calif	San Pedro, Calif.
32	Frt.	43	3,800	Southern Pacific Co. (Ky.)	New York, N. Y	Pier 49, North River.
33	Frt.	36	2,300	do	do	Do.
34	Tow.	6	490	do	do	Do.
35	Fer.	12	250	Central Pacific Ry. Co. (Utah)	San Francisco, Calif	65 Market Street.
36	Fer.	8	200	S. B. McNeely	Baton Rouge, La	Natchez, Miss.
37	Frt.	35	1,200	James M. Botts	New York, N. Y	15 Moore Street.
38	Frt.	36	2,350	Southern Pacific Co. (Ky.)	do	Pier 49, North River.
39	Frt.	30	1,400	E. K. Wood Lumber Co. (Calif.)	San Francisco, Calif	1 Drumm Street.
40	Frt.	27	1,250	Los Angeles Lumber Products Steamship Co. (Calif.).	Los Angeles, Calif	San Pedro, Calif.
41	Frt.	9	550	Southern Pacific Co. (Ky.)	New York, N. Y	Pier 49, North River.
42	Frt.	35	1,400	Los Angeles Lumber Products S. S. Co. (Calif.)	Los Angeles, Calif	San Pedro, Calif.
43	Frt.	22	4,200	Southern Pacific Co. (Ky.)	New York, N. Y	Pier 49, North River.
44	Frt.	54	3,000	do	do	Do.
45	Frt.	57	2,500	do	do	Do.
46	Frt.	48	2,500	do	do	Do.
47	Frt.	48	2,500	do	do	Do.
48	Pas.	13	950	Morgan's Louisiana & Texas Railroad & Steamship Co. (La.).	New Orleans, La	
49	Frt.	46	5,500	Southern Pacific Co. (Ky.)	New York, N. Y	Do.
50	Frt.	53	4,200	do	do	Do.
51	Frt.	70	5,500	do	do	Do.
52	Frt.	43	5,500	do	do	Do.
53	Frt.	61	5,500	do	do	Do.
54	Fer.	13	1,400	do	do	Do.
55	Frt.	8	250	do	do	Do.
56	Frt.	44	4,200	do	do	Do.
57	Tnk.	31	1,800	Standard Oil Co. (Calif.)	San Francisco, Calif	225 Bush Street.
58	Frt.	54	3,500	Southern Pacific Co. (Ky.)	New York, N. Y	Pier 49, North River.
59	Frt.	64	5,500	do	do	Do.
60	Frt.	43	4,300	do	do	Do.
61	Tow.	7	700	do	do	Do.
62	Frt.	44	4,300	do	do	Do.
63	Pas.	13	950	Morgan's Louisiana & Texas Railroad & Steamship Co. (La.).	New Orleans, La	
64	Fsh.	3	6	Vernon Anderson	Marquette, Mich	Munising, Mich.

[7] Formerly st. s. Kathryn.
[8] Formerly st. s. Unity.
[9] Formerly st. s. Sydney T. Smith.
[10] Formerly st. s. Anson M. Bangs.
[11] Formerly st. s. Cowan.
[12] Formerly st. s. Oliver J. Olson.
[13] Formerly st. s. Meriden.
[14] Formerly st. s. Couparle.
[15] Formerly st. s. {a Fagerfjord. b Lake Dunmore.

Line No.	Official No.	Signal letters	Rig	Name of vessel	Tonnage		Dimensions			When built	Where built
					Gross	Net	Length	Breadth	Depth		
							Feet	*Feet*	*Feet*		
1	220306		St. p.	Elathine	29	21	56.0	20.0	3.1	1920	Hover, Wash.
2	204727		St. s.	ELBA	4,671	3,365	420.0	52.0	28.0	1907	Cleveland, Ohio.
3	202014		St. s.	ELBERT H. GARY	6,331	4,988	557.8	56.0	26.5	1905	Chicago, Ill.
4	217994	LQWP	St. s.	ELDENA ✚⊙	6,900	5,321	409.6	54.2	27.1	1919	Seattle, Wash.
5	216615	LMGB	St. s.	ELDORADO ⊙	2,180	1,289	245.6	42.0	24.1	1918	Long Beach, Calif.
6	218195	LRJT	St. s.	ELDRIDGE ✚⊙	7,001	5,482	409.6	54.2	27.1	1919	Seattle, Wash.
7	136303		St. s.	Eleanor	22	9	55.8	10.0	6.8	1892	Salem, Mass.
8	136482		St. s.	Eleanor	28	14	63.4	13.5	5.6	1894	Scranton, Miss.
9	200258		St. s.	ELEANOR	28	11	55.2	13.0	11.1	1903	New Orleans, La.
10	202895		St. s.	Eleanor Bush	212	124	95.0	25.3	12.6	1906	Noank, Conn.
11	205122		St. s.	Eleanor O'Riorden	38	19	52.5	17.0	6.6	1908	Chelsea, Mass.
12	136948		St. s.	Electro	81	55	66.0	17.3	5.6	1901	Astoria, Oreg.
13	136046	KGJH	St. s.	ELFRIDA	126	60	108.6	18.1	11.5	1889	Wilmington, Del.
14	136782		St. s.	Eli B. Conine	117	80	85.7	21.0	10.4	1900	do.
15	223087	MFDV	St. s.	Elias F. Wilcox	329	164	139.1	24.0	11.6	1923	Noank, Conn.
16	215982	LJQN	St. s.	ELINOR ✚	4,280	2,618	339.3	49.1	26.5	1918	Baltimore, Md.
17	220667	MBPN	St. s.	ELISHA WALKER ✚⊙	7,035	5,059	429.3	59.2	33.2	1920	Chester, Pa.
18	216831		St. w.	[1] Elisha Woods	98	41	104.0	17.4	3.4	1901	Jeffersonville, Ind.
19	201801		St. s.	Eliza Blackwell	21	14	60.0	14.0	6.1	1905	Portsmouth, Va.
20	136126		St. s.	Elizabeth	25	12	58.5	14.0	6.0	1890	San Francisco, Calif.
21	200554	KSTQ	St. s.	Elizabeth	415	280	142.0	35.8	9.9	1903	do.
22	201490		St. s.	ELIZABETH	1,197	814	191.4	44.0	15.8	1904	Wilmington, Del.
23	219322	LTWV	St. s.	[2] ELIZABETH ⊙	3,482	2,112	328.0	46.2	22.9	1919	do.
24	212823		St. s.	Elizabeth F.	23	15	57.9	12.5	5.0	1914	Fairfield, Md.
25	217902		St. w.	Elizabeth O.	71	53	93.0	19.0	3.6	1919	Demopolis, Ala.
26	136838		St. s.	ELIZABETH HYDE	39	27	58.0	14.7	7.3	1900	Ferrysburg, Mich.
27	214415		St. w.	Elizabeth Smith	128	89	124.5	22.5	3.4	1916	Point Pleasant, W. Va.
28	205538		St. s.	[3] Elizabeth Stewart	15	10	44.4	14.0	5.0	1908	Newburgh, N. Y.
29	136272		St. s.	Elizabeth M. Froelich	144	97	116.0	19.2	9.6	1892	Baltimore, Md.
30	26654		St. s.	[4] Elizabeth T. McGuirl	38	19	64.0	15.0	7.0	1863	Philadelphia, Pa.
31	213279		St. s.	ELIZABETH MONROE SMITH	336	228	129.6	29.0	7.9	1915	Elizabeth, N. J.
32	222069		St. s.	[5] Elk	30	20	53.4	12.2	6.4	1907	Bayonne, N. J.
33	218948	LSWR	St. s.	ELKHORN ✚⊙	6,321	4,723	402.6	54.8	32.1	1919	Seattle, Wash.
34	218812	LSPQ	St. s.	ELKRIDGE ✚⊙	6,318	4,725	401.7	54.8	32.1	1919	do.
35	219018	LTDW	St. s.	ELKTON ✚⊙	6,318	4,674	402.6	54.8	32.1	1919	do.
36	135987		St. s.	Ella	103	70	93.0	22.0	7.0	1888	Wilmington, Del.
37	135588		St. s.	Ella G.	115	91	107.6	27.2	5.6	1882	Port Clinton, Ohio.
38	218374		St. s.	Ella K.	10	7	30.0	9.7	3.5	1919	Saugatuck, Mich.
39	135380		St. s.	*Ella Andrews*	64	32	73.2	17.2	7.2	1879	Philadelphia, Pa.
40	214215		St. w.	Ella Matson	65	65	110.2	22.0	3.2	1916	Knoxwood, Ala.
41	136358		St. s.	Ellen	349	194	121.0	30.0	8.0	1893	Milwaukee, Wis.
42	204112		St. s.	[6] Ellen D.	32	21	64.9	13.2	4.3	1907	Petoskey, Mich.
43	211850		St. w.	Ellen R.	98	98	110.0	26.3	4.2	1913	Paducah, Ky.
44	201623		St. s.	Ellen S.	57	37	69.7	21.3	8.0	1904	New Bern, N. C.
45	135696		St. s.	Ellen M. Ronan	73	36	79.4	19.7	8.6	1883	Athens, N. Y.
46	219715	LVTW	St. s.	[7] ELLENOR ⊙	3,482	2,112	328.0	46.2	22.9	1920	Wilmington, Del.
47	85455		St. s.	[8] Elliott	45	30	68.1	16.6	7.0	1875	Newburgh, N. Y.
48	212865		St. s.	Ellis	25	17	60.0	14.8	5.5	1914	Mobile, Ala.
49	214333		St. s.	[9] Elma	61	41	66.6	19.0	7.5	1916	New Baltimore, N. Y.
50	224702	MFSJ	St. s.	ELMA	432	152	146.1	26.6	12.3	1892	Cleveland, Ohio.
51	201556	KTMR	St. s.	ELMER A. KEELER	236	160	111.4	23.9	12.9	1904	Port Richmond, N. Y.
52	135660		St. s.	[10] Elmira	700	523	194.0	32.9	12.9	1883	Marine City, Mich.
53	201684		St. s.	ELMIRA	1,460	675	187.5	43.4	16.5	1905	Newport News, Va.
54	218435	LRTS	St. s.	ELMSPORT ✚⊙	6,865	5,348	409.6	54.2	27.1	1919	Seattle, Wash.
55	210923		St. s.	Eloise	74	50	67.8	15.9	4.9	1913	Washington, N. C.
56	136455		St. s.	Elsa M.	28	19	47.0	12.0	5.7	1893	Oshkosh, Wis.
57	136368		St. s.	ELSIE	39	19	57.6	14.8	7.2	1893	Baltimore, Md.
58	80704		St. s.	[11] Elsie K.	30	15	66.8	15.0	6.0	1879	Yantacaw, N. J.
59	209129		St. s.	Elsie Nell	27	19	52.8	15.4	6.0	1911	Erie, Pa.
60	37546		St. s.	Elva	257	174	113.0	22.1	11.2	1892	Elkton, Md.
61	86059		St. s.	[12] Elva	85	50	90.5	18.5	9.0	1889	Chicago, Ill.
62	213089		St. s.	EMBLANE	471	286	121.3	30.0	9.2	1915	Bath, Me.
63	211882		St. s.	EMERALD	12	8	58.1	10.0	3.8	1887	San Francisco, Calif.
64	214588		St. s.	Emergency	92	62	76.7	20.7	8.9	1916	West New Brighton, N. Y.
65	220807	MBVH	St. s.	EMERGENCY AID ✚⊙	5,477	3,360	400.7	54.2	30.2	1920	Harriman, Pa.
66	221460	MCWT	St. s.	[13] EMIDIO ✚⊙	6,900	4,248	435.0	56.2	33.5	1921	San Francisco, Calif.

[1] Formerly United States Engineers st. w. Vega.
[2] Formerly st. s. Macomet.
[3] Formerly st. s. Kerbaugh.
[4] Formerly st. s. (a) William Cramp. (b) Carston Offerman. (c) Hewitt Boice.
[5] Formerly U. S. Q. M. C. Lieut. Alfred W. Drew.
[6] Formerly st. s. (a) Cheboygan. (b) Chase S. Osborn.
[7] Formerly st. s. Mason City.

Line No.	Service	Crew	Indicated horsepower	Name of owner	Home port	Address of owner
1	Fer.	2	45	Robert Cochran	Portland, Oreg	Hover, Wash.
2	Frt.	18	1,500	Interlake S. S. Co. (Ohio)	Cleveland, Ohio	Fairport, Ohio.
3	Frt.	25	1,800	Pittsburgh Steamship Co. (W. Va.)	Duluth, Minn	Wolvin Building.
4	Frt.	44	[4]3,500	United States Shipping Board	Seattle, Wash	841 Railroad Avenue South.
5	Frt.	28	1,000	Western Transport Co. (Calif.)	San Francisco, Calif	430 Sansome Street.
6	Frt.	47	[5]3,500	United States Shipping Board	Seattle, Wash	841 Railroad Avenue South.
7	Fsh.	7	85	Edward J. Weiderman	Gloucester, Mass	10 Wiley Street.
8	Pas.	9	40	Mobile & Gulf Navigation Co. (Ala.)	Mobile, Ala	Foot Palmetto Street.
9	Tow.	4	40	Algiers Electric Welding Co. (La.)	New Orleans, La	434 Powder Street.
10	Tow.	7	800	Bush Terminal Co. (N. Y.)	New York, N. Y	100 Broad Street.
11	Tow.	5	250	E. Brown Baker	do	475 Fifth Avenue.
12	Tow.	4	125	Knappton Towboat Co. (Wash.)	Astoria, Oreg	Knappton, Wash.
13	Tow.	9	150	Downing Sand & Gravel Co. (N. Y.)	New York, N. Y	15 Moore Street.
14	Tow.	10	650	Cornell Steamboat Co. (N. Y.)	Albany, N. Y	Kingston, N. Y.
15	Fsh.	28	600	Wilcox Fertilizer Co. (Conn.)	New London, Conn	Mystic, Conn.
16	Frt.	44	[6]1,800	United States Shipping Board	Baltimore, Md	22 Light Street.
17	Tnk.	41	2,700	Pan American Petroleum & Transport Co. (Del.).	Los Angeles, Calif	Security Building.
18	Tow.	7	450	Wood Brothers Construction Co. (Nebr.)	Omaha, Nebr	Lincoln, Nebr.
19	Tow.	6	150	J. S. Packard Dredging Co. (N. J.)	Providence, R. I	1004 Turks Head Building.
20	Tow.	2	60	Pacific Coast Dredging & Reclamation Co. (Calif.).	San Francisco, Calif	112 Market Street.
21	Pas.	5	350	Emil T. Kruse	do	24 California Street.
22	Fer.	7	1,400	Central R. R. Co. of New Jersey (N. J.)	New York, N. Y	143 Liberty Street.
23	Frt.	44	2,400	A. H. Bull S. S. Co. (N. J.)	do	40 West Street.
24	Tow.	4	60	Arundel Corporation (Md.)	Baltimore, Md	Pier 2, Pratt Street.
25	Tow.	4	50	McLean & Owen	Mobile, Ala	Demopolis, Ala.
26	Tow.	7	225	Natchez & Louisiana Ry. Transfer Co. (Pa.)	New Orleans, La	Natchez, Miss.
27	Tow.	12	480	J. K. Davison & Bro	Pittsburgh, Pa	42d and Davison Streets.
28	Tow.	4	75	James C. Stewart	New York, N. Y	
29	Frt.	25	80	Taft Fish Co. (Va.)	Reedville, Va	Taft, Va.
30	Frt.	5	100	Shamrock Towing Co. (N. Y.)	New York, N. Y	642 West Forty-second Street.
31	Frt.	8	750	Sanitarium Association of Philadelphia (Pa.)	Philadelphia, Pa	Harrison Building.
32	Pas.	3	80	United States Shipping Board	New York, N. Y	45 Broadway.
33	Frt.	41	2,800	do	Seattle, Wash	841 Railroad Avenue South.
34	Frt.	46	2,800	do	do	Do.
35	Frt.	46	2,800	do	do	Do.
36	Frt.	7	93	Rogers Lighterage Co. (N. Y.)	New York, N. Y	59 Pearl Street.
37	Frt.	5	139	New York & Staten Island Lighterage Corporation (N. Y.).	do	Staten Island, N. Y.
38	Fsh.	2	18	Charles Gassow	Grand Haven, Mich	South Haven, Mich.
39	Pas.	8	400	W. G. Coyle & Co. (La.)	New Orleans, La	Baton Rouge, La.
40	Tow.	6	300	Black Warrior Lumber Co. (Ala.)	Mobile, Ala	Knoxwood, Ala.
41	Frt.	8	190	Charles B. Roberts	Milwaukee, Wis	779 North Water Street.
42	Fer.	3	40	City of Duluth	Duluth, Minn	City Hall.
43	Tow.	5	125	West Kentucky Coal Co. (N. J.)	Paducah, Ky	
44	Frt.	4	60	Seven Springs Steamboat Co	New Bern, N. C	Seven Springs, N. C.
45	Tow.	9	234	Cornell Steamboat Co. (N. Y.)	Albany, N. Y	Kingston, N. Y.
46	Frt.	34	1,000	A. H. Bull S. S. Co. (N. J.)	New York, N. Y	40 West Street.
47	Tow.	4	150	David A. Pareis	do	West Hoboken, N. J.
48	Tow.	4	175	D. W. Ryan Towboat Co. (Tex.)	Houston, Tex	
49	Frt.	5	150	Baker-Whitely Coal Co. (W. Va.)	Baltimore, Md	508 Keyser Building.
50	Frt.	13	800	Joseph H. Riley	New York, N. Y	Southern Hotel.
51	Tow.	10	700	Keeler Transportation Line (N. Y.)	do	1 Broadway.
52	Frt.	13	780	Jones Navigation Co. (N. Y.)	Buffalo, N. Y	Tonawanda, N. Y.
53	Fer.	7	1,400	Hoboken Ferry Co. (N. J.)	New York, N. Y	90 West Street.
54	Frt.	38	[7]2,500	United States Shipping Board	Seattle, Wash	841 Railroad Avenue South.
55	Pas.	4	65	May E. Brooks	Washington, N. C	Bath, N. C.
56	Fsh.	4	85	Curtis Allen	Milwaukee, Wis	Kewaunee, Wis.
57	Pas.	4	176	Norfolk Lighterage Co. (Va.)	Norfolk, Va	
58	Tow.	5	90	Frank W. Reynolds	Albany, N. Y	Canajoharie, N. Y.
59	Fsh.	3	35	Richard E. Smith	Chicago, Ill	Waukegan, Ill.
60	Frt.	4	350	C. E. Barton	New Haven, Conn	415 Powell Building.
61	Pas.	8	140	Arnold Transit Co. (Mich.)	Marquette, Mich	Mackinac Island, Mich.
62	Tnk.	35	215	E. W. Bliss Co. (W. Va.)	New York, N. Y	Adams and Plymouth Streets (B.).
63	Pas.	3	50	Lake Tahoe Railway & Transportation Co. (Calif.).	San Francisco, Calif	65 Market Street.
64	Tow.	5	300	Egerton Towing Co. (Del.)	New York, N. Y	17 Battery Place.
65	Frt.	45	[8]3,000	United States Shipping Board	Philadelphia, Pa	Bourse Building.
66	Tnk.	38	3,100	General Petroleum Corporation (Calif.)	San Francisco, Calif	310 Sansome Street.

[4] Formerly st. s. {a Governor Morgan. b Goshen. c Wauwatosa.

[5] Formerly st. s. Amy E. Keller.

[6] Formerly st. s. {a Edward Smith. b G. A. Mitchell.

[7] Formerly st. s. Wesley Stoney.

[8] Formerly st. s. Glad Tidings.

[9] Formerly st. s. Hammac.

Line No.	Official No.	Signal letters	Rig	Name of vessel	Tonnage		Dimensions			When built	Where built
					Gross	Net	Length	Breadth	Depth		
							Feet	*Feet*	*Feet*		
1	136964		St. s.	Emiley B	13	9	50.0	11.3	4.4	1902	Norfolk, Va.
2	8741		St. s.	*Emily*	25	12	59.5	13.5	6.4	1871	Philadelphia, Pa.
3	203306		St. s.	[1] Emily	30	20	57.2	14.4	5.7	1906	Boston, Mass.
4	202379		St. s.	Emily L.	12	8	44.6	11.5	4.0	1893	Suamico, Wis.
5	136719		St. s.	Emily Jung	32	9	65.7	14.1	6.0	1898	Ascension, La.
6	135682		St. s.	Emily Mansfield	94	63	76.0	20.0	6.8	1883	New Haven, Conn.
7	211372		St. s.	[2] Emily Marie	40	27	66.5	16.0	8.0	1880	Tottenville, N. Y.
8	135431		St. s.	Emita	99	76	84.0	23.6	5.9	1880	Athens, N. Y.
9	205464		St. s.	Emma	9	7	53.0	11.2	2.4	1908	Bohemia, Fla.
10	223420		St. s.	Emma G.	19	9	52.6	12.2	3.6	1923	Wilmington, N. C.
11	136130		St. s.	Emma K.	32	16	59.0	16.5	5.8	1890	Glen Cove, N. Y.
12	211442	LDCH	St. s.	[3] EMMA ALEXANDER ⓐ	7,793	4,428	423.8	54.9	17.7	1913	Camden, N. J.
13	135925		St. p.	Emma Giles (composite)	549	444	178.0	30.5	7.5	1887	Baltimore, Md.
14	216885		St. s.	Emma C. Brown	20	14	48.4	11.2	6.6	1918	Brooklyn, N. Y.
15	8902		St. s.	Emma J. Kennedy	57	28	78.0	18.2	7.9	1873	Philadelphia, Pa.
16	135024		St. s.	*Emma Kate Ross*	127	63	104.2	20.0	10.6	1882	Camden, N. J.
17	136133		St. s.	Emmeline	137	68	82.8	22.9	6.9	1890	Ashtabula, Ohio
18	136818		St. s.	Emogene	18	12	52.6	11.6	4.2	1900	Monohan, Wash.
19	214318		St. s.	EMORY L. FORD ✚⊙	7,986	6,225	580.0	60.0	32.0	1916	Lorain, Ohio
20	136093		St. s.	Empire	41	20	67.2	16.0	6.9	1889	Athens, N. Y.
21	206765	LBGN	St. s.	[4] EMPIRE ⊙	288	196	110.0	25.0	13.7	1909	Port Richmond, N. Y.
22	221600	MDCT	St. s.	EMPIRE ARROW ✚⊙	8,046	4,960	468.3	62.7	32.0	1921	Camden, N. J.
23	136623		St. s.	EMPIRE CITY	4,118	3,268	405.4	48.0	24.4	1897	Cleveland, Ohio
24	214963		St. s.	Empire State	396	389	138.5	40.7	8.6	1912	Amsterdam, N. Y.
25	209361		St. s.	Emrose	67	45	56.5	16.4	4.3	1911	Shelton, Wash.
26	135972		St. p.	Encinal	2,014	1,633	245.0	40.4	14.5	1888	San Francisco, Calif.
27	136531	KMPB	St. s.	ENDEAVOR	315	244	136.0	23.2	7.4	1896	Philadelphia, Pa.
28	218985	LTCP	St. s.	ENDICOTT ✚⊙	6,319	4,720	402.6	54.8	32.1	1919	Seattle, Wash.
29	107190		St. s.	[5] Energetic	76	52	72.2	18.0	9.2	1895	Philadelphia, Pa.
30	127167		St. p.	[6] Englewood	484	354	135.0	31.8	12.0	1896	Wilmington, Del.
31	216779	LMNT	St. s.	ENGLEWOOD ✚	4,746	2,983	377.0	52.0	26.8	1918	Shooters Island, N. Y.
32	220275	LWVB	St. s.	ENSLEY CITY ⊙	6,157	3,801	395.5	55.0	31.4	1920	Chickasaw, Ala.
33	81442		St. s.	[7] Enterprise	61	30	70.8	17.6	9.6	1893	Philadelphia, Pa.
34	135761		St. s.	Enterprise	31	18	53.0	12.9	5.6	1884	Port Townsend, Wash.
35	136868	KQRD	St. s	[8] *Enterprise* ⊙	2,806	1,679	318.8	37.4	26.6	1882	Newcastle, England
36	200835		St. s.	Enterprise	38	14	61.2	14.5	6.6	1904	Fall River, Mass.
37	221167		St. s.	Enterprise	11	7	41.8	11.0	5.6	1908	Rangeley, Me.
38	209352	LCFV	St. s.	EOCENE ⊙	2,217	1,156	250.0	43.0	23.0	1911	Cleveland, Ohio
39	218923	LSWB	St. s.	EPITACIO PESSOA ✚	5,980	3,707	400.7	54.2	30.4	1919	Harriman, Pa.
40	200679		St. s.	Eran Dantzler	27	18	61.3	14.7	5.5	1904	Scranton, Miss.
41	136360		St. s.	Erastus Day	69	34	70.1	19.5	10.1	1893	Buffalo, N. Y.
42	204740		St. p.	ERASTUS WELLS	541	541	188.5	32.2	7.0	1907	Grafton, Ill.
43	136624		St. s.	ERICSSON	585	344	198.2	23.3	9.2	1897	Philadelphia, Pa.
44	135978		St. s.	Erie	21	10	56.3	14.0	6.1	1888	Sandusky, Ohio
45	137042		St. s.	Erie	21	16	57.0	14.0	5.4	1902	Erie, Pa.
46	203503		St. s.	ERIE	290	198	124.6	28.4	7.4	1906	Buffalo, N. Y.
47	215332		St. w.	Erie	9	9	58.8	11.0	1.4	1917	Stratton, Ohio
48	292		St. s.	[9] Erin	67	33	75.0	18.3	7.6	1861	Chester, Pa.
49	213907		St. s.	Erma O.	29	25	46.0	12.0	5.0	1916	Benton Harbor, Mich.
50	136427		St. s.	Erna	14	7	51.5	13.1	4.9	1894	——do——
51	120757		St. s.	[10] Ernest Le Duc	9	6	45.2	11.0	4.2	1883	Erie, Pa.
52	215333	LHMR	St. s.	Ernest H. Meyer ✚⊙	1,057	555	213.0	40.0	14.3	1917	Astoria, Oreg.
53	219055	LTGK	St. s.	ESCAMBIA ✚	5,444	3,206	400.7	54.2	30.1	1919	Pensacola, Fla.
54	96368	KNBS	St. s.	[11] ESMERALDA	219	149	147.1	21.1	11.4	1897	New York, N. Y.
55	212606	LDRF	St. s.	[12] ESPARTA ⊙	3,304	2,071	330.6	44.6	13.9	1904	Belfast, Ireland
56	136138	KJLW	St. s.	*Essex* ⊙	3,018	2,155	295.0	40.0	15.4	1890	Philadelphia, Pa.
57	211553		St. s.	ESSEX	266	181	94.0	36.1	12.9	1913	Toledo, Ohio
58	135429		St. s.	Estelle	164	109	123.0	18.3	10.6	1880	East Deering, Me.
59	209171		St. s.	Esther B.	9	6	34.4	11.3	3.6	1911	Bois Blanc Island, Mich.
60	223313	MFHG	St. s.	Esther Johnson	1,104	611	208.4	43.6	15.2	1923	Portland, Oreg.
61	205432		St. s.	Esther Phillips	46	31	60.3	16.9	8.0	1908	Solomons, Md.
62	217134	LNMC	St. s.	[13] ESTHER WEEMS ⊙	3,049	1,850	299.6	45.0	22.6	1918	Wilmington, Del.
63	136628		St. s.	[14] Esther K. Nichols	37	19	60.4	16.0	7.2	1897	Bordentown, N. J.

[1] Formerly st. s. {a Nanna. b Mittie.

[2] Formerly United States Engineer st. s. General A. A. Humphreys.

[3] Formerly st. s. {a Congress. b Nanking.

[4] Formerly st. s. P. J. T. Co. No. 8.

[5] Formerly st. s. Anthracite.

[6] Formerly st. p. City of Englewood.

[7] Formerly st. s. William J. Sewell.

[8] Formerly {a German st. s. Ehrenfels b German st. s. St. Georg.

Line No.	Service	Crew	Indicated horsepower	Name of owner	Home port	Address of owner
1	Tow.	2	75	R. R. Stone, sr	Wilmington, N. C.	Front and Water Streets.
2	Pas.	4	100	Mary T. Mullen	Baltimore, Md.	2903 East Baltimore Street.
3	Msc.	3	300	Morse Dry Dock & Repair Co. (N. Y.)	New York, N. Y.	Foot Fifty-seventh Street (B.).
4	Fsh.	4	17	I. H. Larsen	Milwaukee, Wis.	Marinette, Wis.
5	Tow.	7	75	Ohio River Sand Co. (Pa.)	Pittsburgh, Pa.	
6	Oys.	5	145	F. Mansfield & Sons Co. (Conn.)	New Haven, Conn.	610 Quinipiac Avenue.
7	Tow.	4	100	William Ganer	Philadelphia, Pa.	151 South Front Street.
8	Pas.	6	120	Casco Bay Lines	Portland, Me.	Customhouse Wharf.
9	Tow.	2	50	Geneva Mill Co. (Ala.)	Pensacola, Fla.	Geneva, Ala.
10	Tow.	3	30	E. W. Godwin Sons Co.	Wilmington, N. C.	
11	Tow.	8	65	E. E. Bennett	Norfolk, Va.	
12	Pas.	145	7,000	Pacific Steamship Co. (Me.)	Seattle, Wash.	1519 Railroad Avenue South.
13	Pas.	26	400	Tolchester Beach Improvement Co. (Md.)	Baltimore, Md.	Pier 16, Light Street.
14	Msc.	2	110	Theodore A. Crane's Sons Co. (N. J.)	New York, N. Y.	Erie Basin.
15	Tow.	4	85	Elizabeth Co., (Del.)	Newark, N. J.	Elizabeth, N. J.
16	Tow.	11	360	P. Sanford Ross (N. J.)	New York, N. Y.	Jersey City, N. J.
17	Pas.	14	126	St. Simons Transit Co. (Ga.)	Brunswick, Ga.	
18	Tow.	3	65	F. H. Graham	Seattle, Wash.	Aberdeen, Wash.
19	Frt.	5	2,000	Franklin Steamship Co. (Minn.)	Duluth, Minn.	103 Board of Trade Building.
20	Tow.	4	195	Cornell Steamboat Co. (N. Y.)	Albany, N. Y.	Kingston, N. Y.
21	Tow.	18	600	Sabine Towing Co. (Tex.)	Port Arthur, Tex.	
22	Tnk.	49	2,600	Standard Transportation Co. (Del.)	New York, N. Y.	26 Broadway.
23	Frt.	25	1,585	Pittsburgh Steamship Co. (W. Va.)	Duluth, Minn.	Wolvin Building.
24	Drg.	14	80	E. Baker Brown	New York, N. Y.	Herkimer, N. Y.
25	Pas.	2	75	Miles H. Coffman	Tacoma, Wash.	Route 5, Box 110.
26	Fer.	25	1,000	South Pacific Coast Ry. Co. (Calif.)	San Francisco, Calif.	65 Market Street.
27	Pas.	15	560	J. Frank White	Wilmington, Del.	Front and Orange Streets.
28	Frt.	43	2,800	United States Shipping Board	Seattle, Wash.	841 Railroad Avenue South.
29	Tow.	8	300	Tice Towing Line (N. J.)	New York, N. Y.	17 State Street.
30	Fer.	6	420	Port Richmond & Bergen Point Ferry Co. (N. Y.).	do	Newark, N. J.
31	Frt.	85	2,500	United States Shipping Board	do	45 Broadway.
32	Frt.	40	2,800	United States Steel Products Co. (N. J.)	do	30 Church Street.
33	Tow.	5	150	Charles L. Walker	Philadelphia, Pa.	113 Walnut Street.
34	Tow.	4	20	Enterprise Towing Co. (Wash.)	Seattle, Wash.	61 Pier 1.
35	Pas.	48	1,600	Matson Navigation Co. (Calif.)	San Francisco, Calif.	215 Market Street.
36	Fsh.	8	90	Herman Tysver	Gloucester, Mass.	7 Highland Street.
37	Tow.	3	25	American Realty Co. (Me.)	Portland, Me.	Errol, N. H.
38	Tnk.	29	1,300	Standard Transportation Co. (Del.)	New York, N. Y.	26 Broadway.
39	Frt.	43	[9] 3,500	United States Shipping Board	Philadelphia, Pa.	Bourse Building.
40	Pas.	4	125	L. N. Dantzler Lumber Co.	Gulfport, Miss.	Moss Point, Miss.
41	Tow.	4	350	William E. Carroll	Buffalo, N. Y.	Ellicott Square.
42	Pas.	28	540	City of St. Louis	St. Louis, Mo.	City Hall.
43	Pas.	26	600	Baltimore & Philadelphia Steamboat Co. (Md.).	Philadelphia, Pa.	Pier 3, South Delaware Avenue.
44	Fsh.	3	72	Bell & Bense Fish Co. (Ohio)	Sandusky, Ohio.	Port Clinton, Ohio.
45	Frt.	6	100	Keystone Fish Co. (Pa.)	do	
46	Msc.	8	75	Erie Sand & Gravel Co. (Pa.)	do	
47	Tow.	1	20	John W. E. Key	Cincinnati, Ohio.	Stratton, Ohio.
48	Tow.	5	300	Shamrock Towing Co. (N. Y.)	New York, N. Y.	Fifty-second Street, N. R.
49	Fsh.	4	35	Oscar Holmstrom	Grand Haven, Mich.	Ludington, Mich.
50	Tow.	3	60	Newaygo Tug Line (Wis.)	Milwaukee, Wis.	Appleton, Wis.
51	Fsh.	3	40	Robert Miller	Chicago, Ill.	2848 Warren Avenue.
52	Frt.	26	850	Broughton & Wiggins Navigation Co. (Oreg.)	Portland, Oreg.	
53	Frt.	45	[9] 3,000	United States Shipping Board	Pensacola, Fla.	
54	Pas.	22	1,000	Thomas J. Peters	Miami, Fla.	12 Halcyon Arcade.
55	Frt.	48	2,750	United Fruit S. S. Corporation (Del.)	New York, N. Y.	17 Battery Place.
56	Pas.	39	1,900	Merchants & Miners Transportation Corporation (Md.).	Baltimore, Md.	112 South Gay Street.
57	Fer.	12	500	Walkerville & Detroit Ferry Co. (Mich.)	Detroit, Mich.	
58	Fsh.	10	250	Davis Palmer Co.	Reedville, Va.	Ditchley, Va.
59	Fsh.	2	10	Arthur Betts	Grand Haven, Mich.	Walker's Point, Mich.
60	Frt.	20	750	A. B. Johnson	San Francisco, Calif.	1 Drumm Street.
61	Tow.	7	197	Atlantic Transport Co. (W. Va.)	Baltimore, Md.	Chamber of Commerce Building.
62	Frt.	43	1,700	Baltimore & Carolina S. S. Co. (Md.)	do	Pier 5, Pratt Street.
63	Tow.	4	100	Hudson Towboat Co. (N. J.)	New York, N. Y.	Hoboken, N. J.

[9] Formerly st. s. {a American Eagle. b N. Y. Central Lighterage Co. No. 1. c New York Central No. 1.

[10] Formerly st. s. Fred B. Hall.

[11] Formerly st. s. Hlawatha.

[12] Formerly British st. s. Esparta.

[13] Formerly st. s. Tipton.

[14] Formerly st. s. Evening Star.

Line No.	Official No.	Signal letters	Rig	Name of vessel	Tonnage		Dimensions			When built	Where built
					Gross	Net	Length	Breadth	Depth		
							Feet	*Feet*	*Feet*		
1	92875		St. s.	[4] Esther M. Rendle	62	42	75.2	17.2	9.6	1898	South Portland, Me.
2	220924	MCFS	St. s.	ESTRADA PALMA ⊙	2,639	1,340	336.7	57.0	18.5	1920	Philadelphia, Pa.
3	219742	LVWM	St. s.	ETHAN ALLEN ⊙	7,701	4,885	439.6	60.2	33.7	1920	Gloucester City, N. J.
4	136413		St. s.	Ethel	25	12	65.5	13.2	5.6	1893	Scranton, Miss.
5	137005		St. s.	Ethel	266	161	145.0	26.0	8.0	1902	Wilmington, Del.
6	211763		St. s.	Ethel	25	10	49.2	13.0	4.6	1901	Savannah, Ga.
7	145629		St. s.	[2] Ethel Dailey	50	25	66.0	17.7	8.0	1892	Perth Amboy, N. J.
8	219849	LWGB	St. s.	[3] ETHYL ✚ ⊙	2,686	1,665	253.4	43.8	26.3	1920	Superior, Wis.
9	106578		St. s.	[4] Etta May	99	49	75.5	16.5	4.7	1888	Port Jefferson, N. Y.
10	136743		St. s.	EUGENE GRASSELLI	157	106	92.0	26.0	8.2	1899	Camden, N. J.
11	136489	KMDV	St. s.	EUGENE HUGHES	111	55	84.5	19.0	9.6	1895	Philadelphia, Pa.
12	218970	LTBR	St. s.	[5] Eugene F. Moran ✚	176	29	95.5	24.7	12.2	1919	Green Bay, Wis.
13	135002		St. s.	Eugene F. Price	168	96	121.5	18.9	8.8	1874	Bristol, Me.
14	206147		St. s.	[6] EUGENE J. BUFFINGTON	7,528	5,839	580.0	58.0	32.0	1909	Lorain, Ohio
15	214747		St. s.	EUGENE W. PARGNY	7,724	6,020	580.0	60.0	32.0	1917	----do----
16	220907	MCFD	St. s.	EUGENE V. R. THAYER ⊙	7,137	5,111	430.2	59.2	32.8	1920	Wilmington, Del.
17	210864		St. w.	Eugene Dana Smith	99	99	121.6	26.4	4.0	1913	Dana, W. Va.
18	115110		St. s.	[6] Eugenia	15	7	43.0	12.0	4.0	1865	Buffalo, N. Y.
19	221168		St. s.	Eugenia	21	14	46.3	13.1	6.5	1921	Alexandria, Va.
20	224205		St. s.	Eugenie Spofford	101	24	75.7	20.4	9.9	1924	Camden, Me.
21	202038		St. w.	[7] Eugenia Tully	138	138	140.0	32.0	4.2	1906	Dubuque, Iowa.
22	213861	LFRS	St. s.	EURANA ⊙	5,688	3,516	399.7	56.2	30.5	1916	San Francisco, Calif.
23	222750	MFBC	St. s.	EURANA ⊙	6,651	4,159	419.5	56.5	33.3	1923	Camden, N. J.
24	25279		St. p.	[8] Eureka	2,420	1,500	277.0	42.7	15.7	1890	Tiburon, Calif.
25	136692	KNPJ	St. s.	EUREKA	353	186	128.0	26.3	15.0	1898	Philadelphia, Pa.
26	210334	LCMS	St. s.	Eureka	471	306	149.8	35.0	12.5	1912	Bath, Me.
27	213895		St. s.	Eureka	65	44	72.3	15.6	5.2	1916	Washington, N. C.
28	136701		St. s.	[9] Eva	200	136	110.7	27.8	9.1	1898	Astoria, N. Y.
29	80939		St. s.	[10] Eva May	48	33	58.7	17.4	8.2	1882	Athens, N. Y.
30	203353		St. w.	Evansville	144	144	120.2	30.0	5.2	1906	Madison, Ind.
31	215745	LJFC	St. s.	[11] EVANSVILLE ✚	3,944	2,370	372.2	43.9	24.9	1917	Ecorse, Mich.
32	130595		St. s.	Eveleth	42	28	56.5	15.0	7.2	1897	Gloucester, Mass.
33	141213		St. s.	[12] Evelyn	40	28	73.2	14.0	6.0	1892	Nyack, N. Y.
34	210004	LCKQ	St. s.	Evelyn ⊙	3,140	2,443	313.6	46.1	22.9	1912	Newport News, Va.
35	223171		St. s.	Evelyn M.	18	12	47.3	14.0	5.2	1923	Naubinway, Mich.
36	161524		St. s.	[13] Evelyn Jayne	57	28	73.0	18.0	8.0	1884	Perth Amboy, N. J.
37	204579	KWHT	St. s.	EVERETT ✚ ⊙	5,065	3,097	373.2	52.7	29.8	1907	Quincy, Mass.
38	219943	LWKB	St. s.	Everett ⊙	1,751	1,014	236.7	46.5	19.6	1920	St. Helens, Oreg.
39	107304		St. s.	[14] EVERGLADES	294	154	103.3	23.0	7.6	1897	Philadelphia, Pa.
40	217645	LQCS	St. s.	EVERGLADES ✚	2,362	1,407	263.4	42.4	22.2	1919	Tampa, Fla.
41	219858	LWGJ	St. s.	EVERGREEN CITY ✚	5,990	3,709	400.7	54.2	30.4	1920	Harriman, Pa.
42	136816		St. s.	Excelsior	597	406	143.1	33.9	16.1	1900	West Haven, Conn.
43	136507		St. w.	Exporter	578	578	186.5	35.0	6.1	1895	Madison, Ind.
44	15347		St. p.	[15] *Express*	1,023	718	231.0	33.0	8.8	1864	Wilmington, Del.
45	110780		St. p.	[16] EXPRESS	1,592	1,124	225.2	61.0	14.0	1888	Baltimore, Md.
46	223752		St. s.	Express	194	132	105.1	29.7	9.8	1924	Milford, Del.
47	203628		St. s.	[17] F. A. BAILEY ✚	6,924	5,476	530.0	56.2	32.0	1906	Ecorse, Mich.
48	220510		St. s.	F. A. CHURCHMAN	74	50	75.8	17.6	7.8	1920	Philadelphia, Pa.
49	201092	LJTF	St. s.	[18] F. A. Douty ⊙	227	135	104.3	26.2	10.9	1904	Aberdeen, Wash.
50	217424	LPJR	St. s.	F. A. WARNER ✚ ⊙	2,333	1,389	253.4	43.7	24.5	1918	Ecorse, Mich.
51	121184		St. w.	F. B. Jones	303	271	143.4	27.0	6.2	1901	Portland, Oreg.
52	200560		St. s.	F. B. SQUIRE ⊙	5,156	3,951	410.0	50.2	24.0	1903	Port Huron, Mich.
53	120683		St. p.	*F. C. Latrobe* ⊙	726	382	200.0	65.0	14.0	1879	Baltimore, Md.
54	111123		St. s.	[19] F. D. UNDERWOOD	3,314	2,499	319.5	44.0	27.8	1896	Buffalo, N. Y.
55	127359		St. s.	[20] F. E. Harvey	355	288	133.3	31.0	7.6	1899	Toledo, Ohio
56	214043		St. s.	F. G. Reeve	87	49	101.7	22.5	6.4	1916	Dockton, Wash.
57	200822	KTBQ	St. s.	F. H. Beckwith	195	118	130.7	22.0	9.3	1904	Pocomoke City, Md.
58	145805	KPCB	St. s.	[21] F. H. CHAPPELL	353	186	128.0	26.3	15.0	1899	Philadelphia, Pa.
59	212254		St. s.	F. H. Gillmor	15	10	41.6	11.9	4.4	1914	Virginia, Minn.
60	120661		St. s.	F. H. Grove	26	13	49.4	15.0	6.4	1886	Athens, N. Y.

[1] Formerly st. s. {a Mina and Lizzie. b United States Engineers, Harwood. c Mina and Lizzie.
[2] Formerly st. s. Three Brothers.
[3] Formerly st. s. Lake Harminia.
[4] Formerly st. s. Albert J. Hoyt.
[5] Formerly st. s. Salem.
[6] Formerly st. s. Saratoga.
[7] Formerly st. p. North Star.
[8] Formerly st. p. Ukiah.
[9] Formerly st. s. {a Edward. b Rosebud. c Rudolph.
[10] Formerly st. s. William Fuller.
[11] Formerly st. s {a S. N. A. 4. b Lake Tahoe.
[12] Formerly st. s. Linta.

Line No.	Service	Crew	Indicated horsepower	Name of owner	Home port	Address of owner
1	Tow.	4	40	George T. Rendle	Boston, Mass	188 Falcon Street.
2	Frt.	41	2,700	Florida East Coast Car Ferry Co. (S. Dak.)	New York, N. Y	120 Broadway.
3	Frt.	36	3,000	United States Shipping Board	Philadelphia, Pa	Bourse Building.
4	Tow.	4	125	R. E. Schneider	New Orleans, La	521 Decatur Street.
5	Frt.	4	200	Diamond "P" Boat Line (Del.)	Philadelphia, Pa	1021 North Delaware Avenue.
6	Tow.	4	35	General Building Supply Co	Savannah, Ga	River and Reynolds Streets.
7	Frt.	5	100	Dailey's Towing Line (N. J.)	New York, N. Y	One hundred and thirty-fifth Street and Park Avenue.
8	Msc.	55	1,400	E. I. Du Pont de Nemours & Co. (Del.)	Wilmington, Del	Tenth and Market Streets.
9	Frt.	6	25	Anning J. Smith Transportation Lines (Conn.).	Bridgeport, Conn	
10	Frt.	6	250	Tremley Transportation Co. (N. J.)	New York, N. Y	347 Madison Avenue.
11	Tow.	11	350	Jacob A. Zeller	do	1740 Van Buren Street.
12	Tow.	12	450	Moran Towing & Transportation Co. (N. Y.)	do	17 Battery Place.
13	Fsh.	17	350	Lewes Fertilizer Co. (Del.)	Wilmington, Del	Lewes, Del.
14	Frt.	25	1,880	Pittsburgh S. S. Co. (W. Va.)	Duluth, Minn	Wolvin Building.
15	Frt.	30	2,000	do	do	Do.
16	Tnk.	39	2,800	Sinclair Navigation Co. (Del.)	New York, N. Y	45 Nassau Street.
17	Tow.	10	260	Campbell's Creek Coal Co. (Ohio)	Cincinnati, Ohio	918 Union Central Building.
18	Tow.	2	56	Cornell Steamboat Co. (N. Y.)	Albany, N. Y	Kingston, N. Y.
19	Frt.	5	75	Lewis E. Smoot	Alexandria, Va	
20	Tow.	5	350	John L. Goss Corporation (Me.)	Rockland, Me	Stonington, Me.
21	Pas.	16	280	Patton-Tully Transportation Co. (Tenn.)	Memphis, Tenn	Foot Ked Avenue.
22	Frt.	39	[9] 2,500	Planet S. S. Corporation (Me.)	New York, N. Y	39 Cortlandt Street.
23	Tnk.	38	3,000	New York Shipbuilding Corporation (N. Y.)	Philadelphia, Pa	Camden, N. J.
24	Fer.	15	1,500	Northwestern Pacific R. R. Co. (Calif.)	San Francisco, Calif	64 Pine Street.
25	Tow.	24	850	Staples Transportation Co. (Me.)	Fall River, Mass	404 Davol Street.
26	Frt.	8	725	Boston Sand & Gravel Co. (Del.)	Boston, Mass	88 Broad Street.
27	Tow.	4	410	Eureka Lumber Co	Washington, N. C	
28	Frt.	5	250	Neptune Trading Co	New York, N. Y	2-4 Stone Street.
29	Tow.	5	120	Leah M. Parcis	do	East Orange, N. J.
30	Pas.	28	391	Evansville & Bowling Green Packet Co. (Ind.).	Evansville, Ind	
31	Frt.	35	2,100	United States Shipping Board	New York, N. Y	45 Broadway.
32	Frt.	4	165	Master Mariners Towboat Co. (Mass.)	Gloucester, Mass	
33	Pas.	2	160	Jacob Martin	New York, N. Y	2749 East Twenty-seventh Street.
34	Frt.	32	1,200	A. H. Bull S. S. Co. (N. J.)	do	40 West Street.
35	Fsh	4	25	James J. Martin	Grand Haven, Mich	St. James, Mich.
36	Tow.	4	210	Mears Towing Co. (N. Y.)	New York, N. Y	Foot Sackett Street (B.).
37	Frt.	45	2,700	Mystic S. S. Co	Boston, Mass	111 Devonshire Street.
38	Frt.	25	1,400	Charles R. McCormick S. S. Co. (Calif.)	San Francisco, Calif	215 Market Street.
39	Pas.	11	400	Barron G. Collier	New York, N. Y	220 West Forty-second Street.
40	Frt.	36	1,500	United States Shipping Board	Tampa, Fla	
41	Frt.	45	[9] 3,000	do	Philadelphia, Pa	Bourse Building.
42	Elr.	7	300	International Elevating Co. (N. J.)	New York, N. Y	101 Produce Exchange.
43	Tow.	29	1,127	Mengel Box Co. (Ky.)	Louisville, Ky	
44	Pas.	30	1,272	T. H. Franklin	New York, N. Y	80 Broad Street.
45	Pas.	10	1,200	Tolchester Beach Improvement Co. (Md.)	Baltimore, Md	Pier 15, Light Street.
46	Frt.	7	300	Southern Pacific Co. (Ky.)	New York, N. Y	Pier 49, N. R.
47	Frt.	31	1,700	Forest City S. S. Co. (Ohio)	Cleveland, Ohio	1964 Union Trust Building.
48	Tow.	6	350	Alfred C. Churchman	Philadelphia, Pa	5041 Locust Street.
49	Tow.	12	800	Davis Ocean Log Rafting & Towing Co. (Oreg.).	Portland, Oreg	Foot Bancroft Avenue.
50	Frt.	27	1,250	Pacific States Lumber Co. (Del.)	San Francisco, Calif	Balfour Building.
51	Tow.	8	350	Willamette & Columbia River Towing Co. (Oreg.).	Portland, Oreg	
52	Frt.	32	2,000	Jenkins S. S. Co. (Ohio)	Cleveland, Ohio	902 Kirby Building.
53	Pas.	34	1,000	Mayor & City Council (Md.)	Baltimore, Md	City Hall.
54	Frt.	21	1,500	Great Lakes Transit Corporation (N. Y.)	Buffalo, N. Y	223 Erie Street.
55	Frt.	9	412	United Fuel & Supply Co	Detroit, Mich	
56	Msc.	5	325	Washington Route (Wash.)	Seattle, Wash	Pier 3.
57	Fsh.	35	480	United Oil & Fertilizer Corporation (Va.)	Cape Charles, Va	Chincoteague, Va.
58	Tow.	16	850	Thames Towboat Co. (Conn.)	New London, Conn	Bank Street.
59	Tow.	4	22	Virginia & Rainy Lake Co. (Minn.)	Duluth, Minn	Gillmor, Minn.
60	Wat.	3	40	Croton Water Co. (N. Y.)	New York, N. Y	59 Pearl Street.

[13] Formerly st. s. {a Valliant. b W. S. Holbrook.

[14] Formerly st. s. {a Annie L. Vanscliver. b Samoset. c U. S. N. Samoset.

[15] Formerly st. p. Louise.

[16] Formerly st. p. {a Robert Garrett. b Stapleton.

[17] Formerly st. s. J. H. Sheadle.

[18] Formerly st. s. {a Daring. b Standard No. 2. c J. A. Talbot.

[19] Formerly st. s. Ramapo.

[20] Formerly st. s. {a City of Rossford. b John Roberts.

[21] Formerly st. s. Taconv.

Line No.	Official No.	Signal letters	Rig	Name of vessel	Tonnage		Dimensions			When built	Where built
					Gross	Net	Length	Breadth	Depth		
							Feet	*Feet*	*Feet*		
1	221695	MDGL	St. s.	F. H. HILLMAN ✚△	9,835	6,006	500.0	68.2	30.0	1921	Alameda, Calif.
2	121004		St. s.	F. J. Haynes	27	18	50.0	14.2	7.5	1895	Port Huron, Mich.
3	215668	LJBR	St. s.	[1] F. J. LUCKENBACH ✚⊙	7,821	4,951	446.0	56.1	27.8	1917	Quincy, Mass.
4	202695		St. s.	[2] F. J. Meyer, sr.	21	14	42.5	10.2	5.6	1905	Manitowoc, Wis.
5	203051		St. s.	[3] F. J. Purdy	28	15	50.5	16.0	6.6	1906	Portland, Me.
6	214073		St. s.	F. J. Tollon, jr.	35	24	51.2	15.4	5.0	1916	Erie, Pa.
7	121071		St. w.	F. K. Gustin	718	409	176.1	35.4	5.9	1898	Seattle, Wash.
8	19425		St. w.	[4] F. M. Wallace	628	628	210.0	35.0	6.0	1872	Pittsburgh, Pa.
9	214419		St. s.	F. M. Wheeler (composite)	20	13	48.5	14.0	5.2	1916	Cheboygan, Mich.
10	214873	LQTQ	St. s.	F. Q. BARSTOW ⊙	9,003	5,616	500.0	68.2	27.0	1917	Newport News, Va.
11	204464	KWHC	St. s.	F. S. Loop	794	445	193.0	39.0	13.6	1907	Marshfield, Oreg.
12	121074		St. s.	F. S. Willard	97	66	99.1	17.2	8.0	1898	South Portland, Me.
13	9493	HGTK	St. s.	*F. W. Brune*	296	201	129.0	23.0	7.6	1860	Wilmington, Del.
14	106527		St. s.	[5] F. Y. Robertson	65	44	65.8	18.2	9.1	1888	Tottenville, N. Y.
15	121141		St. s.	Fairfield	131	83	115.0	18.2	9.1	1900	Pocomoke City, Md.
16	221143	MCPQ	St. s.	FAIRFIELD CITY ✚⊙	5,686	3,450	424.2	56.2	26.5	1921	Chickasaw, Ala.
17	120910		St. s.	Fairmount	24	12	54.0	15.0	6.1	1892	Cambridge, Md.
18	111262	KPQJ	St. s.	[6] Fair Oaks	1,275	777	199.0	38.0	20.8	1900	Hoquiam, Wash.
19	212730		St. s.	FAIRPORT	65	31	68.7	17.0	11.0	1914	Cleveland, Ohio.
20	216271	LKQP	St. s.	Faith (cement)	3,427	2,071	320.0	44.5	27.7	1918	Redwood City, Calif.
21	221089		St. s.	[7] Faith	94	64	109.4	15.2	8.2	1918	Bristol, R. I.
22	120404		St. s.	*Falcon*	76	29	102.5	15.6	6.6	1880	Wilmington, Del.
23	120593		St. s.	Falcon	46	23	68.0	15.0	6.0	1884	South Norwalk, Conn.
24	120632		St. s.	Falcon	104	36	100.0	23.0	9.5	1886	San Francisco, Calif.
25	120687		St. s.	*Falcon*	82	60	90.2	16.7	6.8	1887	Buffalo, N. Y.
26	211538		St. s.	Falcon	50	34	60.1	18.1	6.9	1913	Baltimore, Md.
27	106297		St. s.	[8] Falmouth	37	18	61.0	15.4	6.7	1884	Brooklyn, N. Y.
28	217494	LPQM	St. s.	Fame ✚	415	197	142.0	31.6	14.4	1918	South Somerset, Mass.
29	121180		St. s.	Famous	39	26	53.5	16.0	5.7	1901	La Conner, Wash.
30	120648		St. s.	Fannie	292	224	132.0	22.9	7.6	1886	Wilmington, Del.
31	120337		St. s.	Fannie Woodall	167	146	112.0	21.5	7.0	1878	....do.
32	120729		St. s.	Fannie L. Baker	43	21	68.0	17.6	6.0	1888	Detroit, Mich.
33	120249		St. s.	Fannie M. Gilbert	26	13	51.0	14.0	6.0	1876	Georgetown, D. C.
34	217640	LQCH	St. s.	FARABY ✚	3,285	2,002	324.0	46.2	25.0	1918	Newark, N. J.
35	219247	LTRM	St. s.	FARGO ✚	2,606	1,612	251.0	43.6	26.2	1919	Duluth, Minn.
36	217568	LPTS	St. s.	FARNAM ✚	3,283	2,000	324.0	46.2	25.0	1918	Newark, N. J.
37	120772		St. s.	Fashion	48	26	64.2	16.3	7.3	1889	St. Joseph, Mich.
38	13185		St. p.	[9] Favorite	495	338	193.0	30.0	9.6	1866	Jersey City, N. Y.
39	120967		St. s.	Favorite	399	271	127.6	30.6	8.2	1894	Tompkins Grove, N. Y.
40	121067		St. s.	Favorite	40	27	63.7	16.2	7.2	1898	Baltimore, Md.
41	217520		St. s.	FAVORITE ⊙	746	393	158.0	40.2	13.3	1919	Cleveland, Ohio.
42	121035		St. w.	Fawn	46	46	95.0	18.5	3.3	1896	Evansville, Ind.
43	121066		St. s.	Fay	25	16	55.9	19.8	3.4	1898	Pittston, Me.
44	207345		St. s.	[10] FAYETTE BROWN ✚⊙	6,377	4,860	504.0	54.0	30.0	1910	Lorain, Ohio.
45	157127		St. s.	[11] Fayling	37	23	66.5	15.6	6.8	1884	Grand Haven, Mich.
46	9083		St. s.	Fearless	16	9	58.0	11.0	4.0	1871	Brooklyn, N. Y.
47	120943		St. s.	Fearless	34	19	62.5	14.6	6.8	1893	Manitowoc, Wis.
48	120286		St. s.	Fearless	121	82	103.0	17.8	8.9	1877	Fall River, Mass.
49	121098	LHDR	St. s.	FEARLESS	167	85	99.6	22.7	12.6	1899	San Francisco, Calif.
50	121166		St. s.	Fearless	86	58	76.0	21.3	9.3	1900	Tacoma, Wash.
51	214690		St. s.	Fearless No. 2	64	52	64.8	15.8	7.6	1916	Manitowoc, Wis.
52	130908	KQRL	St. s.	[12] FEDERAL ⊙	2,881	2,159	303.2	42.2	23.2	1901	Chicago, Ill.
53	217147	LNMV	St. s.	FEDERAL ✚	6,868	4,809	395.5	55.0	31.4	1918	Kearny, N. J.
54	218969	LTBQ	St. s.	[13] Federal No. 1 ✚	176	29	95 5.	24.7	12.2	1919	Green Bay, Wis.
55	219147	LTMB	St. s.	[14] Federal No. 2 ✚	176	29	95.5	24.7	12.2	1919	....do.
56	218944	LSWM	St. s.	FEDERAL BRIDGE ✚	3,283	2,000	324.0	46.2	25.0	1919	Newark, N. J.
57	214726	LQRC	St. s.	FELIX TAUSSIG ✚⊙	5,856	3,662	395.0	55.1	31.0	1917	Newport News, Va.
58	110774	KJGC	St. s.	[15] Fellowcraft	2,070	1,712	256.0	40.2	23.5	1888	Buffalo, N. Y.
69	215733	LJDR	St. s.	FELTORE ✚⊙	7,117	4,498	449.1	57.2	34.0	1917	Sparrows Point, Md.
60	206343		St. p.	FERDINANDO GORGES	1,312	826	240.0	47.4	15.7	1909	Bath, Me.
61	204736		St. s.	Fernwood	1,160	789	194.3	38.1	19.2	1907	Oakland, Calif.
62	208626		St. s.	Ferro	11	8	34.0	9.3	3.0	1911	Cedarville, Mich.
63	120192		St. s.	Fidelity	152	103	93.0	22.5	9.0	1873	Brooklyn, N. Y.
64	207616		St. s.	Fidelity	28	19	57.0	14.7	3.8	1910	Newport, Wash.
65	121238	KSBC	St. s.	FINLAND ⊙	11,941	7,052	560.0	60.2	21.2	1902	Philadelphia, Pa.
66	202037		St. s.	FIREFIGHTER	192	130	91.3	23.4	13.1	1905	Wilmington, Del.
67	120589		St. s.	Fire Fly	14	7	51.0	10.8	4.0	1881	Boston, Mass.

[1] Formerly st. s. 265.
[2] Formerly st. s. Crystal.
[3] Formerly st. s. P. H. Doyen.
[4] Formerly st. p. Oakland.
[5] Formerly st. s. Annie L.
[6] Formerly st. s. Robert Dollar.
[7] Formerly st. s. Gold Star.
[8] Formerly st. s. A. Demerest.

Line No.	Service	Crew	Indicated horse-power	Name of owner	Home port	Address of owner
1	Tnk.	42	4,000	Standard Oil Co. (Calif.)	San Francisco, Calif.	225 Bush Street.
2	Tow.	5	190	Beaubien Ice & Coal Co. (Mich.)	Detroit, Mich.	
3	Frt.	41	[9] 4,000	Luckenbach S. S. Co. (Del.)	New York, N. Y.	44 Whitehall Street.
4	Fsh.	4	50	John A. Schroeder	Milwaukee, Wis.	Port Washington, Wis.
5	Tow.	2	175	Arthur J. Grymes	New York, N. Y.	East Orange, N. J.
6	Frt.	4	80	Frank J. Tollon	Erie, Pa.	
7	Pas.	36	700	American Yukon Navigation Co. (W. Va.)	Juneau, Alaska	St. Michael, Alaska.
8	Tow.	35	1,280	War Department, Mississippi-Warrior Service	New Orleans, La.	Customhouse.
9	Fsh.	6	50	Bernard J. Wheeler	Sandusky, Ohio	617 East Madison Street.
10	Tnk.	42	3,300	Standard Oil Co. (N. J.)	New York, N. Y.	26 Broadway.
11	Frt.	20	500	William Chatham	San Francisco, Calif.	Central Basin.
12	Fsh.	23	175	Triton Oil & Fertilizer Co. (N. Y.)	New York, N. Y.	137 Beekman Street.
13	Frt.	8	350	Trenton Transpn. Co. (N. J.)	Philadelphia, Pa.	Trenton, N. J.
14	Tow.	4	350	Jacobus Granwiller Co. (N. Y.)	New York, N. Y.	24 Stone Street.
15	Fsh.	30	225	Eubank Tankard Co. (Va.)	Reedville, Va.	Kilmarnack, Va.
16	Frt.	57	3,500	United States Steel Products Co. (N. J.)	New York, N. Y.	30 Church Street.
17	Tow.	3	45	George S. Smith	do	Tottenville, N. Y.
18	Frt.	21	555	Oriental Navigation Co. (Del.)	do	17 Battery Place.
19	Tow.	4	400	Great Lakes Towing Co. (N. J.)	Duluth, Minn.	N. P. Dock.
20	Frt.	40	1,750	San Francisco Shipbuilding Co. (Calif.)	San Francisco, Calif.	
21	Fsh.	5	1,200	Joseph L. Graff	New York, N. Y.	1337 Seventy-sixth Street (B.).
22	Pas.	9	200	A. G. Thomas	New Orleans, La.	208 Carondelet Building.
23	Frt.	4	75	George W. Stapleton	New York, N. Y.	251 St. Paul Avenue, S. I.
24	Tow.	7	200	Bay Transport Co. (Calif.)	San Francisco, Calif.	Pier 19.
25	Pas.	4	250	Richard W. Piepkorn	Port Huron, Mich.	Alpena, Mich.
26	Tow.	9	300	Sagadahoc Towing Co. (Me.)	Bath, Me.	Topsham, Me.
27	Tow.	4	150	J. G. Egan	New York, N. Y.	Forty-first Street and Broadway.
28	Tow.	19	834	Mystic S. S. Co. (Mass.)	Boston, Mass.	111 Devonshire Street.
29	Tow.	4	85	George V. Nolte	Seattle, Wash.	Bellingham, Wash.
30	Frt.	14	250	New York & New Jersey Steamboat Co. (N. J.).	Perth Amboy, N. J.	
31	Frt.	12	140	Florence Morton	New York, N. Y.	Peekskill, N. Y.
32	Tow.	9	105	Goodwin-Gallagher Sand & Gravel Corporation (N. Y.).	do	21 East Fortieth Street.
33	Tow.	4	100	Buxton Line (Va.)	Norfolk, Va.	Pier 2, Clyde Line Dock.
34	Frt.	37	[9] 1,500	United States Shipping Board	Newark, N. J.	Kearny, N. J.
35	Frt.	33	1,600	do	New York, N. Y.	45 Broadway.
36	Frt.	37	[9] 1,500	do	Newark, N. J.	Kearny, N. J.
37	Fsh.	7	75	Marine Iron & Ship Building Co. (Minn.)	Duluth, Minn.	Foot Eleventh Avenue, West.
38	Pas.	18	484	George W. Brown	Baltimore, Md.	2103 Druid Hill Avenue.
39	Pas.	11	1,000	Daniel F. McAllister	New York, N. Y.	24 State Street.
40	Tow.	8	250	Chesapeake Lighterage & Towing Co. (Md.)	Baltimore, Md.	Keyser Building.
41	Wrk.	15	1,200	Great Lakes Towing Co. (N. J.)	Duluth, Minn.	N. P. Dock.
42	Tow.	7	105	Mississippi, Yazoo & Sunflower River Transportation Co. (Miss.).	Baton Rouge, La.	Vicksburg, Miss.
43	Frt.	3	80	Charles R. Bailey	Bath, Me.	Pittston, Me.
44	Frt.	25	1,760	Stewart Furnace Co. (Ohio)	Cleveland, Ohio	Union Trust Building.
45	Frt.	4	188	Zenith Dredge Co. (Minn.)	Duluth, Minn.	303 Glencoe Building.
46	Tow.	4	30	B. W. Jayree & Co. (S. C.)	Georgetown, S. C.	
47	Fsh.	2	100	Herbert Gould	Chicago, Ill.	4310 South Michigan Avenue.
48	Frt.	23	200	John W. Lohmuller	Baltimore, Md.	463 Calvert Building.
49	Tow.	6	600	Shipowners & Merchants Tugboat Co. (Calif.).	San Francisco, Calif.	Pier 15.
50	Tow.	7	400	Foss Launch & Tug Co. (Wash.)	Tacoma, Wash.	400 Dock Street.
51	Fsh.	6	125	John Ernisse	Milwaukee, Wis.	Sheboygan, Wis.
52	Tnk.	32	1,200	American Petroleum Co. (Tex.)	Houston, Tex.	806 Main Street.
53	Frt.	40	[9] 2,500	United States Shipping Board	Newark, N. J.	Kearny, N. J.
54	Tow.	12	450	Federal Shipbuilding Co. (N. J.)	do	Do
55	Tow.	11	450	do	do	Do
56	Frt.	37	[9] 1,500	United States Shipping Board	do	Do.
57	Frt.	34	2,200	Mystic S. S. Co. (Mass.)	Boston, Mass.	111 Devonshire Street.
58	Frt.	16	800	Nicholson Transit Co. (Del.)	Wilmington, Del.	7 West Tenth Street.
59	Frt.	45	[9] 2,400	Guaranty Trust Co. (N. Y.)	New York, N. Y.	140 Broadway.
60	Fer.	7	2,000	Maine Central R. R. Co.	Portland, Me.	Union Station.
61	Fer.	15	2,000	Key System Transit Co. (Calif.)	San Francisco, Calif.	Oakland, Calif.
62	Fsh.	2	25	Charles F. Button	Marquette, Mich.	407 East Michigan Street.
63	Pas.	4	300	City of New York	New York, N. Y.	Municipal Building.
64	Tow.	3	80	Dalkena Lumber Co. (Wash.)	Port Townsend, Wash.	
65	Pas.	257	9,300	International Mercantile Marine Co. (N. J.)	New York, N. Y.	1 Broadway.
66	Frb.	14	460	District of Columbia	Washington, D. C.	Seventh Street Wharves.
67	Frt.	3	30	Carroll R. Beckett	Belfast, Me.	Islesboro, Me.

[9] Formerly st. p. { *a* John Sylvester. *b* Starlight.
[10] Formerly st. s. Charles L. Hutchinson.
[11] Formerly st. s. Duncan Robertson.
[12] Formerly st. s. Northwestern.
[13] Formerly st. s. Tomah.
[14] Formerly st. s. Green Bay.
[15] Formerly st. s. Robert Mills.

Line No.	Official No.	Signal letters	Rig	Name of vessel	Tonnage		Dimensions			When built	Where built
					Gross	Net	Length	Breadth	Depth		
							Feet	*Feet*	*Feet*		
1	216565	LMDB	St. s.	FIRMORE ✚⊙	7,117	4,431	449.1	57.2	34.0	1918	Sparrows Point, Md.
2	218697	LSHJ	St. s.	FIRTHCLIFFE ✚	6,075	3,780	400.5	54.2	30.4	1919	Newburgh, N. Y.
3	222429	MDSF	St. s.	FISHER ✚⊙	346	175	130.2	24.0	13.1	1922	East Boothbay, Me.
4	216942	LMWS	St. s.	Fish Hawk	352	149	139.4	24.4	13.1	1918	South Portland, Me.
5	219792	LWCQ	St. s.	FISHKILL ✚	5,628	3,477	400.5	54.2	30.4	1920	Newburgh, N. Y.
6	81145		St. s.	[1] Fleetwood	1,687	1,175	265.5	40.5	19.0	1887	West Bay City, Mich.
7	121213		St. s.	Fleetwood	34	23	73.8	16.0	4.6	1902	Aberdeen, Wash.
8	200156		St. s.	FLEMINGTON	220	149	98.0	24.5	13.8	1903	Philadelphia, Pa.
9	220048		St. w.	Flint	76	76	96.0	21.0	4.6	1920	Apalachicola, Fla.
10	120618		St. w.	Flora	185	94	141.0	30.5	4.0	1885	Sacramento, Calif.
11	224723		St. s.	Flora A	22	15	37.8	12.1	5.3	1925	Traverse City, Mich.
12	127065		St. s.	[2] Floral E. Roe	112	56	80.5	21.7	9.5	1894	Newburgh, N. Y.
13	120519		St. s.	Florence	102	75	81.0	18.3	5.7	1882	Setauket, N. Y.
14	120557		St. s.	Florence	36	18	56.0	15.0	7.0	1883	Boston, Mass.
15	120771		St. s.	[3] Florence	29	14	57.6	10.5	3.0	1874	New York, N. Y.
16	120901		St. s.	Florence	110	67	84.0	27.0	7.5	1892	Wilmington, Del.
17	121033		St. s.	Florence	20	13	48.2	12.2	4.0	1896	Washington, N. C.
18	121107		St. s.	Florence	248	168	115.0	24.0	8.6	1899	Wilmington, Del.
19	121220		St. w.	Florence	30	30	80.5	16.8	2.8	1902	Harvey, La.
20	205269		St. s.	[4] Florence	43	29	62.0	15.7	6.7	1908	Erie, Pa.
21	220523		St. s.	Florence	41	22	67.7	16.2	6.0	1902	Phoenix, N. Y.
22	205125		St. s.	Florence D ⊙	23	10	60.0	11.0	5.0	1908	Pekin, Ill.
23	203516		St. s.	Florence W	35	24	55.7	16.6	6.5	1906	New Baltimore, N. Y.
24	210587	LCPJ	St. s.	[5] FLORENCE LUCKENBACH. ⊙	4,953	3,197	401.8	52.2	27.3	1910	Glasgow, Scotland
25	210812	LCRM	St. s.	[6] FLORENCE OLSON ⊙	1,437	891	216.5	40.2	14.1	1912	Long Beach, Calif.
26	121032		St. p.	*Florida*	818	667	156.0	36.6	13.3	1896	Chester, Pa.
27	121134		St. s.	Florida	57	39	86.0	18.2	6.5	1900	Scranton, Miss.
28	126150	KCBQ	St. p.	[7] *Florida*	807	564	203.0	32.4	10.5	1883	Wyandotte, Mich.
29	212060		St. w.	[8] Florida	68	68	104.3	38.0	3.7	1914	Dravosburg, Pa.
30	213813	LFRG	St. s.	FLORIDIAN ⊙	6,719	4,167	415.0	53.7	28.1	1915	Sparrows Point, Md.
31	120854		St. s.	Florine	90	25	99.8	25.3	5.6	1891	New Orleans, La.
32	121094		St. s.	Flosie	66	45	72.2	18.5	7.5	1898	Tacoma, Wash.
33	220130		St. s.	Flower City	27	10	50.0	15.5	4.9	1909	Buffalo, N. Y.
34	218596	LSCW	St. s.	FLUOR SPAR ✚⊙	5,562	3,434	390.0	54.2	27.6	1919	Hog Island, Pa.
35	120904		St. s.	Flushing	49	24	59.4	17.6	7.0	1892	Tottenville, N. Y.
36	207916	LBQJ	St. s.	FOAM ⊙	244	114	114.3	22.5	11.6	1910	Quincy, Mass.
37	216376	LKSN	St. s.	FOAM ⊙	308	96	135.0	22.8	13.4	1918	Manitowoc, Wis.
38	200948		St. s.	[9] FONTANA ⊙	3,887	2,935	362.8	50.2	20.0	1904	Ecorse, Mich.
39	217915		St. s.	[10] Ford No. 1	190	111	125.4	22.3	10.3	1919	Milford, Del.
40	220354	MBCP	St. s.	Forest King ⊙	2,426	1,724	267.6	46.2	24.0	1920	Aberdeen, Wash.
41	120689		St. s.	Forest Queen	138	69	100.8	22.2	7.2	1887	Athens, N. Y.
42	210782		St. s.	Forest T. Crosby	83	24	74.0	20.3	9.7	1912	Seattle, Wash.
43	207622		St. s.	Forester	39	24	58.3	16.0	5.6	1910	Hoquiam, Wash.
44	212187		St. w.	Forrester	159	108	95.5	21.8	4.9	1914	Mount Vernon, Wash.
45	203229		St. s.	[11] Fort Ann	33	22	59.4	17.0	5.6	1906	Athens, N. Y.
46	219759	LWBN	St. s.	FORT ARMSTRONG ✚	3,545	2,174	324.0	46.2	25.0	1920	Newark, N. J.
47	207985	LBQP	St. s.	Fort Bragg	912	498	188.0	40.0	14.3	1910	Fairhaven, Calif.
48	140459		St. s.	[12] Fort Edward	49	33	75.0	18.4	5.6	1881	Buffalo, N. Y.
49	217707	LQGM	St. s.	Fort George ✚⊙	2,551	1,528	267.3	46.0	23.6	1919	Jacksonville, Fla.
50	213656		St. s.	FORT LEE	923	628	177.4	39.7	16.0	1915	Wilmington, Del.
51	218720	LSJH	St. s.	Fort Logan ✚	2,534	1,516	266.5	46.0	24.1	1918	North Bend, Oreg.
52	141741		St. s.	[13] Fort Meigs	108	95	115.6	29.0	6.0	1901	Oshkosh, Wis.
53	200894		St. p.	[14] FORT ORANGE	4,307	2,800	411.1	50.8	12.8	1903	Wilmington, Del.
54	210771		St. w.	Fort Sutter	1,139	801	219.2	42.6	9.3	1912	San Francisco, Calif.
55	217319	LPCS	St. s.	FORT WAYNE ✚	6,231	3,921	409.6	54.4	27.4	1918	Baltimore, Md.
56	96407		St. s.	[15] Fort Wood	198	144	97.0	21.6	7.5	1898	Greenport, N. Y.
57	217595	LPWC	St. s.	FORT PITT BRIDGE ✚	3,283	2,001	324.0	46.2	25.0	1918	Newark, N. J.
58	77546		St. s.	[16] Fortuna	108	74	80.1	21.8	10.0	1902	Tottenville, N. Y.
59	202052		St. s.	[17] Fortuna	59	30	70.5	18.6	7.9	1905	Solomons, Md.
60	202854		St. s.	Fortuna	121	82	113.4	26.6	6.8	1906	Seattle, Wash.
61	209101		St. s.	Fortuna	21	16	43.0	12.6	5.6	1911	Manitowoc, Wis.

[1] Formerly st. s. William H. Gratwick.

[2] Formerly st. s. (*a* Comet. *b* S. O. Co. No. 5. *c* Socony 5. *d* Madeline Meseck.)

[3] Formerly U. S. Q. M. C. st. s. Barrancas.

[4] Formerly st. s. Commodore Perry.

[5] Formerly (*a* British st. s. Damara. *b* st. s. Damara.)

[6] Formerly st. s. Paraiso.

[7] Formerly st. p. (*a* City of Mackinac. *b* State of New York.)

[8] Formerly *st. p. Albert.

Line No.	Service	Crew	Indicated horse-power	Name of owner	Home port	Address of owner
1	Frt.	37	[9] 2,400	Guaranty Trust Co. (N. Y.)	New York, N. Y.	140 Broadway.
2	Frt.	53	[10] 2,000	United States Shipping Board	do	45 Broadway.
3	Fsh.	18	550	Portland Trawling Co. (Me.)	Portland, Me.	
4	Fsh.	21	550	Deep Sea Fisheries (Me.)	Rockland, Me.	Tillsons Wharf.
5	Frt.	53	[11] 3,000	United States Shipping Board	New York, N. Y.	45 Broadway.
6	Frt.	17	1,350	Nicholson Transit Co. (Del.)	Detroit, Mich.	900 Union Trust Building.
7	Tow.	2	175	Wilson Tugboat Co. (Wash.)	Seattle, Wash.	Aberdeen, Wash.
8	Tow.	10	500	Central R. R. Co. of New Jersey (N. J.)	New York, N. Y.	143 Liberty Street.
9	Frt.	11	60	Thronateeska Navigation Co. (Ga.)	Apalachicola, Fla.	Bainbridge, Ga.
10	Frt.	30	180	Sacramento Transportation Co. (Calif.)	San Francisco, Calif.	Sacramento, Calif.
11	Fsh.	3	35	William Hopkins	Grand Haven, Mich.	Northport, Mich.
12	Tow.	6	300	Daniel Roe Towing & Transportation Co. (N. J.).	New York, N. Y.	1 Broadway.
13	Oys.	6	60	H. J. Lewis Oyster Co. (Conn.)	Bridgeport, Conn.	Stratford, Conn.
14	Tow.	5	75	James Hendricks	Albany, N. Y.	West Camp, N. Y.
15	Tow.	5	15	B. J. Trobak	Pensacola, Fla.	
16	Tow.	7	40	Pontin Boat Corporation (Del.)	New York, N. Y.	90 West Street.
17	Frt.	3	30	McCoy G. Waters	Washington, N. C.	
18	Pas.	5	190	Bayonne & New Haven Transportation Co. (N. J.).	New York, N. Y.	114 Liberty Street.
19	Tow.	10	182	Louisiana Cypress Lumber Co. (La.)	New Orleans, La.	
20	Fsh.	6	55	Eliza M. Thomas	Erie, Pa.	25½ West Second Street.
21	Frt.	8	30	Peoples Ice Co. (N. Y.)	Rochester, N. Y.	Syracuse, N. Y.
22	Tow.	1	50	Meramec Portland Cement & Material Co. (Mo.).	St. Louis, Mo.	
23	Frt.	3	75	John P. Panderson	Albany, N. Y.	
24	Frt.	37	2,750	Luckenbach Steamship Co. (Del.)	New York, N. Y.	44 Whitehall Street.
25	Frt.	24	900	Oliver J. Olson & Co. (Calif.)	San Francisco, Calif.	1 Drumm Street.
26	Fer.	6	500	City of New York	New York, N. Y.	Municipal Building.
27	Plt.	12	125	Andrew McFarland	Port Arthur, Tex.	
28	Pas.	43	950	Western Transportation Co. (Del.)	Duluth, Minn.	Board of Trade Building.
29	Pas.	5	100	John F. Klein	St. Louis, Mo.	Cairo, Ill.
30	Frt.	36	4,000	American-Hawaiian Steamship Co. (N. J.)	New York, N. Y.	8 Bridge Street.
31	Frt.	14	201	Springfield Lumber Co. (La.)	New Orleans, La.	Springfield, La.
32	Tow.	6	175	Willson & Sylvester Mill Co. (Alaska)	Wrangell, Alaska	
33	Tow.	3	25	State of New York	Buffalo, N. Y.	Foot Porter Avenue.
34	Frt.	42	[12] 2,500	United States Shipping Board	Philadelphia, Pa.	Bourse Building.
35	Tow.	6	250	Red Star Towing & Transportation Co. (W. Va.).	New York, N. Y.	17 Battery Place.
36	Tow.	12	500	Anthony J. McAllister	do	24 State Street.
37	Cod.	24	600	Bay State Fishing Co. (Me.)	Boston, Mass.	New Fish Pier.
38	Frt.	24	1,000	Progress S. S. Co. (Ohio)	Cleveland, Ohio	Union Trust Building.
39	Tow.	8	600	Ford Motor Co.	Detroit, Mich.	Highland Park, Mich.
40	Frt.	26	1,600	Forest King Co. (Wash.)	Seattle, Wash.	841 Railroad Avenue South.
41	Frt.	8	180	Charles Carr	Perth Amboy, N. J.	Keansburg, N. J.
42	Tow.	7	350	Independent Towing Co. (Wash.)	Seattle, Wash.	Pier 40.
43	Tow.	3	175	Forester Tug Boat Co. (Wash.)	do	Aberdeen, Wash.
44	Frt.	5	200	American Tug Boat Co. (Wash.)	do	Port Townsend, Wash.
45	Tow.	3	75	Lake Champlain Transportation Co. (N. Y.)	Albany, N. Y.	Whitehall, N. Y.
46	Frt.	37	[13] 1,500	United States Shipping Board	Newark, N. J.	Kearny, N. J.
47	Frt.	20	550	Chas. H. Higgins	San Francisco, Calif.	268 Market Street.
48	Tow.	9	150	Lake Champlain Transportation Co. (N. Y.)	Albany, N. Y.	Whitehall, N. Y.
49	Frt.	40	1,400	United States Shipping Board	Jacksonville, Fla.	
50	Fer.	7	1,000	Riverside & Fort Lee Ferry Co. (N. Y.)	New York, N. Y.	Foot West One hundred and twenty-fifth Street.
51	Frt.	45	1,400	United States Shipping Board	Marshfield, Oreg.	
52	Frt.	4	150	James Scanes Boat & Dock Co. (Ohio)	Toledo, Ohio	401 Ohio Street.
53	Pas.	126	5,000	Hudson Navigation Co. (N. J.)	New York, N. Y.	Pier 32, North River.
54	Pas.	40	1,200	California Transportation Co. (Calif.)	San Francisco, Calif.	Pier 3.
55	Frt.	67	[14] 2,500	United States Shipping Board	Baltimore, Md.	22 Light Street.
56	Pas.	8	500	Steamer Fort Wood (N. Y.)	New York, N. Y.	52 South Street.
57	Frt.	37	[15] 1,500	United States Shipping Board	Norfolk, Va.	Army Base.
58	Tow.	7	250	Newton Creek Towing Co. (N. Y.)	New York, N. Y.	Long Island City, N. Y.
59	Tow.	7	225	Southern Transportation Co. (N. J.)	Philadelphia, Pa.	Commercial Trust Building.
60	Pas.	3	600	King County (Wash.)	Seattle, Wash.	County-City Building.
61	Fsh.	5	40	Andrew Lodde	Milwaukee, Wis.	Port Washington, Wis.

[9] Formerly st. s. {a R. W. England. b Frank Seither.
[10] Formerly st. s. D. Collora.
[11] Formerly st. s. Whitehall.
[12] Formerly st. s. {a Lena Knobloch. b George La Way.
[13] Formerly st. s. Lefevre.
[14] Formerly st. p. C. W. Morse.
[15] Formerly st. s. Holyoake.
[16] Formerly st. s. {a John K. Gilkinson. b Gerard H. Keller.
[17] Formerly st. s. Edward G. Gummel.

Line No.	Official No.	Signal letters	Rig	Name of vessel	Tonnage		Dimensions			When built	Where built
					Gross	Net	Length	Breadth	Depth		
							Feet	*Feet*	*Feet*		
1	136985		St. s.	[1] Foss No. 15	44	30	60.0	17.0	6.5	1902	Tacoma, Wash.
2	218788	LSNJ	St. s.	FOURTH ALABAMA ✚	3,283	2,000	324.0	46.2	25.0	1919	Newark, N. J.
3	203216		St. s.	Fram	17	11	43.0	11.4	3.9	1906	Hoquiam, Wash.
4	209226		St. s.	Fram	50	17	60.0	16.8	6.6	1901	Nacknack, Alaska
5	224549		St. s.	Fram	47	22	65.4	18.2	6.6	1925	Oakland, Calif.
6	120925		St. s.	FRANCES	80	40	80.5	17.0	8.4	1893	Sparrows Point, Md.
7	202063		St. w.	Frances	698	542	174.0	38.0	8.3	1905	San Francisco, Calif.
8	208060		St. s.	Frances	38	31	55.0	22.0	4.0	1910	do
9	214269		St. s.	Frances C	17	12	40.4	12.5	4.2	1916	Saugatuck, Mich.
10	213749		St. s.	Frances N	16	11	37.0	11.0	4.2	1915	Northport, Mich.
11	86290		St. s.	[2] Frances G. Conwell	27	13	51.0	16.0	3.3	1894	Elizabeth City, N. C.
12	200337		St. s.	Francis C. Hersey	79	47	77.6	21.7	9.5	1903	South Portland, Me.
13	203917		St. s.	[3] FRANCIS E. HOUSE	7,769	5,943	585.0	60.2	27.5	1907	Chicago, Ill.
14	221868	MDJL	St. s.	FRANCIS E. POWELL ✚⊙	7,096	4,325	431.0	59.2	33.4	1922	Baltimore, Md.
15	111434		St. s.	[4] Francis J. Reichert	112	76	87.6	21.3	9.9	1902	Noank, Conn.
16	201802		St. s.	FRANCIS L. ROBBINS	4,222	3,036	380.0	50.0	28.0	1905	Cleveland, Ohio.
17	81667		St. s.	[5] Frank	74	27	89.3	17.6	6.0	1899	Madisonville, La.
18	120552		St. s.	Frank	26	13	57.5	14.8	6.4	1883	Baltimore, Md.
19	120938		St. s.	Frank	61	30	75.6	17.8	7.6	1893	Rondout, N. Y.
20	121176		St. s.	Frank S., jr	23	16	59.4	13.5	5.0	1901	Buffalo, N. Y.
21	120839		St. s.	FRANK W	93	46	74.8	18.6	11.5	1891	do
22	207284		St. s.	[6] FRANK BILLINGS ⊙	5,494	4,153	444.0	56.2	31.0	1910	Ecorse, Mich.
23	203762		St. s.	Frank Braeger	16	11	37.8	10.7	4.2	1906	Manitowoc, Wis.
24	211652		St. s.	Frank Dean	253	203	105.1	28.1	11.1	1913	Weehawken, N. J.
25	121204		St. w.	Frank Fowler	67	67	103.8	21.0	4.0	1901	Newport, Ky.
26	121015		St. s.	FRANK ROCKFELLER	2,759	2,013	366.5	45.0	26.0	1896	Superior, Wis.
27	203473		St. s.	[7] FRANK SEITHER ⊙	4,871	3,586	420.0	52.0	28.0	1906	Lorain, Ohio.
28	120709		St. s.	Frank Woods	384	316	120.0	25.6	10.6	1888	Saugatuck, Mich.
29	218958	LTBF	St. s.	Frank A. Furst	181	123	104.3	23.0	10.9	1919	Baltimore, Md.
30	202770		St. s.	FRANK C. BALL	6,909	5,459	530.0	56.2	32.0	1906	Ecorse, Mich.
31	209997		St. s.	FRANK C. OSBORN ✚	681	345	155.0	37.0	10.5	1912	Cleveland, Ohio.
32	215145	LHFT	St. s.	Frank D. Stout	1,113	653	190.0	43.0	15.4	1917	St. Helens, Oreg.
33	121257		St. s.	Frank E. Brown	45	30	53.8	18.2	6.5	1902	Stratford, Conn.
34	120796		St. p.	FRANK E. KIRBY	532	374	195.5	30.1	10.2	1890	Wyandotte, Mich.
35	204799		St. s.	[8] FRANK E. TAPLIN ✚	4,961	3,632	420.0	52.0	28.0	1907	Lorain, Ohio.
36	221147	MCQH	St. s.	FRANK G. DRUM ✚△	7,048	4,295	435.0	56.2	33.5	1921	Alameda, Calif.
37	212090	LDKH	St. s.	FRANK H. BUCK △	6,076	3,850	408.8	55.5	31.7	1914	San Francisco, Calif.
38	215204		St. s.	FRANK H. GOODYEAR ⊙	8,243	6,409	580.0	60.0	27.9	1917	Ecorse, Mich.
39	106700		St. s.	[9] Frank T. Desnoyers	94	47	84.0	21.1	9.8	1890	Athens, N. Y.
40	121219		St. s.	FRANK W. HART	3,942	3,108	380.0	49.7	28.0	1902	Lorain, Ohio.
41	200639		St. s.	Frank & Helen McAvoy	75	51	72.9	19.5	6.5	1903	Brooklyn, N. Y.
42	207767		St. s.	[10] *Frankford*	63	43	70.0	17.5	7.5	1881	Camden, N. J.
43	81492		St. s.	[11] Franklin	140	77	80.0	21.0	9.5	1894	St. Clair, Mich.
44	221123	MCPD	St. s.	FRANKLIN ⊙	2,841	1,670	299.3	43.1	25.6	1921	Mariners Harbor, N.Y.
45	219446	LVGD	St. s.	FRANKLIN COUNTY ✚	2,592	1,613	251.0	43.6	26.1	1919	Lorain, Ohio.
46	120610		St. s.	Franklin Edson	112	63	90.0	18.6	8.7	1885	Brooklyn, N. Y.
47	220865	MCBP	St. s.	FRANKLIN K. LANE ✚⊙	6,998	4,302	435.0	56.2	33.6	1920	Alameda, Calif.
48	215829	LJHR	St. s.	Fred Baxter ⊙	1,294	707	213.3	42.0	16.1	1917	North Bend, Oreg.
49	121250		St. s.	Fred Driscoll	30	17	64.0	14.3	4.6	1902	Lorain, Ohio.
50	209879		St. w.	Fred Hall	88	88	121.0	28.0	3.2	1912	Cincinnati, Ohio.
51	202516		St. s.	[12] FRED A. BRITTEN	79	53	69.0	18.0	8.5	1905	Wilmington, Del.
52	117153		St. s.	[13] Fred B. Dalzell	135	92	92.0	22.4	11.0	1920	Noank, Conn.
53	25319		St. s.	[14] Fred B. Dalzell, jr	96	65	78.9	20.3	10.1	1900	Brooklyn, N. Y.
54	224706		St. s.	Fred C. Greiling	54	37	65.0	16.5	9.2	1925	Green Bay, Wis.
55	121152	KQJB	St. s.	FRED E. RICHARDS	357	174	121.4	26.5	14.7	1900	Philadelphia, Pa.
56	120877		St. s.	Fred E. Scammell	32	16	54.7	15.7	7.0	1891	Brooklyn, N. Y.
57	222641		St. s.	FRED G. HARTWELL ✚⊙	8,889	6,942	602.8	64.2	28.5	1922	Lorain, Ohio.
58	120946		St. s.	Fred M. Lawrence	124	92	89.0	17.5	9.8	1893	Buffalo, N. Y.
59	212487		St. s.	[15] FRED W. UPHAM	88	60	72.4	20.2	10.0	1914	Ferrysburg, Mich.
60	215817	LJKP	St. s.	FRED W. WELLER ⊙	9,485	5,899	500.0	68.0	28.0	1917	San Francisco, Calif.
61	120979		St. s.	FREDERICA	293	256	117.8	26.0	6.8	1894	Philadelphia, Pa.
62	222671		St. p.	Frederick	32	31	62.0	19.0	3.1	1922	Sattes, W. Va.
63	215635	LHWD	St. s.	[16] FREDERIC EWING ⊙	6,773	4,157	435.0	56.0	32.0	1917	do
64	120574		St. s.	Fred'k. Jansen	28	14	58.0	15.5	5.9	1884	Philadelphia, Pa.
65	76449		St. s.	[17] Fred'k. Lennig	75	37	82.0	18.2	8.8	1883	South Amboy, N. J.
66	77530		St. s.	[18] Frederick Reichert	52	35	62.5	17.6	7.5	1902	Tottenville, N. Y.
67	209601		St. s.	FREDERICK D. UNDERWOOD.	217	147	109.6	25.1	11.6	1912	Port Richmond, N. Y.

[1] Formerly st. s. Elf.
[2] Formerly st. s. G. F. Derickson.
[3] Formerly st. s. William B. Kerr.
[4] Formerly st. s. {a Robert Palmer. b George N. Barrett.}
[5] Formerly st. s. W. W. Carre.
[6] Formerly st. s. Champlain.
[7] Formerly st. s. Joshua E. Rhodes.
[8] Formerly st. s. Chas. W. Kotcher.
[9] Formerly st. s. {a Acme. b S. O. Co. No. 3. c Haber Bros. d S. W. Holbrock.}
[10] Formerly st. s. Samuel G. King.

Line No.	Service	Crew	Indicated horsepower	Name of owner	Home port	Address of owner
1	Tow.	5	125	Foss Launch & Tug Co. (Wash.)	Tacoma, Wash	400 Dock Street.
2	Frt.	37	[9] 1,500	United States Shipping Board	Newark, N. J	Kearny, N. J.
3	Tow.	3	75	T. V. Ultican	Seattle, Wash	Aberdeen, Wash.
4	Fsh.	3	130	Nack-Nack Packing Co. (Calif.)	Unalaska, Alaska	
5	Fsh.	7	150	Naknek Packing Co. (Calif.)	San Francisco, Calif	2 Pine Street.
6	Tow.	9	200	Sanford & Brooks Co. (Md.)	Baltimore, Md	South and Water Streets.
7	Frt.	26	500	Bay Transport Co. (Calif.)	San Francisco, Calif	Pier 26.
8	Frt.	2	20	Pacific Stevedoring & Ballasting Co. (Calif.)	do	26 Front Street.
9	Fsh.	5	75	Frank Gleason	Grand Haven, Mich	Saugatuck, Mich.
10	Fsh.	2	30	Bruce A. Nelson	do	Northport, Mich.
11	Frt.	3	100	H. O. Underhill	New York, N. Y	32 St. Paul Place (B.).
12	Frt.	6	325	Commercial Towing Co. (Mass.)	Boston, Mass	Commercial Wharf.
13	Frt.	24	1,800	Pittsburgh Steamship Co. (W. Va.)	Duluth, Minn	Wolvin Building.
14	Tnk.	32	[9] 2,500	Atlantic Refining Co. (Pa.)	Philadelphia, Pa	260 South Broad Street.
15	Tow.	7	325	Reichert Towing Line (N. Y.)	New York, N. Y	85 Commercial Street.
16	Frt.	26	1,000	Becker S. S. Co. (Ohio)	Cleveland, Ohio	Fairport, Ohio.
17	Pas.	2	250	Poitevent & Favre Lumber Co. (Miss.)	New Orleans, La	Mandeville, La.
18	Tow.	4	100	Maurice Bowden	Jacksonville, Fla	Mandarin, Fla.
19	Tow.	8	155	Cornell Steamboat Co. (N. Y.)	Albany, N. Y	Kingston, N. Y.
20	Fsh.	3	40	T. J. Desmond	Buffalo, N. Y	Dunkirk, N. Y.
21	Tow.	4	400	Great Lakes Towing Co. (Ohio)	Cleveland, Ohio	1060 Union Trust Building.
22	Frt.	22	1,700	Pioneer S. S. Co. (Ohio)	do	Fairport, Ohio.
23	Fsh.	4	15	Frank Braeger	Milwaukee, Wis	Tippecanoe, Wis.
24	Frt.	8	250	Astell Coaling & Lighterage Co. (N. Y.)	New York, N. Y	90 West Broadway.
25	Tow.	5	257	Duquesne Slag Products Co. (Pa.)	Pittsburgh, Pa	Diamond Building.
26	Frt.	25	2,000	Pittsburgh Steamship Co. (W. Va.)	Duluth, Minn	Wolvin Building.
27	Frt.	27	1,470	Becker S. S. Co. (Ohio)	Cleveland, Ohio	Kirby Building.
28	Pas.	12	300	Benton Transit Co. (Mich.)	Grand Haven, Mich	Benton Harbor, Mich.
29	Tow.	14	650	Arundel Corporation (Md.)	Baltimore, Md	Fidelity Building.
30	Frt.	25	1,700	Globe Steamship Co. (Minn.)	Duluth, Minn	Alworth Building.
31	Frt.	14	500	Superior Sand & Gravel Co. (Mich.)	Detroit, Mich	926 Dime Bank Building.
32	Pas.	29	640	California & Oregon Lumber Co. (Del.)	San Francisco, Calif	2 Pine Street.
33	Oys.	3	25	Frederick F. Brown	New Haven, Conn	494 Quinnipiac Avenue.
34	Pas.	22	1,400	Detroit & Kingsville Navigation Co. (Mich.)	Detroit, Mich	900 Union Trust Building.
35	Frt.	28	1,300	Wilson Transit Co. (Ohio)	Cleveland, Ohio	
36	Tnk.	38	3,100	Associated Oil Co. (Calif.)	San Francisco, Calif	79 New Montgomery Street.
37	Tnk.	40	2,600	do	do	Do.
38	Frt.	32	1,900	American Steamship Co. (N. Y.)	Buffalo, N. Y	Prudential Building.
39	Tow.	6	150	James P. Stuart	New York, N. Y	11 Moore Street.
40	Frt.	28	1,450	National Steamship Co. (Minn.)	Duluth, Minn	Alworth Building.
41	Pas.	5	250	Eliza McAvoy	New York, N. Y	Canarsie Shore, N. Y.
42	Tow.	8	250	City of Philadelphia	Philadelphia, Pa	City Hall.
43	Fer.	2	200	Charles Fix	Buffalo, N. Y	1826 Niagara Street.
44	Tnk.	36	1,500	Galena Navigation Co. (Del.)	Houston, Tex	806 Main Street.
45	Frt.	34	1,200	United States Shipping Board	New York, N. Y	45 Broadway.
46	Pas.	5	300	City of New York	do	Municipal Building.
47	Tnk.	47	3,100	Pan American Petroleum & Transport Co. (Del.).	Los Angeles, Calif	Security Building.
48	Frt.	26	850	Fred Baxter Steamship Co. (Calif.)	San Francisco, Calif	American National Bank Building.
49	Fsh.	3	75	Albert E. Baker	Buffalo, N. Y	Dunkirk, N. Y.
50	Tow.	4	364	T. J. Hall	Cincinnati, Ohio	303 Central Office Building.
51	Pas.	6	240	John Cullnan	Chicago, Ill	1909 Newport Avenue.
52	Tow.	7	300	W. Freeland Dalzell	New York, N. Y	24 State Street.
53	Tow.	6	275	Fred B. Dalzell	do	Do.
54	Tow.	8	290	Greiling Brothers Co. (Wis.)	Milwaukee, Wis	Green Bay, Wis.
55	Tow.	8	790	Great Lakes Dredge & Dock Co. (N. J.)	do	
56	Tow.	4	95	Newark & New York Towboat Co. (N. J.)	Newark, N. J	99 Riverside Avenue.
57	Frt.	35	2,400	Franklin Steamship Co. (Minn.)	Duluth, Minn	
58	Frt.	3	75	Frank J. Peterson	Jacksonville, Fla	Leesburg, Fla.
59	Tow.	9	400	United States Building Material Co. (Ill.)	Chicago, Ill	111 West Washington Street.
60	Tnk.	48	3,300	Standard Oil Co. (N. J.)	New York, N. Y	26 Broadway.
61	Pas.	13	220	Frederica & Philadelphia Navigation Co. (Del.).	Wilmington, Del	Frederica, Del.
62	Pas.	2	30	Sattes Ferry Co. (W. Va.)	Pittsburgh, Pa	Statts, W. Va.
63	Tnk.	41	[9] 2,600	Pan American Petroleum & Transport Co. (Del.).	Los Angeles, Calif	1015 Security Building.
64	Tow.	4	90	William Ganer	Philadelphia, Pa	151 South Front Street.
65	Tow.	5	400	Peter Hagan	do	127 Walnut Street.
66	Tow.	5	350	Reichert Towing Line (N. Y.)	New York, N. Y	85 Commercial Street.
67	Tow.	11	900	Baltimore & Ohio R. R. Co. (Md.)	Baltimore, Md	Baltimore and Charles Streets.

[11] Formerly st. s. Welcome.
[12] Formerly st. s. Alida.
[13] Formerly {a Samuel E. Bouker. b Dalzelline.
[14] Formerly st. s. Union.
[15] Formerly st. s. American.
[16] Formerly st. s. Wilhelm Jebsen.
[17] Formerly st. s. Jamesburg.
[18] Formerly st. s. John Douglass.

Line No.	Official No.	Signal letters	Rig	Name of vessel	Tonnage		Dimensions			When built	Where built
					Gross	Net	Length	Breadth	Depth		
							Feet	*Feet*	*Feet*		
1	202245		St. s.	Frederick G. Bourne	286	194	118.6	25.0	10.2	1905	Newburgh, N. Y.
2	216103		St. s.	Frederick H. Steimle	46	31	51.0	15.0	6.8	1917	Manitowoc, Wis.
3	215424	LHPT	St. s.	FREDERICK R. KELLOGG +⊙	7,127	4,418	425.8	57.0	31.4	1917	Oakland, Calif.
4	96399		St. s.	[1] Frederick T. Kellers	156	78	78.8	23.3	11.6	1898	Buffalo, N. Y.
5	200168		St. s.	FREEHOLD	220	149	98.0	24.5	13.8	1903	Philadelphia, Pa.
6	216032	LJSC	St. s.	FREEMAN ⊙	3,350	1,949	318.5	49.5	24.2	1918	Camden, N. J.
7	212805	LDWR	St. s.	[2] FREEPORT SULPHUR No. 1. ⊙	2,588	1,552	294.0	45.1	22.5	1914	Wilmington, Del.
8	215201	LHFC	St. s.	FREEPORT SULPHUR No. 2. ⊙	488	252	152.2	26.1	15.1	1917	Baltimore, Md.
9	219830	LWFG	St. s.	FREEPORT SULPHUR No. 5. +⊙	4,127	2,440	355.5	52.5	24.8	1920	Kearny, N. J.
10	220640	MBNL	St. s.	FREEPORT SULPHUR No. 6. +⊙	4,487	2,649	353.8	52.6	27.7	1920	do
11	216155	LKVS	St. s.	FRESNO +	6,002	4,492	402.6	53.0	32.0	1918	Oakland, Calif.
12	210837	LCRT	St. s.	FRIEDA ⊙	3,365	1,901	348.7	45.1	25.3	1912	Quincy, Mass.
13	223078		St. s.	FRONTENAC +⊙	8,158	6,531	590.0	60.0	27.8	1923	River Rouge, Mich.
14	207434		St. s.	[3] FRONTIER	421	287	119.8	38.9	14.6	1910	Buffalo, N. Y.
15	219302	LTWF	St. s.	FUELOIL +	1,370	760	242.5	36.9	19.7	1919	Violet, La.
16	121064	KNQT	St. s.	Fulton	605	393	152.7	33.5	11.4	1898	Fairhaven, Calif.
17	207060	LBHQ	St. s.	FULTON	229	156	93.3	25.2	12.1	1909	Port Richmond, N. Y.
18	208824		St. s.	Fulton	158	93	101.4	29.0	8.6	1911	Tottenville, N. Y.
19	215519		St. s.	G. McDonald	16	11	41.2	11.1	4.8	1910	International Falls, Minn.
20	86336		St. s.	G. Vasa	8	5	26.2	10.7	3.8	1895	Paulsbo, Wash.
21	206423		St. s.	G. A. BOECKLING	328	157	155.2	30.0	9.1	1909	Ecorse, Mich.
22	86559	LPJB	St. s.	G. A. FLAGG +	3,299	1,864	332.0	42.0	22.7	1901	West Superior, Wis.
23	223439		St. s.	G. A. Minor	45	30	52.5	13.2	6.1	1922	Marinette, Wis.
24	206023		St. s.	G. A. THOMLINSON ⊙	6,361	4,862	501.0	54.0	30.0	1909	Lorain, Ohio
25	85568		St. s.	G. C. Adams	80	40	83.6	20.0	7.0	1878	Jersey City, N. J.
26	92911	KNRV	St. s.	[4] G. E. ROPER ⊙	439	246	138.8	27.0	16.0	1898	Camden, N. J.
27	86383		St. s.	G. F. BRADY	238	205	107.4	23.0	7.4	1897	Philadelphia, Pa.
28	86675		St. s.	G. H. Breymann	60	41	75.6	19.4	9.4	1903	Toledo, Ohio
29	120789		St. s.	[5] G. H. Dalzell	94	64	86.2	19.5	9.6	1889	Philadelphia, Pa.
30	208801		St. s.	[6] G. H. McNeal	244	138	128.4	21.0	11.0	1911	Milford, Del.
31	212557		St. s.	[7] G. H. Minor	130	88	79.9	24.1	10.5	1914	Noank, Conn.
32	130386		St. s.	[8] G. J. Conroy	53	36	68.5	18 2	7.1	1887	Tottenville, N. Y.
33	86010		St. s.	G. J. GRAMMER +⊙	4,471	3,703	418.0	48.0	28.0	1902	West Superior, Wis.
34	202772		St. w.	G. K. Wentworth	325	285	145.0	28.5	7.0	1905	Portland, Oreg.
35	157601		St. s.	[9] G. N. WILSON +⊙	4,626	3,584	412.9	51.5	28.0	1900	Wyandotte, Mich.
36	86463		St. s.	G. R. Sherman	92	62	75.0	30.0	8.0	1890	Champlain, N. Y.
37	85527		St. s.	G. S. Allyn +⊙	211	136	150.4	20.0	10.7	1878	Mystic, Conn.
38	100501		St. s.	[10] G. T. Rendle	30	15	52.3	14.0	6.2	1891	Dover, N. H.
39	212008		St. s.	G. W. Cobbett	9	6	58.5	12.0	3.0	1914	Pittsburgh, Pa.
40	86548		St. s.	C. W. DECKER	77	52	68.1	19.6	8.0	1900	Newburgh, N. Y.
41	209597		St. w.	G. W. Williams	9	9	74.9	16.0	3.0	1912	Rogers Incline, Ala.
42	86655		St. s.	G. H. A. Thomas	90	50	98.7	25.8	4.8	1902	Madisonville, La.
43	219353	LVBT	St. s.	GAFFNEY +⊙	4,827	2,985	380.5	53.1	26.9	1919	Seattle, Wash.
44	217780	LQKS	St. s.	GALAHAD +	5,728	3,547	409.6	54.4	27.4	1919	Baltimore, Md.
45	218983	LTCN	St. s.	[11] GALENA +⊙	5,102	3,542	391.8	51.3	28.8	1919	Wilmington, Del.
46	216778	LMNS	St. s.	GALESBURG +	5,138	3,646	377.0	52.0	26.8	1918	Shooters Island, N. Y.
47	86127		St. s.	Gallon	237	146	105.7	30.3	9.6	1891	Philadelphia, Pa.
48	221110	MCNP	St. s.	GALVESTON +	6,171	3,797	395.5	55.0	31.4	1921	New Orleans, La.
49	207230		St. w.	Gamecock	464	406	160.1	33.6	7.8	1910	Portland, Oreg.
50	86172		St. s.	Gard B. Reynolds	45	22	64.3	15.5	7.0	1891	Philadelphia, Pa.
51	85592		St. p.	Garden City	1,080	730	208.0	37.0	13.6	1879	San Francisco, Calif.
52	86659		St. w.	Gardie Eastman	100	100	112.0	22.0	3.7	1903	Rock Island, Ill.
53	217145	LNMT	St. s.	GARFIELD ⊙	2,718	1,538	290.4	45.0	22.8	1918	Elizabeth, N. J.
54	221070	MCLJ	St. s.	GARGOYLE +⊙	7,002	4,303	425.0	57.2	33.1	1921	Oakland, Calif.
55	216488	LKWR	St. s.	GARIBALDI +	2,873	1,658	309.2	48.2	21.5	1918	Wilmington, Del.
56	207059		St. p.	[12] Garrison	577	397	155.0	33.0	13.5	1887	Boston, Mass.
57	210878		St. s.	GARY	71	36	73.4	18.6	10.2	1912	Cleveland, Ohio
58	77166		St. s.	[13] Gaspee	113	56	83.2	22.0	10.3	1893	Wilmington, Del.
59	85685	JVND	St. s.	*Gaston*	846	463	212.0	31.5	19.0	1881	do
60	220623	MBLP	St. s.	GATEWAY CITY +	5,976	3,700	400.7	54.2	30.2	1920	Harriman, Pa.
61	85539		St. s.	Gazelle	20	14	63.9	13.0	6.2	1878	Buffalo, N. Y.

[1] Formerly st. s. Harvey D. Goulder.
[2] Formerly st. s. Francis Hanify.
[3] Formerly st. s. Niagara Frontier.
[4] Formerly st. s. {a M. E. Luckenbach. b Luckenbach No. 1. c U. S. Engineers Barnegat.
[5] Formerly st. s. {a Frank W. Munn.. b George Hill.
[6] Formerly st. s. {a G. H. McNeal. b U. S. S. G. H. McNeal.
[7] Formerly st. s. David Bosman.

Line No.	Service	Crew	Indicated horse-power	Name of owner	Home port	Address of owner
1	Frt.	10	250	Singer Manufacturing Co. (N. J.)	New York, N. Y.	149 Broadway.
2	Fsh.	4	57	Frank J. Meyer, jr	Milwaukee, Wis	Port Washington, Wis.
3	Tnk.	36	2,600	Pan American Petroleum & Transport Co	Los Angeles, Calif	Security Building.
4	Tow	5	500	Michigan Limestone & Chemical Co. (Mich.).	Detroit, Mich	723 Dime Bank Building.
5	Tow.	12	500	Central Railroad Co. of New Jersey (N. J.)	New York, N. Y.	143 Liberty Street.
6	Frt.	35	1,800	Pocahontas Steamship Co. (Del.)	Wilmington, Del	Du Pont Building.
7	Tnk.	27	1,750	Freeport Sulphur Transportation Co. (Del.)	New York, N. Y.	61 Broadway.
8	Tow.	20	1,200	do	do	Do.
9	Frt.	33	1,700	do	do	Do.
10	Tnk.	39	1,700	do	do	Do.
11	Frt.	56	[9] 2,800	United States Shipping Board	San Francisco, Calif	369 Pine Street.
12	Frt.	34	3,000	Union Sulphur Co. (N. J.)	New York, N. Y.	33 Rector Street.
13	Frt.	35	1,900	Cleveland-Cliffs S. S. Co. (Ohio)	Cleveland, Ohio	Kirby Building.
14	Frt.	22	856	Pittsburgh Steamship Co. (W. Va.)	Duluth, Minn	Wolvin Building.
15	Tnk.	20	750	Mexican Petroleum Corporation (Me.)	Los Angeles, Calif	Security Building.
16	Frt.	18	264	Border Line Transportation Co. (Wash.)	Seattle, Wash	Stuart Building.
17	Tow.	7	850	Delaware, Lackawanna & Western R. R. Co. (Pa.).	New York, N. Y.	90 West Street.
18	Frt.	7	350	New York & New Jersey Steamboat Co. (N. J.).	Perth Amboy, N. J	
19	Tow.	7	30	International Lumber Co. (Minn.)	Duluth, Minn	International Falls, Minn.
20	Tow.	2	35	John Dorotich	Tacoma, Wash	1927 East Eleventh Street.
21	Pas.	18	600	Bay Transportation Co. (Ohio)	Sandusky, Ohio	Foot Columbus Avenue.
22	Frt.	21	1,220	Southern Steamship Co. (Del.)	Philadelphia, Pa	Commercial Trust Building.
23	Fsh.	5	65	Garfield A. Minor	Milwaukee, Wis	Green Bay, Wis.
24	Frt.	22	1,760	Pioneer S. S. Co. (Ohio)	Cleveland, Ohio	
25	Tow.	8	500	Cornell Steamboat Co. (N. Y.)	Albany, N. Y.	Kingston, N. Y.
26	Tow.	19	1,000	Crown Coal & Towing Co. (La.)	New Orleans, La	415 Carondelet Building.
27	Frt.	10	398	Florence Morton	New York, N. Y.	Peekskill, N. Y
28	Tow.	3	400	G. H. Breyman & Bros. Co	Toledo, Ohio	Chamber of Commerce Building.
29	Tow.	4	250	W. Freeland Dalzell	New York, N. Y.	24 State Street.
30	Fsh.	29	450	McNeal Dodson Co. (Va.)	Reedville, Va	
31	Tow.	6	250	Erie Railroad Co. (N. Y.)	New York, N. Y.	50 Church Street.
32	Tow.	5	150	David J. Conroy (Del.)	do	One hundred fifty-second Street and Harlem River.
33	Frt.	26	1,200	Grammer S. S. Co. (Ohio)	Cleveland, Ohio	902 Kirby Building.
34	Tow.	8	500	Hasford Transportation Co. (Oreg.)	Portland, Oreg	
35	Frt.	20	1,200	American Steamship Co. (N. Y.)	Buffalo, N. Y	Prudential Building.
36	Fer.	4	100	Port Henry Steam Ferry Co	Rouses Point, N. Y.	Port Henry, N. Y.
37	Fsh.	10	600	Wicomico Fisheries (Inc). (Va.)	Reedville, Va	
38	Tow.	3	120	George T. T. Rendle Co: (Mass.)	Boston, Mass	270 Condor Street.
39	Fer.	2	25	Raymond W. Powers	Pittsburgh, Pa	
40	Tow.	8	276	Cornell Steamboat Co. (N. Y.)	Albany, N. Y.	Kingston, N. Y.
41	Tow.	3	25	J. W. Jones	Chattanooga, Tenn	Bridgeport, Ala.
42	Pas.	12	100	G. H. A. Thomas Co. (La.)	New Orleans, La	Poydras and Broad Streets.
43	Frt.	44	2,500	United States Shipping Board	Seattle, Wash	841 Railroad Avenue South.
44	Frt.	44	[9] 2,500	do	Baltimore, Md	22 Light Street.
45	Tnk.	39	2,800	Galena Navigation Co. (Del.)	Houston, Tex	816 Main Street.
46	Frt.	85	2,500	United States Shipping Board	New York, N. Y.	45 Broadway.
47	Tow.	4	300	Erie Railroad Co. (N. Y.)	do	50 Church Street.
48	Frt.	49	[9] 2,800	United States Shipping Board	New Orleans, La	Carondelet Building.
49	Tow.	9	1,000	Willamette & Columbia River Towing Co. (Oreg.).	Portland, Oreg	
50	Tow.	1	75	Norfolk Lighterage Co. (Va.)	Norfolk, Va	Commerce Street.
51	Fer.	14	625	South Pacific Coast Ry. Co. (Calif.)	San Francisco, Calif	65 Market Street.
52	Tow.	14	200	McWilliams Dredging Co. (Ill.)	Chicago, Ill	332 South Michigan Avenue.
53	Frt.	34	1,500	Grace Steamship Co. (Del.)	New York, N. Y.	7 Hanover Square.
54	Tnk.	33	3,000	Vacuum Oil Co. (N. Y.)	do	61 Broadway.
55	Frt.	36	1,600	United States Shipping Board	Wilmington, Del	
56	Fer.	6	500	Garrison & West Point Ferry Co. (N. Y.)	New York, N. Y.	Garrison, N. Y.
57	Tow.	8	300	Dunham Towing & Wrecking Co. (Ill.)	Chicago, Ill	521 East North Water Street.
58	Tow.	8	300	Providence Steamboat Co. (R. I.)	Providence, R. I.	Foot Crary Street.
59	Frt.	19	600	Southgate Marine Corp. (Va.)	Norfolk, Va	
60	Frt.	45	[9] 3,000	United States Shipping Board	Philadelphia, Pa	Bourse Building
61	Tow.	2	45	Arthur Booth	Marquette, Mich	Sault Ste. Marie, Mich.

[5] Formerly st. s. {a Nonpareil. b Holbrook.

[9] Formerly st. s. {a David M. Whitney. b Edwin L. Booth.

[10] Formerly st. s. Iva.

[11] Formerly st. s. Salem County.

[12] Formerly st. p. General Hancock.

[13] Formerly st. s. James McCaldin.

Line No.	Official No.	Signal letters	Rig	Name of vessel	Tonnage		Dimensions			When built	Where built
					Gross	Net	Length	Breadth	Depth		
							Feet	*Feet*	*Feet*		
1	86235		St. s.	Gazelle	46	23	60.0	13.6	5.2	1892	New Bern, N. C
2	110753	LPCK	St. s.	[1] Gedney	728	366	156.6	36.6	15.9	1887	Wilmington, Del
3	213906		St. s.	[2] Gedney (composite)	321	260	135.0	24.0	7.0	1875	New York, N. Y
4	222776		St. w.	Gem	102	102	102.3	22.0	3.8	1923	Paducah, Ky
5	214824		St. s.	Gene	54	28	69.0	19.0	7.3	1917	Greenwich Piers, N. J.
6	210735	LCQM	St. s.	[3] GENE CRAWLEY ⊙	3,184	2,488	304.7	43.7	25.3	1912	Ashtabula, Ohio
7	86056		St. s.	GENERAL	332	201	130.0	25.1	9.4	1889	Brooklyn, N. Y
8	86498		St. s.	General	148	45	97.5	24.0	11.0	1900	West Bay City, Mich.
9	111097		St. w.	[4] General Crowder	252	158	160.0	29.4	6.4	1895	Jeffersonville, Ind
10	86541	KQMH	St. s.	General Frisbie	670	365	183.8	29.3	11.6	1900	New Whatcom, Wash.
11	203974		St. s.	GENERAL GARRETSON ✚	6,297	4,910	520.0	54.0	26.2	1907	West Bay City, Mich.
12	130126	JTFK	St. p.	[5] General Lincoln	398	248	160.6	28.2	8.8	1878	Chelsea, Mass
13	10526		St. s.	*General McCallum*	1,396	1,165	238.6	27.0	13.8	1864	Glasgow, Scotland
14	201162		St. s.	General McClellan	18	12	49.6	11.2	5.0	1901	New York, N. Y
15	20633		St. s.	[6] GENERAL MATHEWS	469	318	155.5	32.0	7.4	1901	Philadelphia, Pa
16	222306	MDRF	St. s.	[7] GENERAL MEIGS	267	181	125.8	26.4	10.9	1892	Camden, N. J
17	85627		St. s.	General Newton	40	20	63.7	16.8	6.6	1880	Athens, N. Y
18	141670		St. w.	[8] General Pershing	141	141	150.0	30.0	4.5	1900	Stillwater, Minn
19	86622		St. s.	GENERAL PUTNAM	285	168	122.6	26.0	9.0	1902	Wilmington, Del
20	207960		St. s.	General Sumner	449	305	160.2	37.5	14.2	1900	Boston, Mass
21	204510		St. s.	General Washington	97	66	78.0	16.7	4.8	1907	Astoria, Oreg
22	211764		St. w.	[9] General Wood	272	272	181.9	29.8	6.9	1913	Slidell, La
23	203337	KVNL	St. s.	GENERAL G. M. SORREL	169	115	92.0	21.5	10.8	1906	Chester, Pa
24	215106	LHDT	St. s.	[10] GENERAL G. W. GOETHALS. ⊙	4,418	2,607	353.0	48.7	25.0	1911	Vegesack, Germany
25	215066	LHDG	St. s.	[11] GEN. O. H. ERNST ⊙	3,564	2,259	356.0	45.3	24.5	1904	Flensburg, Germany
26	215110	LHDV	St. s.	[12] GEN. W. C GORGAS ⊙	4,636	2,723	370.1	45.3	26.8	1902	Rostock, Germany
27	86501		St. s.	GEN. ORLANDO M. POE	4,835	3,705	470.0	50.0	29.0	1900	Cleveland, Ohio
28	222418		St. s.	[13] Genesee	102	69	80.9	20.2	10.7	1919	Charleston, S. C
29	219855	LWGF	St. s.	[14] GEORGE ALLEN ✚⊙	5,868	3,636	385.3	51.2	25.6	1920	Kobe, Japan
30	85661		St. s.	George Curtis	194	65	121.2	20.3	11.6	1881	Boothbay, Me
31	86632		St. s.	George Dittly	30	20	66.1	14.5	5.2	1902	Buffalo, N. Y
32	206828		St. s.	GEORGE EDWARD	49	34	68.0	16.0	7.1	1909	----do
33	85748		St. s.	George Field	29	14	53.8	15.0	6.2	1882	----do
34	85313		St. s.	George King	532	380	176.4	30.7	13.4	1874	Marine City, Mich.
35	220889	MCDQ	St. s.	GEORGE PEIRCE ✚⊙	5,462	3,365	400.7	54.2	30.4	1920	Chester, Pa
36	223227		St.w.	GEO. PRINCE	256	211	144.0	29.5	6.2	1922	Nashville, Tenn
37	86367		St. s.	GEORGE STEPHENSON	4,563	3,502	471.4	49.3	23.8	1896	West Bay City, Mich.
38	215447	LHQF	St. s.	[15] GEORGE WASHINGTON ✚⊙	23,788	13,902	698.9	78.2	23.1	1908	Stettin, Germany
39	224216	MFQG	St. s.	GEORGE WASHINGTON ✚⊙	5,184	3,167	375.5	54.0	17.2	1924	Newport News, Va
40	208226		St. s.	George A. Hibbard	65	44	68.8	17.9	7.6	1910	Boston, Mass
41	207868		St. s.	[16] George A. Keating	112	63	78.0	19.8	9.2	1910	Perth Amboy, N. J
42	110918		St. s.	[17] George B. Hance	23	11	52.4	14.6	6.0	1891	Athens, N. Y
43	86671		St. s.	GEORGE B. LEONARD	4,037	2,844	380.0	50.0	23.6	1903	Chicago, Ill
44	200667		St. s.	GEORGE B. MCCLELLAN	256	174	109.0	25.1	13.0	1904	Camden, N. J
45	86351		St. s.	Geo. B. Raser	554	401	169.0	36.0	10.0	1896	Ashtabula, Ohio
46	85734		St. s.	George B. Roe	42	21	64.6	16.0	7.0	1882	Tottenville, N. Y
47	219294	LTVR	St. s.	GEORGE C. GREER ⊙	426	200	142.0	27.7	14.8	1919	Port Jefferson, N. Y.
48	86519		St. s.	Geo. C. Van Tuyl, jr	21	14	45.0	13.9	5.6	1900	Albany, N. Y
49	86476		St. s.	Geo. E. Lattimer	27	19	59.0	16.2	4.4	1899	Buffalo, N. Y
50	86229		St. s.	[18] GEORGE E. WEED	73	36	75.6	17.5	8.1	1892	Sparrows Point, Md.
51	220760	MBSL	St. s.	GEORGE E. WEED ✚	5,975	3,710	400.7	54.2	30.4	1920	Chester, Pa
52	204225		St. s.	GEORGE F. BAKER	7,210	5,459	586.0	58.0	25.5	1907	Superior, Wis
53	86555		St. s.	Geo. F. Haller	185	107	101.0	21.5	8.5	1901	Alameda, Calif
54	203235	KVML	St. s.	[19] George F. McCaffrey	156	106	85.9	27.0	10.6	1906	Tomkins Cove, N. Y.
55	212471		St. s.	George F. Pierce	252	165	121.3	24.0	7.4	1912	Milford, Del
56	201690	KTQB	St. s.	GEO. F. RANDOLPH	211	144	112.0	23.0	11.2	1905	Baltimore, Md
57	202088		St. s.	[20] GEORGE G. BARNUM	6,272	4,826	504.0	54.0	26.7	1905	West Bay City, Mich.
58	204251		St. s.	[21] GEORGE G. CRAWFORD	7,971	6,196	585.0	60.0	32.0	1907	Lorain, Ohio
59	215154	LHFW	St. s.	GEORGE G. HENRY ✚⊙	6,265	3,849	435.0	56.0	32.0	1917	San Francisco, Calif.
60	85141		St. s.	[22] George H. Bradley	99	71	100.0	19.0	8.2	1871	Bath, Me
61	81747		St. s.	[23] GEORGE H. INGALLS ⊙	4,904	3,879	430.0	50.2	24.4	1901	Chicago, Ill
62	218629	LSFH	St. s.	GEO. H. JONES ✚⊙	6,689	4,165	429.3	59.2	31.4	1919	Chester, Pa
63	223225		St. s.	[24] GEORGE H. PATTON	59	40	69.8	17.5	7.6	1915	Montreal, Canada
64	223267		St. p.	GEORGE H. WALKER	2,062	1,987	340.0	56.0	10.9	1923	Pittsburgh, Pa

[1] Formerly st. s. {*a* Reliance. *b* United States Engineers, Gedney.
[2] Formerly C. and G. Survey st. s. Gedney.
[3] Formerly st. s. George Hawley.
[4] Formerly *st. p. R. Dunbar.
[5] Formerly st. p. Nahant.
[6] Formerly st. s. {*a* Quaker City. *b* Sieur de Morts.
[7] Formerly st. s. U. S. Q. M. C. General Meigs.
[8] Formerly *st. p. {*a* Lora. *b* Omaha.
[9] Formerly *st. p. S. L. Elam.
[10] Formerly German st. s. G. W. Goethals.
[11] Formerly {*a* German st. s. St. Croix. *b* German st. s. Sachsenwald.
[12] Formerly German st. s. Prinz Sigismund.
[13] Formerly st. s. {*a* U. S. N. No. 47. *b* Harbor Tug No. 47.

Line No.	Service	Crew	Indicated horsepower	Name of owner	Home port	Address of owner
1	Tow.	4	50	Mabel B. Woodhouse	Norfolk, Va	
2	Tow.	21	500	Reading Co. (Pa.)	Philadelphia, Pa	Reading Terminal.
3	Frt.	18	250	E. A. Sims	Port Townsend, Wash.	City National Bank Building.
4	Tow.	5	100	W. L. Berry	Paducah, Ky	
5	Tow.	4	150	L. B. Tucker	Philadelphia, Pa	103 Walnut Street.
6	Tnk.	26	1,315	Sinclair Navigation Co. (Del.)	New York, N. Y	120 Broadway.
7	Pas.	13	460	New England Steamship Co. (Conn.)	Newport, R. I	
8	Frt.	7	1,012	T. L. Durocher	Marquette, Mich	Detour, Mich.
9	Frt.	24	600	Liberty Transit Co. (W. Va.)	Pittsburgh, Pa	Wheeling, W. Va.
10	Pas.	24	1,000	Monticello S. S. Co. (Me.)	San Francisco, Calif	Ferry Building.
11	Frt.	29	2,000	Wilson Transit Co. (Ohio)	Cleveland, Ohio	Fairport, Ohio.
12	Pas.	20	750	Bayshore-Brighton Excursion Co. (Md.)	Baltimore, Md	110 East Lexington Street.
13	Ctl.	7	800	Jersey City Stock Yards Co. (Del.)	New York, N. Y	Jersey City, N. J.
14	Tow.	3	90	City of New York	do	Municipal Building.
15	Frt.	15	1,000	Norfolk & Mobjack Bay Steamboat Co. (Va.)	Norfolk, Va	A. D. Transportation Wharf
16	Pas.	5	350	Steamer General Meigs (N. Y.)	New York, N. Y	17 State Street.
17	Tow.	5	200	Taylor Dredging Co. (N. J.)	do	Jersey City, N. J.
18	Frt.	14	900	Liberty Transit Co. (W. Va.)	Pittsburgh, Pa	Wheeling, W. Va.
19	Pas.	10	325	John E. Moore Co. (N. Y.)	New York, N. Y	17 State Street.
20	Fer.	6	700	City of Boston (Mass.)	Boston, Mass	City Hall.
21	Pas.	5	220	Knappton Towboat Co. (Wash.)	Astoria, Oreg	Knappton, Wash.
22	Pas.	14	600	Pittsburgh-Wheeling & Cincinnati Packet Co. (Ohio).	Pittsburgh, Pa	Wheeling, W. Va.
23	Frt.	7	500	Ocean Steamship Co. of Savannah (Ga.)	New York, N. Y	Pier 52, North River.
24	Pas.	77	3,200	Black Cross Navigation & Trading Co. (N. J.).	do	52 West Street.
25	Pas.	60	2,800	Panama Railroad Co. (N. Y.)	do	24 State Street.
26	Pas.	68	2,600	do	do	Do.
27	Frt.	25	2,300	Pittsburgh Steamship Co. (W. Va.)	Duluth, Minn	Wolvin Building.
28	Tow.	8	200	William F. Strang	Rochester, N. Y	
29	Frt.	40	2,300	Garland Steamship Corporation (N. Y.)	New York, N. Y	25 Broadway.
30	Fsh.	23	250	Fisheries Products Co. (N. C.)	Wilmington, N. C	
31	Tow.	2	150	Bernard N. Mago	Buffalo, N. Y	Towanda, N. Y.
32	Fsh.	3	125	John H. Werner	Cleveland, Ohio	Lorain, Ohio.
33	Tow.	2	20	Steam tug George Fields (N. Y.)	New York, N. Y	17 State Street.
34	Frt.	16	680	Victor Salkeld	Cleveland, Ohio	Mentor, Ohio.
35	Frt.	44	*3,000	United States Shipping Board	Philadelphia, Pa	Bourse Building.
36	Pas.	36	400	Royal Route Co. (La.)	Baton Rouge, La	Vicksburg, Miss.
37	Frt.	25	1,700	Pittsburgh Steamship Co. (W. Va.)	Duluth, Minn	Wolvin Building.
38	Pas.	260	8,182	United States Shipping Board	New York, N. Y	45 Broadway.
39	Pas.	90	*4,750	Old Dominion Steamship Co. (Del.)	do	Pier 25, North River.
40	Frt.	6	300	City of Boston (Mass.)	Boston, Mass	City Hall.
41	Tow.	5	200	Great Eastern Gravel Corporation (N. Y.)	New York, N. Y	Port Jefferson, N Y.
42	Tow.	2	110	Cornell Steamboat Co. (N. Y.)	Albany, N. Y	Kingston, N. Y.
43	Frt.	22	1,800	Great Lakes Steamship Co. (Del.)	Oswego, N. Y	Syracuse, N. Y.
44	Frb.	8	600	City of New York	New York, N. Y	Municipal Building.
45	Lgt.	4	200	M. A. Hanna & Co	Cleveland, Ohio	Leader-News Building.
46	Tow.	4	150	Androvett Towing & Transportation Co. (N. J.).	New York, N. Y	Kreisherville, N. Y.
47	Tow.	19	950	Magnolia Petroleum Co. (Tex.)	Port Arthur, Tex	
48	Tow.	3	80	John P. Randerson	Albany, N. Y	68 Chapel Street.
49	Tow.	2	150	Owen A. Mullen	do	Troy, N. Y.
50	Tow.	9	200	Old Dominion Steamship Co. (Del.)	New York, N. Y	Pier 25, North River.
51	Frt.	44	*3,000	United States Shipping Board	Philadelphia, Pa	Bourse Building.
52	Frt.	25	1,800	Pittsburgh Steamship Co. (W. Va.)	Duluth, Minn	Wolvin Building.
53	Ten.	15	250	Libby, McNeill & Libby (Me.)	San Francisco, Calif	Merchants Exchange.
54	Frt.	11	50	Owen McCaffrey's Sons (N. Y.)	New York, N. Y	1 Broadway.
55	Frt.	9	250	L. N. Hearn	Philadelphia, Pa	Milford, Del.
56	Tow.	8	600	Baltimore & Ohio R. R. Co. (Md.)	Baltimore, Md	Baltimore and Charles Streets.
57	Frt.	25	1,800	Superior Steamship Co. (Minn.)	Duluth, Minn	Alworth Building.
58	Frt.	25	1,880	Pittsburgh Steamship Co. (W. Va.)	do	Wolvin Building.
59	Tnk.	36	2,600	Pan American Petroleum and Transport Co. (Del.).	Los Angeles, Calif	Security Building.
60	Fsh.	26	250	Lancaster Fish & Guano Co. (Va.)	Reedville, Va	White Stone, Va.
61	Frt.	29	1,700	Eastern Steamship Corporation (N. Y.)	Buffalo, N. Y	Prudential Building.
62	Tnk.	36	2,800	Standard Oil Co. (N. J.)	New York, N. Y	26 Broadway.
63	Tow.	4	250	City of Detroit	Detroit, Mich	Marquette Building.
64	Fer.	21	1,702	New Orleans, Texas & Mexico Ry. Co. (La.)	Baton Rouge, La	

[14] Formerly st. s. Eastern Ocean.
[15] Formerly German st. s. George Washington.
[16] Formerly st. s. (a W. P. Runyon. b Bradley. c Perseverance. d U. S. Q. M. C. Perseverance.)
[17] Formerly st. s. R. G. Davis.
[18] Formerly st. s. Germania.
[19] Formerly st. s. Pliny Fisk.
[20] Formerly st. s. Socapa.
[21] Formerly st. s. Le Grand S. De Graff.
[22] Formerly st. s. (a George H. Bradley. b U. S. S. George H. Bradley.)
[23] Formerly st. s. William L. Brown.
[24] Formerly (a British st. s. Progresso. b U. S. Q. M. C. st. s. A. T. S. No. 8.)

Line No.	Official No.	Signal letters	Rig	Name of vessel	Tonnage		Dimensions			When built	Where built
					Gross	Net	Length	Breadth	Depth		
							Feet	*Feet*	*Feet*		
1	201329	.....	St. s.	Geo. H. Williams	194	98	105.5	25.8	7.8	1904	Portland, Oreg.
2	86543	.....	St. s.	Geo. K. Kirkham	95	64	76.1	20.5	9.7	1900	Athens, N. Y.
3	215007	LHBR	St. s.	[1] George L. Olson ✚⊙	1,428	814	223.0	43.6	16.5	1917	Oakland, Calif.
4	206876	LBGS	St. s.	GEORGE L. POTTER	220	149	112.3	24.1	11.5	1909	Baltimore, Md.
5	213847	.....	St. s.	GEORGE M. SHRIVER	260	176	109.7	25.0	12.6	1915	Port Richmond, N. Y.
6	219565	LVMW	St. s.	[2] Geo. N. Barrett	179	30	95.5	24.7	12.2	1920	Sturgeon Bay, Wis.
7	92264	.....	St. s.	[3] Geo. N. Southwick	57	28	69.0	17.6	7.0	1891	Alexandria, Va.
8	86511	.....	St. s.	George P. Squires	218	137	142.7	22.7	8.8	1900	Baltimore, Md.
9	200702	.....	St. s.	GEORGE R. POTTER	133	66	77.6	20.3	8.8	1887	Buffalo, N. Y.
10	86545	.....	St. s.	Geo. R. Vosburg	106	66	75.5	20.0	8.7	1900	Portland, Oreg.
11	85879	.....	St. s.	George R. West	22	11	54.6	13.4	6.0	1885	Milwaukee, Wis.
12	85845	.....	St. s.	Geo. S. Donaldson	13	6	44.2	13.5	6.0	1883	Buffalo, N. Y.
13	110687	.....	St. s.	[4] George S. Tice	74	50	83.2	18.1	8.0	1885	Newburgh, N. Y.
14	202985	.....	St. s.	George T. Nelles	83	42	81.7	21.7	11.0	1906	Cleveland, Ohio.
15	216388	LKSW	St. s.	GEORGE W. BARNES ⊙	6,531	4,703	416.8	56.1	32.7	1918	Quincy, Mass.
16	150941	.....	St. p.	[5] Geo. W. Bates	99	76	107.5	21.4	4.7	1902	Portland, Oreg.
17	85189	JLHW	St. s.	*George W. Clyde*	1,848	1,514	256.0	35.0	19.2	1872	Philadelphia, Pa.
18	223020	.....	El. s.	GEORGE W. LOFT	875	595	209.0	45.1	16.3	1923	Mariners Harbor, N.Y.
19	141860	.....	St. s.	[6] Geo. W. Parker	143	121	105.0	27.5	6.0	1903	Marine City, Mich.
20	202166	.....	St. s.	GEORGE W. PERKINS	6,406	4,922	558.2	56.0	26.5	1905	Superior, Wis.
21	10977	.....	St. s.	Geo. W. Pratt	41	20	76.5	17.5	6.8	1863	Rondout, N. Y.
22	219144	LTKS	St. s.	[7] Geo. W. Stevens	177	30	95.5	24.7	12.2	1919	Sturgeon Bay, Wis.
23	116696	.....	St. s.	[8] George W. Simons	39	21	81.5	17.5	4.4	1895	Portland, Oreg.
24	86105	.....	St. s.	GEO. W. WASHBURN	298	149	23.0	26.0	13.8	1890	Newburgh, N. Y.
25	214587	LGNK	St. s.	GEORGEANNA WEEMS	2,088	1,556	242.2	39.0	18.0	1916	Wilmington, Del.
26	86467	KPJT	St. s.	Georges Creek	398	184	128.9	28.7	16.7	1899	Port Richmond, N.Y.
27	85961	.....	St. s.	*Georgia*	1,749	1,188	280.0	40.0	15.0	1887	Wilmington, Del.
28	86624	.....	St. s.	Georgia	255	173	110.2	22.0	9.2	1902	Tacoma, Wash.
29	125873	.....	St. s.	[9] Georgia	895	393	195.7	34.4	12.0	1880	Manitowoc, Wis.
30	205362	KWQL	St. s.	[10]GEORGIA ⊙	5,106	3,746	389.4	52.1	29.1	1908	Newport News, Va.
31	214412	.....	St. s.	GEORGIA	98	51	71.0	20.0	12.5	1916	Cleveland, Ohio.
32	219474	LVHJ	St. s.	[11]GEORGIAN ⊙	4,821	2,981	386.8	52.2	27.4	1919	Arlington, N. Y.
33	212280	.....	St. s.	Georgiana	242	198	145.0	22.6	7.1	1914	Portland, Oreg.
34	140686	.....	St. w.	[12]Georgie S	37	37	82.5	18.5	3.5	1884	Savanna, Ill.
35	223042	.....	St. w.	Georgie Burton	572	455	153.5	32.0	6.2	1923	Portland, Oreg.
36	217442	LPKT	St. s.	Georgina Rolph ✚⊙	2,354	1,385	245.3	45.5	28.3	1918	Rolph, Calif.
37	86247	.....	St. s.	Gerald C	36	18	62.5	14.0	7.0	1893	Wynadotte, Mich.
38	210760	LCQT	St. s.	GERMANTOWN	619	384	158.5	30.1	18.2	1912	Wilmington, Del.
39	86488	KPRB	St. s.	Gerry	273	133	102.0	24.0	10.5	1900	....do
40	86028	.....	St. s.	Gertie Story	82	34	76.5	20.0	8.0	1889	San Francisco, Calif.
41	85815	.....	St. s.	Gertrude	122	61	88.2	22.5	10.3	1883	Brooklyn, N. Y.
42	86382	.....	St. s.	Gertrude ⊙	76	36	83.0	17.9	7.9	1897	Scranton, Miss.
43	208716	.....	St. s.	GERTRUDE T	37	25	65.6	15.6	6.9	1911	Erie, Pa.
44	86417	KPJQ	St. s.	GETTYSBURG	557	351	158.0	29.0	18.0	1898	Wilmington, Del.
45	86563	.....	St. s.	Gifford	63	43	69.0	19.6	7.6	1901	Manitowoc, Wis.
46	224605	.....	St. s.	Gig Harbor	159	108	116.2	36.8	8.4	1925	Tacoma, Wash.
47	223706	.....	St. s.	GILBERT	1,108	628	195.3	42.2	13.2	1924	Sturgeon Bay, Wis.
48	206834	.....	St. s.	Gillen Brothers	181	97	105.8	29.6	9.6	1909	Wilmington, Del.
49	222006	.....	St. w.	[13]Gillespie	165	62	126.3	24.0	3.9	1922	Wabasha, Minn.
50	224402	MFRJ	St. s.	[14]GLACIER ⊙	4,043	2,158	371.0	46.1	27.7	1891	Sunderland, England.
51	85263	.....	St. s.	Gladiator	206	86	115.8	22.3	12.0	1871	Port Huron, Mich.
52	85434	.....	St. s.	Gladiator	67	38	76.1	19.3	7.3	1876	St. Marys, Ga.
53	8718	.....	St. s.	[15]*Gladys*	24	12	60.0	13.0	6.2	1871	Philadelphia, Pa.
54	208294	.....	St. w.	Gladys	61	61	93.0	23.0	3.5	1911	Jeffersonville, Ind.
55	209728	.....	St. s.	Gladys	39	18	70.1	15.9	4.0	1911	Fort Myers, Fla.
56	213688	.....	St. s.	Gladys	7	6	36.0	8.8	3.9	1915	Omro, Wis.
57	223790	.....	St. s.	[16]Gladys	9	6	37.3	9.4	4.8	1919	Portsmouth, Va.
58	220606	MBLC	St. s.	GLADYSBE ✚	5,186	3,686	391.9	51.2	30.0	1920	Savannah, Ga.
59	166918	.....	St. w.	[17]Glasgow	58	58	77.6	18.9	3.3	1914	Hermann, Mo.
60	216613	.....	St. s.	Glaucus	9	6	39.1	9.9	3.7	1918	Tacoma, Wash.
61	204548	.....	St. w.	Gleaner	442	408	144.3	39.5	5.7	1907	Stanwood, Wash.
62	205783	.....	St. s.	Gleaner	123	5	97.4	22.8	10.8	1908	Bandon, Oreg.
63	217639	LQCG	St. s.	GLENDOLA ✚	2,216	1,348	289.0	44.1	19.2	1919	Portland, Oreg.
64	217687	LQFS	St. s.	GLENDOYLE ✚	2,246	1,348	289.0	44.1	19.2	1919	....do
65	83045	.....	St. s.	Glenn	135	92	108.6	21.8	8.4	1889	South Haven, Mich.
66	210209	.....	St. s.	Glenn White	16	11	51.8	13.8	3.3	1920	Ashtabula, Ohio.
67	213369	LFKR	St. s.	[18]GLENPOOL ⊙	5,256	3,195	401.2	53.1	29.9	1912	Kiel, Germany

[1] Formerly st. s. Ryder Hanify.
[2] Formerly st. s. Burro.
[3] Formerly st. s. M. B. Harlow.
[4] Formerly st. s. R. H. Williams, jr.
[5] Formerly st. p. Paloma.
[6] Formerly st. s. L. G. Powell.
[7] Formerly st. s. Bullock.
[8] Formerly st. s. Sadie B.
[9] Formerly st. s. City of Ludington.
[10] Formerly st. s. (a Texas. b Georgia. c Texaco.)

Line No.	Service	Crew	Indicated horse-power	Name of owner	Home port	Address of owner
1	Frt.	12	175	City of Portland (Oreg.)	Portland, Oreg	City Hall.
2	Tow.	4	350	John E. Moore Co. (N. Y.)	New York, N. Y	17 State Street.
3	Frt.	26	1,000	Oliver J. Olson & Co. (Calif.)	San Francisco, Calif	1 Drumm Street.
4	Tow.	11	600	Baltimore & Ohio R. R. Co (Md.)	Baltimore, Md	Baltimore and Charles Streets.
5	Frt.	7	750	do	do	Do.
6	Tow.	11	450	Edward E. Barrett	New York, N. Y	Weehawken, N. J.
7	Tow.	5	164	Cornell Steamboat Co. (N. Y.)	Albany, N. Y	Kingston, N. Y.
8	Fsh.	28	164	Fisheries Products Co. (N. C.)	Wilmington, N. C	
9	Frb.	9	350	City of Buffalo	Buffalo, N. Y	
10	Frt.	6	150	Nehalem Transportation Co. (Oreg.)	Astoria, Oreg	Nehalem, Oreg.
11	Fsh.	5	85	Henry F. Robertson	Grand Haven, Mich	Frankfort, Mich.
12	Tow.	4	125	James E. Conlon	Buffalo, N. Y	137 Erie Street.
13	Tow.	5	250	Tice Towing Line (N. J.)	New York, N. Y	17 Battery Place.
14	Tow.	5	500	Great Lakes Dredge & Dock Co. (N. J.)	Duluth, Minn	First National Bank Building.
15	Tnk.	62	2,600	Pan American Petroleum & Transport Co. (Del.).	Los Angeles, Calif	1015 Security Building.
16	Frt.	6	75	Columbia Digger Co. (Oreg.)	Portland, Oreg	
17	Frt.	25	500	Chicago S. S. Lines (Del.)	Chicago, Ill	Municipal Pier.
18	Fer.	15	[9] 2,200	City of New York	New York, N. Y	Municipal Building.
19	Frt.	6	100	Geo. W. Parker	Detroit, Mich	Lincoln Hotel.
20	Frt.	25	1,800	Pittsburgh Steamship Co. (W. Va.)	Duluth, Minn	Wolvin Building.
21	Tow.	8	245	Cornell Steamboat Co. (N. Y.)	Albany, N. Y	Kingston, N. Y.
22	Tow.	8	410	Chesapeake & Ohio Ry. Co. (Va.)	Newport News, Va	C. & O. Building.
23	Pas.	3	90	Willamette & Columbia River Towing Co. (Oreg.).	Portland, Oreg	175 East Water Street.
24	Tow.	12	800	Cornell Steamboat Co. (N. Y.)	Albany, N. Y	Kingston, N. Y.
25	Frt.	25	850	Baltimore & Carolina S. S. Co. (Me.)	Baltimore, Md	Pier 5, Pratt Street.
26	Tow.	16	880	Metropolitan Coal Co. (Mass.)	Boston, Mass	20 Exchange Place.
27	Pas.	49	1,950	Hartford & New York Transportation Co. (Conn.).	Hartford, Conn	285 State Street.
28	Pas.	15	201	Washington Salvage Co. (Wash.)	Juneau, Alaska	
29	Pas.	50	750	Fred G. Crosby	Milwaukee, Wis	15 Bridge Street.
30	Tnk.	33	1,200	Texas Co. (Tex.)	Port Arthur, Tex	Dock 29.
31	Tow.	7	40	Great Lakes Towing Co. (N. J.)	Duluth, Minn	N. P. Dock.
32	Frt.	34	2,500	American-Hawaiian S. S. Co. (N. J.)	New York, N. Y	8 Bridge Street.
33	Pas.	2	600	Harkins Transportation Co. (Oreg.)	Portland, Oreg	
34	Tow.	4	100	Meramec Portland Cement & Material Co. (Mo.).	St. Louis, Mo	
35	Pas.	6	400	Western Transportation Co. (Oreg.)	Portland, Oreg	Pittock Building.
36	Frt.	29	1,000	Rolph Navigation & Coal Co. (Calif.)	San Francisco, Calif	60 California Street.
37	Fsh.	3	60	Bell & Bense Fish Co. (Ohio)	Sandusky, Ohio	Port Clinton, Ohio.
38	Tow.	19	1,100	Reading Co. (Pa.)	Philadelphia, Pa	Reading Terminal.
39	Tow.	12	700	Cahill Towing Line (N. J.)	New York, N. Y	15 Moore Street.
40	Tow.	2	68	Alaska Packers Association (Calif.)	San Francisco, Calif	85 Second Street.
41	Tow.	7	350	Thames Towboat Co. (Conn.)	New London, Conn	Bank Street.
42	Tow.	9	350	Sabine Towing Co. (Tex.)	Port Arthur, Tex	
43	Fsh.	3	100	Mary G. Tibbitts	Erie, Pa	
44	Tow.	20	1,000	Reading Co. (Pa.)	Philadelphia, Pa	Reading Terminal.
45	Tow.	3	180	Michigan Limestone & Chemical Co. (Mich.)	Detroit, Mich	732 Dime Bank Building.
46	Fer.	8	300	Tacoma Ferry Co. (Wash)	Tacoma, Wash	715 South J Street.
47	Frt.	20	750	Lake Sand Corporation (Ill.)	Chicago, Ill	133 West Washington Street.
48	Frt.	5	400	Henry Gillen's Sons Lighterage (N. Y.)	New York, N. Y	59 Pearl Street.
49	Pas.	6	450	Missouri Pacific R. R. Co. (Mo.)	St. Louis, Mo	Railway Exchange Building.
50	Fsh.	23	2,127	Northern Fisheries (Wash.)	San Francisco, Calif	141 Clay Street.
51	Tow.	8	700	Duluth Superior Dredging Co. (Minn.)	Duluth, Minn	Foot 45th Avenue West.
52	Tow.	6	180	Wilmington Towing Co. (N. C.)	Wilmington, N. C	
53	Tow.	3	75	P. W. McAvoy	Philadelphia, Pa	117 Walnut Street.
54	Fer.	4	150	A. C. Jaynes	St. Louis, Mo	Cape Girardeau, Mo.
55	Frt.	4	50	A. L. Kinzie	Key West, Fla	Fort Myers, Fla.
56	Tow.	1	10	C. A. Clark	Milwaukee, Wis	Omro, Wis.
57	Msc.	1	10	Gust. Wickberg	Perth Amboy, N. J	
58	Tnk.	43	3,200	United States Mex-Oil Corporation (Del.)	New York, N. Y	26 Beaver Street.
59	Tow.	8	60	Alpha Portland Cement Co. (Ill.)	St. Louis, Mo	Arcade Building.
60	Fsh.	2	24	C. H. Grant	Tacoma, Wash	General Delivery.
61	Fer.	6	180	Skagit River Navigation & Trading Co. (Calif.)	Seattle, Wash	City Dock.
62	Tow.	5	400	Rolph Navigation & Coal Co. (Calif.)	San Francisco, Calif	230 California Street.
63	Frt.	33	1,400	Glendola S. S. Corporation (Del.)	New York, N. Y	17 Battery Place.
64	Frt.	25	1,400	do	do	Do.
65	Pas.	6	300	Ontario Navigation Co. (N. Y.)	Rochester, N. Y	
66	Fsh.	3	35	Harbor Fish Co. (Ohio)	Cleveland, Ohio	Ashtabula, Ohio.
67	Tnk.	41	2,500	Standard Oil Co. (N. J.)	New York, N. Y	26 Broadway.

[11] Formerly st. s. Clarksburg.
[12] Formerly st. w. Line Hanson.
[13] Formerly st. w. Capella.
[14] Formerly U. S. N. st. s. Glacier.
[15] Formerly st. s. Edith.
[16] Formerly U. S. N. st. s. 9201.
[17] Formerly st. w. Lucine.
[18] Formerly German st. s. Hagen.

Line No.	Official No.	Signal letters	Rig	Name of vessel	Tonnage		Dimensions			When built	Where built
					Gross	Net	Length	Breadth	Depth		
							Feet	*Feet*	*Feet*		
1	218656	LSGB	St. s.	GLEN RIDGE ✚⊙	5,104	3,720	377.0	52.0	26.8	1919	Shooters Island, N. Y.
2	216520	LMBT	St. s.	GLEN WHITE ⊙	5,438	3,349	368.6	55.2	30.5	1918	Camden, N. J.
3	86503		St. s.	Globe	137	62	91.1	25.0	7.6	1900	Richmond, Me.
4	86269	KLTC	St. s.	GLOUCESTER ⊙	2,541	1,976	272.7	42.0	16.0	1893	Sparrows Point, Md.
5	217662	LQDP	St. s.	Gloucester	521	254	164.3	29.1	14.2	1919	Essex, Mass.
6	217972	LQWD	St. s.	GLYMONT ✚⊙	2,722	1,672	289.0	44.1	19.2	1919	Portland, Oreg.
7	121113		St. w.	[1] Gold	317	275	155.0	35.0	6.0	1899	Fort Bragg, Calif.
8	213873	LFSB	St. s.	GOLD SHELL ⊙	5,614	3,420	411.6	53.4	29.8	1916	Wilmington, Del.
9	76275		St. s.	[2] Golden Age	35	24	54.6	15.8	7.0	1881	Greenpoint, N. Y.
10	201048		St. w.	[3] Golden Eagle	193	193	175.0	35.0	5.2	1904	Jeffersonville, Ind.
11	86138		St. s.	Golden Rod	35	17	52.1	16.5	6.8	1891	Noank, Conn.
12	86250		St. s.	Golden Rod	71	52	75.4	15.2	6.0	1893	Brewer, Me.
13	216971	LNBR	St. s.	GOODSPEED ✚	2,395	1,463	250.5	43.8	22.2	1918	Wyandotte, Mich.
14	126546		St. p.	[4] GOODTIME ⊙	1,919	1,454	286.6	40.8	14.0	1889	do
15	216972	LNBS	St. s.	GOREE ✚	2,310	1,406	250.5	43.6	22.2	1918	do
16	208540		St. s.	Gorilla	8	7	30.6	9.0	3.2	1902	Manitowoc, Wis.
17	201685		St. s.	GOSHEN	1,459	992	205.5	43.5	16.4	1905	Wilmington, Del.
18	33972		St. p.	*Gouldsboro*	469	469	206.0	52.4	9.0	1863	St. Louis, Mo.
19	210759		St. s.	[5] Governor	76	52	72.9	21.3	8.2	1912	Grassy Point, N. Y.
20	86215		St. s.	Gov. Bodwell	170	102	96.6	19.2	8.0	1892	Rockland, Me.
21	203584	KVQJ	St. s.	GOVERNOR COBB ⊙	2,522	1,556	289.1	54.0	18.0	1906	Chester, Pa.
22	86483	KPLG	St. s.	GOVERNOR DINGLEY ⊙	3,826	2,856	289.9	60.8	17.8	1899	do
23	136819		St. s.	[6] Gov. Douglas	40	23	56.6	16.4	6.4	1900	Essex, Mass.
24	85526		St. p.	[7] Gov. Irwin	82	56	77.0	18.6	10.4	1878	San Francisco, Calif.
25	150931		St. s.	[8] Governor King	561	353	143.0	37.7	13.3	1901	Brooklyn, N. Y.
26	207162		St. s.	Gov. Markham	79	54	81.8	19.0	9.1	1892	San Francisco, Calif.
27	207961		St. s.	Governor Russell	713	485	160.5	37.9	13.9	1898	Boston, Mass.
28	106417		St. s.	[9] Governor Smith	65	32	79.7	17.0	7.8	1886	East Boston, Mass.
29	202143		St. p.	Gov. Winthrop	485	389	134.9	30.0	11.5	1905	Noank, Conn.
30	145885		St. p.	[10] GOV. EMERSON C. HARRINGTON.	875	685	201.5	33.2	8.2	1901	Newburgh, N. Y.
31	216871	LMSV	St. s.	GOVERNOR JOHN LIND ✚⊙	3,431	2,039	305.0	46.0	24.5	1918	Oakland, Calif.
32	201339		St. s.	GOWANUS	862	586	182.3	45.0	16.6	1907	Wilmington, Del.
33	221270		St. s.	Gowanus	83	56	69.0	21.0	8.7	1921	New Baltimore, N. Y.
34	223027		St. w.	Grace	36	36	79.8	20.0	2.8	1923	Cape Girardeau, Mo.
35	218919		St. s.	Grace B	17	12	46.1	13.4	5.0	1919	Northport, Ohio
36	220214		St. w.	Grace Devers	116	116	112.3	26.2	4.2	1920	Paducah, Ky.
37	222697	MDVT	St. s.	[11] GRACE DOLLAR ⊙	6,654	4,217	436.4	52.1	23.8	1892	Sunderland, England
38	86475		St. s.	Grace Thurston	52	35	58.9	18.0	6.7	1899	Everett, Wash.
39	211921		St. s.	[12] Grace A. Dalzell	146	89	92.0	23.4	9.2	1914	Noank, Conn.
40	206149		El. s.	GRAEME STEWART	309	30	104.0	28.2	16.0	1908	Manitowoc, Wis.
41	200007		St. s.	GRAND HAVEN	2,320	1,678	306.0	54.4	17.3	1903	Toledo, Ohio
42	202711		St. s.	[13] GRAND ISLAND ✚⊙	5,446	4,143	488.6	52.0	25.8	1905	do
43	207917		St. s.	GRAND ISLAND	222	151	102.2	29.0	11.2	1910	Buffalo, N. Y.
44	86282		St. s.	Grandon (*composite*)	47	33	59.8	16.5	7.2	1893	Toledo, Ohio
45	85607		St. s.	[14] *Gratitude*	214	156	133.8	20.0	7.0	1880	Philadelphia, Pa.
46	209644		St. w.	Gray Eagle	42	42	101.0	21.3	3.9	1912	Knoxville, Tenn.
47	85144		St. s.	Grayling	17	8	54.0	13.5	5.0	1876	Buffalo, N. Y.
48	86044		St. s.	Grayling	15	7	44.0	12.0	4.5	1889	West Bay City, Mich.
49	204656	KWJL	St. s.	Grays Harbor	659	374	172.0	38.0	12.4	1907	Aberdeen, Wash.
50	223663		St. p.	GREATER BUFFALO ✚⊙	7,739	3,330	518.7	58.0	21.3	1924	Lorain, Ohio
51	223664		St. p.	GREATER DETROIT ✚⊙	7,739	3,330	513.7	58.0	21.3	1924	do
52	86491	KPSF	St. s.	GRECIAN ⊙	2,827	1,904	263.3	42.0	36.0	1900	Wilmington, Del.
53	141199		St. s.	[15] Grecian	49	24	65.0	17.0	7.6	1892	Philadelphia, Pa.
54	219563		St. s.	GREENE	294	164	146.3	20.2	10.9	1920	Long Island City, N. Y.
55	219892	LWHJ	St. s.	GREENLAND ✚	5,502	3,388	400.7	54.2	30.4	1920	Chester, Pa.
56	203139		St. s.	Greenwich	70	48	62.6	20.5	8.0	1906	Tottenville, N. Y.
57	208659		St. s.	GREENWICH	88	59	66.0	18.1	10.0	1911	Camden, N. J.
58	85921	KDJL	St. s.	Greenwood	195	144	114.0	31.0	9.0	1886	San Francisco, Calif.
59	86145		St. s.	Greenwood	264	264	168.5	30.0	4.4	1898	Parkersburg, W. Va.
60	200372		St. s.	Greta	7	5	39.1	10.3	4.1	1903	Poughkeepsie, N. Y.
61	204691		St. w.	Grey Eagle	154	141	109.6	20.5	4.8	1907	Salem, Oreg.
62	85238		St. s.	Greyhound	40	27	64.5	16.0	7.0	1872	Philadelphia, Pa.
63	86621		St. p.	GREYHOUND	1,392	748	276.0	38.0	15.0	1902	Wyandotte, Mich.

[1] Formerly st. w. Fort Bragg.
[2] Formerly st. s. J. J. Driscoll.
[3] Formerly st. w. Wm. Garig.
[4] Formerly st. p. {a City of Detroit. b City of Detroit II
[5] Formerly st. s. {a James P. McGuirl. b Diplomatic. c United States Engineers Diplomatic
[6] Formerly st. s. Empress.
[7] Formerly st. p. Governor Irwin.
[8] Formerly st. p. {a Port Morris. b Nathan Hale

Line No.	Service	Crew	Indicated horse-power	Name of owner	Home port	Address of owner
1	Frt.	58	2,500	United States Shipping Board	New York, N. Y.	45 Broadway.
2	Frt.	43	2,500	Castner, Curran & Bullitt (Del.)	do	1 Broadway.
3	Frt.	6	350	Andrew Olsen	do	39 Union Street.
4	Pas.	36	2,500	Merchants & Miners Transportation Co. (Md.)	Baltimore, Md	112 South Gay Street.
5	Fsh.	26	700	Marine Products (Va.)	Reedville, Va	
6	Frt.	30	1,400	Charles Nelson Co. (Calif.)	San Francisco, Calif.	230 California Street.
7	Pas.	15	200	Petaluma & Santa Rosa R. R. Co. (Calif.)	do	First National Bank Building.
8	Tnk.	37	3,500	Gold Shell S. S. Co. (Del.)	Wilmington, Del.	
9	Tow.	5	50	Newtown Creek Towing Co. (N. Y.)	New York, N. Y.	Long Island City, N. Y.
10	Pas.	42	200	Eagle Packet Co. (Mo.)	St. Louis, Mo.	
11	Tow.	4	200	James J. Kehoe	New York, N. Y.	Mill Basin (B.).
12	Frt.	5	50	A. Perry Coombs	Belfast, Me	Islesboro, Me.
13	Frt.	28	1,300	United States Shipping Board	New York, N. Y.	45 Broadway.
14	Pas.	125	2,000	Cleveland & Buffalo Transit Co. (Ohio)	Cleveland, Ohio	East Ninth Street Pier.
15	Frt	35	1,300	United States Shipping Board	New York, N. Y.	45 Broadway.
16	Fsh.	2	7	Arthur Pulda	Grand Haven, Mich.	South Haven, Mich.
17	Fer.	7	1,900	Erie Railroad Co. (N. J.)	New York, N. Y.	50 Church Street.
18	Fer.	14	1,400	Texas & Pacific Ry. Co	do	
19	Tow.	8	250	Edward M. Timmins	do	Produce Exchange.
20	Frt.	9	200	Vinal Haven & Rockland Steamboat Co. (Me.).	Rockland, Me.	Tillsons Wharf.
21	Pas.	86	[9] 5,000	Peninsular & Occidental Steamship Co. (Conn.).	New Haven, Conn.	42 Church Street.
22	Pas.	95	2,500	Eastern Steamship Lines (Me.)	Portsmouth, N. H.	Eliot, Me.
23	Frt.	3	75	J. E. Archibald	Rockland, Me.	Thomaston, Me.
24	Tow.	4	250	Board of Harbor Commissioners	San Francisco, Calif.	Ferry Building.
25	Frt.	6	500	State of Maine	Bath, Me	Augusta, Me.
26	Tow.	4	250	Board of Harbor Commissioners (Calif.)	San Francisco, Calif.	Ferry Building.
27	Fer.	6	700	City of Boston (Mass.)	Boston, Mass.	City Hall.
28	Frt.	7	550	John F. Dunphy	New York, N. Y.	22 Coenties Slip.
29	Fer.	11	300	Poughkeepsie & Highland Ferry Co. (N. Y.)	Albany, N. Y.	Poughkeepsie, N. Y.
30	Pas.	19	1,300	Claiborne-Annapolis Ferry Co. (Md.)	Annapolis, Md.	
31	Frt.	37	1,900	Porto Rico-American S. S. Co. (Md.)	Baltimore, Md.	Lexington Building.
32	Fer.	11	1,900	City of New York	New York, N. Y.	Municipal Building.
33	Tow.	5	350	Gowanus Towing Co. (N. Y.)	do	Hamilton Avenue Bridge.
34	Tow.	4	100	Linder Deimund	St. Louis, Mo.	Cape Girardeau, Mo.
35	Fsh.	5	25	C. J. Alexander	Buffalo, N. Y.	Dunkirk, N. Y.
36	Pas.	17	150	F. O. Devers	Paducah, Ky.	Dycusburg, Ky.
37	Frt.	48	2,500	Robert Dollar Co. (Calif.)	San Francisco, Calif.	Robert Dollar Building.
38	Tow.	5	180	American Tug Boat Co. (Wash.)	Port Townsend, Wash.	Everett, Wash.
39	Tow.	6	315	W. Freeland Dalzell	New York, N. Y.	24 State Street.
40	Frb.	17	[1] 1,320	City of Chicago (Ill.)	Chicago, Ill.	City Hall.
41	Pas.	37	4,000	Elisa H. Bottum	Milwaukee, Wis.	93 Michigan Avenue.
42	Frt.	30	1,200	Cleveland-Cliffs S. S. Co. (Ohio)	Cleveland Ohio	Union Trust Building.
43	Fer.	4	250	Buffalo & Grand Island Ferry Co. (N. Y.)	Buffalo, N. Y.	Grand Island, N. Y.
44	Pas.	3	200	W. E. Wehrle	Sandusky, Ohio	
45	Pas.	9	250	H. E. Bennett	Norfolk, Va.	Merchants & Miners' Pier.
46	Frt.	6	96	Knoxville Sand & Transportation Co. (Tenn.)	Chattanooga, Tenn.	Knoxville, Tenn.
47	Fsh.	4	50	Charles Anderson	Grand Haven, Mich.	South Manitou, Mich.
48	Tow.	4	35	W. A. Bordeaux	Wilmington, N. C.	Foot Hanover Street.
49	Frt.	20	500	Sudden & Christenson (Calif.)	San Francisco, Calif.	250 California Street.
50	Pas.	258	12,000	Detroit & Cleveland Navigation Co. (Mich.)	Detroit, Mich.	Foot Wayne Street.
51	Pas.	258	12,000	do	do	Do.
52	Pas.	52	2,800	Merchants & Miners' Transportation Co. (Md.).	Baltimore, Md.	112 and 114 South Gay Street.
53	Tow.	6	150	P. F. Martin	Philadelphia, Pa.	111 Walnut Street.
54	Frt.	3	400	New York Canal & Great Lakes Corporation (Del.).	New York, N. Y.	27 Pearl Street.
55	Frt.	44	[3] 3,000	United States Shipping Board	Philadelphia, Pa.	Bourse Building.
56	Tow.	9	150	Red Star Towing & Transportation Co. (W. Va.).	New York, N. Y.	17 Battery Place.
57	Tow.	5	500	Pennsylvania Railroad Co. (Pa.)	Philadelphia, Pa.	Broad Street Station.
58	Frt.	12	110	Greenwood Steamship Co. (Calif.)	San Francisco, Calif.	528 Oak Street.
59	Pas.	24	235	Greene Packet Co. (Ohio)	Cincinnati, Ohio	Foot Sycamore Street.
60	Pas.	1	8	Estate of John N. Briggs	Albany, N. Y.	Coeymans, N. Y
61	Pas.	8	80	Salem Sowing & Transportation Co. (Oreg.)	Portland, Oreg.	
62	Tow.	9	200	Cottman Co. (Md.)	Baltimore, Md.	Keyser Building.
63	Pas.	50	1,824	Red Star Navigation Co. (Ohio)	Toledo, Ohio	Foot Madison Avenue.

[1] Formerly st. s. {a Aurora. b Sabrina.

[10] Formerly st. p. Thomas Patten.

[11] Formerly {a British st. s. Samoa. b U. S. Transport Dix. c Dix.

[11] Formerly st. s. Britannia.

[13] Formerly st. s. Eugene Zimmerman.

[14] Formerly st. s. {a Gratitude. b Captain Miller.

[16] Formerly st. s. Lillie M. Graham.

Line No.	Official No.	Signal letters	Rig	Name of vessel	Tonnage		Dimensions			When built	Where built
					Gross	Net	Length	Breadth	Depth		
							Feet	*Feet*	*Feet*		
1	220706		St. w.	Greyhound	111	85	64.7	22.0	3.6	1920	Kelso, Wash.
2	221536	MDBV	St. s.	[1] GREYLOCK +⊙	7,460	4,520	430.7	54.3	26.2	1921	Los Angeles, Calif.
3	220755	MBSH	St. s.	GRIFFDU ⊙	1,484	828	210.9	40.1	18.5	1920	Seattle, Wash.
4	86140		St. s.	GRIFFIN	1,856	1,526	266.0	38.2	19.6	1891	Cleveland, Ohio.
5	107504		St. s.	[2] Griswold	133	91	92.2	25.0	7.0	1899	Albany, N. Y.
6	219128	LTKB	St. s.	[3] Grove E. Warner	176	29	95.5	24.7	12.2	1919	Manitowoc, Wis.
7	92454	LJTP	St. s.	[4] GUANOCO +	2,308	1,403	274.0	40.2	23.2	1892	Wyandotte, Mich.
8	212946	LFGB	St. s.	[5] GUANTANAMO +⊙	3,349	2,043	350.1	46.5	22.4	1910	West Hartlepool, England.
9	203098		St. s.	[6] GUARDIAN	492	334	128.4	25.2	12.6	1906	Ferrysburg, Mich.
10	208031		St. s.	Guardian	124	84	100.4	20.0	10.0	1896	Boston, Mass.
11	218770	LSMR	St. s.	Guardsman	360	199	126.0	29.9	13.7	1919	Solomons, Md.
12	216079	LJVH	St. s.	GUARO +	2,873	1,658	309.2	48.2	21.5	1918	Wilmington, Del.
13	105879		St. s.	[7] Guernsey	37	18	56.2	17.3	6.3	1880	Brooklyn, N. Y.
14	106424		St. s.	[8] Guide	73	46	100.0	23.6	5.1	1885	Oswego, N. Y.
15	15362		St. s.	[9] Guiding Star	29	14	61.0	13.3	5.5	1868	Philadelphia, Pa.
16	86490		St. s.	Guiding Star	105	71	80.3	21.1	9.6	1899	Noank, Conn.
17	218042	LRCS		GUIMBA +	6,100	4,545	402.6	53.0	32.0	1918	Oakland, Calif.
18	213099	LFHV	St. s.	GULFCOAST ⊙	5,188	3,202	383.0	51.2	30.1	1915	Camden, N. J.
19	221003	MCJQ	St. s.	GULFKING +⊙	6,560	4,098	419.5	56.4	33.3	1921	Baltimore, Md.
20	216299	LKJQ	St. s.	GULFLAND ⊙	5,276	3,207	391.1	51.2	30.2	1918	Camden, N. J.
21	212524	LDNR	St. s.	GULFLIGHT ⊙	5,188	3,202	383.0	51.2	30.1	1914	....do....
22	214827	LGSV	St. s.	GULFMAID ⊙	5,225	3,248	391.1	51.2	30.2	1917	....do....
23	210514	LCNR	St. s.	GULFOIL ⊙	5,188	3,202	383.0	51.2	30.1	1912	....do....
24	219890	LWHG	St. s.	[10] GULFPOINT +⊙	6,972	4,293	435.6	56.2	31.7	1920	Sparrows Point, Md.
25	221702		St. s.	GULFPORT ⊙	1,537	1,436	280.1	49.1	10.0	1921	St. Louis, Mo.
26	221213	MCRQ	St. s.	GULFPRINCE +⊙	6,560	4,098	419.5	56.4	33.3	1921	Baltimore, Md.
27	217775	LQKM	St. s.	GULFQUEEN ⊙	6,795	4,904	419.5	56.5	31.7	1919	Camden, N. J.
28	220575	MBKF	St. s.	GULFSTAR +⊙	7,239	5,316	429.3	59.2	33.2	1920	Chester, Pa.
29	220675	MBPV	St. s.	[11] GULFSTATE +⊙	7,216	4,452	435.0	56.0	32.0	1920	Alameda, Calif.
30	212676	LDTH	St. s.	GULFSTREAM ⊙	5,188	3,202	383.0	51.2	30.1	1914	Camden, N. J.
31	219453	LVGJ	St. s.	GULFTRADE +⊙	6,859	4,948	429.3	59.2	31.4	1920	Chester, Pa.
32	215404	LHPQ	St. s.	GULF OF MEXICO ⊙	7,807	4,867	467.6	62.7	32.0	1917	Camden, N. J.
33	217973	LQWF	St. s.	GUNSTON HALL +	6,182	3,841	402.6	53.2	32.0	1919	Alexandria, Va.
34	86674		St. w.	Guntersville	204	204	140.0	28.0	4.0	1903	Jeffersonville, Ind.
35	212259		St. s.	Gurnet	65	46	58.6	18.0	6.3	1914	Boothbay Harbor, Me.
36	157508		St. s.	[12] Gussie Brown	119	86	84.5	22.5	6.1	1898	San Francisco, Calif.
37	86575		St. s.	Guy G. Major	174	118	96.7	28.3	9.9	1901	Newburgh, N. Y.
38	204294	KWFL	St. s.	GWALIA	415	282	130.0	27.5	15.9	1907	Philadelphia, Pa.
39	86617		St. s.	Gwylan	43	29	56.5	17.3	6.0	1902	Tacoma, Wash.
40	86365		St. s.	GWYNEDD	115	78	88.2	19.0	10.2	1896	Philadelphia, Pa.
41	86037		St. s.	Gypsum	81	40	76.0	22.5	8.3	1889	Perth Amboy, N. J.
42	203583	KVQH	St. s.	GYPSUM KING +	581	331	151.9	29.6	18.2	1906	Port Richmond, N. Y.
43	219801	LWDF	St. s.	[13] GYPSUM QUEEN +⊙	429	91	141.5	27.7	14.8	1920	Green Bay, Wis.
44	204870		St. w.	H. J.	15	15	45.7	14.7	3.0	1907	Plaquemine, La.
45	221166		St. w.	H. J. W.	29	29	73.5	15.5	3.6	1921	Jefferson City, Mo.
46	95226		St s.	H. Chapel	23	11	54.2	15.6	5.8	1873	Philadelphia, Pa.
47	205045		St.s	H. DAHLKE	620	409	152.0	34.6	10.6	1908	Manitowoc, Wis.
48	205585		St.s	[14] H. EWIG	55	37	68.5	15.7	7.8	1908	Ferrysburg, Mich.
49	96006		St.s	H. Houghten	210	151	126.0	27.0	8.2	1889	West Bay City, Mich.
50	215058		St.s.	H. Van Ells	54	37	60.0	15.2	7.5	1917	Manitowoc, Wis.
51	96459		St.s	H. A. Meldrum	68	47	71.0	20.3	7.6	1899	Buffalo, N. Y.
52	77457		St.s	[15] H. A. ROCK +	3,300	2,015	346.0	48.0	24.3	1901	Cleveland, Ohio.
53	216542	LMDC	St.s	H. B. Lovejoy	1,067	768	202.0	40.1	16.2	1918	Seattle, Wash.
54	136772	KPMJ	St.s	[16] H. C. CADMUS	413	209	136.0	26.1	15.5	1899	Camden, N. J.
55	214615	LGNV	St.s	H. C. FOLGER ⊙	7,086	4,389	435.0	56.0	32.0	1916	San Francisco, Calif.
56	121007		St.s	[17] H. C. Rowe & Co.	158	77	132.8	28.0	6.6	1895	Noank, Conn.
57	215502		St.s	H. C. Ruding	152	103	84.8	28.7	8.5	1917	West New Brighton, N. Y.
58	206912		St.s	H. C. Splane	31	23	47.6	15.5	6.7	1909	Boston, Mass.
59	207440		St.s.	H. C. Wild	46	31	66.8	16.4	8.5	1910	Chicago, Ill.
60	96335		St.s.	H. D. Mould	49	33	67.0	18.0	7.0	1896	Athens, N. Y.
61	96235		St.w.	[18] H. D. Munson	149	149	120.5	22.2	4.0	1893	Marietta, Ohio.
62	219132		St.w.	H. D. WILLIAMS	364	290	147.5	33.4	5.2	1919	Ambridge, Pa.
63	96223		St.s.	H. E. Hamlin	43	21	71.1	17.7	6.3	1893	Bath, Me.

[1] Formerly st. s. West Greylock
[2] Formerly st. s. Alice May.
[3] Formerly st. s. Spaniel.
[4] Formerly st. s. Mahoning.
[5] Formerly (a British st. s. Registan. (b Cuban st. s. Guantanamo.
[6] Formerly st. s. Chase S. Osborn.
[7] Formerly st. s. (a Alice. (b N. Y. Central Lighterage Co. No. 7. (c New York Central No. 7. (d Alice.
[8] Formerly st. y. Aida.

Line No.	Service	Crew	Indicated horsepower	Name of owner	Home port	Address of owner
1	Pas.	6	140	Greyhound Transportation Co. (Oreg.)	Portland, Oreg.	Taylor Street Dock.
2	Frt.	37	3,500	Greylock S. S. Corporation (N.Y.)	New York, N. Y.	39 Cortlandt Street.
3	Frt.	25	1,400	Universal S. S. & Barge Co. (Wash.)	Seattle, Wash.	502 Burke Building.
4	Frt.	22	900	Charcoal Iron Co. of America	Marquette, Mich.	Union National Building.
5	Pas.	5	200	East & West Shore Ferry & Transportation Co. (Conn.).	New Haven, Conn.	111 Church Street.
6	Tow.	11	450	Meseck Towing & Transportation Co.	New York, N. Y.	Pier 95, North River.
7	Frt.	29	1,920	Bermudez Transport Co	Philadelphia, Pa.	1900 Land Title Building.
8	Frt.	46	500	New York & Cuba Mail S. S. Co. (Me.)	New York, N. Y.	Foot Wall Street.
9	Tow.	13	750	Pringle Barge Line Co. (Ohio)	Cleveland, Ohio	Kirby Building.
10	Frt.	11	500	City of Boston (Mass.)	Boston, Mass.	City Hall.
11	Tow.	21	1,000	T. A. Scott Co. (Conn.)	New London, Conn.	Pequot Avenue.
12	Frt.	34	1,600	United States Shipping Board	Wilmington, Del.	
13	Tow.	4	50	Bridgeport Dredge & Dock Co. (Conn.)	Bridgeport, Conn.	1024 Main Street.
14	Pas.	6	64	Roanoke River Steamboat Co.	Elizabeth City, N. C.	
15	Tow.	3	75	East River Towing Co. (N. Y.)	New York, N. Y.	17 South Street.
16	Tow.	5	400	Stanwood Towing Co. (N. J.)	do	South Ferry Building.
17	Ref.	50	[9] 2,800	United States Shipping Board	San Francisco, Calif.	369 Pine Street.
18	Tnk.	38	2,025	Gulf Refining Co. (Tex.)	Port Arthur, Tex.	West Port Arthur, Tex.
19	Tnk.	37	3,300	do	do	Do.
20	Tnk.	38	2,050	do	do	Do.
21	Tnk.	38	2,000	do	do	Do.
22	Tnk.	38	2,063	do	do	Do.
23	Tnk.	39	2,100	do	do	Do.
24	Tnk.	41	2,600	do	do	Do.
25	Frt.	14	800	War Department, Mississippi-Warrior Service	New Orleans, La.	322 Customhouse.
26	Tnk.	37	3,300	Gulf Refining Co. (Tex.)	Port Arthur, Tex.	West Port Arthur, Tex.
27	Tnk.	41	2,600	do	do	Do.
28	Tnk.	40	3,500	do	do	Do.
29	Tnk.	41	3,100	do	do	Do.
30	Tnk.	29	2,500	do	do	Do.
31	Tnk.	40	2,800	do	do	Do.
32	Tnk.	45	3,000	do	do	Do.
32	Frt.	52	2,800	United States Shipping Board	Alexandria, Va.	
34	Pas.	21	438	Nashville, Chattanooga & St. Louis Ry. (Tenn.).	Nashville, Tenn.	
35	Pas.	2	175	Casco Bay Line (Me.)	Portland, Me.	Customhouse Wharf.
36	Pas.	11	300	Joseph Gawley	Seattle, Wash.	
37	Frt.	6	95	American Linseed Co. (N. J.)	New York, N. Y.	Woolworth Building.
38	Tow.	13	900	War Department, Mississippi-Warrior Service	New Orleans, La.	Customhouse.
39	Tow.	6	132	American Tug Boat Co. (Wash.)	Seattle, Wash.	Everett, Wash.
40	Tow.	6	325	Reading Co. (Pa.)	Philadelphia, Pa.	Reading Terminal.
41	Frt.	5	150	United States Gypsum Transportation Co. (N. Y.).	New York, N. Y.	17 State Street.
42	Frt.	18	1,100	do	do	Do.
43	Tow.	21	800	do	do	Do.
44	Tow.	3	40	Schwing Lumber & Shingle Co. (La.)	Morgan City, La.	Plaquemine, La.
45	Tow.	2	36	Jefferson City Sand & Gravel Co. (Mo.)	St. Louis, Mo.	Jefferson City, Mo.
46	Msc.	4	140	Rose Swarts	New York, N. Y.	Jersey City, N. J.
47	Frt.	9	450	Detroit Steamship Co. (Mich.)	Detroit, Mich.	900 Washington Boulevard Building.
48	Fsh.	5	75	Gustav. Ewig	Milwaukee, Wis.	Port Washington, Wis.
49	Frt.	11	250	Winaford L. Emery	Detroit, Mich.	28 Campau Building.
50	Frt.	1	200	Henry Van Ells	Milwaukee, Wis.	Port Washington, Wis.
51	Tow.	4	300	Great Lakes Dredge & Dock Co. (N. J.)	Duluth, Minn.	First Nat'l Bank Building.
52	Frt.	27	1,300	Forest City Steamship Co. (Ohio)	Cleveland, Ohio	Fairport, Ohio.
53	Frt.	24	600	Northwest Shipping Co. (Wash.)	Seattle, Wash.	Colman Dock.
54	Tow.	14	1,000	New Orleans Coal & Bisso Towboat Co. (Del.).	New Orleans, La.	United Fruit Building.
55	Tnk.	32	[9] 2,700	Atlantic Refining Co. (Pa.)	Philadelphia, Pa.	260 South Broad Street.
56	Oys.	5	500	Steamer H. C. Rowe & Co. (Del.)	New Haven, Conn.	70 East Ferry Street.
57	Frt.	7	300	East Jersey Railroad & Terminal Co. (N. J.)	New York, N. Y.	11 Broadway.
58	Tow.	2	80	Herbert W. Splane	Boston, Mass.	284 State Street.
59	Tow.	8	300	Great Lakes Dredge & Dock Co. (N. J.)	Chicago, Ill.	104 South Michigan Avenue.
60	Tow.	4	132	Cornell Steamboat Co. (N. Y.)	Albany, N. Y.	Kingston, N. Y.
61	Frt.	2	300	Meyer Katz	St. Louis, Mo.	701 Central National Bank Building.
62	Tow.	16	750	Carnegie Steel Co. (N. J.)	Pittsburgh, Pa.	Carnegie Building.
63	Frt.	17	120	Atlantic Coast Fisheries Co. (Me.)	Newport, R. I.	

[6] Formerly st. s. LaFayette Merkle.
[10] Formerly st. s. Hahotonka.
[11] Formerly st. s. Halway.
[12] Formerly st. s. Dawson City.
[13] Formerly st. s. Toopl.
[14] Formerly st. s. Herbert.
[15] Formerly st. s. J. T. Hutchinson.
[16] Formerly st. s. (a) Echo. (b) John Scully.
[17] Formerly st. w. (a) Fulton Market. (b) Oyster Bay.
[18] Formerly st. w. (a) H. D. Munson. (b) U. S. Engineers, Search.

Line No.	Official No.	Signal letters	Rig	Name of vessel	Tonnage		Dimensions			When built	Where built
					Gross	Net	Length	Breadth	Depth		
							Feet	*Feet*	*Feet*		
1	145645		St.s.	[1] H. E. Wise	31	15	59.0	15.2	7.6	1893	Buffalo, N. Y.
2	96475		St.w.	H. E. Wright	583	536	182.1	37.6	6.5	1899	Stockton, Calif.
3	212719	LDVH	St.s.	[2] H. F. Alexander ✚Ⓐ	8,357	3,708	500.1	63.1	20.6	1914	Philadelphia, Pa.
4	95803	KCMV	St.s.	*H. F. Dimock*	2,625	1,786	271.8	41.6	19.2	1884	....do
5	219017	LTDV	St.s.	H. F. Morse ✚	6,054	3,715	402.6	53.2	32.0	1919	Alexandria, Va.
6	213631		St.s.	H. G. Beck	23	15	51.4	13.2	5.2	1915	Buffalo, N. Y.
7	218345		St.w.	H. G. Hill	302	230	165.0	30.0	4.8	1919	Paducah, Ky.
8	212746		St.s.	H. G. Smith	20	12	48.8	13.0	6.5	1914	Buffalo, N. Y.
9	95168		St.s.	*H. G. Tisdale*	81	40	94.0	18.3	8.7	1872	Philadelphia, Pa.
10	213168		St.s.	H. H. Colle	76	44	78.5	22.5	9.3	1915	Pascagoula, Miss.
11	95623		St.s.	H. H. Newkirk	27	18	47.0	14.4	6.4	1880	Poughkeepsie, N. Y.
12	214066	LGBH	St.s.	H. H. Rogers ✚⊙	8,807	5,488	500.0	68.0	27.0	1916	Newport News, Va.
13	201241		St.w.	[3] H. H. Wiggin	68	68	95.0	20.0	3.4	1904	Franklin, La.
14	100884		St.s.	[4] H. J. Dornbos	35	24	63.9	14.6	6.0	1891	Grand Haven, Mich.
15	216456	LKVT	St.s.	H. M. Flagler ✚⊙	8,207	6,183	461.5	60.0	27.6	1918	Newport News, Va.
16	221784	MDHJ	St.s.	H. M. Storey ✚Ⓐ	9,838	6,007	500.0	68.2	30.0	1921	Alameda, Calif.
17	214604		St.w.	H. O. Penick	169	169	115.2	28.0	7.2	1916	Jeffersonville, Ind.
18	203980		St.s.	H. P. McIntosh ✚	6,294	4,910	520.0	54.0	26.2	1907	West Bay City, Mich.
19	208323		St.w.	H. S. Chamberlain	99	99	135.5	25.5	3.5	1911	Jeffersonville, Ind.
20	95831		St.s.	H. S. Lockwood	52	26	69.0	20.5	6.0	1884	South Norwalk, Conn.
21	95942		St.s.	H. S. Nichols	77	34	74.6	20.0	9.1	1883	Athens, N. Y.
22	217566	LPTR	St.s.	[5] H. W. Baxter ✚⊙	2,428	1,464	253.4	43.6	25.1	1919	Ashtabula, Ohio
23	211457		St.s.	H. W. Carter	34	23	62.0	11.4	6.2	1913	Oshkosh, Wis.
24	223312		St.s.	H. W. Long	32	21	53.1	15.2	8.2	1923	Buffalo, N. Y.
25	11653		St.s.	Hackensack	124	88	90.0	22.5	7.8	1863	Belleville, N. J.
26	203563		St.s.	[6] Hackensack	1,310	890	188.5	45.1	16.5	1906	Wilmington, Del.
27	218631	LSFK	St.s.	Haddon ✚	3,545	2,174	324.0	46.2	25.0	1919	Newark, N. J.
28	222114		St.s.	Haddonfield	796	541	160.3	38.0	13.1	1922	Chester, Pa.
29	220152		St.s.	Haddon Heights	773	525	158.9	35.1	14.8	1920	Wilmington, Del.
30	219063	LTGV	St.s.	Hadnot ✚⊙	6,413	4,608	416.9	56.2	31.0	1919	Quincy, Mass.
31	219287	LTVM	St.s.	Hagan ✚⊙	6,373	3,934	416.9	56.2	31.0	1919	....do
32	219418	LVFB	St.s.	Hagood ✚⊙	6,866	4,221	435.6	56.2	31.7	1919	Sparrows Point, Md.
33	220242	LWSR	St.s.	Hahira ✚⊙	6,855	4,234	435.6	56.2	33.6	1920	....do
34	200706		St.s.	Halnesport	67	46	72.0	18.4	8.0	1904	Madison, Md.
35	219659	LVSD	St.s.	[7] Haiti ✚⊙	2,606	1,612	251.0	43.6	26.2	1920	Duluth, Minn.
36	215908	LJRB	St.s.	Halco ✚	970	552	211.9	42.0	14.0	1917	Fairhaven, Calif.
37	219333	LVBK	St.s.	Haleakala ✚⊙	5,587	3,522	410.5	54.3	27.2	1919	Long Beach, Calif.
38	222695	MDVS	St.s.	Haleakala ✚⊙	3,679,	1,546	345.2	46.2	27.9	1923	Chester, Pa.
39	220194	LWRT	St.s.	Half Moon ✚⊙	5,673	3,484	400.5	54.2	30.4	1920	Newburgh, N. Y.
40	220521	MBHS	St.s.	Halo ✚⊙	7,009	4,316	435.0	56.0	32.0	1920	Alameda, Calif.
41	220585	MBKJ	St. s.	Halsey ✚⊙	7,088	4,389	435.0	56.0	32.0	1920	....do
42	96439	KNWT	St. s.	Hamilton ✚⊙	3,723	2,430	351.8	42.0	17.0	1899	Chester, Pa.
43	200582		St. s.	Hamilton	64	43	74.0	17.2	8.2	1904	Baltimore, Md.
44	96171		St. s.	Hamilton A. Mathes	48	24	62.0	17.8	7.3	1892	Boston, Mass.
45	217440	LPKR	St. s.	Hamlin F. McCormick ✚⊙	3,317	2,025	321.7	50.0	21.6	1919	Gloucester City, N. J.
46	203719		St. s.	Hammonton	764	519	141.0	38.1	13.2	1906	Camden, N. J.
47	211888	LDJB	St. s.	Hampden ⊙	4,725	2,779	369.0	50.1	28.0	1914	....do
48	202061		St. s.	[8] Hampton	48	17	63.0	19.3	8.2	1905	Turkey Island, Va.
49	96321		St. s.	Hampton Roads ⊙	450	268	150.0	25.0	12.0	1896	Wilmington, Del.
50	219118	LTJR	St. s.	[9] Hampton Roads ✚⊙	2,689	1,667	253.4	43.8	26.2	1919	Manitowoc, Wis.
51	220025	MCFT	St. s.	Hampton Roads ✚	7,529	4,623	431.0	59.2	33.4	1920	Baltimore, Md.
52	219355	LVCB	St. s.	Hancock County ✚	2,696	1,612	251.0	43.6	26.1	1919	Wyandotte, Mich.
53	222527		St. w.	Handy	24	20	62.8	15.9	3.5	1922	Baton Rouge, La.
54	220936	MCGD	St. s.	Hanley ✚⊙	7,583	4,825	440.0	56.0	35.2	1920	San Francisco, Calif.
55	96428		St. w.	Hannah	1,211	728	222.8	42.0	6.2	1898	Unalaska, Alaska.
56	96542		St. s.	Hannah A. Lennen	136	88	125.0	22.0	9.0	1901	Pocomoke City, Md.
57	220769	MBST	St. s.	Hannawa ✚⊙	7,582	4,826	440.0	56.0	35.2	1920	San Francisco, Calif.
58	219098	LTHW	St. s.	Hanover ✚⊙	5,816	3,567	434.3	57.7	27.2	1919	Chester, Pa.
59	95765		St. s.	Hanson H. Keys	28	14	59.5	14.5	6.3	1883	Baltimore, Md.
60	211160		St. s.	Harbinger	33	23	56.0	18.0	3.6	1913	Erie, Pa.
61	96652		St. w.	Harbor Belle	110	122	98.8	20.5	4.5	1902	Aberdeen, Wash.
62	214120		St. s.	Harbor Master	44	30	51.5	21.2	6.5	1916	Detroit, Mich.
63	207397		St. w.	Harbor Queen	126	70	86.2	20.9	4.8	1910	Aberdeen, Wash.
64	222579		St. s.	[10] Harbor Tug No. 46	107	54	80.0	20.1	10.3	1919	Charleston, S. C.
65	219088		St. s.	Harby	260	189	113.2	22.7	8.1	1919	Elizabeth City, N. C.
66	91704		St. p.	[11] *Harding Highway*	652	458	152.0	32.5	12.2	1884	Newburgh, N. Y.

[1] Formerly st. s. {a Tonawanda. b Socony 13.
[2] Formerly st. s. {a Great Northern. b Columbia.
[3] Formerly st. w. Grady.
[4] Formerly st. s. Alice.
[5] Formerly st. s. Cowanshannock.
[6] Formerly st. s. Hempstead.

Line No.	Service	Crew	Indicated horsepower	Name of owner	Home port	Address of owner
1	Tow.	4	250	John E. Matton	Albany, N. Y.	Waterford, N. Y
2	Frt.	14	180	Benjamin Walters	San Francisco, Calif.	Stockton, Calif.
3	Pas.	217	[9] 25,000	Pacific Steamship Co. (Me.)	Tacoma, Wash.	Arthur Rust Building.
4	Frt.	35	2,000	Eastern Steamship Lines (Me.)	Portsmouth, N. H.	Eliot, Me.
5	Frt.	43	2,800	United States Transport Co. (Me.)	New York, N. Y.	50 Broad Street.
6	Fsh.	5	60	John Beck	Buffalo, N. Y.	1057 West Avenue.
7	Pas.	26	250	Nashville Navigation Co. (Tenn.)	Nashville, Tenn.	
8	Tow.	3	40	American Ship Building Co. (N. J.)	Cleveland, Ohio	Foot of West Fifty-fourth Street.
9	Tow.	6	75	Lake Champlain Transportation Co. (N. Y.)	Albany, N. Y.	Whitehall, N. Y.
10	Tow.	6	350	Lester F. Alexander Co. (La.)	New Orleans, La.	Maison Blanche Annex.
11	Tow.	3	75	C. F. Hern	New York, N. Y.	40 Wall Street.
12	Tnk.	42	3,000	Standard Oil Co. (N. J.)	do	26 Broadway.
13	Tow.	8	140	Arkla Lumber & Manufacturing Co. (Mo.)	Morgan City, La.	Plaquemine, La.
14	Fsh.	4	60	Peter J. Fase	Grand Haven, Mich.	
15	Tnk.	48	2,800	Standard Oil Co. (N. J.)	New York, N. Y.	26 Broadway.
16	Tnk.	43	4,000	Standard Oil Co. (Calif.)	San Francisco, Calif.	Standard Oil Building.
17	Fer.	5	200	Napoleon Avenue Ferry Co. (La.)	New Orleans, La.	Marrero, La.
18	Frt.	29	2,000	Wilson Transit Co. (Ohio)	Cleveland, Ohio	Fairport, Ohio.
19	Tow.	10	250	Roane Iron Co. (Tenn.)	Chattanooga, Tenn.	
20	Tow.	5	150	Ira S. Bushey & Sons (N. Y.)	New York, N. Y.	Foot Court Street.
21	Tow.	5	300	Rockport Granite Co. (Mass.)	Gloucester, Mass.	Rockport, Mass.
22	Frt.	30	1,350	Horace X. Baxter Steamship Co. (Calif.)	San Francisco, Calif.	American National Bank Building.
23	Tow.	8	75	Cook & Brown Lime Co. (Wis.)	Milwaukee, Wis.	Oshkosh, Wis.
24	Fer.	2	160	Niagara Ferry Co. (N. Y.)	Buffalo, N. Y.	Grand Island, N. Y.
25	Frt.	6	106	Baltimore & Ohio R. R. Co. (Md.)	Baltimore, Md.	Baltimore and Charles Streets.
26	Fer.	7	1,600	Holland Co. (N. J.)	Newark, N. J.	Public Service Building.
27	Frt.	37	[8] 1,500	United States Shipping Board	do	Kearny, N. J.
28	Fer.	7	600	Philadelphia & Camden Ferry Co. (N. J.)	Philadelphia, Pa.	Broad Street Station.
29	Fer.	8	900	Reading Co. (Pa.)	do	Reading Terminal.
30	Tnk.	32	2,800	Steamer Freeport Corporation (N. Y.)	New York, N. Y.	251 Fifth Avenue.
31	Tnk.	42	2,600	United States Shipping Board	Boston, Mass.	45 Broad Street.
32	Tnk.	46	3,000	Cities Service Transportation Co. (Del.)	Wilmington, Del.	Dover, Del.
33	Tnk.	32	2,600	Atlantic Refining Co. (Pa.)	Philadelphia, Pa.	260 South Broad Street.
34	Tow.	7	120	Hainesport Mining & Transportation Co. (N. J.).	do	Hainesport, N. J.
35	Frt.	33	1,500	United States Shipping Board	New York, N. Y.	45 Broadway.
36	Frt.	21	650	Hammond Lumber Co. (Del.)	San Francisco, Calif.	260 California Street.
37	Frt.	32	2,800	United States Shipping Board	Los Angeles, Calif.	
38	Pas.	73	5,500	Inter-Island Steam Navigation Co. (Hawaii)	Honolulu, Hawaii	42 South Queen Street.
39	Frt.	53	2,600	United States Shipping Board	New York, N. Y.	45 Broadway.
40	Tnk.	36	3,100	Cities Service Transportation Co. (Del.)	Wilmington, Del.	Dover, Del.
41	Tnk.	33	2,500	Malston Company (Del.)	do	Do.
42	Pas.	74	3,500	Old Dominion Steamship Co. (Del)	New York, N. Y.	Pier 25, North River.
43	Tow.	9	200	Andrew J. Harper	Baltimore, Md.	104 Marine Bank Building.
44	Frt.	4	250	Bay State Dredging Co. (Mass.)	Boston, Mass.	247 Atlantic Ave.
45	Frt.	24	1,250	Charles R. McCormick Steamship Co. (Calif.)	San Francisco, Calif.	215 Market Street.
46	Fer.	7	1,000	Philadelphia & Camden Ferry Co. (N. J.)	Philadelphia, Pa.	Broad Street Station.
47	Frt.	34	2,100	Coastwise Transportation Corporation (Me.)	Portland, Me.	281 St. John Street.
48	Tow.	9	75	Norfolk Lighterage Co. (Va.)	Norfolk, Va.	Foot Commerce Street.
49	Pas.	12	750	Smithfield, Newport News & Norfolk S. S. Co. (Va.).	do	Smithfield, Va.
50	Frt.	35	1,500	Philadelphia & Norfolk Steamship Co. (Del.)	Wilmington, Del.	10th and Market Streets.
51	Tnk.	36	2,750	United States Shipping Board	Baltimore, Md.	22 Light Street.
52	Frt.	36	[7] 1,500	do	New Orleans, La.	Carondelet Building.
53	Tow.	3	30	Standard Oil Co. of La. (La.)	Baton Rouge, La.	
54	Frt.	35	2,600	Hanley Steamship Co. (Del.)	Tacoma, Wash.	Tacoma Building.
55	Pas.	50	1,000	American Yukon Navigation Co. (W. Va.)	Juneau, Alaska	St. Michael, Alaska.
56	Fsh.	23	250	Taylor Reed Co. (Va.)	Reedville, Va.	
57	Frt	34	3,100	Columbia Pacific Shipping Co. (Oreg.)	Portland, Oreg.	Porter Building.
58	Frt.	47	2,800	United States Shipping Board	Philadelphia, Pa.	Bourse Building.
59	Tow.	4	80	William T. Hubbard	Baltimore, Md.	1117 Riverside Avenue.
60	Pld.	5	25	Kolbe Fish Co. (Pa.)	Erie, Pa.	234 West Third Street.
61	Tow.	5	253	American Tug Boat Co. (Wash.)	Seattle, Wash.	Everett, Wash.
62	Fer.	1	100	Charles A. Armstrong	Detroit, Mich.	151 Baldwin Avenue.
63	Tow.	4	125	Allman Hubble Tug Boat Co. (Wash.)	Seattle, Wash.	Hoquiam, Wash.
64	Tow.	10	250	Wm. F. Strang	Rochester, N. Y.	
65	Frt.	7	250	Elizabeth City Boat Line (Va.)	Norfolk, Va.	Pier 7, Merchant & Miners Transportation Co.
66	Fer.	6	300	Wilmington & Pennsgrove Transportation Co. (Del.).	Wilmington, Del.	Foot Fourth Street.

[7] Formerly st. s. Great Falls.
[8] Formerly st. s. Mary Lee.
[9] Formerly st. s. Lake Galien.
[10] Formerly U. S. N. st. s. No. 46.
[11] Formerly st. p. Manhattan Beach.

Line No.	Official No.	Signal letters	Rig	Name of vessel	Tonnage		Dimensions			When built	Where built
					Gross	Net	Length	Breadth	Depth		
							Feet	*Feet*	*Feet*		
1	212281	.....	St. s.	Hardtack	19	13	57.5	12.0	5.2	1914	Portland, Oreg.
2	130854	.....	St. w.	[1] Hardwood	80	80	102.0	23.0	4.0	1900	Lyons, Iowa.
3	135496	.....	St. s.	[2] *Harford*	59	29	73.5	18.0	7.6	1881	Camden, N. J.
4	96029	.....	St. p.	[3] Harlem	382	298	123.5	31.2	10.5	1889	Greenpoint, N. Y.
5	212250	.....	St. s.	[4] Harlem River No. 1	86	58	64.3	21.5	8.8	1914	Totenville, N. Y.
6	150537	.....	St. s.	[5] Harlow	575	482	193.7	35.0	10.6	1891	Green Bay, Wis.
7	95988	KRJL	St. s.	Harold	186	93	106.3	24.2	12.5	1889	New London, Conn.
8	96295	.....	St. s.	Harold	19	9	51.9	13.4	4.6	1895	Brunswick, Me.
9	215769	.....	St. s.	Harold	16	11	41.3	12.2	6.0	1917	Tonawanda, N. Y.
10	223795	.....	St. s.	Harold	15	8	41.7	10.5	4.6	1924	Berkley, Va.
11	96677	.....	St. s.	Harold C	27	18	45.4	14.0	5.6	1903	Ballard, Wash.
12	215152	LHGC	St. s.	HAROLD WALKER ⊙	6,353	3,925	430.0	58.2	33.3	1917	Philadelphia, Pa.
13	91377	.....	St. s.	[6] Harold J. Reichert	50	25	70.6	17.5	7.4	1881	Brooklyn, N. Y.
14	80561	.....	St. s.	[7] Harriet	56	38	67.8	16.5	7.5	1875	Boston, Mass.
15	95695	.....	St. s.	[8] Harriet	57	39	61.5	17.8	8.8	1882	Greenpoint, N. Y.
16	96689	.....	St. s.	HARRIET	55	29	63.0	18.0	7.6	1903	Wilmington, Del.
17	130694	.....	St. s.	[9] Harriet	30	20	58.0	12.9	5.4	1895	Middletown, Conn.
18	203604	.....	St. w.	Harriet	87	87	106.0	25.5	4.0	1906	Wabasha, Minn.
19	212412	.....	St. s.	Harriet C	35	24	60.0	16.6	6.1	1914	Erie, Pa.
20	96505	.....	St. s.	HARRISBURG	225	93	88.0	22.0	12.2	1900	Wilmington, Del.
21	96036	.....	St. s.	Harrison Ludington	47	23	62.6	16.0	8.5	1890	Manitowoc, Wis.
22	96187	.....	St. s.	Harry	49	32	73.5	17.8	7.8	1892	Rondout, N. Y.
23	96228	.....	St. s.	Harry No. 2	48	48	93.0	16.5	3.2	1893	Pittsburgh, Pa.
24	202960	.....	St. s.	HARRY COULBY	6,495	4,939	549.0	56.1	32.0	1906	Wyandotte, Mich.
25	213061	.....	St. s.	Harry Davis	96	45	99.8	22.0	6.4	1915	Milford, Del.
26	210590	LCPM	St. s.	[10] HARRY FARNUM ⊙	3,098	2,364	304.0	44.2	24.7	1912	Toledo, Ohio.
27	96486	.....	St. s.	Harry Greenwood	27	18	67.0	14.3	5.7	1900	Scranton, Miss.
28	214065	.....	St. p.	HARRY LEE	343	343	175.5	36.0	6.7	1915	St. Louis, Mo.
29	218157	LRHP	St. s.	[11] HARRY LUCKENBACH ✚⊙	8,713	5,489	448.9	60.2	28.2	1919	Chester, Pa.
30	126958	.....	St. s.	[12] Harry Nichols	40	27	54.2	15.2	7.9	1893	New Baltimore, N. Y.
31	207361	.....	St. s.	HARRY YATES Ⓐ	6,077	4,927	504.0	56.0	26.0	1910	St. Clair, Mich.
32	145535	.....	St. p.	[13] *Harry R. James*	896	548	175.0	36.6	13.3	1890	Wilmington, Del.
33	200207	.....	St. s.	[14] Harry E. Speas	616	385	175.4	38.0	17.0	1903	Alameda, Calif.
34	214939	.....	St. p.	[15] HARRY G. DREES	352	352	202.0	36.4	6.1	1917	Jeffersonville, Ind.
35	218875	LSRM	St. s.	Harry G. Lytle	266	135	121.3	28.8	12.5	1919	Sharptown, Md.
36	221418	.....	St. s.	Harry K. Fooks	180	44	118.5	21.9	9.9	1921	Milford, Del.
37	215092	.....	St. s.	HARRY L. BLOCK	73	50	83.6	19.0	8.0	1917	Dubuque, Iowa.
38	96163	.....	St. s.	*Harry M. Wall*	60	30	85.4	16.6	7.7	1892	Philadelphia, Pa.
39	218204	.....	St. s.	[16] Harry R. Conners	98	43	81.4	21.3	9.9	1919	Greenport, N. Y.
40	157696	.....	St. s.	[17] HARRY R. JONES	5,315	4,160	468.0	52.0	28.0	1903	West Superior, Wis.
41	95727	.....	St. s.	[18] *Harry R. Wheele*	70	35	77.2	18.0	8.4	1882	Camden, N. J.
42	204987	.....	St. s.	[19] HARRY W. CROFT ✚⊙	6,223	4,865	514.0	58.0	25.6	1908	Toledo, Ohio.
43	95735	.....	St. s.	Harsimus	112	56	85.0	20.5	9.8	1882	South Amboy, N. J.
44	96472	.....	St. s.	HARTFORD	1,488	1,012	243.3	45.7	12.5	1899	Baltimore, Md.
45	219410	LVDP	St. s.	HARTFORD ✚	5,703	3,504	409.6	54.4	27.4	1919	Groton, Conn.
46	208000	.....	St. s.	Hart's Island	66	45	66.7	17.0	7.4	1910	West New Brighton, N. Y.
47	214638	LQPF	St. s.	Hartwood ✚⊙	946	545	199.3	42.0	14.1	1916	Hoquiam, Wash.
48	96507	.....	St. s.	HARVARD	4,565	3,435	461.0	50.2	29.5	1900	Wyandotte, Mich.
49	204372	KWGD	St. s.	HARVARD ✚Ⓐ	3,818	514	376.0	61.3	20.2	1906	Chester, Pa.
50	204745	.....	St. s.	HARVARD	75	51	71.6	17.0	8.0	1907	Buffalo, N. Y.
51	96489	.....	St.w.	Harvest Queen	585	511	187.0	39.8	9.0	1900	Portland, Oreg.
52	210341	.....	St.w.	Harvester	638	402	152.0	36.2	6.8	1912	Stanwood, Wash.
53	220700	MBQT	St. s.	HARVESTER ⊙	6,727	5,114	416.8	56.1	31.1	1920	Bath, Me.
54	208243	.....	St. s.	HARVEY	81	55	70.6	16.2	8.5	1910	Ferrysburg, Mich.
55	202977	.....	St. s.	HARVEY D. GOULDER ✚	6,617	5,219	525.0	55.0	31.0	1906	Lorain, Ohio.
56	96261	LQBV	St. s.	HARVEY H. BROWN ✚	2,673	1,874	351.1	40.8	21.6	1894	Wyandotte, Mich.
57	205072	.....	St. s.	[20] HARVEY H. BROWN ✚⊙	6,634	4,927	532.0	58.3	32.0	1908	Ecorse, Mich.
58	96166	.....	St. s.	Harvey J. Kendall	398	264	141.7	30.9	9.2	1892	Marine City, Mich.
59	200775	.....	St. s.	Haskell	24	7	59.6	12.0	4.8	1904	Madisonville, La.
60	219495	LVJC	St. s.	HASLEHURST ✚	3,545	2,174	324.0	46.2	25.0	1919	Newark, N. J.
61	96440	.....	St.w.	Hassalo	561	503	181.3	36.8	8.4	1899	Portland, Oreg.
62	207708	.....	St. s.	Hassayampa (composite)	64	25	60.0	18.0	7.9	1910	Sault Ste. Marie, Mich.
63	220551	MBJK	St. s.	HASTINGS ✚⊙	5,401	3,304	400.7	54.2	30.2	1920	Pensacola, Fla.

[1] Formerly st. w. Neptune.
[2] Formerly st. s. Edwin D. Hartley.
[3] Formerly st p. Haarlem.
[4] Formerly st. s. {a Thomas F. O'Brien. b Gustaf Ackerman.
[5] Formerly st. s. Preston.
[6] Formerly st. s. {a Maggie Moran. b Arrow.
[7] Formerly st. s. William Woolley.
[8] Formerly st. s. Henry Preston, sr
[9] Formerly st. y. Nannah.
[10] Formerly st. s. George E. Warren.

Line No.	Service	Crew	Indicated horsepower	Name of owner	Home port	Address of owner
1	Tow.	1	100	Inman Poulsen Lumber Co.	Portland, Oreg.	
2	Pas.	8	75	C. M. Johnston	Memphis, Tenn.	Helena, Ark.
3	Tow.	10	300	National Dredging & Lighterage Co. (N. J.)	Philadelphia, Pa.	1802 Franklin Trust Building.
4	Fer.	5	348	City of New York	New York, N. Y.	Municipal Building.
5	Tow.	8	300	Russell Bros. Towing Co. (N.Y.)	do	Long Island City, N. Y.
6	Frt.	10	536	F. D. Gleason Coal Co. (Mich.)	Detroit, Mich.	28 Campau Building.
7	Tow.	9	600	Thames Towboat Co. (Conn.)	New London, Conn.	224 Bank Street.
8	Frt.	2	80	Edward B. Nickerson	Portland, Me.	Brunswick, Me.
9	Tow.	3	150	A. F. Burke	Buffalo, N. Y.	Tonawanda, N. Y
10	Frt.	1	25	Albert H. De Mary	Norfolk, Va.	Berkley, Va.
11	Tow.	3	75	Delta V. Smyth	Tacoma, Wash.	Olympia, Wash.
12	Tnk.	39	1,000	Pan American Petroleum & Transportation Co. (Del.).	Los Angeles, Calif.	Security Building.
13	Tow.	5	150	Reichert Towing Line (N. Y.)	New York, N. Y.	85 Commercial Street.
14	Tow.	6	297	Merritt-Chapman & Scott Corporation (Del.)	New London, Conn.	Pequot Avenue.
15	Tow.	5	75	Esther Tucker	New York, N. Y.	24 State Street.
16	Pas.	9	150	E. I. du Pont de Nemours & Co. (Del.)	Wilmington, Del.	Tenth and Market Streets.
17	Frt.	5	180	Edward D. Booz	Baltimore, Md.	Foot Montgomery Street.
18	Tow.	5	175	Wm. S. Molo	Dubuque, Iowa	
19	Fsh.	6	90	Case Fish Co. (Ohio)	Cleveland, Ohio	1204 West Eleventh Street.
20	Tow.	5	650	Pennsylvania Railroad Co. (Pa.)	New York, N. Y.	Pennsylvania Station.
21	Tow.	7	150	Charles M. Hanson	Milwaukee, Wis.	Green Bay, Wis.
22	Tow.	5	155	Cornell Steamboat Co. (N. Y.)	Albany, N. Y.	Kingston, N. Y.
23	Tow.	3	248	Pittsburgh Plate Glass Co. (Pa.)	Pittsburgh, Pa.	Frick Building.
24	Frt.	25	1,900	Great Lakes Steamship Co. (Del.)	Oswego, N. Y.	Syracuse, N. Y.
25	Frt.	5	150	Louder N. Hearn	Wilmington, Del.	Milford, Del.
26	Tnk.	29	1,200	Sinclair Navigation Co. (Del.)	New York, N. Y.	45 Nassau Street.
27	Pas.	4	200	Arrow Boat Co. (Miss.)	Gulfport, Miss.	
28	Pas.	33	360	Valley Line Steamers (Del.)	Memphis, Tenn.	Box 945.
29	Frt.	52	[9] 5,000	Luckenbach Steamship Co. (Del.)	New York, N. Y.	44 Whitehall Street.
30	Tow.	4	125	Hudson Towboat Co. (N. J.)	do	Scandinavian Pier, Hoboken, N. J.
31	Frt.	22	1,500	American S. S. Co. (N. Y.)	Buffalo, N. Y.	Prudential Building.
32	Frt.	7	600	Gotham Assets Corp. (Del.)	New York, N. Y.	Pier 119, North River.
33	Fer.	15	1,200	Key System Transit Co. (Calif.)	San Francisco, Calif.	Oakland, Calif.
34	Pas.	14	500	Mississippi & Ohio Steamboat Co. (Mo.)	St. Louis, Mo.	415 Chestnut Street.
35	Tow.	15	750	Erie Basin Towing & Hoisting Co. (N. Y.)	New York, N. Y.	25 Broadway.
36	Fsh.	15	500	United Oil & Fertilizer Corporation (Va.)	Cape Charles, Va.	Chincoteague, Va.
37	Tow.	4	250	Missouri Portland Cement Co. (Mo.)	St. Louis, Mo.	Post-Despatch Building.
38	Tow.	4	175	Independent Pier Co.	Philadelphia, Pa.	Pier 28, South Wharves.
39	Tow.	5	250	Schoonmaker-Conners Co. (N. Y.)	New York, N. Y.	17 Battery Place.
40	Pas.	24	1,800	Interlake S. S. Co. (Ohio)	Cleveland, Ohio	Fairport, Ohio.
41	Tow.	5	250	Henry Steers (N. Y.)	New York, N. Y.	17 Battery Place.
42	Frt.	25	200	Stewart Furnace Co. (Ohio)	Cleveland, Ohio	Union Trust Building.
43	Tow.	6	200	Pennsylvania R. R. Co. (Pa.)	New York, N. Y.	Pennsylvania Station.
44	Frt.	67	1,000	Hartford & New York Transportation Co. (Conn.).	Hartford, Conn.	285 State Street.
45	Frt.	44	[9] 2,500	United States Shipping Board	New London, Conn.	Groton, Conn.
46	Pas.	6	175	City of New York	New York, N. Y.	Municipal Building.
47	Frt.	23	650	Hart-Wood Lumber Co. (Calif.)	San Francisco, Calif.	1 Drumm Street.
48	Frt.	25	1,800	Pittsburgh S. S. Co. (W. Va.)	Duluth, Minn.	Wolvin Building.
49	Pas.	135	[9] 10,000	Los Angeles S. S. Co. (Calif.)	Los Angeles, Calif.	Wilmington, Calif.
50	Frt.	6	325	Hand & Johnson Tug Line (N. Y.)	Buffalo, N. Y.	Foot Michigan Avenue.
51	Pas.	28	950	Oregon-Washington R. R. & Navigation Co. (Oreg.).	Portland, Oreg.	
52	Frt.	14	100	Skagit River Navigation & Trading Co. (Wash.).	Seattle, Wash.	City Dock.
53	Tnk.	34	3,000	Texas S. S. Co. (N. Y.)	New York, N. Y.	17 Battery Place.
54	Fsh.	5	200	Texas Co. (Tex.)	Chicago, Ill.	332 South Michigan Avenue.
55	Frt.	38	1,760	Columbia S. S. Co. (Ohio)	Cleveland, Ohio	1202-1204 Hanna Building.
56	Frt.	26	1,450	Castner, Curran & Bullett (Del.)	New York, N. Y.	1 Broadway.
57	Frt.	24	1,800	Stewart Furnace Co.	Cleveland, Ohio	Union Trust Building.
58	Frt.	10	375	George Hall Corporation	Ogdensburg, N. Y.	52 Water Street.
59	Msc.	3	100	Southern Boiler Scaling Co. (La.)	New Orleans, La.	111 North Front Street.
60	Frt.	37	[9] 1,500	United States Shipping Board	Newark, N. J.	Kearny, N. J.
61	Pas.	28	1,200	Oregon-Washington R. R. & Navigation Co. (Oreg.).	Portland, Oreg.	
62	Tow.	6	200	Great Lakes Dredge & Dock Co. (N. J.)	Duluth, Minn.	First Nat'l Bank Building.
63	Frt.	45	[9] 3,000	United States Shipping Board	Pensacola, Fla.	

[11] Formerly st. s. Sol Navis.
[12] Formerly st. s. C. D. Meneely.
[13] Formerly st. p. Texas.
[14] Formerly st. s. Yerba Buena.
[15] Formerly st. p. Pilgrim.
[16] Formerly st. s. {a No. 316. b Ethel W. Powell.
[17] Formerly st. s. D. G. Kerr.
[18] Formerly st. s. {a Hercules. b Rose Reichert.
[19] Formerly st. s. Fred G. Hartwell.
[20] Formerly st. s. Harry A. Berwind.

Line No.	Official No.	Signal letters	Rig	Name of vessel	Tonnage		Dimensions			When built	Where built
					Gross	Net	Length	Breadth	Depth		
							Feet	*Feet*	*Feet*		
1	213764	LSMH	St. s.	HATCHIE ✚	5,989	4,431	402.5	53.0	32.0	1919	Oakland, Calif.
2	218977	LTCF	St. s.	HATHAWAY ✚	5,991	4,434	402.5	53.0	32.0	1919	do.
3	96334		St. s.	Hatteras	296	189	131.3	21.2	8.5	1896	Eddyville, N. Y.
4	215865	LJMC	St. s.	HATTERAS ✚⊙	4,571	3,472	376.4	52.3	27.0	1917	Sparrows Point, Md.
5	96044		St. s.	Hattie	21	10	51.0	13.9	5.7	1890	Noank, Conn.
6	93353		St. s.	[1] Hattie Bell	27	19	60.8	14.7	4.7	1902	Bridgeport, Conn.
7	95760		St. s.	Hattie Lloyd	34	28	68.0	12.3	4.4	1883	Duluth, Minn.
8	96033		St. s.	Hattie Thomas	56	38	87.0	21.7	5.8	1890	New Haven, Conn.
9	2958		St. s.	[2] Hattie L. Aldrich	45	22	62.0	17.8	7.2	1875	Brooklyn, N. Y.
10	8449		St. s.	[3] Haven	930	632	175.6	34.7	10.4	1857	do.
11	95852		St. s.	*Haven Belle*	137	113	114.5	23.2	5.0	1885	Philadelphia, Pa.
12	219725	LVWJ	St. s.	HAVILAH ✚	6,045	3,745	402.5	53.0	32.0	1920	Oakland, Calif.
13	224252	MFQL	St. s.	HAWAII ✚	850	444	190.0	36.2	12.1	1924	San Francisco, Calif.
14	219924	LWJG	St. s.	HAWARDEN ✚	6,042	3,745	402.5	53.0	32.0	1920	Oakland, Calif.
15	213500		St. s.	Hawk	87	78	60.0	26.0	5.6	1915	Oshkosh, Wis.
16	220101	LWPQ	St. s.	Hawk ✚	187	101	88.0	25.5	13.0	1920	Jacksonville, Fla.
17	220149	LWQV	St. s.	[4] HAWK	113	29	93.2	17.6	10.5	1904	Christiania, Norway.
18	220088	LWPM	St. s.	HAXTUM ✚	6,041	3,746	402.5	53.0	32.0	1920	Oakland, Calif.
19	220255	LWTJ	St. s.	HAYDEN ✚	6,042	3,746	402.5	53.0	32.0	1920	do.
20	220411	MBDW	St. s.	HAYMON ✚	6,042	3,746	402.5	53.0	32.0	1920	do.
21	220502	MBHL	St. s.	HAYNIE ✚	6,037	3,754	402.5	53.0	32.0	1920	do.
22	222773		El. s.	HAYWARD ✚	1,653	1,048	225.0	42.1	17.1	1923	Los Angeles, Calif.
23	130487		St. s.	[5] Hazel	79	38	77.6	15.0	7.1	1886	Poughkeepsie, N. Y.
24	224268		St. s.	Hazel C	22	15	52.7	13.8	5.5	1924	Holland, Mich.
25	95964		St. s.	Hazel Dell	44	25	64.0	16.7	7.1	1888	New Baltimore, N. Y.
26	96299		St.w.	Hazel Rice	97	97	121.0	22.5	4.2	1895	Marietta, Ohio.
27	221528		St. s.	Heather	10	7	30.6	10.4	5.1	1921	Hoquiam, Wash.
28	220051	MBPC	St. s.	HEBER ✚	6,041	3,746	402.5	53.0	32.0	1920	Oakland, Calif.
29	141593		St. s.	[6] Hector	88	70	90.0	22.8	6.2	1899	Coal Landing, Va.
30	217952	LQVM	St. s.	HEFFRON ✚⊙	7,611	4,886	440.0	56.0	35.2	1919	Alameda, Calif.
31	218209	LRKH	St. s.	HEGIRA ✚⊙	7,890	5,054	440.0	56.0	35.2	1919	do.
32	96361		St. s.	Helen	113	53	89.0	23.0	10.0	1897	Wilmington, Del.
33	206579		St.w.	[7] Helen	57	57	80.6	22.0	3.9	1909	Boonville, Mo.
34	212488		St. s.	Helen	10	6	47.0	8.9	4.4	1914	Peoria, Ill.
35	214503	LGKP	St. s.	HELEN ⊙	3,128	1,944	327.7	46.7	23.5	1916	Sparrows Point, Md.
36	210871		St.w.	Helen E	33	33	105.0	19.7	2.8	1913	Point Pleasant, W. Va.
37	207740		St. s.	Helen K	22	14	57.0	13.8	5.6	1910	Lake Charles, La.
38	222612		St. s.	Helen N	19	13	40.1	11.6	4.3	1922	St. James, Mich.
39	205724		St.w.	[8] Helen Burke	365	365	200.0	40.0	5.1	1908	Mobile, Ala.
40	96610		St. s.	Helen Euphane	178	86	112.0	20.4	9.3	1902	Pocomoke City, Md.
41	90378		St. s.	*Helen Henderson*	96	55	86.2	18.2	9.2	1871	Philadelphia, Pa.
42	96270		St. s.	[9] HELEN TAYLOR	52	42	60.0	30.2	3.8	1894	Grand Haven, Mich.
43	204967		St. s.	Helen B. Moran	99	67	77.0	21.0	9.8	1908	Tottenville, N. Y.
44	127275		St. s.	Helen E. Taylor	62	42	63.7	18.2	7.4	1898	Newburgh, N. Y.
45	96548		St. s.	[10] Helen H. Upham	62	42	70.5	16.5	8.7	1901	Ferrysburg, Mich.
46	219390	LVCM	St. s.	[11] Helen L. Tracy ✚	176	29	95.5	24.7	12.2	1919	Green Bay, Wis.
47	162281	KTPG	St. s.	Helen P. Drew	309	142	134.6	32.2	10.5	1904	Hoquiam, Wash.
48	96500	KPWT	St. s.	[12] HELENE	618	392	170.6	30.8	14.8	1897	San Francisco, Calif.
49	203859	KVTS	St. s.	Helene	672	307	172.1	38.0	13.2	1906	Hoquiam, Wash.
50	209762		St. s.	Helmar	49	27	56.1	15.2	4.3	1912	Pinewood, Fla.
51	204346		St. s.	HEMLOCK	4,684	3,389	420.0	52.0	24.4	1907	Bay City, Mich.
52	222640		St. s.	Hempstead	128	87	83.0	24.4	10.1	1922	Tottenville, N. Y.
53	210030		St. p.	Henderson	430	372	159.0	31.6	7.1	1912	Portland, Oreg.
54	203424		St. p.	HENDRICK HUDSON	2,847	1,598	379.1	45.1	13.4	1906	Newburgh, N. Y.
55	86016		St. s.	[13] Hennepin	1,188	953	214.0	35.8	17.4	1888	Milwaukee, Wis.
56	210772	LCRD	St. s.	[14] Henrico	179	122	104.3	23.1	10.8	1912	Weems, Va.
57	96392		St. s.	Henrietta	53	29	72.5	18.2	8.7	1898	San Francisco, Calif.
58	96491		St. s.	Henriette	222	151	97.1	25.4	8.7	1889	Boston, Mass.
59	95697		St. s.	Henry J	42	26	63.0	18.6	6.2	1882	Norwalk, Conn.
60	95572		St. s.	Henry Buck	50	40	64.7	16.4	7.0	1879	Buffalo, N. Y.
61	224521		St. s.	HENRY BRUCKNER ✚	593	403	142.0	37.5	13.5	1925	Mariners Harbor, N. Y.
62	217794	LQMC	St. s.	HENRY CLAY ✚	8,166	6,308	439.6	60.2	33.7	1919	Gloucester City, N. J.
63	150587		St. s.	[15] HENRY CORT	2,394	1,465	315.9	42.3	24.2	1892	Superior, Wis.
64	219231	LTQP	St. s.	HENRY COUNTY ✚	2,592	1,613	251.0	43.6	26.1	1919	Lorain, Ohio.
65	215612		St. s.	Henry Gillen	149	101	88.0	24.4	10.5	1917	Tottenville, N. Y.

[1] Formerly st. s. Martha J. Sutter.

[2] Formerly st. s. {a Ben. b Gertrude. c Jas. H. Flannery.

[3] Formerly st. s. Erastus Corning.

[4] Formerly British st. s. Hawk.

[5] Formerly {a st. y. Nautilus. b U. S. Eng. st. y. Videtie.

[6] Formerly st. s. {a Lily and Howard b Ernest Rudolph.

[7] Formerly st. w. Dorothy

[8] Formerly st. w. {a Jas. T. Staples. b Peerless.

Line No.	Service	Crew	Indicated horsepower	Name of owner	Home port	Address of owner
1	Frt.	43	[9] 2,800	United States Shipping Board	San Francisco, Calif.	369 Pine Street.
2	Frt.	40	[9] 2,800	do	do	Do.
3	Frt.	11	100	Richard B. Rodermond	New York, N. Y.	Weehawken, N. J.
4	Frt.	36	2,000	United States Shipping Board	Baltimore, Md.	22 Light Street.
5	Fsh.	2	60	Tallman & Mack Fish & Trap Co. (R. I.)	Newport, R. I.	89 Long Wharf.
6	Frt.	3	75	City of New York	New York, N. Y.	Municipal Building.
7	Pas.	3	50	A. O. Majo	Duluth, Minn.	318 Fourteenth Avenue East.
8	Frt.	4	40	Standard Varnish Works (N. Y.)	New York, N. Y.	443 Fourth Avenue.
9	Tow.	5	200	Baker Bros. Towing Co. (N. Y.)	do	33 Coenties Slip.
10	Frt.	17	700	John M. Emery	do	New Haven Line, 41 North River.
11	Pas.	7	79	Albemarle Steam Navigation Co. (Va.)	Norfolk, Va.	Franklin, Va.
12	Frt.	41	[9] 2,800	United States Shipping Board	San Francisco, Calif.	369 Pine Street.
13	Pas.	43	1,000	Hawaii Meat Co. (Hawaii)	Honolulu, Hawaii	1033 Bethel Street.
14	Frt.	44	[9] 2,800	United States Shipping Board	San Francisco, Calif.	369 Pine Street.
15	Frt.	3	30	Cook & Brown Lime Co. (Wis.)	Milwaukee, Wis.	Oshkosh, Wis.
16	Tow.	6	450	United States Shipping Board	Jacksonville, Fla.	
17	Whl.	11	50	California Sea Products Co.	San Francisco, Calif.	Russ Building.
18	Frt.	45	[9] 2,800	United States Shipping Board	do	369 Pine Street.
19	Frt.	44	[9] 2,800	do	do	Do.
20	Frt.	44	[9] 2,800	do	do	Do.
21	Frt.	44	[9] 2,800	do	do	Do.
22	Fer.	35	[9] 1,325	Key System Transit Co. (Calif.)	do	Oakland, Calif.
23	Frt.	5	50	Martin Christiansen	Duluth, Minn.	Lake Avenue, South
24	Fsh.	4	85	Wayland B. Chapin	Grand Haven, Mich.	Frankfort, Mich.
25	Tow.	8	150	W. E. Betts Co. (Mass.)	Salem, Mass.	White Street.
26	Pas.	16	254	Evansville & Bowling Green Packet Co. (Ind.).	Evansville, Ind.	Old National Bank
27	Frt.	1	20	Fred Cline	Seattle, Wash.	Hoquiam, Wash.
28	Frt.	44	[9] 2,800	United States Shipping Board	San Francisco, Calif.	369 Pine Street.
29	Frt.	5	75	Clifford H. Benjamin	New York, N. Y.	98 Brooklyn Avenue (B.).
30	Pas.	35	3,000	United States Shipping Board	San Francisco, Calif.	369 Pine Street.
31	Frt.	55	3,000	do	do	Do.
32	Tow.	11	550	Wood Towing Corporation (Va.)	Norfolk, Va.	Roanoke Dock.
33	Fer.	4	60	B. T. Flesher	Pittsburgh, Pa.	Huntington, W. Va.
34	Tow.	1	50	E. W. Bates	New Orleans, La.	1737 Milan Street.
35	Frt.	34	2,500	A. H. Bull S. S. Co. (N. J.)	New York, N. Y.	40 West Street.
36	Pas.	5	56	Samuel V. Williamson	Pittsburgh, Pa.	New Martinsville, W. Va.
37	Tow.	8	40	Lake Charles Railway & Navigation Co. (La.).	Brashear, La.	Lake Charles, La.
38	Fsh.	2	30	Harvey Nedean	Grand Haven, Mich.	Muskegon, Mich.
39	Pas.	41	800	Burke Packet Co. (Ala.)	Mobile, Ala.	Foot St. Francis Street.
40	Fsh.	30	100	Colonna's Shipyard (Va.)	Norfolk, Va.	Berkeley, Va.
41	Tow.	4	500	Houston Towing Co. (Tex.)	Houston, Tex.	811 Cotton Exchange Building.
42	Frt.	3	80	Robert W. Lund	Grand Haven, Mich.	Cheboygan, Mich.
43	Tow.	6	500	Moran Towing & Transportation Co. (N. Y.)	New York, N. Y.	17 Battery Place.
44	Tow.	5	250	William J. Taylor	do	West New Brighton, N. Y.
45	Tow.	7	525	United States Building Material Co. (Ill.)	Chicago, Ill.	111 West Washington Street.
46	Tow.	13	400	Steam tug Helen L. Tracy (N. Y.)	New York, N. Y.	1 Broadway.
47	Frt.	18	235	Goodyear Redwood Lumber Co. (Me.)	San Francisco, Calif.	Hobart Building.
48	Pas.	45	443	Inter Island Steam Navigation Co. (Hawaii).	Honolulu, Hawaii	42 Queen Street.
49	Frt.	19	450	Emil T. Kruse	San Francisco, Calif.	24 California Street.
50	Tow.	4	25	John N. Rogers	Pensacola, Fla.	Route 1, Box 24.
51	Frt.	29	1,500	Interlake S. S. Co. (Ohio)	Cleveland, Ohio	Western Reserve Building.
52	Tow.	8	150	Red Star Towing & Transportation Co. (W. Va.).	New York, N. Y.	17 Battery Place.
53	Pas.	10	800	Shaver Transportation Co. (Oreg.)	Portland, Oreg.	180 Davis Street.
54	Pas.	65	6,200	Hudson River Day Line (N. Y.)	New York, N. Y.	Foot Desbrosses Street.
55	Frt.	18	390	Construction Materials Co. (Ind.)	Chicago, Ill.	133 West Washington Street.
56	Tow.	10	550	Southern Transportation Co. (N. J.)	Philadelphia, Pa.	Commercial Trust Building.
57	Fsh.	3	150	A. Paladini (Inc.) (Calif.)	San Francisco, Calif.	542 Clay Street.
58	Tow.	7	250	Newark Express & Transportation Co. (N. J.)	Newark, N. J.	Foot Madison Street.
59	Frt.	6	53	Lowndes Oyster Co. (Conn.)	Bridgeport, Conn.	South Norwalk, Conn.
60	Tow.	6	120	Samuel A. Guilds	Charleston, S. C.	Mount Pleasant, S. C.
61	Fer.	3	650	City of New York	New York, N. Y.	Municipal Building.
62	Frt.	46	[9] 3,260	United States Shipping Board	Philadelphia, Pa.	Bourse Building.
63	Frt.	25	1,400	Pittsburgh S. S. Co. (W. Va.)	Duluth, Minn.	Wolvin Building.
64	Frt.	32	1,500	United States Shipping Board	Norfolk, Va.	Army Base.
65	Tow.	6	400	Gillen Towing Corporation (N. Y.)	New York, N. Y.	11 Moore Street.

[9] Formerly st. s. (a) Charles F. Engels; (b) S. O. Co. No. 9; (c) S. T. Co. No. 9; (d) Socony 9.

[10] Formerly st. s. (a) H. Ewig; (b) Col. N. L. Howard.

[11] Formerly st. s. Allouez.

[12] Formerly st. s. Helene.

[13] Formerly st. s. George H. Dyer.

[14] Formerly st. s. John T. Donohue.

[15] Formerly st. s. Pillsbury.

Line No.	Official No.	Signal letters	Rig	Name of vessel	Tonnage		Dimensions			When built	Where built
					Gross	Net	Length	Breadth	Depth		
							Feet	*Feet*	*Feet*		
1	96236		St. s.	Henry Gust	37	18	60.9	15.9	6.9	1893	Milwaukee, Wis.
2	96625		St. s.	Henry Koerber, jr	44	30	69.6	17.0	6.5	1902	Buffalo, N. Y.
3	117108		St. s.	[1] Henry Lance	76	52	72.9	20.1	8.8	1902	Shooters Island, N. Y.
4	115325		St. s.	[2] Henry Lee	83	56	77.3	18.5	9.9	1873	Chester, Pa.
5	95333		St. p.	[3] Henry Marquand	395	395	195.8	45.6	6.6	1873	Jeffersonville, Ind.
6	201357		St. s.	Henry Maurer	46	28	54.0	19.2	6.0	1904	Tottenville, N. Y.
7	96681		St. s.	Henry O'Brien	64	43	61.9	19.6	8.4	1903	do.
8	204136		St. s.	HENRY PHIPPS	7,240	5,450	580.0	58.0	27.5	1907	West Bay City, Mich.
9	200317		St. s.	[4] Henry Steers	177	104	100.9	20.8	11.0	1900	Pocomoke City, Md.
10	219993	LWMH	St. s.	HENRY STEERS ✚	5,980	3,713	400.7	54.2	30.4	1920	Chester, Pa.
11	96584		St. s.	HENRY STEINBRENNER	4,345	3,178	426.2	50.0	24.2	1901	Port Huron, Mich.
12	222745		St. w.	Henry Thane	148	148	118.6	26.0	4.0	1923	Arkansas City, Ark.
13	107306		St. p.	[5] HENRY WATTERSON	830	522	170.0	48.0	7.4	1897	Jeffersonville, Ind.
14	202543		St. w.	HENRY A. LAUGHLIN	85	85	135.0	24.0	4.1	1905	Pittsburgh, Pa.
15	95680		St. s.	Henry A. Peck	45	22	68.5	17.0	7.2	1882	City Island, N. Y.
16	202920		St. s.	[6] Henry B. Pontin	163	111	92.4	29.7	8.7	1906	Tottenville, N. Y.
17	202443		St. s.	HENRY C. FRICK	6,490	5,016	549.0	56.0	26.4	1905	West Bay City, Mich.
18	96356		St. s.	HENRY C. HAARSTICK	226	154	115.0	22.0	10.0	1897	Jeffersonville, Ind.
19	105140		St. s.	[7] Henry D. McCord	69	37	73.8	17.5	8.1	1872	Philadelphia, Pa.
20	221211	MCRN	St. s.	HENRY D. WHITON ⊙	4,438	2,738	356.0	51.6	30.0	1921	Newburgh, N. Y.
21	95694		St. s.	Henry F. Brower	30	15	60.0	15.0	6.9	1882	Grand Haven, Mich.
22	214051		St. s.	HENRY G. DALTON	7,810	6,092	580.0	60.0	32.0	1916	Lorain, Ohio.
23	203332		St. s.	HENRY H. ROGERS	7,053	5,444	580.0	58.0	27.4	1906	Chicago, Ill.
24	211608	LDFS	St. s.	Henry J. Biddle	229	151	106.8	30.0	11.4	1913	St. Helens, Oreg.
25	161750		St. p.	[8] *Henry L. Joyce*	688	414	156.0	36.6	13.3	1895	Chester, Pa.
26	212826	LFBN	St. s.	HENRY M. FLAGLER ⊙	2,699	878	336.7	59.0	18.7	1914	Philadelphia, Pa.
27	150135		St. s.	[9] Henry P. Mills	50	34	64.8	16.8	7.5	1878	Brooklyn, N. Y.
28	86667		St. s.	[10] HENRY P. WERNER ⊙	3,883	2,725	356.0	50.0	24.0	1903	West Bay City, Mich.
29	100611	KMRV	St. s.	[11] HENRY P. WILLIAMS	118	31	110.8	18.7	10.7	1896	Bath, Me.
30	214458	LGJQ	St. s.	HENRY R. MALLORY ✚⊙	6,063	4,519	424.3	54.5	22.3	1916	Newport News, Va.
31	220879	MCDB	St. s.	HENRY S. GROVE ✚⊙	6,220	3,812	404.6	53.9	26.2	1920	Philadelphia, Pa.
32	218139	LRHD	St. s.	[12] Henry W. Conant	226	178	124.4	22.3	10.1	1919	Milford, Del.
33	219079	LTHP	St. s.	[13] Henry W. Grady	177	30	95.5	24.7	12.2	1919	Sturgeon Bay, Wis.
34	212538		St. s.	Herbert L.	35	24	60.0	16.6	6.1	1914	Erie, Pa.
35	106178		St. s.	[14] Herbert Wager	27	19	52.0	15.3	5.3	1883	Tottenville, N. Y.
36	209209		St. s.	Herbert E. Keller	57	39	63.5	18.8	8.0	1911	do.
37	214466		St. s.	HERBERT F. BLACK ✚	6,262	4,824	504.0	54.0	30.0	1916	Lorain, Ohio.
38	212697	LDTR	St. s.	[15] HERBERT G. WYLIE ⊙	4,292	2,579	360.0	50.2	28.7	1912	Walker on Tyne, England.
39	215969	LJQD	St. s.	HERBERT L. PRATT ⊙	7,118	4,477	435.0	56.0	32.0	1918	Alameda, Calif.
40	208887	LCBD	St. s.	Herbert N. Edwards	323	145	155.6	23.1	12.9	1911	Rockland, Me.
41	145195		St. s.	[16] Herbert T. Pontin	138	88	98.4	28.2	7.9	1879	Greenpoint, N. Y.
42	92227		St. s.	[17] Hercules	54	36	78.0	18.4	7.6	1890	Bordentown, N. J.
43	95443		St. s.	Hercules	119	59	111.4	22.8	10.6	1876	Camden, N. J.
44	95546		St. s.	Hercules	132	49	90.0	21.0	11.9	1878	San Francisco, Calif.
45	96154		St. p.	Hercules	800	696	200.6	37.6	12.1	1892	Bath, Me.
46	96443		St. w.	Hercules	560	293	160.3	34.0	8.6	1899	Portland, Oreg.
47	145218		St. s.	[18] *Hercules*	93	63	92.3	21.0	8.8	1880	Philadelphia, Pa.
48	162813		St. s.	[19] Hercules	233	164	102.5	32.0	8.8	1906	Bath, Me.
49	204801	KWLQ	St. s.	HERCULES	409	81	134.9	26.1	15.5	1907	Camden, N. J.
50	212605	LDRC	St. s.	[20] HEREDIA ⊙	4,611	2,801	378.8	49.8	29.6	1908	Belfast, Ireland.
51	219562		St. s.	HERKIMER	294	164	146.3	20.2	10.9	1920	Long Island City, N. Y.
52	96398		St. w.	Herman	456	164	155.0	36.0	6.6	1898	Dutch Harbor, Alaska.
53	220895	MCDW	St. s.	HERMAN FRASCH ⊙	4,421	2,778	356.0	51.6	30.0	1920	Newburgh, N. Y.
54	207756		St. w.	Herman Hitz	180	113	115.0	25.2	5.5	1910	Oshkosh, Wis.
55	76642		St. s.	[21] Herman Lee	63	31	82.0	17.8	8.3	1886	Perth Amboy, N. J.
56	95903	KDPV	St. s.	*Herman Winter*	2,625	1,768	271.8	41.6	19.2	1887	Philadelphia, Pa.
57	81263		St. s.	[22] Herman H. Hettler ✚	789	536	210.0	34.7	13.2	1890	West Bay City, Mich.
58	95530		St. s.	Herman S. Caswell	109	74	82.8	17.7	7.3	1878	Noank, Conn.
59	210372		St. w.	Hermann	35	35	89.0	19.6	2.4	1912	Hermann, Mo.
60	96611	KRPV	St. s.	Hermosa ⊙	483	334	139.0	28.0	11.5	1902	Wilmington, Calif.
61	219623	LVQJ	St. s.	HERON	411	208	139.4	25.2	14.2	1919	Savannah, Ga.
62	93193		St. s.	[23] Hesperus	40	27	53.2	17.6	7.0	1901	Tottenville, N. Y.
63	96495		St. s.	Hessie	66	45	85.4	16.6	4.3	1900	Perth Amboy, N. J.

[1] Formerly st. s. {a Shooter Island. b Harry C. Rubing.}
[2] Formerly st. s. {a Scandinavian. b Chas. F. Harris.}
[3] Formerly st. p. H. S. McComb.
[4] Formerly st. s. George Hughes.
[5] Formerly st. p. Andrew Christy.
[6] Formerly st. s. {a Turtle. b James A. Walsh c Thomas F. Timmins.}
[7] Formerly st. s. Atalanta.
[8] Formerly st. p. {a Vermont. b Alexandria.}
[9] Formerly st. s. P. I. Nevius.
[10] Formerly st. s. G. Watson French.

Line No.	Service	Crew	Indicated horsepower	Name of owner	Home port	Address of owner
1	Fsh.	7	180	John L. Monka	Milwaukee, Wis	Two Rivers, Wis.
2	Tow.	2	150	Charles Fix	Buffalo, N. Y	1826 Niagara Street.
3	Tow.	6	350	L. Boyers Sons Co. (N. J.)	New York, N. Y	82 Beaver Street.
4	Tow.	5	250	Lee Transit Corporation (N. Y.)	do	44 Whitehall Street.
5	Fer.	16	1,229	John F. Klein	St. Louis, Mo	Cairo, Ill.
6	Frt.	4	184	John R. Burke	Boston, Mass	78 Devonshire Street.
7	Tow.	9	180	O'Brien Bros. Towing Co. (N. Y.)	New York, N. Y	80 South Street.
8	Frt.	24	2,000	Pittsburgh S. S. Co. (W. Va.)	Duluth, Minn	Wolvin Building.
9	Tow.	13	427	Henry Steers (N. Y.)	New York, N. Y	17 Battery Place.
10	Frt.	45	•3,000	United States Shipping Board	Philadelphia, Pa	Bourse Building.
11	Frt.	32	1,750	Kinsman Transit Co. (Ohio)	Cleveland, Ohio	Kirby Building.
12	Tow.	5	200	Thane Lumber Co. (Ark.)	Memphis, Tenn	Arkansas City, Ark.
13	Fer.	7	1,000	Falls Cities Ferry & Transportation Co. (Ind.).	Louisville, Ky	Jeffersonville, Ind.
14	Tow.	9	450	Vesta Coal Co. (Pa.)	Pittsburgh, Pa	Third and Ross Streets.
15	Frt.	4	75	Newark & New York Towboat Co. (N. J.)	Newark, N. J	1 Passaic Street.
16	Frt.	7	250	Pontin Boat Corporation (Del.)	New York, N. Y	90 West Street.
17	Frt.	25	1,800	Pittsburgh Steamship Co. (W. Va.)	Duluth, Minn	Wolvin Building.
18	Tow.	12	500	Meyer Katz	St. Louis, Mo	706 Central National Bank Building.
19	Tow.	5	150	William H. Southard	New York, N. Y	Brooklyn, N. Y.
20	Frt.	41	•3,000	Union Sulphur Co. (N. J.)	do	33 Rector Street.
21	Tow.	6	75	Fred J. Schroeder	Milwaukee, Wis	Foot Walnut Street.
22	Frt.	32	1,000	Interlake S. S. Co. (Ohio)	Cleveland, Ohio	Fairport, Ohio.
23	Frt.	25	1,800	Pittsburgh Steamship Co. (W. Va.)	Duluth, Minn	Wolvin Building.
24	Tow.	12	700	California & Hawaiian Sugar Refining Corporation (Calif.).	San Francisco, Calif	230 California Street.
25	Fer.	6	840	Ferry Holding Corporation (Del.)	New York, N. Y	Pier 11, N. R.
26	Fer.	40	2,700	Florida East Coast Car Ferry Co. (S. Dak.)	do	Pier 36, N. R.
27	Tow.	5	150	Delaware River Towing Line (Del.)	Philadelphia, Pa	503 Lincoln Building.
28	Frt.	25	1,300	Eastern Steamship Corporation (N. Y.)	Buffalo, N. Y	Prudential Building.
29	Plt.	6	350	W. L. Anderson	Charleston, S. C	Boyces Wharf.
30	Pas.	57	4,100	Mallory Steamship Co. (Me.)	New York, N. Y	Pier 36, N. R.
31	Frt.	43	3,000	Nautikus Steamship Corporation (N. Y.)	do	26 Beaver Street.
32	Fsh.	32	200	United Oil & Fertilizer Corporation (Va.)	Cape Charles, Va	Chincoteague, Va.
33	Tow.	12	750	Atlantic Towing Co. (Del.)	Savannah, Ga	218 East Bay Street.
34	Fsh.	6	90	Case Fish Co. (Ohio)	Cleveland, Ohio	1204 W. Eleventh Street.
35	Tow.	4	150	Charles E. Wager	New York, N. Y	25 Second Street (B.).
36	Tow.	4	200	Hudson Towboat Co. (N. J.)	do	Hoboken, N. J.
37	Frt.	31	1,760	Donner S. S. Co. (Ohio)	Cleveland, Ohio	Fairport, Ohio.
38	Tnk.	31	1,800	Pan American Petroleum & Transport Co. (Del.).	Los Angeles, Calif	1015 Security Building.
39	Tnk.	33	•2,600	Atlantic Refining Co. (Pa.)	Philadelphia, Pa	3144 Passayunk Avenue.
40	Fsh.	32	750	Fisheries Products Co. (N. C.)	Wilmington, N. C	
41	Frt.	7	125	Frederick H. Pontin	New York, N. Y	90 West Street.
42	Tow.	5	150	Submarine Boat Corporation (N. Y.)	do	11 Pine Street.
43	Tow.	8	350	Cornell Steamboat Co. (N. Y.)	Albany, N. Y	Kingston, N. Y.
44	Whl.	10	500	California Sea Products Co. (Calif.)	San Francisco, Calif	Russ Building.
45	Fer.	6	915	Maine Central R. R. Co. (Me.)	Portland, Me	Union Station.
46	Pas.	13	700	Shaver Transportation Co. (Oreg.)	Portland, Oreg	180 Davis Street.
47	Tow.	4	350	Eli Walls	Philadelphia, Pa	2603 South Fifty-eighth Street.
48	Frt.	8	400	Atlantic Coast Sand Co. (N. Y.)	New York, N. Y	59 Pearl Street.
49	Tow.	15	500	Western Pacific R. R. Co. (Calif.)	San Francisco, Calif	Mills Building.
50	Pas.	92	3,650	United Fruit Steamship Corporation (Del.)	New York, N. Y	17 Battery Place.
51	Frt.	3	400	New York Canal & Great Lakes Corporation (Del.).	do	27 Pearl Street.
52	Pas.	28	450	American Yukon Navigation Co. (W. Va.)	St. Michael, Alaska	
53	Frt.	35	•3,000	Union Sulphur Co. (N. J.)	New York, N. Y	33 Rector Street.
54	Frt.	9	80	Cook & Brown Lime Co. (Wis.)	Milwaukee, Wis	Oshkosh, Wis.
55	Tow.	5	200	Lee Transit Corporation (N. Y.)	New York, N. Y	44 Whitehall Street.
56	Frt.	44	2,000	Eastern Steamship Lines (Me.)	Portsmouth, N. H	Eliot, Me.
57	Frt.	14	483	Wenonah Transportation Co. (Ind.)	Chicago, Ill	Michigan City, Ind.
58	Pas.	5	198	Goodwin Steamboat Corporation (N. Y.)	New York, N. Y	Battery Park Pier.
59	Pas.	6	40	Hermann Ferry & Packet Co. (Mo.)	St. Louis, Mo	Hermann, Mo.
60	Pas.	3	325	Wilmington Transportation Co. (Calif.)	Los Angeles, Calif	Wilmington, Calif.
61	Fsh.	21	500	Deep Sea Fisheries (Me.)	Rockland, Me	Tillsons Wharf.
62	Tow.	5	250	Gowanus Towing Co. (N. Y.)	New York, N. Y	Foot Smith Street.
63	Pas.	5	132	J. B. Wright	Brunswick, Ga	

[11] Formerly st. s. {a Illawarra. b U. S. S. Oneida.
[12] Formerly st. s. John R. Baylis.
[13] Formerly st. s. Bison.
[14] Formerly st. s. {a Allie and Evie. b Sprite.
[15] Formerly British st. s. Herbert G. Wylie.
[16] Formerly st. s. Transit.
[17] Formerly st. s. Majestic.
[18] Formerly st. s. {a Transfer No. 2. b Fred'k Lennig.
[19] Formerly st. s. {a Hercules. b U. S. N. Hercules.
[20] Formerly British st. s. Heredia.
[21] Formerly st. s. {a John A. Carnie. b McCaldin Bros.
[22] Formerly st. s. Walter Vail.
[23] Formerly st. s. Margaret.

Line No.	Official No.	Signal letters	Rig	Name of vessel	Tonnage		Dimensions			When built	Where built
					Gross	Net	Length	Breadth	Depth		
							Feet	*Feet*	*Feet*		
1	95696		St. s.	Hetty Agnes	82	49	75.5	20.5	6.1	1882	Boston, Mass.
2	200506		St. s.	Hiawatha	69	47	65.5	17.0	7.9	1903	Tottenville, N. Y.
3	208258		St. w.	Hibernia	96	96	120.0	24.0	4.0	1910	Paducah, Ky.
4	217170	LNPT	St. s.	HICKMAN ✚	4,860	2,975	377.0	52.0	26.8	1918	Shooters Island, N. Y.
5	217484	LPNW	St. s.	HICO ✚	3,283	2,001	324.0	46.2	25.0	1918	Newark, N. J.
6	200933		St. s.	Higginson Manufacturing Co. No. 4.	148	100	99.5	18.3	10.3	1904	Newburgh, N. Y.
7	219581	LVNP	St. s.	HIGHO ✚⊙	4,828	2,988	380.5	53.1	27.0	1920	Tacoma, Wash.
8	96545		St. s.	Hilda	18	6	53.0	14.3	5.0	1901	San Francisco, Calif.
9	208231		St. s.	Hilda	20	14	42.0	11.0	6.0	1910	Manitowoc, Wis.
10	216086		St. w.	Hilda	85	54	88.4	19.4	4.6	1918	Dublin, Ga.
11	96405		St. s.	Hildegarde	149	102	90.0	19.0	6.2	1898	Westerly, R. I.
12	130070		St. s.	[1] Hildegarde	46	39	64.0	19.2	6.5	1876	Islip, N. Y.
13	209979		St. w.	[2] Hillman	87	87	122.0	22.8	4.3	1912	Dravosburg, Pa.
14	214694	LGQM	St. s.	Hillsborough ✚	328	223	106.3	30.5	11.8	1916	West New Brighton, N. Y.
15	218240	LRMH	St. s.	HILLSBOROUGH COUNTY ✚	3,286	2,003	324.0	46.2	25.0	1919	Newark, N. J.
16	11767		St. s.	Hilton	166	141	110.0	26.5	7.4	1867	East Saginaw, Mich.
17	208889	LCBH	St. s.	HILTON ⊙	3,102	2,423	313.5	46.0	22.0	1911	Newport News, Va.
18	96578			Hinckley	232	188	114.4	24.0	11.7	1901	Chaumont, N. Y.
19	219953	LWKM	St. s.	HINCKLEY ✚	4,755	2,912	377.0	52.0	26.8	1920	Shooters Island, N. Y.
20	95771		St. s.	*Hinton*	90	45	85.3	19.0	9.4	1883	Philadelphia, Pa.
21	224509		St. s.	Hobart	199	135	95.4	25.4	13.0	1925	New York, N. Y.
22	219649	LVRP	St. s.	[3] Hoboken	173	118	94.9	24.8	13.0	1920	West New Brighton, N. Y.
23	222638		St. s.	HOBOKEN	1,292	879	210.6	43.2	18.1	1922	Elizabethport, N. J.
24	96539		St. s.	Hockomock	153	104	76.3	26.8	10.4	1901	Bath, Me.
25	218991	LTDB	St. s.	HOG ISLAND ✚⊙	4,969	3,037	390.0	54.2	27.6	1919	Hog Island, Pa.
26	110429		St. s.	[4] Hokendauqua	137	68	123.0	22.8	10.0	1880	Newburgh, N. Y.
27	13176		St. s.	[5] Holbrook	79	45	78.0	18.3	8.6	1864	Philadelphia, Pa.
28	216830	LMRH	St. s.	Holbrook ✚	3,019	1,752	272.9	46.1	24.1	1918	Portland, Oreg.
29	206945		St. s.	HOLLIS M	48	33	61.0	16.0	8.0	1909	Lorain, Ohio
30	76064		St. s.	[6] Hollis wood	75	38	80.0	17.0	8.5	1879	Sturgeon Bay, Wis.
31	220527	MBJD	St. s.	HOLLYWOOD ✚⊙	5,613	3,526	410.5	54.3	27.2	1920	Los Angeles, Calif.
32	219588	LVPB	St. s.	HOLYOKE BRIDGE ✚	3,545	2,174	324.0	46.2	25.0	1920	Newark, N. J.
33	96142	KLCH	St. s.	Homer ⊙	501	331	146.0	33.8	17.0	1891	Bandon, Oreg.
34	96268		St. s.	HOMER	68	34	74.5	15.3	7.0	1894	Newburgh, N. Y.
35	95920		St. s.	*Homer Ramsdell*	1,181	822	225.0	32.5	11.8	1887	do
36	212759		St. w.	Homer Smith	721	332	235.0	40.0	5.9	1914	Jeffersonville, Ind.
37	219697		St. w.	Homer C. Wright	72	72	86.8	18.5	3.4	1920	Tuscumbia, Mo.
38	215159		St. s.	HOMER D. WILLIAMS	7,742	6,029	580.0	60.0	32.0	1917	Lorain, Ohio
39	217643	LQCM	St. s.	HOMESTEAD ✚	6,629	4,122	395.5	55.0	31.4	1919	Kearny, N. J.
40	218994		St. w.	HOMESTEAD	294	210	151.1	29.3	5.2	1919	Pittsburgh, Pa.
41	96660	KSFG	St. s.	HONEYBROOK	373	253	126.2	26.0	15.2	1902	Philadelphia, Pa.
42	220237	LWSP	St. s.	HONNEDAGA ✚⊙	6,216	3,805	402.6	53.2	32.0	1920	Groton, Conn.
43	210201		St. w.	Hontz	36	36	80.0	18.0	3.3	1912	Evansville, Ind.
44	202033		St. s.	HOOVER & MASON ✚	5,841	4,578	504.0	54.2	31.0	1905	Ecorse, Mich.
45	203052		St. s.	[7] HOPATCONG	988	672	177.2	39.0	15.8	1906	Wilmington, Del.
46	220804	MBVG	St. s.	HOPATCONG ✚	6,216	3,805	402.6	53.2	32.0	1920	Groton, Conn.
47	201955		St. s.	[8] Hopewell	99	67	85.6	20.6	9.7	1904	Athens, N. Y.
48	203508	KVPM	St. s.	Hoquiam	644	440	174.0	38.2	13.3	1906	Fairhaven, Calif.
49	200664		St. s.	[9] Horace	13	8	39.8	12.1	5.1	1904	Apalachicola, Fla.
50	219796	LWCS	St. s.	[10] HORACE LUCKENBACH ✚⊙	6,475	4,008	445.0	58.0	32.0	1919	Machida Tachibaum, Japan.
51	215122		St. s.	HORACE S. WILKINSON	8,338	6,829	588.3	60.0	27.0	1917	Toledo, Ohio
52	215342	LHMT	St. s.	Horace X. Baxter ⊙	1,293	700	214.0	42.0	17.0	1917	North Bend, Oreg.
53	203617	LJCN	St. s.	Hornet	697	397	176.0	38.0	12.5	1906	Aberdeen, Wash.
54	96586		St. w.	Hosmer	52	52	95.6	18.4	3.6	1901	Paducah, Ky.
55	222938		St. s.	[11] Hough's Neck	31	21	56.6	12.0	6.4	1905	Camden, N. J.
56	203640		St. w.	Houma	105	102	136.0	23.8	4.8	1906	Madisonville, La.
57	220490	MBHC	St. s.	HOUSTON ✚	3,545	2,179	324.0	46.2	25.0	1920	Mobile, Ala.
58	217905	LQSP	St. s.	HOVEN ✚⊙	7,071	4,306	434.8	56.2	31.8	1919	Sparrows Point, Md.
59	95631		St. s.	[12] Howard	43	21	64.8	17.4	7.0	1881	Philadelphia, Pa.
60	95926		St. s.	Howard	70	47	88.0	22.4	4.8	1887	New Berne, N. C.
61	96308	KMHN	St. s.	HOWARD ⊙	3,581	2,278	310.5	42.0	16.0	1895	Wilmington, Del.
62	212307		St. s.	Howard Jones	35	22	61.2	16.6	7.2	1914	Erie, Pa.

[1] Formerly st. s. Niantic.
[2] Formerly st. w. Sam Barnum.
[3] Formerly st. s. Highflyer.
[4] Formerly st. s. Robert Lockhart.
[5] Formerly st. s. John Fuller.
[6] Formerly st. s. John Leatham.
[7] Formerly st. s. Callahan.
[8] Formerly st. s. { a Geo. H. Allen, jr. / b Thomas F. Timmins. / c Hansa.
[9] Formerly st. s. Hansa.

Line No.	Service	Crew	Indicated horsepower	Name of owner	Home port	Address of owner
1	Frt.	8	40	Crandall Engineering Co. (Me.)	Boston, Mass	East Boston, Mass.
2	Tow.	5	250	Egerton Towing Co. (Del.)	New York, N. Y	17 Battery Place.
3	Tow.	14	213	Equitable Towing & Transportation Co. (Pa.).	Pittsburgh, Pa	Brunot Island.
4	Frt.	85	2,500	United States Shipping Board	New York, N. Y	45 Broadway.
5	Frt.	40	[9]1,500	do	Newark, N. J	Kearny, N. J.
6	Frt.	4	250	Stephen J. Horkay	New York, N. Y	Montclair, N. J.
7	Frt.	42	2,500	United States Shipping Board	Tacoma, Wash	
8	Fsh.	2	80	Alaska Packers Association (Calif.)	San Francisco, Calif	85 Second Street.
9	Fsh.	3	15	Caleb Ver Duin	Grand Haven, Mich	327 Clinton Street.
10	Frt.	7	50	Macon Cooperage Co. (Ga.)	Savannah, Ga	Macon, Ga.
11	Pas.	8	200	W. H. Mintz	do	Isle of Hope, Ga.
12	Frt.	3	75	Westport-Vergennes Ferry Co. (N. Y.)	Rouses Point, N. Y	Westport, N. Y.
13	Tow.	10	331	Hillman Transportation Co. (Pa.)	Pittsburgh, Pa	First Nat'l Bank Building.
14	Frt.	10	350	United States Gypsum Transportation Co. (N. Y.).	New York, N. Y	17 State Street.
15	Frt.	34	[9]1,500	United States Shipping Board	Newark, N. J	Kearny, N. J.
16	Frt.	11	190	Douglass Transportation Co. (Mich.)	Port Huron, Mich	
17	Frt.	38	1,200	A. H. Bull Steamship Co. (N. J.)	New York, N. Y	40 West Street.
18	Frt.	9	150	A. R. Hinckley	Oswego, N. Y	
19	Frt.	50	2,500	United States Shipping Board	New York, N. Y	45 Broadway.
20	Tow.	7	150	Palmetto Boat Co	Charleston, S. C	106 Concord Street.
21	Tow.	7	800	Lehigh Valley R. R. Co. (N. J.)	New York, N. Y	143 Liberty Street.
22	Tow.	7	900	Delaware & Western R. R. Co. (Pa.)	do	90 West Street.
23	Fer.	7	1,900	Delaware, Lackawanna & Western R. R. Co. (Pa.).	do	Do.
24	Fer.	3	200	State of Maine	Bath, Me	Augusta, Me.
25	Frt.	39	[9]2,500	United States Shipping Board	Philadelphia, Pa	Bourse Building.
26	Tow.	9	500	James McWilliams Blue Line (N. J.)	New York, N. Y	1 Broadway.
27	Tow.	5	110	W. E. Hedger Co. (N. Y.)	do	25 Beaver Street.
28	Frt.	46	1,400	United States Shipping Board	Portland, Oreg	514 Spalding Building.
29	Fsh.	5	55	Booth Fisheries Co. (Del.)	Chicago, Ill	Michigan City, Ind.
30	Tow.	6	300	Tugboat Holliswood (Del.)	New York, N. Y	Produce Exchange Annex.
31	Frt.	40	2,800	United States Shipping Board	Los Angeles, Calif	
32	Frt.	37	[9]1,500	do	Newark, N. J	Kearny, N. J.
33	Wrk.	20	250	Merritt-Chapman & Scott Corporation (Del.)	New York, N. Y	17 Battery Place.
34	Tow.	7	150	Wilson Cypress Co. (Fla.)	Jacksonville, Fla	Palatka, Fla.
35	Pas.	49	1,200	Central-Hudson Steamboat Co. (N. Y.)	New York, N. Y	Newburgh, N. Y.
36	Pas.	40	1,500	Security Steamboat Co. (W. Va.)	Pittsburgh, Pa	Point Pleasant, W. Va.
37	Pas.	6	50	Union Electric Light & Power Co. (Ill.)	St. Louis, Mo	Twelfth and Locust Streets.
38	Frt.	32	200	Pittsburgh Steamship Co. (W. Va.)	Duluth, Minn	Wolvin Building.
39	Frt.	43	[9]2,500	United States Shipping Board	Newark, N. J	Kearny, N. J.
40	Tow.	15	750	Carnegie Steel Co. (N. J.)	Pittsburgh, Pa	Carnegie Building.
41	Tow.	16	500	Lehigh & Wilkes-Barre Coal Co. (Pa.)	New York, N. Y	143 Liberty Street.
42	Frt.	58	[9]2,800	United States Shipping Board	New London, Conn	
43	Tow.	8	100	Calion Lumber Co. (Ark.)	Memphis, Tenn	Calion, Ark.
44	Frt.	25	2,000	Zenith Steamship Co. (Minn.)	Duluth, Minn	Alworth Building.
45	Fer.	7	1,200	Hoboken Ferry Co. (N. J.)	New York, N. Y	90 West Street.
46	Frt.	44	[9]2,800	United States Shipping Board	New London, Conn	Groton, Conn.
47	Tow.	8	344	Eastern Transportation Co. (Del.)	Wilmington, Del	Ford Building.
48	Frt.	20	400	Nelson Andrews	San Francisco, Calif	153 Stewart Street.
49	Tow.	3	35	Reynolds Dredging Co. (La.)	New Orleans, La	832 Maison Blanche Building.
50	Frt.	43	3,600	Luckenbach Steamship Co. (Del.)	New York, N. Y	44 Whitehall Street.
51	Frt.	30	2,000	Great Lakes Steamship Co. (Del.)	Oswego, N. Y	Syracuse, N. Y.
52	Frt.	26	850	Horace X. Baxter Steamship Co. (Calif.)	San Francisco, Calif	American National Bank Building.
53	Frt.	17	400	Hawaii Meat Co. (Hawaii)	Honolulu, Hawaii	1033 Bethel Street.
54	Tow.	10	100	Belzoni Hardwood Lumber Co. (Miss.)	Baton Rouge, La	Belzonia, Miss.
55	Pas.	3	125	Henry Champion	Boston, Mass	656 Huntington Avenue.
56	Frt.	17	65	Bradford Transportation Co. (La.)	New Orleans, La	Iberville Street Wharf.
57	Frt.	40	1,600	United States Shipping Board	Mobile, Ala	
58	Tnk.	35	2,600	do	Baltimore, Md	22 Light Street.
59	Tow.	5	150	Harry Williams	New York, N. Y	Hoboken, N. J.
60	Frt.	5	25	T. G. Gautin	New Berne, N. C	
61	Frt.	47	2,500	Merchants & Miners Transportation Co. (Md.).	Baltimore, Md	112 South Gay Street.
62	Fsh.	4	100	Union Fish Co. (Ohio)	Erie, Pa	

[9] Formerly st. s. Loretto.
[10] Formerly st. s. Eastern Trader.
[11] Formerly U. S. Q. M. C. Capt. B. M. Harts.
[12] Formerly st. s. {a Howard. b N. S. Briggs.

Line No.	Official No.	Signal letters	Rig	Name of vessel	Tonnage		Dimensions			When built	Where built
					Gross	Net	Length	Breadth	Depth		
							Feet	*Feet*	*Feet*		
1	205013		St. s.	Howard Reeder	60	41	67.5	18.0	8.1	1908	Baltimore, Md.
2	210880		St. s.	Howard C. Moore	158	108	88.2	25.5	11.2	1913	Tottenville, N. Y.
3	96524		St. s.	Howard L. Shaw	4,241	3,064	435.5	51.5	23.5	1900	Wyandotte, Mich.
4	212353		St. s.	Howard M. Hanna, Jr. ✚	6,204	4,689	504.0	54.0	30.0	1914	Cleveland, Ohio.
5	95348		St. s.	Howell	73	49	79.9	20.1	7.9	1873	Philadelphia, Pa.
6	212693	LDQF	St. s.	[1] Howick Hall ⊙	5,096	3,131	400.8	51.5	27.0	1910	Port Glasgow, Scotland.
7	218221	LRKM	St. s.	Hoxbar ✚⊙	6,958	4,329	434.8	56.2	31.8	1919	Sparrows Point, Md.
8	217616	LQBF	St. s.	Hoxie ✚⊙	4,623	2,838	376.4	52.3	27.0	1918	do.
9	213536		St. s.	Hudson	130	88	81.6	23.4	10.7	1915	Tottenville, N. Y.
10	120590		St. s.	[2] Hugh Bond	18	12	48.2	13.0	5.7	1884	Brooklyn, N. Y.
11	203906		St. s.	Hugh Kennedy ⊙	7,064	5,500	532.0	56.0	31.0	1907	Lorain, Ohio.
12	95793		St. p.	Hugh O'Brien	645	322	163.5	33.0	12.7	1884	Boston, Mass.
13	80435		St. s.	[3] Hugh C. Barrett	46	31	57.5	17.0	8.1	1874	Philadelphia, Pa.
14	202783	KVFG	St. s.	Hugh L. Bond, Jr.	212	144	112.0	23.1	11.2	1906	Baltimore, Md.
15	218579	LSCM	St. s.	Hugoton ✚⊙	6,943	4,267	434.8	56.2	31.7	1919	Sparrows Point, Md.
16	218771	LSMT	St. s.	Huguenot ✚⊙	6,964	4,282	434.8	56.2	31.7	1919	do.
17	218026	LRCD	St. s.	Hukey ⊙	418	190	142.0	27.5	14.6	1919	Superior, Wis.
18	218074	LRDV	St. s.	Hulver ✚⊙	418	190	142.0	27.5	14.6	1919	do.
19	218071	LRDQ	St. s.	Humaconna ⊙	418	190	142.0	27.5	14.6	1919	do.
20	81644		St. s.	[4] Humboldt	167	85	99.6	22.7	12.6	1899	San Francisco, Calif.
21	96354	KMWP	St. s.	Humboldt ⊙	1,075	688	213.1	31.0	15.7	1896	Fairhaven, Calif.
22	218072	LRDS	St. s.	Humbick ⊙	418	190	142.0	27.5	14.6	1919	Superior, Wis.
23	207577		St. w.	Hunter	53	45	92.0	19.0	3.8	1910	Vicksburg, Miss.
24	208067		St. s.	Huntington	85	58	66.4	21.0	9.3	1910	Tottenville, N. Y.
25	200567		St. w.	Huntsville	129	129	138.5	26.2	3.6	1903	Guntersville, Ala.
26	96669		St. s.	Hurlbut W. Smith	4,662	3,415	414.0	50.0	28.0	1903	Lorain, Ohio.
27	96658	KSDT	St. s.	Huron ✚⊙	3,318	2,590	291.2	43.1	20.6	1902	Philadelphia, Pa.
28	212060		St. s.	Huron ✚⊙	4,810	3,051	415.0	56.0	27.5	1914	Ecorse, Mich.
29	213668		St. s.	Huron	64	32	68.7	17.0	11.0	1915	Cleveland, Ohio.
30	96146		St. s.	Hustler	192	119	99.0	30.7	9.5	1891	Athens, N. Y.
31	200642		St. s.	[5] Hustler	121	70	97.1	23.3	10.9	1904	Kennebunk Port, Me.
32	205178		St. w.	Hustler	96	73	104.5	23.5	4.7	1908	Portland, Oreg.
33	224686		St. w.	Hustler	70	51	92.8	18.9	3.0	1925	Shreveport, La.
34	219741	LVWK	St. s.	Hutchinson ✚	3,545	2,179	324.0	46.2	25.0	1920	Mobile, Ala.
35	96503	KPVW	St. s.	Hyades ✚⊙	3,817	2,668	331.5	47.0	25.0	1900	Sparrows Point, Md.
36	206094	KWVP	St. s.	Hyak	207	141	132.2	20.8	5.5	1909	Portland, Oreg.
37	220435	MBFN	St. s.	Hybeebt ✚	6,501	4,016	395.3	55.1	31.4	1920	Wilmington, N. C.
38	96648		St. s.	Hydraulic	30	20	71.3	11.6	6.8	1900	Tottenville, N. Y.
39	211524		St. s.	Hydro	1,282	872	172.0	40.6	19.0	1913	Manitowoc, Wis.
40	92929		St. s.	[6] Hydrus	4,661	3,116	410.0	50.0	24.5	1899	Cleveland, Ohio.
41	220513	MBHN	St. s.	I. C. White ✚⊙	7,013	4,364	429.3	59.2	33.2	1920	Chester, Pa.
42	202855		St. s.	I. E. Brown	133	105	72.3	22.2	8.0	1906	Tottenville, N. Y.
43	220618		St. s.	I. H. Larsen	64	43	58.6	16.6	6.3	1920	Menominee, Mich.
44	219487	LVJB	St. s.	I. J. Merritt ⊙	794	396	163.0	35.0	18.3	1919	Tottenville, N. Y.
45	100031		St. s.	I. N. Foster	355	277	134.9	26.2	11.5	1872	Port Huron, Mich.
46	100597		St. s.	I. Watson Stephenson ✚	639	501	172.0	35.0	11.9	1895	West Bay City, Mich.
47	209407		St. s.	Ibsen	16	15	35.0	10.0	5.2	1911	Charlevoix, Mich.
48	130904		St. s.	[7] Ice King	80	40	80.0	18.0	8.1	1901	Portland, Oreg.
49	216290	LKJH	St. s.	[8] Ice King ✚	4,715	2,848	377.0	52.0	26.8	1918	Shooters Island, N. Y.
50	219153	LTMD	St. s.	Iceland ✚	5,460	3,365	400.7	54.2	30.4	1919	Chester, Pa.
51	218804	LSPF	St. s.	Iconium ✚	6,032	4,517	402.2	53.1	32.0	1919	Seattle, Wash.
52	12493		St. s.	Ida	39	19	64.0	13.7	5.6	1870	Philadelphia, Pa.
53	100070		St. s.	Ida	30	20	59.4	14.8	5.1	1873	Berkeley, Va.
54	100281		St. p.	*Ida*	765	593	190.0	54.6	9.8	1881	Wilmington, Del.
55	100452		St. s.	Ida W	61	26	64.0	16.5	7.8	1889	San Francisco, Calif.
56	111182		St. w.	[9] Ida May	278	175	149.0	32.0	3.5	1898	Stockton, Calif.
57	218576		St. s.	Ida May	10	7	27.8	10.6	3.6	1919	Jacksonville, Fla.
58	100353		St. s.	*Ida Patton*	26	13	74.8	13.8	4.0	1884	Dubuque, Iowa.
59	100755		St. s.	Ida M. Chase	38	26	51.7	15.5	7.5	1901	East Boston, Mass.
60	214627	LGPB	St. s.	Idaho ✚	1,047	558	205.6	41.4	14.8	1916	Aberdeen, Wash.
61	100381		St. s.	Ideal	40	32	60.5	12.9	5.4	1885	Buffalo, N. Y.
62	202732		St. s.	Ideal	149	101	86.5	24.8	10.9	1906	Tottenville, N. Y.
63	223544		St. s.	Ideal	147	100	83.9	24.6	9.9	1924	do.
64	224520		St. s.	Ideal	31	21	62.8	14.2	5.7	1925	Buffalo, N. Y.
65	209222		St. w.	Idler	98	62	64.0	16.8	3.7	1911	Fairbanks, Alaska.

[1] Formerly British st. s. Howick Hall.
[2] Formerly st. s. Forward.
[3] Formerly st. s. Wm. C. Nicol.
[4] Formerly st. s. Wallula.
[5] Formerly st. s. {a Portsmouth. b U. S.-E. F. C.-A. I. S. C. No. 3.

Line No.	Service	Crew	Indicated horsepower	Name of owner	Home port	Address of owner
1	Tow.	9	250	Hearn Oil Co. (Del.)	Wilmington, Del	Third and Commerce Streets.
2	Pas.	7	550	John E. Moore Co. (N. Y.)	New York, N. Y	17 State Street.
3	Frt.	29	1,150	Pittsburgh Steamship Co. (W. Va.)	Duluth, Minn	Wolvin Building.
4	Frt.	31	1,760	Columbia S. S. Co. (Ohio)	Cleveland, Ohio	1202-1204 Hanna Building.
5	Tow.	9	300	J. S. Packard Dredging Co. (N. J.)	Providence, R. I	1004 Turks Head Building.
6	Frt.	44	2,300	United States Steel Products Co. (N. J.)	New York, N. Y	30 Church Street.
7	Tnk.	23	2,600	Malston Co. (Del.)	Wilmington, Del	Dover, Del.
8	Frt.	49	2,500	United States Shipping Board	Baltimore, Md	22 Light Street.
9	Tow.	7	300	Hudson Tow Boat Co. (N. J.)	New York, N. Y	Hoboken, N. J.
10	Tow.	3	80	Gowanus Towing Co. (N. Y.)	do	Hamilton Ave. Bridge (B.).
11	Frt.	24	1,760	American Steamship Co. (N. Y.)	Buffalo, N. Y	Prudential Building.
12	Pas.	6	500	City of Boston (Mass.)	Boston, Mass	Municipal Building.
13	Tow.	4	175	Arthur J. Grymes	New York, N. Y	17 Battery Place.
14	Tow.	11	600	Baltimore & Ohio R. R. Co. (Md.)	Baltimore, Md	Baltimore and Charles Streets.
15	Tnk.	33	2,600	Malston Co. (Del.)	Wilmington, Del	Dover, Del.
16	Tnk.	34	2,600	B. L. Shipping Co. (N. Y.)	New York, N. Y	171 Madison Avenue.
17	Tow.	21	800	United States Shipping Board	Mobile, Ala	
18	Tow.	22	800	do	New Orleans, La	Carondelet Building.
19	Tow.	15	1,250	Merrill & Ring Lumber Co. (Wash.)	Seattle, Wash	WhiteBuilding.
20	Tow.	7	800	Humboldt Stevedore Co. (Nev.)	Eureka, Calif	121 F Street.
21	Pas.	36	1,400	James K. Nelson	San Francisco, Calif	110 Market Street.
22	Tow.	21	850	United States Shipping Board	New York, N. Y	45 Broadway.
23	Tow.	12	80	Mississippi, Yazoo & Sunflower River Transportation Co. (Miss.).	Baton Rouge, La	
24	Tow.	5	150	Red Star Towing & Transportation Co. (W. Va.).	New York, N. Y	17 Battery Place.
25	Pas.	18	420	Nashville, Chattanooga & St. Louis Ry. (Tenn.).	Nashville, Tenn	
26	Frt.	23	1,500	Great Lakes Steamship Co. (Del.)	Oswego, N. Y	Syracuse, N. Y.
27	Pas.	60	5,000	Clyde Steamship Co. (Me.)	New York, N. Y	Pier 36, N. R.
28	Frt.	20	1,800	Wyandotte Transportation Co. (Mich.)	Detroit, Mich	Wyandotte, Mich.
29	Tow.	1	500	Great Lakes Towing Co. (N. J.)	Duluth, Minn	Foot 7th Avenue West.
30	Wrk.	10	250	Merritt-Chapman & Scott Corporation (Del.)	New York, N. Y	17 Battery Place.
31	Tow.	13	400	Wm. J. Donaldson	Philadelphia, Pa	121 Walnut Street.
32	Tow.	8	175	Nickum & Kelly Sand & Gravel Co. (Oreg.)	Portland, Oreg	
33	Msc.	6	75	List & Weatherly Construction Co	Kansas City, Mo	416 Railway Exchange Building.
34	Frt.	32	1,600	United States Shipping Board	Mobile, Ala	
35	Fsh.	39	1,500	Naknek Packing Co. (Calif.)	San Francisco, Calif	2 Pine Street.
36	Pas.	12	750	Kitsap County Transportation Co. (Wash.)	Seattle, Wash	Pier 3.
37	Frt.	33	2,800	United States Shipping Board	Wilmington, N. C	
38	Tow.	3	200	L. M. Haas	New York, N. Y	56 Wall Street.
39	Frt.	21	500	American Sand & Gravel Co. (Ill.)	Chicago, Ill	133 West Washington Street.
40	Frt.	20	1,700	Interlake S. S. Co. (Ohio)	Cleveland, Ohio	Fairport, Ohio.
41	Tnk.	41	2,700	Pan American Petroleum & Transport Co. (Del.).	Los Angeles, Calif	Security Building.
42	Oys.	6	50	Frederick F. Brown	New Haven, Conn	494 Quinnipiac Avenue.
43	Fsh.	6	130	John Degenhardt	Milwaukee, Wis	Sheboygan, Wis.
44	Wrk.	20	1,000	Merritt-Chapman & Scott Corporation (Del.)	New York, N. Y	17 Battery Place.
45	Frt.	11	550	Holloway Sand Co. (N. Y.)	Buffalo, N. Y	Andrews Building.
46	Frt.	15	495	Nessen Transportation Co. (Mich.)	Grand Haven, Mich	Manistee, Mich.
47	Fsh.	2	28	Floyd S. Frame	Fort Huron, Mich	Harbor Beach, Mich.
48	Fsh.	9	250	Alaska-Portland Packers Association (Oreg.)	Portland, Oreg	1105 Yeon Building.
49	Ref.	50	2,500	United States Shipping Board	New York, N. Y	45 Broadway.
50	Frt.	44	[6] 3,000	do	Philadelphia, Pa	Bourse Building.
51	Frt.	48	[6] 2,500	do	Seattle, Wash	841 Railroad Avenue, South.
52	Tow.	5	75	Micah Jenkins	Charleston, S. C	144 Trade Street.
53	Tow.	4	75	Camp Manufacturing Co. (Va.)	Norfolk, Va	Franklin, Va.
54	Pas.	26	400	Saugerties & New York Steamboat Co. (N. Y.).	Albany, N. Y	Saugerties, N. Y.
55	Tow.	5	125	Knappton Towboat Co. (Wash.)	Knappton, Wash	Astoria, Oreg.
56	Pas.	20	400	American Yukon Navigation Co. (W. Va.)	Juneau, Alaska	St. Michael, Alaska.
57	Tow.	2	15	T. C. Douglass	Jacksonville, Fla	Welska, Fla.
58	Tow.	7	300	West Kentucky Coal Co	Memphis, Tenn	Foot Butler Street.
59	Tow.	2	90	Maritime Coaling Co. (Mass.)	Boston, Mass	40 Central Street.
60	Frt.	25	600	Henry Wilson	San Francisco, Calif	Oakland, Calif.
61	Tow.	3	80	International Lumber Co. (Minn.)	Duluth, Minn	International Falls, Minn.
62	Tow.	6	550	Newport News Shipbuilding & Dry Dock Co. (Va.).	Newport News, Va	
63	Tow.	7	500	Arthur Ackerman	New York, N. Y	80 South Street.
64	Fsh.	4	80	Frank M. Stabel	Buffalo, N. Y	145 Winspear Avenue.
65	Pas.	2	50	F. G. Noyes	Seward, Alaska	Fairbanks, Alaska.

[6] Formerly st. s. M. A. Hanna.
[7] Formerly st. s. North King.
[8] Formerly st. s. Passaic.
[9] Formerly st. w. {a Rideout. b British st. p. Rideout.

Line No.	Official No.	Signal letters	Rig	Name of vessel	Tonnage		Dimensions			When built	Where built
					Gross	Net	Length	Breadth	Depth		
							Feet	*Feet*	*Feet*		
1	212813	.....	St. w.	IDLEWILD	260	260	157.5	46.0	5.0	1914	Pittsburgh, Pa.
2	100612	.....	St. s.	Iduna	21	14	53.3	12.0	5.5	1896	South Boston, Mass.
3	100680	.....	St. s.	ILLINOIS ⊙	2,427	1,468	225.0	40.0	24.7	1899	Chicago, Ill.
4	100746	.....	St. w.	Illinois	168	168	139.0	26.6	4.8	1901	Quincy, Ill.
5	200603	.....	St. s.	ILLINOIS	287	34	107.0	24.2	13.0	1898	Chicago, Ill.
6	212542	.....	St. s.	ILLINOIS	99	51	71.0	20.0	12.5	1914	Cleveland, Ohio.
7	221400	MCVW	St. s.	ILLINOIS ⊙	6,702	5,092	416.8	56.1	32.7	1921	Bath, Me.
8	221934	.....	St. w.	ILLINOIS ⊙	1,411	1,158	230.0	58.0	8.0	1921	Stillwater, Minn.
9	100586	.....	St. s.	Illybius	12	6	46.1	11.4	4.0	1894	Braintree, Mass.
10	218859	LSRB	St. s.	IMLAY ✚⊙	7,005	4,352	425.8	57.0	31.2	1919	Oakland, Calif.
11	200905	KTCP	St. s.	Imperial	160	109	107.5	21.6	11.0	1904	Baltimore, Md.
12	207168	.....	St. s.	Imperial	35	24	54.6	15.6	5.4	1910	Milwaukee, Wis.
13	100234	.....	St. s.	*Inca*	103	51	92.6	20.0	9.5	1879	Philadelphia, Pa.
14	213730	LFQH	St. s.	INCA	1,414	948	246.0	38.4	15.5	1915	Ecorse, Mich.
15	217517	.....	St. s.	Inca	64	44	73.4	19.4	8.1	1919	Greenwich Piers, N. J.
16	217172	LNPW	El. s.	INDEPENDENCE ✚⊙	7,597	4,753	440.0	56.0	35.2	1918	Alameda, Calif.
17	220447	MBFW	St. s.	INDEPENDENCE HALL ✚⊙	5,050	3,076	390.0	54.2	27.8	1920	Hog Island, Pa.
18	100683	.....	St. s.	Independent	49	30	67.9	17.5	6.9	1899	Everett, Wash.
19	100713	.....	St. w.	Independent	176	111	132.0	25.0	4.0	1900	Brownsville, Pa.
20	100739	.....	St. s.	INDEPENDENT	164	112	96.2	21.0	12.5	1901	Port Richmond, N. Y.
21	219047	LTFW	St. s.	INDEPENDENT BRIDGE ✚	3,545	2,174	324.0	46.2	25.0	1919	Newark, N. J.
22	221086	MCLT	St. s.	INDIA ARROW ✚⊙	8,327	5,176	468.3	62.7	32.0	1921	Quincy, Mass.
23	77268	.....	St. s.	[1] INDIAN	72	49	72.0	17.0	8.1	1897	Philadelphia, Pa.
24	100465	KGVF	St. s.	*Indian* ⊙	1,955	1,135	267.0	38.0	18.5	1890	Wilmington, Del.
25	212720	.....	St. s.	Indian	23	16	40.1	12.0	5.2	1914	Manitowoc, Wis.
26	100471	.....	St. s.	Indiana ⊙	1,979	1,562	223.0	35.4	14.3	1890	....do....
27	208915	.....	St. s.	INDIANA	98	36	74.0	20.0	11.6	1911	Cleveland, Ohio.
28	223404	.....	St. w.	Indiana	134	134	107.7	24.8	4.6	1923	Paducah, Ky.
29	219242	LTRF	St. s.	INDIANA BRIDGE ✚	3,545	2,174	324.0	46.2	25.0	1919	Newark, N. J.
30	219573	LVNH	St. s.	INDIANA HARBOR ✚	2,612	1,626	251.0	43.6	26.1	1920	Lorain, Ohio.
31	200920	KVDJ	St. s.	INDIANAPOLIS	765	520	180.0	32.0	18.6	1904	Toledo, Ohio.
32	217165	LNPQ	St. s.	INDIANAPOLIS ✚	8,134	6,121	439.6	60.2	33.7	1918	Gloucester City, N. J.
33	141717	.....	St. s.	[2] INDUS	3,871	2,997	356.0	50.0	28.0	1901	West Bay City, Mich.
34	202323	.....	St. s.	[3] INDUSTRY	203	138	99.6	30.0	12.0	1905	Buffalo, N. Y.
35	210886	.....	St. s.	Industry	443	301	120.8	32.0	8.9	1912	Tottenville, N. Y.
36	217242	LNTV	St. s.	INGOLD ✚	3,257	2,053	324.0	46.2	25.0	1918	Newark, N. J.
37	100589	LGDH	St. s.	[4] INLAND ✚	1,888	1,098	248.0	42.0	21.5	1894	Cleveland, Ohio.
38	218699	LSHM	St. s.	[5] INNOKO ✚⊙	6,517	4,045	395.5	55.0	31.4	1919	Kearny, N. J.
39	219159	LTMN	St. s.	INSPECTOR ✚	5,036	3,076	390.0	54.2	27.6	1919	Hog Island, Pa.
40	218137	LRHC	St. s.	INTAN ✚	5,490	3,374	400.7	54.2	30.4	1919	Harriman, Pa.
41	217302	LPBW	St. s.	[6] INTEGRITY	192	40	95.5	24.2	13.0	1918	Green Bay, Wis.
42	214517	.....	St. s.	INTERLAKE	11	7	46.0	11.0	3.3	1916	Buffalo, N. Y.
43	100235	.....	St. s.	International	101	69	82.0	24.3	7.0	1879	Philadelphia, Pa.
44	100462	KGTW	St. s.	*International*	400	200	130.0	26.0	16.2	1890	....do....
45	100749	.....	St. s.	International	590	401	141.4	34.2	16.1	1901	West Haven, Conn.
46	161718	.....	St. s.	[7] International	55	27	71.7	17.8	8.3	1893	Baltimore, Md.
47	206611	.....	St. s.	International	17	12	60.0	9.3	5.0	1901	Red Wing, Minn.
48	217073	.....	St. w.	[8] Interstate	57	31	80.6	18.3	2.3	1918	Patterson, La.
49	219692	.....	St. w.	Interstate	85	85	114.0	23.0	3.6	1920	Rock Island, Ill.
50	223545	.....	St. w.	Interstate	336	308	131.5	26.7	4.6	1924	Vancouver, Wash.
51	202072	.....	St. s.	[9] INTERSTATE No. 2	131	89	85.3	21.0	12.0	1905	Cleveland, Ohio.
52	110581	.....	St. s.	[10] Interstate Park	135	79	98.9	16.5	6.7	1883	Boston, Mass.
53	127421	.....	St. s.	[11] Intrepid	123	55	85.5	21.2	10.3	1900	Ballard, Wash.
54	140893	.....	St. s.	[12] Intrepid	119	59	91.0	22.5	10.0	1887	Philadelphia, Pa.
55	217301	LPBV	St. s.	[13] INVADER	192	40	95.5	24.2	13.0	1918	Green Bay, Wis.
56	214469	.....	St. s.	Inverness	47	31	60.7	14.2	9.0	1916	Winslow, Wash.
57	211825	LDHP	St. s.	INVINCIBLE	231	135	95.1	26.3	12.1	1913	Baltimore, Md.
58	217093	LNJQ	El. s.	INVINCIBLE ✚⊙	7,888	4,960	440.0	56.0	35.2	1918	Alameda, Calif.
59	209156	.....	St. w.	Iono	499	341	147.5	30.5	5.9	1911	Vancouver, Wash.
60	96337	.....	St. s.	[14] IONIAN	48	33	70.0	17.0	5.7	1896	Newburgh, N. Y.
61	213566	.....	St. s.	IOWA	99	52	71.0	20.0	12.5	1915	Cleveland, Ohio.
62	221933	.....	St. w.	IOWA ⊙	1,411	1,158	230.0	58.0	8.0	1921	Stillwater, Minn.
63	212144	LDKR	St. s.	IOWAN ⊙	6,488	4,013	407.7	53.7	28.1	1914	Sparrows Point, Md.
64	218293	LRPG	St. s.	IPSWICH ⊙	5,689	3,399	400.7	54.2	30.1	1919	Chester, Pa.
65	100520	.....	St. s.	Ira	56	28	71.5	16.4	6.0	1891	Norfolk Co., Va.
66	100323	.....	St. s.	*Ira M. Hedges*	76	38	76.6	18.0	9.2	1883	Camden, N. J.
67	203618	.....	St. s.	Iralda	64	36	106.2	18.7	5.5	1906	Portland, Oreg.

[1] Formerly st. s. John I. Brady.
[2] Formerly st. s. Lake Shore.
[3] Formerly st. s. C. H. Conover.
[4] Formerly st. s. I. W. Nicholas.
[5] Formerly st. s. Inoco.
[6] Formerly st. s. Cockamong.
[7] Formerly st. s. Venus.
[8] Formerly st. w. W. H. Crosby.

Line No.	Service	Crew	Indicated horsepower	Name of owner	Home port	Address of owner
1	Pas.	15	400	West Memphis Packet Co. (Ark.)	Memphis, Tenn	Pocahontas, Ark.
2	Fer.	2	60	Trustees of Naushon Island	Boston, Mass	614 Sears Building.
3	Pas.	35	1,350	Goodrich Transit Co. (Del.)	Duluth, Minn	Wrenshall, Minn.
4	Tow.	13	300	New St. Louis & Calhoun Packet Co. (Mo.)	St. Louis, Mo	Foot Olive Street.
5	Frb.	16	800	City of Chicago (Ill.)	Chicago, Ill	City Hall.
6	Tow.	4	750	Great Lakes Towing Co. (N. J.)	Duluth, Minn	N. P. Dock.
7	Tnk.	35	3,000	Texas Co. (Tex.)	Port Arthur, Tex	Dock 29.
8	Tow.	30	2,000	War Department, Engineer Corps	St. Louis, Mo	Customhouse.
9	Pas.	2	35	Thomas M. O'Brien	Boston, Mass	172 Bunker Hill Street.
10	Tnk.	33	2,400	Malston Co. (Del.)	Wilmington, Del	Dover, Del.
11	Tow.	12	350	Cahill Towing Line (N. J.)	New York, N. Y	140 Broad Street.
12	Fsh.	4	90	John J. Camalick	Chicago, Ill	6001 South Ashland Avenue.
13	Tow.	7	500	South Atlantic Towing Co. (Ga.)	Brunswick, Ga	
14	Frt.	27	1,000	Clyde Steamship Co. (Me.)	New York, N. Y	Pier 36, North River.
15	Tow.	9	250	Charles E. Davis, jr	Philadelphia, Pa	402 Bourse Building.
16	Frt.	99	[9] 3,000	United States Shipping Board	San Francisco, Calif	369 Pine Street.
17	Frt.	42	[9] 2,500	do	Philadelphia, Pa	Bourse Building.
18	Tow.	5	290	Harbor Dredging Co. (Wash.)	Seattle, Wash	Aberdeen, Md.
19	Drg.	9	140	Iron City Sand & Gravel Co. (Pa.)	Pittsburgh, Pa	1106 Bessemer Building.
20	Tow.	8	850	New Orleans Coal & Bisso Towboat Co. (Del.).	New Orleans, La	123 Walnut Street.
21	Frt.	37	[9] 1,500	United States Shipping Board	Newark, N. J	Kearny, N. J.
22	Tnk.	43	3,200	Standard Transportation Co. (Del.)	New York, N. Y	26 Broadway.
23	Tow.	6	150	P. F. Martin	Philadelphia, Pa	111 Walnut Street.
24	Frt.	33	1,500	Merchants & Miners Transportation Co. (Md.).	Baltimore, Md	112 South Gay Street.
25	Fsh.	4	20	James P. Peterson	Grand Haven, Mich	Muskegon, Mich.
26	Frt.	91	1,000	Goodrich Transit Co. (Del.)	Duluth, Minn	
27	Tow.	8	400	Dunham Towing & Wrecking Co. (Ill.)	Chicago, Ill	521 East North Water Street.
28	Tow.	7	200	Indiana Towing Co. (Ind.)	Evansville, Ind	
29	Frt.	37	1,500	United States Shipping Board	Newark, N. J	Kearny, N. J.
30	Frt.	27	1,500	do	Cleveland, Ohio	Lorain, Ohio.
31	Pas.	28	1,500	Puget Sound Navigation Co. (Nev.)	Seattle, Wash	32 Colman Dock.
32	Frt.	50	[9] 3,000	United States Shipping Board	Philadelphia, Pa	Bourse Building.
33	Frt.	27	1,500	Interlake Steamship Co. (Ohio)	Cleveland, Ohio	Union Trust Building.
34	Frt.	7	100	Merchants Lighterage Co. (Ill.)	Chicago, Ill	30 East South Water Street.
35	Frt.	8	450	New York & New Jersey Steamboat Co. (N. J.).	Perth Amboy, N. J	
36	Frt.	37	[9] 1,500	United States Shipping Board	Newark, N. J	Kearny, N. J.
37	Frt.	24	1,450	Iroquois Steamship Corporation (N. Y.)	Buffalo, N. Y	Chamber of Commerce Building.
38	Frt.	54	[9] 2,500	United States Shipping Board	Newark, N. J	Kearny, N. J.
39	Tnk.	43	[9] 2,500	do	Philadelphia, Pa	Bourse Building.
40	Frt.	45	[9] 3,000	do	do	Do.
41	Tow.	10	450	Havemeyers & Elder (N. Y.)	New York, N. Y	25 Broadway.
42	Frt.	1	45	Interstate Steamship Co. (Ohio)	Buffalo, N. Y	Fairport, N. Y.
43	Wat.	6	90	James P. Stuart	New York, N. Y	15 Moore Street.
44	Tow.	21	725	Reading Co. (Pa.)	Philadelphia, Pa	Reading-Terminal.
45	Elr.	5	300	International Elevating Co. (N. J.)	New York, N. Y	101 Produce Exchange.
46	Frt.	4	175	Atlantic Transport Co. (W. Va.)	Baltimore, Md	Chamber of Commerce.
47	Pas.	2	40	John W. Collins	Duluth, Minn	Baudette, Mich.
48	Tow.	6	130	Interstate Wholesale Groceries (La.)	New Orleans, La	426 South Peters Street.
49	Frt.	3	250	Sam Baumgarten	St. Louis, Mo	Victoria Building.
50	Pas.	14	350	Greyhound Transportation Co. (Oreg.)	Portland, Oreg	
51	Tow.	5	900	National Tow Boat Co. (Mass.)	Fall River, Mass	New Street.
52	Msc.	7	115	Joseph Harold Burger	New York, N. Y	101 Columbia Heights (B.).
53	Tow.	9	450	Gilkey Brothers Towing Co. (Wash.)	Seattle, Wash	Anacortes, Wash.
54	Tow.	6	398	James F. Woodmencey	New York, N. Y	Jersey City, N. J.
55	Tow.	10	450	Havemeyers & Elder (N. Y.)	do	25 Broadway.
56	Tow.	4	220	MacDonald Logging Co. (Alaska)	Ketchikan, Alaska	
57	Tow.	6	1,100	Havemeyers & Elder (N. Y.)	New York, N. Y	25 Broadway.
58	Frt.	124	[9] 3,000	United States Shipping Board	San Francisco, Calif	369 Pine Street.
59	Frt.	13	650	Western Transportation Co. (Oreg.)	Portland, Oreg	
60	Tow.	5	150	P. F. Martin	Philadelphia, Pa	111 Walnut Street.
61	Tow.	6	750	Great Lakes Towing Co. (N. J.)	Duluth, Minn	N. P. Dock.
62	Tow.	30	2,000	War Department, Engineer Corps	St. Louis, Mo	Customhouse.
63	Frt.	36	4,000	American-Hawaiian S. S. Co. (N. J.)	New York, N. Y	8 Bridge Street.
64	Frt.	38	[9] 2,500	American Ship & Commerce Navigation Corporation (N. Y.).	do	39 Broadway.
65	Tow.	5	75	Savannah-New York Transportation Co. (Del.).	Savannah, Ga	Box 1641.
66	Tow.	8	258	Cornell Steamboat Co. (N. Y.)	Albany, N. Y	Kingston, N. Y.
67	Pas.	4	130	Hosford Transportation Co. (Oreg.)	Portland, Oreg	

[9] Formerly st. s. W. B. Sanders.
[10] Formerly st. s. Rockland.
[11] Formerly st. s. Charles Counselmen.
[12] Formerly st. s. Lowell M. Palmer.
[13] Formerly st. s. (a) Cocheco (b) Industry No. 2.
[14] Formerly st. s. Henry A. Haber.

Line No.	Official No.	Signal letters	Rig	Name of vessel	Tonnage		Dimensions			When built	Where built
					Gross	Net	Length	Breadth	Depth		
							Feet	*Feet*	*Feet*		
1	100741		St. s.	Irene	30	20	58.5	15.5	6.1	1901	Madison, Md.
2	100777		St. s.	Irene	81	55	70.2	21.0	8.5	1902	Tacoma, Wash.
3	210193		St. s.	Irene	24	16	47.2	13.6	5.4	1912	Hoquiam, Wash.
4	219174	LTMV	St. s.	[1] Irene ⊙	3,482	2,112	328.0	46.2	22.9	1919	Wilmington, Del.
5	204488		St. s.	Irene Elaine Davis	217	147	94.8	28.0	8.0	1907	New Baltimore, N. Y.
6	92794	KNCP	St. s.	[2] *Iris* ✚⊙	2,830	1,736	304.3	38.8	24.5	1885	Newcastle, England.
7	200671		St. w.	[3] Iris	42	42	70.0	16.4	3.2	1884	Keokuk, Iowa.
8	209583		St. w.	Iron City	99	99	120.6	22.9	3.4	1912	Parkersburg, W. Va.
9	210856		St. s.	Iron Duke	39	19	83.6	13.4	4.0	1913	Dana, W. Va.
10	206864		St. w.	Ironton	70	62	90.0	28.0	3.7	1909	Point Pleasant, W. Va.
11	100438	KGCN	St. s.	Iroquois ⊙	3,601	2,873	324.0	46.3	19.1	1888	Philadelphia, Pa.
12	100730	KVSB	St. s.	Iroquois	1,182	803	214.0	34.4	21.2	1901	Toledo, Ohio.
13	100665		St. s.	Irving F. Ross	27	18	49.0	15.4	6.5	1898	East Boston, Mass.
14	96052		St. s.	[4] Irving G. Keller	46	31	62.6	17.5	7.5	1890	Brooklyn, N. Y.
15	215692		St. s.	Irvington	365	248	114.2	32.0	15.8	1917	Elizabeth, N. J.
16	219066	LTHC	St. s.	Irvington ✚	5,584	3,447	400.5	54.2	30.4	1919	Newburgh, N. Y.
17	100707		St. s.	Isaac L. Elwood	5,143	4,018	478.0	52.0	25.1	1900	West Bay City, Mich.
18	214669	LGPT	St. s.	[5] Isaac T. Mann ⊙	5,266	3,354	368.6	55.2	30.5	1917	Camden, N. J.
19	208911	LCBM	St. s.	Isabella	3,109	1,920	335.0	46.8	22.7	1911	Newport News, Va.
20	211817		St. s.	Isabell	36	22	59.3	16.3	6.4	1913	Erie, Pa.
21	211800		St. s.	Isabell C	18	12	50.0	14.0	5.5	1913	Manitowoc, Wis.
22	201254		St. s.	Isabella	43	29	73.5	16.4	6.1	1904	Alexandria Bay, N. Y.
23	213102		St. s.	Isabella H	248	141	100.8	25.9	11.1	1915	Chaumont, N. Y.
24	100779		St. w.	Isabelle	162	76	87.3	20.2	4.1	1902	St. Michael, Alaska.
25	216975	LNBT	St. s.	Isanti ✚	5,713	4,129	410.5	54.0	27.0	1918	South San Francisco, Calif.
26	203364		St. s.	Ishpeming ✚⊙	6,924	5,476	530.0	56.2	32.0	1906	Ecorse, Mich.
27	100322		St. s.	Isis	36	18	57.0	16.0	6.0	1883	Brooklyn, N. Y.
28	100656		St. s.	Isis	591	402	140.0	32.1	16.0	1898	Camden, N. J.
29	213515		St. s.	Isis	64	43	65.7	18.1	8.2	1915	Baltimore, Md.
30	77035		St. s.	[6] Island Belle	132	78	95.6	23.1	7.5	1892	Bath, Me.
31	100242		St. s.	[7] Island Belle	121	80	100.5	20.6	5.8	1879	Alexandria Bay, N. Y.
32	161761		St. w.	[8] Island Belle	628	628	235.0	40.0	8.0	1895	Cincinnati, Ohio.
33	206720		St. w.	[9] Island Maid	363	267	190.0	36.0	5.0	1909	Jeffersonville, Ind.
34	224554		St. p.	Island Queen	986	860	286.1	45.6	7.3	1925	Midland, Pa.
35	100328		St. s.	Islander	119	62	106.2	19.0	6.8	1883	Bath, Me.
36	100601		St. s.	Islander	210	143	138.4	23.8	7.4	1895	Benton Harbor, Mich.
37	204706		St. s.	Islander	273	153	111.0	24.6	7.8	1907	Charleston, S. C.
38	205007		St. s.	Islander	75	36	80.9	19.7	6.8	1908	East Boothbay, Me.
39	223089		St. s.	Islander	1,089	456	202.4	36.1	13.1	1923	Bath, Me.
40	100535		St. s.	Islay	26	13	60.0	13.0	5.0	1892	Superior, Wis.
41	100555		St. s.	Islesford	27	15	49.2	14.4	5.2	1893	Brewer, Me.
42	100776		St. w.	Isleton	615	534	167.5	36.0	7.5	1902	Wood Island, Calif.
43	207666		St. s.	Isobel	30	20	58.8	14.4	5.6	1910	Warroad, Minn.
44	211983		St. s.	Issaquah	288	196	114.4	38.3	8.9	1914	Seattle, Wash.
45	200400	LFTH	St. s.	[10] Istrouma	435	296	149.7	28.1	15.2	1902	Shooters Island, N. Y.
46	203492		St. s.	Ithaca	1,462	676	187.5	43.4	16.5	1906	Newport News, Va.
47	100455		St. s.	Ithiel	31	15	49.6	15.8	5.0	1889	Port Jefferson, N. Y.
48	223067	MFDR	St. s.	Itororo	1,625	962	245.0	40.1	17.7	1920	Elizabeth, N. J.
49	218728	LSJR	St. s.	[11] Ivanhoe	427	187	142.0	27.5	14.8	1919	Superior, Wis.
50	77097		St. s.	J. Arnold	23	11	51.2	14.5	6.0	1893	Albany, N. Y.
51	20611		St. p.	[12] J. S	806	806	264.7	42.0	6.8	1896	Dubuque, Iowa.
52	216768	LMNJ	St. s.	[13] J. A. Bisso	246	144	102.3	23.7	14.2	1906	Sorel, Quebec.
53	216608	LMFQ	St. s.	J. A. Bostwick ✚⊙	7,929	5,866	465.2	60.0	26.4	1918	Wilmington, Del.
54	211453		St. s.	[14] J. A. Campbell ⊙	7,316	5,609	525.0	58.1	27.8	1913	Lorain, Ohio.
55	212994	LFGW	St. s.	J. A. Moffett ⊙	6,521	4,012	419.4	54.2	31.6	1915	San Francisco, Calif.
56	221521	MDBS	St. s.	J. A. Moffett, Jr. ✚⊙	9,563	5,978	499.2	68.1	30.5	1921	Kearny, N. J.
57	202632		St. p.	J. A. Munroe	83	57	61.5	20.0	3.8	1905	Astoria, Oreg.
58	203305		St. s.	J. A. Reynolds	74	50	65.2	19.0	8.0	1906	New Baltimore, N. Y.
59	77544		St. s.	J. A. Saunders	121	82	97.5	20.0	7.1	1902	Saunderstown, R. I.
60	209913		St. s.	[15] J. B. Austin, jr	136	81	92.0	17.8	9.8	1912	Buffalo, N. Y.
61	203664		St.w.	J. B. Chaffee	55	38	81.0	19.0	3.0	1906	Franklin, La.
62	214109	LGBQ	St. s.	[16] J. B. John	2,172	1,401	250.0	43.0	22.6	1909	Wallsend, England.
63	77425		St.w.	J. B. Lewis	162	162	141.4	26.0	4.4	1900	Middleport, Ohio.
64	202687	KVDP	St. s.	J. B. Stetson	837	521	181.0	39.4	13.4	1905	Winslow, Wash.
65	215852	LJKT	St. s.	J. C. Donnell ⊙	9,783	7,165	500.0	68.2	27.0	1917	Newport News, Va.
66	76417		St. s.	J. C. Hartt	222	111	115.7	27.0	11.1	1883	Philadelphia, Pa.
67	126256		St. s.	[17] J. C. Reichert	78	39	77.7	19.0	9.0	1884	New York, N. Y.

[1] Formerly st. s. Bethnor.
[2] Formerly {a British st. s. Dryden. b st. s. Menemsha.
[3] Formerly United States Engineers st. w. Iris.
[4] Formerly st. s. {a Henry Hoehn. b Gilbert M. Edgett.
[5] Formerly st. s. Tidewater.
[6] Formerly st. s. Juliette.
[7] Formerly st. s. Island Wanderer.
[8] Formerly st. w. {a Virginia. b Steel City. c East St. Louis.

Line No.	Service	Crew	Indicated horsepower	Name of owner	Home port	Address of owner
1	Tow.	4	75	Triest Contracting Corporation (N. Y.)	New York, N. Y.	247 Park Avenue.
2	Tow.	6	165	American Tow Boat Co. (Wash.)	Port Townsend, Wash.	Everett, Wash.
3	Pas.	3	40	Fred Cline	Seattle, Wash	Hoquiam, Wash.
4	Frt.	30	2,400	A. H. Bull S. S. Co. (N. J.)	New York, N. Y.	40 West Street.
5	Frt.	11	250	Davis Transportation Lines (Del.)	do	50 Union Square.
6	Frt.	37	1,000	Pacific Transport Co. (Calif.)	San Francisco, Calif.	430 Sansome Street.
7	Tow.	8	35	William S. Molo	Dubuque, Iowa	
8	Tow.	9	250	Iron City Sand & Gravel Co. (Pa.)	Pittsburgh, Pa.	1106 Bessemer Building.
9	Tow.	4	125	Campbells Creek Coal Co. (Ohio)	Cincinnati, Ohio	918 Union Central Building.
10	Fer.	1	45	Fullerton-Portsmouth Ferry Co. (Ky.)	Louisville, Ky.	Fullerton, Ky.
11	Pas.	74	1,816	Clyde S. S. Co. (Me.)	New York, N. Y.	Pier 36 N. R.
12	Pas.	30	1,000	Chicago & South Haven S. S. Co. (Mich.)	Grand Haven, Mich.	South Haven, Mich.
13	Frt.	2	150	Ross Tow Boat Co. (Mass.)	Boston, Mass.	28 T Wharf.
14	Tow.	4	150	Newark Towboat Co. (N. J.)	Newark, N. J.	Kearny, N. J.
15	Frt.	5	500	Lehigh Valley R. R. Co. (N. J.)	New York, N. Y.	143 Liberty Street.
16	Frt.	53	[9] 3,000	United States Shipping Board	do	45 Broadway.
17	Frt.	25	1,800	Pittsburgh S. S. Co. (W. Va.)	Duluth, Minn.	Wolvin Building.
18	Frt.	38	2,800	Pocahontas S. S. Co. (Del.)	Wilmington, Del.	Du Pont Building.
19	Frt.	33	1,500	New York & Porto Rico S. S. Co. (Me.)	New York, N. Y.	25 Broadway.
20	Fsh.	1	40	Kolbe Fish Co. (Pa.)	Erie, Pa.	234 West Third Street.
21	Fsh.	6	100	James V. Casey	Marquette, Mich.	Fayette, Mich.
22	Fsh.	7	50	William Lindsay	Port Huron, Mich.	Ruth, Mich.
23	Frt.	7	150	A. R. Henckley	Oswego, N. Y.	
24	Frt.	12	150	American Yukon Navigation Co. (W. Va.)	Juneau, Alaska	St. Michael, Alaska.
25	Frt.	39	[9] 2,500	United States Shipping Board	San Francisco, Calif.	369 Pine Street.
26	Frt.	31	1,700	Cleveland-Cliffs S. S. Co. (Ohio)	Cleveland, Ohio	Western Reserve Building.
27	Tow.	4	75	Bridgeport Towing Line (Conn.)	Bridgeport, Conn.	
28	Elr.	5	300	International Elevating Co. (N. J.)	New York, N. Y.	101 Produce Exchange.
29	Frt.	4	75	Merchants & Miners Transportation Co. (Md.).	Baltimore, Md.	112 South Gay Street.
30	Pas.	5	115	Rhode Island Steamboat & Lightering Co. (R. I.).	Providence, R. I.	561 South Main Street.
31	Pas.	7	100	Grand Island Excursion Co. (N. Y.)	Buffalo, N. Y.	Grand Island, N. Y.
32	Pas.	25	600	Coney Island (Ohio)	Cincinnati, Ohio	1611 First National Bank Building.
33	Pas.	36	500	do	do	503 Strand Theater Building.
34	Pas.	50	1,200	do	do	Do.
35	Pas.	8	250	Edward A. Franks	Providence, R. I.	261 South Main Street.
36	Pas.	8	300	Arnold Transit Co. (Mich.)	Marquette, Mich.	Mackinac, Mich.
37	Pas.	12	225	W. W. Lanier, jr.	Beaufort, S. C.	Petersburg, Va.
38	Frt.	5	250	Augusta, Gardiner & Boothbay Steamboat Co. (Me.).	Bath, Me.	Augusta, Me.
39	Pas.	27	1,200	New England Steamship Co. (Conn.)	New Bedford, Conn.	Pier 9.
40	Tow.	2	125	Duluth Marine Supply Co. (Minn.)	Duluth, Minn.	
41	Frt.	2	35	Five Islands Steamboat Co.	Bath, Me.	53 Front Street.
42	Pas.	19	300	California Transportation Co. (Calif.)	San Francisco, Calif.	Pier 3.
43	Frt.	3	90	Booth Fisheries Co. (Del.)	Duluth, Minn.	Lake Avenue, South.
44	Pas.	5	250	Rodeo Valley Ferry Co. (Calif.)	San Francisco, Calif.	Rodeo, Calif.
45	Tow.	12	2,312	Standard Oil Co. (La.)	Baton Rouge, La.	
46	Fer.	7	1,400	Hoboken Ferry Co. (N. J.)	New York, N. Y.	90 West Street.
47	Frt.	3	50	Clarence E. Palmer	Bridgeport, Conn.	South Beach, Conn.
48	Frt.	18	700	International Products Steamship Co. (Del.)	New York, N. Y.	120 Broadway.
49	Tow.	21	850	P. Dougherty Co. (Md.)	Baltimore, Md.	Maryland Casualty Tower Building.
50	Tow.	2	80	Cornell Steamboat Co. (N. Y.)	Albany, N. Y.	Kingston, N. Y.
51	Pas.	40	1,050	Streckfus Steamboat Line (Ill.)	St. Louis, Mo.	
52	Tow.	12	1,200	New Orleans Coal & Bisso Towboat Co. (Del.)	New Orleans, La.	123 Walnut Street.
53	Tnk.	47	2,800	Standard Oil Co. (N. J.)	New York, N. Y.	26 Broadway.
54	Frt.	18	1,800	Interlake S. S. Co. (Ohio)	Cleveland, Ohio	Fairport, Ohio.
55	Tnk.	42	3,700	Standard Oil Co. (Calif.)	San Francisco, Calif.	Standard Oil Building.
56	Tnk.	42	3,700	Standard Oil Co. (N. J.)	New York, N. Y.	26 Broadway.
57	Pld.	2	43	J. A. Munroe	Astoria, Oreg.	Mayger, Oreg.
58	Tow.	4	150	Mallory Steamship Co. (Me.)	New York, N. Y.	Pier 36, N. R.
59	Fer.	4	150	Jamestown & Newport Ferry Co. (R. I.)	Newport, R. I.	Jamestown, R. I.
60	Frt.	5	150	Margaret Hollenbeck	New York, N. Y.	11 Moore Street.
61	Frt.	4	60	Hy. A. Broussard	Morgan City, La.	Abbeville, La.
62	Frt.	24	1,200	Petoskey Trans. Co. (Del.)	Chicago, Ill.	Petoskey, Mich.
63	Tow.	17	600	Angola Transfer Co. (La.)	New Orleans, La.	Shreveport, La.
64	Frt.	21	450	A. B. Johnson	San Francisco, Calif.	1 Drumm Street.
65	Tnk.	37	3,000	Atlantic Refining Co. (Pa.)	Philadelphia, Pa.	260 South Broad Street
66	Tow.	12	750	Cornell Steamboat Co. (N. Y.)	Albany, N. Y.	Kingston, N. Y.
67	Tow.	5	275	Reichert Towing Line (N. Y.)	New York, N. Y.	85 Commercial Street.

[9] Formerly st. w. G. W. Hill.
[10] Formerly st. s. Cornell.
[11] Formerly st. s. Klokee.
[12] Formerly st. p. Quincy.
[13] Formerly British st. s. Alaska.
[14] Formerly st. s. Alton C. Dustin.
[15] Formerly st. s. Hubert J. Dolan.
[16] Formerly [a] British st. s. Kaministiquia. [b] Westoll
[17] Formerly st. s. Charles Runyon.

Line No.	Official No.	Signal letters	Rig	Name of vessel	Tonnage		Dimensions			When built	Where built
					Gross	Net	Length	Breadth	Depth		
							Feet	*Feet*	*Feet*		
1	126349	.....	St. s.	[1] *J. C. Reichert*	77	38	79.2	18.0	8.6	1886	Camden, N. J.
2	75707	.....	St. p.	J. C. Risher	98	98	132.2	26.1	4.4	1873	Pittsburgh, Pa.
3	76787	.....	St.w.	J. D. Peters	880	788	206.5	38.0	8.1	1889	Stockton, Calif.
4	220824	.....	St.w.	J. D. Wyker	19	19	63.3	22.5	1.8	1920	Albany, Ala.
5	76752	.....	St. s.	J. E. Boyden	87	52	85.4	19.0	9.8	1888	Seattle, Wash.
6	93098	.....	St. s.	[2] J. E. Carroll	43	30	60.0	17.0	6.8	1900	Buffalo, N. Y.
7	215903	LJNK	St. s.	J. E. O'Neil ⊙	7,070	4,460	435.0	56.0	32.0	1918	San Francisco, Calif.
8	205033	.....	St. s.	J. E. Upson ✚	6,309	4,853	504.0	54.0	30.0	1908	Cleveland, Ohio.
9	218444	.....	St.w.	J. F. Butts	91	91	106.0	22.5	3.7	1919	Madison, Ind.
10	205160	.....	St. s.	J. F. Durston	4,791	3,500	440.0	52.0	28.0	1908	Superior, Wis.
11	77448	.....	St. s.	J. G. Rose	77	52	68.1	19.6	8.0	1900	Newburgh, N. Y.
12	220847	.....	St.w.	J. H. Donald, jr	235	169	132.3	26.1	3.8	1920	Ripley, Ohio.
13	204392	.....	St. s.	J. H. Driscoll	27	19	60.0	15.0	6.3	1907	Lorain, Ohio.
14	77398	.....	St. s.	J. H. Riehl	39	27	63.4	16.0	7.2	1900	Baltimore, Md.
15	204643	.....	St.w.	[3] J. H. Shaw	66	66	95.3	25.7	3.3	1907	Clarington, Ohio.
16	202542	.....	St. s.	[4] J. H. Sheadle ✚⊙	6,838	5,183	513.0	60.2	32.0	1905	Ecorse, Mich.
17	201196	.....	St. s.	J. H. Williams	90	61	75.6	19.5	11.0	1904	Newburgh, N. Y.
18	110508	.....	St. s.	[5] J. J. Hagerty	53	26	75.3	17.7	6.4	1882	Tottenville, N. Y.
19	208602	.....	St. s.	[6] J. J. Mantell	98	67	74.8	22.7	9.5	1911	Port Richmond, N. Y.
20	204624	.....	St. s.	J. J. Sullivan ⊙	7,077	5,541	532.0	56.0	31.0	1907	Cleveland, Ohio.
21	203377	.....	St. s.	[7] J. J. Turner ✚	6,832	5,376	532.0	56.0	31.0	1906	Lorain, Ohio.
22	77307	.....	St. w.	J. K. Davison	259	199	150.0	27.2	5.0	1898	Pittsburgh, Pa.
23	217562	LPTN	St. s.	[8] J. L. Luckenbach ✚⊙	8,536	5,374	448.9	60.2	28.2	1919	Chester, Pa.
24	76162	.....	St. s.	J. L. Miner	23	11	53.7	13.8	6.5	1880	Detroit, Mich.
25	202875	.....	St. s.	[9] J. L. Reiss ✚⊙	5,398	4,102	489.0	52.2	26.5	1906	Wyandotte, Mich.
26	76439	.....	St. s.	J. L. Williams	51	25	67.4	16.4	9.2	1883	Buffalo, N. Y.
27	214311	LGFK	St. s.	J. M. Danziger ⊙	6,093	3,748	430.0	58.2	33.3	1916	Philadelphia, Pa.
28	77333	.....	St. w.	J. M. Grubbs	87	67	95.3	22.1	3.6	1898	Delhi, Ohio.
29	77519	KRNL	St. s.	J. M. Guffey ⊙	2,520	1,593	292.2	40.2	23.5	1902	Camden, N. J.
30	77553	.....	St. s.	J. N. Gilbert	42	28	74.0	18.0	72.0	1902	Scranton, Miss.
31	221492	MDBN	St. s.	J. N. Pew ✚⊙	9,074	6,473	48.5	66.0	36.8	1921	Chester, Pa.
32	223226	.....	St. w.	J. N. Pharr	166	110	108.2	26.0	4.4	1923	Nashville, Tenn.
33	203949	.....	St. w.	J. N. Teal	513	456	160.0	34.4	5.4	1907	Portland, Oreg.
34	206752	.....	St. w.	[10] J. P. Davis	95	95	139.0	26.6	3.0	1909	Point Pleasant, W. Va.
35	77296	.....	St. w.	J. P. Light	785	451	176.1	35.4	5.9	1898	Seattle, Wash.
36	206222	.....	St. s.	[11] J. P. McAllister	133	59	90.0	22.0	10.7	1909	Newport News, Va.
37	203472	.....	St. s.	J. P. Manning	58	39	63.3	17.3	9.0	1906	Ferrysburg, Mich.
38	207250	.....	St. s.	J. P. Morgan, Jr ✚	7,521	5,824	580.0	58.0	32.0	1910	Lorain, Ohio.
39	219221	LTQD	St. s.	J. R. Gordon △	5,557	3,430	409.8	54.2	27.7	1919	Portland, Oreg.
40	77138	.....	St. s.	J. R. Sprankle	44	23	58.7	16.2	7.5	1894	Cleveland, Ohio.
41	206695	.....	St. s.	J. S. Ashley ✚	6,361	4,789	504.0	54.0	30.0	1909	Lorain, Ohio.
42	217772	.....	St. s.	J. S. Gagnon	52	36	56.5	16.5	7.5	1918	Green Bay, Wis.
43	217362	.....	St. s.	J. T. Bossler	28	19	47.4	14.2	5.5	1916	Manitowoc, Wis.
44	201459	.....	St. w.	J. T. Hatfield	153	153	144.5	28.8	5.6	1904	Point Pleasant, W. Va.
45	200980	.....	St. p.	J. T. Morse	780	410	199.0	31.0	12.1	1904	Boston, Mass.
46	77263	.....	St. s.	J. T. Selecman	18	11	51.3	12.6	5.6	1897	Solomons, Md.
47	200543	.....	St. s.	J. T. Sherman	89	52	76.5	20.5	9.2	1903	Noank, Conn.
48	76207	.....	St. s.	J. V. Taylor	40	20	60.8	15.6	8.6	1881	Buffalo, N. Y.
49	77124	.....	St. s.	J. W. Branning	31	15	54.3	13.6	5.0	1894	Portsmouth, Va.
50	213824	.....	St. w.	J. W. Callahan, jr	93	93	121.8	23.4	4.0	1915	Apalachicola, Fla.
51	76890	.....	St. s.	J. W. Callister	35	24	60.4	13.6	5.7	1890	Grand Haven, Mich.
52	75773	.....	St. s.	[12] J. W. French	154	105	114.0	18.5	9.2	1875	Damariscotta, Me.
53	76413	.....	St. s.	J. W. Parmelee	30	15	60.6	16.9	7.1	1883	Sangatuck, Mich.
54	201360	KTJB	St. s.	[13] J. W. Terry	130	88	85.5	22.1	10.3	1904	Port Richmond, N. Y.
55	76111	.....	St. s.	J. W. Thompson	17	8	47.0	13.0	6.0	1880	Baltimore, Md.
56	77538	.....	St. s.	J. W. Wonson	108	74	82.4	25.4	7.5	1902	Perth Amboy, N. J.
57	204993	.....	St. s.	J. J. H. Brown	5,069	3,787	432.0	52.0	28.0	1908	Lorain, Ohio.
58	157298	.....	St. s.	[14] *J. Alvah Clark*	130	65	90.0	19.0	10.0	1891	Newport News, Va.
59	221450	MCWN	St. s.	J. Fletcher Farrell ⊙	7,061	4,350	430.3	59.3	33.2	1921	Quincy, Mass.
60	221883	MDJQ	St. s.	J. Hampton Moore	292	199	123.3	28.4	11.4	1922	Chester, Pa.
61	76651	.....	St. s.	J. Howard Lowndes	72	36	75.0	18.9	6.5	1886	South Norwalk, Conn.
62	211430	.....	St. w.	[15] J. Luther Troxell	92	92	140.5	20.8	3.6	1913	Chamberlain, Tenn.
63	223043	MFDK	St. s.	[16] J. Oswald Boyd	1,806	1,273	244.8	44.1	20.3	1913	Parsley, Scotland
64	203155	.....	St. s.	J. Pierpont Morgan	7,161	5,530	580.0	58.0	27.4	1906	Chicago, Ill.
65	77400	.....	St. s.	[17] J. Rich Steers	164	111	97.1	24.0	10.3	1899	Jersey City, N. J.
66	76827	.....	St. w.	Jacinto	235	182	145.0	32.0	3.5	1889	Sacramento, Calif.
67	217851	LQPR	St. s.	[18] Jack ✚⊙	2,622	1,617	251.0	43.6	28.2	1919	Lorain, Ohio.

[1] Formerly st. s. (*a* Chauncey M. Depew. *b* N. Y. Central Lighterage Co. No. 10. *c* New York Central No. 10.)
[2] Formerly st. s. Major Symons.
[3] Formerly st. w. Daniel.
[4] Formerly st. s. William G. Mather.
[5] Formerly st. s. Rambler.
[6] Formerly st. s. (*a* Albert J. Stone. *b* Charles R. Stewart.)
[7] Formerly st. s. J. Q. Riddle.
[8] Formerly st. s. South Bend.
[9] Formerly st. s. W. K. Bixby.

Line No.	Service	Crew	Indicated horsepower	Name of owner	Home port	Address of owner
1	Tow.	9	530	George W. Bush & Sons Co. (Del.)	Wilmington, Del.	
2	Tow.	12	40	Pittsburgh Coal Co. (Pa.)	Pittsburgh, Pa.	Oliver Building.
3	Pas.	22	600	California Navigation & Improvement Co. (Calif.).	San Francisco, Calif.	Stockton, Calif.
4	Fer.	2	15	J. S. Walker	Mobile, Ala.	Decatur, Ala.
5	Tow.	6	325	Pacific Tow Boat Co. (Wash.)	Seattle, Wash.	Pier 1.
6	Tow.	3	75	Niagara Sand Corporation (N. Y.)	Buffalo, N. Y.	White Building.
7	Tnk.	32	*3,500	Atlantic Refining Co. (Pa.)	Philadelphia, Pa.	260 South Broad Street.
8	Frt.	31	1,760	Wilson Transit Co. (Ohio)	Cleveland, Ohio	948 Rockefeller Building.
9	Tow.	6	200	Kentucky & Ohio Transportation Co. (Ky.)	Louisville, Ky.	Carrollton, Ky.
10	Frt.	18	1,600	Great Lakes Steamship Co. (Del.)	Oswego, N. Y.	Syracuse, N. Y.
11	Tow.	8	276	Cornell Steamboat Co. (N. Y.)	Albany, N. Y.	Kingston, N. Y.
12	Tow.	16	200	J. H. Donald	Cincinnati, Ohio	Ripley, Ohio.
13	Fsh.	3	15	George T. Montroy	Port Huron, Mich.	Alpena, Mich.
14	Pas.	8	125	Curtis Bay Towing Co. (Md.)	Baltimore, Md.	Munsey Building.
15	Tow.	2	90	Richland Coal Co. (W. Va.)	Pittsburgh, Pa.	Wheeling, W. Va.
16	Frt.	31	1,700	Cleveland Cliffs Steamship Co. (Ohio)	Cleveland, Ohio	Union Trust Building.
17	Tow.	9	240	Cornell Steamboat Co. (N. Y.)	Albany, N. Y.	Kingston, N. Y.
18	Tow.	6	150	David J. Conroy (Del.)	New York, N. Y.	152d Street and Harlem River.
19	Tow.	6	300	Erie Railroad Co. (N. Y.)	do	50 Church Street.
20	Frt.	31	1,760	Pioneer Steamship Co. (Ohio)	Cleveland, Ohio	1508 Rockefeller Building.
21	Frt.	25	1,760	Calumet Transportation Co. (Ohio)	do	Leader-News Building.
22	Drg.	14	350	J. K. Davison & Bro.	Pittsburgh, Pa.	42d and Davison Streets.
23	Frt.	50	*5,000	Luckenbach Steamship Co. (Del.)	New York, N. Y.	44 Whitehall Street.
24	Tow.	2	100	William H. Ellery	Detroit, Mich.	424 Penobscot Building.
25	Frt.	29	1,650	Reiss Steamship Co. (Del.)	Duluth, Minn.	2106 Hammond Avenue.
26	Tow.	8	84	M. A. Poliquin	do	1930 East 5th Street.
27	Tnk.	39	2,800	Pan American Petroleum and Transport Co. (Del.).	Los Angeles, Calif.	Security Building.
28	Tow.	10	80	Steven E. Price	Louisville, Ky.	Newport, Ky.
29	Tnk.	33	1,300	Gulf Refining Co. (Tex.)	Port Arthur, Tex.	West Port Arthur, Tex.
30	Frt.	2	250	Texas Co. (Tex.)	do	Dock 29.
31	Tnk.	37	3,000	Sun Oil Co. (N. J.)	Philadelphia, Pa.	Finance Building.
32	Tow.	14	300	Jas. Chotin	Morgan City, La.	Berwick, La.
33	Pas.	21	500	Willamette & Columbia River Towing Co. (Oreg.).	Portland, Oreg.	
34	Pas.	15	200	Marietta Packet Co. (Ohio)	Cincinnati, Ohio	Marietta, Ohio.
35	Pas.	26	240	American Yukon Navigation Co. (W. Va.)	Juneau, Alaska	St. Michael, Alaska.
36	Tow.	6	250	J. P. McAllister Corporation (Del.)	New York, N. Y.	24 State Street.
37	Frt.	5	150	New York Central R. R. Co. (Ohio)	Cleveland, Ohio	
38	Frt.	25	1,880	Pittsburgh Steamship Co. (W. Va.)	Duluth, Minn.	Wolvin Building.
39	Frt.	38	3,500	Union Sulphur Co. (N. J.)	New York, N. Y.	33 Rector Street.
40	Tow.	4	80	United States Railroad Administration	Buffalo, N. Y.	
41	Frt.	24	1,800	Kinney S. S. Co. (Ohio)	Cleveland, Ohio	Fairport, Ohio.
42	Fsh.	5	110	J. S. Gagnon	Milwaukee, Wis.	Racine, Wis.
43	Fsh.	4	35	John T. Bossler	do	Port Washington, Wis.
44	Tow.	10	548	Hatfield-Reliance Coal Co. (Ohio)	Cincinnati, Ohio	807 Union Trust Building.
45	Pas.	27	600	Eastern Steamship Lines (Me.)	Portsmouth, N. H.	Eliot, Me.
46	Tow.	5	84	Columbia Granite & Dredging Co. (Va.)	Washington, D. C.	3036 K Street NW.
47	Pas.	3	250	New Bedford Tow Boat Corporation (Mass.)	New Bedford, Mass.	
48	Tow.	4	150	Royal Transit Co. (Ill.)	Chicago, Ill.	3411 South Oakley Avenue.
49	Pas.	3	75	Elizabeth City Iron Works & Supply Co. (N. C.).	Elizabeth City, N. C.	
50	Pas.	20	100	J. B. Knight, jr	Apalachicola, Fla.	Columbus, Ga.
51	Tow.	8	200	Robert C. Ludwig	Chicago, Ill.	Michigan City, Ind.
52	Fsh.	30	350	Fisheries Products Co. (N. C.)	Wilmington, N. C.	
53	Fsh.	6	180	Holloway Sand Co. (N. Y.)	Buffalo, N. Y.	Andrews Building.
54	Frt.	6	250	Gulf & Interstate Ry. Co.	Galveston, Tex.	604 Sante Fe Building.
55	Tow.	4	75	Marine Sand & Gravel Co. (Md.)	Baltimore, Md.	1813 Munsey Building.
56	Frt.	5	250	Chiarello Brothers Co. (N. Y.)	New York, N. Y.	15 Moore Street.
57	Frt.	22	1,500	Brown Steamship Co. (N. Y.)	Buffalo, N. Y.	Chamber Commerce.
58	Tow.	9	215	Norfolk Lighterage Co. (Va.)	Norfolk, Va.	Foot Commerce Street.
59	Tnk.	60	2,600	Sinclair Navigation Co. (Del.)	New York, N. Y.	45 Nassau Street.
60	Frb.	12	750	City of Philadelphia	Philadelphia, Pa.	City Hall.
61	Oys.	6	50	Long Island Oyster Farms (N. Y.)	New York, N. Y.	Northport, N. Y.
62	Pas.	10	75	Paul H. Underwood	Chattanooga, Tenn.	117 East First Street.
63	Tnk.	24	1,250	Pan American Petroleum & Transport Co. (Del.).	Los Angeles, Calif.	Security Building.
64	Frt.	25	1,800	Pittsburgh Steamship Co. (W. Va.)	Duluth, Minn.	Wolvin Building.
65	Tow.	13	700	Henry Steers (N. Y.)	New York, N. Y.	17 Battery Place.
66	Frt.	30	160	Sacramento Transportation Co. (Calif.)	San Francisco, Calif.	Sacramento, Calif.
67	Frt.	32	1,300	Jack Steamship Corporation (Del.)	Duluth, Minn.	McDougall Terminal.

[10] Formerly st. w. Greendale.
[11] Formerly st. s. John Twohy, jr.
[12] Formerly st. s. {a J. W. French. b Stephen W. McKeever.
[13] Formerly st. s. T. J. Scully.
[14] Formerly st. s. {a Dorothy. b New York Central No. 3.
[15] Formerly st. w. T. L. Brown.
[16] Formerly British st. s. J. Oswald Boyd.
[17] Formerly st. s. John Fleming.
[18] Formerly st. s. Lake Fresco.

Line No.	Official No.	Signal letters	Rig	Name of vessel	Tonnage		Dimensions			When built	Where built
					Gross	Net	Length	Breadth	Depth		
							Feet	*Feet*	*Feet*		
1	204230	.....	St. s.	[1] Jack McClunn	74	50	65.5	19.0	6.0	1907	New Baltimore, N. Y.
2	218246	LRMS	St. s.	JACKSON ✚	3,283	2,001	324.0	46.2	25.0	1919	Newark, N. J
3	216196	.....	St. s.	Jackson County	15	15	55.0	22.5	2.2	1918	Pascagoula, Miss
4	208046	LBQT	St. s.	[2] JACOB LUCKENBACH ⊙	6,570	4,069	414.5	53.7	28.1	1910	Sparrows Point, Md.
5	76921	KHWJ	St. s.	*Jacob Paulsen*	97	48	82.0	19.0	9.0	1890	Philadelphia, Pa.
6	76574	.....	St. p.	Jacob H. Tremper	571	432	180.0	30.2	8.7	1885	Greenpoint, N. Y.
7	204815	.....	St. s.	JACOB T. KOPP ⊙	6,035	4,530	480.0	54.2	31.2	1907	Ecorse, Mich.
8	217597	LPWF	St. s.	JACONA ✚⊙	4,843	3,006	379.8	53.1	27.0	1919	Tacoma, Wash.
9	217502	LPQV	St. s.	JACOX ✚⊙	2,648	1,621	289.0	44.1	19.2	1919	Portland, Oreg.
10	219335	LVBM	St. s.	JADDEN ✚⊙	6,869	5,258	410.5	54.2	27.1	1919	Seattle, Wash.
11	220707	MBRC	St. s.	JALAPA ✚⊙	6,085	4,386	402.6	53.0	32.2	1920	Oakland, Calif.
12	76290	.....	St. p.	*Jamaica*	435	320	143.0	32.0	8.8	1882	Wilmington, Del.
13	222330	.....	St. s.	JAMES P	33	22	59.9	17.1	5.5	1922	Erie, Pa
14	77444	.....	St. s.	JAMES BATTLE	198	123	116.0	25.2	13.0	1900	Wyandotte, Mich.
15	80343	.....	St. s.	[3] James Beard	86	67	73.5	17.2	6.3	1873	Au Sable, Mich.
16	77101	.....	St. s.	James Burns	25	17	52.8	13.0	5.6	1893	Buffalo, N. Y.
17	220802	.....	St. s.	JAMES DAVIDSON ✚	8,349	6,387	587.1	60.0	27.8	1920	Wyandotte, Mich.
18	217663	LQDR	St. s.	James Dougherty	263	141	121.6	28.4	12.0	1919	Sharptown, Md.
19	204988	.....	St. s.	JAMES DUANE	326	222	123.2	27.4	14.0	1908	Newburgh, N. Y.
20	206692	.....	St. s.	JAMES EDWARD	82	56	73.5	19.3	10.5	1909	Ferrysburgh, Mich.
21	76067	.....	St. s.	James Hay	35	22	56.2	15.4	7.3	1879	Buffalo, N. Y.
22	14269	.....	St. s.	[4] James Kay	34	23	54.6	14.8	6.9	1872	Philadelphia, Pa.
23	203056	.....	St. s.	JAMES LAUGHLIN ✚	6,939	5,492	530.0	56.2	32.0	1906	Ecorse, Mich.
24	222555	.....	St. s.	JAMES MACNAUGHTON ✚⊙	8,299	6,608	587.5	60.0	27.9	1922	River Rouge, Mich.
25	76844	.....	St. s.	James McDonough	49	24	66.2	17.3	7.6	1889	Brooklyn, N. Y.
26	214816	LGSP	St. s.	JAMES MCGEE ⊙	9,551	5,920	499.1	68.2	28.0	1917	Sparrows Point, Md.
27	110541	.....	St. s.	[5] James McWilliams ✚	153	104	118.6	22.2	10.4	1882	Newburgh, N. Y.
28	77205	.....	St. w.	James Moren	602	371	186.0	34.0	5.2	1895	Pittsburgh, Pa.
29	220441	MBFT	St. s.	JAMES OTIS ✚	8,292	6,168	439.6	60.2	33.7	1920	Gloucester City, N. J.
30	218832	LSQF	St. s.	[6] JAMES RIVER ✚	2,609	1,610	251.0	43.6	26.2	1919	Duluth, Minn.
31	204340	.....	St. s.	[7] James Shewan & Sons	26	17	53.0	11.6	6.0	1907	New York, N. Y.
32	76954	.....	St. s.	James Van Alst	19	9	43.7	13.2	6.0	1891	Brooklyn, N. Y.
33	75692	.....	St. s.	James Watt	74	37	80.0	18.5	8.5	1873	Chester, Pa.
34	77236	.....	St. s.	JAMES WATT	4,090	3,105	405.0	48.0	23.5	1896	Cleveland, Ohio.
35	115295	.....	St. s.	[8] James A. Cox	61	31	74.2	18.4	7.9	1874	Brooklyn, N. Y.
36	210912	.....	St. s.	JAMES A. FARRELL	7,705	5,967	580.0	58.0	32.0	1913	Lorain, Ohio.
37	201665	.....	St. s.	[9] James A. McKenna	95	64	70.2	19.9	9.2	1905	Tottenville, N. Y.
38	220047	LWNR	St. s.	[10] JAMES B. DUKE ✚⊙	5,828	3,600	385.0	51.2	25.6	1920	Kobe, Japan
39	86307	.....	St. s.	[11] JAMES B. EADS	2,704	1,610	330.4	42.0	23.5	1894	Cleveland, Ohio.
40	81373	.....	St. s.	[12] JAMES B. NEILSON	2,234	1,571	320.0	42.0	25.0	1892	Superior, Wis.
41	216810	.....	St. s.	JAMES B. STEWART	47	32	60.0	16.0	7.0	1918	Buffalo, N. Y.
42	201821	.....	St. s.	JAMES C. WALLACE	6,684	5,403	532.0	56.0	31.0	1905	Lorain, Ohio.
43	217068	.....	St. s.	James E. Brailey	39	26	71.0	14.8	5.9	1918	Toledo, Ohio.
44	201961	.....	St. s.	JAMES E. DAVIDSON	6,206	4,943	504.0	54.2	31.0	1905	Ecorse, Mich.
45	207283	.....	St. s.	[12] JAMES E. FERRIS ⊙	5,494	4,153	444.0	56.2	31.0	1910	do
46	96147	.....	St. s.	[13] James E. Howlett	38	19	54.0	16.1	6.8	1892	Philadelphia, Pa.
47	111151	.....	St. s.	[12] James E. Lee	46	25	58.2	14.4	7.9	1897	Portsmouth, Va.
48	222290	.....	St. s.	[10] James E. Sanford	72	49	91.5	17.6	5.6	1890	Saugatuck, Mich.
49	204506	.....	St. s.	[17] Jas. G. Conway	63	43	67.8	18.7	8.0	1907	New Baltimore, N. Y.
50	209800	.....	St. s.	JAMES H. CASSIDY	88	38	82.8	22.2	8.8	1912	Cleveland, Ohio.
51	77411	.....	St. s.	James H. Clark	45	31	60.8	17.3	7.4	1900	Buffalo, N. Y.
52	93094	.....	St. s.	[13] James H. Davis	34	17	60.0	15.3	6.0	1900	Turkey Island, Va.
53	200348	.....	St. s.	[13] James H. Flannery	147	99	91.5	24.8	11.6	1903	Noank, Conn
54	76657	.....	St. s.	James H. Hogan	32	17	62.4	14.8	5.6	1886	Jersey City, N. J.
55	77541	.....	St. s.	JAMES H. HOYT	4,363	3,234	411.2	50.0	23.0	1902	West Superior, Wis.
56	76581	.....	St. s.	JAMES H. PRENTICE	535	398	167.6	32.0	12.2	1885	Trenton, Mich.
57	77589	.....	St. s.	JAMES H. REED	5,206	3,841	448.0	52.2	29.0	1903	Wyandotte, Mich.
58	77261	.....	St. s.	James H. Scott	20	13	42.0	14.0	5.7	1897	Albany, N. Y.
59	77409	.....	St. s.	JAMES J. HILL	5,255	4,058	478.0	52.0	24.9	1900	Lorain, Ohio
60	120884	.....	St. s.	[20] James J. McGuirl	85	42	79.3	20.0	9.6	1892	Brooklyn, N. Y.
61	202937	LHWC	St. s.	[21] James J. McNally	101	69	87.2	20.0	9.0	1905	Baltimore, Md.
62	209718	.....	St. s.	Jas. K. Averill	28	19	50.0	14.0	4.6	1912	Champlain, N. Y.
63	206206	.....	St. w.	James L. Hale	60	38	75.0	16.0	3.0	1909	Jeffersonville, Ind.
64	202057	.....	St. s.	James M. Gifford	168	106	128.0	19.2	10.0	1905	Greenport, N. Y.
65	202890	.....	St. s.	James N. Knipe	114	78	69.1	22.8	9.6	1906	Camden, N. J.
66	77213	.....	St. s.	James O. Carter	26	17	58.6	13.6	6.4	1896	Solomons, Md.
67	92757	.....	St. s.	[22] James P. McGuirl	93	63	84.4	22.0	8.7	1896	Tomkins Cove, N. Y.

[1] Formerly st. s. {a Wm. H. Keeler. b Carroll.
[2] Formerly {a st. s. Honolulan. b Norwegian st. s. Argentina.
[3] Formerly st. s. Wesley Hawkins.
[4] Formerly st. s. Kate Miller.
[5] Formerly st. s. {a Robert A. Parker. b Cheektowaga.
[6] Formerly st. s. Lake Flambeau.
[7] Formerly st. s. A.
[8] Formerly st. s. Sarah J. Weed.
[9] Formerly st. s. {a Arthur Kill. b Jessie Morse.
[10] Formerly st. s. Eastern Cloud.
[11] Formerly st. s. Globe.
[12] Formerly st. s. Washburn.

Line No.	Service	Crew	Indicated horsepower	Name of owner	Home port	Address of owner
1	Tow.	4	87	Dailey's Towing Line (N. J.)	New York, N. Y.	One hundred and thirty-fifth Street and Madison Avenue.
2	Frt.	37	*1,500	United States Shipping Board	Newark, N. J	Kearny, N. J.
3	Fer.	2	6	Board of Supervisors of Jackson County, Miss.	Gulfport, Miss	
4	Frt.	42	2,500	Luckenbach Steamship Co. (Del.)	New York, N. Y.	44 Whitehall Street.
5	Tow.	8	400	Atlantic Towing Co. (Del.)	Savannah, Ga	228 East Bay Street.
6	Pas.	17	508	Central-Hudson Steamboat Co. (N. Y.)	New York, N. Y.	Newburgh, N. Y.
7	Frt.	23	1,600	American S. S. Co. (N. Y.)	Buffalo, N. Y.	Prudential Building.
8	Frt.	43	2,500	United States Shipping Board	Tacoma, Wash	
9	Frt.	28	1,400	Charles Nelson Co. (Calif.)	San Francisco, Calif.	230 California Street.
10	Frt.	46	2,800	United States Shipping Board	Seattle, Wash	841 Railroad Avenue South.
11	Frt.	44	*2,800	do	San Francisco, Calif.	369 Pine Street.
12	Fer.	5	550	Niagara Ferry & Transportation Co. (N. Y.)	Buffalo, N. Y.	Morgan Building.
13	Pas.	3	70	James P. Daily	Erie, Pa	230 West Second Street.
14	Frb.	12	1,160	City of Detroit	Detroit, Mich	City Hall.
15	Fer.	3	320	Port Huron & Sarnia Ferry Co. (Mich.)	Port Huron, Mich	
16	Fsh.	3	32	John J. Kelleher	Buffalo, N. Y.	98 Sixteenth Street.
17	Frt.	30	2,300	Globe Steamship Co. (Minn.)	Duluth, Minn	Alworth Building.
18	Tow.	5	300	Erie Basin Towing & Hoisting Co. (N. Y.)	New York, N. Y.	25 Broadway.
19	Frb.	12	900	City of New York	do	Municipal Building.
20	Tow.	4	300	Great Lakes Dredge & Dock Co. (N. J.)	Duluth, Minn	First National Bank Bldg.
21	Tow.	6	186	Christopher Mamer	Chicago, Ill	105 North Clark Street.
22	Tow.	4	54	John L. Daly	New York, N. Y.	164 East Eighty-fifth Street.
23	Frt.	20	1,800	Interstate Steamship Co. (W. Va.)	Duluth, Minn	212 Exchange Building.
24	Frt.	33	1,900	Wilson Transit Co. (Ohio)	Cleveland, Ohio	Kirby Building.
25	Tow.	5	150	Lee Transit Corporation (N. Y.)	New York, N. Y.	44 Whitehall Street.
26	Tnk.	42	3,300	Standard Oil Co. (N. J.)	do	26 Broadway.
27	Tow.	10	500	James McWilliams Blue Line (N. J.)	do	1 Broadway.
28	Tow.	6	750	Standard Oil Co. (La.)	Baton Rouge, La	
29	Frt.	43	*3,200	United States Shipping Board	Philadelphia, Pa	Bourse Building.
30	Frt.	21	1,500	Philadelphia & Norfolk Steamship Co. (Del.)	Wilmington, Del	Tenth and Market Street.
31	Frt.	4	100	James Shewan & Sons (N. Y.)	New York, N. Y.	Foot Seventh Street.
32	Tow.	3	39	Gowanus Towing Co. (N. Y.)	do	Foot Smith Street.
33	Tow.	5	370	William H. Watervelt	do	Jersey City, N. J.
34	Frt.	25	2,000	Pittsburgh Steamship Co. (W. Va.)	Duluth, Minn	Wolvin Building.
35	Frt.	5	200	James A. Cox	Newark, N. J	Elizabeth, N. J.
36	Frt.	21	1,880	Pittsburgh Steamship Co. (W. Va.)	Duluth, Minn	Wolvin Building.
37	Tow.	5	350	Maseck Towing & Transportation Co. (N. J.)	New York, N. Y.	Pier 59, North River.
38	Frt.	34	3,000	Garland Steamship Corporation (N. Y.)	do	25 Broadway.
39	Frt.	29	1,300	Pittsburgh Steamship Co. (W. Va.)	Duluth, Minn	Wolvin Building.
40	Frt.	22	1,000	do	do	Do.
41	Tow.	5	150	James Stewart & Co. (N. J.)	New York, N. Y.	17 East Forty-second Street.
42	Frt.	32	2,000	Interlake Steamship Co. (Ohio)	Cleveland, Ohio	Union Trust Building.
43	Tow.	7	180	La Beau Wrecking Co. (Ohio)	Toledo, Ohio	1702 Summit Street.
44	Frt.	25	2,000	Inter Ocean Steamship Co. (Minn.)	Duluth, Minn	Alworth Building.
45	Frt.	22	1,600	Pioneer S. S. Co. (Ohio)	Cleveland, Ohio	Rockefeller Building.
46	Tow.	5	100	M. P. Howlett	Philadelphia, Pa	Bourse Building.
47	Tow.	4	80	A. F. Smither	Newport News, Va	West Point, Va.
48	Pas.	4	150	Charlevoix-St. James Transit Co. (Mich.)	Grand Haven, Mich	Charlevoix, Mich.
49	Tow.	5	100	Stanwood Towing Co. (N. J.)	New York, N. Y.	Foot Whitehall Street.
50	Tow.	8	300	Great Lakes Dredge & Dock Co. (N. J.)	Duluth, Minn	First National Bank Building.
51	Tow.	5	150	A. C. Tuxbury Lumber Co. (S. C.)	Charleston, S. C	
52	Misc.	5	100	Maryland Welding Co. (Md.)	Baltimore, Md	Philpot and Point Streets.
53	Tow.	6	450	Flannery Towing Line (N. Y.)	New York, N. Y.	11 Moore Street.
54	Frt.	3	84	New Haven Towing Co. (Conn.)	New Haven, Conn	Belle Dock.
55	Frt.	32	1,450	Interlake Steamship Co. (Ohio)	Cleveland, Ohio	Fairport, Ohio.
56	Frt.	2	480	Sydney C. M. Loush	Port Huron, Mich	Marine City, Mich.
57	Frt.	24	1,400	Interlake S. S. Co. (Ohio)	Cleveland, Ohio	Fairport, Ohio.
58	Tow.	2	77	Cornell Steamboat Co. (N. Y.)	Albany, N. Y.	Kingston, N. Y.
59	Frt.	25	1,300	Pittsburgh Steamship Co. (W. Va.)	Duluth, Minn	Wolvin Building.
60	Tow.	5	300	Shamrock Towing Co. (N. Y.)	New York, N. Y.	642 West Forty-second Street.
61	Tow.	8	250	James J. McNally	Philadelphia, Pa	308 Walnut Street.
62	Frt.	4	125	Estate of James Averill, jr	Rouses Point, N. Y.	Champlain, N. Y.
63	Frt.	9	75	Demapolis Lumber Co	Mobile, Ala	Demapolis, Ala.
64	Fsh.	25	250	Lernes Fertilizer Co. (Del.)	Wilmington, Del	Lewes, Del.
65	Tow.	3	325	American Dredging Co. (Pa.)	Philadelphia, Pa	Third and Chestnut Streets.
66	Tow.	4	90	A. J. Taylor	Washington, D. C	10th and Water Streets SW.
67	Tow.	5	400	Providence Steamboat Co. (R. I.)	Providence, R. I	Foot Crary Street.

[13] Formerly st. s. {a Ontario. b F. R. Hazard.
[14] Formerly st. s. {a Harry A. Berwind. b E. S. Booth.
[15] Formerly st. s. Roy.
[16] Formerly U. S. Army st. s. Hancock.
[17] Formerly st. s. N. R. Handerson.
[18] Formerly st. s. {a Malvern Hill. b Malvern.
[19] Formerly st. s. {a New York Dock Co. b James J. McAllister.
[20] Formerly st. s. Fortuna.
[21] Formerly st. s. Prudence.
[22] Formerly st. s. Marion.

Line No.	Official No.	Signal letters	Rig	Name of vessel	Tonnage		Dimensions			When built	Where built
					Gross	Net	Length	Breadth	Depth		
							Feet	*Feet*	*Feet*		
1	116443		St. s.	[1] James P. McGuirl	56	31	70.2	17.0	7.6	1891	Baltimore, Md.
2	96415		St. w.	James P. Pearson	49	49	83.0	19.0	3.1	1898	Moline, Ill.
3	201833		St. s.	[2] James P. Stuart	59	40	57.0	20.3	8.5	1905	Tottenville, N. Y.
4	201811		St. s.	JAMES P. WALSH ⊙	5,326	3,925	488.6	52.0	31.0	1905	Toledo, Ohio.
5	77566		St. s.	JAMES R. ELLIOTT	210	114	110.0	25.0	12.0	1902	Port Huron, Mich.
6	203853		St. s.	JAMES R. SINCLAIR	71	36	73.6	18.5	10.2	1907	Chicago, Ill.
7	203658		St. s.	JAMES S. DUNHAM ✚	4,795	3,644	420.0	52.0	24.3	1906	West Bay City, Mich.
8	214870		St. s.	[3] James T. Carroll	82	56	81.5	19.0	9.1	1916	Chelsea, Mass.
9	77216		St. s.	James T. Martin	47	32	56.0	15.0	8.0	1896	Port Huron, Mich.
10	212781		St. s.	James W. Follette	129	86	89.8	17.8	9.6	1914	Tonawanda, N. Y.
11	204223		St. s.	[4] James W. Johnson	111	66	110.2	22.0	7.0	1907	Milford, Del.
12	77242		St. w.	JAMES Y. LOCKWOOD	390	390	165.4	33.0	4.5	1896	McKees Rocks, Pa.
13	77127	KLVJ	St. s.	JAMESTOWN ✚⊙	2,898	2,126	299.5	40.0	16.8	1894	Chester, Pa.
14	120580		St. p.	[5] *Jamestown*	484	345	141.5	29.5	11.6	1884	Newburgh, N. Y.
15	204817		St. s.	JAMESTOWN	1,538	1,045	206.0	44.0	17.4	1907	Port Richmond, N. Y.
16	222983		St. s.	JANE	69	52	57.9	22.3	6.4	1923	Chicago, Ill.
17	220794	MBTS	St. s.	JANELEW ✚	6,085	4,391	402.6	53.0	32.2	1920	Oakland, Calif.
18	221277	MCSW	St. s.	[6] Jane Nettleton ✚⊙	1,545	879	224.6	44.0	17.4	1917	Wilmington, Calif.
19	221097		St. w.	[7] Janet	199	164	127.9	32.0	4.1	1921	Vidalia, La.
20	200033		St. s.	Janie E. Smith	50	34	72.7	16.3	6.8	1903	Ashtabula, Ohio.
21	220831	MBWJ	St. s.	JAPAN ARROW ✚⊙	8,327	5,176	468.3	62.7	32.0	1920	Quincy, Mass.
22	77114		St. s.	Jared Darlington	57	28	65.6	17.3	7.6	1893	Bordentown, N. J.
23	210145		St. s.	Juanita	19	11	62.0	14.3	3.2	1912	Hardings Bridge, N. C.
24	221272	MCST	St. s.	JAVA ARROW ✚⊙	8,327	5,176	468.3	62.7	32.0	1921	Quincy, Mass.
25	77362		St. s.	[8] JAY A. PEARSON	1,290	985	220.0	40.0	14.0	1899	West Bay City, Mich.
26	12958		St. s.	Jay C. Morse	98	49	79.4	18.2	9.8	1867	Buffalo, N. Y.
27	204429		St. s.	JAY C. MORSE	6,649	5,087	532.0	58.0	31.0	1907	Cleveland, Ohio.
28	206563	LBFG	St. s.	JEAN ⊙	3,125	2,391	311.0	46.1	21.8	1909	Newport News, Va.
29	217117	LNKH	St. s.	[9] JEAN WEEMS ✚	2,349	1,448	251.0	43.6	22.2	1918	Cleveland, Ohio.
30	212821	LDVC	St. s.	[10] JEANNETTE	1,249	782	235.5	34.3	17.4	1898	Sunderland, England.
31	215542	LHSP	St. s.	JEANNETTE SKINNER ✚⊙	5,715	4,384	409.6	54.1	27.1	1917	Seattle, Wash.
32	221112	MCNR	St. s.	JEFF DAVIS ✚⊙	6,171	3,797	395.5	55.0	31.4	1921	New Orleans, La.
33	77356	KPCM	St. s.	JEFFERSON ✚⊙	3,723	2,392	351.8	42.0	17.0	1899	Chester, Pa.
34	161681		St. w.	[11] Jefferson	91	91	124.3	22.0	3.8	1892	Wabasha, Minn.
35	201073	KSTP	St. s.	Jefferson ⊙	1,615	895	207.0	40.0	22.7	1904	Tacoma, Wash.
36	218238	LRMF	St. s.	JEFFERSON COUNTY ✚	3,283	2,000	324.0	46.2	25.0	1919	Newark, N. J.
37	212004		St. s.	Jeka	35	24	48.0	14.5	6.8	1914	Manitowoc, Wis.
38	217602	LPWM	St. s.	JEKYL ✚	3,289	2,004	324.0	46.2	25.0	1919	Newark, N. J.
39	121025		St. s.	[12] Jekyl Island	64	42	84.0	16.0	6.0	1896	Peekskill, N. Y.
40	77253		St. s.	Jennie	20	14	45.8	12.0	6.7	1897	East Boston, Mass.
41	76042		St. s.	JENNIE WILSON	77	38	78.5	18.0	8.9	1878	Camden, N. J.
42	220759	MBSK	St. s.	JEPTHA ✚	3,333	2,015	320.7	46.0	24.4	1920	Oakland, Calif.
43	76608		St. s.	Jeremiah Smith	207	136	86.3	22.6	7.3	1885	New Haven, Conn.
44	76988		St. s.	Jerome B. King	97	66	72.6	21.3	9.1	1878	Greenpoint, N. Y.
45	220466		St. s.	JERRY MCCARTHY	8	5	43.6	8.9	3.7	1912	Buffalo, N. Y.
46	209627		St. s.	JERSEY CENTRAL	217	148	97.6	26.4	11.9	1912	Newburgh, N. Y.
47	214099		St. w.	Jess Willard	39	38	75.0	18.0	4.0	1916	Lockport, La.
48	196763		St. s.	[13] Jesse	81	22	106.0	23.4	5.4	1890	Madisonville, La.
49	76909		St. s.	Jesse Tyson	27	13	57.8	15.0	6.2	1890	Baltimore, Md.
50	76599		St. s.	Jessie Clayton	56	28	72.0	18.0	6.2	1885	Norwalk, Conn.
51	150583		St. s.	[14] Jessie B. Adams	95	64	110.0	23.0	6.6	1892	Rondout, N. Y.
52	127349		St. w.	[15] Jewel	49	49	102.0	17.0	3.5	1899	Golconda, Ill.
53	216475		St. w.	Jewell	75	66	85.0	23.6	4.3	1918	Hawkinsville, Ga.
54	76250		St. w.	Jim Brown	89	89	135.0	24.2	4.0	1881	Pittsburgh, Pa.
55	218775	LSMV	St. s.	JIM SID	209	101	101.8	21.2	11.0	1919	Mobile, Ala.
56	211828		St. w.	[16] Joe Horton Fall	156	156	158.0	28.0	4.0	1913	Jeffersonville, Ind.
57	215009		St. s.	[17] Joe Anderson	20	14	57.4	13.2	5.4	1917	Memphis, Tenn.
58	203908		St. s.	JOE S. MORROW	4,760	3,470	420.0	52.0	28.0	1907	Lorain, Ohio.
59	202560	KVCP	St. s.	Johan Poulsen	650	423	179.1	39.1	13.5	1905	Everett, Wash.
60	212093		St. s.	JOHANNA	14	9	36.0	11.3	4.0	1914	Ludington, Mich.
61	215021	LHCD	St. s.	Johanna Smith ⊙	1,921	1,084	257.2	50.5	15.4	1917	North Bend, Oreg.
62	222506		St. s.	John, jr.	44	30	56.4	14.5	6.5	1922	Manitowoc, Wis.
63	219406	LVDJ	St. s.	JOHN ADAMS ✚	7,809	4,969	439.6	60.2	33.7	1919	Gloucester City, N. J.
64	141783		St. s.	[18] JOHN ANDERSON ✚⊙	3,582	2,778	346.0	48.2	24.0	1902	Chicago, Ill.
65	202736		St. s.	John Arbuckle	207	114	95.0	25.3	12.6	1905	Noank, Conn.
66	215787		St. w.	John Barrett	102	96	112.0	26.3	3.5	1917	Levanna, Ohio.
67	201031		St. s.	John Campbell	88	49	64.0	18.0	8.0	1904	Perth Amboy, N. J.

[1] Formerly st. s. {a Stella. b Wm. Reinhardt.
[2] Formerly st. s. Joseph H. Moran.
[3] Formerly st. s. {a Apex. b Socony 23.
[4] Formerly st. s. {a William Numsen. b J. W. Johnson.
[5] Formerly st. p. {a Fishkill on Hudson. b Huguenot.
[6] Formerly {a French st. s. Utique. b Thomas Crowley.
[7] Formerly st. w. Janet McCord.
[8] Formerly st. s. {a Jesse Spalding. b Mooremack. c Vindal. d Cordova.

Line No.	Service	Crew	Indicated horsepower	Name of owner	Home port	Address of owner
1	Tow.	5	75	Shamrock Towing Co. (N. Y.)	New York, N. Y.	642 West Forty-second Street
2	Tow.	4	140	Missouri Gravel Co. (Mo.)	St. Louis, Mo.	La Grange, Mo.
3	Tow.	3	250	Campbell & Stuart (N. Y.)	New York, N. Y.	15 Moore Street.
4	Frt.	24	2,000	Pioneer Steamship Co. (Ohio)	Cleveland, Ohio	Fairport, Ohio.
5	Frb.	12	175	City of Detroit	Detroit, Mich.	
6	Tow.	7	400	Union Towing & Wrecking Co. (W. Va.)	Duluth, Minn.	
7	Frt.	24	1,800	Chicago Navigation Co. (Minn.)	do.	
8	Tow.	5	300	Carroll Towing Co. (N. Y.)	New York, N. Y.	Pier 5, Bush Docks (B.).
9	Tow.	3	240	Central Dredging Co. (Ohio)	Cleveland, Ohio	Bangor Building.
10	Frt.	3	125	Frank J. Peterson	Jacksonville, Fla.	Leesburg, Fla.
11	Frt.	13	225	Middlesex Transportation Co. (N. J.)	Perth Amboy, N. J.	New Brunswick, N. J.
12	Tow.	13	1,650	Missouri Pacific R. R. Co. (Mo.)	St. Louis, Mo.	Railway Exchange Building
13	Pas.	68	3,197	Old Dominion Steamship Co. (Del.)	New York, N. Y.	Pier 25, North River.
14	Fer.	6	900	Jamestown & Newport Ferry Co. (R. I.)	Newport, R. I.	Jamestown, R. I.
15	Fer.	6	1,200	Erie Land & Improvement Co. (N. J.)	New York, N. Y.	50 Church Street.
16	Wrk.	4	75	Urban F. Myers	Chicago, Ill.	22 North Desplaines Street.
17	Frt.	44	[9] 2,800	United States Shipping Board	San Francisco, Calif.	369 Pine Street.
18	Frt.	24	1,000	Andrew F. Mahony	do.	1 Drumm Street.
19	Tow.	9	750	Sam Baumgarten	St. Louis, Mo.	Victoria Building.
20	Fsh.	6	60	Frank E. Nettleton	Cleveland, Ohio	Ashtabula, Ohio.
21	Tnk.	42	3,200	Standard Transportation Co. (Del.)	New York, N. Y.	26 Broadway.
22	Tow.	6	350	Charles E. Davis, jr.	Philadelphia, Pa.	402 Bourse Building.
23	Frt.	2	20	Seven Springs Steamboat Co. (N. C.)	New Bern, N. C.	
24	Tnk.	43	3,200	Standard Transportation Co. (Del.)	New York, N. Y.	26 Broadway.
25	Frt.	25	800	F. D. Gleason Coal Co. (Mich.)	Detroit, Mich.	28 Campau Building.
26	Tow.	8	350	Ford Motor Co. (Del.)	Marquette, Mich.	Pequaming, Mich.
27	Frt.	32	1,760	Interlake Steamship Co. (Ohio)	Cleveland, Ohio	Fairport, Ohio.
28	Frt.	33	1,300	A. H. Bull Steamship Co. (N. J.)	New York, N. Y.	40 West Street.
29	Frt.	36	1,200	Baltimore & Carolina Steamship Co. (Md.)	Baltimore, Md.	Pier 5, Pratt Street.
30	Frt.	19	700	Donald Brothers (Del.)	New York	24 State Street.
31	Frt.	40	[9] 2,500	United States Shipping Board	Seattle, Wash.	841 Railroad Avenue South.
32	Frt.	49	[9] 2,800	do.	New Orleans, La.	Carondelet Building.
33	Pas.	44	3,450	Old Dominion Steamship Co. (Del.)	New York, N. Y.	Pier 25, North River.
34	Tow.	18	350	Sam Baumgarten	St. Louis, Mo.	Victoria Building.
35	Pas.	60	1,600	Alaska Steamship Co. (Nev.)	New York, N. Y.	120 Broadway.
36	Frt.	37	[9] 1,500	United States Shipping Board	Newark, N. J.	Kearny, N. J.
37	Fsh.	4	50	John A. Jeka	Milwaukee, Wis.	528 Greenbush Street.
38	Frt.	37	[9] 1,500	United States Shipping Board	Newark, N. J.	Kearny, N. J.
39	Pas.	6	75	Jekyl Island Club (Ga.)	Brunswick, Ga.	
40	Tow.	2	40	Francis M. Griffin	Boston, Mass.	Malden, Mass.
41	Plt.	7	250	Associated Branch Pilots (La.)	New Orleans, La.	Maison Blanche Building.
42	Frt.	35	1,800	United States Shipping Board	San Francisco, Calif.	369 Pine Street.
43	Oys.	9	90	Long Island Oyster Farms (N. Y.)	New York, N. Y.	Northport, N. Y.
44	Tow.	6	150	United States Gypsum Transportation Co. (N. Y.).	do.	17 State Street.
45	Frt.	1	30	Jerry McCarthy & Son	Buffalo, N. Y.	157 Ohio Street.
46	Tow.	7	850	Central R. R. Co. of New Jersey, (N. J.)	New York, N. Y.	143 Liberty Street.
47	Tow.	10	80	S. T. Alcus Lumber Co. (La.)	New Orleans, La.	Pearl River, La.
48	Frt.	16	200	W. C. Tachirn	do.	4202 South Ronan Street.
49	Pas.	4	100	Curtis Bay Towing Co. (Md.)	Baltimore, Md.	Munsey Building.
50	Tow.	5	100	Carbak Co. (N. Y.)	New York, N. Y.	3 South William Street.
51	Pas.	11	150	Gulf Coast Steamship Co. (Ala.)	Tampa, Fla.	306 Water Street.
52	Pas.	14	90	Robert P. Wineman	Baton Rouge, La.	Greenville, Miss.
53	Frt.	5	75	J. S. Roebuck	Savannah, Ga.	Hawkinsville, Ga.
54	Tow.	12	403	Pittsburgh Coal Co. (Pa.)	Pittsburgh, Pa.	Oliver Building.
55	Tow.	12	450	Gulf Barge & Towing Co. (La.)	New Orleans, La.	
56	Pas.	11	330	Nashville Navigation Co. (Tenn.)	Nashville, Tenn.	100 Broad Street.
57	Tow.	3	60	Patton-Tully Transportation Co. (Tenn.)	Memphis, Tenn.	
58	Frt.	20	1,500	Masaba Steamship Co. (Minn.)	Duluth, Minn.	Sellwood Building.
59	Frt.	19	500	William Chatham	San Francisco, Calif.	Central Basin.
60	Fsh.	3	10	Martin O'Beck	Grand Haven, Mich.	312 South Fourth Street.
61	Frt.	25	[9] 1,500	Pacific States Lumber Co. (Del.)	San Francisco, Calif.	Balfour Building.
62	Fsh.	4	90	John Benson	Milwaukee, Wis.	Racine, Wis.
63	Frt.	48	[9] 3,260	United States Shipping Board	Philadelphia, Pa.	Bourse Building.
64	Frt.	24	1,250	Morrow Steamship Co. (Ohio)	Cleveland, Ohio	1417 Union Trust Building.
65	Tow.	7	700	Jay Street Terminal	New York, N. Y.	Foot Jay Street (B.).
66	Tow.	16	185	Oscar F. Barrett	Cincinnati, Ohio	405 St. Paul Building.
67	Frt.	3	130	Campbell & Stuart (N. Y.)	New York, N. Y.	15 Moore Street.

[9] Formerly st. s. Lake Fluvanna.
[10] Formerly {a British st. s. Harloch. b Javary.
[11] Formerly st. p. {a Vernie Mac. b Bessie Katz.
[12] Formerly st. s. Feronia.
[13] Formerly st. s. Alice.
[14] Formerly st. s. {a Pilot. b Julia Safford.
[15] Formerly st. w. City of Golconda.
[16] Formerly st. w. Joe Horton Fall.
[17] Formerly st. s. Daisy.
[18] Formerly st. s. Luzon.

Line No.	Official No.	Signal letters	Rig	Name of vessel	Tonnage		Dimensions			When built	Where built
					Gross	Net	Length	Breadth	Depth		
							Feet	*Feet*	*Feet*		
1	200249		St. s.	[1] John Cashman	79	47	77.6	21.7	9.5	1903	South Portland, Me.
2	77334		St. w.	John Cudahy	819	481	192.3	32.6	5.0	1898	Unalaska, Alaska
3	77408		St. s.	John Cudahy ⊙	122	79	85.5	21.2	10.3	1900	Ballard, Wash.
4	136770		St. s.	[2] John Cullnan	53	36	65.6	16.2	8.0	1899	Vermillion, Ohio
5	77430		St. s.	John Desmond	44	30	69.8	16.3	6.4	1900	Buffalo, N. Y.
6	216551		St. s.	[3] John Duff	98	53	79.6	21.6	8.8	1918	Delanco, N. J.
7	204973		St. s.	JOHN DUNN, Jr.	6,160	4,802	514.0	58.0	25.6	1908	Toledo, Ohio
8	77469		St. p.	JOHN ENGLIS	1,022	643	180.4	37.3	14.2	1901	Newburgh, N. Y.
9	220545	MBJG	St. s.	JOHN ERICSSON ✚	5,975	3,710	400.7	54.2	30.4	1920	Chester, Pa.
10	77226		St. s.	JOHN ERICSSON	3,200	2,378	39.0	48.0	27.0	1896	Superior, Wis.
11	219315		St. s.	John Fay	99	67	80.0	21.0	9.8	1919	Sharptown, Md.
12	135471	KDPB	St. s.	[4] John Garrett	118	79	90.4	19.4	11.1	1880	Newburgh, N. Y.
13	217151	LNMS	St. s.	[5] JOHN GEHM ✚	1,991	1,178	251.0	43.6	18.1	1918	Duluth, Minn.
14	77563		St. s.	John Glen	40	27	67.5	16.9	7.0	1902	Athens, N. Y.
15	161804		St. s.	[6] John Hallock	87	59	81.2	24.3	7.3	1897	....do....
16	219350		St. w.	John Heckmann	199	199	163.6	30.5	4.2	1919	Hermann, Mo.
17	220211	LWSJ	St. s.	JOHN JAY ✚	8,292	6,164	439.6	60.2	33.7	1920	Gloucester City, N. J.
18	5971		St. s.	[7] John Luntz	23	15	50.5	13.6	5.9	1871	Philadelphia, Pa.
19	77571		St. s.	John McCracken	122	52	82.6	22.0	8.4	1902	Ballard, Wash.
20	206062		St. s.	John Miller	21	15	55.0	14.2	5.9	1909	Solomons, Md.
21	76573	LGSJ	St. s.	[8] *John Mullen*	1,618	1,312	243.3	37.0	19.4	1885	Cleveland, Ohio
22	76409		St. s.	John Navagh	19	9	46.6	13.4	6.3	1883	Buffalo, N. Y.
23	77373		St. s.	John Nichols	119	81	84.8	22.7	9.8	1899	Athens, N. Y.
24	10214		St. s.	[9] John Otis	301	254	148.7	17.4	10.5	1864	Chicago, Ill.
25	77410		St. s.	John Perew	20	14	41.7	13.2	6.2	1900	Buffalo, N. Y.
26	204632		St. w.	John Quill	270	270	168.0	35.0	4.9	1907	Jeffersonville, Ind.
27	219397	LVCT	St. s.	JOHN ROACH ✚	5,980	3,713	400.7	54.2	30.4	1919	Chester, Pa.
28	202619		St. w.	John Ross	94	94	121.0	22.0	4.5	1905	Chattanooga, Tenn.
29	136729		St. s.	[10] John Rugge	99	67	78.6	20.7	10.2	1899	Port Richmond, N. Y.
30	202910		St. s.	JOHN SHERWIN	6,979	5,565	514.0	54.0	27.1	1906	West Bay City, Mich.
31	202494		St. s.	JOHN STANTON ⊙	6,129	4,668	504.0	54.0	30.0	1905	Lorain, Ohio
32	220660	MBPH	St. s.	JOHN STEVENS ✚	5,975	3,710	400.7	54.2	30.4	1920	Chester Pa.
33	217728	LQHN	St. s.	[11] JOHN TRACY ✚	2,469	1,502	253.4	43.7	24.5	1919	Ecorse, Mich.
34	223552		St. s.	JOHN WANAMAKER	292	177	112.5	25.7	13.2	1924	Baltimore, Md.
35	202800		St. s.	JOHN WEAVER	1,769	1,203	216.2	45.2	18.9	1906	Philadelphia, Pa.
36	200081		St. w.	[12] John Wildi	173	167	111.5	25.2	4.5	1903	Parkersburg, Oreg.
37	77176	KMGV	St. s.	John Wise	251	171	124.0	28.0	10.9	1895	Essex, Mass.
38	220946	MCGN	St. s.	JOHN WORTHINGTON ✚⊙	8,194	5,934	462.4	60.2	29.0	1920	Vancouver, Wash.
39	150665		St. s.	[13] John A. Becker	35	17	53.0	16.2	6.9	1894	Long Island City, N.Y.
40	205220		St. s.	JOHN A. DONALDSON ⊙	4,315	3,110	380.0	50.0	28.0	1908	Lorain, Ohio
41	77542	KRVC	St. s.	JOHN A. HUGHES ✚	148	100	90.0	20.5	10.8	1902	Camden, N. J.
42	222512		St. s.	JOHN A. KLING ✚⊙	5,412	4,003	438.3	56.2	28.4	1922	Manitowoc, Wis.
43	224522		St. s.	JOHN A. LYNCH ✚	593	403	142.0	37.5	13.5	1925	Mariners Harbor, N.Y.
44	90200		St. s.	[14] John A. Reichert	35	19	60.2	15.1	6.3	1863	Wilmington, Del.
45	212808		St. s.	John A. Shaw	82	56	82.7	19.8	8.1	1914	Astoria, Oreg.
46	75461		St. w.	John A. Wood	687	687	198.0	40.0	7.0	1870	Pittsburgh, Pa.
47	75769		St. s.	[15] John B. Astel	70	33	86.0	18.0	8.0	1875	Philadelphia, Pa.
48	91857		St. s.	[16] John B. Breymann	59	40	71.0	18.0	9.5	1885	Manitowoc, Wis.
49	145731		St. s.	[17] John B. Caddell	48	32	65.0	16.6	8.8	1896	Athens, N. Y.
50	77463	KQTF	St. s.	John B. Collins	325	238	117.3	22.8	10.9	1901	Tottenville, N. Y.
51	207277		St. s.	JOHN B. COWLE	6,614	5,134	525.0	58.0	31.0	1910	Lorain, Ohio
52	77326		St. w.	[18] JOHN C. BARR	546	315	144.6	28.2	4.3	1898	Unalaska, Alaska
53	215234	LHJW	St. s.	[19] John C. Kirkpatrick ✚⊙	1,430	809	223.0	43.6	16.5	1917	Oakland, Calif.
54	209507		St. s.	John C. Stuart	163	111	88.4	25.5	11.6	1911	Port Richmond, N. Y.
55	221608	MDFB	St. s.	JOHN D. ARCHBOLD ✚◬	14,054	8,790	554.9	75.3	43.0	1921	Newport News, Va.
56	214552		St. w.	John D. Grace	296	296	166.4	33.0	5.6	1916	Jeffersonville, Ind.
57	76751		St. s.	John D. Schoonmaker	56	38	82.5	17.9	7.0	1888	Rondout, N. Y.
58	76740		St. s.	John E. Berwind	75	37	80.6	18.2	8.1	1888	Newburgh, N. Y.
59	150983		St. s.	[20] John E. Berwind	138	69	87.2	22.9	9.8	1902	Tottenville, N. Y.
60	219316		St. s.	John E. Dealy	99	67	80.0	21.0	9.8	1919	Sharptown, Md.
61	77003		St. s.	[21] John E. McAllister	79	48	95.0	19.4	7.4	1891	Charleston, S. C.
62	222858		St. s.	JOHN E. MEYER	205	139	102.8	24.1	13.9	1923	Manitowoc, Wis.
63	209413		St. s.	JOHN E. REYBURN	94	63	75.0	17.0	10.6	1911	Wilmington, Del.
64	201352		St. p.	John F. Caples	192	157	100.0	30.5	7.0	1904	Portland, Oreg.
65	77567		St. w.	John F. Klein	92	92	125.5	23.0	4.3	1902	Brownsville, Pa.
66	200557	KSTR	St. s.	JOHN F. LEWIS	148	101	90.0	20.5	10.8	1904	Camden, N. J.
67	77449		St. s.	JOHN F. May	62	42	76.3	17.6	6.8	1900	Manitowoc, Wis.

[1] Formerly st. s. {a Charles Mann. b U. S. S. Charles Mann.
[2] Formerly st. s. {a Edward K. b Clara B. c Veronica Lutz.
[3] Formerly st. s. Chester.
[4] Formerly st. s. E. Luckenbach.
[5] Formerly st. s. Lake Orange.
[6] Formerly st. s. Valvoline.
[7] Formerly st. s. Columbia.
[8] Formerly st. s. J. H. Devereux.
[9] Formerly st. s. G. J. Truesdell.
[10] Formerly st. s {a Edward T. Dalzell. b Chas. R. Norman.
[11] Formerly st. s. Coushatta.
[12] Formerly st. w. Dispatch.
[13] Formerly st. s. Protector.
[14] Formerly st. s. {a Lena Clinton. b U. S. S. Clinton. c Mary Lewis. d Milburn.

Line No.	Service	Crew	Indicated horsepower	Name of owner	Home port	Address of owner
1	Tow.	6	400	Bay State Dredging & Contracting Co. (Mass.).	Boston, Mass	62 Condor Street.
2	Pas.	34	240	American Yukon Navigation Co. (W. Va.)	Juneau, Alaska	St. Michael, Alaska.
3	Tow.	9	259	Pacific Tug Boat Co. (Wash.)	Seattle, Wash	Aberdeen, Wash.
4	Tow.	8	130	Patrick W. Walsh	Chicago, Ill	5058 West Monroe Street.
5	Fsh.	10	70	Timothy J. Desmond	Buffalo, N. Y	Dunkirk, N. Y.
6	Tow.	3	400	New Bedford Towboat Corporation (Mass.)	New Bedford, Mass	Fish Island.
7	Frt.	22	2,000	Great Lakes Steamship Co. (Del.)	Oswego, N. Y	Syracuse, N. Y.
8	Fer.	5	700	Carteret Ferry Corporation (N. J.)	New York, N. Y	90 West Street.
9	Frt.	47	[3],000	United States Shipping Board	Philadelphia, Pa	Bourse Building.
10	Frt.	22	2,000	Pittsburgh Steamship Co. (W. Va.)	Duluth, Minn	Wolvin Building.
11	Tow.	7	450	Erie Basin Towing & Hoisting Co. (N. Y.)	New York, N. Y	15 Whitehall Street.
12	Tow.	8	500	Daniel Roe Towing & Transportation Co. (N. J.).	do	1 Broadway.
13	Frt.	27	1,250	Bison Steamship Corporation (N. Y.)	Buffalo, N. Y	Elk Street.
14	Frt.	2	90	Bridgeport Towing Line (Conn.)	Bridgeport, Conn	6 Stratford Avenue.
15	Frt.	5	250	Morse Dry Dock & Repair Co. (N. Y.)	New York, N. Y	Foot Fifty-seventh Street.
16	Frt.	15	250	Missouri River Excursion Co. (Mo.)	St. Louis, Mo	Hermann, Mo.
17	Frt.	45	[3],200	United States Shipping Board	Philadelphia, Pa	Bourse Building.
18	Tow.	3	75	William T. Hubbard	Baltimore, Md	1117 Riverside Avenue.
19	Pas.	7	150	Port of Portland Commission	Portland, Oreg	Municipal Building.
20	Tow.	5	45	Washington Brick & Terra Cotta Co. (Va.)	Washington, D. C	Waterloo, Va.
21	Frt.	23	600	J. N. Mullen	Detroit, Mich	900 Union Trust Building.
22	Tow.	5	60	Duluth-Superior Dredging Co. (Minn.)	Duluth, Minn	Foot Fifth Avenue West.
23	Pas.	6	450	John E. Moore Co. (N. Y.)	New York, N. Y	17 State Street.
24	Frt.	14	400	Mullen Coal Co. (Mich.)	Detroit, Mich	Union Trust Building.
25	Tow.	2	40	Willard J. Blake	Buffalo, N. Y	Foot Genesee Street.
26	Pas.	40	240	Merchants Transportation Co. (Ala.)	Mobile, Ala	Foot St. Francis Street.
27	Frt.	40	[3],000	United States Shipping Board	Philadelphia, Pa	Bourse Building.
28	Tow.	5	75	D. Otto Hitner	Evansville, Ind	Mount Vernon, Ind.
29	Tow.	8	250	Tice Towing Line (N. J.)	New York, N. Y	17 Battery Place.
30	Frt.	24	1,500	Interlake Steamship Co. (Ohio)	Cleveland, Ohio	Fairport, Ohio.
31	Frt.	31	1,600	Pioneer Steamship Co. (Ohio)	do	1508 Rockefeller Building.
32	Frt.	44	[3],000	United States Shipping Board	Philadelphia, Pa	Bourse Building.
33	Frt.	27	1,350	M. & J. Tracy (N. Y.)	New York, N. Y	1 Broadway.
34	Tow.	9	1,000	City of Philadelphia	Philadelphia, Pa	City Hall.
35	Frt.	42	5,000	do	do	Do.
36	Frt.	2	150	Nestle's Coquille River Line (Oreg.)	Marshfield, Oreg	Bandon, Oreg.
37	Frt.	5	425	Christina Arbuckle	New York, N. Y	Old Slip and Water Street.
38	Tnk.	36	2,800	Standard Oil Co. (N. J.)	do	26 Broadway.
39	Tow.	3	105	Ulster Davis	Albany, N. Y	Rensselaer, N. Y.
40	Frt.	26	1,300	Becker Steamship Co. (Ohio)	Cleveland, Ohio	Kirby Building.
41	Tow.	11	500	Tug, John A. Hughes Co. (Del.)	Philadelphia, Pa	115 Walnut Street.
42	Frt.	40	1,600	Rockport Steamship Co. (Del.)	Cleveland, Ohio	402 Kirby Building.
43	Pas.	3	650	City of New York	New York, N. Y	Municipal Building.
44	Frt.	4	100	Reichert Towing Line (N. Y.)	do	85 Commercial Street.
45	Tow.	5	250	Milton Smith	Astoria, Oreg	Rainier, Oreg.
46	Tow.	36	1,200	Standard Oil Co. (La.)	Baton Rouge, La	
47	Frt.	7	500	G. H. Breymann & Bros	Toledo, Ohio	
48	Tow.	9	310	G. H. Breymann & Bros. Co	do	
49	Pas.	5	150	McCarren Towing Line (N. J.)	Newark, N. J	
50	Frt.	4	250	Madison Transportation Co. (N. J.)	Perth Amboy, N. J	291 Cornelia Street.
51	Frt.	20	1,760	Great Lakes Steamship Co. (Del.)	Oswego, N. Y	Syracuse, N. Y.
52	Pas.	25	160	American Yukon Navigation Co. (W. Va.)	Juneau, Alaska	St. Michael, Alaska.
53	Frt.	27	950	Andrew F. Mahony	San Francisco, Calif	1 Drumm Street.
54	Tow.	16	750	Bay Towing Co. (Tex.)	Galveston, Tex	
55	Tnk.	48	3,800	Standard Oil Co. (N. J.)	New York, N. Y	26 Broadway.
56	Pas.	40	350	Bradford Transportation Co. (La.)	New Orleans, La	Donaldsonville, La.
57	Tow.	4	195	Cornell Steamboat Co. (N. Y.)	Albany, N. Y	Kingston, N. Y.
58	Tow.	8	350	Pennsylvania Railroad Co. (Pa.)	New York, N. Y	Pennsylvania Station.
59	Tow.	14	300	Porto Rico Coal Co. (P. R.)	San Juan, P. R	
60	Tow.	7	450	Erie Basin Towing & Hoisting Co. (N. Y.)	New York, N. Y	25 Broadway.
61	Tow.	5	300	John E. McAllister Corporation (Del.)	do	24 State Street.
62	Tow.	13	750	Barnett & Record Co. (Minn.)	Duluth, Minn	418 Lyceum Building.
63	Pol	9	200	City of Philadelphia	Philadelphia, Pa	City Hall.
64	Fer.	3	75	City of Portland	Portland, Me	Do.
65	Tow.	11	400	Patton-Tully Transportation Co. (Tenn.)	Memphis, Tenn	
66	Tow.	8	500	Tug John F. Lewis Co. (Del.)	Philadelphia, Pa	115 Walnut Street.
67	Tow.	9	200	John W. Thompson	St. Louis, Mo	

[15] Formerly st. s. {a John H. Starin. b U. S. Q. M. C. Resolute. c U. S. Q. M. C. Capt. Reilly.

[16] Formerly st. s. Marinette.

[17] Formerly st. s. {a T. A. Briggs. b Stanley H. Miner.

[18] Formerly {a st. w. John C. Barr. b British st. p. John C. Barr.

[19] Formerly {a st. s. Robert C. Sudden. b French st. s. Hadrumete. c Robert C. Sudden.

[20] Formerly st. s. {a Port Chester. b Richard F. Young.

[21] Formerly st. s. John Harlin.

Line No.	Official No.	Signal letters	Rig	Name of vessel	Tonnage		Dimensions			When built	Where built
					Gross	Net	Length	Breadth	Depth		
							Feet	*Feet*	*Feet*		
1	77543	LMJN	St. s.	John G. Chandler	110	56	91.0	20.2	11.4	1902	Bath, Me.
2	76424		St. s.	John H. Cordts	194	97	114.5	25.0	10.5	1883	Newburgh, N. Y.
3	76635		St. s.	John H. Hudler	24	12	57.0	13.3	4.9	1886	Kingston, N. Y.
4	3925		St. s.	[1] JOHN H. MCLEAN	4,056	2,886	414.0	50.0	24.0	1902	West Bay City, Mich.
5	208936		St. s.	[2] John H. Rollins	37	25	59.3	13.2	3.9	1909	Jacksonville, Fla.
6	208169		St. w.	[3] John H. Soell	49	49	103.1	20.0	3.3	1910	Parkersburg, W. Va.
7	210001		St. s.	JOHN H. SULLIVAN	527	358	158.5	38.5	14.3	1912	Newburgh, N. Y.
8	81089		St. s.	[4] John H. Williams	30	20	57.7	13.2	5.8	1885	Glenwood, N. Y.
9	76949		St. s.	*John I. Brady*	118	59	96.8	21.0	9.4	1891	Baltimore, Md.
10	203995		St. s.	John I. Clark	50	44	62.0	15.5	6.5	1907	Solomons, Md.
11	206279		St. s.	JOHN J. BARLUM	6,419	4,924	504.0	54.0	30.0	1909	Lorain, Ohio.
12	204563		St. s.	JOHN J. BOLAND ✚⊙	6,035	4,530	480.0	54.2	31.2	1907	Ecorse, Mich.
13	200463		St. s.	[5] John J. Hague	46	31	71.1	16.8	7.0	1903	New Baltimore, N. Y.
14	77238		St. w.	John J. Healy	450	241	175.0	36.0	5.0	1896	St. Michael, Alaska.
15	210107		St. s.	JOHN J. HOWLETT	66	45	59.2	20.0	7.2	1912	Camden, N. J.
16	216827	LMRD	St. s.	[6] JOHN J. O'HAGAN ✚	1,998	1,179	251.0	43.6	18.1	1918	Duluth, Minn.
17	205241		St. s.	John J. Timmins	145	87	91.0	23.5	10.6	1908	Noank, Conn.
18	208013		St. w.	John J. Welder	39	39	60.5	18.3	4.4	1910	Victoria, Tex.
19	77419		St. s.	JOHN K. COWEN	160	109	105.0	21.5	10.3	1900	Baltimore, Md.
20	200332		St. s.	John L. Inglis	98	67	93.3	21.8	9.4	1903	Scranton, Miss.
21	75930		St. s.	John L. Lawrence	229	150	157.8	21.2	10.6	1877	New London, Conn.
22	202195		St. s.	[7] John L. Wade	31	21	53.7	15.6	6.0	1905	New Baltimore, N. Y.
23	216213	LKNT	St. s.	JOHN M. CONNELLY ✚	4,939	2,969	364.9	51.0	29.5	1918	Gloucester, N. J.
24	200703		St. s.	JOHN M. HUTCHINSON	90	45	75.0	20.8	9.3	1893	Buffalo, N. Y.
25	203204		St. s.	JOHN M. MCKERCHEY	732	443	161.0	37.1	11.0	1906	Ecorse, Mich.
26	207930		St. s.	JOHN M. TRUBY	98	50	71.0	20.0	12.5	1910	Cleveland, Ohio.
27	201699		St. s.	John M. Worth	442	379	139.7	30.0	10.8	1905	Tottenville, N. Y.
28	203706		St. s.	[8] John O. Carroll	45	30	61.6	17.8	7.0	1906	New Baltimore, N. Y.
29	208353		St. s.	[9] John P. Dowd Engine 47	179	122	101.7	27.4	10.3	1909	East Boston, Mass.
30	77314		St. s.	John P. Randerson	28	20	54.5	14.5	5.6	1898	New Baltimore, N. Y.
31	207251		St. s.	JOHN P. REISS ✚⊙	6,432	4,963	504.0	54.0	30.0	1910	Lorain, Ohio.
32	202196		St. s.	[10] JOHN R. EMERY	422	250	133.0	32.8	9.6	1905	Buffalo, N. Y.
33	207448		St. s.	[11] JOHN S. MANUEL ⊙	5,494	4,153	444.0	56.2	31.0	1910	Ecorse, Mich.
34	127397	KPQG	St. s.	[12] JOHN T. DONOHUE	401	196	135.0	27.5	15.7	1899	Philadelphia, Pa.
35	200936		St. w.	[13] John T. Wilson	71	71	103.0	22.0	3.5	1904	Parkersburg, W. Va.
36	81803		St. s.	[14] JOHN W. AILES ⊙	3,582	2,778	346.0	48.2	24.0	1902	Chicago, Ill.
37	201053		St. s.	John W. Auchincloss	49	33	76.1	18.8	7.8	1904	Scranton, Miss.
38	223376		St. s.	JOHN W. BOARDMAN ✚⊙	4,011	3,148	340.6	55.1	24.9	1923	Toledo, Ohio.
39	85779		St. s.	[15] John W. Cullen	309	249	141.4	28.2	10.5	1883	Milwaukee, Wis.
40	13768		St. s.	*John W. Garrett*	282	221	124.4	23.0	8.2	1867	Wilmington, Del.
41	77407		St. s.	JOHN W. GATES	5,946	4,440	47.8	52.0	30.0	1900	Lorain, Ohio.
42	208194		St. w.	[16] John W. Hubbard	300	300	188.0	50.0	5.8	1910	Jeffersonville, Ind.
43	224564		St. w.	John W. Lane	72	72	84.4	24.0	3.6	1925	Paducah, Ky.
44	106458		St. s.	[17] John Chester Morrison	48	24	70.4	16.9	7.5	1867	South Rondout, N. Y.
45	200346		St. s.	[18] JOHN MCCARTNEY KENNEDY. ⊙	3,845	2,858	354.0	48.0	28.0	1903	Cleveland, Ohio.
46	224058		St. s.	[19] John Paul Jones	16	11	48.1	10.2	5.5	1914	Norfolk, Va.
47	221833	MDIIS	St. s.	JOHN PURROY MITCHEL	334	227	126.8	27.0	14.1	1921	Shooters Is and, N. Y.
48	77139		St. s.	John Twohy Brusstar	107	77	105.0	19.5	8.5	1894	Baltimore, Md.
49	218239	LRMG	St. s.	JOHNSON CITY ✚	3,370	2,060	324.0	46.2	25.0	1919	Newark, N. J.
50	77420		St. s.	JOHNSTOWN	225	93	88.0	22.0	12.2	1900	Wilmington, Del.
51	220185	LWRQ	St. s.	JOLEE ✚⊙	4,994	3,033	390.0	54.2	27.8	1920	Hog Island, Pa.
52	219713	LVTR	St. s.	JOMAR ✚⊙	5,104	3,107	390.0	54.2	27.8	1920	....do....
53	213803	LFRB	St. s.	JONANCY ⊙	3,289	1,980	318.5	49.4	24.2	1915	Camden, N. J.
54	76576		St. p.	*Joppa*	607	483	190.0	31.1	9.0	1885	Wilmington, Del.
55	77501		St. s.	Jordan	90	61	70.4	17.3	6.2	1901	Portland, Oreg.
56	214605		St. w.	JOSEPH BISSO	169	169	115.2	28.0	7.2	1916	Jeffersonville, Ind.
57	204631		St. s.	[20] JOSEPH BLOCK	6,486	4,939	549.0	56.0	26.5	1907	Bay City, Mich.
58	206150		El. s.	JOSEPH MEDILL	309	30	104.0	28.2	16.0	1908	Manitowoc, Wis.
59	213795		St. s.	[21] Joseph Meseck	50	34	52.1	18.0	7.5	1915	Tottenville, N. Y.
60	220787	MBTP	St. s.	JOSEPH SEEP ✚⊙	6,972	4,393	429.3	59.2	33.2	1920	Chester, Pa.
61	202825		St. s.	JOSEPH SELLWOOD	6,741	5,269	525.0	55.0	31.0	1906	Lorain, Ohio.
62	201047	KTDW	St. s.	Joseph Wharton	311	106	143.2	23.3	11.3	1904	Wilmington, Del.
63	207422		St. s.	JOSEPH WOOD ✚	6,360	4,921	504.0	54.0	30.0	1910	Lorain, Ohio.
64	8078		St. s.	[22] Jos. B. Mason	46	23	78.0	17.9	7.1	1873	Philadelphia, Pa.
65	219282		St. s.	[23] Joseph C. Reichert	72	49	62.0	18.8	8.6	1919	New Baltimore, N. Y.
66	81456	KLTG	St. s.	[24] JOSEPH D. WOOD ⊙	283	141	119.8	25.0	14.8	1893	Camden, N. J.
67	210029		St. s.	[25] Joseph F. Bellows	315	153	150.0	23.9	11.3	1912	Pocomoke City, Md.

[1] Formerly st. s. Bransford.
[2] Formerly st. s. Satilla.
[3] Formerly st. w. {a Leslie Eichel. b E. C. Clark.
[4] Formerly st. s. William F. Reed.
[5] Formerly st. s. J. E. Randerson.
[6] Formerly st. s. Lake Geneva.
[7] Formerly st. s. Alice R.
[8] Formerly st. s. Theodore B. Johnson.
[9] Formerly st. s. Engine 47.
[10] Formerly st. s. Trenton.
[11] Formerly st. s. {a St. Clair. b E. L. Pierce.
[12] Formerly st. s. Covington.
[13] Formerly st. w. {a Frank Tyler. b E. Stanley Holland

Line No.	Service	Crew	Indicated horse-power	Name of owner	Home port	Address of owner
1	Tow.	7	550	Wood Towing Corporation (Va.)	Norfolk, Va.	
2	Tow.	12	850	Cornell Steamboat Co. (N. Y.)	Albany, N. Y.	Kingston, N. Y.
3	Frt.	4	43	James Healing Co.	New York, N. Y.	Jersey City, N. J.
4	Frt.	23	1,500	Pittsburgh Steamship Co. (W. Va.)	Duluth, Minn.	Wolvin Building.
5	Frt.	3	45	Nora S. Rollins	Jacksonville, Fla.	125 North Ocean Street.
6	Tow.	8	60	Missouri Portland Cement Co. (Mo.)	St. Louis, Mo.	Post-Dispatch Building.
7	Fer.	8	1,000	City of Boston (Mass.)	Boston, Mass.	
8	Tow.	3	75	Jackson Williams	New York, N. Y.	299 McDougal St. (B.).
9	Tow.	12	200	H. C. Whiteman	New Orleans, La.	302 Louisiana Building.
10	Msc.	3	75	John I. Clark	Norfolk, Va.	Foot Roanoke Dock.
11	Frt.	19	1,760	Barlum Steamship Co. (W. Va.)	Detroit, Mich.	2716 Grand River Avenue.
12	Frt.	22	1,600	American Steamship Co. (N. Y.)	Buffalo, N. Y.	Prudential Building.
13	Tow.	5	100	Tice Towing Line (N. J.)	New York, N. Y.	17 Battery Place.
14	Pas.	30	175	American Yukon Navigation Co. (W. Va.)	Juneau, Alaska	St. Michael, Alaska.
15	Tow.	5	500	M. P. Howlett (Del.)	Philadelphia, Pa.	Bourse Building.
16	Frt.	34	1,250	Bison Steamship Corporation (N. Y.)	Buffalo, N. Y.	Elk Street Market.
17	Tow.	6	350	Edward M. Timmins	New York, N. Y.	Produce Exchange.
18	Tow.	4	150	Guadalupe River Navigation Co.	Port Lavaca, Tex.	Victoria, Tex.
19	Tow.	17	350	Baltimore & Ohio R. R. Co. (Md.)	Baltimore, Md.	Baltimore and Charles Streets.
20	Pas.	12	250	M. J. Dady Engineering & Contracting Co. (N. Y.).	New York, N. Y.	367 Fulton Street.
21	Fsh.	26	150	Triton Oil & Fertilizer Co. (N. Y.)	do	101 Beekman Street.
22	Tow.	4	175	Huntley Richardson Lumber Co. (S. C.)	Georgetown, S. C.	Bucksport, S. C.
23	Tnk.	42	[9] 2,400	United States Shipping Board	Philadelphia, Pa.	Bourse Building.
24	Tow.	4	450	William E. Carroll	Buffalo, N. Y.	Ellicott Square.
25	Frt.	11	350	Kelley Island Lime & Transport Co. (Ohio)	Sandusky, Ohio	Kelley Island, Ohio.
26	Tow.	5	500	Great Lakes Towing Co. (N. J.)	Duluth, Minn.	N. P. Dock.
27	Frt.	27	500	Thames River Line (Del.)	New York, N. Y.	44 Whitehall Street.
28	Tow.	4	300	Carroll Towing Co. (N. Y.)	do	Pier 5, Bush Docks (B.).
29	Frb.	7	600	City of Boston (Mass.)	Boston, Mass.	City Hall.
30	Tow.	2	80	New Haven Towing Co. (Conn.)	New Haven, Conn.	Belle Dock.
31	Frt.	31	1,760	Reiss Steamship Co. (Del.)	Duluth, Minn.	2106 Hammond Avenue.
32	Frt.	12	200	W. L. Emery	Detroit, Mich.	28 Campau Building.
33	Frt.	22	1,900	Pioneer Steamship Co. (Ohio)	Cleveland, Ohio	Rockefeller Building.
34	Tow.	16	900	Northern Barge Corporation (Del.)	Wilmington, Del.	Equitable Building.
35	Frt.	10	160	Ashland Sand & Gravel Co. (Ky.)	Louisville, Ky.	Ashland, Ky.
36	Frt.	26	540	Valley Camp Steamship Co. (Ohio)	Cleveland, Ohio	Kirby Building.
37	Tow.	7	250	Port Inglis Terminal Co. (Fla.)	Tampa, Fla.	Cedar Keys, Fla.
38	Frt.	25	1,500	Huron Transportation Co. (Mich.)	Detroit, Mich.	1325 Ford Building.
39	Frt.	12	350	Cadillac Builders Supply Co. (Mich.)	do	26 Campau Building.
40	Frt.	9	316	Trenton Transportation Co. (N. J.)	Philadelphia, Pa.	Trenton, N. J.
41	Frt.	25	1,500	Pittsburgh Steamship Co. (W. Va.)	Duluth, Minn.	Wolvin Building.
42	Pas.	25	250	Louisville & Cincinnati Packet Co. (Ky.)	Cincinnati, Ohio	Foot of Main Street.
43	Fer.	2	130	John W. Lane	do	Gallipolis, Ohio.
44	Tow.	6	150	Snow Marine Co. (Me.)	Rockland, Me.	63 Masonic Street.
45	Frt.	14	1,310	Valley Camp Steamship Co. (Ohio)	Cleveland, Ohio	Kirby Building.
46	Fsh.	2	120	William Cossairt	Seattle, Wash.	Bremerton, Wash.
47	Frb.	15	750	City of New York	New York, N. Y.	Municipal Building.
48	Fsh.	7	200	Reedville Oil & Guano Co. (Va.)	Reedville, Va.	
49	Frt.	37	[9] 1,500	United States Shipping Board	Newark, N. J.	Kearny, N. J.
50	Tow.	5	650	Pennsylvania R. R. Co. (Pa.)	New York, N. Y.	Jersey City, N. J.
51	Frt.	35	[9] 2,500	United States Shipping Board	Philadelphia, Pa.	Bourse Building.
52	Frt.	37	[9] 2,500	do	do	Do.
53	Frt.	32	1,800	Pocahontas Steamship Co. (Del.)	Wilmington, Del.	Du Pont Building.
54	Pas.	31	400	Baltimore, Chesapeake & Atlantic Ry. Co. (Md.).	Baltimore, Md.	Pier 1, Pratt Street.
55	Pas.	5	125	Knappton Towboat Co. (Wash.)	Astoria, Oreg.	Knappton, Wash.
56	Fer.	8	200	Bisso Ferry Co. (La.)	New Orleans, La.	123 Walnut Street.
57	Frt.	30	2,000	Inland Steamship Co. (W. Va.)	Chicago, Ill.	38 South Dearborn Street.
58	Frb.	17	[9] 1,320	City of Chicago (Ill.)	do	City Hall.
59	Tow.	4	450	Meseck Towing & Transportation Co. (N. J.)	New York, N. Y.	Pier 59, North River.
60	Tnk.	48	2,700	Standard Oil Co. (N. J.)	do	26 Broadway.
61	Frt.	20	1,600	Interlake Steamship Co. (Ohio)	Cleveland, Ohio	Fairport, Ohio.
62	Fsh.	26	335	McNeal Edwards Co. (Va.)	Reedville, Va.	
63	Frt.	32	1,760	Eastern Steamship Co. (Ohio)	Cleveland, Ohio	Leader-News Building.
64	Tow.	4	150	McCarren Towing Line (N. J.)	Newark, N. J.	
65	Tow.	4	250	Reichert Towing Line (N. Y.)	New York, N. Y.	85 Commercial Street.
66	Tow.	14	750	Wood Towing Corporation (Va.)	Norfolk, Va.	
67	Fsh.	29	750	McNeal Dodson Co. (Va.)	Reedville, Va.	

[14] Formerly st. s. {a W. W. Brown. b Baltic.
[15] Formerly st. s. Geo. C. Markham.
[16] Formerly st. w. {a J. H. Menge. b M. A. Burke.
[17] Formerly st. s. Atlantic.
[18] Formerly st. s. {a P. P. Miller. b Collier.
[19] Formerly U. S. N. hull No. 1298.
[20] Formerly st. s. Arthur H. Hawgood.
[21] Formerly st. s. A. E. Ackerman.
[22] Formerly st. s. Edward Annan.
[23] Formerly st. s. Caroline M. Wade.
[24] Formerly st. s. Walter A. Luckenbach.
[25] Formerly {a st. s. Joseph F. Bellows. b U. S. S. Joseph F. Bellows.

Line No.	Official No.	Signal letters	Rig	Name of vessel	Tonnage		Dimensions			When built	Where built
					Gross	Net	Length	Breadth	Depth		
							Feet	*Feet*	*Feet*		
1	221517	.....	St. s.	Joseph F. Carroll	85	58	68.6	22.0	8.8	1921	Tottenville, N. Y.
2	202635	.....	St. s.	JOSEPH G. BUTLER, Jr. ⊙	6,588	5,174	525.0	55.0	31.0	1905	Lorain, Ohio
3	140180	.....	St. s.	[1]Joseph H. Davis	130	64	105.2	19.6	8.7	1876	Damariscotta, Me.
4	224409	.....	St. s.	JOSEPH H. FRANTZ ✚⊙	8,289	6,436	601.6	62.0	27.8	1924	River Rouge, Mich.
5	100272	.....	St. s.	[2]Joseph H. Moran	107	73	94.2	20.5	8.9	1881	Brooklyn, N. Y.
6	211545	.....	St. s.	Joseph J. O'Brien	32	21	48.6	16.8	6.3	1913	Tottenville, N. Y.
7	77284	.....	St. p.	JOSEPH J. O'DONOHUE	901	568	174.4	36.0	13.0	1898	Chester, Pa.
8	77375	.....	St. s.	Joseph M. Clark	93	63	86.2	20.7	9.3	1899	Baltimore, Md.
9	220956	MCGW	St. s.	JOSEPH M. CUDAHY ⊙	7,052	5,072	430.2	59.2	32.8	1921	Chester, Pa.
10	214493	LGKM	St. s.	JOSEPH R. PARROTT ⊙	2,406	1,114	336.7	59.0	18.5	1916	Philadelphia, Pa.
11	205253	.....	St. w.	[3]Jos. S. Chotin	49	49	103.6	21.0	3.0	1908	Parkersburg, W. Va.
12	201133	.....	St. s.	[4]Joseph S. Furlong	64	44	79.4	18.6	8.0	1904	Athens, N. Y.
13	204977	.....	St. s.	Jos. T. Sloat	29	20	63.0	15.2	5.7	1908	Sandusky, Ohio
14	77359	.....	St. s.	Joseph W. Ross	27	18	49.0	15.4	6.5	1899	East Boston, Mass.
15	92087	.....	St. s.	[5]Jos. W. Simpson (composite)	1,813	1,315	250.8	42.0	20.7	1889	Wyandotte, Mich.
16	76609	.....	St. s.	Josephine	86	59	69.0	21.0	6.2	1885	Stratford, Conn.
17	202044	.....	St. s.	JOSEPHINE	46	25	56.0	17.0	9.0	1905	Manitowoc, Wis.
18	214029	.....	St. s.	Josephine	15	10	42.5	10.4	4.0	1916	Charlevoix, Mich.
19	221142	.....	St. s.	Josephine Addison	47	32	51.0	14.5	5.8	1919	Menominee, Mich.
20	201617	.....	St. s.	[6]JOSEPHINE TULLY	19	13	55.6	11.3	5.4	1904	New Orleans, La.
21	76782	.....	St. s.	Joshua Lovett	169	84	112.2	22.0	11.9	1888	Boston, Mass.
22	222798	.....	St. s.	JOSHUA A. HATFIELD	7,940	6,213	586.3	60.2	28.0	1923	Lorain, Ohio
23	76974	.....	St. s.	JOSIE	73	73	95.0	25.0	9.0	1891	Jeffersonville, Ind.
24	205461	.....	St. s.	Josie	81	50	85.3	24.5	5.2	1908	Madisonville, La.
25	216049	.....	St. s.	Josie	14	10	36.8	10.2	4.8	1918	Chicago, Ill.
26	77364	.....	St. s.	Jule	19	11	50.7	12.3	4.5	1899	Weymouth, Mass.
27	204796	.....	St. s.	Julia B.	95	65	71.5	19.0	4.9	1907	Astoria, Oreg.
28	205169	.....	St. w.	Julia B.	835	511	158.7	38.0	6.0	1908	Seattle, Wash.
29	214677	LGPW	St. s.	JULIA LUCKENBACH ✚⊙	7,906	5,080	436.6	57.2	28.0	1917	Quincy, Mass.
30	105559	.....	St. s.	[7]Julia C. Flannery	37	25	56.8	16.0	7.1	1874	Albany, N. Y.
31	95126	.....	St. s.	[8]Julia C. Moran	38	19	67.0	16.0	6.3	1871	Philadelphia, Pa.
32	211462	.....	St. p.	[9]Julia Belle Swain	397	250	169.1	34.4	5.5	1913	Santa Rosa, Fla.
33	77230	.....	St. s.	Julian J. Fleetwood	42	21	70.6	14.6	6.5	1896	Hertford, N. C.
34	85780	.....	St. s.	[10]Juliette	28	19	59.2	16.8	5.6	1883	Oswego, N. Y.
35	77059	.....	St. s.	Julius Elbert	42	21	60.0	15.0	5.6	1893	Biloxi, Miss.
36	157476	.....	St. w.	[11]Julius Fleischmann	564	355	155.0	32.0	5.0	1897	Jeffersonville, Ind.
37	224505	.....	St. s.	JULIUS MILLER ✚	593	403	142.0	37.5	13.5	1925	Brooklyn, N. Y.
38	202152	.....	St. w.	Julius F. Silber	69	69	101.8	21.3	3.7	1905	Hermann, Mo.
39	210773	.....	St. p.	JULIUS S. WALSH	570	490	169.0	50.0	7.0	1912	Jeffersonville, Ind.
40	207867	.....	St. s.	June	28	19	51.0	14.5	6.0	1910	Chenega, Alaska
41	77274	KNFH	St. s.	JUNIATA ⊙	3,465	2,537	310.0	42.0	16.0	1897	Wilmington, Del.
42	77413	.....	*St. w.	Juniata	150	95	135.0	24.0	4.0	1900	Elizabeth, Pa.
43	201768	.....	St. s.	JUNIATA ⊙	4,333	2,619	346.0	45.0	28.0	1905	Cleveland, Ohio
44	75496	.....	St. s.	Juniper	23	11	56.6	13.8	4.5	1873	Norfolk, Va.
45	76024	.....	St. s.	*Juno*	84	42	78.5	18.1	9.3	1879	Camden, N. J.
46	76047	.....	St. s.	*Juno*	80	40	83.5	18.4	8.5	1879	....do....
47	136428	.....	St. s.	[12]Juno	75	37	74.0	18.5	8.9	1894	Boston, Mass.
48	77458	.....	St. s.	JUPITER	3,719	2,769	346.0	48.0	28.0	1901	Lorain, Ohio
49	207631	.....	St. s.	Jupiter	29	17	61.5	16.5	7.5	1910	Erie, Pa.
50	220107	LWQB	St. s.	Jupiter	539	366	154.7	30.6	16.7	1920	Brooklyn, N. Y.
51	214026	LFWK	St. s.	[13]JUSTIN	2,321	1,779	277.0	39.0	19.9	1891	Middleboro, Eng.
52	219951	LWKH	St. s.	JUVIGNY ✚⊙	2,309	1,440	251.0	43.6	22.2	1920	Wyandotte, Mich.
53	207685	.....	St. w.	K. & I.	36	36	68.0	18.6	4.0	1910	Hawesville, Ky.
54	215800	LJGS	St. s.	[14]K. I. LUCKENBACH ✚⊙	7,882	5,007	446.0	56.1	27.8	1917	Quincy, Mass.
55	213019	.....	St. w.	K. L. Ames	184	156	119.0	29.8	5.4	1915	Seattle, Wash.
56	221174	MCQS	St. s.	K. R. KINGSBURY ✚Ⓐ	7,251	4,425	440.0	58.2	33.1	1921	Alameda, Calif.
57	161082	KMQV	St. s.	Kadiak ⊙	114	58	106.0	22.5	9.7	1896	....do....
58	219175	LTMW	St. s.	KALEEN	427	187	142.0	27.6	14.8	1919	Superior, Wis.
59	14429	.....	St. s.	Kalkaska	679	555	178.0	33.8	15.5	1884	Saint Clair, Mich.
60	217488	LPQD	St. s.	KAMESIT ✚	6,070	4,412	402.6	53.0	32.0	1918	Oakland, Calif.
61	211001	LCTP	St. s.	KANAK ⊙	234	121	110.8	25.4	9.8	1913	Alameda, Calif.
62	216817	.....	St. s.	[15]KANAWHA	245	105	157.2	26.0	5.0	1918	Charleston, W. Va.
63	209659	.....	St. s.	[16]Kangaroo	181	123	100.2	28.6	10.5	1912	Port Richmond, N. Y.
64	222630	.....	St. s.	Karlina	118	118	99.7	23.0	3.6	1922	Madison, Ind.
65	161136	.....	St. s.	Katahdin	44	25	63.6	17.6	8.3	1899	Seattle, Wash.
66	203425	KVNW	St. s.	KATAHDIN ✚	2,696	2,155	275.9	40.1	19.5	1906	Philadelphia, Pa.
67	161116	.....	St. p.	KATE ADAMS	595	555	240.0	40.0	6.0	1898	Jeffersonville, Ind.
68	161021	.....	St. s.	Kate Buckley	21	10	47.0	13.4	6.0	1891	Brooklyn, N. Y.

[1] Formerly st. s. Lizzie Weyman.
[2] Formerly st. s. {*a* Ivanhoe. *b* N. Y. Central Lighterage Co. No. 8. *c* New York Central No. 8. *d* W. A. Sherman.
[3] Formerly Ga. w. Louise.
[4] Formerly st. s. {*a* A. W. Smith. *b* M. C. Holbrook.
[5] Formerly st. s. Manchester.
[6] Formerly st. s. Picayune.
[7] Formerly st. s. Alexander Barkley.
[8] Formerly st. s. Henry Wellman.

Line No.	Service	Crew	Indicated horsepower	Name of owner	Home port	Address of owner
1	Tow.	6	250	Carroll Towing Co. (N. Y.)	New York, N. Y	Pier 5, Bush Docks (B.).
2	Frt.	31	1,760	Pioneer Steamship Co. (Ohio)	Cleveland, Ohio	1508 Rockefeller Building.
3	Fsh.	5	60	Eubank Tankard Co. (Va.)	Reedville, Va	Kilmarnock, Va.
4	Frt.	34	2,500	Columbia Steamship Co. (Ohio)	Cleveland, Ohio	Hanna Building.
5	Tow.	4	250	Moran Towing & Transportation Co. (N.Y.)	New York, N. Y	17 Battery Place.
6	Tow.	4	200	O'Brien Bros. Towing Co. (N. Y.)	do	80 South Street.
7	Fer.	6	650	City of New York	do	Municipal Building.
8	Tow.	7	400	Wood Towing Corp. (Va.)	Norfolk, Va	
9	Tnk.	37	3,300	Sinclair Navigation Co. (Del.)	New York, N. Y	45 Nassau Street.
10	Fer.	36	2,700	Florida East Coast Car Ferry Co. (N. Y.)	do	120 Broadway.
11	Frt.	8	40	Wm. Larmer Lumber Co. (Del.)	Morgan City, La	Monroe, La.
12	Tow.	5	400	Columbia Dredging Corporation (N. Y.)	New York	30 Church Street.
13	Fsh.	3	50	Kishman Fish Co. (Ohio)	Sandusky, Ohio	Vermilion, Ohio.
14	Frt.	2	150	Ross Tow Boat Co. (Mass.)	Boston, Mass	28 T Wharf.
15	Frt.	26	750	George J. Madden	Ogdensburg, Mass	413 Hamilton Street.
16	Frt.	8	100	Andrew Radel Oyster Co. (Conn.)	Bridgeport, Conn	South Norwalk, Conn.
17	Tow.	4	150	City of Detroit (Mich.)	Detroit, Mich	City Hall.
18	Fsh.	2	20	Charles Hendricksen, jr	Grand Haven, Mich	Charlevoix, Mich.
19	Fsh.	5	75	Enos Petitpren	Marquette, Mich	Grand Marais, Mich.
20	Tow.	7	225	Patton-Tully Transportation Co. (Tenn.)	Memphis, Tenn	
21	Tow.	11	450	Taylor Dredging Co. (N. J.)	New York, N. Y	Jersey City, N. J.
22	Frt.	33	2,200	Pittsburgh Steamship Co. (W. Va.)	Duluth, Minn	Wolvin Building.
23	Fer.	11	200	Algiers Public Service Co. (La.)	New Orleans, La	Canal Street, Ferry House.
24	Pas.	10	96	Dudley H. Weaver	do	Covington, La.
25	Pas.	2	20	Louisiana Cooperage Co. (Del.)	do	Plaquemine, La.
26	Frt.	2	8	Warren P. Fassett	Portland, Me	Bristol, Me.
27	Frt.	4	110	Wahlakum Transportation Co. (Wash.)	Astoria, Oreg	Cathlemet, Wash.
28	Pas.	28	800	American Yukon Navigation Co. (W. Va.)	St. Michael, Alaska	
29	Frt.	42	[9] 4,000	Luckenbach Steamship Co. (Del.)	New York, N. Y	44 Whitehall Street.
30	Tow.	3	31	Flannery Towing Line (N. Y.)	do	11 Moore Street.
31	Tow.	3	200	Moran Towing & Transportation Co. (N. Y.)	do	17 Battery Place.
32	Pas.	20	550	Swain Packet Line	Peoria, Ill	
33	Tow.	7	125	Richmond Cedar Works (Va.)	Newport News, Va	Richmond, Va.
34	Pas.	3	45	John J. Courtney	New York, N. Y	155 West One hundred and sixth Street.
35	Tow.	6	200	Mack Lipscomb	Mobile, Ala	117 North Julia Street.
36	Tow.	5	899	Hatfield-Reliance Coal Co. (Ohio)	Cincinnati, Ohio	807 Union Trust Building.
37	Fer.	5	650	City of New York	New York, N. Y	Municipal Building.
38	Pas.	20	60	Wood Bros. Construction Co. (Nebr.)	Omaha, Nebr	Lincoln, Nebr.
39	Pas.	7	1,000	Wiggins Ferry Co. (Ill.)	St. Louis, Mo	Foot Spencer Street.
40	Pas.	4	85	Frank Cunningham	Cordova, Alaska	
41	Frt.	44	2,500	Merchants & Miners Transportation Co. (Md.).	Baltimore, Md	112 South Gay Street.
42	Tow.	14	475	American Steel & Wire Co. (N. J.)	Pittsburgh, Pa	Frick Building.
43	Frt.	44	3,000	Great Lakes Transit Corporation (N. Y.)	Buffalo, N. Y	223 Erie Street.
44	Tow.	6	60	B. F. Russell	Norfolk, Va	
45	Tow.	7	300	Charles E. Davis, jr	Philadelphia, Pa	Bourse Building.
46	Tow.	9	145	Morgan's Louisiana & Texas R. R. & Steamship Co.	New Orleans, La	Pan American Building.
47	Tow.	9	300	Mystic Steamship Co. (Mass.), trustees	Boston, Mass	111 Devonshire Street.
48	Frt.	27	1,450	Interlake Steamship Co. (Ohio)	Cleveland, Ohio	Union Trust Building.
49	Frt.	6	80	Keystone Fish Co. (Pa.)	Erie, Pa	
50	Tow.	13	1,400	Neptune Line (Del.)	New York, N. Y	25 Beaver Street.
51	Frt.	30	1,000	Lawrence Steamship Co. (Del.)	do	78 Broad Street.
52	Frt.	28	1,200	Independent Steamship Co. (Del.)	Detroit, Mich	Foot of Orleans Street.
53	Fer.	6	150	W. D. Crammond	Louisville, Ky	Hawesville, Ky.
54	Frt.	48	[9] 4,000	Luckenbach Steamship Co. (Del.)	New York, N. Y	44 Whitehall Street.
55	Fsh.	3	275	Booth Fisheries Co. (Del.)	Seattle, Wash	500 Pantages Building.
56	Tnk.	40	3,300	Standard Oil Co. (Calif.)	San Francisco, Calif	Standard Oil Building.
57	Frt.	27	350	Alaska Packers Association (Calif.)	do	111 California Street.
58	Tow.	17	1,000	Southern Transportation Co. (N. J.)	Philadelphia, Pa	Commercial Trust Building.
59	Frt.	13	585	S. C. McLouth	Port Huron, Mich	Marine City, Mich.
60	Frt.	8	2,200	United States Shipping Board	San Francisco, Calif	369 Pine Street.
61	Frt.	8	275	Alaska Packers Association (Calif.)	do	111 California Street.
62	Tow.	14	1,000	Carnegie Steel Co. (N. J.)	Pittsburgh, Pa	Carnegie Building.
63	Frt.	7	400	Atlantic Lighterage Corporation (N. Y.)	New York, N. Y	17 Battery Place.
64	Tow.	9	135	A. C. Crane & Co	Cincinnati, Ohio	1739 Eastern Avenue.
65	Tow.	7	150	Cary-Davis Tug & Barge Co. (Wash.)	Seattle, Wash	Pier A.
66	Frt.	27	1,000	Clyde Steamship Co. (Me.)	New York, N. Y	Pier 36, North River.
67	Pas.	30	1,250	Delta Line Steamers (Del.)	Memphis, Tenn	Box 945.
68	Frt.	7	60	Newark Towboat Co. (N. J.)	Newark, N. J	Kearny, N. J.

[9] Formerly st. p. Charles E. Cessna.
[10] Formerly st. s. George H. Haselton.
[11] Formerly st. w. {*a* Dolphin No. 3. *b* Harry Anderson.
[12] Formerly st. s. Erastus Baldwin.
[13] Formerly {*a* British st. s. Justin. *b* U. S. fuel ship Justin.
[14] Formerly st. s. 264.
[15] Formerly st. s. Clairton.
[16] Formerly st. s. James L. Morgan.

Line No.	Official No.	Signal letters	Rig	Name of vessel	Tonnage		Dimensions			When built	Where built
					Gross	Net	Length	Breadth	Depth		
							Feet	*Feet*	*Feet*		
1	14374		St. s.	[1] Kate Jones	122	61	102.5	20.6	10.6	1879	Camden, N. J.
2	14461		St. s.	Kate C. Stevens	85	57	85.0	25.5	6.8	1887	Stratford, Conn.
3	161201		St. s.	Katherine	44	30	78.0	16.6	8.0	1902	Orange, Tex.
4	205002	KWNB	St. s.	Katherine	531	292	160.4	30.0	12.5	1908	Fairhaven, Calif.
5	208218		St. w.	Katherine	73	73	117.7	21.6	4.6	1910	Guild, Tenn.
6	210902	LCST	St. s.	[2] Katherine Donovan	993	592	199.3	41.6	14.6	1913	North Bend, Oreg.
7	107435		St. s.	[3] Kathleen Roberts	117	80	81.3	22.0	9.6	1899	Athens, N. Y.
8	81445		St. s.	[4] Kathleen Tracy	99	49	75.5	21.9	9.6	1893	Wilmington, Del.
9	214003		St. w.	Kathryn E. Nugent	20	20	60.0	12.0	5.7	1916	Jeffersonville, Ind.
10	161033		St. s.	Katie	89	45	86.3	20.0	9.0	1892	Baltimore, Md.
11	14418		St. s.	Katie Voight	18	9	50.0	13.0	5.5	1883	Wilmington, Del.
12	216090	LJVN	St. s.	KATRINA LUCKENBACH ✚⊙	7,822	4,951	446.0	56.1	27.8	1918	Quincy, Mass.
13	14405		St. s.	[5] Katy	93	42	76.0	18.4	8.5	1868	San Francisco, Calif.
14	219319	LTWQ	St. s.	KAYSEEKA ✚	5,989	3,709	400.7	54.2	30.4	1919	Harriman, Pa.
15	130127		St. p.	[6] Keansburg	498	259	137.5	29.1	9.0	1878	Chelsea, Mass.
16	77371		St. s.	Kearny	59	40	63.9	18.9	7.2	1899	Tottenville, N. Y.
17	116983		St. s.	[7] Kearny	148	67	93.0	27.3	7.6	1900	....do....
18	219275	LTSW	St. s.	KEARNY ✚⊙	6,517	4,045	395.5	55.0	31.4	1919	Kearny, N. J.
19	161055		St. s.	Kearsarge	16	8	55.0	12.0	5.2	1894	Boston, Mass.
20	161061		St. s.	KEARSARGE	3,092	2,721	328.0	44.2	23.0	1894	Chicago, Ill.
21	161222		St. s.	[8] Kecoughton	56	29	79.6	21.2	6.6	1903	Pocomoke City, Md.
22	202921	KVGS	St. s.	*Keechi*	229	166	136.0	22.8	13.0	1871	Buffalo, N. Y.
23	214259		St. s.	Keeler's Bay	29	21	64.7	14.6	4.2	1916	South Hero, Vt.
24	21415	HQGT	St. s.	[9] Kehoe Brothers	172	128	107.5	29.0	8.8	1861	Glenwood, N. Y.
25	219919	LWJF	St. s.	KEHUKU ✚	5,107	3,541	391.8	51.3	28.8	1920	Wilmington, Del.
26	217777	LQKP	St. s.	KEKETTICUT ✚	6,072	3,740	402.6	53.0	32.0	1918	Oakland, Calif.
27	220686	MBQK	St. s.	KEKOSKEE ✚	5,124	3,558	391.8	51.3	28.8	1920	Wilmington, Del.
28	212301		St. s.	KELLEY ISLAND	881	414	155.0	38.0	11.0	1914	Lorain, Ohio.
29	215858		St. p.	KELLOGG	1,178	1,178	303.0	46.0	9.8	1898	McKees Rocks, Pa.
30	202364		St. s.	[10] Kenmore	118	80	101.5	20.8	9.4	1905	Baltimore, Md.
31	77508		St. w.	[11] Kennett Dillman	71	71	114.2	21.5	3.4	1901	Parkersburg, W. Va.
32	210162		St. s.	KENOSHA	72	38	68.7	17.0	11.0	1912	Cleveland, Ohio.
33	222887		St. s.	Kenosha	763	519	142.5	30.5	15.2	1919	Sturgeon Bay, Wis.
34	219408	LVDM	St. s.	KENOWIS ✚⊙	4,963	3,033	390.0	54.2	27.8	1920	Hog Island, Pa.
35	208320		St. s.	Kensington	78	53	73.6	19.9	8.3	1911	West New Brighton, N. Y.
36	207489	LBMV	St. s.	KENTUCKIAN ⊙	6,479	4,039	414.5	53.7	28.1	1910	Sparrows Point, Md.
37	106036		St. s.	[12] *Kentucky*	86	43	77.1	19.4	13.0	1881	Chicago, Ill.
38	204789		St. w.	Kentucky	378	378	185.0	33.0	5.0	1907	Madison, Ind.
39	204670		St. w.	Keokuk	111	111	138.0	30.0	4.0	1907	Wabasha, Minn.
40	157678		St. s.	[13] Keran Flannery	135	92	92.0	22.4	11.0	1902	Noank, Conn.
41	219724	LVWH	St. s.	KERHONKSON ✚⊙	4,768	2,920	377.0	52.0	26.8	1920	Shooters Island, N. Y.
42	215616	LHVN	St. s.	[14] KERMIT ✚⊙	6,646	4,119	471.1	59.1	28.9	1912	Vegesack, Germany
43	107094		St. s.	[15] Kermite	33	22	54.1	15.2	6.7	1894	Athens, N. Y.
44	161119	KNWB	St. s.	KERSHAW ⊙	2,741	1,654	282.0	42.0	16.2	1899	Wilmington, Del.
45	218727	LSJQ	St. s.	KESHENA	427	187	142.0	27.5	14.8	1919	Superior, Wis.
46	136740	KQGJ	St. s.	[16] KETCHIKAN ⊙	2,373	1,679	237.5	42.0	23.4	1899	Lorain, Ohio.
47	161165		St. s.	Kewaunee	95	65	95.0	24.0	8.4	1900	Kewaunee, Wis.
48	218740	LSKH	St. s.	KEWANEE ✚Ⓐ	3,550	2,125	318.4	46.0	23.6	1919	Elizabeth, N. J.
49	161014		St. s.	KEYSTONE	94	54	87.5	19.0	11.0	1891	Buffalo, N. Y.
50	14478		St. s.	Kickemuit	24	16	52.5	17.4	4.7	1888	Noank, Conn.
51	209401	LCGD	St. s.	KILAUEA	1,338	806	240.6	36.1	17.0	1911	San Francisco, Calif.
52	214282		St. s.	Kill Van Kull	364	320	122.2	30.5	8.5	1916	South Rondout, N. Y.
53	161157	KQBP	St. s.	*Kinau*	975	773	195.0	33.0	16.0	1883	Philadelphia, Pa.
54	107755		St. s.	[17] Kin-Dave	98	67	80.4	20.4	7.0	1902	Saugatuck, Mich.
55	205668		St. s.	[18] Kinetic	94	55	76.0	21.0	9.6	1908	Noank, Conn.
56	217458	LPMN	St. s.	[19] KING ✚⊙	2,624	1,626	251.0	43.6	26.2	1918	Cleveland, Ohio.
57	161039		St. s.	King Philip	279	197	138.3	23.3	8.0	1893	Bath, Me.
58	161141		St. s.	Kingfisher	22	15	45.0	13.0	4.5	1900	San Francisco, Calif.
59	161217	KRWC	St. s.	KINGFISHER	301	152	130.0	24.0	14.5	1902	....do....
60	219306	LTWJ	St. s.	KINGFISHER	414	209	139.4	25.2	14.2	1919	Savannah, Ga.
61	224653		St. s.	Kingfisher	135	92	107.2	18.4	12.7	1918	Boston, Mass.
62	157607		St. s.	[20] Kingston	171	116	93.0	24.5	6.7	1901	Tacoma, Wash.

[1] Formerly (a St. s. Kate Jones. b U. S. S. Seminole. c U. S. Q. M. C. Gen'l Ayres.)
[2] Formerly st. s. San Ramon.
[3] Formerly st. s. (a Arthur W. Palmer. b Catherine Moran.)
[4] Formerly st. s. (a Wallace B. Flint. b Coleraine.)
[5] Formerly (a st. s. Katy. b U. S. S. Katy.)
[6] Formerly st. p. Nantasket.
[7] Formerly st. s. S. B. Greacen.
[8] Formerly (a U. S. R. C. Alexander Hamilton. b st. s. Hamilton. c st. s. Pilot.)
[9] Formerly st. s. (a Roslyn. b Towanda.)

Line No.	Service	Crew	Indicated horse-power	Name of owner	Home port	Address of owner
1	Tow.	7	300	John B. Breymann	Toledo, Ohio	
2	Oys.	8	215	J. & J. W. Elsworth Co. (N. J.)	New York, N. Y.	212 Fulton Market.
3	Tow.	8	150	C. R. Harms	Port Arthur, Tex.	Orange, Tex.
4	Frt.	18	400	Redwood Steamship Co. (Calif.)	San Francisco, Calif.	Monadnock Building.
5	Tow.	5	95	Pfaff & Smith Builders Supply Co. (W. Va.)	Pittsburgh, Pa.	Charleston, W. Va.
6	Frt.	24	800	Katherine Donovan Steamship Co. (Del.)	San Francisco, Calif.	260 California Street.
7	Tow.	4	475	Alpha Towing & Transportation Co. (N. J.)	New York, N. Y.	15 Whitehall Street.
8	Tow.	10	400	Thomas Tracy	do	1 Broadway.
9	Tow.	4	80	Nugent Sand Co. (Ky.)	Louisville, Ky.	
10	Tow.	7	250	Lamberts Point Towboat Co. (Va.)	Norfolk, Va.	
11	Tow.	2	25	Commissioners of Fairmount Park	Philadelphia, Pa.	127 City Hall.
12	Frt.	46	•4,500	Luckenbach Steamship Co. (Del.)	New York, N. Y.	44 Whitehall Street.
13	Tow.	7	87	Chesley Tug & Barge Co. (Wash.)	Seattle, Wash.	Ferry Dock.
14	Frt.	45	•3,000	United States Shipping Board	Philadelphia, Pa.	Bourse Building.
15	Frt.	7	1,000	Keansburg Steamboat Co. (N. Y.)	Perth Amboy, N. J.	Keansburg, N. J.
16	Tow.	5	200	Newark & New York Towboat Co. (N. J.)	Newark, N. J.	1 Passaic Street.
17	Frt.	5	150	Newark Express & Transportation Co. (N. J.)	do	
18	Frt.	51	•2,500	United States Shipping Board	do	Kearny, N. J.
19	Fsh.	2	65	Ira McVay	Providence, R. I.	Cranston, R. I.
20	Frt.	20	1,500	Canada Atlantic Transit Co. (Minn.)	Duluth, Minn.	Board of Trade Building.
21	Oys.	8	125	F. W. Darling	Newport News, Va.	Hampton, Va.
22	Plt.	15	250	Gulf Export & Transportation Co. (Tex.)	Port Arthur, Tex.	Beaumont, Tex.
23	Msc.	1	40	George A. Frezn	Burlington, Vt.	South Hero, Vt.
24	Tow.	6	300	James J. Kehoe (N. Y.)	New York, N. Y.	49 South Street, N. Y.
25	Tnk.	38	2,600	United States Shipping Board	Wilmington, Del.	
26	Frt.	40	2,800	do	San Francisco, Calif.	369 Pine Street.
27	Tnk.	35	2,300	do	Wilmington, Del.	
28	Frt.	15	924	Kelley Island Lime & Transport Co. (Ohio)	Sandusky, Ohio	Kellys Island, Ohio.
29	Fer.	18	1,200	William Edenborn	New Orleans, La.	8018 Hampson Street.
30	Tow.	8	350	Southern Transportation Co. (N. J.)	Philadelphia, Pa.	Commercial Trust Building.
31	Tow.	12	100	Woods Construction Co. (Nebr.)	St. Louis, Mo.	
32	Tow.	4	300	Great Lakes Towing Co. (N. J.)	Duluth, Minn.	N. P. Dock.
33	Frt.	36	800	West Ports Steamship Line (Wis.)	Milwaukee, Wis.	27 Erie Street.
34	Frt.	43	•2,500	United States Shipping Board	Philadelphia, Pa.	Bourse Building.
35	Drg.	8	150	City of Philadelphia	do	City Hall.
36	Frt.	38	2,000	American-Hawaiian Steamship Co. (N. J.)	New York, N. Y.	8 Bridge Street.
37	Tow.	5	600	Andrew J. Harper	Baltimore, Md.	104 Marine Bank Building.
38	Pas.	20	155	Louisville & Cincinnati Packet Co. (Ky.)	Louisville, Ky.	
39	Pas.	8	300	Carnival City Packet Co. (Iowa)	Des Moines, Iowa	Davenport, Iowa.
40	Tow.	5	250	Flannery Towing Line (N. Y.)	New York, N. Y.	11 Moore Street.
41	Frt.	51	2,500	United States Shipping Board	do	45 Broadway.
42	Frt.	60	4,000	American Ship & Commerce Navigation Corporation (N. Y.).	do	39 Broadway.
43	Tow.	5	200	Ira J. Brussel	do	17 Battery Place.
44	Frt.	40	3,100	Merchants & Miners Transportation Co. (Md.).	Baltimore, Md.	Light and Redwood Streets.
45	Tow.	17	800	Southern Transportation Co. (N. J.)	Philadelphia, Pa.	Commercial Trust Building.
46	Frt.	1	900	Alaska S. S. Co. (Nev.)	New York, N. Y.	120 Broadway.
47	Frt.	4	90	Harry S. Howard	Port Huron, Mich.	Bay City, Mich.
48	Tnk.	37	1,800	Associated Oil Co. (Calif.)	San Francisco, Calif.	79 New Montgomery Street.
49	Tow.	8	650	Keystone Towing Co. (N. Y.)	New York, N. Y.	1 Broadway.
50	Msc.	2	40	Charles Swift	do	166 Sixty-eighth Street (B).
51	Pas.	45	2,600	Inter Island Steam Navigation Co. (Hawaii)	Honolulu, Hawaii	42 Queen Street.
52	Frt.	7	300	New York & New Jersey Steamboat Co. (N. J.).	Perth Amboy, N. J.	
53	Pas.	64	650	Inter Island Steam Navigation Co (Hawaii)	Honolulu, Hawaii	42 Queen Street.
54	Msc.	4	100	W. B. Davidson	Milwaukee, Wis.	228 East Water Street.
55	Frt.	8	250	Tice Towing Line (N. J.)	New York, N. Y.	17 Battery Place.
56	Frt.	27	1,300	King S. S. Corporation (Del.)	Duluth, Minn.	McDougall Terrace.
57	Pas.	10	600	Dixon S. S. Co. (Mass.)	Boston, Mass.	Commercial Wharf.
58	Tow.	2	80	C. E. Shea	Seward, Alaska	
59	Tow.	15	630	William J. Brew	New York, N. Y.	116 Broad Street.
60	Fsh.	21	500	Deep Sea Fisheries (Me.)	Rockland, Me.	
61	Fsh.	9	1,200	A. Stuart Matheson	New York, N. Y.	Hotel Breslin.
62	Pas.	13	300	Washington Route (Wash.)	Seattle, Wash.	Pier 3.

[10] Formerly st. s. Active.

[11] Formerly st. w. {a John S. Summers. b D. T. Flesher.

[12] Formerly st. s. Alpha.

[13] Formerly st. s. David B. Dearborn.

[14] Formerly {a German st. s. Elsass. b st. s. Apelles.

[15] Formerly st. s. {a Arthur. b Keran Flannery. c Edna Aldrich.

[16] Formerly st. s. Eureka.

[17] Formerly st. s. Kin-Dave.

[18] Formerly st. s. Henry G. Crew.

[19] Formerly st. s. Lake Faristell.

[20] Formerly st. s. Defiance.

Line No.	Official No.	Signal letters	Rig	Name of vessel	Tonnage		Dimensions			When built	Where built
					Gross	Net	Length	Breadth	Depth		
							Feet	*Feet*	*Feet*		
1	161198		St. s.	Kingston	78	53	74.7	22.8	7.2	1902	Kennebunkport, Me.
2	201932		St. w.	[1] Kinser	62	52	91.6	22.8	3.9	1905	Dubuque, Iowa
3	215375	LHNS	St. s.	Kiowa ⊙	2,039	1,263	251.0	43.5	20.0	1917	Cleveland, Ohio
4	220780	MBTH	St. s.	Kiowa	2,309	1,440	251.0	43.6	22.2	1920	Wyandotte, Mich.
5	218039	LRCP	St. s.	Kishacoquillas ✚	5,039	3,046	390.0	54.2	27.6	1919	Hog Island, Pa.
6	218185	LRJM	St. s.	Kisnop ✚	5,874	4,536	410.5	54.2	27.0	1919	Portsmouth, N. H.
7	214056		St. s.	Kitsap II	258	149	140.6	25.6	7.3	1916	Portland, Oreg.
8	222639		St. s.	Kittanning	148	100	79.1	20.0	6.6	1922	New Baltimore, N. Y.
9	218698	LSHK		Kittegaun ✚	5,989	3,707	400.7	54.2	30.4	1919	Harriman, Pa.
10	161209		St. s.	Kittie D	20	14	53.9	12.4	4.4	1902	Buffalo, N. Y.
11	155242		St. s.	[2] Kitty Hunter	15	10	64.0	10.5	3.8	1893	Chicago, Ill.
12	222803		St. w.	Kiwanis	142	142	140.0	29.0	4.9	1923	Dubuque, Iowa
13	224401		St. s.	Klamath ✚	1,952	925	234.0	45.0	17.0	1924	San Francisco, Calif.
14	205787		St. s.	Klihyam	125	55	89.6	22.0	9.6	1908	Bandon, Oreg.
15	161114		St. w.	Klondyke	406	242	120.8	27.5	5.8	1898	Dutch Harbor, Alaska
16	222019		St. s.	[3] Knappton	76	35	78.2	19.8	7.4	1903	Portland, Oreg.
17	14292		St. s.	Knickerbocker	123	61	103.2	23.9	9.4	1873	Philadelphia, Pa.
18	203772	KVSM	St. s.	Knickerbocker	310	192	130.0	32.9	10.0	1907	Noank, Conn.
19	14495		St. s.	Knight Templar	38	19	62.1	16.7	7.4	1890	Milwaukee, Wis.
20	218207	LRKF	St. s.	Knoxville ✚	3,283	2,001	324.0	46.2	25.0	1919	Newark, N. J.
21	221587	MDCN	St. s.	Knoxville City ✚⊙	5,686	3,450	424.2	56.2	26.5	1921	Chickasaw, Ala.
22	145960		St. w.	[4] Kochalene	127	67	100.4	21.5	5.0	1903	Wilmington, N. C.
23	209709	LCHT	St. s.	Kodiak	148	101	100.0	19.2	12.4	1912	Seattle, Wash.
24	219050	LTGD	St. s.	Kootenai ✚	3,545	2,174	324.0	46.2	25.0	1919	Newark, N. J.
25	216667	LMHG	St. s.	[5] Kosciuszko ✚	4,986	3,085	376.4	52.3	27.0	1918	Sparrows Point, Md.
26	221891		St. w.	Kosmosdale	140	140	123.0	24.0	4.6	1922	Madison, Ind.
27	161208	KRSC	St. s.	Kroonland ⊙	11,932	7,055	560.0	60.2	21.2	1902	Philadelphia, Pa.
28	207780	LBPT	St. s.	Kulshan	926	573	160.3	32.0	20.7	1910	Seattle, Wash.
29	216829	LMRG	St. s.	Kuwa ✚	3,019	1,752	272.9	46.1	24.1	1918	Portland, Oreg.
30	161140	KPSM	St. s.	Kvichak ⊙	1,063	610	200.2	35.5	16.0	1900	do
31	92176		St. s.	[6] L. A. Dempsey	41	20	62.5	15.9	6.8	1890	Philadelphia, Pa.
32	205129		St. s.	L. C. Sabin	98	34	74.0	20.0	11.6	1908	Chicago, Ill.
33	213231		St. s.	L. C. Ward	37	25	61.0	18.5	3.7	1915	Vanceboro, N. C.
34	223538		St. s.	[7] L. D. Potter	258	134	113.5	24.0	11.7	1910	Philadelphia, Pa.
35	141349		St. w.	L. E. Patton	94	92	126.0	24.5	4.5	1894	Dubuque, Iowa
36	211657		St. s.	L. E. Thompson	22	15	60.0	14.3	4.7	1913	Portland, Oreg.
37	209608		St. w.	L. G. Neal	43	43	80.1	22.1	3.3	1912	Des Arc, Ark.
38	202604		St. c.	L. H. Marrero	163	163	118.0	53.0	7.5	1905	Jeffersonville, Ind.
39	216986	LNCQ	St. s.	L. J. Drake ✚⊙	6,693	4,796	419.6	57.2	30.0	1918	Seattle, Wash.
40	116266		St. s.	[8] L. L. Barth	683	491	185.0	35.0	13.3	1889	West Bay City, Mich.
41	220453		St. s.	L. M. Bowers	8,262	6,436	580.0	60.2	27.8	1920	Lorain, Ohio
42	141326		St. s.	L. P. Smith	73	36	67.0	18.2	9.1	1894	Cleveland, Ohio
43	141584		St. p.	L. S. Thorne	1,217	1,217	304.0	57.0	7.3	1898	Dubuque, Iowa
44	141847	KSHJ	St. s.	L. Y. Schermerhorn	181	123	98.3	22.7	11.4	1903	Camden, N. J.
45	206189		St. s.	La Belle ✚	6,407	4,876	504.0	54.0	30.0	1909	Lorain, Ohio
46	221461		St. w.	La Belle	310	228	148.5	28.4	5.6	1921	Jeffersonville, Ind.
47	213909	LFSV	St. s.	La Brea ⊙	6,665	4,157	435.0	56.2	33.7	1916	San Francisco, Calif.
48	209642		St. w.	La Center	67	64	65.0	16.8	3.1	1912	La Center, Wash.
49	222426		St. s.	La Paloma	30	18	59.8	13.3	5.3	1922	Clinton, Wash.
50	221103	MCNJ	St. s.	La Placentia ✚△	8,272	5,107	440.4	58.2	32.8	1921	Los Angeles, Calif.
51	221691	MDGK	St. s.	La Purisima ✚△	5,091	3,032	392.3	51.2	30.4	1921	do
52	141050		St. s.	La Salle	1,935	1,596	266.0	38.0	19.0	1890	Cleveland, Ohio
53	213149		St. s.	[9] La Salle	96	49	75.0	20.0	12.5	1915	Ashtabula, Ohio
54	222332		St. s.	La Salle	677	334	161.6	54.9	15.9	1922	Toledo, Ohio
55	218865	LSRD	St. s.	Labette ✚⊙	4,989	3,051	390.0	54.2	27.6	1919	Hog Island, Pa.
56	140930	KJFD	St. s.	Lackawanna ✚	1,973	1,179	260.0	39.2	21.6	1888	Cleveland, Ohio
57	202552		St. s.	[10] Lackawanna	857	583	177.2	39.0	15.8	1905	Wilmington, Del.
58	205349		St. s.	[11] Lackawanna ✚⊙	6,971	5,482	530.0	56.2	32.0	1908	Ecorse, Mich.
59	219073		St. s.	[12] Lackawanna	181	123	94.2	25.0	13.2	1919	Nyack, N. Y.
60	219048	LTGB	St. s.	Lackawanna Bridge ✚	3,545	2,174	324.0	46.2	25.0	1919	Newark, N. J.
61	218789	LSNK	St. s.	Lackawanna Valley ✚⊙	3,299	2,007	324.0	46.2	25.0	1919	do
62	206474		St. s.	Lady Alyce	8	5	39.0	10.0	3.4	1909	Poulsbo, Wash.
63	221597	MDCS	St. s.	[13] Lafayette	173	118	94.3	25.3	13.1	1919	Sharptown, Md.
64	218790	LSNM	St. s.	Lafcomo ✚⊙	5,562	3,434	390.0	54.2	27.6	1919	Hog Island, Pa.
65	216660		St. w.	Lafourche	180	99	111.4	24.5	4.5	1918	Lockport, La.
66	141432		St. s.	Lagonda	3,647	3,017	375.6	45.8	23.3	1896	West Bay City, Mich.

[1] Formerly st. w. May Stewart.
[2] Formerly st. s. Osceola.
[3] Formerly U. S. A. st. s. Major Guy Howard.
[4] Formerly st. w. {a Tar Heel. b Farmer.
[5] Formerly st. s. Cape Lookout.
[6] Formerly st. s. Mascot.

Line No.	Service	Crew	Indicated horsepower	Name of owner	Home port	Address of owner
1	Frt.	5	125	Narragansett Bay Oyster Co. (R. I.)	Providence, R. I	85 Gano Street.
2	Tow.	8	160	W. M. Davis Stave Co	Memphis, Tenn	
3	Frt.	30	1,200	Clyde S. S. Co. (Me.)	New York, N. Y	Pier 36, North River.
4	Frt.	21	1,200	Independent S. S. Co. (Del.)	Detroit, Mich	Wyandotte, Mich.
5	Tnk.	42	[9] 2,500	United States Shipping Board	Philadelphia, Pa	Bourse Building.
6	Frt.	57	2,800	....do	Portsmouth, N. H	
7	Pas.	16	2,200	Navy Yard Route (Wash.)	Seattle, Wash	Colman Dock
8	Pas.	3	200	Manhattan State Hospital	New York, N. Y	Ward's Island, N. Y.
9	Frt.	48	[8] 3,000	United States Shipping Board	Philadelphia, Pa	Bourse Building.
10	Fsh.	2	30	Nicholson & Hall Boiler & Welding Co. (N. Y.).	Buffalo, N. Y	176 Ohio Street.
11	Pas.	3	75	Will H. Hunter	Erie, Pa	219 Sassafras Street.
12	Pas.	9	175	Cairo City Ferry Co. (Ill.)	St. Louis, Mo	Cairo, Ill.
13	Fer.	13	1,400	Southern Pacific Co. (Ky.)	San Francisco, Calif	65 Market Street.
14	Tow.	4	300	Port of Bandon (Oreg.)	Marshfield, Oreg	Bandon, Oreg.
15	Pas.	12	190	American Yukon Navigation Co. (W. Va.)	Juneau, Alaska	St. Michael, Alaska.
16	Tow.	5	225	Knappton Towboat Co. (Wash.)	Astoria, Oreg	Knappton, Wash.
17	Tow.	7	75	Independent Towboat Co. (Del.)	Wilmington, Del	
18	Frt.	6	500	New York & Hastings Steamboat Co. (N. Y.)	New York, N. Y	25 Broadway.
19	Tow.	7	275	Edward E. Gillen Towing Co. (Wis.)	Milwaukee, Wis	288 E. Water Street.
20	Frt.	37	[9] 1,500	United States Shipping Board	Newark, N. J	Kearny, N. J.
21	Frt.	57	[8] 3,500	United States Steel Products Co. (N. J.)	New York, N. Y	30 Church Street.
22	Frt.	8	200	J. E. Kocha	Wilmington, N. C	Columbia, S. C.
23	Whl.	10	375	North Pacific Sea Products Co. (S. Dak.)	Seattle, Wash	L. C. Smith Building.
24	Frt.	37	[9] 1,500	United States Shipping Board	Newark, N. J	Kearny, N. J.
25	Frt.	44	3,000	Polish American Navigation Corporation (Del.).	New York, N. Y	206 Broadway.
26	Tow.	10	225	Stephen Green	Evansville, Ind	New Albany, Ind.
27	Pas.	257	9,200	International Mercantile Marine Co. (N. J.)	New York, N. Y	1 Broadway.
28	Pas.	24	1,250	Puget Sound Navigation Co. (Nev.)	Seattle, Wash	32 Colman Dock.
29	Frt.	49	1,400	United States Shipping Board	Portland, Oreg	514 Spalding Building.
30	Pas.	23	1,000	Alaska Packers Association (Calif.)	San Francisco, Calif	111 California Street.
31	Frt.	4	250	John J. Dempsey	Philadelphia, Pa	507 Bullitt Building.
32	Tow.	13	800	Great Lakes Towing Co. (N. J.)	Duluth, Minn	N. P. Dock.
33	Frt.	2	40	A. E. Spence	Baltimore, Md	
34	Tow.	12	650	L. D. Potter	Wilmington, N. C	
35	Tow.	12	135	New Orleans Coal & Bisso Towboat Co. (Del.).	New Orleans, La	123 Walnut Court.
36	Frt.	2	125	Hackett Digger Co. (Oreg.)	Portland, Oreg	500 Concord Building.
37	Tow.	11	40	Edward Swinney	Memphis, Tenn	Des Arc, Ark.
38	Fer.	9	260	Louisiana Avenue Ferry Co. (La.)	New Orleans, La	171 Walnut Street.
39	Tnk.	41	3,000	Standard Oil Co. (N. J.)	New York, N. Y	26 Broadway.
40	Frt.	14	355	Construction Materials Co. (Ind.)	Chicago, Ill	Gary, Ind.
41	Frt.	32	2,300	Continental Steamship Co. (Minn.)	Duluth, Minn	800 Alworth Building.
42	Tow.	4	300	Great Lakes Dredge & Dock Co. (N. J.)	....do	First National Bank.
43	Pas.	20	980	Texas & Pacific Ry. Co	New York, N. Y	
44	Tow.	12	550	American Dredging Co. (Pa.)	Philadelphia, Pa	308 Chestnut Street.
45	Frt.	32	1,760	LaBelle Steamship Co. (Ohio)	Cleveland, Ohio	Leader-News Building.
46	Tow.	24	700	Wheeling Steel Corporation (Del.)	Pittsburgh, Pa	Oliver Building.
47	Tnk.	38	2,500	Union Oil Co. (Calif.)	Los Angeles, Calif	Union Oil Building.
48	Frt.	1	50	W. H. Hembree	Portland, Oreg	190 Boundary Avenue.
49	Tow.	2	100	Nellie S. Rogers	Tacoma, Wash	Everett, Wash.
50	Tnk.	42	3,300	Union Oil Co. of Calif. (Calif.)	Los Angeles, Calif	Union Oil Building.
51	Tnk.	33	2,800	....do	....do	Do.
52	Frt.	22	735	Atlas Steamship Co. (Minn.)	Duluth, Minn	103 Board of Trade.
53	Tow.	4	400	Fitz Simons and Connell Dredge & Dock Co. (Me.).	Chicago, Ill	10 South La Salle Street.
54	Fer.	22	1,700	Detroit & Windsor Ferry Co. (Mich.)	Detroit, Mich	Foot Woodward Avenue.
55	Frt.	35	[9] 2,200	United States Shipping Board	Philadelphia, Pa	Bourse Building.
56	Frt.	19	800	Bessie A. Somerville	Pensacola, Fla	
57	Fer.	7	1,400	Hoboken Ferry Co. (N. J.)	New York, N. Y	90 West Street.
58	Frt.	32	1,800	Bethlehem Transportation Corporation (Del.).	Cleveland, Ohio	Union Trust Building.
59	Tow.	11	450	Delaware, Lackawanna & Western R. R. Co. (Pa.).	New York, N. Y	143 Liberty Street.
60	Frt.	37	[9] 1,500	United States Shipping Board	Newark, N. J	Kearny, N. J.
61	Frt.	37	[9] 1,500	....do	....do	
62	Fsh.	1	30	Lucas Lawrence	Seattle, Wash	Marysville, Wash.
63	Tow.	5	550	Lehigh Valley R. R. Co. (N. J.)	New York, N. Y	Pier 11, North River.
64	Frt.	43	[9] 2,500	United States Shipping Board	Philadelphia, Pa	Bourse Building.
65	Tow.	12	200	Alexander Barker	New Orleans, La	Lockport, La.
66	Frt.	19	1,250	Interlake Steamship Co. (Ohio)	Cleveland, Ohio	Fairport, Ohio.

[7] Formerly U. S. Q. M. C. Gen. George H. Weeks.
[8] Formerly st. s. S. S. Wilhelm.
[9] Formerly st. s. Henry E. Gillen.
[10] Formerly st. s. Woodbury.
[11] Formerly st. s. {a Daniel B. Meacham. b Edwin E. Slick.
[12] Formerly st. s. Hauler.
[13] Formerly st. s. Vulcan II.

Line No.	Official No.	Signal letters	Rig	Name of vessel	Tonnage		Dimensions			When built	Where built
					Gross	Net	Length	Breadth	Depth		
							Feet	*Feet*	*Feet*		
1	216776	LMNQ	St. s.	LAKE AKERA	2,357	1,437	250.5	43.8	22.2	1918	Wyandotte, Mich.
2	216194	LKNH	St. s.	LAKE ALLEN	2,308	1,378	253.5	43.8	20.4	1918	Ecorse, Mich.
3	216926	LMWG	St. s.	LAKE ALVADA	2,329	1,448	251.0	43.6	24.2	1918	Cleveland, Ohio.
4	216403	LKTQ	St. s.	LAKE ANNETTE	2,177	1,287	250.5	43.7	20.4	1918	Manitowoc, Wis.
5	217059	LNHD	St. s.	LAKE ARLINE	2,084	1,223	251.0	43.7	19.2	1918	Superior, Wis.
6	216866	LMSR	St. s.	LAKE AURICE	2,353	1,429	251.0	43.7	22.2	1918	do.
7	216999	LNDM	St. s.	LAKE BEACON	2,338	1,431	250.5	43.5	22.6	1918	Chicago, Ill.
8	217230	LNTF	St. s.	LAKE BELONA	2,350	1,418	250.5	43.6	22.2	1918	Saginaw, Mich.
9	216600	LMFJ	St. s.	LAKE BENBOW	2,368	1,445	250.5	43.8	22.2	1918	Wyandotte, Mich.
10	216329	LKRH	St. s.	LAKE BENTON	2,018	1,248	251.0	43.5	20.0	1918	Lorain, Ohio.
11	216814	LMQN	St. s.	LAKE BERDAN	2,342	1,413	250.5	43.5	22.6	1918	Chicago, Ill.
12	216657	LMGW	St. s.	LAKE BLANCHESTER	2,346	1,436	251.0	43.5	24.2	1918	Cleveland, Ohio.
13	216669	LMHJ	St. s.	LAKE BLEDSOE	2,316	1,368	251.0	43.5	22.4	1918	Buffalo, N. Y.
14	216915	LMVS	St. s.	LAKE BUCKEYE	2,338	1,431	250.5	43.5	22.6	1918	Chicago, Ill.
15	216037	LJSG	St. s.	LAKE BUTLER	1,948	1,157	251.0	43.8	18.5	1918	Wyandotte, Mich.
16	217155	LNPD	St. s.	LAKE CAHOON	2,339	1,456	251.0	43.6	22.2	1918	Lorain, Ohio.
17	217207	LNSB	St. s.	LAKE CALISTOGA	2,379	1,447	250.5	43.7	22.5	1918	Toledo, Ohio.
18	217264	LNWB	St. s.	LAKE CALLICOON	2,379	1,447	250.5	43.7	22.5	1918	do.
19	218007	LRBJ	St. s.	LAKE CANAVERAL	2,352	1,404	251.0	43.6	22.0	1919	Saginaw, Mich.
20	218168	LRHV	St. s	LAKE CANDELARIA	2,352	1,404	251.0	43.6	22.0	1919	do.
21	218395	LRSQ	St. s	LAKE CANNONSBURG	2,352	1,404	251.0	43.6	22.0	1919	do.
22	216295	LKJP	St. s	LAKE CAPENS	2,026	1,200	251.0	43.5	20.0	1918	Superior, Wis.
23	217309	LPVK	St. s	LAKE CATHCOON	2,319	1,418	251.0	43.6	22.2	1918	Buffalo, N. Y.
24	216528	LMBV	St. s	LAKE CATHERINE	2,016	1,193	252.0	43.5	18.9	1918	Toledo, Ohio.
25	216091	LJVP	St. s	LAKE CHARLES	2,013	1,245	251.0	43.5	20.0	1918	Lorain, Ohio.
26	216424	LKVC	St. s	LAKE CHARLOTTE	2,239	1,341	253.5	43.5	22.5	1918	Ashtabula, Ohio.
27	217603	LPWN	St. s	LAKE CHARLOTTESVILLE	2,364	1,437	251.0	43.7	22.1	1919	Toledo, Ohio.
28	216454	LKVR	St. s	LAKE CHELAN	2,010	1,227	252.0	43.5	18.9	1918	do.
29	216501	LMBD	St. s	LAKE CONESUS	2,292	1,367	253.5	43.8	20.4	1918	Ecorse, Mich.
30	217154	LNPC	St. s	LAKE COPLEY	2,379	1,483	251.0	43.6	22.2	1918	Lorain, Ohio.
31	216098	LJVW	St. s	LAKE CRESCENT	2,054	1,251	247.2	43.5	18.9	1918	Chicago, Ill.
32	216168	LKMV	St. s	LAKE CRYSTAL	2,308	1,378	253.5	43.8	20.4	1918	Ecorse, Mich.
33	216981	LNCG	St. s	LAKE DANCEY	2,323	1,407	251.0	43.7	22.2	1918	Superior, Wis.
34	216483	LKWQ	St. s	LAKE DARAGA	2,371	1,447	250.2	43.8	22.2	1918	Wyandotte, Mich.
35	216903	LMVG	St. s	LAKE DELANCEY	2,316	1,368	251.0	43.5	22.4	1918	Buffalo, N. Y.
36	217119	LNKP	St. s	LAKE DESHA	2,338	1,431	250.5	43.5	22.6	1918	Chicago, Ill.
37	216891	LMTS	St. s	LAKE DEVAL	2,329	1,453	251.0	43.5	24.2	1918	Lorian, Ohio.
38	216539	LMCH	St. s	LAKE DUNCAN	2,367	1,471	251.0	43.5	24.2	1918	Cleveland, Ohio.
39	216808	LMQH	St. s	LAKE DYMER	2,357	1,429	251.0	43.7	22.2	1918	Superior, Wis.
40	216717	LMJS	St. s	LAKE ECKHART	2,337	1,432	251.0	43.5	24.2	1918	Lorain, Ohio.
41	216790	LMPK	St. s	LAKE ELIKO	2,330	1,435	251.0	43.5	24.2	1918	do.
42	216050	LJSR	St. s	LAKE ELIZABETH	2,308	1,378	253.5	43.8	20.4	1918	Ecorse, Mich.
43	218295	LRPJ	St. s	LAKE ELKWATER	2,730	1,693	253.4	43.6	26.0	1919	do.
44	218100	LRFW	St. s	LAKE ELKWOOD	2,730	1,693	253.4	43.6	26.0	1919	do.
45	218713	LSJB	St. s	LAKE ELLENDALE	2,674	1,658	253.4	43.8	26.0	1919	do.
46	218448	LRVD	St. s	LAKE ELLENORAH	2,681	1,662	253.4	43.6	26.0	1919	do.
47	218897	LSTQ	St. s	LAKE ELLERSLIE	2,674	1,658	253.4	43.8	26.0	1919	do.
48	218895	LSTN	St. s	LAKE ELLIJAY	2,674	1,658	253.4	43.8	26.0	1919	do.
49	219019	LTFB	St. s	LAKE ELLITHORPE	2,674	1,658	253.4	43.8	26.0	1919	do.
50	219031	LTFH	St. s	LAKE ELLSBURY	2,674	1,658	253.4	43.8	26.0	1919	do.
51	218959	LTBG	St. s	LAKE ELLSWORTH	2,674	1,658	253.4	43.8	26.0	1919	do.
52	219201	LTPG	St. s	LAKE ELMDALE	2,674	1,658	253.4	43.8	26.0	1919	do.
53	219032	LTFJ	St. s	LAKE ELMHURST	2,674	1,658	253.4	43.8	26.0	1919	do.
54	219291	LTVN	St. s	LAKE ELMONT	2,674	1,658	253.4	43.8	26.0	1919	do.
55	219461	LVGS	St. s	LAKE ELMSFORD	2,674	1,658	253.4	43.8	26.0	1919	do.
56	219542	LVMF	St. s	LAKE ELMWOOD	2,674	1,658	253.4	43.8	26.0	1920	do.
57	218921	LSVT	St. s	LAKE ELON	2,676	1,660	253.4	43.7	26.2	1919	Ashtabula, Ohio.
58	219044	LTFQ	St. s	LAKE ELPUEBLO	2,674	1,664	253.4	43.7	26.2	1919	do.
59	219405	LVDH	St. s	LAKE ELSAH	2,674	1,663	253.4	43.8	26.2	1919	do.
60	216816	LMQR	St. s	LAKE ELSINORE	2,330	1,435	251.0	43.5	24.2	1918	Lorain, Ohio.
61	219572	LVNG	St. s	LAKE ELVA	2,674	1,663	253.4	43.8	26.2	1920	Ashtabula, Ohio.
62	219631	LVQR	St. s	LAKE ELWIN	2,674	1,658	253.4	43.8	26.0	1920	Ecorse, Mich.
63	216366	LKSD	St. s	LAKE ENNIS	2,371	1,447	250.2	43.8	22.2	1918	Wyandotte, Mich.
64	218478	LRWH	St. s	LAKE FABLUS	2,606	1,612	251.0	43.6	26.1	1919	do.
65	218439	LRVC	St. s	LAKE FABYAN	2,606	1,612	251.0	43.6	26.1	1919	do.
66	218679	LSGM	St. s	LAKE FAGUNDUS	2,606	1,612	251.0	43.6	26.1	1919	do.
67	218640	LSFT	St. s	LAKE FAIRFAX	2,606	1,612	251.0	43.6	26.1	1919	do.
68	218680	LSGN	St. s	LAKE FAIRLIE	2,606	1,612	251.0	43.6	26.1	1919	do.
69	219067	LTHD	St. s	LAKE FAIRPORT	2,606	1,612	251.0	43.6	26.1	1919	do.
70	218694	LSHF	St. s	LAKE FALAMA	2,606	1,609	251.0	43.6	26.2	1919	Superior, Wis.
71	219414	LVDS	St. s	LAKE FALUN	2,606	1,612	251.0	43.6	26.1	1919	Wyandotte, Mich.
72	218708	LSHV	St. s	LAKE FANBUSH	2,598	1,610	251.0	43.6	26.1	1919	Lorain, Ohio.
73	219471	LVHF	St. s.	LAKE FANDANGO	2,606	1,612	251.0	43.6	26.1	1919	Wyandotte, Mich.
75	219480	LVHP	St. s	LAKE FANDON	2,606	1,612	251.0	43.6	26.1	1919	do.
75	219110	LTJH	St. s	LAKE FANQUIER	2,592	1,613	251.0	43.6	26.1	1919	Lorain, Ohio.
76	218881	LSRV	St. s	LAKE FANSDALE	2,598	1,609	251.0	43.6	26.1	1919	do.
77	218418	LRTF	St. s	LAKE FARABEE	2,642	1,639	251.0	43.6	26.1	1919	Cleveland, Ohio.
78	218600	LSDC	St. s	LAKE FARBER	2,638	1,634	251.0	43.6	26.1	1919	do.
79	217822	LQNR	St. s	LAKE FARESMAN	2,592	1,604	251.0	43.6	26.1	1919	Wyandotte, Mich.

Line No.	Service	Crew	Indicated horsepower	Name of owner	Home port	Address of owner
1	Frt.	36	1,450	United States Shipping Board	Norfolk, Va	Army Base.
2	Frt.	35	1,200	do	New York, N. Y	45 Broadway.
3	Frt.	33	1,100	do	do	Do.
4	Frt.	34	1,250	do	Norfolk, Va	Army Base.
5	Frt.	27	1,200	do	Duluth, Minn	Superior, Wis.
6	Frt.	36	1,200	do	do	Do.
7	Frt.	48	1,000	do	Chicago, Ill	
8	Frt.	39	1,600	do	New York, N. Y	45 Broadway.
9	Frt.	40	1,300	do	Milwaukee, Wis	Manitowoc, Wis.
10	Frt.	33	2,000	do	New York, N. Y	45 Broadway.
11	Frt.	48	1,300	do	Chicago, Ill	
12	Frt.	33	1,200	do	New York, N. Y	Do.
13	Frt.	36	1,200	do	Norfolk, Va	Army Base.
14	Frt.	32	1,300	do	do	Do.
15	Frt.	50	1,300	do	Detroit, Mich	
16	Frt.	32	1,200	do	Cleveland, Ohio	Lorain, Ohio.
17	Frt.	29	1,200	do	New York, N. Y	45 Broadway.
18	Frt.	29	1,250	do	New Orleans, La	Carondelet Building.
19	Frt.	34	1,400	do	Norfolk, Va	Army Base.
20	Frt.	40	1,300	do	New York, N. Y	45 Broadway.
21	Frt.	39	1,400	do	Port Huron, Mich	Saginaw, Mich.
22	Frt.	30	1,200	do	Duluth, Minn	Superior, Wis.
23	Frt.	36	1,400	do	Savannah, Ga	Realty Building.
24	Frt.	28	1,200	do	New York, N. Y	45 Broadway.
25	Frt.	33	1,200	do	do	Do.
26	Frt.	36	1,500	do	do	Do.
27	Frt.	36	1,250	do	Philadelphia, Pa	Bourse Building.
28	Frt.	38	1,200	do	Norfolk, Va	Army Base.
29	Frt.	48	1,250	do	Detroit, Mich	Wyandotte, Mich.
30	Frt.	32	1,200	do	New York, N. Y	45 Broadway.
31	Frt.	48	1,300	do	New Orleans, La	Carondelet Building.
32	Frt.	36	1,250	do	Norfolk, Va	Army Base.
33	Frt.	40	1,200	do	Duluth, Minn	Superior, Wis.
34	Frt.	48	1,300	do	New York, N. Y	45 Broadway.
35	Frt.	37	1,200	do	Norfolk, Va	Army Base.
36	Frt.	56	1,300	do	Chicago, Ill	
37	Frt.	35	1,200	do	Philadelphia, Pa	Bourse Building.
38	Frt.	37	1,200	do	New York, N. Y	45 Broadway.
39	Frt.	40	1,200	do	Duluth, Minn	Superior, Wis.
40	Frt.	33	1,200	do	New York, N. Y	45 Broadway.
41	Frt.	36	1,200	do	Norfolk, Va	Army Base.
42	Frt.	48	1,500	do	Detroit, Mich	Wyandotte, Mich.
43	Frt.	42	1,600	do	New York, N. Y	45 Broadway.
44	Frt.	42	1,500	do	Detroit, Mich	Wyandotte, Mich.
45	Frt.	42	1,500	do	do	Do.
46	Frt.	42	1,500	do	do	Do.
47	Frt.	42	1,500	do	Baltimore, Md	22 Light Street.
48	Frt.	42	1,500	do	New Orleans, La	Carondelet Building.
49	Frt.	32	1,200	do	New York, N. Y	45 Broadway.
50	Frt.	32	1,500	do	Norfolk, Va	Army Base.
51	Frt.	42	1,500	do	Detroit, Mich	Wyandotte, Mich.
52	Frt.	42	1,500	do	do	Do.
53	Frt.	42	1,500	do	New York, N. Y	45 Broadway.
54	Frt.	42	1,400	do	do	Do.
55	Frt.	42	1,500	do	do	Do.
56	Frt.	42	1,500	do	Baltimore, Md	22 Light Street.
57	Frt.	32	1,500	do	do	Do.
58	Frt.	35	1,400	do	New York, N. Y	45 Broadway.
59	Frt.	35	1,500	do	do	Do.
60	Frt.	33	1,200	do	Norfolk, Va	Army Base.
61	Frt.	33	1,500	do	Savannah, Ga	Realty Building.
62	Frt.	42	1,500	do	Detroit, Mich	Wyandotte, Mich.
63	Frt.	48	1,300	do	do	Do.
64	Frt.	32	1,500	do	New Orleans, La	Carondelet Building.
65	Frt.	32	1,500	do	New York, N. Y	45 Broadway.
66	Frt.	36	1,500	do	Detroit, Mich	Wyandotte, Mich.
67	Frt.	36	1,500	do	Baltimore, Md	22 Light Street.
68	Frt.	36	1,500	do	New Orleans, La	Carondelet Building.
69	Frt.	32	1,500	do	New York, N. Y	45 Broadway.
70	Frt.	29	1,500	do	do	Do.
71	Frt.	36	1,100	do	do	Do.
72	Frt.	27	1,500	do	New Orleans, La	Carondelet Building.
73	Frt.	36	1,500	do	Norfolk, Va	Army Base.
74	Frt.	36	1,500	do	Detroit, Mich	Wyandotte, Mich.
75	Frt.	35	1,500	do	Baltimore, Md	22 Light Street.
76	Frt.	35	1,200	do	New York, N. Y	45 Broadway.
77	Frt.	32	1,500	do	do	Do.
78	Frt.	32	1,200	do	do	Do.
79	Frt.	36	1,300	do	do	Do.

Line No.	Official No.	Signal letters	Rig	Name of vessel	Tonnage		Dimensions			When built	Where built
					Gross	Net	Length	Breadth	Depth		
							Feet	*Feet*	*Feet*		
1	217237	LNTP	St. s	LAKE FARGE	2,624	1,628	251.0	43.6	26.2	1918	Cleveland, Ohio
2	218852	LSQT	St. s	LAKE FARIBAULT	2,603	1,610	251.0	43.6	26.1	1919	do
3	219064	LTQW	St. s	LAKE FARLEY	2,599	1,615	251.0	43.6	26.1	1919	do
4	218116	LRQK	St. s	LAKE FARLIN	2,581	1,577	251.0	43.6	26.0	1919	Superior, Wis
5	218559	LSCD	St. s	LAKE FARRAGUT	2,606	1,609	251.0	43.6	26.2	1919	do
6	218692	LSHC	St. s	LAKE FARRAR	2,606	1,609	251.0	43.6	26.2	1919	do
7	218882	LSRW	St. s.	LAKE FAULK	2,598	1,609	251.0	43.6	26.1	1919	Lorain, Ohio
8	219111	LTJK	St. s.	LAKE FAVONIA	2,592	1,613	251.0	43.6	26.1	1919	do
9	219182	LTNH	St. s.	LAKE FAXON	2,592	1,613	251.0	43.6	26.1	1919	do
10	218766	LSMK	St. s.	LAKE FEAR	2,344	1,399	251.0	43.6	22.0	1919	Saginaw, Mich
11	219183	LTNJ	St. s.	LAKE FELDON	2,592	1,613	251.0	43.6	26.1	1919	Lorain, Ohio
12	219445	LVQC	St. s.	LAKE FENN	2,592	1,613	251.0	43.6	26.1	1919	do
13	219574	LVNJ	St. s.	LAKE FEODORA	2,592	1,613	251.0	43.6	26.1	1920	do
14	219260	LTSF	St. s.	LAKE FERNALDA	2,595	1,613	251.0	43.6	26.1	1919	Cleveland, Ohio
15	218954	LTBC	St. s.	LAKE FERNANDO	2,594	1,610	251.0	43.6	26.1	1919	Buffalo, N. Y
16	219186	LTNP	St. s.	LAKE FERRONA	2,598	1,615	251.0	43.6	26.1	1919	Cleveland, Ohio
17	218330	LRQG	St. s.	LAKE FESTINA	2,559	1,586	251.0	43.6	25.8	1919	Toledo, Ohio
18	218384	LRSQ	St. s.	LAKE FESTUS	2,571	1,588	248.6	43.7	25.9	1919	do
19	218509	LSBC	St. s.	LAKE FIBRE	2,571	1,588	248.6	43.7	25.9	1919	do
20	218767	LSMN	St. s.	LAKE FIELDING	2,571	1,588	248.6	43.7	25.9	1919	do
21	219003	LTDG	St. s.	LAKE FIFE	2,559	1,586	251.0	43.6	25.8	1919	do
22	219101	LTJC	St. s.	LAKE FIGART	2,559	1,586	251.0	43.6	25.8	1919	do
23	219115	LTJN	St. s.	LAKE FIGHTING	2,559	1,586	251.0	43.6	25.8	1919	do
24	218900	LSTR	St. s.	LAKE FISCUS	2,713	1,679	253.4	43.8	26.9	1919	Superior, Wis
25	219112	LTJM	St. s.	LAKE FITCH	2,713	1,679	253.4	43.8	26.9	1919	do
26	219177	LTNC	St. s.	LAKE FITHIAN	2,686	1,665	253.4	43.8	26.3	1919	do
27	219847	LWFT	St. s.	LAKE FLAG	2,686	1,665	253.4	43.8	26.3	1920	do
28	218805	LSPG	St. s.	LAKE FLAGON	2,609	1,610	251.0	43.6	26.2	1919	Duluth, Minn
29	218831	LSQD	St. s.	LAKE FLAGSTAFF	2,609	1,610	251.0	43.6	26.2	1919	do
30	219068	LTHF	St. s.	LAKE FLATONIA	2,609	1,610	251.0	43.6	26.2	1919	do
31	219188	LTNR	St. s.	LAKE FLATTERY	2,609	1,610	251.0	43.6	26.2	1919	do
32	219654	LVRS	St. s.	LAKE FLORAVISTA	2,606	1,612	251.0	43.6	26.2	1920	do
33	219655	LVRT	St. s.	LAKE FLORIAN	2,606	1,612	251.0	43.6	26.2	1920	do
34	219656	LVRW	St. s.	LAKE FLORIS	2,606	1,612	251.0	43.6	26.2	1920	do
35	217580	LPVH	St. s.	LAKE FLUME	2,592	1,604	251.0	43.6	26.1	1919	Wyandotte, Mich
36	217600	LPWJ	St. s.	LAKE FLUSHING	2,592	1,604	251.0	43.6	26.1	1919	do
37	217613	LQBD	St. s.	LAKE FLYNUS	2,592	1,604	251.0	43.6	26.1	1919	do
38	217658	LQDM	St. s.	LAKE FOLCROFT	2,592	1,604	251.0	43.6	26.1	1919	do
39	217719	LQHC	St. s.	LAKE FONDA	2,592	1,604	251.0	43.6	26.1	1919	do
40	216998	LNDG	St. s.	LAKE FONDULAC	2,338	1,431	250.5	43.5	22.6	1918	Chicago, Ill
41	217785	LQKT	St. s.	LAKE FONTANA	2,592	1,604	251.0	43.6	26.1	1919	Wyandotte, Mich
42	217754	LQJV	St. s.	LAKE FONTANET	2,592	1,604	251.0	43.6	26.1	1919	do
43	217644	LQCR	St. s.	LAKE FORKVILLE	2,624	1,623	251.0	43.6	26.2	1919	Cleveland, Ohio
44	217813	LQND	St. s.	LAKE FORSBY	2,624	1,622	251.0	43.6	26.2	1919	do
45	217852	LQPS	St. s.	LAKE FOSSIL	2,624	1,622	251.0	43.6	26.2	1919	do
46	217235	LNTK	St. s.	LAKE FOSTORIA	2,618	1,601	251.0	43.6	25.8	1918	Superior, Wis
47	217304	LPCD	St. s.	LAKE FOUCHE	2,615	1,601	251.0	43.6	25.8	1918	do
48	217437	LPKM	St. s.	LAKE FOXBORO	2,593	1,580	251.0	43.6	25.8	1918	do
49	217669	LQDV	St. s.	LAKE FOXCRAFT	2,593	1,580	251.0	43.6	25.8	1919	do
50	217820	LQNM	St. s.	LAKE FRAICHUR	2,593	1,580	251.0	43.6	25.8	1919	do
51	217821	LQNP	St. s.	LAKE FRALEY	2,593	1,580	251.0	43.6	25.8	1919	do
52	216571	LMDK	St. s.	LAKE FRANCES	2,016	1,193	252.0	43.5	18.9	1918	Toledo, Ohio
53	217308	LPCH	St. s.	LAKE FRANCONIA	2,621	1,621	251.0	43.6	26.2	1918	Lorain, Ohio
54	217409	LPHR	St. s.	LAKE FRAY	2,622	1,621	251.0	43.6	26.2	1918	do
55	217675	LQFG	St. s.	LAKE FRAZEE	2,622	1,617	251.0	43.6	26.2	1919	do
56	217670	LQDW	St. s.	LAKE FREEBORN	2,622	1,621	251.0	43.6	26.2	1919	do
57	217765	LQKF	St. s.	LAKE FREED	2,622	1,617	251.0	43.6	26.2	1919	do
58	217764	LQKD	St. s.	LAKE FREELAND	2,622	1,617	251.0	43.6	26.2	1919	do
59	217814	LQNF	St. s.	LAKE FREEZEOUT	2,622	1,617	251.0	43.6	26.2	1919	do
60	217880	LQRP	St. s.	LAKE FRENCHTON	2,622	1,620	251.0	43.6	26.2	1919	do
61	218011	LRBN	St. s.	LAKE FRIAR	2,622	1,620	251.0	43.6	26.2	1919	do
62	218267	LRNK	St. s.	LAKE FRIO	2,616	1,611	251.0	43.6	26.2	1919	do
63	218489	LRWM	St. s.	LAKE FROLONO	2,608	1,613	251.0	43.6	26.1	1919	do
64	218499	LRWQ	St. s.	LAKE FRUGALITY	2,608	1,613	251.0	43.6	26.1	1919	do
65	218616	LSDQ	St. s.	LAKE FRUMET	2,608	1,614	251.0	43.6	26.1	1919	do
66	217857	LQPW	St. s.	LAKE FUGARD	2,607	1,603	251.0	43.6	26.2	1919	Buffalo, N. Y
67	217856	LQPV	St. s.	LAKE FURLEY	2,607	1,603	251.0	43.6	26.2	1919	do
68	218472	LRWD	St. s.	LAKE FURLOUGH	2,607	1,604	251.0	43.6	26.2	1919	do
69	220129	LWQP	St. s.	LAKE FURNAS	2,677	1,660	253.4	43.8	26.2	1920	Saginaw, Mich
70	218718	LSJF	St. s.	LAKE GADSDEN	2,689	1,667	253.4	43.8	26.2	1919	Manitowoc, Wis
71	219121	LTJW	St. s.	LAKE GAITHER	2,689	1,667	253.4	43.8	26.2	1919	do
72	216663	LMHC	St. s.	LAKE GAKONA	2,368	1,445	250.5	43.8	22.2	1918	Wyandotte, Mich
73	219090	LTHS	St. s.	LAKE GALATA	2,689	1,667	253.4	43.8	26.2	1919	Manitowoc, Wis
74	219120	LTJV	St. s.	LAKE GALEWOOD	2,689	1,667	253.4	43.8	26.2	1919	do
75	219816	LWDR	St. s.	LAKE GANADO	2,677	1,660	253.4	43.8	26.2	1920	Saginaw, Mich
76	220676	MBPW	St. s.	LAKE GANO	2,677	1,660	253.4	43.8	26.2	1920	do
77	216811	LMQK	St. s.	LAKE GARDNER	2,292	1,367	253.5	43.8	20.4	1918	Ecorse, Mich
78	216870	LMST	St. s.	LAKE GARZA	2,331	1,433	251.0	43.5	24.2	1918	Lorain, Ohio
79	216978	LNCB	St. s.	LAKE GASPAR	2,331	1,433	251.0	43.6	24.2	1918	do

Line No.	Service	Crew	Indicated horsepower	Name of owner	Home port	Address of owner
1	Frt.	32	1,300	United States Shipping Board	New York, N. Y.	45 Broadway.
2	Frt.	32	1,500	do	Cleveland, Ohio	
3	Frt.	35	1,500	do	do	
4	Frt.	41	1,200	do	New Orleans, La.	Carondelet Building.
5	Frt.	41	1,200	do	Duluth, Minn.	Superior, Wis.
6	Frt.	41	1,200	do	do	Do.
7	Frt.	35	1,500	do	Cleveland, Ohio	Lorain, Ohio.
8	Frt.	35	1,500	do	do	Do.
9	Frt.	35	1,500	do	New York, N. Y.	45 Broadway.
10	Frt.	40	1,400	do	Norfolk, Va.	
11	Frt.	30	1,500	do	Cleveland, Ohio	Lorain Ohio.
12	Frt.	35	1,500	do	New York, N. Y.	45 Broadway.
13	Frt.	35	1,000	do	do	Do.
14	Frt.	32	1,500	do	Cleveland, Ohio	Lorain, Ohio.
15	Frt.	35	1,500	do	Philadelphia, Pa.	Bourse Building.
16	Frt.	32	1,500	do	do	Do.
17	Frt.	33	1,100	do	New York, N. Y.	45 Broadway.
18	Frt.	28	1,500	do	Toledo, Ohio	
19	Frt.	32	1,600	do	New York, N. Y.	Do.
20	Frt.	24	1,500	do	Toledo, Ohio	
21	Frt.	32	1,500	do	do	
22	Frt.	24	1,500	do	Norfolk, Va.	Army Base.
23	Frt.	24	1,400	do	Toledo, Ohio	
24	Frt.	33	1,600	do	New York, N. Y.	45 Broadway.
25	Frt.	33	1,500	do	do	Do.
26	Frt.	33	1,500	do	New Orleans, La.	Carondelet Building.
27	Frt.	33	1,500	do	Philadelphia, Pa.	Bourse Building.
28	Frt.	41	1,500	do	Norfolk, Va.	Army Base.
29	Frt.	33	1,500	do	Duluth, Minn.	Superior, Wis.
30	Frt.	33	1,500	do	do	Do.
31	Frt.	30	1,500	Panama Railroad Co. (N. Y.)	New York, N. Y.	24 State Street.
32	Frt.	35	1,300	United States Shipping Board	do	45 Broadway.
33	Frt.	33	1,500	Lykes Brothers Steamship Co. (La.)	Galveston	1416 Avenue H.
34	Frt.	33	1,500	United States Shipping Board	New Orleans, La.	Carondelet Building.
35	Frt.	48	1,300	do	Norfolk, Va.	Army Base.
36	Frt.	48	1,300	do	Detroit, Mich.	Ecorse, Mich.
37	Frt.	48	1,300	do	New Orleans, La.	Carondelet Building.
38	Frt.	48	1,250	do	New York, N. Y.	45 Broadway.
39	Frt.	48	1,300	do	Norfolk, Va.	Army Base.
40	Frt.	37	1,000	do	New York, N. Y.	45 Broadway.
41	Frt.	48	1,200	do	do	Do.
42	Frt.	37	1,300	do	Norfolk, Va.	Army Base.
43	Frt.	32	1,500	do	New York, N. Y.	45 Broadway.
44	Frt.	31	1,300	do	Norfolk, Va.	Army Base.
45	Frt.	36	1,250	do	Cleveland, Ohio	Lorain, Ohio.
46	Frt.	39	1,200	do	Norfolk, Va.	Army Base.
47	Frt.	27	1,300	do	New York, N. Y.	45 Broadway.
48	Frt.	32	1,200	do	Philadelphia, Pa.	Bourse Building.
49	Frt.	27	1,200	do	Duluth, Minn.	Superior, Wis.
50	Frt.	27	1,200	do	do	Do.
51	Frt.	27	1,200	do	New York, N. Y.	45 Broadway.
52	Frt.	28	1,200	Frank Paramino	San Francisco, Calif.	1 Drumm Street.
53	Frt.	32	1,300	United States Shipping Board	Cleveland, Ohio	Lorain, Ohio.
54	Frt.	32	1,300	do	Norfolk, Va.	Army Base.
55	Frt.	37	1,300	do	do	Do.
56	Frt.	32	1,300	do	do	Do.
57	Frt.	32	1,300	do	Savannah, Ga.	Realty Building.
58	Frt.	32	1,100	do	New York, N. Y.	45 Broadway.
59	Frt.	32	1,300	do	do	Do.
60	Frt.	32	1,300	do	Cleveland, Ohio	Lorain, Ohio.
61	Frt.	32	1,300	do	do	Do.
62	Frt.	36	1,300	do	New Orleans, La.	Carondelet Building.
63	Frt.	36	1,300	do	New York, N. Y.	45 Broadway.
64	Frt.	36	1,100	do	do	Do.
65	Frt.	32	1,300	do	do	Do.
66	Frt.	36	1,200	do	do	Do.
67	Frt.	46	1,200	do	Buffalo, N. Y.	
68	Frt.	35	1,200	do	Norfolk, Va.	Army Base.
69	Frt.	40	1,500	do	New York, N. Y.	45 Broadway.
70	Frt.	30	1,600	Lykes Brothers Steamship Co. (La.)	New Orleans, La.	Carondelet Building.
71	Frt.	48	2,500	United States Shipping Board	New York, N. Y.	45 Broadway.
72	Frt.	48	1,300	do	do	Do.
73	Frt.	41	1,500	do	Baltimore, Md.	22 Light Street.
74	Frt.	41	1,500	do	do	Do.
75	Frt.	40	1,500	do	New York, N. Y.	45 Broadway.
76	Frt.	40	1,200	do	do	Do.
77	Frt.	36	1,250	do	Detroit, Mich.	Wyandotte, Mich.
78	Frt.	33	1,200	do	New York, N. Y.	45 Broadway.
79	Frt.	33	1,200	do	Norfolk, Va.	Army Base.

Line No.	Official No.	Signal letters	Rig	Name of vessel	Tonnage		Dimensions			When built	Where built
					Gross	Net	Length	Breadth	Depth		
							Feet	*Feet*	*Feet*		
1	220826	MBWD	St. s.	Lake Gatun	2,677	1,660	253.4	43.8	26.2	1920	Saginaw, Mich.
2	218476	LRWF	St. s.	Lake Gazette	2,664	1,630	251.0	43.6	26.1	1919	Chicago, Ill.
3	216775	LMNP	St. s.	Lake Gedney	2,333	1,428	251.0	43.5	24.2	1918	Cleveland, Ohio.
4	215765	LJFR	St. s.	[1] Lake George	2,486	1,782	253.0	43.5	27.5	1917	Ashtabula, Ohio.
5	219205	LTPM	St. s.	Lake Gert	2,637	1,619	251.0	43.6	26.1	1919	Chicago, Ill.
6	219204	LTPK	St. s.	Lake Getaway	2,637	1,619	251.0	43.6	26.1	1919	do.
7	219894	LWCN	St. s.	Lake Geyser	2,592	1,613	251.0	43.6	26.1	1920	do.
8	219601	LVPQ	St. s.	Lake Giddings	2,592	1,613	251.0	43.6	26.1	1920	do.
9	217989	LQWM	St. s.	Lake Gilpen	2,664	1,654	251.0	43.6	26.1	1919	Wyandotte, Mich.
10	218115	LRGJ	St. s.	Lake Gilta	2,664	1,654	251.0	43.6	26.1	1919	do.
11	218056	LRDC	St. s.	Lake Giltedge	2,664	1,654	251.0	43.6	26.1	1919	do.
12	218952	LSWV	St. s.	Lake Girardeau	2,344	1,399	251.0	43.6	22.0	1919	Saginaw, Mich.
13	218437	LRTW	St. s.	Lake Girth	2,606	1,612	251.0	43.6	26.1	1919	Wyandotte, Mich.
14	218169	LRHW	St. s.	Lake Gitano	2,606	1,612	251.0	43.6	26.1	1919	do.
15	218438	LRVB	St. s.	Lake Glasco	2,606	1,612	251.0	43.6	26.1	1919	do.
16	219846	LWFS	St. s.	Lake Glaucus	2,686	1,665	253.4	43.8	26.3	1920	Superior, Wis.
17	217913	LQTB	St. s.	Lake Glebe	2,324	1,396	251.0	43.6	22.2	1919	do.
18	218073	LRDT	St. s.	Lake Glencoe	2,324	1,396	251.0	43.6	22.2	1919	do.
19	217017	LNFJ	St. s.	Lake Gorin	2,368	1,445	250.5	43.8	22.2	1918	Wyandotte, Mich.
20	217029	LNFW	St. s.	Lake Gormania	2,397	1,479	250.5	43.6	22.2	1918	do.
21	217042	LNGQ	St. s.	Lake Govan	2,343	1,443	251.0	43.6	22.2	1918	Cleveland, Ohio.
22	217266	LNWC	St. s.	Lake Gradan	2,632	1,610	251.0	43.6	26.2	1918	Chicago, Ill.
23	217789	LQKV	St. s.	Lake Grainger	2,615	1,602	251.0	43.6	26.1	1919	do.
24	217912	LQSW	St. s.	Lake Grama	2,615	1,602	251.0	43.6	26.1	1919	do.
25	217884	LQRT	St. s.	Lake Grampian	2,615	1,602	251.0	43.6	26.1	1919	do.
26	217855	LQPT	St. s.	Lake Grampus	2,615	1,602	251.0	43.6	26.1	1919	do.
27	218117	LRGM	St. s.	Lake Granby	2,615	1,605	251.0	43.6	26.1	1919	do.
28	217204	LNRT	St. s.	Lake Grandon	2,611	1,617	251.0	43.6	26.1	1918	Wyandotte, Mich.
29	217216	LNSM	St. s.	Lake Gratis	2,611	1,617	251.0	43.6	26.1	1918	do.
30	217307	LPCG	St. s.	Lake Grattan	2,611	1,617	251.0	43.6	26.1	1918	do.
31	217367	LPFS	St. s.	Lake Gravella	2,611	1,617	251.0	43.6	26.1	1918	do.
32	217245	LNVC	St. s.	Lake Gravett	2,611	1,617	251.0	43.6	26.1	1918	do.
33	217473	LPNJ	St. s.	Lake Gravity	2,592	1,604	251.0	43.6	26.1	1919	do.
34	217472	LPNH	St. s.	Lake Greenbrier	2,592	1,604	251.0	43.6	26.1	1919	do.
35	217528	LPRW	St. s.	Lake Gretna	2,592	1,604	251.0	43.6	26.1	1919	do.
36	217529	LPSB	St. s.	Lake Grogan	2,592	1,604	251.0	43.6	26.1	1919	do.
37	219850	LWGC	St. s.	Lake Gunni	2,686	1,665	253.4	43.8	26.3	1920	Superior, Wis.
38	219703	LVTN	St. s.	Lake Haresti	2,689	1,667	253.4	43.8	26.2	1920	Manitowoc, Wis.
39	216646	LMGQ	St. s.	Lake Harris	2,217	1,340	253.5	43.5	22.5	1918	Ashtabula, Ohio.
40	216892	LMTV	St. s.	Lake Helen	1,998	1,179	251.0	43.6	18.1	1918	Duluth, Minn.
41	216261	LKQH	St. s.	Lake Hemlock	2,308	1,378	253.5	43.8	20.4	1918	Ecorse, Mich.
42	216841	LMRT	St. s.	Lake Hewes	2,330	1,448	251.0	43.5	24.2	1918	Cleveland, Ohio.
43	219593	LVPH	St. s.	Lake Ikatan	2,689	1,667	253.4	43.8	26.2	1920	Manitowoc, Wis.
44	217971	LQWC	St. s.	Lake Inaha	2,622	1,619	251.0	43.6	26.2	1919	Lorain, Ohio.
45	216990	LNCS	St. s.	Lake Indian	1,991	1,178	251.0	43.6	18.1	1918	Duluth, Minn.
46	218914	LSVN	St. s.	Lake Inglenook	2,606	1,612	251.0	43.6	26.1	1919	Wyandotte, Mich.
47	216569	LMDF	St. s.	Lake Janet	2,292	1,367	253.5	43.8	20.4	1918	Ecorse, Mich.
48	217087	LNJK	St. s.	Lake Kyttle	2,157	1,285	250.5	43.7	20.4	1918	Manitowoc, Wis.
49	216389	LKTB	St. s.	Lake Larga	2,371	1,447	250.2	43.8	22.2	1918	Wyandotte, Mich.
50	216390	LKTC	St. s.	Lake Lasang	2,371	1,447	250.2	43.8	22.2	1918	do.
51	216522	LMBQ	St. s.	Lake Ledan	2,369	1,432	251.0	43.7	22.2	1918	Superior, Wis.
52	216156	LKMJ	St. s.	Lake Lemando	2,370	1,451	251.0	43.5	24.2	1918	Cleveland, Ohio.
53	216678	LMHK	St. s.	Lake Lesa	2,352	1,428	251.0	43.7	22.2	1918	Superior, Wis.
54	217474	LPNK	St. s.	Lake Licoco	2,350	1,418	251.0	43.6	22.0	1919	Saginaw, Mich.
55	216277	LKQT	St. s.	Lake Lida	2,177	1,287	250.5	43.7	20.4	1918	Manitowoc, Wis.
56	217322	LPCV	St. s.	Lake Lilicusun	2,350	1,418	250.5	43.6	22.2	1918	Saginaw, Mich.
57	216805	LMQD	St. s.	Lake Linden	2,150	1,286	250.5	43.7	20.4	1918	Manitowoc, Wis.
58	216406	LKTR	St. s.	Lake Louise	2,242	1,362	253.5	43.5	22.5	1918	Ashtabula, Ohio.
59	216912	LMVQ	St. s.	Lake Marion	2,230	1,354	253.5	43.5	22.5	1918	Ashtabula, Ohio.
60	216587	LMFB	St. s.	Lake Markham	1,998	1,171	251.0	43.6	18.1	1918	Duluth, Minn.
61	216481	LKWP	St. s.	Lake Mary	2,292	1,367	253.5	43.8	20.4	1918	Ecorse, Mich.
62	217183	LNQP	St. s.	Lake Mattato	2,338	1,431	250.5	43.5	22.6	1918	Chicago, Ill.
63	216184	LKMR	St. s.	Lake Maurepas	2,242	1,362	253.5	43.5	22.5	1918	Ashtabula, Ohio.
64	216924	LMWD	St. s.	Lake Medford	2,084	1,223	251.0	43.7	19.2	1918	Superior, Wis.
65	221008	MCJV	St. s.	Lake Miraflores	2,677	1,660	253.4	43.8	26.2	1921	Saginaw, Mich.
66	216399	LKTJ	St. s.	Lake Narka	2,367	1,471	251.0	43.5	24.2	1918	Cleveland, Ohio.
67	219100	LTJB	St. s.	Lake Onawa	2,711	1,672	253.5	43.9	25.9	1919	Manitowoc, Wis.
68	215816	LJHD	St. s.	[2] Lake Ontario	2,003	1,211	250.5	43.7	20.4	1917	do.
69	216716	LMJR	St. s.	Lake Ormoc	2,368	1,445	250.5	43.8	22.2	1918	Wyandotte, Mich.
70	216914	LMVR	St. s.	Lake Osweya	2,416	1,432	250.5	43.8	22.2	1918	Saginaw, Mich.
71	217139	LNMJ	St. s.	Lake Otsquago	2,337	1,430	251.0	43.6	22.2	1918	Buffalo, N. Y.
72	216758	LMKV	St. s.	Lake Pachuta	2,416	1,464	250.5	43.8	22.2	1918	Saginaw, Mich.
73	216609	LMFR	St. s.	Lake Pearl	2,292	1,367	253.5	43.8	20.4	1918	Ecorse, Mich.
74	216226	LKPQ	St. s.	Lake Pewaukee	2,167	1,284	250.5	43.7	20.4	1918	Manitowoc, Wis.
75	217116	LNKG	St. s.	Lake Pickaway	2,339	1,456	251.0	43.6	22.2	1918	Lorain, Ohio.
76	216738	LMKF	St. s.	Lake Pleasant	2,221	1,344	253.5	43.5	22.5	1918	Ashtabula, Ohio.
77	217904	LQSN	St. s.	Lake Saba	2,352	1,401	251.0	43.6	22.0	1919	Saginaw, Mich.

[1] Formerly st. s. Berregaux.

[2] Formerly st. s. War Castle.

Line No.	Service	Crew	Indicated horsepower	Name of owner	Home port	Address of owner
1	Frt.	40	1,500	United States Shipping Board	Port Huron, Mich	Saginaw, Mich.
2	Frt.	38	1,500	do	Chicago, Ill	
3	Frt.	33	1,200	do	Savannah, Ga	Realty Building.
4	Frt.	30	1,200	Davidson Steamship Co. (Minn.)	Duluth, Minn	
5	Frt.	32	1,300	United States Shipping Board	New York, N. Y	45 Broadway.
6	Frt.	32	1,500	do	do	Do.
7	Frt.	32	1,500	do	do	Do.
8	Frt.	32	1,500	do	Chicago, Ill	
9	Frt.	36	1,500	do	Detroit, Mich	Wyandotte, Mich.
10	Frt.	36	1,500	do	Norfolk, Va	Army Base.
11	Frt.	36	1,500	do	New Orleans, La	Carondelet Building.
12	Frt.	40	1,400	do	Norfolk, Va	Army Base.
13	Frt.	36	1,500	do	New Orleans, La	Carondelet Building.
14	Frt.	36	1,500	do	Detroit, Mich	Wyandotte, Mich.
15	Frt.	36	1,500	do	Norfolk, Va	Army Base.
16	Frt.	33	1,400	do	do	Do.
17	Frt.	36	1,200	do	New York, N. Y	45 Broadway.
18	Frt.	37	1,200	do	Norfolk, Va	Army Base.
19	Frt.	48	1,300	do	Detroit, Mich	Wyandotte, Mich.
20	Frt.	36	1,300	do	New York, N. Y	45 Broadway.
21	Frt.	32	1,200	do	Cleveland, Ohio	Lorain, Ohio.
22	Frt.	48	1,300	do	Chicago, Ill	
23	Frt.	38	1,200	do	Norfolk, Va	Army Base.
24	Frt.	38	1,200	do	New Orleans, La	Carondelet Building.
25	Frt.	37	1,200	do	Norfolk, Va	Army Base.
26	Frt.	38	1,200	do	New York, N. Y	45 Broadway.
27	Frt.	38	1,500	do	Chicago, Ill	
28	Frt.	48	1,300	do	Baltimore, Md	22 Light Street.
29	Frt.	48	1,300	do	Norfolk, Va	Army Base.
30	Frt.	48	1,300	do	New York, N. Y	45 Broadway.
31	Frt.	48	1,300	do	do	Do.
32	Frt.	36	1,300	do	Philadelphia, Pa	Bourse Building.
33	Frt.	48	1,300	do	Norfolk, Va	Army Base.
34	Frt.	48	1,300	do	Detroit, Mich	Wyandotte, Mich
35	Frt.	48	1,300	do	New York, N. Y	45 Broadway.
36	Frt.	48	1,000	do	do	Do.
37	Frt.	24	1,400	Lake Gunni Navigation Co. (La.)	New Orleans, La	Whitney-Central Trust & Savings Bank.
38	Frt.	32	1,500	United States Shipping Board	Milwaukee, Wis	Manitowoc, Wis.
39	Frt.	33	1,500	do	New York, N. Y	45 Broadway.
40	Frt.	33	1,250	do	Savannah, Ga	Realty Building.
41	Frt.	36	1,250	do	New York, N. Y	45 Broadway.
42	Frt.	33	1,200	do	Norfolk, Va	Army Base.
43	Frt.	41	1,100	do	New York, N. Y	45 Broadway.
44	Frt.	34	1,300	do	Norfolk, Va	Army Base.
45	Frt.	33	1,250	do	Duluth, Minn	Superior, Wis.
46	Frt.	36	1,500	do	Detroit, Mich	Wyandotte, Mich.
47	Frt.	37	1,250	do	New York, N. Y	45 Broadway.
48	Frt.	43	1,400	do	do	Do.
49	Frt.	48	1,300	do	do	Do.
50	Frt.	48	1,500	do	do	Do.
51	Frt.	37	1,200	do	do	Do.
52	Frt.	33	1,200	do	Norfolk, Va	Army Base.
53	Frt.	36	1,200	do	do	Do.
54	Frt.	40	1,600	do	Port Huron, Mich	Saginaw, Mich.
55	Frt.	33	1,250	do	New York, N. Y	45 Broadway.
56	Frt.	40	1,500	do	Port Huron, Mich	Saginaw, Mich.
57	Frt.	34	1,200	do	New York, N. Y	45 Broadway.
58	Frt.	33	1,500	do	Norfolk, Va	Army Base.
59	Frt.	38	1,500	do	New York, N. Y	45 Broadway.
60	Frt.	31	1,250	do	Duluth, Minn	Superior, Wis.
61	Frt.	48	1,250	do	Detroit, Mich	Wyandotte, Mich.
62	Frt.	48	1,300	do	Chicago, Ill	
63	Frt.	33	1,200	do	New York, N. Y	45 Broadway.
64	Frt.	36	1,200	do	Norfolk, Va	Army Base.
65	Frt.	40	1,500	do	Port Huron, Mich	Saginaw, Mich.
66	Frt.	33	1,200	do	New York, N. Y	45 Broadway.
67	Frt.	41	1,500	do	Milwaukee, Wis	Manitowoc, Wis.
68	Frt.	32	1,250	do	New York, N. Y	45 Broadway.
69	Frt.	48	1,300	do	Detroit, Mich	Wyandotte, Mich
70	Frt.	34	1,600	do	Norfok, Va	Army Base.
71	Frt.	44	1,200	do	Buffalo, N. Y	
72	Frt.	39	1,600	do	Port Huron, Mich	Saginaw, Mich.
73	Frt.	36	1,250	do	Norfolk, Va	Army Base.
74	Frt.	31	1,250	do	New York, N. Y	45 Broadway.
75	Frt.	32	1,200	do	New Orleans, La	Carondelet Building.
76	Frt.	33	1,500	do	New York, N. Y	45 Broadway.
77	Frt.	39	1,400	do	Norfolk, Va	Army Base.

Line No.	Official No.	Signal letters	Rig	Name of vessel	Tonnage		Dimensions			When built	Where built
					Gross	Net	Length	Breadth	Depth		
							Feet	*Feet*	*Feet*		
1	216052	LJSV	St. s.	LAKE ST. CLAIR	2,308	1,378	253.5	43.8	20.4	1918	Ecorse, Mich.
2	216185	LKND	St. s.	LAKE ST. REGIS	2,238	1,336	253.5	43.5	22.5	1918	Ashtabula, Ohio
3	217086	LNJH	St. s.	LAKE SANFORD	2,232	1,357	253.5	43.6	20.2	1918	do
4	217657	LQDK	St. s.	LAKE SAPOR	2,592	1,604	251.0	43.6	26.1	1919	Wyandotte, Mich.
5	216278	LKQV	St. s.	LAKE SHAWANO	2,177	1,287	250.5	43.7	20.4	1918	Manitowoc, Wis.
6	216570	LMDG	St. s.	LAKE SILVER	2,292	1,367	253.5	43.8	20.4	1918	Ecorse, Mich.
7	218721	LSJK	St. s.	LAKE SINCARA	2,715	1,690	253.4	43.7	26.2	1919	Ashtabula, Ohio
8	219430	LVFN	St. s.	LAKE SLAVI	2,674	1,658	253.4	43.8	26.0	1919	Ecorse, Mich.
9	217587	LPVQ	St. s.	LAKE STRABO	2,364	1,437	251.0	43.7	22.1	1919	Toledo, Ohio
10	215756	LJFM	St. s.	[1] LAKE SUPERIOR	1,977	1,193	252.0	43.5	18.9	1917	do
11	216150	LKMF	St. s.	LAKE TRAVERSE	1,993	1,177	251.0	43.6	18.1	1918	Duluth, Minn.
12	219404	LVDG	St. s.	LAKE TREBA	2,606	1,612	251.0	43.6	26.1	1919	Wyandotte, Mich.
13	216437	LKVG	St. s.	LAKE WASHBURN	2,121	1,225	251.0	43.7	19.2	1918	Superior, Wis.
14	216330	LKRJ	St. s.	LAKE WEIR	2,015	1,248	251.0	43.5	20.0	1918	Lorain, Ohio
15	216959	LNBJ	St. s.	LAKE WILSON	2,139	1,275	250.5	43.7	20.4	1918	Manitowoc, Wis.
16	216538	LMCG	St. s.	LAKE WIMICO	2,013	1,242	251.0	43.5	20.0	1918	Lorain, Ohio
17	216170	LKNB	St. s.	LAKE WINONA	2,308	1,378	253.5	43.8	20.4	1918	Ecorse, Mich.
18	217045	LNGR	St. s.	LAKE WINOOSKI	2,416	1,432	250.5	43.8	22.2	1918	Saginaw, Mich.
19	216780	LMPG	St. s.	LAKE WINTHROP	2,150	1,286	250.5	43.7	20.4	1918	Manitowoc, Wis.
20	140875		St. s.	Lake Worth	21	12	65.0	14.0	3.0	1887	Jacksonville, Fla.
21	216698	LMHV	St. s.	LAKE YAHARA	2,338	1,431	250.5	43.5	22.6	1918	Chicago, Ill.
22	217053	LNBH	St. s.	LAKE YELVERTON	2,332	1,452	251.0	43.6	24.2	1918	Lorain, Ohio
23	216540	LMCJ	St. s.	LAKE YEMASSEE	2,319	1,431	250.5	43.5	22.6	1918	Chicago, Ill.
24	216874	LMTC	St. s.	LAKE YPSILANTI	2,368	1,445	250.5	43.8	22.2	1918	Wyandotte, Mich.
25	217074	LNHV	St. s.	LAKE ZAISKI	2,332	1,452	251.0	43.6	22.2	1918	Lorain, Ohio
26	216262	LKQJ	St. s.	LAKEHURST	2,308	1,378	253.5	43.8	20.4	1918	Ecorse, Mich.
27	3140		St. s.	[2] *Lakeport*	1,294	643	240.0	36.4	15.6	1880	Wyandotte, Mich.
28	215773	LJFW	St. s.	[3] LAKEVIEW	2,003	1,211	250.5	43.7	20.4	1917	Manitowoc, Wis.
29	216890	LMTR	St. s.	LAKEVILLE	2,292	1,367	253.5	43.8	9.5	1918	Ecorse, Mich.
30	116025		St. s.	LAKEWOOD	1,351	650	246.5	38.5	16.0	1884	Wyandotte, Mich.
31	141723		St. s.	LAKEWOOD	1,016	501	200.0	44.0	17.3	1901	Wilmington, Del.
32	140944	KFGS	St. s.	Lakme	529	404	176.8	38.8	12.6	1883	Port Madison
33	141078		St. s.	[4] Lamberts Point	10	6	44.4	9.8	3.0	1867	Philadelphia, Pa.
34	141217		St. p.	LANCASTER	919	692	205.4	56.1	10.7	1892	Sparrows Point, Md.
35	141802		St. s.	LANCASTER	223	145	92.0	22.0	12.0	1902	Richmond, Va.
36	209830		St. w.	Lancaster	48	48	89.0	18.0	3.0	1912	Kingston Mines, Ill.
37	216451	LKVP	St. s.	LANCASTER	5,871	3,530	434.3	57.7	27.1	1918	Chester, Pa.
38	141067		St. s.	Langell Boys	467	306	156.6	33.8	10.6	1890	St. Clair, Mich.
39	209272		St. s.	Langlois	31	21	51.6	13.2	5.8	1911	Manitowoc, Wis.
40	141160		St. s.	LANNAN	25	12	57.7	13.3	5.7	1891	Baltimore, Md.
41	219250	LTRQ	St. s.	LANSDOWNE	5,479	3,378	400.7	54.2	30.4	1919	Chester, Pa.
42	200595	KSVF	St. s.	[5] LANSING	4,560	3,428	389.4	47.2	27.6	1890	Newcastle, England
43	219931	LWJM	St. s.	LAS VEGAS	5,403	3,362	410.0	54.4	27.2	1920	Los Angeles, Calif.
44	219772	LWCD	St. s.	Latham (concrete)	6,287	3,893	420.7	54.0	34.4	1919	Mobile, Ala.
45	217380	LPQH	St. s.	LATIN AMERICAN	168	75	97.2	23.6	10.2	1918	Bath, Me.
46	207935	LBQM	St. s.	LATOUCHE	2,332	1,481	240.0	41.0	28.0	1910	Seattle, Wash.
47	141418		St. w.	Laura	58	58	92.0	22.0	3.9	1895	Arrow Rock, Mo.
48	141703		St. s.	Laura	56	36	70.0	19.4	8.6	1901	Scranton, Miss.
49	80759		St. s.	[6] Laura H. Williams	45	30	57.6	16.0	8.0	1880	Brooklyn, N. Y.
50	157390		St. s.	[7] Laura M. Keeler	93	46	78.5	20.5	9.7	1893	Tottenville, N. Y.
51	141183		St. w.	Laurance	62	56	88.0	26.2	3.8	1891	Madison, Ind.
52	141134		St. s.	Laurel	51	35	72.7	19.0	5.0	1891	Tottenville, N. Y.
53	141852		St. s.	Laurel	67	37	65.7	16.8	7.0	1903	New Orleans, La.
54	141856		St. s.	Laurel	41	28	52.2	15.8	6.1	1903	South Bend, Wash.
55	217647	LQCV	St. s.	LAUREL	4,296	2,639	339.3	49.1	26.5	1919	Baltimore, Md.
56	140946		St. s.	Lauretta Spedden	26	13	55.9	14.2	7.3	1888	do
57	220049	MBNV	St. s.	LAVADA	6,052	3,762	402.5	53.0	32.0	1920	Baypoint, Calif.
58	141529		St. w.	Lavelle Young	506	396	140.0	32.0	6.9	1898	Portland, Oreg.
59	105883		St. p.	[8] *Lawrence*	451	298	146.2	30.0	7.9	1880	Philadelphia, Pa.
60	206615		St. s.	Lawrence	13	11	39.6	10.0	3.5	1908	West De Pere, Wis.
61	214973		St. s.	[9] Lawrence	134	91	95.4	25.2	6.4	1917	Morristown, N. Y.
62	140451		St. s.	Leader	59	29	72.6	18.5	8.2	1881	Philadelphia, Pa.
63	140718		St. w.	Leader	236	156	144.0	32.0	6.5	1884	Stockton, Calif.
64	209227		St. s.	Leader	27	9	48.0	13.5	5.6	1909	Nacknack, Alaska
65	141863		St. s.	Leander Wilcox	205	101	126.0	22.3	9.2	1903	Noank, Conn.
66	218159		St. s.	[10] Leathem D. Smith	122	83	89.2	21.0	9.5	1893	Toledo, Ohio
67	204720		St. s.	[11] LEBANON	6,971	5,482	530.0	56.2	32.0	1907	Ecorse, Mich.
68	221358	MCVG	St. s.	LEBEC	6,900	4,250	435.0	56.2	33.5	1921	Alameda, Calif.
69	223475	MFHT	St. s.	LEBORE	8,289	4,546	549.6	72.2	40.5	1923	do
70	201663		St. s.	Lee Kimball, jr.	58	39	80.7	18.7	7.0	1904	Scranton, Miss.
71	200631		St. s.	[12] Lee L. Salmen	75	34	69.0	19.7	5.5	1903	Slidell, La.
72	209864		St. s.	Leelanau	29	19	53.5	14.3	6.5	1900	Provemont, Mich.
73	141644	KPVH	St. s.	LEHIGH	446	303	136.0	26.0	13.4	1900	Port Richmond, N. Y.

[1] Formerly st. s. War Bayonet.
[2] Formerly st. s. Boston.
[3] Formerly st. s. War Victor.
[4] Formerly U. S. G. S. st. s. Sagadahoc.
[5] Formerly British st. s. Queen.
[6] Formerly st. s. (a) W. H. Bentley, (b) Thomas A. Quigley.
[7] Formerly st. s. D. S. Arnott.

Line No.	Service	Crew	Indicated horsepower	Name of owner	Home port	Address of owner
1	Frt.	36	1,250	United States Shipping Board	New York, N. Y.	45 Broadway.
2	Frt.	33	1,500	do	do	Do.
3	Frt.	32	1,250	do	Cleveland, Ohio	Lorain, Ohio.
4	Frt.	48	1,300	do	New York, N. Y.	45 Broadway.
5	Frt.	35	1,250	do	Norfolk, Va.	Army Base.
6	Frt.	48	1,250	do	do	Do.
7	Frt.	32	1,500	do	New Orleans, La.	Corondelet Building.
8	Frt.	42	1,500	Lykes Brothers Steamship Co. (La.)	do	925 Whitney Building.
9	Frt.	36	1,250	United States Shipping Board	Norfolk, Va.	Army Base.
10	Frt.	26	1,200	do	New York, N. Y.	45 Broadway.
11	Frt.	26	1,230	do	do	Do.
12	Frt.	36	1,500	do	Detroit, Mich.	Wyandotte, Mich.
13	Frt.	35	1,200	do	Norfolk, Va.	Army Base.
14	Frt.	33	1,250	Construction Materials Co. (Ind.)	Chicago, Ill.	133 West Washington street.
15	Frt.	34	1,550	United States Shipping Board	Savannah, Ga.	Realty Building.
16	Frt.	33	1,200	do	Cleveland, Ohio	Lorain, Ohio.
17	Frt.	48	1,300	do	New York, N. Y.	45 Broadway.
18	Frt.	40	1,600	do	do	Do.
19	Frt.	34	1,200	do	Norfolk, Va.	Army Base.
20	Pas.	4	80	U. D. Hendrickson	Key West, Fla.	Palm Beach, Fla.
21	Frt.	48	1,300	United States Shipping Board	Norfolk, Va.	Army Base.
22	Frt.	32	1,200	do	New York, N. Y.	45 Broadway.
23	Frt.	48	1,300	do	Norfolk, Va.	Army Base.
24	Frt.	33	1,300	do	New York, N. Y.	45 Broadway.
25	Frt.	32	1,250	do	Cleveland, Ohio	Lorain, Ohio.
26	Frt.	48	1,200	do	Norfolk, Va.	Army Base.
27	Frt.	19	750	Reuben W. Eberly	Buffalo, N. Y.	Foot Hudson Street.
28	Frt.	32	1,275	United States Shipping Board	New York, N. Y.	45 Broadway.
29	Frt.	34	1,500	do	do	Do.
30	Frt.	20	650	Reuben W. Eberly	Buffalo, N. Y.	Foot Hudson Street.
31	Fer.	8	1,500	Central R. R. Co. of New Jersey (N. J.)	New York, N. Y.	143 Liberty Street.
32	Frt.	19	366	Caspar Lumber Co. (Calif.)	San Francisco, Calif.	Hobart Building.
33	Tow.	2	80	M. G. Brown	Elizabeth City, N. C.	Edenton, N. C.
34	Pas.	36	980	New York, Albany & Western Steamship Co. (Del.).	New York, N. Y.	Pier 12, East River.
35	Tow.	6	500	Pennsylvania R. R. Co. (Pa.)	do	Pennsylvania Station.
36	Tow.	8	250	Lancaster Coal Co. (Ill.)	Peoria, Ill.	Kingston Mines, Ill.
37	Frt.	39	2,900	Lancaster Steamship Corporation (N. Y.)	New York, N. Y.	25 Beaver Street.
38	Frt.	13	447	Carrollton Steamship Co. (Mich.)	Port Huron, Mich.	Carrollton, Mich.
39	Fsh.	4	57	John G. Muntinga	Milwaukee, Wis.	Racine, Wis.
40	Pas.	10	185	Police commissioner of Baltimore, Md.	Baltimore, Md.	
41	Frt.	43	[9] 3,000	United States Shipping Board	Philadelphia, Pa.	Bourse Building.
42	Tnk.	38	2,100	Union Steamship Co. (N. J.)	Los Angeles, Calif.	Union Oil Building.
43	Frt.	44	3,500	United States Shipping Board	do	
44	Tnk.	45	2,650	do	Mobile, Ala.	
45	Tow.	10	550	Texas Co. (Tex.)	Port Arthur, Tex.	Dock 29.
46	Frt.	23	800	Alaska Steamship Co. (Nev.)	New York, N. Y.	120 Broadway.
47	Tow.	4	120	Daigle Barge Line Co. (La.)	Morgan City, La.	Houma, La.
48	Tow.	9	300	Pascagoula Towing Co. (Miss.)	Gulfport, Miss.	Moss Point, Miss.
49	Tow.	7	75	Jackson Williams	New York, N. Y.	299 McDougal Street (B.).
50	Tow.	9	500	Keeler Transportation Line (N. Y.)	do	1 Broadway.
51	Fer.	5	90	Gordon C. Greene	Cincinnati, Ohio	Foot Sycamore Street.
52	Frt.	5	125	Standard Oyster Co. (Conn.)	Bridgeport, Conn.	South Norwalk, Conn.
53	Tow.	9	165	Pittsburgh Coal Co. (Pa.)	Pittsburgh, Pa.	Oliver Building.
54	Tow.	3	125	Allman Hubble Tug Boat Co. (Wash.)	Seattle, Wash.	Hoquiam, Wash.
55	Frt.	65	[8] 1,800	United States Shipping Board	Baltimore, Md.	22 Light Street.
56	Tow.	5	130	Charles W. Lewis Towing Co. (Md.)	do	Hughes and Henry Streets.
57	Frt.	32	[9] 2,800	United States Shipping Board	San Francisco, Calif.	369 Pine Street.
58	Pas.	20	340	American Yukon Navigation Co. (W. Va.)	Juneau, Alaska	St. Michael, Alaska.
59	Fer.	11	460	Cooper River Ferry Commission (S. C.)	Charleston, S. C.	Central Wharf.
60	Fsh.	3	12	Anton Barlash	Milwaukee, Wis.	695 Greenbush Street.
61	Pas.	6	150	Port Huron & Sarnia Ferry Co. (Mich.)	Port Huron, Mich.	
62	Frt.	5	45	Doane Tow Boat Co. (Mass.)	Boston, Mass.	Lewis Wharf.
63	Pas.	18	550	California Navigation & Improvement Co. (Calif.).	San Francisco, Calif.	Stockton, Calif.
64	Fsh.	3	70	Nack-Nack Packing Co. of California	Unalaska, Alaska	
65	Fsh.	30	250	Fisheries Products Co. (N. C.)	Wilmington, N. C.	
66	Tow.	10	260	Leathem D. Smith	Milwaukee, Wis.	Sturgeon Bay, Wis.
67	Frt.	32	1,800	Bethlehem Transportation Corporation (Del.)	Cleveland, Ohio	Union Trust Building.
68	Tnk.	32	2,800	General Petroleum Corporation (Calif.)	San Francisco, Calif.	310 Sansome Street.
69	Tnk.	44	[9] 5,000	Guaranty Trust Co. (N. Y.)	New York, N. Y.	140 Broadway.
70	Tow.	8	200	Pascagoula Towing Co. (Miss.)	Gulfport, Miss.	Moss Point, Miss.
71	Pas.	7	100	Gulf Coast Transportation Co. (La.)	New Orleans, La.	Whitney Building.
72	Pas.	2	35	John Ver Snyder	Grand Haven, Mich.	Provemont, Mich.
73	Frt.	15	735	Bee Line Transportation Co. (Del.)	Perth Amboy, N. J.	Box 282.

[8] Formerly st. p. Atlantic.
[9] Formerly st. s. John Webster.
[10] Formerly U. S. Light vessel Poe Reef.
[11] Formerly st. s. {a Josiah G. Munro. b Effingham B. Morris.
[12] Formerly st. s. St. Tammany.

Line No.	Official No.	Signal letters	Rig	Name of vessel	Tonnage		Dimensions			When built	Where built
					Gross	Net	Length	Breadth	Depth		
							Feet	*Feet*	*Feet*		
1	202311		St. s.	[1] LEHIGH	6,524	5,101	525.0	55.0	31.0	1905	Loraln, Ohio
2	218450	LRVG	St. s.	LEHIGH	4,983	3,046	390.0	54.2	27.8	1919	Hog Island, Pa
3	218516	LSBG	St. s.	[2] Lehigh	176	29	95.5	24.7	12.2	1919	Green Bay, Wis
4	141650	KQBR	St. s.	Lehua	176	129	112.0	24.1	8.1	1879	San Francisco, Calif
5	220689	MBKN	St. s.	[3] LENA LUCKENBACH	6,749	4,211	425.0	53.8	26.4	1920	Hioga, Japan
6	201528	KTMC	St. s.	LENAPE	637	433	157.7	29.0	17.2	1904	Camden, N. J
7	210769	LCRB	St. s.	LENAPE	5,179	3,889	376.7	50.1	20.6	1912	Newport News, Va
8	140520		St. s.	*Leo*	89	44	83.8	19.0	7.7	1882	Philadelphia, Pa
9	214646		St. w.	Leo	22	22	60.5	18.0	2.8	1916	Mound City, Ill
10	75218		St. s.	[4] Leo F. Reichert	45	23	60.0	14.5	6.0	1869	Philadelphia, Pa
11	126667		St. s.	[5] Leon	85	42	81.0	19.7	9.5	1890	Brooklyn, N. Y
12	141533		St. w.	Leon	638	402	181.0	36.5	6.7	1898	San Francisco, Calif
13	216619		St. s.	Leona	14	9	52.1	12.7	4.1	1897	Baltimore, Md
14	140430		St. s.	Leonard Richards	97	48	86.4	20.8	9.6	1880	Athens, N. Y
15	207272		St. s.	LEONARD B. MILLER	6,291	4,921	504.0	54.0	30.0	1910	Cleveland, Ohio
16	201959		St. s.	LEONARD C. HANNA	6,356	4,922	504.0	54.0	30.0	1905	do
17	141356		St. s.	Leonard J. Busby	126	68	90.7	26.3	9.7	1894	Tomkins Cove, N. Y.
18	136350		St. s.	[6] LEONIA	604	411	145.0	32.0	14.4	1893	Wilmington, Del
19	220493	MBHD	St. s.	Leopard	176	29	94.0	24.6	12.0	1920	Benton Harbor, Mich.
20	77164	KMWD	St. s.	[7] LEOPOLD ADLER	243	121	117.9	23.0	13.0	1894	Newport News, Va.
21	218993		St. w.	Le Roy	33	33	79.7	19.8	2.2	1919	Poplar Bluff, Mo
22	205846	KWSB	St. s.	[8] Leroy	209	142	129.0	22.8	8.8	1874	Boston, Mass
23	207996		St. w.	Leroy	99	99	126.0	26.6	4.0	1910	Point Pleasant, W. Va.
24	211875		St. p.	LESCHI	433	272	169.0	33.0	8.3	1913	Seattle, Wash
25	141334		St. s.	Leslie	38	19	67.0	15.5	7.0	1894	South Haven, Mich.
26	141704		St. s.	LESLIE BALDWIN	23	23	56.0	14.0	6.0	1901	San Francisco, Calif.
27	213519		St. s.	Lester K	40	27	63.0	17.4	6.3	1915	Erie, Pa
28	221659	MDFS	St. s.	LEVANT ARROW	8,046	4,960	468.3	62.7	32.0	1921	Camden, N. J
29	141592		St. s.	Leviathan	109	70	80.9	26.1	7.3	1899	Richmond, Me
30	215446	LHQD	St. s.	[9] LEVIATHAN	59,956	27,696	906.9	100.3	23.7	1914	Hamburg, Germany
31	214484	LGKB	St. s.	LEVISA	2,118	1,259	251.0	43.8	18.2	1916	Wyandotte, Mich
32	217883	LQRS	St. s.	LEWIS LUCKENBACH	10,062	6,784	496.0	68.2	37.2	1919	Quincy, Mass
33	140849		St. s.	Lewis Pulver	71	35	80.0	19.3	8.4	1886	Athens, N. Y
34	211738	LDHG	St. s.	LEWIS K. THURLOW	3,306	2,097	313.5	46.1	23.0	1913	Newport News, Va
35	116110		St. s.	[10] Lewiston (composite)	1,803	1,342	272.3	38.1	18.5	1886	Wyandotte, Mich
36	223498		St. w.	Lewiston	581	442	160.2	35.8	5.9	1923	Portland, Oreg
37	81310	KJBV	St. s.	[11] *Lexington*	1,248	697	246.0	46.0	15.5	1891	Wilmington, Del
38	216715		St. w.	Lexington	82	82	94.5	26.0	3.6	1918	Hermann, Mo
39	145620		St. s.	[12] Libbie Barber	49	24	63.8	17.3	7.6	1892	Jersey City, N. J
40	206762		St. s.	Libbie Purdy	41	28	53.7	16.7	7.6	1909	Chelsea, Mass
41	216541	LMCK	St. s.	LIBERATOR	7,707	5,892	410.0	56.0	29.0	1918	Alameda, Calif
42	62929		St. s.	[13] Liberty	171	116	103.0	28.7	8.0	1891	City Island, N. Y
43	127487		St. s.	[14] Liberty	211	143	139.7	31.2	9.1	1900	Everett, Wash
44	206895		St. s.	Liberty	30	20	47.0	13.0	6.0	1909	Manitowoc, Wis
45	207223		St. s.	Liberty	36	22	67.5	17.8	7.3	1910	Erie, Pa
46	209572		St. p.	Liberty	196	196	141.8	28.7	5.0	1912	Clarington, Ohio
47	210349		St. s.	Liberty	42	23	59.0	15.4	5.7	1912	Portland, Oreg
48	211249		St. s.	[15] LIBERTY	83	77	67.6	20.0	9.2	1913	Buffalo, N. Y
49	217061	LNHG	St. s.	LIBERTY	6,211	3,835	395.5	55.0	31.4	1918	Kearny, N. J
50	217163	LNPM	St. s.	Liberty	324	158	136.2	28.6	13.2	1918	Norfolk, Va
51	217377		St. s.	Liberty	10	7	41.0	11.5	4.0	1918	St. James, Mich
52	219752	LWBG	St. s.	LIBERTY BELL	5,107	3,129	390.0	54.2	27.8	1920	Hog Island, Pa
53	218597	LSDB	St. s.	LIBERTY GLO	4,979	3,060	390.0	54.2	27.8	1919	do
54	218683	LSGR	St. s.	LIBERTY LAND	5,052	3,093	390.0	54.2	27.6	1919	do
55	221073	MCLN	St. s.	LIEBRE	7,057	4,327	435.0	56.2	33.4	1921	Oakland, Calif
56	221356		St. s.	LIEUT. FLAHERTY	727	493	145.2	40.0	15.7	1921	Croton, Conn
57	222829		St. s.	[16] Lieut. E. A. Bumpus	30	20	53.4	12.2	6.4	1905	Camden, N. J
58	221800		St. s.	[17] Lieut. W. L. Murphy	29	11	56.5	13.0	6.4	1909	San Francisco, Calif.
59	218753	LSKV	St. s.	LIGHTBURNE	6,784	5,154	416.8	56.1	31.1	1919	Bath, Me
60	219822	LWDV	St. s.	Lightning	183	92	94.2	24.6	13.2	1920	Milford, Del
61	200720		St. w.	[18] Lightwood	133	133	142.6	28.5	3.7	1884	Little Rock, Ark
62	141861	LSLC	St. s.	LIGONIER	3,737	2,396	352.5	46.4	26.2	1903	Camden, N. J
63	200725	KSWM	St. s.	LIKE LIKE	374	214	136.1	30.1	11.5	1904	San Francisco, Calif.
64	149715		St. s.	Lila May Hardy	19	9	51.5	13.1	5.0	1884	Jersey City, N. J
65	140964		St. s.	Lillian	25	17	57.5	11.2	5.3	1898	San Francisco, Calif.

[1] Formerly st. s. William A. Rogers
[2] Formerly st. s. Suamico.
[3] Formerly st. s. Eastern Soldier.
[4] Formerly st. s. James Roy.
[5] Formerly st. s. {a C. K. Buckley. b Grantham I. Taggart.
[6] Formerly st. s. Easton.
[7] Formerly st. s. {a John H. Estill. b Leopold Adler. c Mary Collins.
[8] Formerly U. S. revenue cutter Dexter.
[9] Formerly {a German st. s. Vaterland. b U. S. S. B. No. 1.

Line No.	Service	Crew	Indicated horse-power	Name of owner	Home port	Address of owner
1	Frt.	32	1,800	Bethlehem Transportation Corporation (Del.)	Cleveland, Ohio	Union Trust Building.
2	Frt.	37	•2,500	United States Shipping Board	Philadelphia, Pa	Bourse Building.
3	Tow.	12	500	Lehigh Valley R. R. Co. (N. J.)	New York, N. Y	143 Liberty Street.
4	Frt.	10	175	Red Salmon Canning Co. (Calif.)	San Francisco, Calif	2 Pine Street.
5	Frt.	40	3,200	Luckenbach Steamship Co. (Del.)	New York, N. Y	44 Whitehall Street.
6	Tow.	19	1,000	Reading Co. (Pa.)	Philadelphia, Pa	Reading Terminal.
7	Pas.	90	3,500	Clyde Steamship Co. (Me.)	New York, N. Y	Pier 36, North River.
8	Tow.	8	500	New Orleans Coal & Bisso Towboat Co. (Del.)	New Orleans, La	123 Walnut Street.
9	Fer.	2	36	Edward Daily	St. Louis, Mo	Commerce, Mo.
10	Tow.	4	150	Reichert Towing Line (N. Y.)	New York, N. Y	85 Commercial Street.
11	Tow.	7	400	Atlantic Tow ng Co. (Del.)	Savannah, Ga	228 E. Bay Street.
12	Pas.	25	700	American Yukon Navigation Co. (W. Va.)	Juneau, Alaska	St. Michael, Alaska.
13	Tow.	3	70	D. D. Churchill	Norfolk, Va	R. F. D. No. 2.
14	Tow.	6	350	Cahill Towing Line (N. J.)	New York, N. Y	140 Broad Street.
15	Frt.	3	1,760	Columbia Steamship Co. (Ohio)	Cleveland, Ohio	1202-1204 Hanna Building.
16	Frt.	32	1,600	Mahoning Steamship Co. (Ohio)	do	Leader-News Building.
17	Tow.	6	350	Wright & Cobb Lighterage Co. (N. Y.)	New York, N. Y	17 Battery Place.
18	Fer.	6	500	Riverside & Fort Lee Ferry Co. (N. Y.)	do	Foot West One hundred and twenty-fifth Street.
19	Tow.	8	700	United States Shipping Board	do	45 Broadway.
20	Tow.	14	800	Wilmington Towing Co	Wilmington, N. C	
21	Frt.	7	24	Brooklyn Cooperage Co. (N. Y.)	St. Louis, Mo	
22	Tow.	13	400	Aiken Towboat & Barge Co. (Fla.)	Pensacola, Fla	812 South Palafox Street.
23	Pas.	13	203	H. C. Donnally	Pittsburgh, Pa	Wheeling, W. Va.
24	Fer.	8	700	County of King (Wash.)	Seattle, Wash	
25	Tow.	4	210	Henry Devine	Milwaukee, Wis	Sturgeon Bay, Wis.
26	Tow.	4	96	Kahului Railroad Co. (Hawaii)	Honolulu, Hawaii	Kahului, Hawaii.
27	Fsh.	6	80	Thomas J. Welsh	Erie, Pa	209 Holland Street.
28	Tnk.	41	3,000	Standard Transportation Co. (Del.)	New York, N. Y	26 Broadway.
29	Frt.	7	325	John B. Astell	do	90 West Broadway.
30	Pas.	1,200	•99,999	United States Shipping Board	do	45 Broadway.
31	Frt.	33	1,300	United Fruit Steamship Corporation (Del.)	do	17 Battery Place.
32	Frt.	52	•4,500	Luckenbach Steamship Co. (Del.)	do	44 Whitehall Street.
33	Pas.	6	150	John E. Moore Co. (N. Y.)	do	17 State Street.
34	Frt.	34	1,200	Mystic Steamship Co. (Mass.)	Boston, Mass	111 Devonshire Street.
35	Frt.	18	700	Cleveland Transportation Co. (Ohio)	Cleveland, Ohio	Fairport, Ohio.
36	Frt.	18	500	Oregon-Washington R. R. & Navigation Co. (Oreg.)	Portland, Oreg	
37	Pas.	55	100	Colonial Navigation Co. (N. Y.)	New York, N. Y	Pier 44, North River.
38	Pas.	4	100	Lafayette County Ferry Co. (Mo.)	St. Louis, Mo	Lexington, Mo.
39	Tow.	5	300	John F. Cahir	New York, N. Y	682 Twelfth Avenue.
40	Tow.	2	110	Commercial Wharf Water Boat Co	Boston, Mass	Commercial Wharf.
41	Frt.	44	2,700	United States Shipping Board	San Francisco, Calif	369 Pine Street.
42	Frt.	10	150	George W. Gascoin	New York, N. Y	15 Exchange Place, Jersey City, N. J.
43	Frt.	5	500	Kitsap County Transportation Co. (Wash.)	Seattle, Wash	Pier 3.
44	Tow.	6	50	Construction Material Co. (Ind.)	Chicago, Ill	133 West Washington Street.
45	Fsh.	6	140	Harry H. Boyd	Erie, Pa	
46	Pas.	14	260	Ohio & Muskingum River Transportation Co. (Ohio).	Cincinnati, Ohio	Box 624, Zanesville, Ohio.
47	Tow.	2	150	Milton Smith	Portland, Oreg	Rainier, Oreg.
48	Tow.	2	200	Benj. L. Cowles	Buffalo, N. Y	31 St. Clair Street.
49	Frt.	47	•2,500	United States Shipping Board	Newark, N. J	Kearny, N. J.
50	Tow.	18	1,000	Southern Transportation Co. (N. J.)	Philadelphia, Pa	Commercial Trust Building.
51	Fsh.	2	40	Harold G. McCann	Grand Haven, Mich	Charlevoix, Mich.
52	Frt.	34	•2,500	United States Shipping Board	Philadelphia, Pa	Bourse Building.
53	Frt.	37	•2,500	do	do	Do.
54	Frt.	37	•2,500	do	do	Do.
55	Tnk.	40	3,000	General Petroleum Corporation (Calif.)	San Francisco, Calif	1281 Greenwich Street.
56	Fer.	6	700	City of Boston (Mass.)	Boston, Mass	
57	Msc.	3	70	F. M. Downing	Cleveland, Ohio	4 Groveland Club.
58	Tow.	2	100	Austin Keegan	San Francisco, Calif	786 Dolores Street.
59	Tnk.	38	3,000	Texas Co. (Tex.)	Port Arthur, Tex	Dock 20.
60	Tow.	8	750	United States Shipping Board	Wilmington, Del	
61	Pas.	20	550	Carrie Joest	New Orleans, La	Rosedale, Miss
62	Tnk.	35	2,200	Gulf Refining Co. (Tex.)	Port Arthur, Tex	West Seventh Street.
63	Pas.	41	443	Inter-Island Steam Navigation Co. (Hawaii).	Honolulu, Hawaii	42 South Queen Street.
64	Tow.	3	45	Charles G. Johnson	New York, N. Y	Jersey City, N. J.
65	Frt.	2	32	Pacific Coast Dredge & Reclamation Co. (Calif.)	San Francisco, Calif	112 Market Street.

[10] Formerly st. s. Susan E. Peck.
[11] Formerly st. s. Washington.
[12] Formerly st. s. {a Theresa Berdon. b Harry R. Wheeler.
[13] Formerly st. s. {a W. E. Peck. b Neutral.
[14] Formerly st. s. City of Everett.
[15] Formerly st. s. Hedge Wickwire.
[16] Formerly U. S. Q. M. C. Lieut. Bumpus.
[17] Formerly U. S. Q. M. C. st. s. Lieut. Wm. L. Murphy.
[18] Formerly {a U. S. Engineers st. w. Henry Sheldon. b St. w. Henry Sheldon.

Line No.	Official No.	Signal letters	Rig	Name of vessel	Tonnage		Dimensions			When built	Where built
					Gross	Net	Length	Breadth	Depth		
							Feet	*Feet*	*Feet*		
1	141840		St. s.	Lillian	174	118	108.4	28.4	8.8	1902	Athens, N. Y.
2	219716	LVWB	St. s.	[1] LILLIAN ⊙	3,482	2,112	328.0	46.2	22.9	1920	Wilmington, Del.
3	202559		St. s.	Lillian	18	9	48.4	12.4	4.2	1905	Elizabeth City, N. C.
4	212341		St. s.	Lillian A	24	19	40.5	12.5	4.3	1914	Northport, Mich.
5	217859	LQRB	St. s.	[2] LILLIAN LUCKENBACH ✚⊙	8,536	5,639	448.9	60.2	28.2	1919	Chester, Pa.
6	141683		St. w.	Lillie	18	16	60.0	17.5	2.8	1900	Kissimmee, Fla.
7	206996		St. s.	Lillie and Agnes	115	80	100.0	20.6	8.2	1909	Perth Amboy, N. J.
8	203029		St. s.	Lilly K	10	7	32.2	9.6	3.5	1905	Manitowoc, Wis.
9	220732	MBRQ	St. s.	LILMAE ✚	5,186	3,686	391.9	51.2	30.0	1920	Savannah, Ga.
10	140478		St. w.	Lily	123	72	92.5	16.4	3.7	1881	Seattle, Wash.
11	212592	LDQN	St. s.	[3] LIMON ⊙	3,266	2,039	330.6	44.5	32.1	1904	Belfast, Ireland
12	212845		St. s.	LINCOLN	580	394	147.3	43.0	12.6	1914	Houghton, Wash.
13	212104		St. s.	[4] LINCOLN PARK No. 1	82	56	71.0	19.0	10.6	1914	Manitowoc, Wis.
14	141561		St. w.	Linda	692	386	181.0	36.5	6.7	1898	Unalaska, Alaska
15	140506		St. s.	Linden	66	38	70.0	17.6	7.0	1881	South Amboy, N. J.
16	221413	MCWH	St. s.	Lio ✚△	7,245	4,398	431.0	59.2	33.4	1921	Baltimore, Md.
17	201330		St. p.	Lionel R. Webster	343	261	139.0	32.7	8.3	1904	Portland, Oreg.
18	217289	LPBF	St. s.	LITHOPOLIS ✚	2,362	1,407	263.4	42.4	22.2	1918	Tampa, Fla.
19	141386		St. p.	Little Ben	24	24	64.8	18.0	2.4	1895	Pomeroy, Ohio
20	209667		St. s.	Little Colonel	20	6	55.3	13.0	5.4	1912	Madisonville, La.
21	208038		St. w.	Little Delta	71	44	66.7	16.7	3.2	1908	Fairbanks, Alaska
22	140343		St. s.	Little Giant	26	13	43.0	13.0	5.0	1878	Gloucester, Mass.
23	211310		St. w.	Little Jim	14	14	63.5	14.0	2.0	1913	Martins Ferry, Ohio
24	140861		St. s.	Little Mac	25	19	60.0	10.6	2.5	1886	Buffalo, N. Y.
25	140501		St. s.	Little Nora	17	8	47.6	12.9	6.0	1881	Baltimore, Md.
26	141318		St. p.	Little Silver	428	286	159.9	25.8	7.8	1893	Tomkins Cove, N. Y.
27	14889		St. s.	Livingston	91	62	81.0	25.0	7.0	1833	Saugerties, N. Y.
28	221031	MCKH	St. s.	LIVINGSTON ROE ✚⊙	8,194	5,934	462.4	60.2	29.0	1921	Vancouver, Wash.
29	140550		St. s.	Lizzie Crawford	52	26	67.4	17.5	8.0	1882	Camden, N. J.
30	141012		St. s.	Lizzie M. Snow	17	9	35.7	9.9	3.9	1889	Brewer, Me.
31	76318		St. s.	[5] Lloyd M	51	34	70.7	14.5	6.0	1882	Buffalo, N. Y.
32	5874		St. s.	[6] Lloyd H. Dalzell	27	13	55.4	14.0	6.7	1869	New Brunswick, N. J.
33	127005		St. s.	[7] Lloyd H. Dalzell	86	43	79.0	19.5	9.0	1893	Philadelphia, Pa.
34	218792	LSNQ	St. s.	LOCKPORT ✚	6,214	3,751	400.7	54.2	30.1	1919	Chester, Pa.
35	224389		St. w.	Logger	447	322	155.7	35.0	6.6	1924	St. Helens, Oreg.
36	213239		St. w.	Lois	130	120	64.7	25.1	5.4	1915	Seattle, Wash.
37	141171		St. s.	Lola M	45	28	73.2	16.3	5.0	1891	Tottenville, N. Y.
38	96667		St. w.	[8] Lone Deer	55	55	82.0	20.0	3.6	1903	Muscatine, Iowa
39	141429		St. w.	Lone Star	73	40	81.0	18.9	3.3	1896	Berwick, La.
40	222089		St. w.	Lone Star	66	66	90.0	24.5	4.1	1922	Rock Island, Ill.
41	140399		St. p.	*Long Beach*	411	259	150.5	32.0	10.5	1880	Wilmington, Del.
42	216289		St. s.	LONG BRANCH	229	156	104.2	25.7	14.2	1918	Elizabethport, N. J.
43	208175	LBRN	St. s.	[9] Long Island	778	422	159.7	36.5	12.0	1910	Noank, Conn.
44	210190	LCMD	St. s.	Long Island	390	167	151.6	24.1	13.0	1912	Rockland, Me.
45	141385		St. s.	Longport	20	14	70.1	14.4	5.0	1895	Nyack, N. Y.
46	15080		St. s.	*Lookout*	35	24	51.1	13.6	6.8	1862	Camden, N. J.
47	219694	LVTG	St. s.	LOON	409	169	139.4	25.2	14.3	1919	Savannah, Ga.
48	206910		St. s.	LORAIN	49	34	68.0	16.0	7.1	1909	Buffalo, N. Y.
49	212968		St. s.	LORAIN	65	31	68.7	17.0	11.0	1915	Cleveland, Ohio
50	218077	LRFC	St. s.	LORAIN ✚⊙	6,213	3,836	395.5	55.0	31.4	1919	Kearny, N. J.
51	200139		St. s.	LORD BALTIMORE	445	289	196.0	23.5	12.0	1903	Wilmington, Del.
52	218793	LSNR	St. s.	LORDSHIP MANOR ✚	3,275	1,990	324.0	46.2	25.0	1919	Newark, N. J.
53	223186		St. s.	[10] Loren	26	17	49.2	13.3	4.2	1914	Norfolk, Va.
54	140588		St. s.	[11] Lorena	34	17	70.3	15.6	7.6	1882	Saugatuck, Mich.
55	207088		St. s.	[12] Lorene	19	13	48.0	9.6	5.6	1886	Buffalo, N. Y.
56	210867		St. s.	Loretta	49	28	61.1	20.1	6.4	1913	Boothbay Harbor, Me.
57	219033		St. s.	Loretta	16	11	39.5	10.0	4.4	1915	Raber, Mich.
58	220203	LWSG	St. s.	LORETTA ✚	5,493	3,382	400.7	54.2	30.4	1920	Chester, Pa.
59	140845		St. s.	Loretto	27	18	54.5	14.2	5.8	1836	Brooklyn, N. Y.
60	220519	MBHQ	St. s.	LORRAINE CROSS ✚⊙	5,127	3,124	390.0	54.2	27.8	1920	Hog Island, Pa.
61	205240	KWPS	St. s.	[13] Lorraine Rita	286	194	127.0	26.1	13.8	1908	Baltimore, Md.
62	213962	LFTS	St. s.	LOS ANGELES ⊙	6,752	4,205	435.0	56.2	33.7	1916	San Francisco, Calif.
63	141615		St. s.	Lotis	38	20	75.7	11.5	7.1	1899	East Boston, Mass.
64	92567		St. s.	[14] Lotta L. Cowles	35	22	69.0	15.2	6.6	1894	Grand Haven, Mich.
65	140517		St. s.	Lottie	47	23	66.7	19.0	5.8	1882	Apalachicola, Fla.

[1] Formerly st. s. Maddequet.
[2] Formerly st. s. Marica.
[3] Formerly British st. s. Limon.
[4] Formerly st. s. Timothy J. O'Byrne.
[5] Formerly st. s. J. W. Hahn.
[6] Formerly st. s. Carrie.
[7] Formerly (a Campania. b J. L. Luckenbach. c Pollux.
[8] Formerly st. w. (a H. W. B. b C. Brusso.

Line No.	Service	Crew	Indicated horsepower	Name of owner	Home port	Address of owner
1	Frt.	6	150	Atlantic Lighterage Corporation (N. Y.)	New York, N. Y.	17 Battery Place.
2	Frt.	29	1,650	A. H. Bull Steamship Co. (N. J.)	do	40 West Street.
3	Tow.	2	8	Winton Heading Co. (N. C.)	Elizabeth City, N. C.	Winton, N. C.
4	Fsh.	4	40	George C. Abbott	Grand Haven, Mich.	Northport, Mich.
5	Frt.	54	[9]5,000	Luckenbach Steamship Co. (Del.)	New York, N. Y.	44 Whitehall Street.
6	Pas.	5	40	Clay Johnson	Tampa, Fla.	Kissimmee, Fla.
7	Frt.	3	80	Elmer D. Walling	New York, N. Y.	Weehawken, N. J.
8	Fsh.	3	25	Mrs. Laura Panlson	Grand Haven, Mich.	Manistique, Mich.
9	Tnk.	43	2,800	United States Mexican Oil Corporation (Del.)	New York, N. Y.	26 Beaver Street.
10	Tow.	4	65	Tom Moore Boom Co. (Wash.)	Seattle, Wash.	1540 West Forty-sixth Street.
11	Frt.	53	2,750	United Fruit Steamship Corporation (Del.)	New York, N. Y.	17 Battery Place.
12	Fer.	7	600	King County (Wash.)	Seattle, Wash.	
13	Tow.	5	385	Commissioners of Lincoln Park	Chicago, Ill.	City Hall.
14	Pas.	23	700	American Yukon Navigation Co. (W. Va.)	Juneau, Alaska	St. Michael, Alaska.
15	Tow.	7	650	Pennsylvania R. R. Co. (Pa.)	New York, N. Y.	Pennsylvania Station.
16	Tnk.	48	[9]2,750	General Petroleum Corporation (Calif.)	San Francisco, Calif.	1281 Greenwich Street.
17	Fer.	5	200	City of Portland	Portland, Oreg.	City Hall.
18	Frt.	34	1,150	United States Shipping Board	Tampa, Fla.	
19	Fer.	2	25	Clifton, New Castle & Ohio Ferry Co. (W. Va.).	Pittsburgh, Pa.	Clifton, W. Va.
20	Tow.	7	80	Alabama & New Orleans Transportation Co. (N. J.).	New Orleans, La.	Viclet, La.
21	Tow.	5	40	Cyrus B. Atwell	Seward, Alaska	Fairbanks, Alaska.
22	Pas.	3	40	Betts Lighterage & Wrecking Co. (Mass.)	Boston, Mass.	East Boston, Mass.
23	Tow.	7	50	Foundation Co. (N. Y.)	Pittsburgh, Pa.	
24	Frt.	5	175	Pearl P. Phelps	Cape Vincent, N. Y.	Chaumont, N. Y.
25	Tow.	3	50	Arundell Corporation (Md.)	Baltimore, Md.	Pier 2, Pratt Street.
26	Frt.	18	485	Long Branch Steamboat Co. (N. J.)	Perth Amboy, N. J.	Long Branch, N. J.
27	Frt.	4	100	Campbell & Stuart (N. Y.)	New York, N. Y.	15 Moore Street.
28	Tnk.	39	2,800	Standard Oil Co. (N. J.)	do	26 Broadway.
29	Tow.	5	200	Charles L. Walker	Philadelphia, Pa.	113 Walnut Street.
30	Frt.	2	35	Roy B. Rowe	Boothbay, Me.	Boothbay Harbor, Me.
31	Fsh.	6	115	John Mollhagen	Grand Haven, Mich.	St. Joseph, Mich.
32	Tow.	3	75	Joseph F. Costello	Albany, N. Y.	Waterford, N. Y.
33	Tow.	4	280	W. Freeland Dalzell	New York, N. Y.	24 State Street.
34	Frt.	41	[9]2,500	United States Shipping Board	Philadelphia, Pa.	Bourse Building.
35	Tow.	9	750	Milton Smith	Portland, Oreg.	Rainier, Oreg.
36	Frt.	8	300	Cache Creek Dredging Co. (Wash.)	Seattle, Wash.	1215 Hobart Building.
37	Oys.	3	75	N. S. Ackerly & Son Co. (N. Y.)	New York, N. Y.	Sayville, N. Y.
38	Frt.	4	500	Hans Goos	Des Moines, Iowa	Davenport, Iowa.
39	Tow.	8	100	A. P. Breaux	New Orleans, La.	Lockport, La.
40	Frt.	4	140	Builders Sand & Gravel Co.	Des Moines, Iowa	Davenport, Iowa.
41	Fer.	6	300	Wilmington & Pennsgrove Transportation Co. (Del.).	Wilmington, Del.	Fourth Street Wharf.
42	Tow.	5	950	Hudson Trust Co. (N. J.)	New York, N. Y.	Pier 11, North River.
43	Pas.	11	1,000	Bridgeport & Port Jefferson Steamboat Co. (Conn.).	Bridgeport, Conn.	6 Stratford Avenue.
44	Fsh.	24	100	Douglas Co. (Va.)	Reedville, Va.	
45	Pas.	3	150	Frank McAvoy	New York, N. Y.	1543 East Ninetieth Street.
46	Tow.	4	175	John M. Taylor	Philadelphia, Pa.	6110 Ellsworth Street.
47	Fsh.	21	550	Deep Sea Fisheries (Me.)	Rockland, Me.	Tillsons Wharf.
48	Tow.	3	125	Fabiola H. Jacques	Detroit, Mich.	River Rouge, Mich.
49	Tow.	8	500	Great Lakes Towing Co. (N. J.)	Duluth, Minn.	N. P. Dock.
50	Frt.	54	[9]2,500	United States Shipping Board	Newark, N. J.	
51	Pas.	38	2,000	Baltimore & Philadelphia Steamboat Co. (Md.).	Philadelphia, Pa.	263 South Fourth Street.
52	Frt.	37	[9]1,500	United States Shipping Board	Newark, N. J.	Kearny, N. J.
53	Pas.	2	30	Glen Harriman	Tacoma, Wash.	Vaughn, Wash.
54	Tow.	9	200	Lorena Tow Boat Co. (Wis.)	Milwaukee, Wis.	Public Service Building.
55	Tow.	2	110	Samuel Trudeau	Toledo, Ohio	382 Millard Avenue.
56	Pas.	3	125	Chesapeake Ferry Co. (Va.)	Norfolk, Va.	700 Front Street.
57	Tow.	2	12	Eugene Sweeney	Marquette, Mich.	Pickford, Mich.
58	Frt.	43	[9]3,000	United States Shipping Board	Philadelphia, Pa.	Bourse Building.
59	Oys.	3	75	Long Island Oyster Farms (N. Y.)	New York, N. Y.	Northport, N. Y.
60	Frt.	41	[9]2,500	United States Shipping Board	Philadelphia, Pa.	Bourse Building.
61	Tow.	15	750	Edward Koven	New York, N. Y.	1161 Sherman Avenue.
62	Tnk.	39	2,600	Union Oil Co. (Calif.)	Los Angeles, Calif.	Union Oil Building.
63	Frt.	3	250	Joseph F. O'Boyle	New York, N. Y.	15 Moore Street.
64	Tow.	6	80	Cowles Towing Co. (N. Y.)	Buffalo, N. Y.	
65	Tow.	8	175	Cypress Lumber Co. (Me.)	Apalachicola, Fla.	

[9] Formerly st. s. Correction.
[10] Formerly U. S. N. No. 1348.
[11] Formerly st. s. {a Lorena. b United States Engineers, Energy.
[12] Formerly st. s. {a Long Island. b United States Engineers, Sand Beach.
[13] Formerly st. s. Albatross.
[14] Formerly st. s. Margaret McCann.

Line No.	Official No.	Signal letters	Rig	Name of vessel	Tonnage		Dimensions			When built	Where built
					Gross	Net	Length	Breadth	Depth		
							Feet	*Feet*	*Feet*		
1	141331	.....	St. s.	Lottie and May	13	6	44.9	11.9	5.7	1894	East Boothbay, Me.
2	141298	.....	St. s.	Lotus	127	86	110.5	22.0	8.7	1893	Manitowoc, Wis.
3	155330	.....	St. s.	[1] Lotus	19	13	52.3	13.8	5.2	1898	Athens, N. Y.
4	140595	.....	St. s.	Louie	22	11	53.6	13.3	6.6	1882	Baltimore, Md.
5	206476	.....	St. s.	Louis R.	64	51	69.9	20.8	5.8	1909	Stratford, Conn.
6	208099	.....	St. s.	[2] Louis O'Donnell	81	55	64.7	21.0	9.2	1910	Tottenville, N. Y.
7	140559	.....	St. s.	Louis Pahlow	366	290	155.4	30.4	10.5	1882	Milwaukee, Wis.
8	217733	LQHV	St. s.	Louis M. Winslow	346	166	139.2	24.0	13.1	1919	East Boothbay, Me.
9	209971	.....	St. s.	Louis R. Davidson ⊙	6,356	4,996	504.0	56.0	30.0	1912	Ashtabula, Ohio.
10	215518	.....	St. s.	Louis W. Hill ✚	7,038	5,648	525.0	58.0	31.0	1917	Lorain, Ohio.
11	141225	.....	St. s.	Louisa	59	29	71.8	18.0	8.1	1892	Baltimore, Md.
12	140288	.....	St. s.	Louise	83	43	86.6	19.3	8.1	1878	Sandusky, Ohio.
13	140427	.....	St. s.	*Louise*	105	59	94.5	20.0	7.4	1880	Camden, N. J.
14	141572	.....	St. w.	Louise	717	384	165.0	36.5	5.0	1898	Unalaska, Alaska
15	209242	.....	St. s.	Louise	46	31	68.5	17.7	5.6	1911	Madison, Md.
16	222416	MDRW	St. s.	Louise	530	296	167.3	28.3	13.8	1922	Milford, Del.
17	81312	.....	St. s.	[3] Louise Greer	108	54	85.3	21.1	10.0	1890	Wilmington, Del.
18	204930	.....	St. s.	Louise Rugge	68	46	67.0	20.0	8.1	1908	West New Brighton, N. Y.
19	130906	KQRH	St. s.	[4] Louisiana ⊙	2,849	1,797	290.0	42.2	23.2	1901	Chicago, Ill.
20	140917	.....	St. w.	Louisiana	56	30	98.2	18.1	4.6	1888	New Orleans, La.
21	214846	.....	St. s.	Louisiana	97	51	71.0	20.0	12.5	1917	Cleveland, Ohio.
22	218896	LSTP	St. s.	[5] Louisiana ✚	2,674	1,658	253.4	43.8	26.0	1919	Ecorse, Mich.
23	145349	.....	St. s.	[6] *Louisville*	87	43	83.2	19.0	8.1	1883	Philadelphia, Pa.
24	207652	.....	St. s.	Louisville	47	32	61.0	16.0	8.0	1910	Lorain, Ohio.
25	217997	LQWS	St. s.	Louisville Bridge ✚	3,283	2,000	324.0	46.2	25.0	1919	Newark, N. J.
26	222874	.....	St. s.	Lovila	9	6	37.0	8.0	3.2	1922	Seattle, Wash.
27	205677	.....	St. s.	Loyd	10	7	39.1	8.8	3.7	1908	....do....
28	221590	MDCP	St. s.	Lubrico ✚△	6,956	4,290	425.0	57.2	33.1	1921	Oakland, Calif.
29	140227	.....	St. s.	Luce Brothers	141	67	114.3	18.5	8.9	1877	New London, Conn.
30	141283	.....	St. s.	Lucile Ross	49	24	70.7	16.6	7.6	1893	Baltimore, Md.
31	209875	LJWV	St. s.	Lucius W. Robinson ✚	1,899	1,141	244.0	43.0	18.3	1912	Wyandotte, Mich.
32	221228	.....	St. s.	Lucy T	18	12	61.2	11.7	4.2	1910	Ithaca, N. Y.
33	141832	.....	St. s.	Lucy Coles	41	36	81.4	17.2	4.0	1902	Point Pleasant, W. Va.
34	216147	LKMD	St. s.	Luella ✚	4,152	2,540	339.3	49.1	26.3	1918	Baltimore, Md.
35	213066	.....	St. w.	Luke McLuke	43	43	82.2	18.5	3.1	1893	Jeffersonville, Ind.
36	141583	.....	St. s.	Lumberman	34	19	54.0	17.0	6.5	1899	Seattle, Wash.
37	86569	.....	St. s.	[7] Lupus	3,871	2,997	356.0	50.0	28.0	1901	West Bay City, Mich.
38	204955	KWMR	St. s.	Lurline △	6,572	4,096	412.8	53.1	29.2	1908	Newport News, Va.
39	215068	.....	St. w.	Lurline	406	318	151.7	30.7	6.1	1917	Portland, Oreg.
40	214915	.....	St. s.	Lusitania	15	7	40.0	9.0	4.0	1911	West De Pere, Wis.
41	218486	LRWK	St. s.	Luxpalile ✚⊙	4,990	3,051	390.0	54.2	27.6	1919	Hog Island, Pa.
42	121095	.....	St. s.	[8] Luzerne	165	112	94.3	23.7	11.3	1899	Port Richmond, N. Y.
43	140770	.....	St. s.	Luzerne Ludington	114	58	54.0	21.0	8.4	1885	New Haven, Conn.
44	219216	LTQB	St. s.	Lycoming ✚	5,989	3,709	400.7	54.2	30.4	1919	Harriman, Pa.
45	210367	.....	St. s.	Lycora	55	37	72.0	16.0	8.6	1912	Buffalo, N. Y.
46	211562	.....	St. s.	Lydia	26	18	47.0	14.7	5.2	1913	Menominee, Mich.
47	202056	.....	St. s.	Lyman C. Smith	6,200	4,916	525.0	55.2	31.0	1905	Wyandotte, Mich.
48	221988	.....	St. w.	Lyndhurst	146	146	103.1	22.0	4.0	1922	Lumber City, Ga.
49	207610	.....	St. s.	Lynnhaven	145	99	89.3	22.0	11.0	1910	Baltimore, Md.
50	214572	.....	St. s.	M. C. K. (composite)	17	11	46.0	14.2	4.3	1916	Detour, Mich.
51	92551	.....	St. s.	M. Dewing	35	24	50.0	19.7	5.4	1893	Boston, Mass.
52	92509	.....	St. s.	M. Dougherty	43	43	71.0	17.2	6.0	1893	Pittsburgh, Pa.
53	210643	LCQB	St. s.	M. Moran	256	174	103.0	25.5	13.2	1912	Camden, N. J.
54	205009	.....	St. s.	M. A. Bradley ✚⊙	5,539	4,127	460.0	52.2	31.0	1908	Ecorse, Mich.
55	200203	.....	St. s.	[9] M. A. Reeb ⊙	3,762	3,130	370.8	50.2	24.2	1903	Toledo, Ohio.
56	136860	.....	St. w.	[10] M. C. Clay	60	60	85.1	22.1	3.9	1901	Evansville, Ind.
57	130529	.....	St. s.	[11] M. C. Wolcott	176	115	100.0	28.5	9.3	1891	Brooklyn, N. Y.
58	90792	.....	St. s.	*M. D. Carrington*	64	32	67.0	16.0	8.6	1875	Buffalo, N. Y.
59	217903	.....	St. s.	M. D. Shannon	87	86	101.3	36.0	4.9	1919	Morgan City, La.
60	90314	.....	St. s.	M. D. Wheeler	31	15	60.0	16.0	5.8	1871	Philadelphia, Pa.
61	224301	.....	St. w.	†M. E. Norman	147	97	113.7	26.0	3.9	1924	Morgan City, La.
62	220999	MCJN	St. s.	M. F. Elliott ✚⊙	7,053	4,353	425.0	57.2	33.1	1921	Oakland, Calif.
63	208212	.....	St. s.	M. G. Hausler	655	445	154.0	35.0	10.0	1910	Manitowoc, Wis.
64	213393	.....	St. s.	M. G. Phelps	99	73	110.0	21.5	9.6	1915	Chaumont, N. Y.
65	221409	.....	St. s.	M. H. Stuart ✚	192	130	104.5	25.5	8.7	1921	Sturgeon Bay, Wis.
66	221518	.....	St. s.	M. J. Carroll	85	58	68.6	22.0	8.8	1921	Tottenville, N. Y.
67	206213	.....	St. s.	M. J. Rudolph	197	127	91.0	29.0	10.5	1909	West New Brighton, N. Y.
68	216821	LMQV	St. s.	M. J. Scanlon ✚⊙	5,575	3,906	362.3	51.2	32.2	1918	Camden, N. J.
69	223385	.....	St. s.	M. L. Edwards	78	58	57.9	22.3	6.4	1923	Chicago, Ill.
70	208438	.....	St. s.	[12] M. M. Davis ⊙	298	203	136.3	23.8	11.0	1911	Solomons Island, Md.

[1] Formerly st. s. { *a* O. V. Sage. *b* Tom & Joe. *c* Happy.
[2] Formerly st. s. Egerton.
[3] Formerly st. s. Wanderer.
[4] Formerly st. s. Northman.
[5] Formerly st. s. Lake Ellicott.
[6] Formerly st. s. Thomas A. Bain.

Line No.	Service	Crew	Indicated horsepower	Name of owner	Home port	Address of owner
1	Pas.	2	182	Margaret J. Williams	Portland, Me	29 St. Lawrence Street.
2	Tow.	10	60	Wm. L. Martin	Grand Haven, Mich	Cheboygan, Mich.
3	Tow.	3	60	Gowanus Towing Co. (N. Y.)	New York, N. Y	Foot Smith Street (B.).
4	Tow.	3	88	Atlantic Transport Co. (W. Va.)	Baltimore, Md	Chamber of Commerce Building.
5	Frt.	8	100	Andrew Radel Oyster Co. (Conn.)	Bridgeport, Conn	South Norwalk, Conn.
6	Tow.	5	150	Louis O'Donnell	New York, N. Y	44 Whitehall Street.
7	Frt.	12	260	Alexander MacDonald	Oswego, N. Y	71 West Third Street.
8	Fsh.	30	550	Ocean Trawling Co. (Mass.)	Boston, Mass	84 State Street.
9	Frt.	22	1,760	American S. S. Co. (N. Y.)	Buffalo, N. Y	Prudential Building.
10	Frt.	32	1,800	Producers S. S. Co. (Ohio)	Cleveland, Ohio	Fairport, Ohio.
11	Tow.	9	175	Charles W. Lewis Towing Co. (Md.)	Baltimore, Md	Hughes and Henry Streets.
12	Pas.	6	120	Kolbe Fish Co. (Pa.)	Erie, Pa	214 West Third Street.
13	Tow.	11	294	Southern Pacific Co. (Ky.)	Galveston, Tex	
14	Pas.	21	800	American Yukon Navigation Co. (W. Va.)	St. Michael, Alaska	
15	Tow.	7	125	District of Columbia	Washington, D. C	Municipal Building.
16	Fsh.	37	700	Marine Products (Va.)	Reedville, Va	
17	Tow.	6	500	Chesapeake & Ohio Ry. Co. (Va.)	Newport News, Va	Chesapeake & Ohio Building.
18	Tow.	9	300	Tice Towing Line (N. J.)	New York, N. Y	17 Battery Place.
19	Tnk.	29	1,150	Texas Co. (Tex.)	Port Arthur, Tex	Dock 29.
20	Tow.	9	125	Lower Lafourche Planting & Manufacturing Co. (La.).	New Orleans, La	Lockport, La.
21	Frt.	4	500	Great Lakes Towing Co. (N. J.)	Duluth, Minn	N. P. Dock.
22	Frt.	25	1,500	Gulf & Southern Steamship Co. (N. Y.)	New York, N. Y	Pier 36, North River.
23	Tow.	5	300	Atlantic & Danville R. R. Co. (Va.)	Norfolk, Va	
24	Fsh.	6	55	Booth Fisheries Co. (Del.)	Chicago, Ill	Michigan City, Ind.
25	Frt.	37	*1,500	United States Shipping Board	Newark, N. J	Kearny, N. J.
26	Fsh.	1	18	Harry Yank	Seattle, Wash	682 Orcas Street.
27	Fsh.	2	12	F. A. Nelson	do	6729 Ninth Avenue, NW.
28	Tnk.	35	3,200	Standard Oil Co. (Calif.)	San Francisco, Calif	225 Bush Street.
29	Fsh.	20	350	Cherrystone Oil & Fertilizer Co. (Va.)	Cape Charles, Va	
30	Tow.	10	150	Richmond Cedar Works (Va.)	Newport News, Va	Richmond, Va.
31	Frt.	26	900	George Hall Corporation	Ogdensburg, N. Y	52 Water Street.
32	Pas.	1	75	J. W. Shoots	Rochester, N. Y	Romulus, N. Y.
33	Tow.	6	50	E. P. Matthews	Pittsburgh, Pa	Point Pleasant, W. Va.
34	Ref.	45	*1,800	United States Shipping Board	Baltimore, Md	22 Light Street.
35	Tow.	10	87	West Virginia-Pittsburgh Coal Co. (W. Va.)	Pittsburgh, Pa	
36	Tow.	3	100	Delta V. Smyth	Seattle, Wash	Olympia, Wash.
37	Frt.	27	1,480	Interlake Steamship Co. (Ohio)	Cleveland, Ohio	Union Trust Building.
38	Pas.	65	1,200	Matson Navigation Co. (Calif.)	San Francisco, Calif	120 Market Street.
39	Pas.	16	700	Harkins Transportation Co. (Oreg.)	Portland, Oreg	Foot Alder Street.
40	Fsh.	2	40	Benjamin L. Collins	Port Huron, Mich	Alpena, Mich.
41	Frt.	43	*3,500	United States Shipping Board	Philadelphia, Pa	Bourse Building.
42	Tow.	9	450	Nassau Sand & Gravel Co. (N. Y.)	New York, N. Y	17 Battery Place.
43	Oys.	3	80	Ernest E. Ball	New Haven, Conn	89 Front Street.
44	Frt.	45	*3,000	United States Shipping Board	Philadelphia, Pa	Bourse Building.
45	Frt.	5	250	George W. Whitten	Port Huron, Mich	Alpena, Mich.
46	Fsh.	3	45	Louis Larson	Milwaukee, Wis	Racine, Wis.
47	Frt.	23	1,800	Great Lakes Steamship Co. (Del.)	Oswego, N. Y	Syracuse, N. Y.
48	Frt.	9	80	Ocmulgee River Navigation Co. (Ga.)	Brunswick, Ga	Lumber City, Ga.
49	Pas.	5	550	Norfolk Southern R. R. Co. (Va.)	Norfolk, Va	
50	Fsh.	3	50	Oscar P. Lay	Sandusky, Ohio	
51	Frt.	3	70	William J. Taylor	New York, N. Y	West Brighton, N. Y.
52	Tow.	7	150	Pittsburgh Coal Co. (Pa.)	Pittsburgh, Pa	Oliver Building.
53	Tow.	11	500	Moran Towing & Transportation Co. (N. Y.)	New York, N. Y	17 Battery Place.
54	Frt.	21	1,450	Stewart Furnace Co. (Ohio)	Cleveland, Ohio	Union Trust Building.
55	Frt.	24	1,000	American Steamship Co. (N. Y.)	Buffalo, N. Y	Prudential Building.
56	Tow.	7	120	Kentucky Rock Asphalt Co. (Ky.)	Louisville, Ky	
57	Frt.	6	281	Robert H. Burtt	New York, N. Y	Jersey City, N. J.
58	Tow.	5	140	Great Lakes Towing Co. (N. J.)	Duluth, Minn	N. P. Dock.
59	Fer.	7	175	John R. Drackett	Morgan, City, La	
60	Frt.	4	150	Elizabeth Co. (Del.)	Newark, N. J	Elizabeth, N. J.
61	Tow.	14	400	M. E. Norman Co. (La.)	Morgan City, La	
62	Tnk.	37	3,200	Standard Oil Co. (N. J.)	New York, N. Y	26 Broadway.
63	Frt.	8	1,500	John H. Hart	Detroit, Mich	Chene Street.
64	Frt.	5	400	Jay W. Robinson	Oswego, N. Y	Sennett, N. Y.
65	Frt.	7	250	Traverse City Transportation Co. (Mich.)	Grand Haven, Mich	Traverse City, Mich.
66	Tow.	6	250	Carroll Towing Co. (N. Y.)	New York, N. Y	Pier 5, Bush Docks (B.).
67	Frt.	4	350	M. J. Rudolph Co. (N. Y.)	do	Foot Second Street.
68	Frt.	33	2,200	Hammond Lumber Co. (Del.)	San Francisco, Calif	260 California Street.
69	Frt.	4	75	Addison K. Edwards	Chicago, Ill	2758 Osgood Street.
70	Fsh.	28	550	Wicomico Fisheries (Va.)	Reedville, Va	

[7] Formerly st. s. Gilchrist.
[8] Formerly st. s. Fred D. Dalzell.
[9] Formerly st. s. Kensington.
[10] Formerly st. w. Emma.
[11] Formerly st. s. {a N. Y. Central Lighterage Co. No. 15. / b New York Central No. 15.
[12] Formerly {a st. s. M. M. Davis. / b U. S. S. M. M. Davis.
* † Sold U. S. Engineer Corps May 29, 1925.

Line No.	Official No.	Signal letters	Rig	Name of vessel	Tonnage		Dimensions			When built	Where built
					Gross	Net	Length	Breadth	Depth		
							Feet	*Feet*	*Feet*		
1	207075		St. s.	M. P. Howlett	71	34	64.5	18.0	8.8	1910	Wilmington, Del.
2	200527		St. s.	M. S. Quay	133	91	86.5	19.0	10.8	1903	Philadelphia, Pa.
3	91944		St. s.	M. T. Greene	523	421	155.0	30.0	11.6	1887	Gibraltar, Mich.
4	93380		St. s.	M. W. Adams	73	49	73.0	18.6	8.2	1903	Solomons, Md.
5	215766	LJFS	St. s.	[1] M. & J. Tracy ✚	2,364	1,395	253.0	43.5	25.6	1917	Ecorse, Mich.
6	92824		St. s.	M. Mitchell Davis	85	58	81.0	19.2	8.9	1897	Solomons Island, Md.
7	93262		St. s.	M. Mitchell Davis	116	79	92.5	21.8	10.6	1902	Solomons, Md.
8	91470		St. s.	Mabel	84	42	82.9	20.0	8.6	1882	Philadelphia, Pa.
9	92070		St. s.	Mabel	26	13	51.9	15.5	5.1	1888	Tottenville, N. Y.
10	201202		St. w.	Mabel	49	49	80.0	17.0	3.4	1904	Carrollton, Ky.
11	77259		St. s.	[2] Mabel A	32	18	73.0	14.2	5.4	1897	Saugatuck, Mich.
12	93220		St. s.	Mabel & Ray	38	26	59.6	16.4	5.5	1899	Stratford, Conn.
13	91262		St. s.	Mabel L. Stevens	31	21	60.6	16.3	4.8	1880	South Norwalk, Conn.
14	200747		St. s.	[3] MacGilvray Shiras	4,077	2,951	420.0	50.0	28.0	1904	Cleveland, Ohio.
15	203969	KVWT	St. s.	Machigonne	425	289	136.5	29.0	9.6	1907	Philadelphia, Pa.
16	206658	MCNQ	St. s.	Mackinac	512	336	162.0	28.2	12.0	1909	Ferrysburg, Mich.
17	223692		St. s.	[4] Mackinaw City	429	148	172.5	28.0	10.7	1919	Milwaukee, Wis.
18	150652	LFMT	St. s.	[5] Macom ⊙	235	117	135.3	23.0	10.1	1894	Sparrows Point, Md.
19	92394		St. s.	Madeira	52	35	63.0	17.5	8.2	1892	Philadelphia, Pa.
20	77431		St. w.	[6] Madeline	408	336	139.2	26.5	7.2	1900	Portland, Oreg.
21	214021		St. s.	[7] Madeline Meseck	83	56	70.3	20.3	9.7	1916	Tottenville, N. Y.
22	202808		St. s.	Madison	181	123	93.7	24.0	11.1	1906	Port Richmond, N. Y.
23	150966		St. w.	[8] Magdalena Pfeil	244	193	150.0	28.7	4.5	1902	Brownsville, Pa.
24	125752		St. s.	[9] Maggie	26	13	63.8	14.8	4.0	1879	Savannah, Ga.
25	202398		St. w.	[10] Maggie May	88	44	100.0	21.0	3.5	1905	Evansville, Ind.
26	92538		St. s.	Magic	67	33	67.3	16.6	8.4	1893	Port Blakely, Wash.
27	219117	LTJQ	St. s.	Magmeric ✚⊙	5,172	3,169	390.0	54.2	27.6	1919	Hog Island, Pa.
28	203958		St. s.	Magnet	32	21	45.6	12.6	6.9	1907	Vega, Wash.
29	81021		St. s.	[11] *Magnetic*	45	22	63.5	16.0	6.7	1884	Philadelphia, Pa.
30	203978		St. s.	Magnolia	57	27	101.0	18.9	5.3	1907	Tacoma, Wash.
31	213881	LFSG	St. s.	Magnolia	182	124	94.7	24.6	12.0	1916	Port Richmond, N. Y.
32	215928		St. s.	Magnolia	47	31	53.7	22.0	5.4	1918	Jacksonville, Fla.
33	218005	LRBQ	St. s.	[12] Mahukona ✚⊙	2,512	1,531	253.4	43.7	24.5	1919	Ecorse, Mich.
34	218485	LRWJ	St. s.	Maiden Creek ✚⊙	5,753	3,562	390.0	54.2	27.6	1919	Hog Island, Pa.
35	215581	LHTQ	St. s.	Maine ⊙	5,988	3,737	402.0	54.2	31.4	1917	Bath, Me.
36	221204		St. s.	Maine	95	46	71.0	20.1	11.2	1921	Cleveland, Ohio.
37	214213		St. s.	Maitland No. 1 ⊙	2,757	1,653	338.0	56.0	18.3	1916	Ecorse, Mich.
38	93095		St. s.	Majestic	113	76	90.5	21.8	10.4	1900	Baltimore, Md.
39	96688		St. p.	[13] Majestic	717	518	201.8	30.0	10.0	1903	Elizabeth City, N. J.
40	203699		St. w.	[14] Majestic	403	403	228.0	50.0	8.0	1906	Pittsburgh, Pa.
41	200823		St. s.	Major	60	41	70.0	18.0	9.3	1904	New Orleans, La.
42	92385		St. s.	Major Dana	52	26	64.9	16.0	8.0	1891	Grand Haven, Mich.
43	93155		St. s.	Major Kingman	47	32	66.0	17.4	8.4	1901	Buffalo, N. Y.
44	92768		St. s.	Major McKinley	59	40	61.9	19.0	8.8	1897	Tomkins Cove, N. Y.
45	217046	LNGS	St. s.	Major Wheeler ✚⊙	3,431	2,038	305.0	46.0	24.5	1918	Oakland, Calif.
46	17117		St. s.	*Major Henry Brewerton*	65	32	82.0	19.0	5.0	1857	Baltimore, Md.
47	217844	LQPJ	St. s.	[15] Makaweli ✚⊙	2,552	1,534	253.4	43.6	25.1	1919	Ashtabula, Ohio.
48	217748	LQJR	St. s.	[16] Makena ✚⊙	2,729	1,653	253.4	43.6	25.1	1919	do.
49	215832	LJHS	St. s.	[17] Makiki ⚓	6,096	3,813	402.0	54.2	31.4	1917	Bath, Me.
50	212517	LDNQ	St. s.	[18] Malabar ✚⊙	8,374	6,364	458.3	60.0	28.6	1914	Newport News, Va.
51	219395	LVCR	St. s.	[19] Malacca ✚⊙	7,366	4,504	431.0	59.2	31.4	1919	Baltimore, Md.
52	85948		St. s.	[20] Malicor	268	209	109.5	25.0	8.0	1886	Brooklyn, N. Y.
53	92973		St. s.	Malietoa	5,229	3,921	454.0	50.0	24.3	1899	Lorain, Ohio.
54	93358		St. w.	Mamie D	63	63	98.0	20.5	4.0	1903	Morgan City, La.
55	8685		St. s.	[21] *Mamie Coyle*	44	22	69.0	15.0	7.2	1870	Chester, Pa.
56	200289		St. s.	Manager	325	201	116.7	33.8	11.4	1903	Noank, Conn.
57	220639	MBNK	St. s.	Manatawny ✚⊙	5,030	3,105	390.0	54.2	27.8	1920	Hog Island, Pa.
58	91694		St. p.	*Manatee*	104	66	107.9	20.5	6.3	1884	Newburgh, N. Y.
59	219990	LWMD	St. s.	Manatee ✚	5,948	3,823	401.9	51.2	31.3	1920	Tampa, Fla.
60	212156	LDMG	St. s.	Manchester	582	396	109.3	32.2	13.6	1914	Elizabethport, N. J.
61	200690	KSWC	St. s.	Manchuria ✚⊙	15,444	9,324	600.0	65.3	23.1	1904	Camden, N. J.
62	133079	KGNP	St. s.	[22] *Mandalay*	1,120	407	272.0	44.1	12.6	1889	Wilmington, Del.
63	93246		St. s.	Manette ✚	87	59	99.5	20.8	5.8	1902	West Seattle, Wash.
64	216413	LKTV	St. s.	Mangore ⊙	4,066	2,416	357.3	50.3	24.5	1918	Sparrows Point, Md.
65	219354	LVBW	St. s	Manham ✚	6,030	4,456	402.4	53.1	32.0	1919	Seattle, Wash.
66	91701		St. s.	Manhattan	159	75	91.7	28.6	7.5	1884	Rondout, N. Y.

[1] Formerly st. s. (*a* War Leader. *b* Lakeland.
[2] Formerly st. s. John A. Allber.
[3] Formerly st. s. Umbria.
[4] Formerly U. S. Q. M. C. St. s. Colonel Card.
[5] Formerly st. s. Patrol.
[6] Formerly st. w. Joseph Kellog
[7] Formerly st. s. Carrollton.
[8] Formerly st. w. Progress.
[9] Formerly st. s. Cannoochee.
[10] Formerly st. w. R. Smith.
[11] Formerly st. s. William Schaubel, sr.
[12] Formerly st. s. Coverun.

Line No.	Service	Crew	Indicated horse-power	Name of owner	Home port	Address of owner
1	Tow.	4	335	M. P. Howlett (Del.)	Philadelphia, Pa	436–438 Bourse Building.
2	Tow.	8	500	Commonwealth of Pennsylvania	do	Bourse Building.
3	Frt.	12	473	Erie & Michigan Ry. & Navigation Co. (Mich.).	Chicago, Ill	108 South La Salle Street.
4	Tow.	9	150	Arundel Corporation (Md.)	Baltimore, Md	Pier 2, Pratt Street.
5	Frt.	25	1,200	M. & J. Tracy (N.Y.)	New York, N. Y	1 Broadway.
6	Tow.	4	350	Piscataqua River Towing Co. (Me.)	Portsmouth, N. H	
7	Tow.	8	350	A. J. Taylor	Washington, D. C	Tenth and Water Streets SW.
8	Tow.	5	100	Newtown Creek Towing Co. (N. Y.)	New York, N. Y	9 Jackson Avenue (B.).
9	Frt.	4	125	James Hughes, jr	do	1 Broadway.
10	Tow.	9	84	Bedford-Nugent Co. (Ind.)	Evansville, Ind	Quincy, Ill.
11	Frt.	4	75	Austin Harrington	Grand Haven, Mich	Holland, Mich.
12	Oys.	3	100	Richard McAvoy	New York, N. Y	1726 East Ninety-third Street (B.).
13	Tow.	4	150	Mary A. Kenny	do	80 Broad Street.
14	Frt.	28	1,500	Pittsburgh Steamship Co. (W. Va.)	Duluth, Minn	Wolvin Building.
15	Pas.	14	550	John E. Moore Co. (N. Y.)	New York, N. Y	17 State Street.
16	Frt.	21	700	Mackinac Co. (R. I.)	Providence, R. I	Pawtucket, R. I.
17	Fer.	19	350	State of Michigan	Detroit, Mich	Lansing, Mich.
18	Pol.	13	550	City of New York	New York, N. Y	Municipal Building.
19	Tow.	7	200	H. O. Webber	Philadelphia, Pa	Coarse Landing, N. J.
20	Pas.	11	550	Harkins Transportation Co. (Oreg.)	Portland, Oreg	Foot Alder Street.
21	Tow.	5	450	Meseck Towing & Transportation Co. (N. J.)	New York, N. Y	Pier 59, North River.
22	Tow.	6	840	Delaware, Lackawanna & Western R. R. Co. (Pa.).	do	90 West Street.
23	Drg.	13	175	Iron City Sand & Gravel Co. (Pa.)	Pittsburgh, Pa	1106 Bessemer Building.
24	Msc.	5	40	John H. Judkins	Savannah, Ga	503 Bolton Street West.
25	Pas.	12	60	Union Sand & Gravel Co. (W. Va.)	Pittsburgh, Pa	Huntington, W. Va.
26	Tow.	5	150	Anderson Tow Boat Co. (Wash.)	Seattle, Wash	Fifteenth Avenue West and Emerson Street.
27	Frt.	42	*2,500	United States Shipping Board	Philadelphia, Pa	Bourse Building.
28	Tow.	3	100	Grays Harbor Construction Co. (Wash.)	Tacoma, Wash	Hoquiam, Wash.
29	Frt.	5	250	Tice Towing Line (N. J.)	New York, N. Y	17 Battery Place.
30	Frt.	7	800	O. G. Olson	Tacoma, Wash	1514 Tacoma Avenue.
31	Tow.	13	750	Magnolia Petroleum Co	Port Arthur, Tex	Beaumont, Tex.
32	Pas.	5	80	Independent Line Steamers (Fla.)	Jacksonville, Fla	Foot Main Street.
33	Frt.	26	1,350	Matson Navigation Co. (Calif.)	San Francisco, Calif	120 Market Street.
34	Frt.	40	*2,500	United States Shipping Board	Philadelphia, Pa	Bourse Building.
35	Frt.	36	3,000	Fairfield Steamship Corporation (N. Y.)	New York, N. Y	39 Cortlandt Street.
36	Tow.	1	700	Great Lakes Towing Co. (N. J.)	Duluth, Minn	N. P. Dock.
37	Fer.	39	3,000	Toronto Hamilton & Buffalo Navigation Co. (Ohio).	Cleveland, Ohio	Fairport, Ohio.
38	Tow.	9	360	American Dredging Co. (Pa.)	Philadelphia, Pa	308 Chestnut Street.
39	Pas.	22	750	Claiborne-Annapolis Ferry (Md.)	Annapolis, Md	
40	Pas.	46	1,200	Majestic Excursion Co. (Del.)	St. Louis, Mo	302 North Water Street.
41	Tow.	8	464	Baton Rouge Coal & Towing Co. (La.)	Baton Rouge, La	Foot Convention Street.
42	Tow.	6	75	Whitney Brothers Co. (Wis.)	Duluth, Minn	909 Alworth Building.
43	Tow.	4	90	Empire Limestone Co. (N. Y)	Buffalo, N. Y	19 Hudson Street.
44	Tow.	5	250	W. W. Stebbins	New York, N. Y	461 Westminster Road.
45	Frt.	35	2,000	Porto Rico American Steamship Co. (Del.)	Baltimore, Md	22 Light Street.
46	Tow.	6	178	Baltimore & Ohio R. R. Co. (Md.)	do	Baltimore and Charles Streets.
47	Frt.	26	1,350	Matson Navigation Co. (Calif.)	San Francisco, Calif	215 Market Street.
48	Frt.	26	1,350	do	do	Do.
49	Frt.	37	3,000	do	do	Do.
50	Tnk.	35	2,800	Malabar Steamship Co. (Del.)	Wilmington, Del	Dover, Del.
51	Tnk.	37	*2,750	Malacca Steamship Co. (Del.)	do	Do.
52	Frt.	9	90	Marine Equipment Corporation (Del.)	New York, N. Y	17 Battery Place.
53	Frt.	24	1,400	Pittsburgh Steamship Co. (W. Va.)	Duluth, Minn	Wolvin Building.
54	Tow.	8	200	Sledge Tow Boat Co. (Ala.)	Mobile, Ala	Demopolis, Ala.
55	Tow.	7	300	H. C. Whiteman	New Orleans, La	Canal Bank Building.
56	Frt.	8	400	Central R. R. Co. of New Jersey	New York, N. Y	143 Liberty Street.
57	Tnk.	32	*2,500	Steamship Manatawny (Md.)	Baltimore, Md	310 East Lombard Street.
58	Pas.	15	100	Gulf Coast Steamship Co. (Ala.)	Tampa, Fla	306 Water Street.
59	Frt.	45	2,800	United States Shipping Board	do	
60	Tow.	6	750	Lehigh Valley R. R. Co. (N. J.)	New York, N. Y	143 Liberty Street.
61	Pas.	265	10,000	Atlantic Transport Co. (W. Va.)	do	1 Broadway.
62	Pas.	23	250	Delaware-Hudson Steamship Co. (Del.)	do	32 Broadway.
63	Tow.	4	125	Grays Harbor Construction Co. (Wash.)	Seattle, Wash	Hoquiam, Wash.
64	Frt.	31	1,500	Guaranty Trust Co. (N. Y.)	New York, N. Y	140 Broadway.
65	Frt.	40	*2,800	United States Shipping Board	Seattle, Wash	841 Railroad Avenue South.
66	Tow.	6	350	Southern Pacific Co. (Ky.)	New York, N. Y	Pier 49, N. R.

[13] Formerly st. p. Happy Day

[14] Formerly st. w. {a S. S. Brown / b Rees Lee.}

[15] Formerly st. s. Cowee.

[16] Formerly st. s. Cowboy.

[17] Formerly st. s. {a Rhode Island. / b Woonsocket.}

[18] Formerly st. s. John D. Rockefeller.

[19] Formerly st. s. Bethelridge.

[20] Formerly st. s. Glenville.

[21] Formerly st. s. Ella Wood No. 2.

[22] Formerly st. s. Express.

Line No.	Official No.	Signal letters	Rig	Name of vessel	Tonnage		Dimensions			When built	Where built
					Gross	Net	Length	Breadth	Depth		
							Feet	*Feet*	*Feet*		
1	111260		St. s.	[1] MANHATTAN	155	105	100.5	21.6	10.4	1900	New York, N. Y.
2	202346		St. s.	MANHATTAN	1,954	1,329	246.4	46.1	18.4	1905	Sparrows Point, Md.
3	217791	LQKW	St. s.	[2] MANHATTAN ISLAND	4,834	3,045	386.8	52.2	27.4	1919	Arlington, N. Y.
4	91436		St. s.	Manistique ⊙	473	382	157.1	31.1	12.5	1882	Gibraltar, Mich.
5	92521		St. s.	MANITOU ⊙	2,044	2,391	274.7	42.2	20.8	1893	Chicago, Ill.
6	211832	LDHQ	St. s.	MANOA Ⓐ	6,805	4,350	422.6	54.0	33.3	1913	Newport News, Va.
7	116358		St. s.	[3] MANOMET	126	63	90.6	21.0	10.9	1890	Buffalo, N. Y.
8	214554	LQMJ	St. s.	MANTA	2,081	1,283	251.0	43.6	18.2	1916	Chicago, Ill.
9	221279	MCTB	St. s.	MANUKAI ✚ Ⓐ	9,547	5,895	480.6	62.2	26.6	1921	Oakland, Calif.
10	221215	MCRS	St. s.	MANULANI ✚ Ⓐ	9,556	5,903	480.6	62.2	26.6	1921	do.
11	214938	LQWK	St. s.	[4] MANZANILLO ✚	1,921	1,178	270.0	39.5	18.6	1902	Middlesborough, England.
12	219143	LTKR	St. s.	[5] MAOI ✚ ⊙	429	91	141.5	27.7	14.8	1919	Green Bay, Wis.
13	210003	LJRG	St. s.	Maple ✚	1,099	613	174.5	34.7	19.9	1918	Slidell, La.
14	3523		St. s.	[6] MAPLEWOOD	1,252	822	219.0	40.2	16.6	1891	Newburgh, N. Y.
15	219459	LVGR	St. s.	MAQUAN ✚	6,031	4,453	402.4	53.1	32.0	1919	Seattle, Wash.
16	200852		St. s.	Maquoit	108	52	85.0	20.5	7.6	1904	South Portland, Me.
17	92993	KPLQ	St. s.	MARACAIBO ✚ ⊙	1,771	1,095	267.5	37.0	18.5	1899	Wilmington, Del.
18	221104		St. w.	Marcia Richardson	113	96	130.0	25.6	4.2	1921	Paducah, Ky.
19	92599		St. w.	Margaret	328	201	142.0	26.0	4.6	1894	Evansville, Ind.
20	92890		St. w.	Margaret	520	260	140.0	33.0	7.0	1897	St. Michael, Alaska.
21	93219		St. w.	Margaret	136	136	116.0	22.0	3.9	1901	Allegheny, Pa.
22	136748	KPGT	St. s.	[7] Margaret	283	157	145.2	21.0	12.4	1899	Chester, Pa.
23	205226		St. s.	Margaret	15	11	48.0	12.2	6.0	1908	Manitowoc, Wis.
24	205350		St. s.	Margaret	9	6	33.5	10.0	4.0	1907	St. Ignace, Mich.
25	209747		St. s.	Margaret	273	185	128.0	23.3	11.4	1912	Weems, Va.
26	213988	LFVS	St. s.	MARGARET ⊙	3,352	2,125	327.2	46.2	22.9	1916	Sparrows Point, Md.
27	221639		St. s.	[8] *Margaret*	289	158	143.9	26.0	10.9	1865	Boston, Mass.
28	221479	MDBH	St. s.	[9] MARGARET DOLLAR ✚ ⊙	7,030	4,351	429.0	55.2	26.6	1921	Shanghai, China.
29	92205		St. s.	[10] Margaret Olsen	78	39	77.3	19.9	8.9	1890	Brooklyn, N. Y.
30	222535	MDTB	St. s.	[11] Margaret A. Moran	106	45	81.3	20.6	9.9	1919	Stamford, Conn.
31	91584		St. s.	Margaret J. Sanford	77	55	85.2	18.5	8.0	1883	Jersey City, N. J.
32	219596	LVPK	St. s.	[12] Margaret L. Meseck	176	29	95.5	24.7	12.2	1920	Manitowoc, Wis.
33	92499		St. s.	[13] MARGATE	642	406	145.0	32.0	14.4	1893	Wilmington, Del.
34	92504		St. s.	Marguerite	128	64	90.3	21.3	10.8	1893	Kennebunkport, Me.
35	219244	LTRH	St. s.	MARGUS ✚	3,545	2,174	324.0	46.2	25.0	1919	Newark, N. J.
36	211444		St. s.	[14] Mariam E. Howlett	58	39	65.0	19.1	8.6	1913	Camden, N. J.
37	213385	LFKT	St. s.	MARIANA	3,109	1,920	335.0	46.8	22.7	1915	Newport News, Va.
38	92736		St. s.	MARICOPA	3,979	2,966	406.0	48.2	23.4	1896	Chicago, Ill.
39	92594		St. s.	Marie	42	28	58.8	16.7	6.0	1894	Kennebunkport, Me.
40	92621		St. s.	Marie	121	56	85.8	26.8	7.7	1894	Washington, N. C.
41	28132		St. w.	[15] Marie J	76	76	100.0	20.0	4.4	1896	Helena, Ark.
42	161578		St. s.	[16] Marie Olson	79	53	73.9	20.2	9.3	1888	Bordentown, N. J.
43	92372		St. s.	Marietta	40	20	60.4	14.5	6.3	1891	Berkly, Va.
44	213863	LFRT	St. s.	[17] *Marina* ✚ ⊙	1,151	759	207.3	33.0	18.0	1887	Philadelphia, Pa.
45	200062		St. s.	Mariner	89	60	78.6	20.0	7.3	1903	Tacoma, Wash.
46	204380		St. s.	Mariner	49	17	53.0	15.3	7.6	1907	Essex, Mass.
47	221044		St. s.	Mariner	101	46	89.7	22.5	8.4	1921	Galveston, Tex.
48	216395	LKTF	St. s.	MARINERS HARBOR ✚	2,431	1,417	264.0	42.2	21.9	1918	Port Richmond, N. Y.
49	91884		St. s.	Marion	47	23	64.2	16.9	6.2	1886	South Amboy, N. J.
50	92852		St. s.	MARION	69	47	70.0	18.0	8.5	1898	Buffalo, N. Y.
51	125739		St. s.	[18] *Marion*	62	31	77.7	17.4	8.1	1879	Baltimore, Md.
52	93225		St. s.	Marion	262	178	129.3	23.5	8.0	1901	Wilmington, Del.
53	126918		St. s.	[19] Marion	41	20	59.0	16.9	8.6	1893	Detroit, Mich.
54	206084		St. w.	Marion	13	13	73.0	15.0	2.5	1909	Point Marion, Pa.
55	135980		St. s.	[20] *Marion Moran*	142	71	104.5	21.5	8.6	1888	Philadelphia, Pa.
56	110464		St. s.	[21] Marion Olsen	87	43	79.4	23.5	8.8	1881	Wilmington, Del.
57	92448		St. s.	MARIPOSA	2,898	1,763	330.1	45.2	20.3	1892	Cleveland, Ohio.
58	92159		St. s.	MARITANA	2,944	1,770	330.0	45.2	20.3	1892	Chicago, Ill.
59	3826		St. w.	[22] Marjorie	26	26	80.0	17.8	3.0	1900	Plaquemine, La.
60	215894	LJMW	St. s.	[23] Marjorie	157	106	94.6	31.0	8.5	1917	Tottenville, N. Y.
61	205211		St. s.	[24] Marjorie Roe	63	26	68.5	18.4	7.8	1908	East Boston, Mass.
62	76861		St. s.	[25] Mark D	44	27	74.0	11.5	7.9	1890	Bristol, R. I.
63	201226		St. w.	Marlen Riggs	69	69	95.6	24.6	3.3	1907	Higginsport, Ohio.

[1] Formerly st. s. Richard Croker.
[2] Formerly st. s. Osakis.
[3] Formerly st. s. S. C. Schenck.
[4] Formerly Cuban st. s. Manzanillo.
[5] Formerly st. s. Moositauka.
[6] Formerly st. s. Bremen.
[7] Formerly st. s. {*a* Eugenia. *b* Majorie.
[8] Formerly st. s. Standish.
[9] Formerly st. s. Celestial.
[10] Formerly st. s. Marie Hoffman.
[11] Formerly st. s. U. S. N. No. 74.
[12] Formerly st. s. Beagle.
[13] Formerly st. s. Mauch Chunk.
[14] Formerly st. s. S. M. Goucher.
[15] Formerly st. w. Zip McCoy.
[16] Formerly st. s. Volunteer.

Line No.	Service	Crew	Indicated horsepower	Name of owner	Home port	Address of owner
1	Frt.	9	780	City of New York	New York, N. Y.	Municipal Building.
2	Fer.	15	3,500	do	do	Do.
3	Frt.	33	2,500	United States Shipping Board	do	45 Broadway.
4	Tow.	14	600	Reid Towing and Wrecking Co. (W. Va.)	Duluth, Minn	205 Board of Trade Building.
5	Pas.	75	2,500	Michigan Transit Co. (Ill.)	do	
6	Pas.	83	4,000	Matson Navigation Co. (Calif.)	San Francisco, Calif.	215 Market Street.
7	Tow.	12	600	Charleston Towboat Co. (S. C.)	Charleston, S. C.	Room 703 Peoples Building.
8	Frt.	31	1,300	New York & Porto Rico Steamship Co. (Me.).	New York, N. Y.	25 Broadway.
9	Frt.	50	*5,000	Maston Navigation Co. (Calif.)	San Francisco, Calif.	215 Market Street.
10	Frt.	55	*5,000	do	do	Do.
11	Frt.	27	1,000	New York & Cuba Mail S. S. Co. (Me.)	New York, N. Y.	Foot Wall Street.
12	Tow.	18	800	Matson Navigation Co. (Calif.)	San Francisco, Calif.	215 Market Street.
13	Frt.	27	600	T. H. Franklin	New York, N. Y.	80 Broad Street.
14	Fer.	7	1,000	Hoboken Ferry Co. (N. J.)	do	90 West Street.
15	Frt.	43	*3,500	United States Shipping Board	Seattle, Wash.	841 Railroad Avenue South.
16	Pas.	8	250	Casco Bay Line (Me.)	Portland, Me.	Customhouse Wharf.
17	Pas.	38	1,100	Atlantic & Caribbean Steam Navigation Co. (Del.).	Wilmington, Del.	Du Pont Building.
18	Tow.	22	500	West Kentucky Coal Co. (N. J.)	Paducah, Ky.	
19	Tow.	15	460	Banks Mortgage Co. (Ky.)	Louisville, Ky.	
20	Pas.	16	250	American Yukon Navigation Co. (W. Va.)	Juneau, Alaska	St. Michael, Alaska.
21	Tow.	7	200	Rodgers Sand Co. (Pa.)	Pittsburgh, Pa.	Wood and Water Streets.
22	Pas.	22	650	Lorenzo International (N. Y.)	New York, N. Y.	200 West One hundred and thirty-first Street.
23	Fsh.	5	30	William Traeger	Milwaukee, Wis.	Racine, Wis.
24	Tow.	2	8	Estate of J. R. Jamieson	Grand Haven, Mich.	St. Ignace, Mich.
25	Fsh.	34	500	Douglas Co. (Va.)	Reedville, Va.	
26	Frt.	28	1,500	A. H. Bull Steamship Co. (N. J.)	New York, N. Y.	40 West Street.
27	Tow.	10	600	Cottman Co. (Md.)	Baltimore, Md.	Keyser Building.
28	Frt.	36	3,000	Dollar Steamship Line (Calif.)	San Francisco, Calif.	311 California Street.
29	Tow.	6	300	Olsen Water & Towing Co. (N. Y.)	New York, N. Y.	59 Pearl Street.
30	Tow.	5	350	Moran Towing & Transportation Co. (Del.)	do	17 Battery Place.
31	Tow.	9	250	John F. Dunphy	do	22 Coenties Slip.
32	Tow.	13	750	Meseck Towing & Transportation Co. (N. J.)	do	Pier 59, N. R.
33	Fer.	7	650	Delaware River Ferry Co. of N. J. (N. J.)	Philadelphia, Pa.	Reading Terminal.
34	Tow.	9	470	Boston Sand & Gravel Co. (Del.)	Boston, Mass.	88 Broad Street.
35	Frt.	37	*1,500	United States Shipping Board	Newark, N. J.	Kearny, N. J.
36	Tow.	6	150	M. P. Howlett (Del.)	Philadelphia, Pa.	Bourse Building.
37	Frt.	40	1,500	New York & Porto Rico S. S. Co. (Me.)	New York, N. Y.	25 Broadway.
38	Frt.	25	1,600	Pittsburgh Steamship Co. (W. Va.)	Duluth, Minn.	Walvin Building.
39	Tow.	3	100	William E. Burke	Boston, Mass.	36 Bromfield Street.
40	Frt.	5	40	Clyde Lighterage Co. (N. Y.)	New York, N. Y.	24 Stone Street.
41	Tow.	12	150	Henderson Sand & Gravel Co. (Ky.)	Louisville, Ky.	Henderson, Ky.
42	Tow.	6	150	Olsen Water & Towing Co. (N. Y.)	New York, N. Y.	59 Pearl Street.
43	Tow.	3	87	Norfolk Lighterage Co. (Va.)	Norfolk, Va.	
44	Pas.	32	1,200	Robert Collyer	New York, N. Y.	104 Java Street (B.).
45	Tow.	5	200	Blake Brothers Co. (Calif.)	San Francisco, Calif.	Oakland, Calif.
46	Fsh.	3	125	Master Mariners Towboat Co.	Gloucester, Mass.	
47	Tow.	9	350	Suderman & Young Towing Co. (Tex.)	Galveston, Tex.	903 United States National Bank Block.
48	Frt.	35	1,200	United States Shipping Board	New York, N. Y.	45 Broadway.
49	Tow.	8	150	Pennsylvania R. R. Co. (Pa.)	do	Pennsylvania Station.
50	Tow.	6	120	Great Lakes Dredge & Dock Co. (N. J.)	Duluth, Minn.	First National Bank Bldg.
51	Pas.	6	200	Thomas Dennis	Mobile, Ala.	
52	Tow.	5	275	Thomas J. Howard	New York, N. Y.	1 Broadway.
53	Tow.	7	325	Joseph A. Ryan	do	8 South Street.
54	Tow.	3	40	McClain Sand Co. (Pa.)	Pittsburgh, Pa.	Point Marion, Pa.
55	Tow.	12	550	Moran Towing & Transportation Co. (N.Y.)	New York, N. Y.	17 Battery Place.
56	Tow.	4	100	Olsen Water & Towing Co. (N. Y.)	do	59 Pearl Street.
57	Frt.	26	1,400	Pittsburgh Steamship Co. (W. Va.)	Duluth, Minn.	Wolvin Building.
58	Frt.	26	1,400	do	do	Do.
59	Tow.	9	50	J. A. Harden	St. Louis, Mo.	Newport, Ark.
60	Frt.	5	225	Bayonne & New Haven Transportation Co. (N. J.).	New York, N. Y.	114 Liberty Street.
61	Tow.	4	200	Daniel R. Roe Towing & Transportation Co. (N. J.).	do	1 Broadway.
62	Frt.	1	300	George Hall Corporation (N. Y.)	Ogdenburg, N. Y.	
63	Tow.	8	100	Catherine E. Riggs	Pittsburgh, Pa.	Huntington, W. Va.

[17] Formerly [a] Cuban st. s. Josefita. [b] Dade.
[18] Formerly st. s. Canton.
[19] Formerly st. s. C. A. Lorman.
[20] Formerly st. s. [a] E. L. Levy. [b] Mary F. Scully. [c] Chelsea.
[21] Formerly st. s. [a] Ridgway Park. [b] Bloomsburg.
[22] Formerly st. w. Belle M.
[23] Formerly st. s. [a] Old Dominion. [b] Edward J. Barton, jr. [c] Jessie C. Williams.
[24] Formerly st. s. Monomack.
[25] Formerly st. y. [a] Judy. [b] Althea. [c] Uvira.

Line No.	Official No.	Signal letters	Rig	Name of vessel	Tonnage		Dimensions			When built	Where built
					Gross	Net	Length	Breadth	Depth		
							Feet	*Feet*	*Feet*		
1	217490	LPQG	St. s.	MARNE ✚	6,191	3,821	395.5	55.0	31.4	1919	Kearny, N. J.
2	222197	MDQC	St. s.	MARORE ✚⊙	8,215	4,172	550.3	72.2	43.9	1922	Sparrows Point, Md.
3	203540		St. s.	[1] MARQUETTE ✚⊙	4,956	3,678	420.0	52.2	29.0	1906	Ecorse, Mich.
4	210336		St. w.	[2] Marquette	66	41	98.0	23.0	4.0	1912	Wabasha, Minn.
5	200537		St. s.	MARQUETTE & BESSEMER No. 1.	1,732	998	241.0	43.0	22.4	1903	Buffalo, N. Y.
6	208021		St. s.	MARQUETTE & BESSEMER No. 2. ⊙	2,583	1,516	338.0	56.0	19.5	1910	Cleveland, Ohio.
7	221243		St. s.	Marquis Roen	97	66	84.0	24.0	7.0	1921	Charlevoix, Mich.
8	92153	KGVD	St. s.	*Mars*	278	139	117.2	23.0	15.7	1890	Camden, N. J.
9	96464		St. s.	[3] MARS	4,377	2,823	416.0	50.0	24.0	1899	Cleveland, Ohio.
10	205389		St. s.	Mars	29	21	69.0	15.7	6.7	1908	Erie, Pa.
11	220753		St. s.	Mars	57	39	66.1	18.8	7.3	1920	Boston, Mass.
12	218943	LSWK	St. s.	MARSODAK ✚	3,545	2,174	324.0	46.2	25.0	1919	Newark, N. J.
13	212459		St. s.	Marston	39	27	65.0	11.6	7.2	1914	Oshkosh, Wis.
14	93067		St. s.	Mart H. Esser	34	23	57.5	14.5	6.2	1900	Lorain, Ohio.
15	91147		St. s.	Martha	12	6	42.5	11.0	4.5	1875	Bordentown, N. J.
16	92445		St. s.	Martha	46	33	82.7	15.6	5.0	1892	Westerly, R. I.
17	206883		St. w.	Martha	20	13	35.8	12.0	5.2	1909	Milwaukee, Wis.
18	209238		St. w.	[4] Martha	24	24	64.9	15.8	3.8	1911	Beardstown, Ill.
19	209565	LCHK	St. s.	[5] Martha Buehner	774	465	193.0	42.5	13.6	1911	North Bend, Oreg.
20	92859		St. w.	Martha Clow	98	62	80.3	17.0	3.0	1898	Stockton, Calif.
21	127391		St. s.	[6] MARTHA STEWART	49	34	56.4	15.6	8.7	1899	Buffalo, N. Y.
22	214975		St. c.	MARTIN BEHRMAN	208	208	126.5	31.2	7.2	1917	Jeffersonville, Ind.
23	17689		St. s.	Martin Dallman	17	8	52.0	11.4	4.4	1866	Philadelphia, Pa.
24	81092		St. s.	[7] Martin Kehoe	111	75	78.2	17.4	6.8	1885	Milford, Conn.
25	201025		St. s.	MARTIN MULLEN ⊙	4,093	2,926	416.0	50.0	24.0	1904	Cleveland, Ohio.
26	204474		St. s.	Martin Treu	23	15	44.0	12.4	4.4	1907	Milwaukee, Wis.
27	209605		St. s.	[8] Martin J. Gillen	81	44	72.0	21.0	9.6	1912	Green Bay, Wis.
28	208698	LBWC	St. s.	Martin J. Marran	308	144	155.6	23.1	12.9	1911	Rockland, Me.
29	210939	LWJS	St. s.	[9] MARTINIQUE ✚⊙	2,559	1,586	251.0	43.6	25.8	1920	Toledo, Ohio.
30	92191	LPJF	St. s.	MARUBA	2,637	1,487	300.0	40.3	21.1	1890	Cleveland, Ohio.
31	92731		St. s.	Mary	75	37	81.7	18.8	8.9	1896	Baltimore, Md.
32	92836		St. s.	Mary	36	24	76.5	15.2	5.9	1897	Scranton, Mass.
33	216739	LMKG	St. s.	[10] MARY	2,150	1,286	250.5	43.7	20.4	1918	Manitowoc, Wis.
34	93374		St. s.	Mary C.	92	47	70.7	18.3	8.8	1903	Decatur, Wash.
35	93025		St. s.	Mary D.	7	5	37.1	10.0	3.9	1900	Roche Harbor, Wash.
36	204867		St. s.	Mary G.	13	11	35.4	10.2	4.0	1906	St. Joseph, Mich.
37	126364		St. s.	[11] Mary H.	208	165	116.0	29.5	7.2	1886	Nicollet, Wis.
38	222882		St. w.	MARY K.	40	38	69.5	16.0	3.3	1923	Dubuque, Iowa.
39	213332		St. s.	Mary M.	24	16	51.5	15.0	5.5	1915	New Baltimore, N. Y.
40	216559		St. s.	Mary & John	70	61	62.0	17.3	6.0	1917	Vermilion, Ohio.
41	91762		St. s.	Mary & Joseph	25	17	49.0	11.7	6.0	1885	Norfolk County, Va.
42	202998		St. s.	Mary Arnold	73	41	70.6	19.7	8.6	1905	East Boston, Mass.
43	92083		St. s.	Mary Bell	18	12	51.5	15.5	4.0	1899	Beaufort, N. C.
44	206794		St. s.	Mary Belle	20	14	44.9	14.5	4.5	1909	Croton-on-Hudson, N. Y.
45	214363	LQHF	St. s.	Mary Chilton	922	392	205.2	32.6	12.2	1916	Boston, Mass.
46	110920		St. s.	[12] Mary Clare	46	23	69.0	16.6	7.4	1891	Baltimore, Md.
47	215467		St. w.	Mary Elizabeth	20	12	58.0	12.0	2.2	1917	Batesville, Ark.
48	221060		St. w.	Mary Elizabeth	32	32	88.1	17.0	2.6	1921	Knoxville, Tenn.
49	141525		St. w.	[13] Mary Jane	93	93	102.0	23.0	4.0	1898	Le Claire, Iowa.
50	212039		St. w.	Mary Jane	66	66	98.0	22.6	3.2	1915	Parkersburg, W. Va.
51	220900	MCFG	St. s.	MARY LUCKENBACH ✚⊙	5,607	3,382	410.5	54.3	27.2	1920	Los Angeles, Calif.
52	10604		St. s.	[14] *Mary O'Riorden*	64	34	78.7	16.5	8.1	1863	Buffalo, N. Y.
53	111116		St. s.	[15] Mary Patricia	35	24	54.6	15.3	7.1	1896	Athens, N. Y.
54	92507		St. p.	Mary Patten	508	378	182.0	28.1	7.8	1893	Brooklyn, N. Y.
55	216822	LMQW	St. s.	[16] MARY WEEMS ⊙	3,133	1,903	299.4	45.0	22.8	1918	Elizabeth, N. J.
56	216470		St. w.	Mary A. Bell	80	30	80.0	19.3	3.6	1918	Beardstown, Ill.
57	217831	LQNV	St. s.	Mary A. Bickel	415	197	142.0	31.6	14.4	1918	South Somerset, Mass.
58	210252		St. s.	[17] Mary B. Garner	252	172	129.0	22.5	9.9	1912	Baltimore, Md.
59	93359		St. w.	Mary C. Byrne	28	28	63.0	17.8	3.8	1902	Stockton, Ala.
60	207707	LBPH	St. s.	[18] Mary C. McNally	121	82	88.5	21.0	9.5	1910	Milford, Del.
61	91304		St. s.	Mary D. Hume	155	105	98.2	23.0	10.0	1881	Ellensbury, Oreg.
62	91247		St. s.	Mary E. Gordon	150	113	89.0	22.0	6.2	1880	Rondout, N. Y.
63	223058		St. s.	Mary E. Meseck	103	70	74.8	22.0	9.4	1924	Tottenville, N. Y.
64	210948	LCTG	St. s.	[19] MARY E. MOORE ⊙	1,783	1,256	221.5	40.0	22.5	1913	Long Beach, Calif.
65	224144		St. s.	[20] Mary F. Kelly	103	70	81.6	21.0	9.6	1919	Camden, N. J.
66	135894		St. s.	[21] Mary H. Williams	48	27	64.8	16.0	8.0	1886	New Baltimore, N. Y.

[1] Formerly st. s. E. L. Wallace.
[2] Formerly st. w. Samuel Peters.
[3] Formerly st. s. {*a* H. C. Frick. *b* E. A. S. Clarke.
[4] Formerly st. w. Schmoldt.
[5] Formerly st. s. A. M. Simpson.
[6] Formerly st. s. {*a* C. Person's Sons. *b* A. M. Stewart. *c* British st. s. Martha Stewart.
[7] Formerly st. s. William M. Merwin.
[8] Formerly st. s. Henry W.
[9] Formerly st. s. {*a* Pulaski. *b* Pulwico.
[10] Formerly st. s. Lake Monroe.
[11] Formerly st. s. City of Nicollet.
[12] Formerly st. s. {*a* Rescue. *b* Louise.

Line No.	Service	Crew	Indicated horsepower	Name of owner	Home port	Address of owner
1	Frt.	42	*2,500	United States Shipping Board	Newark, N. J.	Kearny, N. J.
2	Frt.	45	*5,000	Guaranty Trust Co. (N. Y.)	New York, N. Y.	140 Broadway.
3	Frt.	26	1,600	Cleveland-Cliffs S. S. Co. (Ohio)	Cleveland, Ohio	Western Reserve Building.
4	Pas.	4	25	Moline Consumers Co. (Ill.)	Chicago, Ill.	Moline, Ill.
5	Frt.	17	850	Marquette & Bessemer Docks & Navigation Co. (N. J.).	Buffalo, N. Y.	Conneaut, Ohio.
6	Fer.	33	2,300	do	Erie, Pa.	Do.
7	Tow.	9	200	John J. Roen	Grand Haven, Mich.	Charlevoix, Mich.
8	Tow.	16	750	Martha E. Munn	Philadelphia, Pa.	645 Drexel Building.
9	Frt.	20	1,700	Interlake S. S. Co. (Ohio)	Cleveland, Ohio	Fairport, Ohio.
10	Tow.	5	90	Gull Bar Sand & Gravel Co. (Ohio)	Toledo, Ohio	409 Third Street.
11	Tow.	7	175	Mystic Steamship Co. (Mass.)	Boston, Mass.	111 Devonshire Street.
12	Frt.	37	*1,500	United States Shipping Board	Newark, N. J.	Kearny, N. J.
13	Tow.	6	75	Cook & Brown Line Co. (Wis.)	Milwaukee, Wis.	Oshkosh, Wis.
14	Fsh.	8	75	Henry Burg	Erie, Pa.	721 West Fourth Street.
15	Tow.	2	60	Charles Warner Co. (Del.)	Wilmington, Del.	Tenth and King Streets.
16	Pas.	4	200	John J. Courtney	New York, N. Y.	155 West One hundred and sixth Street, New York.
17	Fsh.	4	18	Martin Marine	Milwaukee, Wis.	678 Third Street.
18	Tow.	8	120	Tyrone Coal Co. (Ky.)	Louisville, Ky.	Tyrone, Ky.
19	Frt.	20	600	Stout Lumber Co. of Oreg. (Del.)	San Francisco, Calif.	2 Pine Street.
20	Frt.	6	60	George Mutchler	Juneau, Alaska	Flat, Alaska.
21	Tow.	2	125	James Stewart & Co. (N. J.)	New York, N. Y.	30 Church Street.
22	Fer.	8	250	Union Ferry Co. (La.)	New Orleans, La.	123 Walnut Street.
23	Tow.	4	80	John C. Spencer	Baltimore, Md.	
24	Frt.	5	100	Steam tug William Merwin (N. Y.)	New York, N. Y.	49 South Street.
25	Frt.	28	1,500	Pioneer S. S. Co. (Ohio)	Cleveland, Ohio	1011 Leader-News Building.
26	Fsh.	4	22	Frank F. Seidl	Milwaukee, Wis.	Menominee, Mich.
27	Tow.	9	225	Dunbar & Sullivan Dredging Co. (N. Y.)	Buffalo, N. Y.	Erie County Bank Building.
28	Fsh.	32	800	Fisheries Products Co. (N. C.)	Wilmington, N. C.	
29	Frt.	27	1,500	Colombian Steamship Co. (Del.)	New York, N. Y.	17 Battery Place.
30	Frt.	25	1,200	Inter Coast S. S. Co. (Mass.)	Boston, Mass.	
31	Frt.	5	275	Merchants & Miners Transportation Co. (Md.).	Baltimore, Md.	112 South Gay Street.
32	Tow.	5	150	H. Weston Lumber Co. (Miss.)	Gulfport, Miss.	Logtown, Miss.
33	Frt.	32	1,550	A. H. Bull Steamship Co. (N. J.)	New York, N. Y.	40 West Street.
34	Tow.	8	220	American Tug Boat Co. (Wash.)	Port Townsend, Wash.	Everett, Wash.
35	Fsh.	2	20	W. W. Haskell	Tacoma, Wash.	Harstine Island, Wash.
36	Fsh.	3	20	Arthur Habel	Grand Haven, Mich.	St. Joseph, Mich.
37	Frt.	6	75	Homegardner Sand Co. (Ohio)	Sandusky, Ohio	
38	Tow.	3	45	Kelly Sand & Fuel Co. (Iowa)	Dubuque, Iowa	
39	Tow.	2	75	Newark Towboat Co. (N. J.)	Newark, N. J.	Kearny, N. J.
40	Fsh.	2	15	Albert T. Lampe	Erie, Pa.	223 West Third Street.
41	Tow.	2	30	John I. Clark	Norfolk, Va.	Foot Roanoke Dock.
42	Frt.	5	300	Seacoast Canning Co. (Me.)	Eastport, Me.	Sea Street.
43	Tow.	4	20	J. G. Gautier	New Bern, N. C.	
44	Tow.	3	50	Mohawk Dredge & Dock Co. (N. Y.)	Albany, N. Y.	Herkimer, N. Y.
45	Frt.	30	1,600	Nantasket Beach Steamboat Co. (Mass.)	Boston, Mass.	Rowes Wharf.
46	Tow.	6	250	Cottman Co. (Md.)	Baltimore, Md.	Keyser Building.
47	Tow.	4	80	J. D. Cozart	Memphis, Tenn.	Little Rock, Ark.
48	Tow.	14	30	John L. Davis	Chattanooga, Tenn.	Knoxville, Tenn.
49	Flt.	1	175	Navco Hardwood Co. (Ala.)	Mobile, Ala.	Navco, Ala.
50	Tow.	8	250	West Virginia Sand & Gravel Co. (W. Va.)	Pittsburgh, Pa.	Charleston, W. Va.
51	Tnk.	45	2,200	Luckenbach Steamship Co. (Del.)	New York, N. Y.	44 Whitehall Street.
52	Tow.	9	200	Baltimore Steam Packet Co. (Md.)	Baltimore, Md.	Pier 10, Light Street.
53	Tow.	5	100	Patrick McGovern	New York, N. Y.	50 East Forty-second Street.
54	Frt.	14	550	Long Branch Steamboat Co. (N. J.)	Perth Amboy, N. J.	Long Branch, N. J.
55	Pas.	62	1,550	Baltimore & Carolina Steamship Co. (Md.)	Baltimore, Md.	Union Trust Building.
56	Tow.	5	106	Utley-Holloway Saw Mill Co. (La.)	Baton Rouge, La.	Clayton, La.
57	Tow.	18	1,000	Charles F. Bickel	New York, N. Y.	30 Church Street.
58	Fsh.	29	500	Lewes Fertilizer Co. (Del.)	Wilmington, Del.	Lewes, Del.
59	Pas.	9	120	Hugo F. Koch	Mobile, Ala.	Stockton, Ala.
60	Tow.	11	275	James J. McNally	Philadelphia, Pa.	308 Walnut Street.
61	Fsh.	8	318	American Tug Boat Co. (Wash.)	Port Townsend, Wash.	Everett, Wash.
62	Frt.	6	90	Davis Transportation Lines (Del.)	New York, N. Y.	50 Union Square.
63	Tow.	6	400	Meseek Towing & Transportation Co. (N. J.)	do	Pier 59, North River.
64	Frt.	30	900	Moore Mill & Lumber Co. (Oreg.)	Marshfield, Oreg.	Bandon, Oreg.
65	Tow.	5	300	James J. Kelly	New York, N. Y.	309 Fourth Street (B.).
66	Tow.	5	150	Williams Towing Corporation (N. Y.)	do	299 McDougal Street (B.).

[12] Formerly st. w. { a Lydia Van Sant. b Taber. c Sanco.

[14] Formerly st. s. Glen Iris.

[15] Formerly st. s. { a Robert White. b John L. Wade. c Gertrude B. Mears.

[16] Formerly st. s. Plainfield.

[17] Formerly { a st. s. Mary B. Garner. b U. S. S. Mary B. Garner.

[18] Formerly st. s. May.

[19] Formerly st. s. { a Grace Dollar. b Admiral Wainwright. c Agnes Dollar.

[20] Formerly U. S. C. G. Cutter Chowan.

[21] Formerly st. s. Evelyn.

Line No.	Official No.	Signal letters	Rig	Name of vessel	Tonnage		Dimensions			When built	Where built
					Gross	Net	Length	Breadth	Depth		
							Feet	*Feet*	*Feet*		
1	81199		St. s.	[1] Mary J. Kennedy	117	58	92.6	22.0	9.6	1888	Brooklyn, N. Y.
2	92351		St. s.	Mary J. Walker	61	30	65.3	17.5	8.5	1891	Bordentown, N. J.
3	220685		St. s.	[2] Mary P. McKenna	80	55	69.0	19.3	8.6	1920	New Baltimore, N. Y.
4	205640		St. s.	Mary P. Riehl	47	32	59.2	17.0	7.7	1908	Solomons, Md.
5	93227		St. s.	Mary S. Lewis	138	99	88.0	22.0	8.5	1901	Port Jefferson, N. Y.
6	126003		St. s.	[3] Mary T. Tracy	147	100	91.4	22.0	11.1	1882	Brooklyn, N. Y.
7	217140		St. s.	Mary V. Wilson	36	20	58.7	20.5	4.9	1918	Norfolk, Va.
8	215571	LHTS	St. s.	[4] *Mary W. Potter*	148	100	113.5	21.2	9.3	1884	Philadelphia, Pa.
9	91747		St. s.	Maryland	22	11	51.3	13.8	6.3	1884	Baltimore, Md.
10	205285		St. s.	[5] MARYLAND ✚⊙	6,971	5,482	530.0	56.2	32.0	1908	Ecorse, Mich.
11	204242	KWDP	St. s.	MARYLAND	1,369	827	249.5	40.1	14.1	1907	Sparrows Point, Md.
12	221984	MDLJ	St. s.	MARYLAND	398	271	139.8	25.0	13.3	1922	Brooklyn, N. Y.
13	130655		St. s.	[6] Marysville	567	430	160.0	35.3	10.8	1894	Green Bay, Wis.
14	217924	LQTH	St. s.	MASCA ✚	3,286	2,002	324.0	46.2	25.0	1919	Newark, N. J.
15	93302		St. s.	Mascot	13	9	42.5	9.9	4.6	1902	Milwaukee, Wis.
16	92586		St. s.	Mascot	36	18	63.0	15.5	6.0	1894	Brewer, Me.
17	203773		St. s.	Mascot	33	20	57.0	14.4	8.0	1906	New Bern, N. C.
18	91818	KDGQ	St. s.	*Mascotte*	884	520	195.5	30.0	19.0	1885	Philadelphia, Pa.
19	92606		St. s.	Massasauga	119	77	92.4	17.5	9.1	1894	Lockport, N. Y.
20	155198		St. s.	[7] Massasoit	364	208	127.6	30.6	9.5	1891	Port Huron, Mich.
21	219263	LTSJ	St. s.	MASSICK ✚	3,545	2,174	324.0	46.2	25.0	1919	Newark, N. J.
22	219245	LTRJ	St. s.	MASSILLON BRIDGE ✚	3,545	2,174	324.0	46.2	25.0	1919	do
23	202474		St. s.	[8] Mastodon (composite)	96	65	73.7	20.4	9.1	1885	Greenpoint, N. Y.
24	216709	LMJK	St. s.	MASUDA ✚	4,844	3,605	53.1	53.1	27.0	1918	Seattle, Wash.
25	150810		St. s.	[9] MATAAFA	4,840	3,604	429.6	50.0	25.0	1899	Lorain, Ohio
26	120024		St. s.	[10] Mathew Wilson	322	243	141.3	27.9	10.8	1872	Cleveland, Ohio
27	213157	LFDJ	St. s.	[11] MATINICOCK ⊙	6,769	4,159	459.1	60.0	28.8	1913	Dietrichsdorf, Germany.
28	211715	LDGV	St. s.	MATSONIA ◬	9,402	5,901	480.0	58.1	36.5	1913	Newport News, Va.
29	203907		St. s.	MATTHEW ANDREWS	7,014	5,497	532.0	56.0	31.0	1907	Cleveland, Ohio
30	92958		St. s.	Mattie	58	39	65.0	18.6	8.0	1899	Brooklyn, N. Y.
31	91056		St. s.	*Maud Wilmot*	57	28	76.0	16.5	7.0	1878	Pittsburgh, Pa.
32	214861	LGTH	St. s.	MAUI ◬	9,801	6,004	484.0	58.0	31.5	1917	San Francisco, Calif.
33	216864	LMSP	St. s.	[12] MAUNA ALA ◬	6,805	4,312	420.5	54.2	31.4	1918	Bath, Me.
34	204923	KWMP	St. s.	MAUNA KEA	1,566	940	239.3	36.2	16.7	1908	San Francisco, Calif.
35	220183	LWRN	St. s.	[13] MAUNA LOA ⊙	1,050	577	180.5	34.2	17.8	1920	Long Beach, Calif.
36	92974		St. s.	MAUNALOA	4,322	3,239	430.0	50.2	24.0	1899	Chicago, Ill.
37	221132	MCPJ	St. s.	[14] MAUNAWILI ◬	7,400	4,580	440.3	57.2	27.0	1921	Chester, Pa.
38	224695		St. s.	Maurania	169	115	91.2	24.0	11.8	1925	Milford, Del.
39	92414		St. s.	Maurice	36	18	55.6	15.7	6.5	1892	Philadelphia, Pa.
40	92853		St. w.	May D	66	48	61.5	16.5	4.4	1898	San Francisco, Calif.
41	203190		St. s.	May Archer	125	49	80.3	20.0	7.8	1906	Rockland, Me.
42	120691		St. s.	[15] May McGuirl	95	47	84.0	19.7	9.9	1887	Elizabeth, N. J.
43	92531		St. s.	May Russell	37	18	60.0	15.6	6.8	1893	Baltimore, Md.
44	162628	LHDF	St. s.	Mayfair	670	420	173.9	38.0	12.3	1905	Aberdeen, Wash.
45	92291		St. p.	Mayflower	778	528	202.5	22.5	10.4	1891	Chelsea, Mass
46	200827		St. s.	Mayflower	45	31	43.9	14.5	4.0	1904	Buffalo, N. Y.
47	211304		St. w.	Mayflower, jr	94	59	85.6	15.0	5.2	1913	Oshkosh, Wis.
48	212028		St. s.	MAYOR GAYNOR	1,634	747	210.0	45.1	17.5	1914	Camden, N. J.
49	216955	LNBG	St. s.	[16] Mazama ⊙	2,542	1,503	266.1	46.1	23.9	1918	Tacoma, Wash.
50	219301	LTWD	St. s.	MCCREARY COUNTY ✚	2,606	1,612	251.0	43.6	26.1	1919	Wyandotte, Mich.
51	93088		St. s.	MCDOUGALL	562	383	168.0	32.0	9.3	1900	St. Louis, Mo.
52	224415		St. w.	MCGHEE	145	93	116.0	26.0	4.0	1924	Calhoun, Ky.
53	208389		St. w.	MCGHEE	66	66	81.4	24.0	4.3	1911	St. Louis, Mo.
54	217770	LQKH	St. s.	MCKEESPORT ✚⊙	6,198	3,828	395.5	55.0	31.4	1919	Kearny, N. J.
55	106659		St. s.	[17] McKeever Bros.	107	76	80.4	23.2	8.0	1889	Wilmington, Del.
56	208613		St. s.	[18] McKeever Bros.	223	104	128.0	22.2	10.0	1911	Noank, Conn.
57	223209	MFGP	St. s.	[19] McKittrick (composite)	2,702	1,528	300.1	44.0	24.0	1921	Wilmington, N. C.
58	221117	MCNV	St. s.	MEANTICUT ✚⊙	6,061	3,771	402.5	53.0	32.0	1921	Baypoint, Calif.
59	91766		St. s.	Medea	54	27	67.0	18.2	6.2	1885	South Norwalk, Conn.
60	212561	LDPH	St. s.	MEDINA ✚⊙	5,426	3,470	397.7	54.3	24.4	1914	Newport News, Va.
61	219992	LWMG	St. s.	Medric	380	189	150.4	25.0	13.3	1920	South Portland, Me.
62	204848	KWLV	St. s.	MELROSE ✚⊙	5,057	3,096	373.2	52.7	29.8	1907	Quincy, Mass.
63	205918		St. p.	Melrose	2,162	1,677	273.0	43.0	17.9	1908	Oakland, Calif.
64	93390		St. s.	Melville	93	64	79.5	19.7	6.9	1903	Knappton, Wash.

[1] Formerly st. s. White Ash.
[2] Formerly st. s. W. W. Stebbins.
[3] Formerly st. s. Charles H. Seuff.
[4] Formerly State of Maryland st. s. Gov. P. F. Thomas.
[5] Formerly st. s. {a James Corrigen. b Arthur E. Newbold.
[6] Formerly st. s. Normandie.
[7] Formerly st. s. O. O. Carpenter.
[8] Formerly U. S. Engineers st. s. David Bushnell.
[9] Formerly st. s. Pennsylvania.
[10] Formerly st. s. Fayette.
[11] Formerly German st. s. Leda.

Line No.	Service	Crew	Indicated horse-power	Name of owner	Home port	Address of owner
1	Tow.	6	450	Elizabeth Co. (Del.)	Newark, N. J	Elizabeth, N. J.
2	Tow.	6	200	Charles L. Walker	Philadelphia, Pa	113 Walnut Street.
3	Tow.	5	200	Meseck Towing & Transportation Co. (N. J.)	New York, N. Y	Pier 59, North River.
4	Tow.	4	78	Atlantic Transport Co. of West Virginia (W. Va.).	Baltimore, Md	Chamber of Commerce Building.
5	Oys.	6	150	H. J. Lewis Oyster Co (Conn.)	Bridgeport, Conn	Stratford, Conn.
6	Tow.	6	357	Thomas Tracy	New York, N. Y	1 Broadway.
7	Frt.	2	50	Mary V. Wilson	Norfolk, Va	
8	Tow.	12	387	Atlantic Coast Transportation Co. (Del.)	New York, N. Y	11 Broadway.
9	Tow.	4	91	Chesapeake Lighterage & Towing Co. (Md.)	Baltimore, Md	Keyser Building.
10	Frt.	32	1,800	Bethlehem Transportation Corporation (Del.)	Cleveland, Ohio	Union Trust Building.
11	Pas.	41	1,900	New York, Philadelphia & Norfolk R. R. Co. (Va.).	Cape Charles, Va	
12	Plt.	21	650	Association of Maryland Pilots	Baltimore, Md	Foot Broadway.
13	Frt.	12	250	C. Harold Wills	Detroit, Mich	8344 Jefferson Avenue.
14	Frt.	37	[14]1,500	United States Shipping Board	Newark, N. J	Kearny, N. J.
15	Fsh.	4	25	Frank F. Seidl	Milwaukee, Wis	Menominee, Mich.
16	Frt.	3	36	Don A. Sargent	Bangor, Me	
17	Tow.	3	60	W. B. Dixon	New Bern, N. C	
18	Pas.	26	1,250	David W. Simpson	Boston, Mass	244 Atlantic Avenue.
19	Frt.	6	225	Wilbur F. Witherell	Albany, N. Y	Glens Falls, N. Y.
20	Frt.	18	275	Maine Coast & Canada S. S. Co. (Mass.)	Boston, Mass	88 Commercial Wharf.
21	Frt.	37	[14]1,600	United States Shipping Board	Newark, N. J	Kearny, N. J.
22	Frt.	37	[14]1,500	do	do	Do.
23	Wat.	4	150	Campbell & Stuart (N. Y.)	New York, N. Y	37 South Street.
24	Frt.	48	2,500	United States Shipping Board	Tacoma, Wash	
25	Frt.	25	1,400	Pittsburgh Steamship Co. (W. Va.)	Duluth, Minn	Wolvin Building.
26	Frt.	11	450	Kreetan Co. (Mich.)	Marquette, Mich	Johns Wood, Mich.
27	Tnk.	35	2,400	Matinicock Steamship Co. (Del.)	Wilmington, Del	Dover, Del.
28	Pas.	132	8,500	Matson Navigation Co. (Calif.)	San Francisco, Calif	215 Market Street.
29	Frt.	32	1,760	Kinsman Transit Co. (Ohio)	Cleveland, Ohio	Fairport, Ohio.
30	Tow.	4	140	Dailey's Towing Line (N. J.)	New York, N. Y	135th and Park Avenue.
31	Tow.	8	350	A. W. Whiteman	New Orleans, La	302 Canal Bank Building.
32	Pas.	140	[15]10,000	Matson Navigation Co. (Calif.)	San Francisco, Calif	215 Market Street.
33	Frt.	39	3,000	do	do	Do.
34	Pas.	76	2,200	Inter Island Steam Navigation Co. (Hawaii)	Honolulu, Hawaii	42 Queen Street.
35	Frt.	29	750	do	do	Do.
36	Frt.	25	1,600	Pittsburgh Steamship Co. (W. Va.)	Duluth, Minn	Wolvin Building.
37	Frt.	43	[16]4,666	Matson Navigation Co. (Calif.)	San Francisco, Calif	215 Market Street.
38	Tow.	5	600	Providence Steamboat Co	Providence, R. I	Foot of Crary Street.
39	Tow.	9	130	Hainesport Mining & Transportation Co. (N. J.).	Philadelphia, Pa	
40	Pas.	3	60	H. M. H. Balander	Chicago, Ill	
41	Pas.	7	150	Henry S. Wirsching	Providence, R. I	169 South Water Street.
42	Tow.	9	600	Shamrock Towing Co. (N. Y.)	New York, N. Y	One hundred and fifty-second Street, Harlem River.
43	Tow.	6	45	Interstate Cooperage Co. (N. Y.)	Washington, N. C	
44	Frt.	20	350	Charles Nelson Co. (Calif.)	San Francisco, Calif	230 California Street.
45	Pas.	21	1,200	Nantasket Beach Steamboat Co. (Mass.)	Boston, Mass	Rowe's Wharf.
46	Frt.	3	40	Hubert Riley	Buffalo, N. Y	Foot of Mechanic Street.
47	Pas.	3	60	William W. Wilkins	Milwaukee, Wis	Oshkosh, Wis.
48	Fer.	10	1,950	City of New York	New York, N. Y	Municipal Building.
49	Frt.	42	1,400	Mazama Steamship Co. (Wash.)	Seattle, Wash	Everett, Wash.
50	Frt.	36	1,500	United States Shipping Board	New York, N. Y	45 Broadway.
51	Tow.	21	850	Standard Oil Co. of Louisiana (La.)	New Orleans, La	Baton Rouge, La.
52	Tow.	8	240	Walter G. Hougland	Evansville, Ind	124 Water Street.
53	Tow.	6	124	Missouri Portland Cement Co	St. Louis, Mo	Post Dispatch Building.
54	Frt.	54	[14]2,500	United States Shipping Board	Newark, N. J	
55	Frt.	4	100	Products Manufacturing Co. (Del.)	New York, N. Y	Thirty-ninth Street, N. R.
56	Fsh.	25	450	Seaboard Oil & Guano Co. (Va.)	Reedville, Va	
57	Tnk.	16	1,350	Associated Oil Co. (Calif.)	San Francisco, Calif	Associated Oil Building.
58	Frt.	44	[14]2,800	United States Shipping Board	do	369 Pine Street.
59	Oys.	6	150	Andrew Radel Oyster Co. (Conn.)	Bridgeport, Conn	South Norwalk, Conn.
60	Frt.	35	4,100	Mallory Steamship Co. (Me.)	New York, N. Y	Pier 36, North River.
61	Fsh.	30	650	Intra-Coastal Corporation (Del.)	do	135 Broadway.
62	Frt.	40	2,700	Mystic Steamship Co	Boston, Mass	111 Devonshire Street.
63	Fer.	16	1,340	Central Pacific Ry. Co. (Utah)	San Francisco, Calif	65 Market Street.
64	Tow.	4	275	Knappton Towboat Co. (Wash.)	Astoria, Oreg	Knappton, Wash.

[12] Formerly st. s. Canibas.
[13] Formerly st. s. {*a* Domingo Nazabal L. *b* Cuban st. s. Mauna Loa.
[14] Formerly st. s. Mount Carroll.
[15] Formerly st. s. Franklin N. Brown.
[16] Formerly st. s. {*a* St. s. Mazama. *b* Cuban st. s. Mazama.
[17] Formerly st. s. {*a* Alfred Lister. *b* Walter W.
[18] Formerly {*a* st. s. McKeever Bros. *b* U. S. S. McKeever Bros.
[19] Formerly U. S. Q. M. C. tanker No. 1.

Line No.	Official No.	Signal letters	Rig	Name of vessel	Tonnage		Dimensions			When built	Where built
					Gross	Net	Length	Breadth	Depth		
							Feet	*Feet*	*Feet*		
1	221728	MDGW	St. s.	[1] MELVILLE DOLLAR ✚⊙	7,032	4,319	429.0	55.2	26.6	1921	Shanghai, China
2	221043	MCKT	St. s.	MEMNON ✚	3,329	2,012	320.7	46.0	24.4	1921	Oakland, Calif
3	125002		St. s.	[2] Memphis	177	121	109.0	22.5	8.0	1872	Chester, Pa
4	221781		St. s.	MEMPHIS ⊙	757	410	200.0	40.0	7.9	1921	Point Pleasant, W.Va.
5	221511	MDBQ	St. s.	MEMPHIS CITY ✚⊙	5,686	3,450	424.2	56.2	26.5	1921	Chickasaw, Ala
6	92526		St. p.	Menantic	203	101	98.4	45.0	9.2	1893	Noank, Conn
7	218978	LTCG	St. s.	MENOMINEE ⊙	441	118	141.5	27.7	16.0	1919	Green Bay, Wis
8	91969		St. s.	*Mercer*	150	75	93.6	22.0	10.0	1888	Camden, N. J
9	216484		St. s.	Mercer	29	19	61.2	12.8	5.3	1917	Seattle, Wash
10	217422	LPJN	St. s.	MERCER ✚	6,219	3,836	395.5	55.0	31.4	1918	Kearny, N. J
11	218754	LSKW	St. s.	MERCER VICTORY ✚	5,500	3,381	400.7	54.2	30.4	1919	Harriman, Pa
12	91402		St. s.	Merchant	136	73	87.3	26.5	8.5	1882	Boston, Mass
13	201335		St. s.	[3] MERCHANT	350	328	131.0	27.0	6.5	1904	Philadelphia, Pa
14	92198		St. s.	Mercury	150	72	96.6	23.0	12.9	1890	Boston, Mass
15	205645		St. s.	Mercury	29	21	62.0	15.7	6.7	1908	Erie, Pa
16	218981	LTCK	St. s.	[4] MERICOS H. WHITTIER ✚Ⓐ	6,972	4,293	435.6	56.2	31.7	1919	Sparrows Point, Md
17	208451	LBTQ	St. s.	Merida ✚⊙	628	359	182.0	34.2	13.4	1911	Bath, Me
18	6990	LJMH	St. s.	[5] *Merrimack* ⊙	2,546	1,879	287.3	38.5	16.0	1879	Wilmington, Del
19	219074	LTHK	St. s.	MERRY MOUNT ✚	5,724	3,476	409.6	54.4	27.4	1919	Groton, Conn
20	220683		St. s.	MERTON E. FARR ✚	8,349	6,387	587.1	60.0	27.8	1920	Wyandotte, Mich
21	219670		St. s.	Messenger ✚	181	123	94.2	25.0	13.2	1919	Nyack, N. Y
22	212604	LDRB	St. s.	[6] METAPAN ⊙	4,588	2,755	379.2	50.3	29.1	1909	Belfast, Ireland
23	93118	KQRT	St. s.	METEOR ✚⊙	2,324	1,436	253.6	43.2	24.2	1901	Toledo, Ohio
24	91313		St. s.	*Meteor*	95	55	92.5	18.6	8.5	1881	Wilmington, Del
25	93031		St. s.	Meteor	68	40	75.0	18.0	7.0	1900	San Francisco, Calif
26	93347		St. s.	METEOR	252	171	87.1	28.2	7.9	1902	Shooters Island, N. Y.
27	211907		St. s.	*Meteor*	22	15	77.5	9.9	4.5	1876	Glenbrook, Nev
28	220386	MBDH	St. s.	METON ✚⊙	7,311	4,526	425.8	57.0	33.1	1920	Oakland, Calif
29	116472		St. s.	[7] Metropolitan	71	35	75.3	19.5	8.6	1892	Boston, Mass
30	220524	MBHT	St. s.	MEVANIA ✚⊙	6,947	4,282	425.8	57.0	33.1	1920	Oakland, Calif
31	203971	KWBC	St. s.	MEXICAN Ⓐ	8,512	5,404	472.3	57.2	32.3	1907	San Francisco, Calif
32	213022	LFHD	St. s.	[8] MEXICANO	2,265	1,474	280.0	38.5	18.0	1893	Middlesborough, England.
33	203116	KVJR	St. s.	MEXICO ✚⊙	6,362	3,700	400.0	50.2	17.5	1906	Philadelphia, Pa
34	216397	LKTG	St. s.	MEXOIL ✚	1,370	760	242.5	36.9	19.7	1918	Violet, La
35	213452		St. s.	MEXPET	237	161	100.1	24.4	13.1	1915	Port Richmond, N. Y.
36	85722		St. s.	[9] Miami	108	79	82.7	18.0	6.0	1882	New Haven, Conn
37	92830	KNGB	St. s.	MIAMI ⊙	1,741	1,311	239.2	40.1	21.8	1897	Philadelphia, Pa
38	216505		St. s.	Micawber	49	33	67.1	16.2	7.1	1918	Baltimore, Md
39	204630		St. s.	[10] MICHAEL GALLAGHER ⊙	5,141	3,818	420.0	54.2	29.0	1907	Wyandotte, Mich
40	208874		St. s.	[11] Michael Howard	36	24	67.0	16.0	50.2	1911	Croton-on-Hudson, N. Y.
41	217269	LNWG	St. s.	[12] MICHAEL TRACY ✚	2,351	1,433	253.4	43.7	25.1	1918	Ecorse, Mich
42	222700		St. s.	[13] Michael J. Perkins (composite).	357	243	123.1	28.3	10.7	1919	Milwaukee, Wis
43	95650		St. s.	[14] Michael M. Brennan	91	71	86.5	24.1	6.5	1881	Tottenville, N. Y
44	203206		St. s.	MICHIGAN ✚⊙	6,924	5,476	530.0	56.2	32.0	1906	Ecorse, Mich
45	211745		St. s.	MICHIGAN	98	50	71.0	20.0	12.5	1913	Cleveland, Ohio
46	91652		St. p.	*Michigan Central*	1,522	999	263.3	45.6	15.3	1884	Wyandotte, Mich
47	216680	LMHP	St. s.	MIDDLEBURY ✚	2,585	1,469	298.9	44.0	19.7	1918	Wilmington, Del
48	93331		St. p.	MIDDLESEX	1,197	754	200.0	36.0	11.5	1902	Philadelphia, Pa
49	210644	LCQD	St. s.	MIDDLESEX ✚⊙	4,727	2,780	369.0	50.1	28.0	1912	Camden, N. J
50	93699	KMQF	St. s.	MIDDLETOWN	1,483	1,008	243.3	45.6	14.0	1896	Philadelphia, Pa
51	136907		St. w.	[15] Midland	87	87	117.0	23.0	3.8	1901	Brownsville, Pa
52	135985		St. p.	[16] Midland Beach	360	268	143.1	25.0	6.8	1888	Nyack, N. Y
53	220920		St. s.	MIDWAY	978	586	193.0	38.0	15.1	1920	Baypoint, Calif
54	207082	LBHV	St. s.	MIGUELITO	276	155	126.2	29.1	7.5	1910	Quincy, Mass
55	150383	KQBH	St. s.	[17] Mikahala	444	354	147.2	30.0	12.5	1886	Port Blakely, Wash
56	92764		St. s.	Mildred	170	115	90.5	26.6	8.2	1897	Tottenville, N. Y
57	96555		St. s.	[18] Mildred McNally	99	67	76.0	19.5	9.0	1901	Camden, N. J
58	201697		St. s.	Miles Standish	55	35	64.2	8.0	4.0	1904	New London, Conn
59	81851		St. s.	[19] Milfred Keller	55	37	58.7	18.0	8.0	1903	Tottenville, N. Y
60	207579	LBMN	St. s.	MILLINOCKET ⊙	3,274	2,078	311.0	44.2	24.1	1910	Sparrows Point, Md
61	222111		St. s.	MILLVILLE	796	541	160.3	38.0	13.1	1922	Chester, Pa

[1] Formerly st. s. Oriental.
[2] Formerly st. s. City of Chester.
[3] Formerly st. s. John P. Wilson.
[4] Formerly st. s. Hulaco.
[5] Formerly st. s. Decatur H. Miller.
[6] Formerly British st. s. Metapan.
[7] Formerly st. s. Sylvester L. Ward.
[8] Formerly { *a* British st. s. Henry Wadsworth. *b* British st. s. Henri Rieth. *c* Mexican st. s. Mexicano.
[9] Formerly st. s. Gordon Rowe.
[10] Formerly st. s. Edwin N. Ohl.

Line No.	Service	Crew	Indicated horsepower	Name of owner	Home port	Address of owner
1	Frt.	40	3,500	Dollar Steamship Line (Calif.)	San Francisco, Calif.	Robert Dollar Building.
2	Frt.	35	1,800	United States Shipping Board	do	369 Pine Street.
3	Pas.	7	360	Atlantic & Danville Ry. Co. (Va.)	Norfolk, Va.	
4	Tow.	25	2,500	War Department, Mississippi-Warrior Service.	New Orleans, La.	307 Customhouse.
5	Frt.	57	•3,500	United States Steel Products Co. (N. J.)	New York, N. Y.	30 Church Street.
6	Fer.	8	250	New Hanover and Brunswick Commission	Wilmington, N. C.	
7	Tow.	22	850	United States Shipping Board	New York, N. Y.	45 Broadway.
8	Tow	18	350	Pennsylvania R. R. Co. (Pa.)	do	Pennsylvania Station.
9	Pas.	2	75	Willis W. Nearhoff	Seattle, Wash.	Clinton, Wash.
10	Frt.	48	•2,500	United States Shipping Board	Newark, N. J.	Kearny, N. J.
11	Frt.	42	•3,000	do	Philadelphia, Pa.	Bourse Building.
12	Frt.	2	273	Betts & Smith Lighterage Co. (Mass.)	Boston, Mass.	Cliftondale, Mass.
13	Frt.	11	500	Charles E. Ball	Savannah, Ga.	625 W. 37th Street.
14	Tow.	11	500	Neptune Line (Del.)	New York, N. Y.	25 Beaver Street.
15	Fsh.	6	60	Keystone Fish Co. (Pa.)	Erie, Pa.	915 Liberty Street.
16	Tnk.	38	2,600	Associated Oil Co. (Calif.)	San Francisco, Calif.	79 New Montgomery Street.
17	Pas.	20	450	Atlantic & Caribbean Steam Navigation Co. (Del.).	Wilmington, Del.	Du Pont Building.
18	Pas.	37	1,500	Merchants & Miners Transportation Co. (Md.).	Baltimore, Md.	112 South Gay Street.
19	Frt.	45	•2,500	United States Shipping Board	New London, Conn.	Groton, Conn.
20	Frt.	32	2,300	Zenith Steamship Co. (Minn.)	Duluth, Minn.	Alworth Building.
21	Tow.	11	750	Suderman & Young Towing Co. (Tex.)	Galveston, Tex.	908 United States National Bank Building.
22	Pas.	92	3,600	United Fruit Steamship Corporation (Del.)	New York, N. Y.	17 Battery Place.
23	Frt.	30	1,000	Meteor Steamship Co. (Mass.)	Boston, Mass.	70 Kilby Street.
24	Tow.	6	300	National Dredging & Lighterage Co. (N. J.)	Wilmington, Del.	Tenth and King Streets.
25	Pas.	9	70	Frank P. Williams	Nome, Alaska	St. Michael, Alaska.
26	Pas.	5	170	Standard Shipbuilding Corporation (N. Y.)	New York, N. Y.	Mariners Harbor, N. Y.
27	Pas.	3	150	Lake Tahoe Ry. & Transportation Co. (Calif.).	San Francisco, Calif.	65 Market Street.
28	Tnk.	34	2,800	United States Shipping Board	do	369 Pine Street.
29	Tow.	6	250	Ore Carrying Corporation (N. Y.)	Rouses Point, N. Y.	Port Henry, N. Y.
30	Tnk.	33	2,800	Malston Co. (Del.)	Wilmington, Del.	
31	Frt.	49	4,600	American-Hawaiian Steamship Co. (N. J.)	New York, N. Y.	8 Bridge Street.
32	Tnk.	30	1,050	Danlan Steamship Corporation (N. Y.)	do	25 Broad Street.
33	Pas.	104	5,000	New York & Cuba Mail S. S. Co. (Me.)	do	Foot Wall Street.
34	Tnk.	20	750	Hunstica Petroleum Co. (Me.)	Los Angeles, Calif.	Security Building.
35	Frt.	10	750	Mexican Petroleum Corporation (Me.)	New York, N. Y.	120 Broadway.
36	Frt.	5	100	Clyde Lighterage Co. (N. Y.)	do	24 State Street.
37	Frt.	50	205	Peninsular & Occidental S. S. Co. (Conn.)	New Haven, Conn.	42 Church Street.
38	Tow.	5	100	Arundell Corporation (Md.)	Baltimore, Md.	Pier 2, Pratt Street.
39	Frt.	27	1,650	Becker S. S. Co. (Ohio)	Cleveland, Ohio.	Kirby Building.
40	Tow.	5	50	Merritt-Chapman & Scott Corporation (Del.).	New London, Conn.	17 Battery Place.
41	Frt.	28	1,350	M. & J. Tracy (N. Y.)	New York, N. Y.	1 Broadway.
42	Fer.	18	800	City of Boston (Mass.)	Boston, Mass.	City Hall.
43	Frt.	6	50	Newark Express & Transportation Co. (N. J.).	Newark, N. J.	Foot Madison Street.
44	Frt.	31	2,700	Cleveland-Cliffs S. S. Co. (Ohio)	Cleveland, Ohio.	Western Reserve Building.
45	Tow.	6	150	Great Lakes Towing Co. (N. J.)	Duluth, Minn.	N. P. Dock.
46	Fer.	14	2,500	T. L. Durocher Co. (Mich.)	Marquette, Mich.	
47	Frt.	34	•2,100	United States Shipping Board	Wilmington, Del.	
48	Frt.	44	500	Baltimore & Virginia Steamboat Co. (Md.)	Baltimore, Md.	Pier 1, Pratt Street.
49	Frt.	35	1,800	Coastwise Transportation Corporation (Me.)	Portland, Me.	281 St. John Street.
50	Frt.	67	1,000	Hartford & New York Transportation Co. (Conn.).	Hartford, Conn.	
51	Tow.	13	150	Crucible Fuel Co.	Pittsburgh, Pa.	Oliver Building.
52	Pas.	10	300	Midland Beach Steamboat Co. (Del.)	New York, N. Y.	220 Fifth Avenue.
53	Tnk.	16	520	Associated Oil Co. (Calif.)	San Francisco, Calif.	Sharon Building.
54	Frt.	15	300	Porto Rico Mercantile Co. (W. Va.)	San Juan, P. R.	
55	Pas.	39	300	Inter Island Steam Navigation Co. (Hawaii).	Honolulu, Hawaii.	42 Queen Street.
56	Frt.	8	300	Andrew Radel	Bridgeport, Conn.	South Norwalk, Conn.
57	Tow.	10	580	James J. McNally	Philadelphia, Pa.	308 Walnut Street.
58	Frt.	4	125	Thames Tow Boat Co. (Conn.)	New London, Conn.	Bank Street.
59	Tow.	4	250	Hudson Tow Boat Co. (N. J.)	New York, N. Y.	Hoboken, N. J.
60	Frt.	37	1,500	A. H. Bull Steamship Co. (N. J.)	do	40 West Street.
61	Fer.	14	600	Philadelphia & Camden Ferry Co. (N. J.)	Philadelphia, Pa.	Broad Street Station.

[11] Formerly st. s. Frolic.
[12] Formerly st. s. Cote Blanche.
[13] Formerly U. S. Q. M. C. st. s. Gen'l Rochester
[14] Formerly st. s. Harry.
[15] Formerly st. w. Eleanor.
[16] Formerly st. p. Elberon.
[17] Formerly st. s. Planter.
[18] Formerly st. s. Helen.
[19] Formerly st. s. W. F. Cogan.

Line No.	Official No.	Signal letters	Rig	Name of vessel	Tonnage		Dimensions			When built	Where built
					Gross	Net	Length	Breadth	Depth		
							Feet	*Feet*	*Feet*		
1	210539		St. s.	Milton	68	46	62.6	20.7	7.8	1912	Tottenville, N. Y.
2	93265		St. s.	MILWAUKEE	3,327	2,424	325.0	44.0	28.0	1902	Chicago, Ill.
3	93363		St. s.	[1] MILWAUKEE	2,933	1,755	338.0	56.0	19.5	1903	Cleveland, Ohio.
4	211599		St. s.	MILWAUKEE	222	101	107.0	24.0	15.2	1913	Seattle, Wash.
5	*217028	LQTN	St. s.	MILWAUKEE BRIDGE ✚	3,275	1,996	324.0	46.2	25.0	1919	Newark, N. J.
6	92516		St. s.	Mina	56	28	75.2	17.3	6.6	1893	Lake Charles, La.
7	17928		St. p.	Mineola	620	417	156.0	33.5	12.0	1868	Brooklyn, N. Y.
8	93131		St. s.	Mineola	367	194	121.0	26.0	9.6	1901	St. George, Me.
9	216514	LMBK	St. s.	MINEOLA ⊙	2,488	1,456	298.6	40.0	22.9	1918	Camden, N. J.
10	92639		St. s.	Mineral City	57	28	70.4	16.0	5.3	1895	Mount Clemens, Wash.
11	75537	JMWK	St. s.	[2] Minerva	1,049	769	200.0	32.0	11.7	1873	Brooklyn, N. Y.
12	91650		St. s.	[3] Minerva	21	10	54.6	14.0	6.0	1883	Baltimore, Md.
13	91822		St. s.	*Minerva*	38	19	57.0	15.0	6.0	1886	Philadelphia, Pa.
14	92864		St. w.	Minneapolis	235	157	108.6	21.8	4.9	1898	Tacoma, Wash.
15	220814	MBVP	St. s.	[4] MINNEKAHDA ⊙	17,281	10,208	620.5	66.4	31.4	1917	Belfast, Ireland
16	218741	LSKJ	St. s.	MINNEQUA ✚⊙	5,165	3,168	390.0	54.2	27.6	1919	Hog Island, Pa.
17	95972	LPDC	St. s.	[5] *Minnesota*	3,320	2,109	288.0	41.0	22.7	1888	Wyandotte, Mich.
18	208339		St. s.	MINNESOTA	87	58	71.0	20.0	12.5	1911	Cleveland, Ohio.
19	221931		St. w.	MINNESOTA ⊙	1,411	1,158	230.0	58.0	8.0	1921	Stillwater, Minn.
20	210534	LCNV	St. s.	MINNESOTAN ⊙	6,506	4,007	407.7	53.7	28.1	1912	Sparrows Point, Md.
21	219264	LTSK	St. s.	MINNEWAWA ✚	3,283	2,000	324.0	46.2	25.0	1919	Newark, N. J.
22	91125		St. s.	[6] Minnie	34	18	50.6	16.5	4.1	1879	Portland, Me.
23	91477	KRJM	St. s.	Minnie	167	86	106.5	23.5	11.0	1882	Mystic, Conn.
24	200548		St. s.	Minnie R.	30	21	70.0	14.7	5.5	1903	Mobile, Ala.
25	219521	LVKQ	St. s.	MINOOKA ✚	3,545	2,179	324.0	46.0	27.8	1919	do.
26	135933		St. s.	[7] Minot I. Wilcox	111	55	90.8	30.2	10.1	1887	Tottenville, N. Y.
27	207820	LBPW	St. s.	MIRAFLORES	206	20	118.6	23.0	12.5	1909	Wilmington, Del.
28	203183	KVLQ	St. s.	[8] Miramar	181	99	103.0	24.3	9.4	1906	Noank, Conn.
29	203955		St. s.	Miranda	95	48	78.0	20.5	6.6	1907	Kennebunk, Me.
30	219527	LVKW	St. s.	MISKIANZA ✚⊙	6,910	4,276	425.8	57.0	31.2	1919	Oakland, Calif.
31	214556		St. s.	MISSISSIPPI	98	52	71.0	20.0	12.5	1916	Cleveland, Ohio.
32	222546		St. w.	MISSISSIPPI	144	144	126.0	26.3	4.9	1922	Dubuque, Iowa.
33	200861		St. s.	MISSOURI ⊙	2,434	1,484	225.0	40.1	24.5	1904	Chicago, Ill.
34	211335		St. w.	Missouri	64	64	116.5	19.9	3.4	1913	Clarington, Ohio.
35	213598		St. s.	MISSOURI	98	52	71.0	20.0	12.5	1915	Cleveland, Ohio.
36	221932		St. w.	MISSOURI ⊙	1,411	1,158	230.0	58.0	8.0	1921	Stillwater, Minn.
37	209921		St. s.	Mist	34	23	55.0	17.5	6.0	1912	Erie, Pa.
38	219420	LVFC	St. s.	MITCHELL ✚	5,510	3,587	400.7	54.2	30.4	1919	Harriman, Pa.
39	202502		St. s.	Mizpah	16	11	46.5	13.5	4.1	1905	Olympia, Wash.
40	221490		St. s.	MOBILE ⊙	1,537	1,436	280.1	49.1	10.0	1921	St. Louis, Mo.
41	220436	MBFP	St. s.	MOBILE CITY ⊙	6,157	3,801	395.5	55.0	31.4	1920	Chickasaw, Ala.
42	92955		St. p.	MOBJACK	610	352	180.2	28.7	10.1	1899	Newburgh, N. Y.
43	91263		St. w.	Modoc	929	779	204.0	42.3	8.0	1880	Oakland, Calif.
44	214030		St. s.	Modoc	119	69	79.2	21.0	8.1	1916	Bellingham, Wash.
45	91954		St. s.	[9] Mohawk	137	109	95.6	17.8	8.9	1887	Lockport, N. Y.
46	92698	KMQC	St. s.	MOHAWK ⊙	2,783	2,150	265.0	43.0	16.8	1896	Chester, Pa.
47	93117		St. s.	Mohawk	18	6	53.0	14.3	5.0	1901	San Francisco, Calif.
48	222006		St. s.	[10] Mohawk	27	10	60.0	12.5	6.5	1905	Camden, N. J.
49	92705	KMRC	St. s.	MOHEGAN ⊙	2,783	2,150	265.0	43.0	16.8	1896	Chester, Pa.
50	121013		St. p.	[11] Mohican	279	227	94.0	26.2	10.0	1896	Chelsea, Mass.
51	220307		St. s.	Mohican	12	8	42.0	9.2	4.9	1899	New York, N. Y.
52	219770	LWBV	St. s.	MOHINKIS ✚	6,049	3,758	402.5	53.0	32.0	1920	Baypoint, Calif.
53	221302	MCTH	St. s.	[12] MOJAVE ✚Ⓐ	6,900	4,255	435.0	56.2	33.5	1921	Alameda, Calif.
54	217837	LQPC	St. s.	MOLINE ✚	2,967	1,760	300.0	44.1	22.9	1919	Wilmington, Del.
55	203681	KVRL	St. s.	MOMUS ⊙	6,413	3,893	410.0	53.2	25.6	1906	Philadelphia, Pa.
56	223196		St. s.	MONADNOCK	456	310	127.0	36.1	12.4	1923	Mariners Harbor, N. Y.
57	217621	LQBN	St. s.	MONANA ✚	3,515	2,179	324.0	46.2	25.0	1918	Newark, N. J.
58	92855		St. w.	Monarch	463	269	140.6	30.3	5.0	1898	Ballard, Wash.
59	111213		St. s.	[13] Monarch	19	13	47.3	10.2	4.8	1891	Peoria, Ill.
60	212133		St. w.	Monarch	183	163	103.0	37.8	4.8	1914	Dravosburg, Pa.
61	218508	LRWV	St. s.	MONASSES ✚	5,983	3,695	402.6	53.0	32.0	1919	Oakland, Calif.
62	135727		St. s.	[14] *Mongah*	112	56	92.0	20.0	9.6	1883	Camden, N. J.
63	200493	KSTH	St. s.	MONGOLIA ✚⊙	15,442	9,308	600.0	65.3	23.1	1903	do.
64	93395	KSMW	St. s.	Monhegan	387	212	128.0	26.7	11.2	1903	Rockland, Me.

[1] Formerly st. s. Manistique Marquette and Northern 1.
[2] Formerly st. p. Jane Moseley.
[3] Formerly st. s. Mary.
[4] Formerly British st. s. Minnekahda.
[5] Formerly st. s. Harlem.
[6] Formerly st. s. Minnehaha.
[7] Formerly st. s. E. Helpershausen.
[8] Formerly {a st. s. Gosnold. b U. S. Q. M. C. Gosnold.

Line No.	Service	Crew	Indicated horsepower	Name of owner	Home port	Address of owner
1	Tow.	6	150	Red Star Towing & Transportation Co. (W. Va.).	New York, N. Y.	17 Battery Place.
2	Frt.	23	1,600	Great Lakes Transit Corporation (N. Y.)	Buffalo, N. Y.	223 Erie Street.
3	Frt.	52	3,000	Grand Trunk-Milwaukee Car Ferry Co. (Wis.).	Milwaukee, Wis.	93 Michigan Street.
4	Tow.	6	1,000	Chicago, Milwaukee & St. Paul Ry. Co. (Wis.).	Seattle, Wash.	611 White Building.
5	Frt.	37	•1,500	United States Shipping Board	Newark, N. J.	Kearny, N. J.
6	Tow.	11	150	Direct Navigation Co. (Tex.)	Houston, Tex.	
7	Fer.	8	325	City of New York	New York, N. Y.	Municipal Building.
8	Pas.	15	450	Peoples Excursion Line (R. I.)	Providence, R. I.	Pawtucket, R. I.
9	Frt.	31	1,450	Grace Steamship Co. (Del.)	New York, N. Y.	7 Hanover Square.
10	Pas.	2	100	Thos. Young	Chicago, Ill.	54 West Division Street.
11	Frt.	24	400	Wm. W. Tull	Baltimore, Md.	112 South Gay Street.
12	Tow.	4	100	Columbia Granite & Dredging Co. (Va.)	Washington, D. C.	3036 K Street NW.
13	Tow.	4	75	William J. Donaldson	Philadelphia, Pa.	121 Walnut Street.
14	Pas.	14	76	American Yukon Navigation Co. (W. Va.)	St. Michael, Alaska.	
15	Pas.	330	11,250	Atlantic Transport Co. (W. Va.)	New York, N. Y.	1 Broadway.
16	Frt.	43	•2,500	United States Shipping Board	Philadelphia, Pa.	Bourse Building.
17	Pas.	90	1,700	George S. Bennett	New Bern, N. C.	
18	Tow.	5	1,000	Great Lakes Towing Co. (N. J.)	Duluth, Minn.	N. P. Dock.
19	Tow.	30	2,000	War Department, Engineer Corps	St. Louis, Mo.	Customhouse.
20	Frt.	37	4,000	American-Hawaiian Steamship Co. (N. J.)	New York, N. Y.	8 Bridge Street.
21	Frt.	37	•1,500	United States Shipping Board	Newark, N. J.	Kearny, N. J.
22	Frt.	5	65	Rodgers Granite Corporation	Southwest Harbor, Me.	Stonington, Me.
23	Tow.	14	450	John J. Cain	New York, N. Y.	59 West Forty-fourth Street.
24	Tow.	5	150	Houston Oil & Transport Co. (Tex.)	Houston, Tex.	630 Chronicle Building.
25	Frt.	40	1,600	United States Shipping Board	Mobile, Ala.	
26	Tow.	8	425	Eugene Breyman	Toledo, Ohio	103 Chamber of Commerce Building.
27	Tow.	11	750	Bay Towing Co. (Tex.)	Galveston, Tex.	818 American National Institute Building.
28	Pas.	5	300	Atkins & Wagner (N. Y.)	New York, N. Y.	632 E. Third Street (B.).
29	Frt.	6	125	Narragansett Bay Oyster Co. (R. I.)	Providence, R. I.	85 Gano Street.
30	Tnk.	33	•2,800	United States Shipping Board	San Francisco, Calif.	369 Pine Street.
31	Tow.	9	350	Great Lakes Towing Co. (N. J.)	Duluth, Minn.	N. P. Dock.
32	Frt.	12	400	Mississippi Lime & Material Co. (Ill.)	St. Louis, Mo.	Alton, Ill.
33	Pas.	25	1,250	Michigan Transit Co. (Ill.)	Duluth, Minn.	
34	Tow.	9	100	White River Hardwood Co.	Memphis, Tenn.	Augusta, Ark.
35	Tow.	8	750	Great Lakes Towing Co. (N. J.)	Duluth, Minn.	N. P. Dock.
36	Tow.	30	2,000	War Department, Engineer Corps	St. Louis, Mo.	Customhouse.
37	Fsh.	3	140	Florence C. Bush	Cleveland, Ohio	2514 Church Avenue.
38	Frt.	46	•3,000	United States Shipping Board	Philadelphia, Pa.	Bourse Building.
39	Tow.	2	75	Valney C. F. Young	Tacoma, Wash.	Olympia, Wash.
40	Frt.	14	900	War Department, Mississippi Warrior Service.	New Orleans, La.	Customhouse.
41	Frt.	44	2,800	United States Steel Products Co. (N. J.)	New York, N. Y.	30 Church Street.
42	Pas.	23	600	Keansburg Steamboat Co. (N. J.)	Perth Amboy, N. J.	Keansburg, N. J.
43	Pas.	40	566	Central Pacific Ry. Co. (Utah)	San Francisco, Calif.	65 Market Street.
44	Msc.	5	250	Pacific American Fisheries Co. (Me.)	Seattle, Wash.	South Bellingham, Wash.
45	Frt.	4	85	Caroline P. Van Etten	New York, N. Y.	59 Pearl Street.
46	Frt.	22	1,800	New England Steamship Co. (Conn.)	New London, Conn.	State Street.
47	Tow.	2	80	Frank B. Peterson	San Francisco, Calif.	2 Pine Street.
48	Tow.	4	125	T. J. Stanton	Miami, Fla.	119 NW. Nineteenth Avenue.
49	Frt.	22	1,800	New England Steamship Co. (Conn.)	New London, Conn.	State Street.
50	Fer.	5	300	City of New London (Conn.)	do	
51	Fsh.	3	80	Ernest T. Sulzer	New York, N. Y.	547 West One hundred and forty-second Street.
52	Frt.	44	•2,800	United States Shipping Board	San Francisco, Calif.	369 Pine Street.
53	Tnk.	40	3,100	General Petroleum Corporation (Calif.)	do	310 Sansome Street.
54	Frt.	39	1,650	United States Shipping Board	Wilmington, Del.	
55	Pas.	130	5,000	Southern Pacific Co. (Ky.)	New York, N. Y.	Pier 49, North River.
56	Fer.	6	370	New Jersey & Staten Island Ferry Co. (N. J.)	do	Mariners Harbor, N. Y.
57	Frt.	37	•1,500	United States Shipping Board	Newark, N. J.	Kearny, N. J.
58	Frt.	19	280	American Yukon Navigation Co. (W. Va.)	Juneau, Alaska.	
59	Tow.	2	90	L. H. Hobbs	Memphis, Tenn.	363 Monroe Avenue.
60	Drg.	17	180	Iron City Sand & Gravel Co. (Pa.)	Pittsburgh, Pa.	Bessemer Building.
61	Frt.	40	•2,960	United States Shipping Board	San Francisco, Calif.	369 Pine Street.
62	Pas.	12	600	W. G. Coyle & Co.	New Orleans, La.	Whitney Annex.
63	Pas.	132	12,000	Atlantic Transport Co. (W. Va.)	New York, N. Y.	1 Broadway.
64	Frt.	16	900	Providence, Fall River & Newport Steamboat Co. (R. I.).	Providence, R. I.	136 Dyer Street.

[9] Formerly st. s. Mahar and Burns.

[10] Formerly {a U. S. Q. M. C. Lieut. Ord; b U. S. Q. M. C. Lieut. A. M. Augustin, jr.

[11] Formerly st. p. Fairhaven.

[12] Formerly st. s. Hambro.

[13] Formerly st. s. R. G. Schmoldt.

[14] Formerly st. s. Elmer E. Wood.

Line No.	Official No.	Signal letters	Rig	Name of vessel	Tonnage		Dimensions			When built	Where built
					Gross	Net	Length	Breadth	Depth		
							Feet	*Feet*	*Feet*		
1	16428	.....	St. s.	Monitor	45	25	67.3	16.2	8.8	1862	Chicago, Ill
2	96136	.....	St. s.	[1] *Monitor*	98	49	81.5	19.5	8.6	1891	Camden, N. J
3	141266	.....	St. s.	[2] Monitor	94	52	92.7	22.6	8.0	1893	Port Angeles, Wash
4	92022	KFGR	St. s.	*Monmouth*	1,440	931	260.5	35.1	14.0	1888	Philadelphia, Pa
5	217318	LPCR	St. s.	MONMOUTH ✚	4,756	2,963	377.0	52.0	26.8	1918	Shooters Island, N. Y.
6	219336	LVBN	St. s.	MONOMAC ✚	3,283	1,996	324.0	46.2	25.0	1919	Newark, N. J
7	219388	LVCJ	St. s.	MONROE ✚	5,628	3,477	400.5	54.2	30.4	1919	Newburgh, N Y
8	219561	.....	St. s.	MONROE	294	164	146.3	20.2	10.9	1920	Long Island City, N.Y.
9	93382	.....	St. s.	MONROE C. SMITH	4,281	3,016	380.0	50.0	28.0	1903	Lorain, Ohio
10	219236	LTQS	St. s.	MONTAGUE ✚⊙	6,076	3,729	401.4	53.2	31.9	1919	Vancouver, Wash
11	219080	LTHQ	St. s.	[3] MONTANA ✚⊙	7,771	4,829	419.5	56.5	30.2	1919	Camden, N. J
12	90775	.....	St. s.	Montauk	92	73	98.2	17.6	6.7	1875	Lockport, Ill
13	92259	.....	St. p.	MONTAUK	1,067	838	196.0	37.4	14.1	1890	Newburgh, N. Y
14	92294	.....	St. p.	*Montauk*	418	241	175.0	31.0	10.2	1891	Wilmington, Del
15	92645	.....	St. s.	Montauk	121	51	96.6	22.0	10.0	1895	....do
16	218808	LSPJ	St. s.	[4] MONTAUK ✚⊙	7,771	4,829	419.5	56.5	30.2	1919	Camden, N. J
17	91903	.....	St. p.	MONTCLAIR	1,095	901	218.5	35.4	13.8	1886	Newburgh, N. Y
18	93378	KSBM	St. s.	MONTCLAIR	130	88	80.0	21.6	11.4	1903	Camden, N. J
19	216607	LMFP	St. s.	MONTCLAIR ✚	4,773	2,907	377.0	52.0	26.8	1918	Shooters Island, N.Y.
20	221100	MCNH	St. s.	MONTEBELLO ✚⊙	8,272	5,107	40.4	58.2	32.8	1921	Los Angeles, Calif
21	93132	KQVM	St. s.	MONTEREY ✚⊙	4,729	2,877	341.0	47.7	16.9	1901	Philadelphia, Pa
22	219952	LWKJ	St. s.	MONTFAUCON	2,309	1,440	251.0	43.6	22.2	1920	Wyandotte, Mich
23	218208	LRKG	St. s.	MONTGOMERY ✚	3,283	2,001	324.0	46.2	25.0	1919	Newark, N. J
24	219559	.....	St. s.	MONTGOMERY	294	164	146.3	20.2	10.9	1920	Long Island City, N.Y.
25	220333	.....	St. s.	MONTGOMERY ⊙	267	181	140.0	24.0	8.0	1920	Jeffersonville, Ind
26	220795	MBTV	St. s.	MONTGOMERY CITY ✚⊙	5,686	3,450	424.2	56.2	26.5	1920	Chickasaw, Ala
27	203142	.....	St. s.	Monticello	196	133	125.5	21.0	6.3	1906	Tacoma, Wash
28	215544	LHSQ	St. s.	[5] MONTICELLO ✚⊙	6,872	4,321	468.5	58.5	32.2	1911	Bremen, Germany
29	208367	LBTC	St. s.	MONTOSO	3,109	1,920	335.0	46.8	22.7	1911	Newport News, Va
30	215545	LHSR	St. s.	[6] MONTPELIER ✚⊙	4,711	2,813	460.0	57.9	26.7	1912	Rostock, Germany
31	216747	LMKN	St. s.	MONTROLITE ⊙	6,834	5,254	419.6	57.2	30.0	1918	Seattle, Wash
32	105259	.....	St. s.	[7] Montrose	352	316	97.2	29.4	8.2	1884	Communipaw, N. J
33	219176	LTNB	St. s.	[8] MONTROSE	427	187	142.0	27.6	14.8	1919	Superior, Wis
34	202004	.....	St. s.	MOON	97	81	79.2	16.2	4.4	1905	Buffalo, N. Y
35	221481	.....	St. s.	Moose	19	14	50.0	10.0	3.0	1920	Winona, Minn
36	219049	LTGC	St. s.	MOOSEHAUSIC ✚	3,283	1,996	324.0	46.2	25.0	1919	Newark, N. J
37	208756	LBWN	St. s.	MORAN	120	77	87.3	18.0	11.4	1911	Seattle, Wash
38	219519	LVKN	St. s.	MORAVIA BRIDGE ✚	3,283	1,996	324.0	46.2	25.0	1919	Newark, N. J
39	220596	.....	St. p.	Morena	381	232	156.0	58.0	11.8	1920	Wilmington, Calif
40	116942	KPQV	St. s.	[9] Morning Star	263	112	132.6	30.0	10.8	1900	Essex, Mass
41	93151	.....	St. s.	[10] MORRIS S. TREMAINE ⊙	4,904	3,879	430.0	50.2	24.4	1901	Chicago, Ill
42	202809	.....	St. s.	MORRISTOWN	181	123	93.7	24.0	11.1	1906	Port Richmond, N. Y.
43	216777	LMNR	St. s.	MORRISTOWN ✚⊙	4,746	2,983	377.0	52.0	26.8	1918	Shooters Island, N. Y.
44	220594	MBKQ	St. s.	MOSELLA ✚⊙	6,034	4,425	402.6	53.0	32.2	1920	Oakland, Calif
45	93321	.....	St. s.	MOSES TAYLOR	4,772	3,401	416.0	50.0	28.0	1902	Lorain, Ohio
46	218916	LSVQ	St. s.	MOSHICO ✚	3,658	2,256	324.0	46.2	25.0	1919	Mobile, Ala
47	217565	LPTQ	St. s.	Moss Point ✚	2,551	1,528	267.3	46.0	23.6	1919	Moss Point, Miss
48	91545	.....	St. s.	Mountaineer	57	28	64.2	18.8	6.5	1883	Chinook, Wash
49	220422	MBFH	St. s.	[11] MOUNT CLAY ✚⊙	8,170	4,706	488.3	55.7	22.5	1904	Stettin, Germany
50	221226	MCSD	St. s.	MOUNT CLINTON ⊙	7,159	4,385	440.3	57.2	27.0	1921	Chester, Pa
51	218391	LRSP	St. s.	MOUNT EVANS ✚⊙	6,267	3,903	410.0	54.2	27.6	1919	Portland, Oreg
52	211156	.....	St. s.	[12] MOUNT HOLLY	292	199	130.0	40.0	11.6	1913	Jacksonville, Fla
53	92004	.....	St. p.	Mount Hope ⊙	880	440	193.1	58.8	11.5	1888	Chelsea, Mass
54	93018	.....	St. s.	Mount Morris	400	272	137.0	28.8	8.5	1899	Athens, N. Y
55	215836	LJHW	St. s.	[13] MOUNT SHASTA ✚	4,729	2,919	376.0	52.0	25.5	1917	Oakland, Calif
56	215449	LHQJ	St. s.	[14] MOUNT VERNON	18,372	7,564	635.2	72.2	40.4	1906	Stettin, Germany
57	217594	LPWB	St. s.	MOUNT VERNON BRIDGE ✚	3,545	2,179	324.0	46.2	25.0	1918	Newark, N. J
58	135954	.....	St. s.	[15] Mueller	567	383	160.0	32.0	12.0	1887	Manitowoc, Wis
59	213571	LFNP	St. s.	Mukilteo	1,230	690	204.7	41.8	14.8	1915	Raymond, Wash
60	206107	.....	St. s	Mullnix Bros	91	83	81.8	24.5	5.9	1909	Toledo, Ohio
61	218260	LRNH	St. s.	MULPUA ✚	6,139	4,604	402.6	53.0	32.0	1919	Oakland, Calif

[1] Formerly st. s. {a H. M. C. Smith. b Jack Scully.
[2] Formerly st. s. Lydia Thompson.
[3] Formerly st. s. Defender.
[4] Formerly st. s. Champion.
[5] Formerly German st. s. O. J. D. Ahlers.
[6] Formerly st. s. Bochum.
[7] Formerly st. s. Annie Laurie.
[8] Formerly st. s. Kolda.

Line No.	Service	Crew	Indicated horsepower	Name of owner	Home port	Address of owner
1	Tow.	4	45	St. Lawrence River Power Co. (N. Y.)	Ogdensburg, N. Y.	Massena, N. Y.
2	Tow.	6	250	James Shewan & Sons (N. Y.)	New York, N. Y.	1 Broadway.
3	Tow.	6	200	Independent Towing Co. (Wash.)	Seattle, Wash.	Pier 41.
4	Pas.	35	2,500	Central R. R. Co. of New Jersey (N. J.)	New York, N. Y.	143 Liberty Street.
5	Frt.	61	[9] 2,500	United States Shipping Board	do	45 Broadway.
6	Frt.	37	1,500	do	Newark, N. J.	Kearny, N. J.
7	Frt.	53	[9] 3,000	do	New York, N. Y.	45 Broadway.
8	Frt.	3	400	New York Canal & Great Lakes Corporation (Del.).	do	27 Pearl Street.
9	Frt.	21	1,500	Great Lakes Steamship Co. (Del.)	Oswego, N. Y.	Syracuse, N. Y.
10	Frt.	46	2,800	United States Shipping Board	Portland Oreg.	514 Spaulding Building.
11	Frt.	40	3,640	Atlantic Transport Co. (W. Va.)	New York, N. Y.	1 Broadway.
12	Cnl.	4	60	Alfred E. Le Gault	Peoria, Ill.	Pekin, Ill.
13	Fer.	8	540	City of New York	New York, N. Y.	Municipal Building.
14	Pas.	15	1,000	Clow & Nicholson Transportation Co. (Minn.).	Duluth, Minn.	1034 East First Street.
15	Tow.	6	400	Long Island R. R. Co. (N. Y.)	New York, N. Y.	Pennsylvania Station.
16	Frt.	52	3,000	Atlantic Transport Co. of West Virginia (W. Va.).	do	1 Broadway.
17	Fer.	7	600	Hoboken Ferry Co. (N. J.)	do	90 West Street.
18	Tow.	6	250	Delaware, Lackawanna & Western R. R. Co. (Pa.).	do	Do.
19	Frt.	85	2,500	United States Shipping Board	do	45 Broadway
20	Tnk.	44	3,300	Union Oil Co. of Calif. (Calif.)	Los Angeles, Calif.	Seventh and Spring Streets.
21	Pas.	94	5,000	New York & Cuba Mail Steamship Co. (Me.)	New York, N. Y.	Foot Wall Street.
22	Frt.	21	1,300	Independent Steamship Co. (Del.)	Detroit, Mich.	Wyandotte, Mich.
23	Frt.	36	[9] 1,500	United States Shipping Board	Newark, N. J.	Kearny, N. J.
24	Frt.	3	400	New York Canal & Great Lakes Corporation (Del.).	New York, N. Y.	27 Pearl Street.
25	Tow.	15	800	War Department, Mississippi-Warrior Waterways Service.	New Orleans, La.	Customhouse.
26	Frt.	57	3,500	United States Steel Products Co. (N. J.)	New York, N. Y.	30 Church Street.
27	Pas.	5	500	Port Blakely Transportation Co. (Wash.)	Seattle, Wash.	
28	Frt.	38	2,800	American Ship & Commerce Navigation Corporation (N. Y.).	New York, N. Y.	39 Broadway.
29	Frt.	34	1,500	New York & Porto Rico Steamship Co. (Me.)	do	25 Broadway.
30	Frt.	46	3,600	American Ship & Commerce Navigation Corporation (N. Y.).	do	39 Cortlandt Street.
31	Tnk.	34	2,500	Standard Oil Co. (Calif.)	San Francisco, Calif.	Standard Oil Building.
32	Tow.	7	175	Delaware, Lackawanna & Western R. R. Co. (Pa.).	New York, N. Y.	90 West Street.
33	Tow.	21	850	Eastern Transporation Co. (Del.)	Wilmington, Del.	
34	Pas.	3	60	George L. Straub	Erie, Pa.	
35	Frt.	1	60	River Sand & Gravel Co.	St. Paul, Minn.	Winona, Minn.
36	Frt.	37	[9] 1,500	United States Shipping Board	Newark, N. J.	Kearny, N. J.
37	Whl.	10	325	American Pacific Whaling Co. (Wash.)	Seattle, Wash.	L. C. Smith Building.
38	Frt.	37	[9] 1,500	United States Shipping Board	Newark, N. J.	Kearny, N. J.
39	Pas.	7	500	San Diego & Coronado Ferry Co. (Calif.)	San Diego, Calif.	
40	Frt.	6	560	J. D. Gilmore	Seattle, Wash.	975 Twentieth Avenue.
41	Frt.	27	1,700	Eastern Steamship Corporation (N. Y.)	Buffalo, N. Y.	
42	Tow.	7	840	Delaware, Lackawanna & Western R. R. Co. (Pa.).	New York, N. Y.	90 West Street.
43	Frt.	50	2,600	United States Shipping Board	do	45 Broadway.
44	Frt.	44	[9] 2,800	do	San Francisco, Calif.	369 Pine Street.
45	Frt.	21	1,450	Interlake S. S. Co. (Ohio)	Cleveland, Ohio	Fairport, Ohio.
46	Frt.	38	1,600	United States Shipping Board	Mobile, Ala.	
47	Frt.	40	1,400	do	Gulfport, Miss.	
48	Tow.	5	350	Independent Towing Co. (Wash.)	Seattle, Wash.	Pier A.
49	Pas.	200	8,000	American Ship & Commerce Navigation Corporation (N. Y.).	New York, N. Y.	39 Broadway.
50	Pas.	43	[9] 4,600	Matson Navigation Co. (Calif.)	San Francisco, Calif.	215 Market Street.
51	Frt.	44	[9] 2,500	United States Shipping Board	Portland, Oreg.	514 Spalding Building.
52	Fer.	6	200	Tacony-Palmyra Ferry Co. (N. J.)	Philadelphia, Pa.	Palmyra, N. J.
53	Frt.	20	1,200	Providence, Fall River & Newport Steamboat Co. (R. I.).	Providence, R. I.	136 Dyer Street.
54	Pas.	7	400	Wenck Marine Corporation (N. Y.)	New York, N. Y.	New Rochelle, N. Y.
55	Frt.	32	[9] 2,400	United States Shipping Board	San Francisco, Calif.	369 Pine Street.
56	Pas.	240	[4] 5,000	do	New York, N. Y.	45 Broadway.
57	Frt.	37	[9] 1,500	do	Newark, N. J.	Kearny, N. J.
58	Frt.	12	500	Central Transportation Co. (Ind.)	Chicago, Ill.	Incorporated Exchange Building.
59	Frt.	25	850	Charles Nelson Co. (Calif.)	San Francisco, Calif.	230 California Street.
60	Drg.	3	52	J. W. Mulinix	Toledo, Ohio.	
61	Frt.	41	[9] 2,800	United States Shipping Board	San Francisco, Calif.	369 Pine Street.

[9] Formerly st. s. {a Shoe City. b Sunbeam.
[10] Formerly st. s. Mary C. Elphicke.
[11] Formerly {a German st. s. Prinz Eitel Friedrich. b St. s. De Kalb.
[12] Formerly st. s. South Jacksonville.
[13] Formerly st. s. Sagaland.
[14] Formerly {a German st. s. Kronprinzessin Cecilie. b U. S. N. Mount Vernon.
[15] Formerly st. s. Edwin S. Tice.

Line No.	Official No.	Signal letters	Rig	Name of vessel	Tonnage		Dimensions			When built	Where built
					Gross	Net	Length	Breadth	Depth		
							Feet	*Feet*	*Feet*		
1	210854	LCSD	St. s.	Multnomah ⊙	969	583	205.5	40.5	13.8	1912	Sauvies Island, Oreg.
2	211591		St. s.	[1]Munaide	99	56	81.1	20.0	9.9	1893	Boston, Mass.
3	215853	LJKV	St. s.	MUNAIRES ⊙	4,620	2,866	370.0	53.1	27.0	1917	Newport News, Va.
4	214074	LGBJ	St. s.	MUNALBRO ⊙	4,281	3,185	359.7	49.2	26.9	1916	do.
5	213814	LFRH	St. s.	MUNAMAR ⊙	3,442	2,156	353.0	47.5	24.9	1915	Sparrows Point, Md.
6	221839	MDHW	St. s.	MUNARGO ✚⊙	6,484	3,970	413.8	57.8	22.8	1921	Camden, N. J.
7	93322		St. s.	MUNCY	4,055	3,137	350.0	46.0	30.0	1902	Wyandotte, Mich.
8	214916	LGVM	St. s.	MUNDELTA ⊙	4,746	2,955	370.0	53.2	27.0	1917	Newport News, Va.
9	135026	JWNR	St. s.	[2]*Muneastern* ⊙	3,542	1,876	340.0	42.5	23.5	1882	Wilmington, Del.
10	215748	LJFG	St. s.	MUNINDIES ⊙	4,576	2,845	370.0	53.1	27.0	1917	Newport News, Va.
11	121218		St. s.	[3]MUNISING ✚⊙	3,838	2,970	380.0	50.0	28.0	1902	Lorain, Ohio.
12	217829	LQNT	St. s.	[4]MUNISLA ✚⊙	2,220	1,330	289.0	44.1	19.2	1919	Portland, Oreg.
13	140313		St. s.	[5]Munleda	44	22	68.0	17.4	7.5	1878	Philadelphia, Pa.
14	214042	LFWR	St. s.	MUNPLACE ⊙	2,949	1,856	327.2	46.2	22.9	1916	Sparrows Point, Md.
15	214467	LGJT	St. s.	MUNRIO ⊙	3,378	2,106	333.6	48.2	25.1	1916	do.
16	214087	LGBN	St. s.	MUNSOMO ⊙	2,948	1,855	327.2	46.2	22.9	1916	do.
17	212924	LFDM	St. s.	[6]MUNWOOD ⊙	3,382	2,121	345.0	48.0	24.2	1914	Greenock, Scotland.
18	224506		St. s.	MURRAY HULBERT ✚	593	403	142.0	37.5	13.5	1925	Brooklyn, N. Y.
19	130500	KHMV	St. s.	[7]*Murrell*	311	155	125.0	25.0	14.7	1890	Camden, N. J.
20	220740	MBSC	St. s.	MURSA ✚⊙	6,085	4,386	402.6	53.0	32.2	1920	Oakland, Calif.
21	216220	LKPH	St. s.	MUSCATINE ✚	4,708	2,850	377.0	52.0	26.8	1918	Shooters Island, N. Y.
22	91813		St. p.	*Musconetcong*	846	618	197.6	35.3	13.1	1885	Newburgh, N. Y.
23	212984	LFGS	St. s.	[8]MUSKOGEE ✚⊙	7,034	4,435	450.9	57.9	31.2	1913	Danzig, Germany
24	92224		St. s.	Mutual	84	57	78.2	20.0	9.5	1890	Athens, N. Y.
25	200109		St. s.	Myers Boys	27	18	59.3	14.1	6.9	1903	Buffalo, N. Y.
26	92656		St. p.	Myles Standish	700	339	197.8	33.6	10.9	1895	Chelsea, Mass.
27	92464		St. s.	Myopia	16	10	54.7	11.1	4.2	1889	Boston, Mass.
28	200144		St. s.	Myra	33	26	50.3	14.0	8.0	1903	Port Jefferson, N. Y.
29	204352		St. s.	MYRON L. HYMAN	404	229	136.6	33.0	9.0	1907	Buffalo, N. Y.
30	93024		St. s.	Myrtle	46	31	52.4	12.7	5.8	1900	Ludington, Mich.
31	204535		St. s.	Myrtle	37	25	62.0	14.0	4.6	1907	South Bend, Wash.
32	205908		St. s.	Myrtle	68	31	72.7	19.0	7.7	1908	Prosper, Oreg.
33	213681		St. s.	Myrtle	10	9	31.0	9.3	4.1	1915	Milwaukee, Wis.
34	222091		St. w.	Myrtle	36	34	60.0	14.2	2.7	1922	Prosper, Oreg.
35	222752		St. s.	[9]Myrtle	236	160	133.7	25.0	11.0	1872	Philadelphia, Pa.
36	223951		St. s.	Myrtle T	39	19	51.0	16.3	6.3	1924	Waverly Mills, S. C.
37	91823		St. s.	Mystery	55	37	72.4	20.5	6.1	1886	Tottenville, N. Y.
38	90313		St. s.	Mystic	63	31	76.5	18.0	8.8	1871	Sandusky, Ohio.
39	203888		St. s.	Mystic	21	14	54.1	15.0	4.0	1907	Astoria, Oreg.
40	217725	LQHJ	St. s.	MYSTIC ⊙	5,685	3,413	400.7	54.2	30.1	1919	Chester, Pa.
41	130207		St. s.	N. Hayden	133	66	87.8	26.0	8.5	1881	Boston, Mass.
42	18287		St. s.	N. B. Starbuck	72	49	72.4	18.0	9.3	1865	New Baltimore, N. Y.
43	205250		St. s.	[10]N. F. LEOPOLD	6,929	5,245	532.0	56.0	27.3	1908	Bay City, Mich.
44	95603		St. s.	[11]N. J. Nessen	440	368	148.6	37.0	11.5	1880	Lorain, Ohio.
45	80436		St. s.	[12]N. L. Stokes	49	33	69.0	17.4	7.2	1873	Philadelphia, Pa.
46	130025		St. s.	*N. M. Jones*	34	17	83.0	17.0	6.7	1871	Pittsburgh, Pa.
47	130884		St. w.	N. R. Lang	528	381	152.0	30.7	6.2	1900	Portland, Oreg.
48	141064		St. s.	[13]N. S. Hoskins	24	12	68.4	14.2	6.0	1890	New Orleans, La.
49	77224		St. s.	[14]N. John Barrett	119	80	84.3	21.8	10.6	1896	Noank, Conn.
50	220989	MCJD	St. s.	NAAMHOK	5,976	3,700	400.7	54.2	30.2	1921	Harriman, Pa.
51	219257	LTSB	St. s.	[15]NABESNA ✚⊙	2,451	1,513	251.0	43.6	25.8	1919	Toledo, Ohio.
52	222522		St. w.	Nabesna	73	52	65.0	18.2	3.4	1922	Fairbanks, Alaska.
53	220945	MCGL	St. s.	NACATA ✚	5,976	3,700	400.7	54.2	30.2	1920	Harriman, Pa.
54	205601	LHKM	St. s.	[16]Naconca	238	162	119.4	29.0	10.0	1908	West New Brighton, N. Y.
55	130416		St. s.	Nahanada	91	45	89.0	20.6	7.5	1888	Bath, Me.
56	126971		St. s.	[17]Nahant	161	111	100.4	18.1	8.1	1893	do.
57	130793		St. s.	Nahcotta	149	112	96.0	21.1	6.5	1898	Portland, Oreg.
58	206657		St. s.	Naida	13	9	38.5	12.3	3.3	1909	Drummond, Mich.
59	217066	LNHP	St. s.	NAIWA ✚⊙	6,240	4,704	409.6	54.4	27.4	1918	Baltimore, Md.
60	131008		St. s.	Naknek	36	14	66.0	16.0	6.3	1903	Alameda, Calif.
61	220992	MCJG	St. s.	NAMASKET ✚	6,062	3,772	402.5	53.0	32.0	1920	Baypoint, Calif.
62	218715	LSJD	St. s.	NAMEAUG ✚	6,338	3,894	409.6	54.4	27.4	1919	Groton, Conn.
63	218058	LRCW	St. s.	[18]NANCY WEEMS	2,153	1,280	250.5	43.7	20.1	1919	Manitowoc, Wis.
64	217209	LNSD	St. s.	NANTAHALA ✚	5,714	4,045	410.5	54.0	27.0	1918	San Francisco, Calif.
65	130966		St. p.	Nantasket	739	436	188.9	34.0	10.7	1902	Chelsea, Mass.
66	216977	LNBW	St. s.	NANTASKET ✚	5,268	3,268	389.7	54.8	30.4	1918	Quincy, Mass.

[1] Formerly st. s. {[a] Joseph O'Riorden. [b] Dorothy Cullen. [c] Alfred H. Bromell.
[2] Formerly st. s. Excelsior.
[3] Formerly st. s. F. M. Osborne.
[4] Formerly st. s. Glorieta.
[5] Formerly st. s. Leader.
[6] Formerly British st. s. Munwood.
[7] Formerly st. s. N. and W. 1.
[8] Formerly German st. s. Triton.
[9] Formerly U. S. L. H. st. s. Myrtle.

Line No.	Service	Crew	Indicated horsepower	Name of owner	Home port	Address of owner
1	Pas.	31	800	Charles R. McCormick Steamship Co. (Calif.).	San Francisco, Calif.	1 Drumm Street.
2	Tow.	5	225	Munson Steamship Line (N. Y.)	New York, N. Y.	67 Wall Street.
3	Frt.	39	2,200	Munaires Steamship Corporation (N. Y.)	do	Do.
4	Frt.	31	1,700	Munson Steamship Line (N. Y.)	do	Do.
5	Pas.	65	3,500	Munamar Steamship Co. (N. Y.)	do	82-92 Beaver Street.
6	Pas.	126	[5]5,800	Munargo Steamship Corporation (N. Y.)	do	67 Wall Street.
7	Frt.	27	1,700	Great Lakes Transit Corporation (N. Y.)	Buffalo, N. Y.	223 Erie Street.
8	Frt.	33	2,240	Munson Steamship Line (N. Y.)	New York, N. Y.	Do.
9	Pas.	53	1,900	do	do	Do.
10	Frt.	32	2,200	Munindies Steamship Corporation (N. Y.)	do	Do.
11	Frt.	21	1,450	Cleveland-Cliffs S. S. Co. (Ohio)	Cleveland, Ohio	1100 Kirby Building.
12	Frt.	30	1,400	Munson Steamship Line (N. Y.)	New York, N. Y.	67 Wall Street.
13	Tow.	5	50	do	do	Do.
14	Frt.	32	2,200	do	do	Do.
15	Frt.	36	1,700	do	do	Do.
16	Frt.	32	2,100	do	do	Do.
17	Frt.	40	3,000	Munwood Steamship Corporation (N. Y.)	do	Do.
18	Pas.	3	650	City of New York	do	Municipal Building.
19	Tow.	13	650	Mystic Steamship Co. (Trustee)	Boston, Mass.	111 Devronshire Street.
20	Frt.	44	[2]2,800	United States Shipping Board	San Francisco, Calif.	369 Pine Street.
21	Ref.	50	3,000	do	New York, N. Y.	45 Broadway.
22	Fer.	6	450	Westchester Ferry Corporation (N. Y.)	do	Yonkers, N. Y.
23	Tnk.	36	2,600	Muskogee Steamship Co. (Del.)	Wilmington, Del.	
24	Tow.	6	125	Edward M. Timmins	New York, N. Y.	Produce Exchange.
25	Fsh.	3	50	Ashtabula Fish Co. (Ohio)	Cleveland, Ohio	Ashtabula Harbor, Ohio.
26	Pas.	27	1,350	William M. Mills	New York, N. Y.	52 South Street.
27	Frt.	3	50	A. E. McReel Co. (Me.)	Portsmouth, N. H.	Exeter, N. H.
28	Pas.	2	75	Charles F. Willard	New London, Conn.	Groton, Conn.
29	Frt.	6	90	D. Hyman Co. (N. Y.)	Buffalo, N. Y.	19 Hudson Street.
30	Fsh.	5	120	Wayland B. Chapin	Grand Haven, Mich.	Frankfort, Mich.
31	Tow.	2	90	Knappton Towboat Co. (Wash.)	Astoria, Oreg.	Knappton, Wash.
32	Frt.	4	80	do	do	Do.
33	Fsh.	4	8	Clemens A. Herrmann	Milwaukee, Wis.	373 Madison Street.
34	Frt.	2	20	Myrtle Point Transportation Co. (Oreg.)	Marshfield, Oreg.	Bandon, Oreg.
35	Pas.	7	225	Alfred Sorensen	New York, N. Y.	West Brighton, N. Y.
36	Tow.	4	40	Rankin & Tyson	Georgetown, S. C.	617 Highmarket Street.
37	Msc.	4	130	T Wharf Water Boat Co. (Mass.)	Boston, Mass.	T Wharf.
38	Tow.	6	250	Zenith Dredge Co. (Minn.)	Duluth, Minn.	303 Glencoe Building.
39	Tow.	4	100	A. Burcham	Astoria, Oreg.	St. Helens, Oreg.
40	Frt.	39	[2]2,500	American Ship & Commerce Navigation Corporation (N. Y.).	New York, N. Y.	39 Broadway.
41	Frt.	2	52	Howard V. Redgate	Boston, Mass.	Commercial Wharf.
42	Tow.	5	300	Bridgeport Dredge & Dock Co. (Conn.)	Bridgeport, Conn.	1024 Main Street.
43	Frt.	30	1,800	Inland S. S. Co. (W. Va.)	Chicago, Ill.	32 South Dearborn Street.
44	Frt.	15	312	Superior Transit Co. (Mich.)	Detroit, Mich.	Dime Bank Building.
45	Tow.	5	200	William E. Gaffney	New York, N. Y.	100 First Place (B.).
46	Tow.	5	300	N. R. Halliday	St. Louis, Mo.	Cairo, Ill.
47	Pas.	13	580	Western Transportation Co. (Oreg.)	Portland, Oreg.	733 Pittock Building.
48	Pas.	7	100	Board of Control of New Basin Canal & Shell Road (La.).	New Orleans, La.	Basin Canal and Shell Road.
49	Tow.	7	415	George N. Barrett	New York, N. Y.	90 West Street.
50	Frt.	45	[3]3,000	United States Shipping Board	Philadelphia, Pa.	Bourse Building.
51	Frt.	28	2,500	Alaska S. S. Co. (Nev.)	New York, N. Y.	120 Broadway.
52	Pas.	2	50	C. D. O'Flanagan	Seward, Alaska	Fairbanks, Alaska.
53	Frt.	45	[3]3,000	United States Shipping Board	Philadelphia, Pa.	Bourse Building.
54	Tow.	11	500	New York & Hastings Steamboat Co. (N. Y.)	New York, N. Y.	41 Park Row.
55	Tow.	10	200	J. S. Packard Dredging Co. (N. J.)	Providence, R. I.	1004 Turks Head Building.
56	Pas.	10	130	Dixon S. S. Co. (Mass.)	Boston, Mass.	Commercial Wharf.
57	Pas.	6	150	Oregon-Washington R. R. & Navigation Co. (Oreg.).	Astoria, Oreg.	
58	Pas.	1	16	Floyd B. Seaman	Marquette, Mich.	Drummond, Mich.
59	Frt.	66	[2]2,500	United States Shipping Board	Baltimore, Md.	32 Light Street.
60	Tow.	3	150	Alaska Packers Association (Calif.)	San Francisco, Calif.	111 California Street.
61	Frt.	44	[2]2,800	United States Shipping Board	do	369 Pine Street.
62	Frt.	42	[2]2,500	do	New London, Conn.	Groton, Conn.
63	Frt.	42	1,200	Baltimore & Carolina S. S. Co. (Md.)	Baltimore, Md.	Pier 5, Pratt Street.
64	Frt.	90	[2]2,500	United States Shipping Board	San Francisco, Calif.	369 Pine Street.
65	Pas.	23	1,400	Nantasket Beach Steamboat Co. (Mass.)	Boston, Mass.	Rowes Wharf.
66	Frt.	42	[2]2,000	United States Shipping Board	do	45 Broad Street.

[10] Formerly st. s. W. R. Woodford.
[11] Formerly st. s. H. Luella Worthington.
[12] Formerly st. s. {a William N. Beach. b Joseph C. Relchert.
[13] Formerly st. s. Louisiana.
[14] Formerly st. s. John A. Bouker.
[15] Formerly st. s. Lake Filbert.
[16] Formerly st s. The Lowell.
[17] Formerly st. s. Catherine.
[18] Formerly st. s. Corcoran

Line No.	Official No.	Signal letters	Rig	Name of vessel	Tonnage		Dimensions			When built	Where built
					Gross	Net	Length	Breadth	Depth		
							Feet	*Feet*	*Feet*		
1	130815	KPBJ	St. s.	NANTUCKET ⊙	2,599	1,767	274.0	32.0	16.2	1899	Wilmington, Del
2	200930	KTDB	St. s.	NANUET	217	148	102.2	24.4	12.3	1904	Port Richmond, N. Y.
3	130675		St. s.	Naos	16	8	45.1	13.6	5.8	1894	Boston, Mass
4	130562		St. w.	Napa City	178	162	106.0	26.8	6.0	1891	Benecia, Calif.
5	207420		St. s.	NAPA VALLEY	1,490	814	231.2	48.7	15.3	1910	San Francisco, Calif.
6	224832		St. w.	[1] Napoleon	50	50	87.0	18.6	4.3	1894	Patterson, La
7	220890	MCDR	St. s.	NARBO ✚⊙	6,085	4,390	402.6	53.0	32.2	1920	Oakland, Calif.
8	220954	MCGT	St. s.	NARCISSUS ✚⊙	6,085	4,390	402.6	53.0	32.2	1920	do
9	18772		St. s.	Narragansett	125	85	98.3	20.6	9.8	1873	Brooklyn, N. Y.
10	130872		St. s.	Narragansett	37	25	51.9	14.6	5.8	1900	New Haven, Conn.
11	210653	LCQF	St. s.	Narragansett	164	95	87.1	25.7	12.2	1912	East Boston, Mass.
12	221319	MCTN	St. s.	NASHABA ✚	6,062	3,776	402.5	53.0	32.0	1921	Baypoint, Calif.
13	150195		St. s.	[2] Nashotah	34	22	56.0	13.6	6.0	1880	Baltimore, Md.
14	207696		St. s.	NASHVILLE	47	32	61.0	16.0	8.0	1910	Lorain, Ohio
15	140650		St. s.	[3] Nassau	80	40	85.3	19.8	8.6	1883	Philadelphia, Pa.
16	204561		St. s.	NASSAU	862	586	182.3	45.0	16.6	1907	Wilmington, Del.
17	220773		St. s.	NATCHEZ ⊙	757	410	200.0	40.0	7.9	1920	Charleston, W. Va.
18	222779		St. s.	Natco	14	9	39.4	11.1	4.4	1923	Manitowoc, Wis.
19	218125		St. s.	Nathaniel P. Doane	96	45	87.4	20.2	10.4	1919	East Boothbay, Me.
20	130756		St. s.	National	78	38	81.2	22.0	6.4	1897	Newburgh, N. Y.
21	131014		St. w.	National	206	151	149.0	27.0	4.0	1903	Parkersburg, W. Va.
22	223101		St. s.	[4] National	103	70	81.3	20.6	9.9	1919	Kingston, N. Y.
23	217927	LQTM	St. s.	NATIONAL BRIDGE ✚	3,545	2,179	324.0	46.2	25.0	1919	Newark, N. J.
24	220819	MBVT	St. s.	NATIRAR ✚⊙	4,659	2,871	376.4	52.3	27.0	1920	Wilmington, Del.
25	130173		St. s.	Nat Strong	176	126	130.8	19.5	10.3	1880	Kennebunk, Me.
26	130398		St. s.	Nat Sutton	66	44	71.9	20.1	8.3	1887	East Providence, R. I.
27	127281	KNQL	St. s.	[5] Naugatuck	1,308	739	220.7	37.2	14.0	1898	Chester, Pa.
28	219917	LWJC	St. s.	NAUGUS ✚	6,037	4,446	402.6	53.0	32.2	1920	Oakland, Calif.
29	223220		St. s.	Nautic	96	65	75.5	21.2	9.3	1923	Tottenville, N. Y.
30	125026		St. s.	[6] Nautilus	43	21	60.9	15.7	7.7	1872	Philadelphia, Pa.
31	130845		St. s.	Nautilus	46	26	66.3	15.2	4.4	1899	Washington, N. C.
32	161160		St. s.	[7] Nautilus	82	55	89.0	16.0	9.0	1900	Trenton, N. J.
33	200597		St. s.	Nautilus	105	71	74.5	22.6	9.2	1903	Tomkins Cove, N. Y.
34	206685		St. w.	Navajo	975	714	219.8	42.0	8.9	1909	Oakland, Calif.
35	211245		St. p.	Nayaug	60	37	60.4	31.1	4.1	1913	New London, Conn.
36	215957	LJPS	St. s.	NEBRASKAN ⊙	5,332	3,349	368.6	55.2	30.5	1918	Camden, N. J.
37	210392	LCNH	St. s.	Necanicum	752	565	178.5	39.0	13.3	1912	Fairhaven, Calif.
38	212161		St. s.	Neches	98	48	89.7	23.6	8.5	1914	Pascagoula, Miss.
39	219069	LTHG	St. s.	[9] NECHES ✚	2,609	1,610	251.0	43.6	26.2	1919	Duluth, Minn.
40	136976		St. s.	[10] NEGAUNEE ✚⊙	3,644	2,828	380.0	50.0	28.0	1902	Lorain, Ohio
41	207603	LBNS	St. s.	Nehalem	685	447	173.0	39.0	13.6	1910	Fairhaven, Calif.
42	130162		St. s.	*Nellie*	61	32	74.0	17.6	8.2	1879	Camden, N. J.
43	130307		St. s.	*Nellie*	141	84	95.0	30.0	7.5	1884	Wilmington, Del.
44	130093		St. s.	Nellie	46	31	57.0	15.7	7.8	1902	Essex, Mass.
45	161025		St. w.	[11] Nellie	30	30	80.0	16.0	3.2	1891	Kingston, Tenn.
46	130692		St. s.	Nellie G	9	6	26.8	10.3	3.5	1895	Woolwich, Me.
47	210736		St. s.	Nellie V	8	7	28.2	9.2	3.8	1912	Manitowoc, Wis.
48	18092		St. s.	*Nellie Cotton*	37	20	63.9	14.6	7.6	1867	Buffalo, N. Y.
49	207852		St. s.	Nellie Follette	123	76	93.0	17.3	9.2	1910	Tonawanda, N. Y.
50	210617	LCPS	St. s.	NELSON ⊙	4,746	2,797	370.0	52.1	27.0	1912	Quincy, Mass.
51	220053	LWNT	St. s.	NEMAHA ✚	6,501	4,016	395.3	55.1	31.4	1920	Wilmington, N. C.
52	223315		St. w.	Nenana	8	5	39.7	9.9	2.8	1922	Nenana, Alaska
53	95996		St. s.	[12] Neponset	67	33	76.3	18.5	8.5	1889	New Brighton, N. Y.
54	202788		St. s.	Neponset	86	48	76.0	20.5	10.2	1906	Boston, Mass.
55	217019	LNFM	St. s.	NEPONSET ✚⊙	7,435	4,565	434.3	57.7	27.1	1918	Chester, Pa.
56	92181		St. s.	[13] Neptune	28	14	49.8	14.6	6.4	1890	Noank, Conn.
57	116066		St. s.	[14] *Neptune*	92	46	81.7	19.0	8.9	1885	Philadelphia, Pa.
58	130801		St. s.	NEPTUNE	117	80	94.0	20.1	10.5	1898	Baltimore, Md.
59	130901		St. s.	NEPTUNE	3,717	2,773	346.0	48.0	28.0	1901	Lorain, Ohio
60	204747		St. s.	Neptune	16	11	37.0	11.7	3.6	1907	Racine, Wis.
61	210625		St. s.	Neptune	117	51	79.9	23.3	10.3	1912	Boston, Mass.
62	217338	LPDN	St. s.	Neptune	548	373	154.7	30.6	16.7	1918	Brooklyn, N. Y.
63	217601	LPWK	St. s.	NESCO ✚	3,283	2,000	324.0	46.2	25.0	1919	Newark, N. J.
64	218281	LRNT	St. s.	NESHAMINY ✚	6,126	3,800	400.7	54.2	30.4	1919	Harriman, Pa.
65	36760		St. s.	Neshanic	271	184	134.0	30.2	9.8	1870	Cornwallis, N. S.
66	219859	LWGK	St. s.	NESHOBEE ✚	3,283	1,996	324.0	46.2	25.0	1920	Newark, N. J.

[1] Formerly U. S. Engineers, st. w. Hyacinth.
[2] Formerly st s. Parole.
[3] Formerly st. s. {a Laura B. b Endeavor.
[4] Formerly U. S. N. st. s No. 64.
[5] Formerly st. s. {a Cape Charles. b Allen Joy.
[6] Formerly st. s. {a Clara b George S. Schultz.
[7] Formerly st. s. Kittewan.

Line No.	Service	Crew	Indicated horsepower	Name of owner	Home port	Address of owner
1	Pas.	40	3,152	Merchants & Miners Transportation Co. (Md.).	Baltimore, Md	112 South Gay Street.
2	Tow.	12	900	Erie R. R. Co. (N. Y.)	New York, N. Y	50 Church Street.
3	Fsh.	4	140	Seaconnet River Fishing Co. (R. I.)	Newport, R. I	Tiverton, R. I.
4	Frt.	4	120	Larkin Transportation Co. (Calif.)	San Francisco, Calif	Sacramento, Calif.
5	Pas.	34	2,600	Monticello S. S. Co. (Me.)	do	Pier 1.
6	Fer.	3	63	Kenner Ferry Co	New Orleans, La	171 Walnut Street.
7	Frt.	44	[9] 2,800	United States Shipping Board	San Francisco, Calif	369 Pine Street.
8	Frt.	40	[9] 2,800	do	do	Do.
9	Tow.	15	400	Baltimore & Ohio R. R. Co. (Md.)	Baltimore, Md	Baltimore and Charles Streets.
10	Frt.	4	75	Narragansett Bay Oyster Co. (R. I.)	Providence, R. I	85 Gano Street.
11	Tow.	9	450	Staples Transportation Co. (Me.)	Fall River, Mass	404 Davol Street.
12	Frt.	40	[9] 2,800	United States Shipping Board	San Francisco, Calif	369 Pine Street.
13	Tow.	4	50	L. Archie Jett	Norfolk, Va	Citizens Bank Building.
14	Fsh.	6	55	Booth Fisheries Co. (Del.)	Chicago, Ill	Michigan City, Ind.
15	Tow.	9	200	Nassau Sand & Gravel Co. (N. Y.)	New York, N. Y	949 Broadway.
16	Fer.	10	1,900	City of New York	do	Municipal Building.
17	Tow.	1	1,800	War Department, Mississippi-Warrior Service.	New Orleans, La	322 Customhouse.
18	Tow.	3	20	National Fire Proofing Co. (Pa.)	Chicago, Ill	2610 Shields Avenue.
19	Tow.	11	500	Doane Tow Boat Co. (Mass.)	Boston, Mass	Lewis Wharf.
20	Tow.	4	200	National Lead Co. (N. J.)	New York, N. Y	111 Broadway.
21	Drg.	13	350	J. K. Davison & Bro	Pittsburgh, Pa	42nd and Davison Streets.
22	Tow.	5	900	State of New York	Albany, N. Y	53 Lancaster Street.
23	Frt.	41	1,500	United States Shipping Board	Newark, N. J	Kearny, N. J.
24	Frt.	33	2,500	do	Wilmington, Del	
25	Fsh.	23	200	John R. Adams	Port Arthur, Tex	Fifth Street and Austin Avenue.
26	Tow.	7	300	Providence Steamboat Co. (R. I.)	Providence, R. I	Crary Street.
27	Pas.	16	1,000	New England Steamship Co. (Conn.)	New London, Conn	State Street.
28	Frt	43	[9] 2,800	United States Shipping Board	San Francisco, Calif	369 Pine Street.
29	Tow.	5	75	Tice Towing Line (N. J.)	New York, N. Y	17 Battery Place.
30	Tow.	5	75	F. J. Bauer Towing Line (N. Y.)	do	85 Commercial Street (B.).
31	Tow.	5	80	Roanoke R. R. & Lumber Co. (N. C.)	Washington, N. C	
32	Fsh.	18	300	Frederick U. Wells	Boston, Mass	Springfield, Mass.
33	Tow.	7	200	New York & Cuba Mail S. S. Co. (Me.)	New York, N. Y	Foot Wall Street.
34	Pas.	20	1,340	Central Pacific R. R. Co. (Utah)	San Francisco, Calif	65 Market Street.
35	Frt.	1	55	State of Connecticut	Hartford, Conn	85 State Street.
36	Frt.	41	2,500	American-Hawaiian Steamship Co. (N. J.)	New York, N. Y	8 Bridge Street.
37	Frt.	18	450	California & Oregon Lumber Co. (Del.)	San Francisco, Calif	2 Pine Street.
38	Tow.	7	500	Houston Towing Co. (Tex.)	Houston, Tex	811 Cotton Exchange Building.
39	Frt.	24	1,500	Mallory Steamship Co. (Me.)	New York, N. Y	Pier 36, North River.
40	Frt.	26	1,450	Cleveland-Cliffs S. S. Co. (Ohio)	Cleveland, Ohio	Kirby Building.
41	Frt.	20	400	Geo. E. Billings	San Francisco, Calif	310 California Street.
42	Tow.	7	85	Aiken Towboat & Barge Co. (Fla.)	Pensacola, Fla	South Palafox Street.
43	Frt.	6	70	Pontin Boat Corporation (Del.)	New York, N. Y	90 West Street.
44	Frt.	3	180	Ross Tow Boat Co. (Mass.)	Boston, Mass	28 T Wharf.
45	Tow.	4	88	Joel Vail	Evansville, Ind	Mount Vernon, Ind.
46	Frt.	2	40	Amasa C. Williams	Bath, Me	Bowdoinham, Me.
47	Fsh.	2	12	Gilbert Vander Burg	Grand Haven, Mich	Muskegon, Mich.
48	Tow.	8	200	N. M. De Haas	Marquette, Mich	413 E. Michigan Street.
49	Frt.	5	130	Gertrude L. Dailey	New York, N. Y	524 East Twenty-second Street.
50	Tnk.	41	2,100	Cuba Distilling Co. (W. Va.)	do	110 East Forty-second Street.
51	Frt.	43	2,800	United States Shipping Board	Wilmington, N. C	
52	Tow.	2	46	Charles W. Smith	Seward, Alaska	Nenana, Alaska.
53	Tow.	5	200	Edward Card Co. (N. Y.)	New York, N. Y	11 Moore Street.
54	Frt.	6	375	Doane Tow Boat Co. (Mass.)	Boston, Mass	Lewis Wharf.
55	Frt.	43	2,500	United States Shipping Board	Philadelphia, Pa	Bourse Building.
56	Pas.	3	150	Dixon Steamship Co. (Mass.)	Boston, Mass	Commercial Wharf.
57	Tow.	8	160	Independent Pier Co. (Pa.)	Philadelphia, Pa	Pier 34, S. Wharves.
58	Tow.	6	325	Atlantic Land & Improvement Co. (Va.)	Tampa, Fla	
59	Frt.	27	1,450	Interlake Steamship Co. (Ohio)	Cleveland, Ohio	Union Trust Building.
60	Fsh.	3	15	Abel Abbinga	Grand Haven, Mich	8 Clinton Street.
61	Tow.	10	475	Mystic Steamship Co. (Mass.)	Boston, Mass	111 Devonshire Street.
62	Tow.	17	1,400	Neptune Line (Del.)	New York, N. Y	25 Beaver Street.
63	Frt.	37	1,500	United States Shipping Board	Newark, N. J	Kearny, N. J.
64	Frt.	41	[9] 3,000	do	Philadelphia, Pa	Bourse Building.
65	Tow.	6	425	Lehigh Valley R. R. Co. (N. J.)	New York, N. Y	143 Liberty Street.
66	Frt.	38	[9] 1,500	United States Shipping Board	Newark, N. J	Kearny, N. J.

[8] Formerly st. s. Fairmont.
[9] Formerly st. s. Lake Flanders.
[10] Formerly st. s. E. N. Saunders.
[11] Formerly st. w. Key City.
[12] Formerly st. s. {a Horace B. Freeman. b Netcong.
[13] Formerly st. s. Mary Jane.
[14] Formerly st. s. S. A. McCaulley.

Line No.	Official No.	Signal letters	Rig	Name of vessel	Tonnage		Dimensions			When built	Where built
					Gross	Net	Length	Breadth	Depth		
							Feet	*Feet*	*Feet*		
1	130998		St. w.	Nestor	97	31	82.4	19.6	5.0	1902	Catlin, Wash.
2	130644		St. s.	NETHERLANDS	1,129	689	190.6	43.0	16.5	1893	Newburgh, N. Y.
3	211883		St. s.	NEVADA	35	23	81.6	10.7	5.0	1891	Tahoe, Calif.
4	213782		St. s.	[1]NEVADA	2,097	1,217	221.2	42.2	24.7	1915	Manitowoc, Wis.
5	221706		St. w.	Nevada	55	49	76.5	15.0	3.3	1921	Stoddard, Wis.
6	213624	LFPD	St. s.	[2]NEVADAN ⊙	5,284	3,325	306.6	55.2	30.5	1915	Camden, N. J.
7	130994		St. s.	NEWARK	749	509	192.5	46.0	15.0	1902	Newburgh, N. Y.
8	211759		St. s.	NEWARK	231	135	95.1	26.3	12.1	1913	Baltimore, Md.
9	213704		St. s.	NEWARK	230	156	99.8	26.1	13.4	1915	Elizabethport, N. J.
10	220538		St. s.	Newark	69	47	68.9	19.0	8.7	1920	Newark, N. J.
11	205618		St. s.	[3]NEWARKER	59	40	63.0	61.1	7.6	1908	Buffalo, N. Y.
12	130262		St. p.	*Newburgh*	1,053	797	193.5	36.0	13.3	1883	Newburgh, N. Y.
13	130350	KDJQ	St. s.	*Newburgh*	1,033	741	200.0	32.0	11.0	1886	Philadelphia, Pa.
14	217324	LPCW	St. s.	NEWBURGH +	5,501	3,390	400.5	54.2	30.4	1918	Newburgh, N. Y.
15	130958		St. s.	NEWCASTLE	94	64	77.8	20.5	9.5	1902	Camden, N. J.
16	130963		St. s.	Newcastle	83	43	80.0	17.9	6.9	1902	Bristol, Me.
17	130179	JTVP	St. s.	*Newport* + ⊙	2,643	1,653	325.0	38.2	23.9	1880	Chester, Pa.
18	209388	LCGB	St. s.	NEWTON + ⊙	5,001	3,093	389.0	54.6	28.0	1911	Quincy, Mass.
19	205073		St. s.	Newton	447	348	130.5	27.5	11.2	1908	Boston, Mass.
20	130170		St. p.	*Newtown*	337	209	145.0	52.5	11.0	1879	Wilmington, Del.
21	202506		St. w.	Newtown, No. 2	217	185	131.5	30.5	5.2	1905	Benecia, Calif.
22	96554		St. p.	[4]NEW AMSTERDAM	1,019	642	180.5	37.3	14.2	1901	Newburgh, N. Y.
23	218615	LSDP	St. s.	NEW BRITAIN + ⊙	5,174	3,283	386.8	52.2	27.4	1919	Arlington, N. Y.
24	130757		St. s.	NEW BRUNSWICK	782	531	200.0	46.0	15.4	1897	Philadelphia, Pa.
25	130759	KNGD	St. s.	NEW ENGLAND	230	70	121.0	23.8	12.0	1897	Camden, N. J.
26	204647	KWJH	St. s.	NEW ENGLAND	417	265	118.0	31.4	11.3	1907	Quincy, Mass.
27	219583	LVNQ	St. s.	NEW ENGLAND +	3,545	2,174	324.0	46.2	25.0	1920	Newark, N. J.
28	130581	KLFC	St. s.	NEW HAMPSHIRE ⊙	2,395	1,505	302.7	44.0	17.5	1892	Wilmington, Del.
29	204200	KWDL	St. s.	NEW HAVEN ⊙	2,930	1,986	275.7	45.1	16.7	1907	Chester, Pa.
30	221805	MDHL	St. s.	NEW JERSEY + ⊙	6,740	5,084	416.8	56.1	32.7	1921	Bath, Me.
31	223623		St. s.	NEW JERSEY	95	46	71.0	20.1	11.2	1924	Cleveland, Ohio.
32	206082	KWVJ	St. s.	NEW LONDON	2,818	1,893	278.5	44.0	19.0	1909	Wilmington, Del.
33	209128		St. w.	New Lotus	46	46	81.0	18.0	4.5	1919	Indian Village, La.
34	140989		St. w.	[5]New Orleans	913	620	210.0	37.0	6.0	1889	Madison, Ind.
35	220621	MBLJ	St. s.	NEW ORLEANS +	6,171	3,797	395.5	55.0	31.4	1920	New Orleans, La.
36	224347		St. s.	NEW ORLEANS +	1,952	925	234.0	45.0	17.0	1924	San Francisco, Calif.
37	130491		St. w.	New Richmond	38	38	86.0	22.5	4.3	1890	Cincinnati, Ohio.
38	130934	KRCH	St. s.	New Shoreham	503	317	151.9	28.1	11.8	1901	East Boston, Mass.
39	217618	LQBH	St. s.	NEW WINDSOR +	5,590	3,451	400.5	54.2	30.4	1919	Newburgh, N. Y.
40	130450	KGNQ	St. s.	*New York*	770	523	207.5	31.1	12.4	1889	Wilmington, Del.
41	130602		St. s.	*New York*	896	537	175.0	36.6	13.3	1892	do.
42	130736	KNDM	St. s.	NEW YORK +	540	301	155.0	28.1	19.9	1897	do.
43	130988		St. s.	New York	125	85	78.5	27.0	8.7	1882	Brooklyn, N. Y.
44	206239	LBCP	St. s.	NEW YORK	2,818	1,893	278.5	44.0	19.0	1909	Wilmington, Del.
45	208788		St. s.	NEW YORK	45	31	61.0	16.0	8.0	1911	Lorain, Ohio.
46	211165		St. s.	NEW YORK	99	51	71.0	20.0	12.5	1913	Cleveland, Ohio.
47	213937	LFTP	St. s.	NEW YORK ⊙	6,678	5,045	416.8	56.1	31.1	1916	Quincy, Mass.
48	219650	LVRQ	St. s.	[6]New York	173	118	94.9	24.8	13.0	1920	West New Brighton, N. Y.
49	223901	MFNL	St. s.	NEW YORK + ⊙	4,989	2,703	385.3	72.5	20.9	1924	Sparrows Point, Md.
50	130946		St. s.	NEW YORK CENTRAL NO. 1.	110	75	72.4	20.7	9.7	1901	Newburgh, N. Y.
51	203525		St. s.	NEW YORK CENTRAL NO. 2.	215	146	96.6	24.6	12.0	1906	do.
52	214507		St. s.	NEW YORK CENTRAL NO. 3.	210	143	104.3	24.8	12.1	1916	Wilmington, Del.
53	130878		St. s.	NEW YORK CENTRAL NO. 4.	457	311	101.5	30.6	11.5	1900	Port Richmond, N. Y.
54	203594	KVQN	St. s.	NEW YORK CENTRAL NO. 5.	410	278	100.4	30.5	11.5	1906	do.
55	130937		St. s.	NEW YORK CENTRAL NO. 6.	453	308	101.5	30.6	11.5	1901	do.
56	131000		St. s.	NEW YORK CENTRAL NO. 7.	113	77	73.0	21.5	9.9	1903	Newburgh, N. Y.
57	202673		St. s.	NEW YORK CENTRAL NO. 8.	144	99	80.5	25.5	11.5	1905	do.
58	214670		St. s.	NEW YORK CENTRAL NO. 9.	219	149	102.0	25.0	12.0	1916	Wilmington, Del.
59	117017		St. s.	[7]NEW YORK CENTRAL NO. 10.	175	119	94.7	23.1	11.1	1901	Newburgh, N. Y.

[1] Formerly {a st. s. Nevada. b Russian st. s. Rogday.
[2] Formerly st. s. Franklin.
[3] Formerly st. s. Grover Cleveland.
[4] Formerly st. p. Harry B. Hollins.

Line No.	Service	Crew	Indicated horsepower	Name of owner	Home port	Address of owner
1	Tow.	5	150	Milton Smith	Portland, Oreg	Rainier, Oreg.
2	Fer.	7	740	Hoboken Ferry Co. (N. J.)	New York, N. Y	90 West Street.
3	Pas.	3	200	Lake Tahoe Railway & Transportation Co. (Calif.).	San Francisco, Calif.	65 Market Street.
4	Frt.	37	1,600	Pere Marquette Line Steamers (Mich.)	Grand Haven, Mich.	Manistee, Mich.
5	Pas.	4	20	John W. Watters	Louisville, Ky	Calhoun, Ky.
6	Frt.	36	2,200	American-Hawaiian Steamship Co. (N. J.)	New York, N. Y	8 Bridge Street.
7	Fer.	7	750	Pennsylvania R. R. Co. (Pa.)	do	Pennsylvania Station.
8	Tow.	6	1,100	Delaware, Lackawanna & Western R. R. Co. (Pa.).	do	90 West Street.
9	Tow.	6	850	Central R. R. Co. of New Jersey (N. J.)	do	143 Liberty Street.
10	Tow.	4	150	Newark & New York Towboat Co. (N. J.)	Newark, N. J	1 Passaic Street.
11	Tow.	5	150	City of Newark	do	
12	Fer.	8	800	Erie R. R. Co. (N. Y.)	New York, N. Y	50 Church Street.
13	Pas.	32	1,000	Central-Hudson Steamboat Co. (N. Y.)	do	Newburgh, N. Y.
14	Frt.	43	[5]3,000	United States Shipping Board	do	45 Broadway.
15	Tow.	4	500	Charles E. Davis, jr	Philadelphia, Pa	Bourse Building.
16	Pas.	4	175	Dixon Steamship Co. (Mass.)	Boston, Mass	Commercial Wharf.
17	Pas.	49	2,100	S. S. Newport	San Francisco, Calif.	318 Market Street.
18	Frt.	38	2,600	Mystic Steamship Co	Boston, Mass	111 Devonshire Street.
19	Fer.	7	660	Boston Revere Beach & Lynn R. R. Co. (Mass.).	do	Rowes Wharf.
20	Fer.	5	660	Niagara Ferry & Transportation Co. (N. Y.)	Buffalo, N. Y	Morgan Building.
21	Frt.	9	180	California Transportation Co. (Calif.)	San Francisco, Calif.	Pier 3.
22	Frt.	5	700	Carteret Ferry Corporation (N. J.)	New York, N. Y	90 West Street.
23	Frt.	39	2,500	Great Northwestern Shipping Corporation (N. Y.).	do	67 Exchange Place.
24	Fer.	7	1,700	Pennsylvania R. R. Co. (Pa.)	do	Pennsylvania Station.
25	Fsh.	35	500	New England Fish Co. (Me.)	Portland, Me	
26	Frt.	7	400	New England Steamship Co. (Conn.)	New London, Conn.	State Street.
27	Frt.	37	[6]1,500	United States Shipping Board	Newark, N. J	Kearny, N. J.
28	Pas.	70	2,500	New England Steamship Co. (Conn.)	New London, Conn.	State Street.
29	Frt.	22	1,600	do	do	Do.
30	Tnk.	33	3,000	Texas Co. (Tex.)	Port Arthur, Tex	Dock 29.
31	Tow.	4	700	Great Lakes Towing Co. (N. J.)	Duluth, Minn	N. P. Dock.
32	Frt.	18	2,000	Central Vermont Transportation Co. (Me.)	Portland, Me	
33	Pas.	6	70	U. G. I. Contracting Co. (Del.)	Memphis, Tenn	
34	Frt.	36	1,100	War Department, Mississippi-Warrior Service.	New Orleans, La	Customhouse.
35	Frt.	49	[7]2,800	United States Shipping Board	do	Carondelet Building.
36	Fer.	13	1,400	Southern Pacific Co. (Ky.)	San Francisco, Calif.	65 Market Street.
37	Fer.	4	84	Maysville & Big Sandy R. R. Co. (Ky.)	Louisville, Ky	Maysville, Ky.
38	Fer.	19	847	Town of New Shoreham (R. I.)	Newport, R. I	New Shoreham, R. I.
39	Frt.	44	[8]3,000	United States Shipping Board	New York, N. Y	45 Broadway.
40	Pas.	24	689	New York, Philadelphia & Norfolk R. R. Co. (Va.).	Cape Charles, Va	
41	Fer.	7	600	United States Housing Corporation	Norfolk, Va	
42	Plt.	20	800	United New York Sandy Hook Pilots Association (N. Y.).	New York, N. Y	Staten Island, N. Y.
43	Tow.	5	175	Philip J. Kenny	do	80 Broad Street.
44	Frt.	18	2,000	Central Vermont Transportation Co. (Me.)	Portland, Me	
45	Fsh.	6	55	Booth Fisheries Co. (Del.)	Chicago, Ill	Michigan City, Ind.
46	Tow.	4	400	Great Lakes Towing Co. (N. J.)	Duluth, Minn	N. P. Dock.
47	Tnk.	33	2,000	Texas Co. (Tex.)	Port Arthur, Tex	Dock 29.
48	Tow.	7	900	Delaware & Western R. R. Co. (Pa.)	New York, N. Y	90 West Street.
49	Pas.	186	[9]2,680	Eastern Steamship Lines (Me.)	Portsmouth, N. H	Eliot, Me.
50	Tow.	7	225	New York Central R. R. Co. (N. Y.)	New York, N. Y	466 Lexington Avenue
51	Tow.	6	500	do	do	Do.
52	Tow.	6	500	do	do	Do.
53	Tow.	9	250	do	do	Do.
54	Tow.	10	300	do	do	Do.
55	Tow.	9	300	do	do	Do.
56	Tow.	7	250	do	do	Do.
57	Tow.	6	500	do	do	Do.
58	Tow.	7	500	do	do	Do.
59	Tow.	6	500	do	do	Do.

[5] Formerly st. w. {a Louis Houck. b Barrett.

[6] Formerly st. s. Rattler.

[7] Formerly st. s. S. R. Callaway.

Line No.	Official No.	Signal letters	Rig	Name of vessel	Tonnage		Dimensions			When built	Where built
					Gross	Net	Length	Breadth	Depth		
							Feet	*Feet*	*Feet*		
1	130947		St. s.	NEW YORK CENTRAL No. 11.	110	75	72.4	20.7	9.7	1901	Newberg, N. Y.
2	100415		St. s.	[1] NEW YORK CENTRAL No. 12.	103	51	82.0	19.5	9.5	1887	Camden, N. J.
3	155151		St. s.	[2] NEW YORK CENTRAL No. 13.	103	51	82.0	19.5	9.5	1887	do
4	214501		St. s.	NEW YORK CENTRAL No. 14.	556	357	108.7	31.0	15.4	1916	Port Richmond, N. Y.
5	206133		St. s.	[3] NEW YORK CENTRAL No. 15.	267	155	110.9	27.6	13.5	1909	Quincy, Mass.
6	224269		St. s.	NEW YORK CENTRAL No. 16.	169	115	84.4	23.6	12.2	1924	Elizabethport, N. J.
7	206923		St. s.	NEW YORK CENTRAL No. 17.	210	145	96.6	24.6	12.5	1909	Newburgh, N. Y.
8	211726		St. s.	NEW YORK CENTRAL No. 18. ⊙	255	173	99.4	25.5	13.0	1913	do
9	210748		St. s.	NEW YORK CENTRAL No. 19.	159	108	80.3	21.5	11.4	1912	do
10	210749		St, s.	NEW YORK CENTRAL No. 20.	159	108	80.3	21.5	11.4	1912	do
11	130846		St. s.	NEW YORK CENTRAL No. 21.	101	68	81.3	20.1	9.2	1899	do
12	130847		St. s.	NEW YORK CENTRAL No. 22.	101	68	81.2	20.1	9.2	1899	do
13	131001		St. s.	NEW YORK CENTRAL No. 23.	113	77	73.0	21.5	9.9	1903	do
14	224270		St. s.	NEW YORK CENTRAL No. 24.	169	115	84.4	23.6	12.2	1924	Elizabethport, N. J.
15	204760		St. s.	NEW YORK CENTRAL No. 25.	215	146	96.6	24.6	12.0	1907	Newburgh, N. Y.
16	206924		St. s.	NEW YORK CENTRAL No. 26.	210	143	96.6	24.6	12.5	1909	do
17	207774		St. s.	NEW YORK CENTRAL No. 27.	231	156	97.5	25.6	12.2	1910	Camden, N. J.
18	210560		St. s.	NEW YORK CENTRAL No. 28.	508	345	101.8	31.5	13.6	1912	Port Richmond, N. Y.
19	210561		St. s.	NEW YORK CENTRAL No. 29.	281	191	99.3	35.5	11.9	1912	do
20	222741	MDWQ	St. s.	NEW YORK CENTRAL No. 30.	235	160	102.0	25.6	11.9	1923	Brooklyn, N. Y.
21	222786	MFBK	St. s.	NEW YORK CENTRAL No. 31.	235	160	102.0	25.6	11.9	1923	do
22	222787	MFBL	St. s.	NEW YORK CENTRAL No. 32.	235	160	102.0	25.6	11.9	1923	do
23	86534		St. s.	[4] NEW YORK MARINE CO. No. 1.	204	139	96.0	20.7	11.3	1900	Port Richmond, N. Y.
24	86509		St. s.	[5] NEW YORK MARINE CO. No. 2.	204	139	96.0	20.7	11.3	1900	do
25	93064		St. s.	[6] NEW YORK MARINE CO. No. 3.	204	139	96.0	20.7	11.3	1900	do
26	223573		St. s.	New York Marine Co. No. 4.	38	26	59.0	15.8	7.3	1920	Charlestown, Mass.
27	203113		St. s.	[7] New York Marine Co. No. 5.	34	23	53.8	17.0	6.4	1906	Milford, Del.
28	200944		St. s.	[8] New York Marine Co. No. 6.	179	122	95.4	25.8	11.3	1904	Tottenville, N. Y.
29	222454		St. s.	[9] New York Marine Co. No. 7.	106	45	81.3	20.6	9.9	1919	Clayton, N. Y.
30	222595		St. s.	[10] New York Marine Co. No. 8.	106	45	81.3	20.6	9.9	1919	Camden, N. J.
31	222672		St. s.	[11] New York Marine Co. No. 9.	106	45	81.3	20.6	9.9	1919	Morris Heights, N. Y.
32	222825		St. s.	[12] New York Marine Co. No. 10.	106	72	81.3	20.6	9.9	1919	Milford, Del.
33	222878		St. s.	[13] New York Marine Co. No 11.	106	72	81.3	20.6	9.9	1919	Morris Heights, N. Y.
34	130738		St. s.	NIAGARA ⊙	1,951	1,483	266.0	42.2	16.8	1897	West Bay City, Mich.
35	205694		St. s.	Niagara	23	16	56.6	14.0	6.0	1908	Lorain, Ohio
36	209385		St. s.	do	35	24	50.0	15.3	7.7	1911	Buffalo, N. Y.
37	210464		St. s.	NIAGARA	1,250	850	183.7	40.0	16.0	1912	Newburgh, N. Y.
38	218785	LSNF	St. s.	[14] Niagara	177	30	95.5	24.7	12.2	1919	Sturgeon Bay, Wis.

[1] Formerly st. s. {a Interstate. b New York Central Lighterage Co. No. 12.
[2] Formerly st. s. {a Oakland. b New York Central Lighterage Co. No. 13.
[3] Formerly st. s. {a Transfer No. 22. b New York Marine Co. No. 6.
[4] Formerly st. s. Genesee.
[5] Formerly st. s. Ganoga.
[6] Formerly st. s. Mahanoy.
[7] Formerly st. s. {a Howard M. Justine. b Strobridge. c Mason F. Grymes.

Line No.	Service	Crew	Indicated horsepower	Name of owner	Home port	Address of owner
1	Tow.	7	225	New York Central R. R. Co. (N. Y.)	New York, N. Y.	466 Lexington Ave.
2	Tow.	6	232	do	do	Do.
3	Tow.	6	232	do	do	Do.
4	Frt.	7	300	do	do	Do.
5	Tow.	13	600	do	do	Do.
6	Tow.	7	450	do	do	Do.
7	Tow.	6	500	do	do	Do.
8	Tow.	7	5,540	do	do	Do.
9	Tow.	6	4,100	do	do	Do.
10	Tow.	6	450	do	do	Do.
11	Tow.	6	300	do	do	Do.
12	Tow.	6	300	do	do	Do.
13	Tow.	7	250	do	do	Do.
14	Tow.	3	450	do	do	Do.
15	Tow.	7	400	do	do	Do.
16	Tow.	6	500	do	do	Do.
17	Tow.	5	950	do	do	Do.
18	Tow.	8	350	do	do	Do.
19	Tow.	7	350	do	do	Do.
20	Tow.	6	750	do	do	Do.
21	Tow.	6	750	do	do	Do.
22	Tow.	6	750	do	do	Do.
23	Tow.	13	500	New York Marine Co. (Del.)	do	Pier 13, North River.
24	Tow.	13	500	do	do	Do.
25	Tow.	12	500	do	do	Do.
26	Tow.	5	92	do	do	Do.
27	Tow.	5	50	do	do	Do.
28	Tow.	12	579	do	do	Do.
29	Tow.	5	300	do	do	Do.
30	Tow.	6	300	do	do	Do.
31	Tow.	5	400	do	do	Do.
32	Tow.	6	250	do	do	Do.
33	Tow.	6	250	do	do	Do.
34	Pas.	18	900	American Steamship Co. (N. Y.)	Buffalo, N. Y.	Prudential Building.
35	Fsh.	2	55	Niels A. Larson	Erie, Pa	316 E. 5th Street.
36	Tow.	2	150	State of New York	Buffalo, N. Y.	Canal Office, foot Porter Avenue.
37	Fer.	8	1,600	New York Central R. R. Co. (N. Y.)	New York, N. Y.	466 Lexington Avenue.
38	Tow.	11	450	Lehigh Valley R. R. Co. of N. J. (N. J.)	do	143 Liberty Street.

[5] Formerly st. s. {a Robert Rogers. b Bouker No. 2.
[9] Formerly U. S. N. No. 53.
[10] Formerly U. S. N. st. s. No. 76.
[11] Formerly U. S. N. st. s. No. 79.
[12] Formerly U. S. S. Harbor Tug No. 83.
[13] Formerly U. S. S. Harbor Tug No. 78.
[14] Formerly st. s. Energy.

Line No.	Official No.	Signal letters	Rig	Name of vessel	Tonnage		Dimensions			When built	Where built
					Gross	Net	Length	Breadth	Depth		
							Feet	*Feet*	*Feet*		
1	157180		St. s.	[1] Niblick	63	49	82.8	15.0	6.4	1886	New York, N. Y.
2	96379	KQCB	St. s.	[2] Nilhau	341	201	148.2	33.6	11.2	1897	Fairhaven, Calif.
3	214857		St. s.	Nile	77	34	72.9	18.2	7.9	1917	Bellingham, Wash.
4	219387	LVCH	St. s.	NILE ✚⊙	6,868	5,260	410.5	54.2	27.1	1919	Seattle, Wash.
5	130519		St. s.	Nimrod	116	58	94.0	21.8	8.9	1890	Athens, N. Y.
6	204231		St. s.	[3] Nina C	173	106	105.0	29.0	9.5	1907	Tomkins Cove, N. Y.
7	219321	LTWS	St. s.	NIPMUC ✚	5,969	4,477	410.5	54.2	27.0	1919	Portsmouth, N. H.
8	218836	LSQJ	St. s.	NISHMAHA ✚⊙	6,076	3,729	401.4	53.2	31.9	1919	Vancouver, Wash.
9	218960	LTBH	St. s.	NOBLES ✚⊙	4,999	3,057	390.0	54.2	27.6	1919	Hog Island, Pa.
10	214579	LHMW	St. s.	Noble Maxwell	578	352	159.0	35.1	13.2	1916	Rockland, Me.
11	224501		St. s.	NOBSKA	1,082	428	202.4	36.1	13.1	1925	Bath, Me.
12	219329	LVBF	St. s.	NOCCALULA ✚	5,411	3,375	400.7	54.2	30.2	1919	Pensacola, Fla.
13	219053	LTGJ	St. s.	NOCKUM ✚	6,024	4,291	402.6	53.0	32.0	1919	Oakland, Calif.
14	219765	LWBQ	St. s.	NODDLE ISLAND ✚	3,257	1,978	324.0	46.2	25.0	1920	Newark, N. J.
15	221531		St. s.	Noddle Island	564	383	163.9	41.0	14.5	1921	Chelsea, Mass.
16	218925	LSWD	St. s.	NOKATAY ✚	6,036	4,515	402.6	53.0	32.0	1919	Oakland, Calif.
17	145823		St. s.	[4] Nomade	21	11	59.2	14.8	4.2	1899	Oriole, Md.
18	130859	KPVF	St. s.	Nome City	939	597	230.0	38.0	16.2	1900	Fairhaven, Calif.
19	218794	LSNT	St. s.	NONANTUM ✚	3,545	2,174	324.0	46.2	25.0	1919	Newark, N. J.
20	201557	KTMS	St. s.	Nonpareil	167	99	101.0	25.0	12.0	1904	Noank, Conn.
21	216859		St. s.	Nonpareil	74	50	78.2	19.4	8.6	1918	Greenport, N. Y.
22	220687	MBQL	St. s.	NORA ✚⊙	9,620	7,170	467.6	62.7	31.3	1920	Camden, N. J.
23	224203		St. p.	Nora Belle	31	31	64.6	20.0	3.1	1924	Antiquity, Ohio.
24	130328	KCVS	St. s.	*Norfolk*	211	105	116.3	23.0	12.0	1885	Wilmington, Del.
25	203794		St. s.	NORFOLK	99	67	76.5	19.6	8.0	1907	Philadelphia, Pa.
26	210861	LCSG	St. s.	NORFOLK ⊙	3,521	1,986	310.7	48.1	25.5	1913	Camden, N. J.
27	214564	LQMV	St. s.	NORFOLK	2,453	1,759	253.0	43.5	21.5	1916	Ecorse, Mich.
28	217811	LQNC	St. s.	NORFOLK	343	212	126.5	25.1	13.3	1919	Baltimore, Md.
29	222728		St. s.	[5] Norfolk	89	60	69.5	21.7	9.3	1923	Tottenville, N. Y.
30	206583		St. s.	Norine	13	9	37.5	10.3	4.9	1909	Mount Vernon, Wash.
31	212840	LFBS	St. s.	[6] NORLINA ⊙	4,523	2,834	385.0	51.1	26.4	1909	West Hartlepool, Eng.
32	217399	LPHC	St. s.	NORMA ✚⊙	2,648	1,513	299.6	45.0	22.6	1918	Wilmington, Del.
33	212648	LDSK	St. s.	[7] NORMAN BRIDGE ⊙	4,323	2,673	365.4	50.3	29.8	1913	Newcastle-on-Tyne, England.
34	203543		St. s.	NORMAN B. REAM	7,053	5,444	580.0	58.0	27.4	1906	Chicago, Ill.
35	206125		St. w.	Northern	185	117	125.0	26.0	4.0	1909	Jeffersonville, Ind.
36	208377	LBTF	St. s.	NORTHLAND	2,055	1,205	291.2	51.0	18.0	1911	Wilmington, Del.
37	201033	KTDR	St. s.	Northland ⊙	1,387	817	195.0	39.2	22.9	1904	Fairhaven, Calif.
38	130733		St. s.	Northumberland	167	99	134.2	20.2	9.3	1897	Pocomoke City, Md.
39	130855		St. s.	NORTHUMBERLAND	993	675	190.0	41.0	11.0	1900	Philadelphia, Pa.
40	155177	KGVM	St. s.	[8] NORTHWESTERN ⊙	3,094	1,949	336.2	43.2	22.0	1889	Chester, Pa.
41	210453		St. w.	[9] Northwestern	443	413	149.5	30.0	4.5	1912	Portland, Oreg.
42	219246	LTRK	St. s.	NORTHWESTERN BRIDGE ✚	3,283	2,000	324.0	46.2	25.0	1919	Newark, N. J.
43	130057	JWQT	St. s.	*North America*	289	144	130.0	28.2	14.0	1876	Camden, N. J.
44	211076		St. s.	NORTH AMERICAN ✚	2,317	1,262	259.0	47.1	18.3	1913	Ecorse, Mich.
45	211727	LDHC	St. s.	NORTH AMERICAN ⊙	134	14	82.0	21.5	10.4	1913	Camden, N. J.
46	210681		St. s.	NORTH HARBOR	73	39	68.7	17.0	11.0	1912	Cleveland, Ohio.
47	222653	MDKL	St s.	[10] NORTH KING ⊙	5,064	3,386	375.7	50.7	27.3	1903	Vegesack, Germany.
48	206144		St. s.	NORTH LAKE	4,053	3,132	350.0	46.0	26.0	1909	St. Clair, Mich.
49	207282	LBJT	St. s.	NORTH LAND ⊙	3,121	1,753	304.4	47.2	15.6	1910	Wilmington, Del.
50	217401	LPHF	St. s.	NORTH POLE ✚	4,130	2,501	339.3	49.1	26.3	1918	Baltimore, Md.
51	206229		St. s.	NORTH SEA	4,113	3,237	351.2	46.2	31.0	1909	Ecorse, Mich.
52	3626		St. s.	[11] North Shore	98	67	114.0	21.8	6.4	1894	Saugatuck, Mich.
53	130374		St. s.	North Star	29	27	56.3	18.2	3.6	1887	Alna, Me.
54	130814		St. s.	North Star	71	48	73.0	19.0	8.2	1899	Seattle, Wash.
55	207011		St. s.	NORTH STAR	4,011	3,092	350.0	46.0	26.0	1909	St. Clair, Mich.
56	130419	LJTQ	St. s.	NORTH WIND	2,599	1,526	299.5	40.8	21.6	1888	Cleveland, Ohio.
57	130407	LJTS	St. s.	NORTHERN LIGHT	2,599	1,526	299.5	40.8	21.6	1888	....do....
58	130979	KRTV	St. s.	Norumbega	304	142	146.0	28.6	10.1	1902	Bath, Me.
59	219544	LVMH	St. s.	NORUMBEGA ✚	5,582	4,091	410.5	54.2	27.0	1920	Portsmouth, N. H.
60	205195		St. s.	Norwalk	110	75	75.6	22.8	9.7	1908	Tottenville, N. Y.
61	220631	MBND	St. s.	NORWALK	2,157	1,310	250.8	42.6	25.6	1920	Wilmington, Del.
62	207247		St. s.	NORWAY	6,673	5,314	504.0	58.0	25.6	1910	Toledo, Ohio.
63	130812		St. s.	Norwood	135	92	95.0	18.8	5.7	1899	Tacoma, Wash.
64	201446	KTLB	St. s.	Norwood ⊙	1,323	1,017	203.0	38.5	15.0	1904	Winslow, Wash.
65	130672	KMBJ	St. s.	NOTTINGHAM	408	204	128.5	27.3	17.1	1894	Camden, N. J.
66	130305		St. s.	Novelty	63	42	71.5	17.5	6.5	1884	North Bend, Oreg.
67	130458		St. w.	No Wonder	269	235	135.3	27.8	5.6	1889	Portland, Oreg.

[1] Formerly st. s. { *a* Daring. *b* Ozhesta. *c* Nylked.

[2] Formerly s. st. Hueneme.

[3] Formerly st. s. Clarence M. Worth.

[4] Formerly st. s. Thelma Smith.

[5] Formerly st. s. Carrie T. Meseck.

Line No.	Service	Crew	Indicated horsepower	Name of owner	Home port	Address of owner
1	Frt.	5	150	Leah A. Beebe	New York, N. Y.	17 State Street.
2	Frt.	38	300	Inter-Island Steam Navigation Co. (Hawaii)	Honolulu, Hawaii	42 South Queen Street.
3	Fsh.	4	22	Pacific American Fisheries Co. (Me.)	Seattle, Wash.	Bellingham, Wash.
4	Frt.	39	2,800	United States Shipping Board	do	841 Railroad Avenue South.
5	Pas.	13	450	Mobile Towing & Wrecking Co. (Ala.)	Mobile, Ala.	Foot Dauphin Street.
6	Frt.	6	375	Texas Co. (Tex.)	Port Arthur, Tex.	
7	Frt.	54	2,800	United States Shipping Board	Portsmouth, N. H.	Eliot, Me.
8	Frt.	46	2,800	do	Portland, Oreg.	514 Spaulding Building.
9	Frt.	43	[6] 2,500	do	Philadelphia, Pa.	Lawrence Building.
10	Frt.	12	800	Boston Sand & Gravel Co. (Del.)	Boston, Mass.	88 Broad Street.
11	Pas.	35	1,000	New England Steamship Co. (Conn.)	New Bedford, Conn.	Pier 9.
12	Frt.	45	[7] 3,000	United States Shipping Board	Pensacola, Fla.	
13	Frt.	40	[8] 2,800	do	San Francisco, Calif.	369 Pine Street.
14	Frt.	37	[9] 1,500	do	Newark, N. J.	Kearny, N. J.
15	Fer.	7	1,000	City of Boston, Mass.	Boston, Mass.	City Hall.
16	Frt.	45	[10] 2,800	United States Shipping Board	San Francisco, Calif.	Do.
17	Frt.	2	35	Palatka Foundry & Machine Works (Fla.)	Jacksonville, Fla.	Palatka, Fla.
18	Pas.	26	637	Charles Nelson Co. (Calif.)	San Francisco, Calif.	230 California Street.
19	Frt.	36	[11] 1,500	United States Shipping Board	Newark, N. J.	Kearny, N. J.
20	Tow.	7	650	Wood Towing Corporation (Va.)	Norfolk, Va.	Army Base.
21	Tow.	7	200	Edward M. Timmins	New York, N. Y.	207 Produce Exchange.
22	Tnk.	39	3,200	Grace Steamship Co. (Del.)	do	7 Hanover Square.
23	Fer.	2	50	Glenwood Ferry Co. (W. Va.)	Pittsburgh, Pa.	Glenwood, W. Va.
24	Pas.	12	915	New York Philadelphia & Norfolk R. R. Co. (Va.).	Cape Charles, Va.	
25	Tow.	2	350	Atlantic Coast Line R. R. Co.	Norfolk, Va.	
26	Frt.	34	1,750	Coastwise Transportation Corporation (Me.)	Portland, Me.	281 St. John Street.
27	Frt.	31	1,300	Clyde Steamship Co. (Me.)	New York, N. Y.	Pier 36, North River.
28	Tow.	17	750	Northern Barge Corporation (Del.)	Wilmington, Del.	
29	Tow.	9	300	Old Dominion Steamship Co. (Del.)	New York, N. Y.	Pier 25, North River.
30	Fsh.	3	18	D. D. Pogue	Seattle, Wash.	Mount Vernon, Wash.
31	Frt.	35	1,700	Garland Steamship Corporation (N. Y.)	New York, N. Y.	25 Broadway.
32	Frt.	35	1,700	Norma Steamship Corporation (Del.)	do	17 Battery Place.
33	Tnk.	37	1,800	Pan American Petroleum & Transport Co. (Del.).	Los Angeles, Calif.	1015 Security Building.
34	Frt.	21	1,800	Pittsburgh Steamship Co. (W. Va.)	Duluth, Minn.	Wolvin Building.
35	Tow.	6	300	Edward T. Slider	Louisville, Ky.	
36	Pas.	50	2,400	Norfolk & Washington Steamboat Co. (Va.)	Washington, D. C.	Seventh Street Wharf.
37	Frt.	26	664	Atlas Steamship Co. (Calif.)	San Francisco, Calif.	2 Pine Street.
38	Fsh.	9	350	Morris Fisheries Co. (Va.)	Reedville, Va.	
39	Frt.	44	1,500	Baltimore & Virginia Steamboat Co. (Md.)	Baltimore, Md.	Pier 1, Pratt Street.
40	Pas.	80	2,600	Alaska Steamship Co. (Nev.)	New York, N. Y.	120 Broadway.
41	Pas.	12	700	Portland Navigation Co. (Oreg.)	Portland, Oreg.	Northwest Bank Building.
42	Frt.	37	[9] 1,500	United States Shipping Board	Newark, N. J.	Kearny, N. J.
43	Tow.	19	750	Atlantic Coast Transportation Co. (Del.)	New York, N. Y.	11 Broadway.
44	Pas.	50	2,000	Chicago, Duluth & Georgian Bay Transit Co. (Ind.).	Chicago, Ill.	110 West Adams Street.
45	Tow.	10	50	Texas Steamship Co. (N. Y.)	New York, N. Y.	17 Battery Place.
46	Tow.	4	300	Great Lakes Towing Co. (N. J.)	Duluth, Minn.	N. P. Dock.
47	Fsh.	25	2,800	Alaska-Portland Packers Association (Oreg.)	Portland, Oreg.	Yeon Building.
48	Pas.	21	1,800	Great Lakes Transit Corporation (N. Y.)	Buffalo, N. Y.	223 Erie Street.
49	Pas.	110	4,000	Eastern Steamship Lines (Me.)	Portsmouth, N. H.	Eliot, Me.
50	Ref.	68	[9] 1,800	United States Shipping Board	Baltimore, Md.	22 Light Street.
51	Frt.	27	1,800	Great Lakes Transit Corporation (N. Y.)	Buffalo, N. Y.	223 Erie Street.
52	Pas.	10	230	Fred Hintze	Chicago, Ill.	2814 North Maplewood Avenue.
53	Frt.	1	25	Joseph R. Jones	Boothbay, Me.	Newcastle, Me.
54	Fsh.	22	60	Libby, McNeill & Libby (Me.)	San Francisco, Calif.	Merchants Exchange Building.
55	Frt.	30	1,500	Great Lakes Transit Corporation (N. Y.)	Buffalo, N. Y.	223 Erie Street.
56	Frt.	33	1,150	Buckeye S. S. Co. (Ohio)	Cleveland, Ohio	1508 Kirby Building.
57	Frt.	29	1,200	Gulf Export & Transportation Co. (Tex.)	Port Arthur, Tex.	Beaumont, Tex.
58	Frt.	15	700	Maine Central R. R. Co. (Me.)	Portland, Me.	Union Station.
59	Frt.	53	2,800	United States Shipping Board	Portsmouth, N. H.	Eliot, Me.
60	Tow.	8	400	Red Star Towing & Transportation Co. (W. Va.).	New York, N. Y.	17 Battery Place.
61	Frt.	24	1,250	Eastern Steamship Lines (Me.)	Portsmouth, N. H.	Eliot, Me.
62	Frt.	24	2,000	Great Lakes Steamship Co. (Del.)	Oswego, N. Y.	Syracuse, N. Y.
63	Pas.	4	200	Walter S. Harris	Seattle, Wash.	Port Orchard, Wash.
64	Frt.	25	675	Pacific American Fisheries	do	Bellingham, Wash.
65	Tow.	15	1,000	Lehigh & Wilkes-Barre Coal Co. (Pa.)	New York, N. Y.	143 Liberty Street.
66	Tow.	7	125	Alaska Packers Association (Calif.)	San Francisco, Calif.	111 California Street.
67	Tow.	9	250	Shaver Transportation Co. (Oreg.)	Portland, Oreg.	180 Davis Street.

[6] Formerly [a] British st. s. Harfleur. [b] st. s. Georgiana.
[7] Formerly British st. s. Norman Bridge.
[8] Formerly st. s. Orizaba.
[9] Formerly st. w. Grahamona.
[10] Formerly [a] German st. s. Liebenfels. [b] U. S. N. Houston.
[11] Formerly st. s. Bon Ami.

Line No.	Official No.	Signal letters	Rig	Name of vessel	Tonnage		Dimensions			When built	Where built
					Gross	Net	Length	Breadth	Depth		
							Feet	*Feet*	*Feet*		
1	211426	LDCB	St. s.	[1] NOYO ✚⊙	1,419	836	224.4	41.0	16.6	1913	San Francisco, Calif.
2	130369	KDSM	St. s.	*Nueces*	3,367	2,465	328.0	44.2	21.2	1887	Chester, Pa.
3	201456		St. w.	Nugent	97	97	120.0	24.0	3.6	1904	Jeffersonville, Ind.
4	125943		St. s.	[2] Numatic	62	42	71.3	17.3	8.5	1881	Jersey City, N. J.
5	200669		St. s.	No. 15, M. F. D.	194	132	106.2	26.0	13.7	1903	Chicago, Ill.
6	130654		St. s.	No. 17, m. f. d.	136	92	99.0	24.4	10.2	1893	Sheboygan, Wis.
7	203072		St. s.	No. 29, M. F. D.	148	91	96.0	25.8	11.6	1906	Manitowoc, Wis.
8	218736		St. s.	No. 201 (steel)	197	161	150.0	30.4	5.2	1919	Jacksonville, Fla.
9	200856	KTCB	St. s.	NUSHAGAK ⊙	739	478	175.5	34.0	14.5	1904	Alameda, Calif.
10	130125		St. s.	Nyack	1,188	955	231.0	33.0	14.7	1878	Buffalo, N. Y.
11	130523		St. s.	Nyack	117	58	90.0	22.2	9.8	1891	Philadelphia, Pa.
12	155463		St. p.	[3] NYACK	493	310	157.0	30.0	13.0	1903	do.
13	216468	LKWG	St. s.	O. A. Hermanson	333	47	126.3	28.2	14.3	1918	Madisonville, La.
14	203378		St. s.	O. B. Tanner	137	91	89.3	17.1	4.2	1901	Fort Byron, N. Y.
15	155208		St. s.	O. E. Parks	392	289	134.4	27.7	11.0	1891	Saugatuck, Mich.
16	216494		St. s.	O. F. Soule	69	58	82.0	17.8	5.5	1899	Chittenango, N. Y.
17	155336	KNSD	St. s.	O. L. HALENBECK	198	135	103.3	22.6	12.6	1898	Philadelphia, Pa.
18	216770	LMNK	St. s.	O. T. WARING ✚⊙	5,579	3,379	411.6	53.4	29.8	1918	Wilmington, Del.
19	10447		St. p.	Oakland	1,672	1,108	265.0	41.5	16.0	1875	Oakland, Calif.
20	216387	LKSV	St. s.	OAKLAND	6,002	4,492	402.6	53.0	32.0	1918	do.
21	219842	LWFQ	St. s.	[4] OAK PARK ✚⊙	6,060	3,758	402.6	53.2	32.0	1920	Alexandria, Va.
22	220105	LWPV	St. s.	[5] Oakridge ✚⊙	6,057	3,785	402.6	53.2	32.0	1920	do.
23	219463	LVGW	St. s.	[6] OAKSPRING ✚⊙	6,059	3,743	402.6	53.2	32.0	1919	do.
24	126717		St. s.	[7] Oakwood	2,051	1,711	298.0	41.0	21.0	1891	West Bay City, Mich.
25	220758	MBSJ	St. s.	[8] OAKWOOD ✚⊙	6,071	3,781	402.6	53.2	32.0	1920	Alexandria, Va.
26	212921		St. w.	Oast	18	18	63.8	16.8	2.2	1915	Maultsby Point, N.C.
27	218909	LSVG	St. s.	[9] O'BRIEN	426	200	142.0	27.7	14.8	1919	New York, N. Y.
28	157564		St. s.	[10] O'BRIEN BOYS	121	82	84.6	19.0	8.8	1900	Philadelphia, Pa.
29	155420		St. s.	O'BRIEN BROTHERS	108	73	81.6	21.8	9.7	1901	Tottenville, N. Y.
30	107408		St. s.	[11] O'BRIEN GIRLS	117	79	84.6	19.0	8.8	1898	Philadelphia, Pa.
31	81119		St. s.	[12] O'BRIEN SISTERS	75	37	77.3	19.7	8.2	1886	Athens, N. Y.
32	76763	KJFT	St. s.	[13] Observation	122	83	92.4	17.8	9.2	1888	Brooklyn, N. Y.
33	220025	LWNG	St. s.	OCCIDENTAL ⊙	6,727	5,108	416.8	56.1	31.1	1920	Bath, Me.
34	217704	LRCG	St. s.	OCEAN ⊙	301	96	135.0	22.8	13.4	1918	Superior, Wis.
35	223366		St. s.	OCEAN CITY	1,028	694	189.5	36.1	14.7	1923	Wilmington, Del.
36	155098		St. s.	Ocean View	94	72	91.8	17.0	9.2	1884	Noank, Conn.
37	161737		St. s.	[14] OCEAN VIEW	218	105	123.4	21.8	7.2	1894	Newburgh, N. Y.
38	137077		St. s.	[15] Oceland I	48	33	70.0	19.0	7.5	1903	Athens, N. Y.
39	116363		St. s.	[16] Oceland II	86	59	83.8	18.6	8.8	1890	Brooklyn, N. Y.
40	120554		St. s.	[17] Oceland III	29	14	55.7	15.5	7.0	1883	Baltimore, Md.
41	155310		St. w.	Ocklahama	676	565	161.1	33.5	8.3	1897	Portland, Oreg.
42	203953	KVWP	St. s.	OCMULGEE ✚	2,667	2,042	300.0	41.0	25.8	1907	Quincy, Mass.
43	205753		St. s.	Octoo	8	6	38.0	11.0	3.8	1908	Decatur, Wash.
44	207175		St. s.	OCTORARA ⊙	4,329	2,652	340.0	45.2	28.0	1910	Wyandotte, Mich.
45	204455		St. s.	ODANAH	4,658	3,391	420.0	52.0	28.0	1907	Lorain, Ohio.
46	220880	MCDF	St. s.	[18] ODUNA ✚⊙	3,474	2,071	320.7	46.0	24.4	1920	Oakland, Calif.
47	155368		St. s.	OGONTZ	113	77	84.3	19.0	9.2	1899	Philadelphia, Pa.
48	218408	LRSW	St. s.	OGONTZ ✚⊙	5,562	3,434	390.0	54.2	27.6	1919	Hog Island, Pa.
49	208153		St. s.	OHIO	98	51	71.0	20.0	12.5	1910	Cleveland, Ohio.
50	224083		St. w.	Ohio	66	66	64.7	30.0	3.0	1924	Paducah, Ky.
51	224214		St. w.	Ohio	179	157	124.0	30.0	4.2	1924	Vicksburg, Miss.
52	212314	LDMK	St. s.	OHIOAN ⊙	6,488	4,005	407.7	53.7	28.1	1914	Sparrows Point, Md.
53	155129		St. s.	Okolocosa	46	23	65.0	15.4	5.8	1886	Milton, Fla.
54	155318		St. w.	Oil City	718	409	176.1	35.4	5.9	1898	Seattle, Wash.
55	219833	LWFJ	St. s.	OKLAHOMA CITY ✚	3,545	2,179	324.0	46.2	25.0	1920	Mobile, Ala.
56	155424		St. s.	Old Colony	125	85	86.0	25.4	7.9	1901	Bridgeport, Conn.
57	200888		St. p.	Old Colony	741	434	184.2	32.5	11.3	1904	Chelsea, Mass.
58	222680		St. s.	[19] Old Dominion	89	60	69.5	21.7	9.3	1922	Tottenville, N. Y.
59	20469		St. p.	[20] *Old Point Comfort*	430	298	136.7	29.4	8.9	1874	Wilmington, Del.
60	206661		St. w.	Old Reliable	69	69	100.0	21.0	4.0	1909	Spottsville, Ky.
61	221113	MCNS	St. s.	OLDHAM ✚	6,171	3,797	395.5	55.0	31.4	1921	New Orleans, La.
62	218904	LSTW	St. s.	[21] OLEAN ⊙	7,084	4,319	430.0	58.2	31.5	1919	Philadelphia, Pa.
63	218668	LSGD	St. s.	OLEN ✚⊙	4,972	3,087	379.5	53.1	27.0	1919	Tacoma, Wash.
64	145862	KQMJ	St. s.	[22] OLEUM ✚⊙	2,998	1,745	293.0	52.5	23.5	1900	Sparrows Point, Md.
65	214879		St. w.	Oliver King	26	26	65.8	18.0	2.8	1917	Knoxville, Tenn.
66	224826		St. w.	Oliver King No. 3	34	34	77.5	16.0	3.4	1925	do.
67	221429		St. s.	OLIVER H. PERRY	128	54	87.5	20.0	8.3	1921	Marine City, Mich.
68	155286		St. s.	Olympia	116	79	83.9	22.5	9.1	1896	Astoria, N. Y.

[1] Formerly {a Aroline. b Admiral Goodrich.
[2] Formerly st. s. Charles E. Soper.
[3] Formerly st. p. Ocean City.
[4] Formerly st. s. Jennie R. Morse.
[5] Formerly st. s. Anna E. Morse.
[6] Formerly st. s. E. A. Morse.
[7] Formerly st. s. {a City of Berlin. b Charles A. Luck. c Richland Star.
[8] Formerly st. s. Colin H. Livingston.
[9] Formerly st. s. Tagus.
[10] Formerly st. s. {a De Witt C. Ivins. b Ada Morse.
[11] Formerly st. s. {a Albert H. Ellis. b Bohemia.

Line No.	Service	Crew	Indicated horsepower	Name of owner	Home port	Address of owner
1	Frt.	20	1,240	National Steamship Co. (Calif.)	San Francisco, Calif.	Crocker Building.
2	Frt.	39	2,000	Mallory Steamship Co. (Me.)	New York, N. Y.	Pier 36, North River.
3	Tow.	10	300	Baker Tow Boat Co. (Ala.)	Mobile, Ala.	Tuscaloosa, Ala.
4	Tow.	5	250	Tice Towing Line (N. J.)	New York, N. Y.	17 Battery Place.
5	Frb.	10	750	City of Milwaukee, (Wis.)	Milwaukee, Wis.	City Hall.
6	Frb.	8	700	do	do	Do.
7	Frb.	8	700	do	do	Do.
8	Tnk.	10	150	Mexican Petroleum Corporation (Me.)	New York, N. Y.	120 Broadway.
9	Frt.	19	700	Alaska Packers Association (Calif.)	San Francisco, Calif.	111 California Street.
10	Frt.	30	1,200	Finn-Olsen Freighting Co. (Wis.)	Milwaukee, Wis.	Marinette, Wis.
11	Tow.	6	900	Erie R. R. Co. (N. Y.)	New York, N. Y.	50 Church Street.
12	Fer.	7	500	North River Ferry Co. (N. Y.)	do	523 Fifth Avenue.
13	Tow.	16	800	Sunset Fuel Oil Co. (Ariz.)	Corpus Christi, Tex.	Phoenix, Ariz.
14	Frt.	3	110	Robert O. Christian	Albany, N. Y.	Waterford, N. Y.
15	Frt.	11	400	Kreetan Co. (Mich.)	Marquette, Mich.	Johns Wood, Mich.
16	Frt.	3	75	C. E. French	Oswego, N. Y.	Syracuse, N. Y.
17	Tow.	10	500	Cahill Towing Line (N. J.)	New York, N. Y.	140 Broad Street.
18	Tnk.	36	2,500	Standard Oil Co. (N. J.)	do	26 Broadway.
19	Fer.	13	200	Central Pacific Ry. Co. (Calif.)	San Francisco, Calif.	65 Market Street.
20	Frt.	73	*2,800	United States Shipping Board	do	369 Pine Street.
21	Frt.	50	3,000	do	New York, N. Y.	45 Broadway.
22	Frt.	36	2,800	do	Portland, Oreg.	514 Spalding Building.
23	Frt.	36	2,800	do	New York, N. Y.	45 Broadway.
24	Frt.	10	1,250	Hubert Riley	Buffalo, N. Y.	Foot Mechanic Street.
25	Frt.	35	2,800	United States Shipping Board	Houston, Tex.	
26	Frt.	2	30	Henry H. Hunt	Wilmington, N. C.	Point Caswell, N. C.
27	Tow.	18	850	O'Brien Brothers Towing Co. (N. Y.)	New York, N. Y.	233 Broadway.
28	Tow.	7	500	do	do	Do.
29	Tow.	8	320	do	do	80 South Street.
30	Tow.	8	450	do	do	233 Broadway.
31	Tow.	6	350	do	do	80 South Street.
32	Pas.	5	200	American Merchant Marine Corporation (Del.).	do	17 State Street.
33	Tnk.	36	2,500	Texas Steamship Co. (N. Y.)	do	17 Battery Place.
34	Cod.	24	500	Bay State Fishing Co. (Me.)	Boston, Mass.	New Fish Pier.
35	Fer.	8	1,100	Reading Co. (Pa.)	Philadelphia, Pa.	Reading Terminal.
36	Tow.	27	150	Herbert N. Edwards	New York, N. Y.	Amagansett, N. Y.
37	Frt.	10	200	James F. White	Wilmington, Del.	Front and Orange Streets.
38	Tow.	5	100	Oceland Equipment (N. Y.)	New York, N. Y.	11 Moore Street.
39	Tow.	7	150	do	do	Do.
40	Tow.	5	25	do	do	Do.
41	Tow.	11	600	Western Transportation Co. (Oreg.)	Portland, Oreg.	733 Pittock Building.
42	Frt.	32	1,200	Mallory Steamship Co. (Me.)	New York, N. Y.	Pier 36, North River.
43	Tow.	2	60	Geo. F. Briffett	Tacoma, Wash.	Olympia, Wash.
44	Pas.	44	2,500	Great Lakes Transit Corporation (N. Y.)	Buffalo, N. Y.	223 Erie Street.
45	Frt.	20	1,500	Interlake Steamship Co. (Ohio)	Cleveland, Ohio	Western Reserve Building.
46	Frt.	45	1,800	Alaska Steamship Co. (Nev.)	New York, N. Y.	120 Broadway.
47	Tow.	11	325	Reading Co. (Pa.)	Philadelphia, Pa.	Reading Terminal.
48	Frt.	43	*2,500	United States Shipping Board	do	Bourse Building.
49	Tow.	5	1,000	Great Lakes Towing Co. (N. J.)	Duluth, Minn.	N. P. Dock.
50	Fer.	3	85	Paducah-Brookport Ferry Co. (Ky.)	Paducah, Ky.	City National Bank Building.
51	Pas.	18	123	Royal Blue Route (Ltd.) (La.)	Baton Rouge, La.	Levee Street.
52	Frt.	45	4,000	American-Hawaiian Steamship Co. (N. J.)	New York, N. Y.	8 Bridge Street.
53	Tow.	4	150	Pensacola Towboat & Lighterage Co.	Pensacola, Fla.	603 South Palafox Street.
54	Pas.	33	624	American Yukon Navigation Co. (W. Va.)	Juneau, Alaska	
55	Frt.	40	1,600	United States Shipping Board	Mobile, Ala.	
56	Tow.	8	350	J. S. Packard Dredging Co. (N. J.)	Providence, R. I.	1004 Turks Head Building.
57	Pas.	22	1,200	Nantasket Steamboat Co. (Mass.)	Boston, Mass.	Rowes Wharf.
58	Tow.	5	300	Old Dominion Steamship Co. (Del.)	New York, N. Y.	Pier 25, North River.
59	Fer.	6	346	Hampton Roads Transportation Co. (Va.)	Norfolk, Va.	
60	Tow.	10	60	Charles T. Campbell	Pittsburgh, Pa.	305 Wabash Building.
61	Frt.	49	*2,800	United States Shipping Board	New Orleans, La.	Carondelet Building.
62	Tnk.	36	2,800	Vacuum Oil Co. (N. Y.)	New York, N. Y.	61 Broadway.
63	Frt.	32	2,500	United States Shipping Board	Tacoma, Wash.	
64	Tnk.	32	2,000	Union Oil Co. of Calif. (Calif.)	Los Angeles, Calif.	Union Oil Building.
65	Tow.	8	150	Oliver King	Chattanooga, Tenn.	Knoxville, Tenn.
66	Tow.	4	80	Oliver King Sand & Lime Co.	do	Do.
67	Pas.	7	300	State of Ohio	Sandusky, Ohio	Columbus, Ohio.
68	Tow.	8	455	Olympia Towing Corporation (N. Y.)	New York, N. Y.	44 Whitehall Street.

[12] Formerly st.s. {a Wm. J. McCaldin. b Clarence P. Howland.
[13] Formerly st. s. {a Jean. b Elsa.
[14] Formerly st. s. Vigilant.
[15] Formerly st. s. Eureka.
[16] Formerly st. s. State of New York.
[17] Formerly st. s. {a Frank A. Furst. b Escort. c Margaret D.
[18] Formerly st. s. Medon.
[19] Formerly st. s Bessie C. Meseck.
[20] Formerly st. p. Pennsylvania.
[21] Formerly st. s. Alameda.
[22] Formerly st. s. Thomas.

Line No.	Official No.	Signal letters	Rig	Name of vessel	Tonnage		Dimensions			When built	Where built
					Gross	Net	Length	Breadth	Depth		
							Feet	*Feet*	*Feet*		
1	208278	LBSH	St. s.	[1] OLYMPIC	1,303	886	174.6	38.6	22.8	1910	Seattle, Wash.
2	215651	LHWS	St. s.	[2] OLYMPIC ✚⊙	1,876	1,128	252.0	43.5	18.9	1917	Toledo, Ohio.
3	155385		St. s.	Olympic	102	69	85.5	20.5	6.5	1900	Ballard, Wash.
4	155406		St. s.	Oneida	21	7	54.5	14.5	5.3	1901	San Francisco, Calif.
5	217988	LQWK	St. s.	[3] ONEIDA ✚⊙	2,664	1,654	251.0	43.6	26.1	1919	Wyandotte, Mich.
6	220779	MBTG	St. s.	ONEIDA ⊙	2,309	1,440	251.0	43.6	22.2	1920	do.
7	217493	LPQK	St. s.	ONEKAMA ✚	3,545	2,179	324.0	46.2	25.0	1918	Newark, N. J.
8	207593		St. s.	ONEONTA ⊙	214	99	103.5	25.3	13.2	1910	Portland, Oreg.
9	220782	MBTK	St. s.	ONONDAGA ⊙	2,309	1,440	251.0	43.6	22.2	1920	Wyandotte, Mich.
10	202812		St. s.	ONRUST	95	64	72.5	19.1	8.4	1906	Philadelphia, Pa.
11	19248		St. s.	Ontario	21	21	56.0	14.0	4.8	1868	Houston, Tex.
12	201169	KTGJ	St. s.	ONTARIO ✚⊙	3,099	1,952	292.2	42.2	15.9	1904	Camden, N. J.
13	204974	KWMS	St. s.	ONTARIO	415	282	134.9	27.1	15.2	1908	do.
14	220138		St. s.	ONTARIO	294	164	146.3	20.2	10.9	1920	Long Island City, N. Y.
15	155322		St. p.	ONTEORA	1,213	771	236.7	35.2	10.1	1898	Newburgh, N. Y.
16	140933		St. s.	Onward	36	18	60.0	17.2	7.0	1888	Boston, Mass.
17	217483	LPNV	St. s.	OPELIKA ✚	3,283	2,000	324.0	46.2	25.0	1918	Newark, N. J.
18	217925	LQTJ	St. s.	OPEQUAN ✚	3,545	2,179	324.0	46.2	25.0	1919	do.
19	219009	LTDP	St. s.	OPHIS ✚⊙	4,753	3,533	380.5	53.1	27.0	1919	Tacoma, Wash.
20	76900		St. s.	[4] Oradell	118	59	90.0	22.2	9.8	1890	Philadelphia, Pa.
21	155132		St. p.	ORANGE	1,096	901	218.5	35.4	13.8	1886	Newburgh, N. Y.
22	155466		St. s.	ORANGE	130	88	80.0	21.6	11.4	1903	Camden, N. J.
23	212435		St. s.	ORANGE	596	405	134.9	56.0	14.0	1914	Newburgh, N. Y.
24	220140		St. s.	ORANGE	294	164	146.3	20.2	10.9	1920	Long Island City, N. Y.
25	218874	LSRK	St. s.	ORANI ✚	6,040	4,506	402.4	53.1	32.0	1919	Seattle, Wash.
26	93140		St. s.	[5] Orca	37	17	71.7	11.8	6.6	1901	South Boston, Mass.
27	218873	LSRJ	St. s.	ORCUS ✚⊙	4,954	3,074	380.2	53.1	27.0	1919	Tacoma, Wash.
28	210970		St. s.	Oregon	107	73	80.0	20.5	10.2	1913	Seattle, Wash.
29	214322	LGFP	St. s.	Oregon ✚	989	628	200.1	41.0	14.7	1916	Aberdeen, Wash.
30	221055		St. s.	OREGON	95	46	71.0	20.1	11.2	1921	Cleveland, Ohio.
31	155408	KQSC	St. s.	OREGONIAN ⊙	5,380	3,393	406.8	51.1	30.3	1901	Chester, Pa.
32	219167	LTMP	St. s.	[6] ORIENT ✚⊙	4,994	3,058	376.4	52.3	27.0	1919	Sparrows Point, Md.
33	218388	LRSK	St. s.	[7] ORINOCO ⊙	4,994	3,059	376.4	52.3	27.0	1919	do.
34	155294		St. s.	Oriole	9	6	51.0	9.6	4.1	1894	Biloxi, Miss.
35	202863	LMCW	St. s.	Orion	127	74	96.5	22.2	13.1	1906	South Portland, Me.
36	215171	LHGM	St. s.	[8] ORION ✚	6,026	3,777	403.3	49.2	27.1	1902	Vegesack, Germany.
37	216294	LKJM	St. s.	ORIZABA ⊙	6,937	3,420	423.0	60.0	15.7	1918	Philadelphia, Pa.
38	217931	LQTS	St. s.	[9] ORLEANS ✚⊙	6,216	3,841	395.5	55.0	31.4	1919	Kearny, N. J.
39	220139		St. s.	ORLEANS	294	164	146.3	20.2	10.9	1920	Long Island City, N. Y.
40	220874	MCBT	St. s.	[10] ORLEANS	269	183	118.0	28.0	9.2	1898	Levis, P. Q.
41	206844		St. s.	Orlou	8	6	35.0	11.0	3.8	1909	Decatur, Wash.
42	219860	LWGM	St. s.	ORONOKE ✚	3,545	2,174	324.0	46.2	25.0	1920	Newark, N. J.
43	219700	LVTJ	St. s.	[11] ORTEGA ✚⊙	2,689	1,667	253.4	43.8	26.2	1920	Manitowoc, Wis.
44	155239		St. s.	Orville A. Crandall	122	89	91.0	17.8	9.1	1893	Lockport, N. Y.
45	218231	LRKS	St. s.	[12] OSAGE ✚⊙	2,649	1,637	251.0	43.6	26.2	1919	Cleveland, Ohio.
46	218085	LRFJ	St. s.	OSAQUMSICK ✚	6,034	4,483	401.9	53.1	32.0	1919	Seattle, Wash.
47	217515	LPRG	St. s.	OSAWATOMIE ✚	5,720	3,559	409.6	54.4	27.4	1919	Baltimore, Md.
48	214161	LGCJ	St. s.	[13] OSCAR D. BENNETT ⊙	4,710	3,587	391.8	51.3	28.8	1916	Wilmington, Del.
49	136461		St. w.	[14] OSCAR F. BARRETT	469	351	165.0	32.5	5.2	1894	Jeffersonville, Ind.
50	207111		St. s.	[15] OSCAR F. MAYER	58	39	68.2	16.2	8.9	1909	Ferrysburg, Mich.
51	155394		St. s.	OSCAR G. MURRAY	165	112	100.0	22.0	11.8	1900	Baltimore, Md.
52	155096		St. s.	Osceola	182	95	117.0	29.0	9.0	1884	Newburg, N. Y.
53	204513		St. s.	Osceola	32	21	55.0	16.8	6.2	1906	Tottenville, N. Y.
54	207964		St. w.	Osceola	87	54	74.6	21.1	3.6	1910	Kissimmee, Fla.
55	211613		St. w.	OSCEOLA	474	272	180.0	40.0	8.0	1913	Jacksonville, Fla.
56	217626	LQBT	St. s.	OSCODA ✚	5,780	3,540	409.6	54.4	27.4	1919	Baltimore, Md.
57	217205	LNRV	St. s.	OSHKOSH ✚	3,961	2,393	340.5	48.0	24.7	1918	Long Beach, Calif.
58	217391	LPGS	St. s.	OSKALOOSA ✚	5,623	4,189	410.5	54.0	27.0	1918	South San Francisco, Calif.
59	217206	LNRW	St. s.	OSKAWA ✚	6,100	4,539	402.6	53.0	32.0	1918	Oakland, Calif.
60	219744	LVWP	St. s.	OSPREY	409	169	139.4	25.2	14.3	1919	Savannah, Ga.
61	221814		St. s.	Osprey	39	26	58.2	15.1	5.7	1921	Erie, Pa.
62	219683	LVSR	St. s.	OSSA ✚⊙	4,846	3,003	380.2	53.1	27.0	1920	Tacoma, Wash.

[1] Formerly st. s. Sioux.
[2] Formerly st. s. {a War Shell. b Lakeshore.
[3] Formerly st. s. Lake Gilboa.
[4] Formerly st. s. Jamestown.
[5] Formerly st. s. {a Monaloa. b U. S. N. Orca
[6] Formerly st. s. Gosport.
[7] Formerly st. s. Huachuca.

Line No.	Service	Crew	Indicated horsepower	Name of owner	Home port	Address of owner
1	Fer.	16	1,400	Puget Sound Navigation Co. (Nev.)	Seattle, Wash	Coleman Dock.
2	Frt.	26	1,200	E. K. Wood Lumber Co. (Calif.)	San Francisco, Calif.	1 Drumm Street.
3	Tow.	9	130	American Towboat Co. (Wash.)	Port Townsend, Wash.	Everett, Wash.
4	Tow.	3	80	Alaska Salmon Co. (Calif.)	San Francisco, Calif.	141 Clay Street.
5	Frt.	36	1,500	Clyde Steamship Co. (Me.)	New York, N. Y.	Pier 36, North River.
6	Frt.	30	1,300	Ford Motor Co. (Del.)	Detroit, Mich.	Highland Park, Mich.
7	Frt.	37	[9] 1,500	United States Shipping Board	Newark, N. J.	Kearny, N. J.
8	Tow.	10	950	Port of Portland (Oreg.)	Portland, Oreg.	
9	Frt.	30	1,200	Ford Motor Co. (Del.)	Detroit, Mich.	Highland Park, Mich.
10	Tow.	11	300	Frederick A. Russell	New York, N. Y.	Long Island City, N. Y.
11	Tow.	4	60	Albert F. Dobbertin	Morgan City, La.	Lake Charles, La.
12	Pas.	54	3,500	Merchants & Miners Transportation Co. (Md.).	Baltimore, Md.	112 South Gay Street.
13	Tow.	15	1,000	New York, Ontario & Western R. R. Co. (N. Y.).	New York, N. Y.	Foot West Forty-second Street.
14	Frt.	3	400	New York Canal & Great Lakes Corporation (Del.).	do	27 Pearl Street.
15	Pas.	50	1,746	Commissioners of the Palisades Interstate Park of New York.	do	90 Wall Street.
16	Frt.	4	65	Doane Tow Boat Co. (Mass.)	Boston, Mass.	Lewis Wharf.
17	Frt.	37	[9] 1,500	United States Shipping Board	Newark, N. J.	Kearny, N. J.
18	Frt.	37	[9] 1,500	do	do	Do.
19	Frt.	46	2,500	do	Tacoma, Wash.	
20	Tow.	6	400	Erie R. R. Co. (N. J.)	New York, N. Y.	50 Church Street.
21	Fer.	7	600	Hoboken Ferry Co. (N. Y.)	do	90 West Street.
22	Tow.	6	250	Delaware, Lackawanna & Western R. R. Co. (Pa.).	do	Do.
23	Fer.	5	700	Estate of Homer Ramsdell	Albany, N. Y.	Newburgh, N. Y.
24	Frt.	4	400	Inland Steamship Co. (Md.)	Baltimore, Md.	Pier 5, East Pratt Street.
25	Frt.	41	[9] 2,500	United States Shipping Board	Seattle, Wash.	841 Railroad Avenue South.
26	Msc.	5	75	New York Harbor Dry Dock Corporation (Del.).	New York, N. Y.	1328 Broadway.
27	Frt.	39	2,300	Grace Steamship Co. (Del.)	Wilmington, Del.	Du Pont Building.
28	Tow.	8	200	Port of Coos Bay (Oreg.)	Marshfield, Oreg.	Coos Bay, Oreg.
29	Frt.	21	550	Henry Wilson	San Francisco, Calif.	Oakland, Calif.
30	Tow.	4	600	Great Lakes Towing Co. (N. J.)	Cleveland, Ohio	Kirby Building.
31	Frt.	49	5,000	American-Hawaiian Steamship Co. (N. J.)	New York, N. Y.	8 Bridge Street.
32	Frt.	33	2,500	Oriental Navigation Co. (Del.)	do	17 Battery Place.
33	Frt.	34	2,500	do	do	Do.
34	Tow.	4	30	Lapwing Towing & Wrecking Co. (Ala.)	Mobile, Ala.	Foot St. Francis Street.
35	Tow.	11	450	Houston Towing Co. (Tex.)	Houston, Tex.	Cotton Exchange Building.
36	Frt.	82	3,000	United States Shipping Board	New York, N. Y.	45 Broadway.
37	Pas.	142	[9] 8,700	New York & Cuba Mail Steamship Co. (Me.)	do	Foot Wall Street.
38	Frt.	36	[9] 2,500	Oriental Navigation Co. (Del.)	do	17 Battery Place.
39	Frt.	2	400	New York Canal & Great Lakes Corporation (Del.).	do	27 Pearl Street.
40	Frt.	6	200	Niagara Ferry & Transportation Co. (N. Y.)	Buffalo, N. Y.	Morgan Building.
41	Fsh.	1	30	Walter Larson	Tacoma, Wash.	Yoman, Wash.
42	Frt.	37	[9] 1,500	United States Shipping Board	Newark, N. J.	Kearny, N. J.
43	Frt.	24	1,500	Clyde Steamship Co. (Me.)	New York, N. Y.	Pier 36, North River.
44	Tow.	3	75	Charles J. Vincent	Newark, N. J.	Hillside, N. J.
45	Frt.	32	1,500	Clyde Steamship Co. (Me.)	New York, N. Y.	Pier 36, North River.
46	Frt.	44	3,500	United States Shipping Board	Seattle, Wash.	841 Railroad Avenue South
47	Frt.	44	[9] 2,500	do	Baltimore, Md.	22 Light Street.
48	Tnk.	38	[9] 2,800	Pan-American Petroleum & Transport Co. (Del.).	Los Angeles, Calif.	
49	Tow.	18	800	Oscar F. Barrett	Cincinnati, Ohio	405 St. Paul Building.
50	Tow.	5	350	Great Lakes Drodge & Dock Co. (N. J.)	Chicago, Ill.	104 South Michigan Avenue.
51	Tow.	17	340	Baltimore & Ohio R. R. Co. (Md.)	Baltimore, Md.	Baltimore and Charles Streets.
52	Tow.	10	750	Cornell Steamship Co. (N. Y.)	Albany, N. Y.	Kingston, N. Y.
53	Frt.	3	75	National Dry Dock & Repair Co. (N. Y.)	New York, N. Y.	West New Brighton, N. Y.
54	Frt.	9	80	Clay Johnson	Tampa, Fla.	Kissimmee, Fla.
55	Pas.	33	1,000	Clyde Steamship Co. (Me.)	New York, N. Y.	Pier 36, North River.
56	Frt.	40	[9] 2,500	United States Shipping Board	Baltimore, Md.	22 Light Street.
57	Frt.	47	[9] 2,500	do	Los Angeles, Calif.	
58	Frt.	44	2,590	do	San Francisco, Calif.	369 Pine Street.
59	Frt.	51	[9] 2,800	do	San Francisco, Calif.	Do.
60	Fsh.	21	550	Deep Sea Fisheries (Me.)	Rockland, Me.	Tillsons Wharf.
61	Fsh.	6	60	John Hollander	Port Huron, Mich.	Harbor Beach, Mich.
62	Frt.	46	2,500	United States Shipping Board	Tacoma, Wash.	

[8] Formerly {*a* German st. s. Prinz Oskar. *b* st. s. Prinz Oskar.

[9] Formerly st. s. Denora.

[10] Formerly British st. s. Orleans.

[11] Formerly st. s. Sioux City.

[12] Formerly st. s. Lake Fannin.

[13] Formerly st. s. George E. Paddleford.

[14] Formerly st. w. E. R. Andrews.

[15] Formerly st. s. A. Fisher.

Line No.	Official No.	Signal letters	Rig	Name of vessel	Tonnage		Dimensions			When built	Where built
					Gross	Net	Length	Breadth	Depth		
							Feet	*Feet*	*Feet*		
1	203856	KVTR	St. s.	OSSABAW ✚	2,667	2,043	300.0	41.0	25.8	1907	Quincy, Mass.
2	155414		St. s.	OSSIAN BEDELL	296	192	104.5	28.0	9.6	1901	Buffalo, N. Y.
3	216155	LKMH	St. s.	OSSINEKE ✚	5,577	4,149	409.6	54.1	27.1	1918	Seattle, Wash.
4	116079		St. s.	[1] *Ossining*	365	233	128.0	26.0	8.6	1885	Linwood, Pa.
5	218369	LRSC	St. s.	OSSINING ✚⊙	4,801	2,968	380.1	53.1	27.0	1919	Tacoma, Wash.
6	155143		St. s.	Ostrea	69	47	68.0	19.6	6.4	1887	Port Jefferson, N. Y.
7	219814	LWDP	St. s.	OTHO ✚⊙	4,839	2,976	380.5	53.1	27.0	1920	Tacoma, Wash.
8	215813	LJHB	St. s.	[2] OTSEGO ✚⊙	4,638	2,595	370.9	45.3	26.7	1902	Hamburg, Germany
9	155314		St. w.	Otto Marmet	278	172	142.5	28.3	4.8	1898	Raymond City, W. Va.
10	121208		St. s.	[3] OTTO M. REISS ✚⊙	4,378	3,367	437.5	50.2	24.5	1901	South Chicago, Ill.
11	219804	LWDJ	St. s.	OUTAGAMIE	429	91	141.5	27.7	14.8	1920	Green Bay, Wis.
12	155268		St. s.	OVERBROOK	179	89	104.2	24.4	11.2	1894	Philadelphia, Pa.
13	215167	LKMN	St. s.	OVERBROOK ✚	5,724	3,507	400.8	54.3	31.4	1918	Chester, Pa.
14	150813		St. p.	[4] OWANA	747	420	200.6	32.0	12.0	1899	Wyandotte, Mich.
15	96130		St. s.	[5] Owen J. McWilliams	137	68	90.8	22.1	10.2	1891	Philadelphia, Pa.
16	221562		St. w.	Oweva	72	72	97.0	28.0	2.8	1921	Huntington, W. Va.
17	19041		St. s.	Ox	109	74	60.8	30.1	10.0	1866	Brooklyn, N. Y.
18	214562	LGMR	St. s.	OZAMA	2,118	1,259	251.0	43.8	18.2	1916	Wyandotte, Mich.
19	218922	LSVW	St. s.	[6] Ozark ✚⊙	2,689	1,667	253.5	43.9	25.9	1919	Manitowoc, Wis.
20	216995	LNDC	St. s.	OZAUKEE ✚	4,045	2,835	340.5	48.0	24.7	1918	Long Beach, Calif.
21	217839	LQPF	St. s.	OZETTE ✚	6,078	4,490	401.9	53.2	32.0	1919	Seattle, Wash.
22	207905		St. s.	[7] Ozone	91	54	95.9	20.6	5.7	1910	Madisonville, La.
23	150700		St. s.	P. C. Ronan	29	14	52.0	16.0	5.6	1895	Albany, N. Y.
24	150575		St. s.	*P. H. Wise*	111	55	84.5	19.0	9.0	1892	Philadelphia, Pa.
25	221052		St. s.	P. J. GRANT	45	30	69.3	15.6	6.9	1920	Erie, Pa.
26	220969	MCHL	St. s.	P. J. Reilly	3,376	2,550	299.5	49.3	31.2	1920	Orange, Tex.
27	150918		St. w.	P. M. Pfeil	91	91	125.0	24.0	3.6	1901	Brownsville, Pa.
28	116558		St. s.	[8] P. W. SHERMAN ⊙	3,931	2,901	432.0	45.0	25.0	1893	W. Bay City, Mich.
29	208604		St. s.	P. R. R. No. 1 (steel)	109	74	75.0	21.4	11.0	1911	Port Richmond, N. Y.
30	201177	KTGM	St. s.	P. R. R. No. 4 (steel)	121	82	75.0	21.0	10.4	1904	Philadelphia, Pa.
31	203181	KVLJ	St. s.	P. R. R. No. 5 (steel)	186	126	92.0	24.0	11.8	1906	Sparrows Point, Md.
32	214142		St. s.	P. R. R. No. 6 (steel)	191	119	97.7	24.1	12.2	1916	Fairfield, Md.
33	200836		St. s.	P. R. R. No. 7 (steel)	223	145	92.0	22.0	12.1	1904	Richmond, Va.
34	200837		St. s.	P. R. R. No. 9 (steel)	223	145	92.0	22.0	12.1	1904	do
35	203205		St. s.	P. R. R. No. 10 (steel)	186	126	92.0	24.0	11.8	1906	Sparrows Point, Md.
36	207550		St. s.	P. R. R. No. 11 (steel)	177	120	95.8	24.5	12.4	1910	Port Richmond, N. Y.
37	214343		St. s.	P. R. R. No. 12 (steel)	191	119	97.7	24.1	12.2	1916	Fairfield, Md.
38	203224	KVMF	St. s.	P. R. R. No. 14 (steel)	186	126	92.0	24.0	11.8	1906	Sparrows Point, Md.
39	214450		St. s.	P. R. R. No. 27 (steel)	191	119	97.7	24.1	12.2	1916	Fairfield, Md.
40	200962		St. s.	P. R. R. No. 32 (steel)	201	137	99.0	24.0	12.0	1904	Sparrows Point, Md.
41	204584		St. s.	P. R. R. No. 33 (steel)	71	48	62.0	18.5	10.6	1907	Port Richmond, N. Y.
42	207551		St. s.	P. R. R. No. 34 (steel)	177	120	95.8	24.5	12.4	1910	do
43	208282	LBSM	St. s.	P. R. R. No. 35 (steel)	375	255	106.5	32.0	15.0	1911	Wilmington, Del.
44	214411		St. s.	P. R. R. No. 151 (steel)	323	219	97.8	32.0	14.2	1916	Port Richmond, N. Y.
45	203130		St. s.	P. R. R. No. 153 (steel)	547	372	106.6	32.1	14.7	1906	Sparrows Point, Md.
46	205379		St. s.	P. R. R. No. 154 (steel)	519	373	106.6	32.1	14.7	1908	do
47	212029	LDJV	St. s.	P. R. R. No. 155 (steel)	584	371	107.0	32.2	14.7	1914	do
48	212062		St. s.	P. R. R. No. 156 (steel)	584	371	107.0	32.2	14.7	1914	do
49	220488	MBGC	St. s.	PACHET ✚⊙	5,527	3,965	410.5	54.2	27.0	1920	Portsmouth, N. H.
50	115047		St. s.	[9] *Pacific*	33	22	58.5	13.5	7.6	1872	Philadelphia, Pa.
51	213769	LFQS	St. s.	PACIFIC ⊙	6,034	4,380	399.7	56.2	30.5	1915	San Francisco, Calif.
52	201026	KWBP	St. s.	PACKERTON	430	292	100.2	30.4	11.4	1907	Port Richmond, N. Y.
53	219936	LWJP	St. s.	PADNSAY ✚⊙	4,838	2,977	380.4	53.1	27.0	1920	Tacoma, Wash.
54	214551		St. w.	Paducah	296	296	170.0	33.0	5.1	1916	Jeffersonville, Ind.
55	220710	MBRF	St. s.	PAGASSET ✚	5,527	3,965	410.5	54.2	27.0	1920	Portsmouth, N. H.
56	210560		St. s.	Palatine	24	16	45.0	14.9	5.0	1910	Canajoharie, N. Y.
57	223425		St. s.	Palatka	73	44	62.5	22.1	6.8	1923	Palatka, Fla.
58	219202	LTPH	St. s.	PALISADES ✚	4,844	2,987	377.0	52.0	26.8	1919	Shooters Island, N. Y.
59	95672		St. s.	[10] Pallas	80	40	78.5	19.0	9.4	1882	Wilmington, Del.
60	220115	LWQF	St. s.	PALLAS ✚⊙	4,839	2,978	380.5	53.1	27.0	1920	Tacoma, Wash.
61	150917		St. s.	Palm Beach	17	11	61.4	12.5	4.2	1895	South Portland, Me.
62	150550		St. s.	Palmyra	110	55	81.7	20.5	9.6	1891	Elizabeth, N. J.
63	126185		St. p.	[11] *Palmyra*	422	326	145.0	30.0	9.0	1883	Wilmington, Del.
64	220566	MBJV	St. s.	Palo Alto (concrete) ✚⊙	6,144	3,696	420.0	54.0	35.0	1920	Oakland, Calif.
65	221930	MDKQ	St. s.	PAN AMERICA ✚⊙	13,712	8,054	517.0	72.2	27.8	1922	Sparrows Point, Md.
66	96435	KNTV	St. s.	[12] PANAMA ⊙	5,638	3,476	360.0	50.0	19.9	1898	Philadelphia, Pa.
67	211629	LDGF	St. s.	PANAMAN ⊙	6,499	4,032	407.7	53.7	28.1	1913	Sparrows Point, Md.
68	150959		St. s.	PANAY ✚⊙	3,811	2,778	356.0	50.0	24.0	1902	Chicago, Ill.
69	150466		St. s.	Pandora	13	6	42.0	12.5	5.6	1889	Ogdensburg, N. Y.

[1] Formerly st. s. Sarah A. Jenks.
[2] Formerly German st. s. Prinz Eitel Friedrich.
[3] Formerly st. s. Frederick B. Wells.
[4] Formerly st. s. Pennsylvania.
[5] Formerly st. s. {*a* Henry U. Palmer. / *b* Integrity.
[6] Formerly st. s. Lake Savus.
[7] Formerly Ga. s. Paul.

Line No.	Service	Crew	Indicated horsepower	Name of owner	Home port	Address of owner
1	Frt.	32	1,200	Mallory Steamship Co. (Me.)	New York, N. Y	Pier 36, North River.
2	Pas.	5	312	Niagara Ferry & Transportation Co. (N. Y.)	Buffalo, N. Y	Morgan Building.
3	Frt.	50	[8]2,500	United States Shipping Board	Seattle, Wash	841 Railroad Avenue South.
4	Pas.	12	419	Lower Hudson Steamboat Co. (N. Y.)	New York, N. Y	Ossining, N. Y.
5	Frt.	34	2,300	United States Shipping Board	Tacoma, Wash	
6	Oys.	7	150	Andrew Radel Oyster Co. (Conn.)	Bridgeport, Conn	South Norwalk, Conn.
7	Frt.	45	2,588	United States Shipping Board	Tacoma, Wash	
8	Frt.	47	2,400	Libby, McNeill & Libby (Me.)	San Francisco, Calif	Merchants Exchange Building.
9	Tow.	22	682	Marmet Coal & Mining Co. (W. Va.)	Cincinnati, Ohio	1211 Union Trust Building.
10	Frt.	31	1,700	Reiss Steamship Co. (Del.)	Duluth, Minn	2106 Hammond Avenue.
11	Tow.	20	850	Standard Oil Co. (Ind.)	Chicago, Ill	Whiting, Ind.
12	Frt.	20	650	Pennsylvania R. R. Co. (Pa.)	New York, N. Y	Pennsylvania Station.
13	Tnk.	68	[8]3,200	American Tankers Corporation (Mass.)	Boston, Mass	80 Boylston Street.
14	Pas.	60	1,250	White Star Line (Mich.)	Detroit, Mich	Foot Griswold Street.
15	Tow.	2	362	James MoWilliams Blue Line (N. J.)	New York, N. Y	1 Broadway.
16	Fer.	6	200	Sixth Street Ferry Co. (Ohio)	Cincinnati, Ohio	Proctorville, Ohio.
17	Frt.	5	190	Erie Basin Towing & Hoisting Co. (N. Y.)	New York, N. Y	25 Broadway.
18	Frt.	30	1,300	New York & Porto Rico Steamship Co. (Me.)	do	Do.
19	Frt.	41	1,550	Clyde Steamship Co. (Me.)	do	Pier 36, North River.
20	Frt.	75	[8]2,500	United States Shipping Board	Los Angeles, Calif	
21	Frt.	44	[8]3,500	do	Seattle, Wash	841 Railroad Avenue South.
22	Pas.	8	150	Lake Transit Co. (La.)	New Orleans, La	1120 Whitney Building.
23	Tow.	4	63	American Construction Co. (Ohio)	Cleveland, Ohio	Marion Building.
24	Tow.	14	290	Daniel J. Boylan	Boston, Mass	Dorchester, Mass.
25	Tow.	4	180	State of New York	Albany, N. Y	53 Lancaster Street.
26	Tnk.	35	1,450	National Oil Transport Co. (Me.)	Port Arthur, Tex	Orange, Tex.
27	Tow.	12	200	Iron City Sand & Gravel Co. (Pa.)	Pittsburgh, Pa	Bessemer Building.
28	Frt.	26	1,500	Valley Camp S. S. Co. (Ohio)	Cleveland, Ohio	Kirby Building.
29	Tow.	7	600	Pennsylvania R. R. Co. (Pa.)	Philadelphia, Pa	Broad Street Station.
30	Tow.	6	500	do	do	Do.
31	Tow.	5	600	do	New York, N. Y	Pennsylvania Station.
32	Tow.	7	700	do	do	Do.
33	Tow.	7	500	do	do	Do.
34	Tow.	5	500	do	do	Do.
35	Frt.	7	600	do	do	Do.
36	Tow.	7	250	do	do	Do.
37	Frt.	7	700	do	do	Do.
38	Frt.	7	600	do	do	Do.
39	Tow.	7	700	do	do	Do.
40	Tow.	13	650	do	do	Do.
41	Tow.	7	150	do	do	Do.
42	Tow.	7	250	do	do	Do.
43	Tow.	23	1,000	do	do	Do.
44	Frt.	8	250	do	do	Do.
45	Frt.	5	300	do	do	Do.
46	Frt.	7	345	do	do	Do.
47	Frt.	8	344	do	do	Do.
48	Frt.	8	344	do	do	Do.
49	Frt.	42	2,800	United States Shipping Board	Portsmouth, N. H	Eliot, Me.
50	Tow.	2	150	P. W. McAvoy	Philadelphia, Pa	117 Walnut Street.
51	Frt.	40	[8]2,600	Argonaut Steamship Co. (N. Y.)	New York, N. Y	26 Beaver Street.
52	Frt.	6	435	Lehigh Valley R. R. Co. (N. J.)	do	143 Liberty Street.
53	Frt.	44	2,500	United States Shipping Board	Tacoma, Wash	
54	Pas.	21	320	St. Louis & Tennessee River Packet Co. (Mo.).	St. Louis, Mo	
55	Frt.	42	2,800	United States Shipping Board	Portsmouth, N. H	Eliot, Me.
56	Frt.	3	45	A. A. Parker	Albany, N. Y	Waterford, N. Y.
57	Pas.	6	150	Palatka & Jacksonville Steamboat Line (Fla.).	Jacksonville, Fla	Palatka, Fla.
58	Frt.	50	2,500	United States Shipping Board	New York, N. Y	45 Broadway.
59	Tow.	6	400	Mystic Steamship Co. (Mass.)	Boston, Mass	111 Devonshire Street.
60	Frt.	44	2,500	United States Shipping Board	Tacoma, Wash	
61	Pas.	2	80	James T. De Berry	Key West, Fla	West Palm Beach, Fla.
62	Tow.	5	350	Pennsylvania R. R. Co. (Pa.)	New York, N. Y	Pennsylvania Station.
63	Fer.	7	1,000	Tacony Palmyra Ferry Co. (N. J.)	Philadelphia, Pa	12-14 South Sixth Street.
64	Tnk.	40	2,800	United States Shipping Board	San Francisco, Calif	369 Pine Street.
65	Pas.	200	[11]12,000	do	Baltimore, Md	22 Light Street.
66	Pas.	120	5,000	Panama R. R. Co	New York, N. Y	24 State Street.
67	Frt.	36	4,000	American-Hawaiian Steamship Co. (N. J.)	do	8 Bridge Street.
68	Frt.	23	1,000	Paisley S. S. Co. (Ohio)	Cleveland, Ohio	Fairport, Ohio.
69	Tow.	3	75	Little Falls Engineering & Equipment Co. (N. Y.).	Oswego, N. Y	Little Falls, N. Y.

[5] Formerly st. s. (a) S. S. Curry. (b) Elmore.

[9] Formerly st. s. (a) Sallie. (b) I. W. Durham.

[10] Formerly st. s. (a) Henry C. Winship. (b) Francis H. Jackson. (c) Fred B. Dalzell.

[11] Formerly st. p. (a) Colorado. (b) Atlantic City.

[12] Formerly st. s. Havana.

Line No.	Official No.	Signal letters	Rig	Name of vessel	Tonnage		Dimensions			When built	Where built
					Gross	Net	Length	Breadth	Depth		
							Feet	*Feet*	*Feet*		
1	220487	MBGV	St. s.	[1] PANOIL ✚	1,370	760	242.5	36.9	19.7	1920	Violet, La.
2	217251	LNVJ	St. s.	PANOLA ✚	3,545	2,179	324.0	46.2	25.0	1918	Newark, N. J.
3	220254	LWTH	St. s.	PANSA ✚⊙	4,839	2,977	380.2	53.1	27.0	1920	Tacoma, Wash.
4	130837		St. s.	[2] Panther	42	22	65.0	18.0	6.4	1899	Scranton, Miss.
5	203911		St. s.	[3] Panther	130	88	85.7	23.0	9.9	1907	West New Brighton, N. Y.
6	207738		St. w.	[4] Panther	137	87	124.2	26.0	5.0	1910	Hickory, Pa.
7	150264		St. s.	[5] Panuco	192	96	106.4	28.0	8.0	1882	Boston, Mass.
8	212596	LDQP	St. s.	[6] PANUCO	2,556	1,975	300.0	39.2	29.2	1888	Walker-on-Tyne, England
9	214668	LQPS	St. s.	PANUCO ⊙	3,570	2,151	351.0	47.9	24.7	1917	Seattle, Wash.
10	150710	KMIJ	St. s.	PAOLI	330	224	125.4	26.0	14.7	1895	Philadelphia, Pa.
11	150797		St. s.	Paragon	142	115	91.5	17.5	9.6	1898	Buffalo, N. Y.
12	150880	KQLB	St. s.	PARAGUAY	2,627	1,583	292.0	42.0	23.0	1900	Lorain, Ohio.
13	219158	LTMK	St. s.	[7] PARIA ✚⊙	2,674	1,663	253.4	43.7	26.2	1919	Ashtabula, Ohio.
14	212632	LDRT	St. s.	[8] PARISMINA ⊙	4,611	2,801	378.8	49.8	29.6	1908	Belfast, Ireland.
15	150774		St. s.	Park City	391	208	143.5	28.0	9.9	1898	Port Jefferson, N. Y.
16	150478		St. s.	PARKS FOSTER ✚	1,640	1,347	248.0	39.0	19.2	1889	Cleveland, Ohio.
17	206818	LBGQ	St. s.	PARKSLEY	296	201	125.0	25.0	12.6	1909	Camden, N. J.
18	218822	LSQC	St. s.	PARKSVILLE ✚	3,545	2,174	324.0	46.2	25.0	1919	Newark, N. J.
19	150410	KDVS	St. s.	Pasadena	300	235	141.0	31.1	10.4	1887	San Francisco, Calif.
20	216303	LKJS	St. s.	PASADENA ✚	6,002	4,494	402.6	53.0	32.0	1918	Oakland, Calif.
21	155090		St. p.	[9] *Passaic*	1,055	824	193.5	36.0	13.3	1883	Newburgh, N. Y.
22	202312		St. s.	[10] Passaic	73	49	65.8	19.1	8.0	1905	New Baltimore, N. Y.
23	217926	LQTK	St. s.	PASSAIC BRIDGE ✚	3,283	2,000	324.0	46.2	25.0	1919	Newark, N. J.
24	150006		St. s.	Passport	94	64	100.3	22.6	6.8	1874	Northport, N. Y.
25	212002		St. s.	Passyunk	88	42	76.4	20.5	9.3	1913	Milford, Del.
26	86151		St. p.	[11] *Pastime*	701	443	203.0	34.0	11.6	1891	Philadelphia, Pa.
27	150909		St. w.	Pastime	24	17	55.0	9.9	3.8	1898	Oshkosh, Wis.
28	212653	LDSP	St. s.	[12] PASTORES ⊙	7,241	3,843	470.4	55.3	23.1	1912	Belfast, Ireland.
29	150942		St. s.	Pat	16	10	60.0	12.0	4.8	1902	Mobile, Ala.
30	204384	KWGF	St. s.	PATCHOGUE	190	129	90.5	24.5	11.6	1907	Camden, N. J.
31	208757	LBWP	St. s.	PATERSON	119	81	87.3	18.0	11.4	1911	Seattle, Wash.
32	3190		St. s.	[13] Pathfinder	62	53	73.5	13.3	4.8	1882	Camden, N. J.
33	76562		St. s.	[14] Pathfinder	27	18	60.0	14.2	5.3	1885	Vermillion, Ohio.
34	223534		St. s.	Pathfinder	74	24	104.3	14.9	8.6	1917	Norfolk, Va.
35	150921	KRGW	St. s.	PATIENCE	292	198	122.3	25.0	14.0	1901	Camden, N. J.
36	204210		St. w.	[15] Patricia	60	60	103.0	22.0	2.5	1907	Morgan City, La.
37	219903	LWHR	St. s.	PATRICK HENRY ✚⊙	7,586	4,808	439.6	60.2	33.7	1920	Gloucester City, N. J.
38	106956		St. s.	[16] Patrick McGuirl	70	35	67.6	19.5	8.9	1892	Perth Amboy, N. J.
39	200549		St. s.	[17] Patriotic	62	42	69.0	18.0	7.4	1903	Port Richmond, N. Y.
40	214449	LGJM	St. s.	PAULSBORO ⊙	6,698	4,171	435.0	56.0	33.4	1916	San Francisco, Calif.
41	214533		St. s.	[18] PAUL J	18	12	47.2	13.0	5.3	1916	Buffalo, N. Y.
42	215528	LHSJ	St. s.	[19] PAUL LUCKENBACH ✚⊙	6,606	4,125	471.1	59.2	28.9	1913	Bremen, Germany.
43	221455	MCWP	St. s.	PAUL SHOUP ⓐ	6,816	4,245	424.4	58.2	32.9	1921	Chester, Pa.
44	216222	LKPJ	St. s.	PAUL H. HARWOOD ✚⊙	6,520	3,957	435.0	56.0	32.0	1918	San Francisco, Calif.
45	150263		St. p.	*Paunpeck*	820	627	199.0	35.2	12.8	1882	Newburgh, N. Y.
46	219551	LVMR	St. s.	PAWLET ✚⊙	6,076	3,729	401.4	53.2	31.9	1920	Vancouver, Wash.
47	115773		St. s.	[20] Pawnee	22	11	55.4	15.1	6.6	1881	Baltimore, Md.
48	203925	KVWJ	St. s.	PAWNEE ✚	1,907	1,382	250.5	40.0	25.0	1907	Wilmington, Del.
49	116098	KDJF	St. s.	[21] Pawtucket	589	296	149.8	28.8	11.5	1886	Bath, Me.
50	218457	LRVN	St. s.	PAWTUCKET ✚	3,283	1,996	324.0	46.2	25.0	1919	Newark, N. J.
51	214680		St. s.	PEACE	99	33	107.8	22.0	5.2	1917	Coraopolis, Pa.
52	220852	MBWV	St. s.	[22] PEACOCK ✚⊙	741	23	180.0	35.4	15.7	1918	New York, N. Y.
53	206018		St. s.	[23] Pearl	44	21	88.0	15.5	5.0	1909	Vancouver, Wash.
54	206667		St. s.	Pearl D	8	6	28.7	10.5	3.2	1904	Port Sanilac, Mich.
55	214822		St. w.	[24] PEARL CITY	27	27	64.6	15.2	3.5	1917	Memphis, Tenn.
56	100293		St. s.	[25] Pearl Harbor	67	34	74.5	19.0	8.1	1881	Boston, Mass.
57	214490	LGKD	St. s.	PEARL SHELL ⊙	5,614	3,420	411.6	53.4	29.8	1916	Wilmington, Del.
58	221417		St. s.	Pearson	297	160	123.6	26.6	6.7	1921	Detroit, Mich.
59	150160		St. s.	Peconic	153	91	127.0	18.5	8.5	1879	Kennebunk, Me.
60	214960	LGWQ	St. s.	PEDRITO ✚	296	153	133.0	25.0	8.4	1917	Jacksonville, Fla.
61	150985		St. s.	Pedro Costa	51	32	72.0	18.0	7.3	1903	San Francisco, Calif.
62	218891		St. w.	Peeanem	65	43	84.0	16.0	3.6	1919	Rochester, Pa.
63	219237	LTQV	St. s.	PEEKSKILL ✚	5,590	3,450	400.5	54.2	30.4	1919	Newburgh, N. Y.

[1] Formerly st. s. Crudoil.
[2] Formerly st. s. {a Native No. 2. b Walter F. Jahncke.
[3] Formerly st. s. {a Interstate. b Interstate No. 1.
[4] Formerly st. w. Fred Hudson.
[5] Formerly {a st. s. Panuco. b United States Engineers st. s. Panuco.
[6] Formerly {a Dutch st. s. Oevelgonne. b British st. s. La Hesbaye.
[7] Formerly st. s. Lake Elrio.
[8] Formerly British st. s. Parismina.
[9] Formerly st. p. Owego.
[10] Formerly st. s. Thomas J. Johnson.
[11] Formerly st. p. Gay Head.
[12] British st. s. Pastores.
[13] Formerly {a st. y. Brunette. b st. y. Ruth. c st. y. Sylph.

Line No.	Service	Crew	Indicated horsepower	Name of owner	Home port	Address of owner
1	Tnk.	20	750	Huasteca Petroleum Co. (Me.)	Los Angeles, Calif.	Security Building.
2	Frt.	38	*1,500	United States Shipping Board	Newark, N. J.	Kearny, N. J.
3	Frt.	39	2,500	United States Shipping Board	Tacoma, Wash.	
4	Tow.	8	100	Louisville & Nashville R. R. Co. (Ky.)	New Orleans, La.	Girod and Front Streets.
5	Tow.	7	500	New York Marine Co. (Del.)	New York, N. Y.	Pier 13, North River.
6	Tow.	8	264	George T. Houston	Baton Rouge, La.	
7	Frt.	6	250	Morse Dry Dock & Repair Co. (N. Y.)	New York, N. Y.	Foot Fifty-sixth Street.
8	Tnk.	26	1,200	Sinclair Navigation Co. (Del.)	do	120 Broadway.
9	Frt.	48	2,500	New York & Cuba Mail Steamship Co. (Me.)	do	Foot Wall Street.
10	Tow.	17	850	Morecraft Transportation Corporation (Del.)	do	7 West Tenth Street.
11	Frt.	4	85	Gertrude Thurston	do	11 Moore Street.
12	Tnk.	33	1,250	Sun Oil Co. (N. J.)	Philadelphia, Pa.	Finance Building.
13	Frt.	35	1,200	United States Shipping Board	New York, N. Y.	45 Broadway.
14	Pas.	92	3,650	United Fruit Steamship Corporation (Del.)	do	17 Battery Place.
15	Frt.	7	700	Bridgeport & Port Jefferson Steamboat Co. (Conn.).	Bridgeport, Conn.	6 Stratford Avenue.
16	Frt.	16	750	Frank E. Chamberlin	Chicago, Ill.	140 West Van Buren Street.
17	Pas.	14	500	New York, Philadelphia & Norfolk R. R. Co. (Va.).	Cape Charles, Va.	
18	Frt.	37	*1,800	United States Shipping Board	Newark, N. J.	Kearny, N. J.
19	Frt.	17	190	Albion Lumber Co. (Calif.)	San Francisco, Calif.	Hobart Building.
20	Frt.	52	*2,800	United States Shipping Board	do	369 Pine Street.
21	Fer.	8	900	Erie R. R. Co. (N. Y.)	New York, N. Y.	50 Church Street.
22	Tow.	5	250	Newark & New York Towboat Co. (N. Y.)	Newark, N. J.	1 Passaic Street.
23	Frt.	37	*1,800	United States Shipping Board	do	Kearny, N. J.
24	Tow.	7	200	Arundel Corporation (Md.)	Baltimore, Md.	Pier 2, Pratt Street.
25	Frt.	6	230	City of Philadelphia	Philadelphia, Pa.	City Hall.
26	Pas.	34	1,062	Herbert S. Ross	New York, N. Y.	17 State Street.
27	Frt.	3	50	Fred V. Heinemann	Milwaukee, Wis.	Appleton, Wis.
28	Pas.	126	6,500	United Fruit S. S. Corporation (Del.)	New York, N. Y.	17 Battery Place.
29	Pas.	6	170	Oliver H. Powell	Mobile, Ala.	
30	Tow.	7	750	Long Island R. R. Co. (N. Y.)	New York, N. Y.	Long Island City, N. Y.
31	Whl.	10	325	American Pacific Whaling Co. (Wash.)	Seattle, Wash.	
32	Frt.	5	180	Leon G. Smith	Grand Haven, Mich.	Muskegon, Mich.
33	Fsh.	3	100	Mack E. Butler	Oswego, N. Y.	Minetto, N. Y.
34	Frt.	3	120	L. Archie Jett	Norfolk, Va.	Citizens Bank Building.
35	Tow.	14	500	Reading Co. (Pa.)	Philadelphia, Pa.	Reading Terminal.
36	Tow	6	100	M. E. Norman Co. (La.)	Morgan City, La.	
37	Frt.	37	3,500	United States Shipping Board	Philadelphia, Pa.	Bourse Building.
38	Tow.	5	350	Shamrock Towing Co. (N. Y.)	New York, N. Y.	642 West Fifty-second Street.
39	Tow.	4	150	Tice Towing Line (N. J.)	do	17 Battery Place.
40	Tnk.	33	3,000	Vacuum Oil Co. (N. Y.)	do	61 Broadway.
41	Tow.	1	60	Buffalo Marine Construction Corporation (N. Y.).	Buffalo, N. Y.	Foot Michigan Avenue.
42	Frt.	49	4,000	Luckenbach S. S. Co. (Del.)	New York, N. Y.	44 Whitehall Street.
43	Tnk.	40	2,700	Associated Oil Co. (Calif.)	San Francisco, Calif.	79 Montgomery Street.
44	Tnk.	43	*2,600	Pan American Petroleum & Transportation Co. (Del.).	Los Angeles, Calif.	Security Building.
45	Pas.	7	450	Westchester Ferry Corporation (N. Y.)	New York, N. Y.	Yonkers, N. Y.
46	Frt.	34	2,800	United States Shipping Board	Portland, Oreg.	514 Spalding Building.
47	Tow.	3	100	Winyah Lumber Co. (S. C.)	Georgetown, S. C.	
48	Frt.	23	1,200	Clyde S. S. Co. (Me.)	New York, N. Y.	Pier 36, North River.
49	Frt.	28	750	Blackstone Valley Transportation Co. (R. I.)	Providence, R. I.	Pawtucket, R. I.
50	Frt.	37	*1,500	United States Shipping Board	Newark, N. J.	Kearny, N. J.
51	Tow.	10	280	Dravo Contracting Co. (N. J.)	Pittsburgh, Pa.	
52	Msc.	19	1,400	United States Shipping Board	New York, N. Y.	45 Broadway.
53	Pas.	4	146	Shaver Transportation Co.	Portland, Oreg.	
54	Fsh.	2	15	Albert Balow	Grand Haven, Mich.	South Haven, Mich.
55	Pas.	6	50	L. W. McCandless	St. Louis, Mo.	Golconda, Ill.
56	Tow.	5	275	W. E. Hedger	New York, N. Y.	25 Beaver Street.
57	Tnk.	37	2,800	Pearl Shell S. S. Co. (Del.)	Wilmington, Del.	
58	Frt.	9	150	United Fuel & Supply Co. (Mich.)	Detroit, Mich.	Free Press Building.
59	Fsh.	23	400	Wicomico Fisheries (Va.)	Reedville, Va.	
60	Frt.	14	200	Boston Molasses Co. (N. J.)	Boston, Mass.	175 Milk Street.
61	Fsh.	3	90	Western-California Fish Co. (Calif.)	San Francisco, Calif.	556 Clay Street.
62	Tow.	10	90	William Booth Miller	Pittsburgh, Pa.	Wabash Building.
63	Frt.	53	*3,000	United States Shipping Board	New York, N. Y.	45 Broadway.

[14] Formerly st. s. J. L. Wayland.
[15] Formerly st. w. Eulallie C.
[16] Formerly st. s. Andrew J. White.
[17] Formerly st. s. William Tracy.
[18] Formerly st. s. Ram.
[19] Formerly (a German st. s. Mark. b st. s. Suwanee. c st. s. Poznam.
[20] Formerly st. s. Sidney.
[21] Formerly st. s. Suppho.
[22] Formerly U. S. N. st. s. Peacock.
[23] Formerly st. s. Jessie Harkins.
[24] Formerly st. w. Kelley Sauls.
[25] Formerly st s. (a Ida M. Dalby. b Scyalla. c Andrew H. Mills.

Line No.	Official No.	Signal letters	Rig	Name of vessel	Tonnage		Dimensions			When built	Where built
					Gross	Net	Length	Breadth	Depth		
							Feet	*Feet*	*Feet*		
1	20412		St. p.	*Peerless*	298	186	149.0	32.6	8.6	1872	Wilmington, Del.
2	106947		St. s.	[1] Peerless	34	17	55.2	15.0	6.0	1892	Bordentown, N. J.
3	150655		St. w.	Peerless	35	35	64.8	21.5	3.0	1894	Hermann, Mo.
4	150841		St. s.	Peerless	102	69	85.4	21.2	9.7	1899	Baltimore, Md.
5	206172		St. s.	Peerless	14	12	41.4	11.3	4.1	1911	Port Clinton, Ohio.
6	215764		St. s.	Peerless	205	98	109.6	25.2	13.0	1917	Norfolk, Va.
7	81801		St. s.	[2] PEGASUS	4,776	3,352	416.0	50.0	28.0	1902	Cleveland, Ohio.
8	150214		St. p.	*Pegasus*	847	579	211.6	32.0	10.6	1881	Philadelphia, Pa.
9	216255		St. s.	Pelree McLouth ✚	550	328	175.0	30.5	12.0	1918	Marine City, Mich.
10	203896	KWBL	St. s.	Pejepscot	142	79	102.0	24.2	12.3	1907	South Portland, Me.
11	203336		St. s.	Pelham	46	31	58.0	14.2	6.1	1906	Croton, N. Y.
12	204081		St. s.	[3] Pelham	54	36	54.5	19.3	7.5	1907	Tottenville, N. Y.
13	150979		St. p.	PELICAN	1,079	1,079	303.0	53.0	7.3	1902	Dubuque, Iowa.
14	218021	LSDT	St. s.	Pelican	379	168	150.4	25.0	13.3	1919	South Portland Me.
15	141270		St. s.	[4] *Pemaquid*	409	225	132.5	28.0	9.8	1893	Philadelphia, Pa.
16	150768		St. s.	PENCOYD	119	81	88.2	19.0	10.6	1897	do.
17	219215	LTPW	St. s.	PENGUIN	377	183	139.4	25.2	13.2	1919	Cleveland, Ohio.
18	150900	KQVD	St. s.	PENLLYN	137	93	86.3	20.6	9.6	1901	Philadelphia, Pa.
19	200053		St. s.	PENN	445	289	196.0	23.5	12.0	1903	Wilmington, Del.
20	222450		St. s.	[5] Penn Manor	105	71	81.1	20.8	9.9	1919	Sharptown, Md.
21	77156		St. s.	[6] Pennsylvania	76	38	75.0	18.0	9.1	1894	Philadelphia, Pa.
22	125843		St. s.	[7] *Pennsylvania*	85	42	85.0	17.6	9.5	1880	do.
23	150849	PQFM	St. s.	PENNSYLVANIA	1,352	857	244.3	40.0	14.8	1900	Chester, Pa.
24	209376		St. s.	PENNSYLVANIA	97	30	71.0	20.0	10.8	1911	Cleveland, Ohio.
25	215286	LHMF	St. s.	PENNSYLVANIA ⊙	6,666	5,048	416.8	56.1	31.1	1917	Quincy, Mass.
26	222747	MDWS	St. s.	PENNSYLVANIA SUN ⊙	8,862	5,535	480.5	66.0	36.8	1923	Chester, Pa.
27	211297	LDBH	St. s.	PENNSYLVANIAN ⊙	6,499	4,032	407.7	53.7	28.1	1913	Sparrows Point, Md.
28	150193		St. s.	Penobscot	285	200	129.0	27.4	9.3	1880	Manitowoc, Wis.
29	150705		St. s.	PENOBSCOT	4,077	3,530	454.0	44.5	22.5	1895	West Bay City, Mich.
30	218066	LRDK	St. s.	[8] PENOBSCOT ✚⊙	2,496	1,490	253.4	43.6	25.1	1919	Ashtabula, Ohio.
31	150664		St. s.	Pensauken	15	11	40.0	13.6	4.6	1894	Philadelphia, Pa.
32	96663		St. s.	[9] PENTICOST MITCHELL	4,044	2,917	414.0	50.0	28.0	1903	Lorain, Ohio.
33	150656		St. s.	Pentland	827	617	192.8	35.5	14.3	1894	Grand Haven, Mich.
34	202939	KVQT	St. s.	PEQUONNOCK ⊙	2,930	1,986	275.7	45.1	16.7	1906	Chester, Pa.
35	208631	LBVR	St. s.	[10] Pequot	282	192	144.4	22.5	11.2	1911	Wilmington, Del.
36	210516		St. s.	Pequot	199	102	101.4	29.0	8.6	1912	Tottenville, N. Y.
37	211025		St. s.	PERCIVAL ROBERTS, JR	7,593	5,862	580.0	58.0	32.0	1913	Lorain, Ohio.
38	92006		St. s.	[11] Pere Marquette 6	371	303	130.9	28.8	17.5	1888	Manitowoc, Wis.
39	95952		St. s.	[12] Pere Marquette 8	691	548	170.8	35.2	11.5	1888	South Haven, Mich.
40	200611		St. s.	PERE MARQUETTE 14	2,531	1,655	327.6	52.1	21.0	1904	Wyandotte, Mich.
41	150740		St. s.	[13] PERE MARQUETTE 15 ⊙	2,443	1,634	337.1	56.0	17.0	1896	West Bay City, Mich.
42	150906		St. s.	PERE MARQUETTE 17 ⊙	2,775	1,685	338.0	56.0	19.5	1901	Cleveland, Ohio.
43	208305		St. s.	PERE MARQUETTE 18 ⊙	2,777	1,660	338.0	57.6	21.7	1911	Chicago, Ill.
44	200459		St. s.	PERE MARQUETTE 19 ⊙	2,626	1,548	338.0	56.0	19.5	1903	Cleveland, Ohio.
45	200531		St. s.	PERE MARQUETTE 20 ⊙	2,626	1,495	338.0	56.0	19.5	1903	do.
46	223796		St. s.	PERE MARQUETTE 21 ✚⊙	2,992	1,511	347.9	56.2	19.2	1924	Manitowoc, Wis.
47	224122		St. s.	PERE MARQUETTE 22 ✚⊙	2,985	1,501	347.9	56.2	19.2	1924	do.
48	208989	LCBV	St. s.	Perfection ⊙	2,209	1,150	250.0	43.0	23.0	1911	Cleveland, Ohio.
49	150944		St. s.	Perhaps	14	9	41.0	10.7	2.5	1899	West Superior, Wis.
50	212954		St. w.	Peri	93	63	110.0	27.6	3.7	1914	Jeanerette, La.
51	201615		St. w.	Perryville	77	77	100.5	27.0	3.9	1904	Jeffersonville, Ind.
52	216069		St. s.	PERRY G. HAGUE	56	9	58.0	15.6	7.9	1918	Baton Rouge, La.
53	150213		St. p.	*Perseus*	847	579	211.6	32.0	10.6	1881	Philadelphia, Pa.
54	202475		St. s.	[14] PERSEUS	4,078	3,770	462.0	50.0	24.0	1905	St. Clair, Mich.
55	221698		St. s.	Perseverance	385	261	142.0	31.6	14.4	1919	Fall River, Mass.
56	145320	JWNQ	St. s.	[15] *Persian* ⊙	2,677	1,890	280.0	40.7	15.8	1882	Chester, Pa.
57	204779		St. p.	Perth Amboy	618	389	142.3	34.0	12.9	1907	Noank, Conn.
58	210781	ICRF	St. s.	PERTH AMBOY	452	307	138.9	28.4	16.5	1912	Port Richmond, N. Y.
59	150753		St. s.	Pet	21	10	51.6	13.2	4.0	1897	East Providence, R. I.
60	212915		St. w.	Petaluma	448	339	148.4	32.3	7.5	1914	Benicia, Calif.
61	107348		St. s.	[16] Petcol	2,228	1,930	295.0	44.0	21.0	1898	West Bay City, Mich.
62	210064		St. s.	Peter Dahl	28	14	53.3	14.9	5.6	1912	Tonawanda, N. Y.
63	220276	LWVC	St. s.	[17] PETER KERR ✚⊙	6,600	4,157	415.0	55.7	31.9	1920	Osaka, Japan.
64	203898		St. s.	Peter Reiss	95	59	76.0	22.0	11.0	1906	Sturgeon Bay, Wis.
65	207471		St. s.	PETER REISS ✚⊙	5,923	4,217	512.0	54.0	30.0	1910	West Superior, Wis.
66	201819		St. s.	[18] Peter Rinelli	94	64	83.5	23.0	7.3	1907	Port Jefferson, N. Y.
67	202368		St. s.	PETER WHITE ✚⊙	6,184	4,931	504.0	54.2	31.0	1905	Ecorse, Mich.

[1] Formerly st. s. A. M. Brumell.
[2] Formerly st. s. William H. Gratwick.
[3] Formerly st. s. Thos. W. Rogers.
[4] Formerly st. s. Long Island.
[5] Formerly U. S. N. No. 67.
[6] Formerly st. s. John E. Mehrer.
[7] Formerly st. s. {a Confidence. b Wuban.
[8] Formerly st. s. Craigrownie.
[9] Formerly st. s. H. B. Hawgood.
[10] Formerly st. s. J. A. Palmer, jr.

Line No.	Service	Crew	Indicated horsepower	Name of owner	Home port	Address of owner
1	Fer.	6	400	Wilmington & Pennsgrove Transportation Co. (Del.).	Wilmington, Del	
2	Pas.	3	150	Diamond "P" Transportation Co. (Del.)	Philadelphia, Pa	Nicetown Lane and D Street.
3	Pas.	5	60	Hugh Stubbs	Mmephis, Tenn	Friars Point, Miss.
4	Tow.	4	450	Marion Towing Co. (N. J.)	New York, N. Y	Jersey City, N. J.
5	Fsh.	2	14	Gull Bar Sand & Gravel Co	Toledo, Ohio	1315 Mason Street.
6	Tow.	10	800	Wood Towing Corporation (Va.)	Norfolk, Va	
7	Frt.	20	1,600	Interlake S. S. Co. (Ohio)	Cleveland, Ohio	Fairport, Ohio.
8	Pas.	21	850	Iron Steamboat Co. (N. J.)	New York, N. Y	Pier 1, North River.
9	Frt.	11	450	Timber Transit Co. (Ind.)	Chicago, Ill	Michigan City, Ind.
10	Tow.	11	400	Sagadahoc Towing Co. (Me.)	Bath, Me	Topsham, Me.
11	Pas.	4	60	City of New York	New York, N. Y	Municipal Building.
12	Tow.	6	300	Red Star Towing & Transportation Co. (W. Va.).	do	17 Battery Place.
13	Fer.	10	1,346	Louisiana & Mississippi R. R. Co. (Miss.)	Baton Rouge, La	
14	Fsh.	32	750	Intra-Coastal Corporation (Del.)	New York, N. Y	135 Broadway.
15	Pas.	15	700	Maine Central R. R. Co. (Me.)	Portland, Me	Union Station.
16	Tow.	10	350	Reading Co. (Pa.)	Philadelphia, Pa	Reading Terminal.
17	Fsh.	21	500	Deep Sea Fisheries (Me.)	Rockland, Me	Tillsons Wharf.
18	Tow.	5	500	Reading Co. (Pa.)	Philadelphia, Pa	Reading Terminal.
19	Pas.	28	2,000	Baltimore & Philadelphia Steamboat Co. (Md.).	do	Pier 3, So Baltimore Avenue.
20	Tow.	6	400	Hainesport Mining & Transportation Co. (N. J.).	do	Beach and Berks Streets.
21	Tow.	9	200	William J. Donaldson	do	135 South Second Street.
22	Tow.	9	350	Pennsylvania Shipyards (Del.)	Port Arthur, Tex	Beaumont, Tex.
23	Frt.	38	3,300	New York, Philadelphia & Norfolk R. R. Co. (Va.).	Cape Charles, Va	
24	Tow.	3	1,000	Great Lakes Towing Co. (N. J.)	Duluth, Minn	N. P. Dock.
25	Tnk.	34	3,000	Texas Steamship Co. (N. Y.)	New York, N. Y	17 Battery Place.
26	Tnk.	38	4,300	Sun Oil Co. (N. J.)	Philadelphia, Pa	Finance Building.
27	Frt.	38	4,000	American-Hawaiian Steamship Co. (N. J.)	New York, N. Y	8 Bridge Street.
28	Frt.	6	200	River Sand & Gravel Transit Co. (Mich.)	Port Huron, Mich	Marine City, Mich.
29	Frt.	20	1,150	Lake Transit Co. (Minn.)	Duluth, Minn	Bay City, Mich.
30	Frt.	28	1,350	Penobscot Steamship Co. (Mass.)	Boston, Mass	70 Kilby Street.
31	Tow.	2	50	William P. Wright	Philadelphia, Pa	Pennsgrove, N. J.
32	Frt.	27	1,500	Pittsburgh Steamship Co. (W. Va.)	Duluth, Minn	Wolvin Building.
33	Frt.	15	750	A. R. Hinckley	Oswego, N. Y	40 East Mohawk Street.
34	Frt.	21	1,600	New England Steamship Co. (Conn.)	New London, Conn	State Street.
35	Fsh.	10	450	McNeal Edwards Co. (Va.)	Reedville, Va	
36	Frt.	9	325	New England Steamship Co. (Conn.)	New London, Conn	Do.
37	Frt.	21	1,880	Pittsburgh Steamship Co. (W. Va.)	Duluth, Minn	Wolvin Building.
38	Frt.	11	240	Marinette Transit Co	Milwaukee, Wis	Marinette, Wis.
39	Pas.	27	360	Pere Marquette Line Steamers	Grand Haven, Mich	Ludington, Mich.
40	Fer.	33	1,800	Pere Marquette Railway Co. (Mich.)	Detroit, Mich	Foot Third Street.
41	Pas.	42	2,500	do	Grand Haven, Mich	Ludington, Mich.
42	Pas.	49	2,500	do	do	Do.
43	Pas.	40	2,500	do	do	Do.
44	Pas.	34	2,280	do	do	Do.
45	Pas.	34	2,300	do	do	Do.
46	Pas.	42	2,700	do	do	Do.
47	Pas.	42	2,700	do	do	Do.
48	Tnk.	30	1,300	Standard Transportation Co. (Del.)	New York, N. Y	26 Broadway.
49	Fsh.	2	14	Earl A. Couture	Marquette, Mich	Ontonagon, Mich.
50	Tow.	16	110	Planter's Lumber Co. (La.)	Morgan City, La	Jeanerette, La.
51	Frt.	5	75	St. Clair Ferry & Transfer Co. (Ill.)	St. Louis, Mo	East St. Louis, Ill.
52	Tow.	9	100	I. S. Hague	Baton Rouge, La	
53	Pas.	21	850	Iron Steamboat Co. of N. J. (N. J.)	New York, N. Y	Pier 1, North River.
54	Frt.	29	1,600	Interlake Steamship Co. (Ohio)	Cleveland, Ohio	Union Trust Building.
55	Tow.	13	400	Cornell Steamboat Co. (N. Y.)	Albany, N. Y	Kingston, N. Y.
56	Pas.	53	1,800	Merchants & Miners Transportation Co. (Md.).	Baltimore, Md	112 South Gay Street.
57	Fer.	6	300	Staten Island Ry. Co. (N. Y.)	New York, N. Y	25 Broadway.
58	Tow.	10	375	Bee Line Transportation Co. (Del.)	Perth Amboy, N. J	Box 282.
59	Fsh.	7	80	Portland Cold Storage Co	Portland, Me	329 Commercial Street.
60	Pas.	17	250	Petaluma & Santa Rosa Ry. Co. (Calif.)	San Francisco, Calif	Pier No. 9.
61	Frt.	18	800	Aetna Portland Cement Co. (Me.)	Detroit, Mich	412 Union Trust Building.
62	Tow.	4	150	D. H. Smith	Buffalo, N. Y	112 Gallatin Street.
63	Frt.	45	3,200	Columbia Pacific Shipping Co. (Oreg.)	Portland, Oreg	
64	Tow.	8	450	Peter Reiss	Milwaukee, Wis	Sheboygan, Wis.
65	Frt.	23	1,600	Reiss Steamship Co. (Del.)	Duluth, Minn	2106 Hammond Avenue.
66	Frt.	6	175	Peter Rinelli	New York, N. Y	109 Broad Street.
67	Frt.	21	1,700	Presque Isle Transportation Co. (W. Va.)	Cleveland, Ohio	1100 Kirby Building.

[11] Formerly st. s. Mark B. Covell.
[12] Formerly st. s. {a H. W. Williams. b Tennessee.
[13] Formerly st. s. Pere Marquette.
[14] Formerly st. s. Frank J. Hecker.
[15] Formerly st. s. Tallahassee.
[16] Formerly st. s. {a Amazonas. b Richland Queen.
[17] Formerly st. s. Eastern Sailor.
[18] Formerly st. s. Frank T. Lane.

Line No.	Official No.	Signal letters	Rig	Name of vessel	Tonnage		Dimensions			When built	Where built
					Gross	Net	Length	Breadth	Depth		
							Feet	*Feet*	*Feet*		
1	204030		St. s.	[1] Peter C. Struven	254	118	144.0	22.0	9.5	1907	Pocomoke City, Md.
2	150588		St. s.	Peter D. Hersbey	14	7	42.2	12.3	18.2	1892	Buffalo, N. Y.
3	210818	LCRN	St. s.	PETER H. CROWELL ✚⊙	3,101	2,423	313.5	46.1	22.0	1912	Newport News, Va.
4	150404		St. s.	Peter W. French	48	24	72.0	16.5	7.6	1887	Boston, Mass.
5	203677		St. s.	PETER A. B. WIDENER	7,053	5,444	580.0	58.0	27.4	1906	Chicago, Ill.
6	136063		St. w.	[2] Peterson-Miller Box Co.	83	83	124.0	28.2	4.7	1889	Harmar, Ohio
7	145809		St. s.	[3] Pe-To-Se-Ga	25	17	56.3	14.9	4.5	1899	Charlevoix, Mich.
8	150425		St. s.	Petoskey	770	544	171.3	30.4	12.2	1888	Manitowoc, Wis.
9	150724		St. s.	Petrel	22	15	49.5	13.0	6.1	1896	Boston, Mass.
10	210070		St. s.	Petrel	50	30	57.5	16.5	6.5	1912	Hoquiam, Wash.
11	215842	LJKF	St. s.	PETREL ✚⊙	292	124	135.0	22.5	13.4	1917	Superior, Wis.
12	211086		St. w.	PETROLEUM NO. 3	231	159	125.5	28.7	6.2	1913	San Francisco, Calif.
13	80993		St. s.	[4] *Philadelphia*	87	43	83.2	19.0	8.1	1883	Philadelphia, Pa.
14	150729		St. p.	PHILADELPHIA	703	521	156.0	30.0	13.0	1896	Wilmington, Del.
15	150806		St. s.	PHILADELPHIA	826	561	191.0	46.1	15.2	1899	Chester, Pa.
16	208789		St. s.	PHILADELPHIA	45	31	61.0	16.0	8.0	1911	Lorain, Ohio
17	214565	LGMW	St. s.	PHILADELPHIA ✚	2,453	1,759	253.0	43.5	21.5	1916	Ecorse, Mich.
18	151008		St. s.	Philip	75	51	65.0	22.8	5.8	1903	Gloucester, Mass.
19	155238		St. s.	Philip	54	37	58.9	21.9	7.0	1893	Grand Haven, Mich.
20	150245		St. s.	Philip Hoffman	28	14	61.6	14.0	5.9	1882	Rondout, N. Y.
21	220016		St. s.	Philip Mago	32	21	48.0	14.5	6.9	1915	Tonawanda, N. Y.
22	201928		St. s.	PHILIP MINCH	5,865	4,471	480.0	52.0	30.0	1905	Lorain, Ohio
23	220607	MBLD	St. s.	PHILIP PUBLICKER ⊙	2,397	1,439	251.0	43.7	22.2	1920	Duluth, Minn.
24	224508		St. s.	PHILIP D. BLOCK ⊙	7,931	6,210	586.3	60.2	28.0	1925	Lorain, Ohio
25	150896		St. s.	Philip F. Kelly	151	72	89.3	22.3	10.5	1901	Tacoma, Wash.
26	200169		St. s.	Phillip G. Shaefer	29	20	64.4	14.3	5.0	1903	Buffalo, N. Y.
27	150295		St. s.	Phillips Eaton	19	9	49.9	12.6	5.7	1883	Bath, Me.
28	150627		St. s.	[5] Philomena	39	19	73.7	14.0	6.4	1893	Boston, Mass.
29	150775		St. s.	Phoenix	118	80	85.9	22.1	10.5	1898	Tompkins Cove, N. Y.
30	150929	KRLF	St. s.	Phoenix	256	160	126.5	30.5	10.0	1902	Alameda, Calif.
31	213733		St. s.	Phoenix	54	15	60.6	17.5	6.7	1915	Machiasport, Me.
32	216824	LMRB	St. s.	PHOENIX ✚	5,731	3,511	400.8	54.3	31.4	1918	Chester, Pa.
33	217241	LNTS	St. s.	PHOENIX BRIDGE ✚	3,283	2,000	324.0	46.2	25.0	1918	Newark, N. J.
34	216733		St. s.	[6] Phoenix Transit Co. No. 1	67	45	59.6	18.0	8.6	1918	New Baltimore, N. Y.
35	214757	LGRW	St. s.	Phyllis ✚⊙	1,266	695	215.3	42.8	17.1	1917	Aberdeen, Wash.
36	130510	KHQR	St. s.	[7] *Piankatank*	899	611	200.0	31.0	11.0	1890	Wilmington, Del.
37	92998		St. w.	[8] Plasa	214	214	170.2	34.0	4.6	1899	Mobile, Ala.
38	107333		St. s.	[9] Pickwick	81	40	79.0	16.9	6.8	1898	Norfolk, Va.
39	150313		St. p.	Piedmont	1,854	1,169	257.1	39.5	15.6	1883	Oakland, Calif.
40	150807	KNWJ	St. s.	PIEDMONT	391	214	141.0	27.0	15.4	1899	Baltimore, Md.
41	150477		St. p.	PIERREPONT	1,095	873	196.0	37.4	14.1	1889	Newburgh, N. Y.
42	150524		St. s.	Pilgrim	261	209	113.7	26.0	7.9	1891	Buffalo, N. Y.
43	150778		St. w.	Pilgrim	718	409	176.1	35.4	5.9	1898	Seattle, Wash.
44	150539		St. s.	Pilot	120	60	84.2	20.8	10.1	1891	Philadelphia, Pa.
45	200205		St. s.	Pilot	35	24	59.0	13.2	5.8	1903	Hoquiam, Wash.
46	200227		St. s.	Pilot	88	43	82.5	20.5	9.5	1903	San Francisco, Calif.
47	150345		St. p.	Pilot Boy	228	126	134.4	25.5	7.6	1885	Charleston, S. C.
48	150716		St. s.	Pilot Boy	25	17	50.0	14.2	6.1	1896	Bordentown, N. J.
49	150551		St. s.	*Pinners Point*	63	34	67.2	16.5	7.4	1891	Philadelphia, Pa.
50	105469		St. s.	[10] Pioneer	68	34	78.5	19.0	7.8	1874	Brooklyn, N. Y.
51	150132	LHFP	St. s.	*Pioneer*	160	80	107.0	21.0	13.0	1878	Philadelphia, Pa.
52	150549		St. s.	Pioneer	45	22	53.0	16.3	6.4	1891	Berkley, Va.
53	203941		St. s.	[11] PIONEER ✚⊙	6,316	5,021	504.0	54.2	31.0	1907	Wyandotte, Mich.
54	212913	LFDC	St. s.	[12] PIONEER ⊙	5,075	3,026	385.7	52.4	28.5	1913	Kiel, Germany
55	214442		St. s.	Pioneer	85	58	62.0	19.8	7.5	1916	Seattle, Wash.
56	222523		St. w.	Pioneer	14	9	40.6	11.5	2.2	1922	Fairbanks, Alaska
57	218409	LRTB	St. s.	PIPESTONE COUNTY ✚⊙	5,102	3,126	390.0	54.2	27.6	1919	Hog Island, Pa.
58	150741		St. s.	PITTSBURG	794	540	200.0	46.0	15.2	1896	Philadelphia, Pa.
59	208690		St. s.	PITTSBURGH	1,270	620	134.0	40.0	21.7	1911	Buffalo, N. Y.
60	208790		St. s.	PITTSBURGH	45	31	61.0	16.0	8.0	1911	Lorain, Ohio
61	219766	LWBR	St. s.	PITTSBURGH BRIDGE ✚	3,545	2,174	324.0	46.2	25.0	1920	Newark, N. J.
62	200879		St. s.	PLAINFIELD	1,225	822	200.3	43.4	15.8	1904	Elizabeth, N. J.
63	211785	LHFV	St. s.	[13] PLANET	306	208	110.4	28.6	13.6	1913	Port Richmond, N. Y.
64	150670		St. s.	Pleasure	489	293	128.0	51.0	12.0	1894	West Bay City, Mich.
65	75980		St. p.	[14] *Pleasure Beach*	412	308	144.0	32.4	9.5	1878	Wilmington, Del.

[1] Formerly (*a* st. s. Peter C. Struven. *b* U. S. Peter C. Struven.)

[2] Formerly (*a* Eliza H. *b* Elaise. *c* Wenona. *d* Wm. Hell. *e* Pete Langan.)

[3] Formerly st. s. Topinabee.

[4] Formerly st. s. W. H. Jackson.

[5] Formerly (*a* st. s. Philomena. *b* British st. s. Philomena.)

[6] Formerly st. s. Jennie S. Wade.

[7] Formerly st. s. Neuse.

[8] Formerly st. w. Mary S. Bless.

Line No.	Service	Crew	Indicated horsepower	Name of owner	Home port	Address of owner
1	Fsh.	26	350	Lewes Fertilizer Co. (Del.)	Wilmington, Del	Lewes, Del.
2	Tow.	2	120	I. M. Ludington Sons (N. Y.)	Rochester, N. Y	124 Powers Building.
3	Frt.	35	1,400	Mystic Steamship Co. (Mass.)	Boston, Mass	111 Devonshire Street.
4	Tow	6	275	do	do	Do.
5	Frt.	25	1,800	Pittsburgh Steamship Co. (W. Va.)	Duluth, Minn	Wolvin Building.
6	Pas.	13	160	John F. Klein	St. Louis, Mo	Cairo, Ill.
7	Pas.	2	80	Joseph Francis Divell	Erie, Pa	
8	Pas.	36	450	Chicago & South Haven Steamship Co. (Mich.).	Grand Haven, Mich	South Haven, Mich.
9	Cod.	5	50	Arthur J. Barrett	Vineyard Haven, Mass.	Nantucket, Mass.
10	Tow.	4	125	Polson Logging Co. (Wash.)	Seattle, Wash	Hoquiam, Wash.
11	Fsh.	14	450	Portland Trawling Co. (Me.)	Portland, Me	186 Middle Street.
12	Frt.	6	200	Standard Oil Co. (Calif.)	New York, N. Y	26 Broadway.
13	Tow.	10	350	New York, Philadelphia & Norfolk R. R. Co. (Va.).	Cape Charles, Va	
14	Fer.	6	450	Delaware River Ferry Co. (N. J.)	Philadelphia, Pa	Reading Terminal.
15	Fer.	7	1,800	Pennsylvania R. R. Co. (Pa.)	New York, N. Y	Pennsylvania Station.
16	Fsh.	6	55	Booth Fisheries Co. (Del.)	Chicago, Ill	Michigan City, Ind.
17	Frt.	26	1,300	Clyde Steamship Co. (Me.)	New York, N. Y	Pier 36, North River.
18	Lgt.	3	30	Thomas E. Reed	Gloucester, Mass	6 Pearce Street.
19	Frt.	3	85	George M. Seaman	Marquette, Mich	Drummond, Mich.
20	Tow.	5	150	Thomas Tracy	New York, N. Y	1 Broadway.
21	Tow.	2	40	Frank L. Mago	Buffalo, N. Y	Tonawanda, N. Y.
22	Frt.	30	1,400	Kinsman Transit Co. (Ohio)	Cleveland, Ohio	1001 Rockefeller Building.
23	Tnk.	30	1,250	Adelphia Steamship Corporation (Del.)	Philadelphia, Pa	Delaware Avenue and Tacker Street.
24	Frt.	34	2,200	Pioneer Steamship Co. (Ohio)	Cleveland, Ohio	Rockefeller Building.
25	Fsh.	7	190	Geo. T. Myers	Seattle, Wash	Colman Building.
26	Fsh.	3	60	Eliza M. Thomas	Erie, Pa	25½ West Second Street.
27	Tow.	2	75	A. E. McReel Co. (N. H.)	Portsmouth, N. H	Exeter, N. H.
28	Frt.	8	15	Gorton-Pew Vessels Co. (Mass.)	Gloucester, Mass	Rowe Square.
29	Tow.	8	450	Goodwin-Gallagher Sand & Gravel Corporation (N. Y.).	New York, N. Y	20 East Forty-second Street.
30	Frt.	18	240	Goodyear Redwood Lumber Co. (Me.)	San Francisco, Calif	Hobart Building.
31	Tow.	2	100	Machias Lumber Co. (Me.)	Machias, Me	
32	Tnk.	44	[9] 3,500	American Tankers Corporation (Mass.)	Boston, Mass	80 Boyleston Street.
33	Frt.	37	[9] 1,500	United States Shipping Board	Newark, N. J	Kearny, N. J.
34	Tow.	5	75	Phoenix Transit Co. (N. J.)	New York, N. Y	143 Liberty Street.
35	Frt.	23	800	W. R. Chamberlin	San Francisco, Calif	Balfour Building.
36	Pas.	26	550	Baltimore, Chesapeake & Atlantic Ry. Co. (Md.).	Baltimore, Md	Pier 1, Pratt Street.
37	Pas.	31	780	Eagle Packet Co. (Mo.)	St. Louis, Mo	
38	Tow.	8	235	Arundell Corporation (Md.)	Baltimore, Md	Pier 2, Pratt Street.
39	Fer.	17	257	Central Pacific Ry. Co. (Utah)	San Francisco, Calif	65 Market Street.
40	Tow.	16	750	Metropolitan Coal Co. (Mass.)	Boston, Mass	20 Exchange Place.
41	Fer.	8	540	City of New York	New York, N. Y	Municipal Building.
42	Pas.	11	350	Casco Bay Lines	Portland, Me	Customhouse Wharf.
43	Pas.	25	700	American Yukon Navigation Co. (W. Va.)	Juneau, Alaska	St. Michael, Alaska.
44	Tow.	6	300	American Dredging Co. (Pa.)	Philadelphia, Pa	308 Chestnut Street.
45	Tow.	3	200	Polson Logging Co. (Wash.)	Seattle, Wash	
46	Tow.	5	300	Ship Owners & Merchants Tugboat Co. (Calif.).	San Francisco, Calif	Pier 15.
47	Frt.	13	250	Palatka & Jacksonville Steamboat Line (Fla.)	Jacksonville, Fla	Palatka, Fla.
48	Tow.	3	85	Independent Pier Co. (Pa.)	Philadelphia, Pa	Pier 28, South Wharves.
49	Tow.	4	250	Atlantic Coast Line R. R. Co. (Va.)	Norfolk, Va	
50	Tow.	5	200	Newtown Creek Towing Co. (N. Y.)	New York, N. Y	Long Island City, N. Y.
51	Tow.	12	265	Puget Sound Tugboat Co. (Wash.)	Seattle, Wash	
52	Tow.	3	70	Norfolk Lighterage Co. (Va.)	Norfolk, Va	
53	Frt.	31	1,650	Cleveland-Cliffs Steamship Co. (Ohio)	Cleveland, Ohio	Western Reserve Building.
54	Tnk.	34	1,500	Standard Oil Co. (N. J.)	New York, N. Y	26 Broadway.
55	Frt.	4	60	H. D. Hanson	Seattle, Wash	Bremerton, Wash.
56	Pas.	2	20	George S. Black	Seward, Alaska	Fairbanks, Alaska.
57	Frt.	36	[9] 2,500	United States Shipping Board	Philadelphia, Pa	Bourse Building.
58	Fer.	7	2,000	Pennsylvania R. R. Co. (Pa.)	New York, N. Y	Pennsylvania Station.
59	Msc.	11	600	Pittsburgh Coal Co. (Ohio)	Cleveland, Ohio	Rockefeller Building.
60	Fsh.	6	55	Booth Fisheries Co. (Del.)	Chicago, Ill	Michigan City, Ind.
61	Frt.	35	[9] 1,500	United States Shipping Board	Newark, N. J	
62	Fer.	8	1,200	Central R. R. Co. of New Jersey (N. J.)	New York, N. Y	143 Liberty Street.
63	Tow.	7	500	Erie R. R. Co. (N. Y.)	do	50 Church Street.
64	Fer.	10	1,600	Detroit & Windsor Ferry Co. (Mich.)	Detroit, Mich	Foot Woodward Avenue.
65	Fer.	6	650	Pleasure Beach Park Co. (Conn.)	Bridgeport, Conn	Stratford, Conn.

[9] Formerly st. s. Alert.
[10] Formerly st. s. A. C. Sumner.
[11] Formerly st. s. J. H. Bartow.
[12] Formerly German st. s. Kiowa.
[13] Formerly st. s. Albert J. Stone.
[14] Formerly st. p. {*a* James M. Waterbury. *b* Rye Reach.

Line No.	Official No.	Signal letters	Rig	Name of vessel	Tonnage		Dimensions			When built	Where built
					Gross	Net	Length	Breadth	Depth		
							Feet	*Feet*	*Feet*		
1	219679	LVSM	St. s.	PLOVER	411	208	139.4	25.2	14.2	1920	Savannah, Ga.
2	150391		St. s.	Plow Boy	65	57	77.7	21.0	7.0	1887	West Bay City, Mich.
3	219584	LVNR	St. s.	PLOW CITY ✚	3,283	1,996	324.0	46.2	25.0	1920	Newark, N. J.
4	111220		St. w.	[1] Plymouth	99	63	121.0	23.0	3.6	1899	Pittsburgh, Pa.
5	150502	KHQS	St. p.	PLYMOUTH ⊙	3,770	2,280	352.0	50.4	18.8	1890	Chester, Pa.
6	150604		St. s.	*Plymouth*	373	186	126.2	26.2	15.2	1892	Philadelphia, Pa.
7	213670	LFPM	St. s.	PLYMOUTH ✚⊙	5,266	3,354	368.6	55.2	30.5	1915	Camden, N. J.
8	223789		St. w.	Plymouth	30	20	55.4	20.0	3.4	1924	Pasco, Wash.
9	150326		St. s.	Pocahontas	177	94	118.0	26.4	9.3	1884	Newburgh, N. Y.
10	150454		St. s.	*Pocahontas*	94	47	82.7	19.6	9.4	1888	Camden, N. J.
11	150628		St. p.	POCAHONTAS	814	541	195.0	33.0	11.0	1893	Wilmington, Del.
12	155046		St. s.	[2] Pocahontas	22	15	54.4	13.0	6.4	1882	Baltimore, Md.
13	212389	LDMT	St. s.	[3] Pocahontas ✚	286	147	139.6	24.2	11.5	1914	Milford, Del.
14	100767		St. s.	[4] Pocomoke	139	84	115.0	18.5	8.5	1902	Pocomoke City, Md.
15	150516		St. p.	*Pocomoke*	656	492	170.0	33.0	9.6	1891	Wilmington, Del.
16	203766	KVSJ	St. s.	POCOMOKE	293	199	125.0	25.0	12.6	1906	Camden, N. J.
17	216119	LJWH	St. s.	POINT ARENA ✚	2,117	1,285	251.0	43.5	18.1	1918	Portland, Oreg.
18	216656	LMGV	St. s.	POINT JUDITH ✚⊙	2,205	1,348	289.0	44.1	19.0	1918	do
19	216535	LMBW	St. s.	POINT LOBOS ✚⊙	2,189	1,341	289.0	44.1	19.0	1918	do
20	216021	LJSB	St. s.	POINT LOMA ✚⊙	2,119	1,289	251.0	43.5	18.1	1918	do
21	219595	LVPJ	St. s.	Pointer ✚	176	29	95.5	24.7	12.2	1920	Manitowoc, Wis.
22	150653		St. s.	POKANOKET	345	186	151.2	29.0	8.0	1894	Brooklyn, N. Y.
23	212916	LFDH	St. s.	[5] POLARINE ✚⊙	4,046	2,389	354.6	50.0	26.7	1914	Geestemunde, Germany.
24	217303	LPCB	St. s.	POLAR BEAR ✚	4,297	2,623	339.3	49.1	26.5	1918	Baltimore, Md.
25	216530	LMCB	St. s.	POLAR SEA ✚	4,111	2,500	339.3	49.1	26.3	1918	do
26	217407	LPHQ	St. s.	POLAR STAR ✚	4,297	2,623	339.3	49.1	26.5	1918	do
27	200590		St. s.	POLO	41	28	63.3	15.0	5.6	1903	New Orleans, La.
28	218068	LRDN	St. s.	POLYBIUS ✚⊙	7,041	5,359	409.6	54.2	27.1	1919	Seattle, Wash.
29	3194		St. s.	[6] Pomham	161	110	100.0	22.0	6.8	1881	Athens, N. Y.
30	150782		St. w.	Pomona	365	295	133.5	28.4	6.1	1898	Portland, Oreg.
31	220334	MBCD	St. s.	POMONA ✚⊙	7,583	4,819	440.0	56.0	35.2	1920	San Francisco, Calif.
32	150831	KPJD	St. s.	PONCE ⊙	3,506	2,192	317.0	42.0	27.8	1899	Wilmington, Del.
33	150901		St. s.	Ponce	26	22	50.0	13.0	5.0	1900	Croton-on-Hudson, N. Y.
34	218352	LRQT	St. s.	Pontchartrain ✚	2,542	1,531	267.3	46.0	23.6	1919	Madisonville, La.
35	218459	LRVQ	St. s.	PONTIA ✚	3,283	1,996	324.0	46.2	25.0	1919	Newark, N. J.
36	150294		St. s.	[7] Pontiac	112	97	98.6	22.2	7.2	1883	East Providence, R. I.
37	135209		St. s.	[8] Pontiac	229	129	116.0	29.3	10.8	1876	Detroit, Mich.
38	215048		St. s.	PONTIAC ✚⊙	8,200	6,367	580.0	60.0	27.9	1917	Ecorse, Mich.
39	203851		St. s.	[9] Pontin Brothers	215	121	99.8	30.8	10.5	1907	Tottenville, N. Y.
40	215634		St. s.	Portchester	86	58	70.8	21.3	8.8	1917	do
41	150167		St. s.	Portland	118	97	85.5	18.1	7.5	1879	Kennebunk, Me.
42	150976		St. s.	Portland	94	486	87.5	21.5	10.0	1902	South Portland, Me.
43	218331		St. w.	Portland	801	683	185.2	40.8	8.1	1919	Portland, Oreg.
44	95957		St. w.	[10] Port Allen	88	84	90.6	37.0	6.2	1888	Lake Charles, La.
45	214716	LGQT	St. s.	Port Angeles	1,358	760	223.2	42.3	15.8	1916	North Bend, Oreg.
46	204539		St. s.	Port Chester	373	299	113.6	28.3	9.4	1907	Tottenville, N. Y.
47	77354	KPCL	St. s.	[11] PORT COVINGTON	145	99	85.6	22.5	10.7	1899	Camden, N. J.
48	80164		St. s.	[12] Port Newark	82	56	80.0	18.3	8.7	1870	New Brunswick, N. J.
49	220150	LWRB	St. s.	[13] PORT SAUNDERS	112	12	92.7	17.5	11.6	1904	Christiania, Norway
50	219672		St. s.	Porter ✚	181	123	94.2	25.0	13.2	1919	Nyack, N. Y.
51	208225		St. s.	*Portia*	21	14	39.1	10.6	6.5	1891	Toledo, Ohio
52	215812	LJGW	St. s.	[14] PORTO RICO ✚⊙	4,301	2,396	370.7	45.1	25.2	1903	Flensburg, Germany
53	150375	KDMQ	St. s.	*Portsmouth*	214	107	116.3	23.0	12.0	1886	Wilmington, Del.
54	219119	LTJS	St. s.	PORTSMOUTH ✚	5,881	4,544	410.5	54.2	27.0	1919	Portsmouth, N. H.
55	150646		St. w.	Portus B. Weare	400	200	175.0	28.0	4.0	1892	Fort Get There, Alaska
56	150660		St. s.	Post Boy	11	5	36.4	11.6	5.2	1894	Buffalo, N. Y.
57	210378	LCNJ	St. s.	POTLATCH	575	325	150.0	26.8	16.8	1912	Seattle, Wash.
58	150672	KMBD	St. s.	POTOMAC	763	688	176.8	35.8	11.0	1894	Philadelphia, Pa.
59	150689		St. s.	Potomac	155	77	102.0	30.5	8.5	1895	Baltimore, Md.
60	150987		St. s.	Potomac	145	65	121.0	20.1	8.2	1903	Pocomoke City, Md.
61	215458	LHQW	St. s.	[15] POTOMAC ✚	9,709	5,632	499.3	58.1	28.8	1900	Geestemunde, Germany.
62	150855		St. w.	Potrero	531	452	145.0	35.0	8.0	1900	Alameda, Calif.
63	20434		St. s.	Pottawattomie	18	11	48.0	11.6	5.5	1871	Green Bay, Wis.

[1] Formerly st. w. R. L. Aubrey.
[2] Formerly st. s. Oriole.
[3] Formerly st. s. David W. Burbage.
[4] Formerly (*a* Ga. s. International, *b* st. s. Pocomoke, *c* U. S. Navy Pocomoke.
[5] Formerly German st. s. Ems.
[6] Formerly st. s. Baltimore.
[7] Formerly st. s. Pioneer.
[8] Formerly st. s. Excelsior.
[9] Formerly st. s. New York Central No. 24.
[10] Formerly st. w. Hazel.

Line No.	Service	Crew	Indicated horsepower	Name of owner	Home port	Address of owner
1	Fsh.	21	500	Deep Sea Fisheries (Me.)	Rockland, Me	Tillsons Wharf.
2	Pas.	7	40	Charles Fix	Buffalo, N. Y	
3	Frt.	33	*1,500	United States Shipping Board	Newark, N. J	Kearny, N. J.
4	Frt.	13	438	Bankers Mortgage Co. (Ky.)	Louisville, Ky	
5	Frt.	190	5,550	New England Steamship Co. (Conn.)	Fall River, Mass	Pier 24, North River.
6	Tow.	15	675	Lehigh & Wilkes-Barre Coal Co. (Pa.)	New York, N. Y	143 Liberty Street.
7	Frt.	36	2,500	Plymouth Steamship Corporation (Mass.)	Boston, Mass	70 Kilby Street.
8	Fer.	2	40	W. H. Switzler	Portland, Oreg	Plymouth, Wash.
9	Tow.	10	750	Cornell Steamboat Co. (N. Y.)	Albany, N. Y	Kingston, N. Y.
10	Tow.	6	300	Lamberts Point Towboat Co. (Va.)	Norfolk, Va	Norfolk & Western Piers.
11	Pas.	27	1,000	Keansburg Steamboat Co. (N. J.)	Perth Amboy, N. J	Keansburg, N. J.
12	Tow.	4	125	Cottman Co. (Md.)	Baltimore, Md	Keyser Building.
13	Fsh.	29	500	Eubank Tankard Co. (Va.)	Readville, Va	Kilmarnock, Va.
14	Misc.	10	60	E. O. Brocks	Los Angeles, Calif	Laguna Beach, Calif.
15	Pas.	32	350	Baltimore, Chesapeake & Atlantic Ry. Co. (Md.).	Baltimore, Md	Pier 1, Pratt Street.
16	Pas.	14	500	New York, Philadelphia & Norfolk R. R. Co. (Va.).	Cape Charles, Va	
17	Frt.	24	1,200	Hart-Wood Lumber Co. (Calif.)	San Francisco, Calif	1 Drumm Street.
18	Frt.	27	1,400	Swayne & Hoyt (Calif.)	do	430 Sansome Street.
19	Frt.	33	1,400	do	do	Do.
20	Frt.	29	1,200	Hart-Wood Lumber Co. (Calif.)	do	1 Drumm Street.
21	Tow.	8	450	James McWilliams Blue Line (N. J.)	New York, N. Y	1 Broadway.
22	Pas.	15	300	Wilmington & Pennsgrove Transportation Co. (Del.).	Wilmington, Del	Foot Fourth Street.
23	Tnk.	34	1,500	Standard Oil Co. (N. J.)	New York, N. Y	26 Broadway.
24	Frt.	69	*1,800	United States Shipping Board	Baltimore, Md	Merchants and Manufacturers' Building.
25	Ref.	56	*1,800	do	do	Do.
26	Pas.	69	*1,800	do	do	Do.
27	Tow.	9	100	Gulf Crushing Co. (La.)	New Orleans, La	816 Howard Street.
28	Frt.	49	*3,500	United States Shipping Board	Seattle, Wash	841 Railroad Avenue South.
29	Frt.	13	300	Providence, Fall River & Newport Steamboat Co. (R. I.).	Providence, R. I	136 Dyer Street.
30	Pas.	13	300	Cowletz Towing Co. (Oreg.)	Portland, Oreg	
31	Frt.	46	3,100	Pomona S. S. Co. (Del.)	Tacoma, Wash	Tacoma Building.
32	Pas.	59	1,650	New York & Porto Rico Steamship Co. (Me.)	New York, N. Y	25 Broadway.
33	Tow.	3	37	Ignacio T. Penagaricano	San Juan, P. R	47 Tetuam Street.
34	Frt.	37	1,400	United States Shipping Board	New Orleans, La	Carondelet Building.
35	Frt.	37	*1,500	do	Newark, N. J	Kearny, N. J.
36	Pas.	7	250	Steamer Pontiac (N. Y.)	New York, N. Y	53 South Street.
37	Fer.	8	360	Detroit & Windsor Ferry Co. (Mich.)	Detroit, Mich	Foot Woodward Avenue.
38	Frt.	31	1,900	Cleveland-Cliffs S. S. Co. (Ohio)	Cleveland, Ohio	Western Reserve Building.
39	Tow.	6	250	Pontin Boat Corporation (Del.)	New York, N. Y	90 West Street.
40	Tow.	5	350	Red Star Towing & Transportation Co. (W. Va.).	do	17 Battery Place.
41	Fsh.	23	200	Fisheries Products Co. (N. C.)	Wilmington, N. C	
42	Frt.	5	350	Central Wharf Towboat Co	Portland, Me	84 Commercial Street.
43	Tow.	7	1,500	Port of Portland Commission	Portland, Oreg	
44	Fer.	5	110	Baton Rouge Transportation Co. (La.)	Baton Rouge, La	Foot Convention Street.
45	Frt.	26	900	Charles Nelson Co. (Calif.)	San Francisco, Calif	230 California Street.
46	Frt.	5	400	Port Chester Transportation Co. (N. Y.)	New York, N. Y	Port Chester, N. Y.
47	Tow.	9	500	Curtis Bay Towing Co. (Md.)	Baltimore, Md	1631 Munsey Building.
48	Tow.	9	135	Newark & New York Towboat Co. (N. J.)	Newark, N. J	1 Passaic Street.
49	Whl.	11	52	California Sea Products Co. (Calif.)	San Francisco, Calif	Russ Building.
50	Tow.	9	450	Cottman Co. (Md.)	Baltimore, Md	Keyser Building.
51	Tow.	3	24	St. Croix Lumber & Manufacturing Co. (Minn.).	Duluth, Minn	Winton, Minn.
52	Pas.	101	3,000	New York & Porto Rico Steamship Co. (Me.)	New York, N. Y	25 Broadway.
53	Tow.	15	915	New York, Philadelphia & Norfolk R. R. Co. (Va.).	Cape Charles, Va	
54	Frt.	53	2,800	United States Shipping Board	Portsmouth, N. H	
55	Pas.	22	230	American Yukon Navigation Co. (W. Va.)	Juneau, Alaska	St. Michael, Alaska.
56	Tow.	3	200	Gowanus Towing Co. (N. Y.)	New York, N. Y	Foot Smith Street (B.).
57	Pas.	28	650	Puget Sound Navigation Co. (Nev.)	Seattle, Wash	32 Colman Dock.
58	Frt.	36	450	Baltimore & Virginia Steamboat Co. (Md.)	Baltimore, Md	Pier 1, Pratt Street.
59	Frt.	6	350	Baltimore & Ohio R. R. Co. (Md.)	do	Baltimore and Charles Streets.
60	Fsh.	25	225	Morris Fisher Co. (Va.)	Reedville, Va	
61	Pas.	98	3,147	United States Shipping Board	New York, N. Y	45 Broadway.
62	Frt.	14	300	Potrero Transit Co. (Calif.)	San Francisco, Calif	Crocker Building.
63	Pas.	3	30	Wm. E. Parmelee	Grand Haven, Mich	Charlevoix, Mich.

[11] Formerly st. s. {*a* Jack Dykman. *b* S. O. Co. No. 4.

[12] Formerly st. s. Winnie.

[13] Formerly British st. s. Port Saunders.

[14] Formerly {*a* German st. s. Prinz Joachim. *b* Moccasin.

[15] Formerly {*a* German st. s. Neckar. *b* st. s. Antigone.

Line No.	Official No.	Signal letters	Rig	Name of vessel	Tonnage		Dimensions			When built	Where built
					Gross	Net	Length	Breadth	Depth		
							Feet	*Feet*	*Feet*		
1	220620	MBLK	St. s.	POTTER	6,171	3,797	395.5	55.0	31.4	1920	New Orleans, La.
2	215041		St. s.	POUGHKEEPSIE	1,566	948	206.8	47.0	14.2	1917	Tampa, Fla.
3	217910	LQST	St. s.	POUGHKEEPSIE	5,588	3,466	400.5	54.2	30.4	1919	Newburgh, N. Y.
4	202339		St. s.	POWELL STACKHOUSE	6,171	4,919	504.0	54.2	31.0	1905	Wyandotte, Mich.
5	205637	KWRC	St. s.	POWERFUL	176	120	89.4	24.1	12.1	1908	Port Richmond, N. Y.
6	206261		St. w.	Powers	99	67	89.7	25.2	5.1	1909	North Bend, Oreg.
7	96449		St. s.	[1] Powhatan	35	23	57.1	15.1	7.3	1884	Baltimore, Md.
8	150765		St. s.	Powhatan	56	25	76.3	19.4	6.5	1897	Pocomoke City, Md.
9	200694		St. s.	Powow	48	25	69.0	18.8	7.1	1904	Kennebunk, Me.
10	150938	KRPD	St. s.	Prentiss	406	267	144.0	34.5	11.5	1902	Oakland, Calif.
11	150783		St. s.	President	112	76	86.3	22.1	10.2	1898	Tomkins Cove, N. Y.
12	221203	MCRK	St. s.	[2] PRESIDENT ADAMS	10,558	6,200	502.1	62.2	28.3	1921	Camden, N. J.
13	216018	LJMR	St. s.	[3] PRESIDENT ARTHUR	10,263	5,918	523.5	60.1	18.9	1900	Stettin, Germany
14	220485	MBQT	St. s.	[4] PRESIDENT CLEVELAND	14,123	8,393	517.0	72.2	27.8	1921	Newport News, Va.
15	215457	LHQV	St. s.	[5] PRESIDENT FILLMORE	9,699	5,641	499.1	60.1	34.7	1899	Stettin, Germany
16	221426	MCWJ	St. s.	[6] PRESIDENT GARFIELD	10,558	6,200	502.1	62.2	28.3	1921	Camden, N. J.
17	221633	MDFK	St. s.	[7] PRESIDENT GRANT	14,119	8,405	517.0	72.2	27.8	1921	Sparrows Point, Md.
18	221844	MDJB	St. s.	[8] PRESIDENT HARDING	14,187	8,345	516.5	72.2	27.8	1921	Camden, N. J.
19	220952	MCGR	St. s.	[9] PRESIDENT HARRISON	10,533	6,195	502.1	62.2	28.3	1921	do
20	220858	MCBG	St. s.	[10] PRESIDENT HAYES	10,533	6,195	502.1	62.2	28.3	1920	do
21	221058	MCLB	St. s.	[11] PRESIDENT JACKSON	14,123	8,377	517.0	72.2	27.8	1921	Newport News, Va.
22	221042	MCKS	St. s.	[12] PRESIDENT JEFFERSON	14,174	8,443	516.5	72.2	27.8	1921	Camden, N. J.
23	221645	MDFP	St. s.	[13] PRESIDENT LINCOLN	14,187	8,359	516.5	72.2	27.8	1921	do
24	221314	MCTL	St. s.	[14] PRESIDENT MCKINLEY	14,127	8,400	516.5	72.2	27.8	1921	do
25	221727	MDGV	St. s.	[15] PRESIDENT MADISON	14,187	8,341	516.5	72.2	27.8	1921	do
26	220325	LWVT	St. s.	[16] PRESIDENT MONROE	10,533	6,195	502.1	62.2	28.3	1920	do
27	220987	MCHW	St. s.	[17] PRESIDENT PIERCE	14,123	8,393	517.0	72.2	27.8	1921	Sparrows Point, Md.
28	221054	MCKW	St. s.	[18] PRESIDENT POLK	10,500	6,304	502.1	62.2	28.3	1921	Camden, N. J.
29	221732		St. s.	PRESIDENT ROOSEVELT	2,481	1,687	241.0	46.1	18.4	1921	Mariners Harbor, N. Y.
30	221901	MDJW	St. s.	[19] PRESIDENT ROOSEVELT	14,187	8,345	516.5	72.2	27.8	1922	Camden, N. J.
31	221233	MCSG	St. s.	[20] PRESIDENT TAFT	14,123	8,415	517.0	72.2	27.8	1921	Sparrows Point, Md.
32	220709	MBRD	St. s.	[21] PRESIDENT VAN BUREN	10,533	6,195	502.1	62.2	28.3	1920	Camden, N. J.
33	221374	MCVN	St. s.	[22] PRESIDENT WILSON	14,127	8,319	516.5	72.2	27.8	1921	do
34	150786		St. s.	PRESQUE ISLE	4,578	3,486	406.0	50.0	28.0	1898	Cleveland, Ohio
35	204350		St. s.	Presque Isle	41	35	61.0	17.5	7.8	1907	Erie, Pa.
36	205324		St. s.	PRICE MCKINNEY	4,671	3,433	432.0	54.0	28.0	1908	Lorain, Ohio
37	150146		St. p.	Pride of the River	619	553	175.0	39.0	8.0	1878	San Francisco, Calif.
38	150963		St. s.	Primrose	58	40	70.5	19.3	8.0	1902	Athens, N. Y.
39	96347		St. w.	[23] Princess	181	181	160.0	30.0	4.1	1896	Jeffersonville, Ind.
40	150483		St. s.	Princess	44	22	76.4	15.7	6.4	1890	Boston, Mass.
41	116210		St. p.	[24] Princess	335	335	175.0	37.0	5.8	1888	Jeffersonville, Ind.
42	203445	KVQS	St. s.	Princess	151	103	107.0	22.2	10.7	1906	Baltimore, Md.
43	115833		St. s.	[25] *Princeton*	43	21	57.2	15.6	8.3	1882	Buffalo, N. Y.
44	150876		St. s.	PRINCETON	4,473	3,379	454.0	50.0	28.5	1900	Lorain, Ohio
45	212833	LFBP	St. s.	[26] PRINCETON	5,081	3,049	385.8	52.4	28.5	1912	Kiel, Germany
46	150666		St. p.	PRISCILLA	5,292	2,673	425.8	52.3	18.3	1894	Chester, Pa.
47	150965		St. s.	Priscilla	61	19	82.0	16.0	8.0	1902	Alameda, Calif.
48	223041	MFKN	St. s.	PRISCILLA	6,648	4,160	419.5	56.5	33.3	1924	Camden, N. J.
49	217660		St. s.	Priscilla	54	28	71.1	19.0	7.4	1919	Thomaston, Me.
50	217682	LQFP	St. s.	PROCTOR	2,324	1,396	251.0	43.6	22.2	1919	Superior, Wis.
51	150692		St. w.	Proctor K. Smiley	66	66	92.0	30.0	3.2	1895	Catlettsburg, Ky.
52	91422		St. w.	[27] Progress	90	90	128.0	20.0	3.5	1882	Read's Landing, Minn.
53	150508		St. s.	[28] PROGRESS	2,424	1,761	340.0	42.0	25.0	1892	Superior, Wis.
54	150892		St. s.	Progress	27	18	53.7	15.2	6.5	1901	Madison, Md.
55	216839	LMRS	St. s.	Progress	345	157	125.3	29.9	13.7	1918	Solomons Island, Md.
56	213862		St. s.	Progressive	77	52	70.5	20.7	8.4	1916	W. New Brighton, N. Y.
57	150590		St. s.	Promise	473	295	119.5	38.8	12.0	1892	Detroit, Mich.
58	203020		St. w.	Pronto	94	72	100.0	19.0	6.0	1906	Portland, Oreg.
59	219671		St. s.	Propeller	181	123	94.2	25.0	13.2	1919	Nyack, N. Y.
60	150784		St. s.	Prospector	41	25	61.2	14.6	5.2	1898	Seattle, Wash.
61	150781		St. s.	Prosper	111	52	84.1	18.6	9.6	1898	Port Townsend, Wash.

[1] Formerly st. s. Hygeia.
[2] Formerly st. s. Centennial State.
[3] Formerly (*a* German st. s. Princess Alice. *b* st. s. Princess Matoika.)
[4] Formerly st. s. Golden State.
[5] Formerly (*a* German st. s. Hamburg. *b* U. S. Navy Powhatan. *c* st. s. New Rochelle. *d* st. s. Hudson.)
[6] Formerly st. s. Blue Hen State.
[7] Formerly st. s. Pine Tree State.
[8] Formerly (*a* st. s. Lone Star State. *b* st. s. President Taft.)
[9] Formerly st. s. Wolverine State.
[10] Formerly st. s. Creole State.
[11] Formerly st. s. Silver State.
[12] Formerly st. s. Wenatchee.
[13] Formerly st. s. Hoosier State.

Line No.	Service	Crew	Indicated horsepower	Name of owner	Home port	Address of owner
1	Frt.	49	*2,800	United States Shipping Board	New Orleans, La	Carondelet Building.
2	Pas.	40	1,200	Columbus Trust Co. (N. Y.)	New York, N. Y	Newburgh, N. Y.
3	Frt.	53	*3,000	United States Shipping Board	do	45 Broadway.
4	Frt.	32	1,800	Mahoning Steamship Co. (Ohio)	Cleveland, Ohio	Leader-News Building.
5	Tow.	6	250	Lehigh Valley R. R. Co. (N. J.)	New York, N. Y	143 Liberty Street.
6	Tow.	3	150	United States Spruce Production Corporation	Astoria, Oreg	
7	Tow.	3	109	Cottman Co. (Md.)	Baltimore, Md	Keyser Building.
8	Tow.	7	160	F. W. Darling	Newport News, Va	Hampton, Va.
9	Frt.	4	300	Merrimac River Towing Co. (Mass.)	Gloucester, Mass	Newburyport, Mass.
10	Frt.	18	400	Andrew F. Mahoney	San Francisco, Calif	1 Drumm Street.
11	Pas.	6	500	Mallory Steamship Co. (Me.)	New York, N. Y	Pier 36, North River.
12	Pas.	130	7,000	Dollar Steamship Line (Calif.)	San Francisco, Calif	311 California Street.
13	Pas.	260	8,000	American Palestine Line (N. Y.)	New York, N. Y	1493 Broadway.
14	Pas.	235	*12,000	Dollar Steamship Line (Calif.)	San Francisco, Calif	311 California Street.
15	Pas.	295	6,500	United States Shipping Board	New York, N. Y	45 Broadway.
16	Pas.	115	6,000	Dollar Steamship Line (Calif.)	San Francisco, Calif	311 California Street.
17	Pas.	198	*12,000	United States Shipping Board	Seattle, Wash	841 Railroad Avenue South.
18	Pas.	240	*12,000	do	New York, N. Y	45 Broadway.
19	Pas.	150	7,000	Dollar Steamship Line (Calif.)	San Francisco, Calif	311 California Street.
20	Pas.	145	6,000	do	do	Do.
21	Pas.	120	*12,000	United States Shipping Board	Seattle, Wash	841 Railroad Avenue South.
22	Pas.	210	*13,000	do	do	Do.
23	Pas.	109	*12,000	Dollar Steamship Line (Calif.)	San Francisco, Calif	311 California Street.
24	Pas.	210	*12,000	United States Shipping Board	Seattle, Wash	841 Railroad Avenue South.
25	Pas.	200	*12,000	do	do	Do.
26	Pas.	115	6,000	Dollar Steamship Line (Calif.)	San Francisco, Calif	311 California Street.
27	Pas.	240	*12,000	do	do	Do.
28	Pas.	49	6,000	do	do	Do.
29	Pas.	11	3,500	City of New York	New York, N. Y	Municipal Building.
30	Pas.	130	*15,000	United States Shipping Board	do	45 Broadway.
31	Pas.	238	*12,000	Dollar Steamship Line	San Francisco, Calif	311 California Street.
32	Pas.	115	6,000	do	do	Do.
33	Pas.	240	*12,000	United States Shipping Board	do	369 Pine Street.
34	Frt.	26	1,500	Presque Isle Transportation Co. (W. Va.)	Cleveland, Ohio	110 Kirby Building.
35	Pas.	4	50	Nautical Amusement Co. (Ohio)	do	Rocky River, Ohio.
36	Frt.	22	1,500	Pioneer S. S. Co. (Ohio)	do	Fairport, Ohio.
37	Pas.	17	650	California Transportation Co. (Calif.)	San Francisco, Calif	Pier 30.
38	Tow.	5	183	Cornell Steamboat Co. (N. Y.)	Albany, N. Y	Kingston, N. Y.
39	Pas.	25	258	Valley Line Steamers (Del.)	Memphis, Tenn	
40	Frt.	3	20	Majestic Canning Co. (Me.)	Portland, Me	
41	Frt.	11	686	River Excursion Co. (Del.)	Cincinnati, Ohio	Foot Main Street.
42	Tow.	8	500	Cahill Towing Line (N. J.)	New York, N. Y	140 Broad Street.
43	Tow.	4	120	American Construction Co. (Ohio)	Cleveland, Ohio	
44	Frt.	23	2,000	Pittsburgh Steamship Co. (W. Va.)	Duluth, Minn	Wolvin Building.
45	Tnk.	29	1,500	Standard Oil Co. (N. J.)	New York, N. Y	26 Broadway.
46	Pas.	180	8,500	New England Steamship Co. (Conn.)	Fall River, Mass	
47	Tow.	5	200	Shell Co. of California (Calif.)	San Francisco, Calif	
48	Tnk.	38	3,000	New York Shipbuilding Corporation (N. Y.)	Philadelphia, Pa	Camden, N. J.
49	Tow.	5	90	Doane Tow Boat Co. (Mass.)	Boston, Mass	Lewis Wharf.
50	Frt.	35	1,500	United States Shipping Board	New York, N. Y	45 Broadway.
51	Fer.	4	54	Kenova Wharf & Ferry Co. (W. Va.)	Pittsburgh, Pa	Kenova, W. Va.
52	Tow.	5	200	Tennessee Hoop Co. (Tenn.)	Memphis, Tenn	
53	Frt.	27	1,600	Pioneer S. S. Co. (Ohio)	Cleveland, Ohio	Kirby Building.
54	Misc.	4	100	J. W. Fitzgerald	Savannah, Ga	24 West Thirty-ninth Street
55	Tow.	10	1,000	Bethlehem Shipbuilding Corporation (Del.)	Baltimore, Md	Sparrows Point, Md.
56	Tow.	6	400	Newtown Creek Towing Co. (N. Y.)	New York, N. Y	Long Island City, N. Y.
57	Fer	10	1,400	Detroit & Windsor Ferry Co. (Mich.)	Detroit, Mich	Foot Woodward Avenue.
58	Tow.	7	300	Port of Portland	Portland, Oreg	
59	Tow.	11	750	Suderman & Young Towing Co. (Tex.)	Galveston, Tex	908 United States National Bank Building.
60	Tow.	4	70	Volney C. F. Young	Seattle, Wash	Olympia, Wash.
61	Tow.	9	250	B. L. Jones	do	Bellingham, Wash.

[14] Formerly st. s. Keystone State.
[15] Formerly st. s. Bay State.
[16] Formerly st. s. Panhandle State.
[17] Formerly st. s. Hawkeye State.
[18] Formerly st. s. Granite State.
[19] Formerly st. s. Peninsula State.
[20] Formerly st. s. Buckeye State.
[21] Formerly st. s. Old North State.
[22] Formerly st. s. Empire State.
[23] Formerly st.w. (a) H. W. Buttorff. (b) John Lee.
[24] Formerly st.p. Sunshine.
[25] Formerly st.s. (a) Shaughraun. (b) Alpha.
[26] Formerly German st.s. Sioux.
[27] Formerly st.w. (a) Minnie. (b) Percy Swain.
[28] Formerly st.s. Pathfinder.

Line No.	Official No.	Signal letters	Rig	Name of vessel	Tonnage		Dimensions			When built	Where built
					Gross	Net	Length	Breadth	Depth		
							Feet	*Feet*	*Feet*		
1	3778		St. s.	[1] Protector	40	22	60.2	14.8	6.2	1899	Norfolk, Va.
2	201723		St. p.	PROVIDENCE ⊙	4,365	2,502	279.4	50.0	18.6	1905	Quincy, Mass.
3	220625	MBLR	St. s.	PROVINCETOWN ✚	6,216	3,805	402.6	53.2	32.0	1920	Groton, Conn.
4	150885	KQMR	St. s.	PRUDENCE	292	198	122.3	25.0	14.0	1900	Camden, N. J.
5	217591	LPVW	St. s.	PRUSA ✚⊙	5,113	3,102	390.0	54.2	27.6	1919	Hog Island, Pa.
6	205849	KWSC	St. s.	[2] Puget	449	305	121.5	34.4	9.0	1908	Seattle, Wash.
7	217015	LNFG	St. s.	PUGET SOUND ✚⊙	4,838	3,630	379.1	53.1	27.0	1918	Tacoma, Wash.
8	201964		St. w.	Pup	33	21	54.0	15.6	3.4	1905	Ballard, Wash.
9	150392		St. s.	Puritan	25	14	68.4	15.0	5.0	1887	Portland, Oreg.
10	150602		St. s.	Puritan	132	89	93.0	17.9	9.2	1892	Buffalo, N. Y.
11	150898		St. s.	PURITAN ⊙	1,762	1,267	259.0	40.5	26.6	1901	Toledo, Ohio.
12	208636		St. s.	PUT IN BAY	1,182	731	226.0	46.5	17.6	1911	
13	218795	LSNV	St s.	PUTNAM ✚	3,545	2,174	324.0	46.2	25.0	1919	Newark, N. J.
14	220141		St. s.	PUTNAM	294	164	146.3	20.2	10.9	1920	Long Island City, N. Y.
15	116371		St. w.	[3] Pyramid	603	457	161.0	27.5	7.0	1890	San Francisco, Calif.
16	217954	LQVP	St. s.	PYTHON ✚	2,153	1,280	250.5	43.7	20.1	1919	Manitowoc, Wis.
17	211152		St. s.	Q. A. GILLMORE	99	51	71.0	20.0	12.5	1913	Cleveland, Ohio.
18	219524	LVKT	St. s.	QUAKER CITY ✚⊙	4,961	3,032	390.0	54.2	27.8	1920	Hog Island, Pa.
19	126076	JWRL	St. s.	[4] *Quantico* ⊙	2,461	1,391	280.0	40.7	15.8	1882	Chester, Pa.
20	20587	JVWG	St. s.	[5] *Queen* ⊙	2,727	1,672	331.2	38.5	21.2	1882	Philadelphia, Pa.
21	20605		St. s.	Queen	42	18	64.0	16.0	6.0	1892	Astoria, Oreg.
22	20627		St. s.	Queen	24	16	54.0	14.5	5.5	1900	San Francisco, Calif.
23	217551	LPTD	St. s.	[6] QUEEN ✚⊙	2,592	1,604	251.0	43.6	26.1	1919	Wyandotte, Mich.
24	20612		St. s.	QUEEN CITY	4,070	3,367	401.4	48.0	23.7	1896	Cleveland, Ohio.
25	20614		St. w.	Queen City	624	624	236.0	44.0	7.0	1897	Cincinnati, Ohio.
26	203355		St. s.	Queen City	24	17	53.2	13.3	5.6	1906	Buffalo, N. Y.
27	20582		St. s.	Queen Mab	19	9	51.6	13.4	4.6	1880	Tottenville, N. Y.
28	202347		St. s.	QUEENS	1,954	1,329	246.4	46.1	18.4	1905	Sparrows Point, Md.
29	200379		St. s.	Quequechan	76	37	75.3	20.1	8.2	1903	Bath, Me.
30	20581		St. s.	Quickstep	231	128	144.8	19.9	9.9	1879	Noank, Conn.
31	20617		St. w.	Quickstep	343	233	123.8	24.8	4.4	1898	Seattle, Wash.
32	220250	LWTF	St. s.	QUILLWARK ✚	6,034	4,445	402.6	53.0	32.2	1920	Oakland, Calif.
33	220985	MCHT	St. s.	Quinault ✚⊙	1,138	610	210.0	43.1	15.4	1921	Portland, Oreg.
34	222706	MDWB	St. s.	[7] QUINCY ✚	4,236	3,193	350.5	51.0	22.6	1909	Sunderland, England.
35	208762		St. s.	QUINCY A. SHAW ✚	6,336	5,013	501.0	54.0	30.0	1911	Lorain, Ohio.
36	20631		St. s.	Quinnat	31	14	63.0	16.0	6.3	1901	San Francisco, Calif.
37	217118	LNKM	St. s.	Quinnesecо (composite)	2,445	1,440	266.8	45.7	22.2	1918	Savannah, Ga.
38	219309	LTWM	St. s.	QUINNIPIAC ✚	6,202	3,844	409.6	54.4	27.4	1919	Groton, Conn.
39	217144	LNMR	St. s.	QUISTCONCK ✚⊙	5,144	3,072	390.0	54.2	27.6	1918	Hog Island, Pa.
40	218370	LRSD	St. s.	Quittacas ✚	4,767	2,950	379.4	53.1	27.0	1919	Tacoma, Wash.
41	20628		St. s.	Quoddy	30	8	59.0	15.1	6.2	1900	Dennysville, Me.
42	219419		St. s.	Quoque	183	105	92.5	25.1	15.7	1919	Wilmington, Del.
43	110893		St. s.	R. Miller	83	56	75.1	18.5	6.8	1891	Astoria, Oreg.
44	111336		St. s.	R. B. Douglas	176	87	127.0	20.5	9.1	1901	Pocomoke City, Md.
45	207476		St. w.	R. C. Brown	184	116	120.6	24.0	6.0	1910	Oshkosh, Wis.
46	77241		St. o.	[8] R. C. Reynolds	469	386	135.6	29.8	11.7	1896	Noank, Conn.
47	110896		St. s.	R. C. Veit	192	96	106.2	23.8	12.2	1891	Athens, N. Y.
48	221897	MDJV	St. s.	R. D. LEONARD	1,778	1,082	265.9	39.2	19.6	1922	Wilmington, Del.
49	201815		St. s.	R. E. DOVILLE	102	69	120.5	28.0	7.0	1905	Toledo, Ohio.
50	213683		St. s.	[9] R. E. Matton	29	18	62.5	14.9	7.8	1915	Benton Harbor, Mich.
51	214488		St. s.	R. G. Cooper	28	19	53.0	14.0	5.9	1916	Manitowoc, Wis.
52	110549		St. s.	R. G. Townsend	83	41	81.6	20.5	8.5	1882	Philadelphia, Pa.
53	111046		St. s.	R. J. Barrett	109	54	84.0	21.5	10.2	1893	Athens, N. Y.
54	200183		St. s.	R. J. Foster	45	31	70.0	16.6	7.0	1903	New Baltimore, N. Y.
55	221169	MCQN	St. s.	R. J. HANNA ✚ⓐ	7,095	4,388	435.0	56.2	33.4	1921	Oakland, Calif.
56	110702		St. s.	R. J. Moran	75	37	76.0	19.3	9.1	1886	Athens, N. Y.
57	219914		St. w.	R. J. Stewart	63	63	90.4	20.5	3.9	1920	St. Joseph, Mo.
58	204701		St. s.	[10] R. L. AGASSIZ ✚	6,530	4,910	532.0	56.2	31.0	1907	Chicago, Ill.
59	162391		St. s.	[11] R. M. Shanklin	163	97	104.0	30.0	9.0	1905	Tottenville, N. Y.
60	111124	KRJN	St. s.	R. M. Waterman	174	74	91.0	23.5	10.8	1896	New London, Conn.
61	207693		St. s.	R. P. REIDENBACH	71	37	68.7	17.0	11.0	1910	Cleveland, Ohio.
62	77532		St. s.	[12] R. R. RICHARDSON	4,046	2,925	414.0	50.0	28.0	1902	Lorain, Ohio.
63	211119		St. s.	[13] R. T. Crane	166	128	82.0	23.5	6.1	1913	Bridgeport, Conn.
64	110910		St. s.	R. T. Roy	23	15	54.0	14.2	5.7	1891	Cleveland, Ohio.
65	218515	LSBF	St. s.	[14] R. Granger Benson	177	30	95.5	24.7	12.2	1919	Green Bay, Wis.
66	220673	MBPS	St. s.	Racehorse ✚	164	101	94.5	24.8	12.0	1920	Eastport, Md.
67	212670		St. s.	RACINE	65	31	68.7	17.0	11.0	1914	Cleveland, Ohio.
68	110460	KGSR	St. s.	*Radha*	255	116	145.0	20.0	12.2	1881	Newburgh, N. Y.
69	111443		St. s.	RADIANT	81	55	74.0	18.0	9.0	1903	Philadelphia Pa.

[1] Formerly st.s. Bentley.
[2] Formerly st.s. Vashonian.
[3] Formerly st.p. Sunol.
[4] Formerly st.s. Chattahoochee.
[5] Formerly st.s. Queen of the Pacific.
[6] Formerly st.s. Lake Flovilla.
[7] Formerly (a German st. s. Vogesen, (b U. S. Navy Quincy.

Line No.	Service	Crew	Indicated horsepower	Name of owner	Home port	Address of owner
1	Tow.	1	100	Norfolk Lighterage Co. (Va.)	Norfolk, Va	
2	Frt.	240	5,500	New England Steamship Co. (Conn.)	Fall River, Conn	New York, N. Y.
3	Frt.	50	[8] 2,800	United States Shipping Board	New London, Conn	Groton, Conn.
4	Tow.	16	750	Martha E. Munn	Philadelphia, Pa	645 Drexel Building.
5	Frt.	43	[9] 3,000	United States Shipping Board	do	Bourse Building.
6	Fer.	10	340	Puget Sound Navigation Co. (Nev.)	Seattle, Wash	32 Colman Dock.
7	Frt.	50	2,500	United States Shipping Board	Tacoma, Wash	
8	Tow.	3	25	John C. Green	Eagle, Alaska	Fairbanks, Alaska.
9	Tow.	7	150	B. L. Jones	Seattle, Wash	Bellingham, Wash.
10	Frt.	4	100	Eclipse Lighterage & Transportation Co. (N. J.).	New York, N. Y	30 East Forty-second Street.
11	Pas.	32	1,700	Michigan Transit Co. (Ill.)	Chicago, Ill	Municipal Pier.
12	Pas.	60	3,000	Ashley & Dustin Steamers Line (Mich.)	Detroit, Mich	
13	Frt.	37	[10] 1,500	United States Shipping Board	Newark, N. J	Kearny, N. J.
14	Frt.	2	400	New York Canal & Great Lakes Corporation (Del.).	New York, N. Y	11 Moore Street.
15	Frt.	9	120	California Salt Co. (Del.)	San Francisco, Calif	200 Bush Street.
16	Frt.	42	1,250	United States Shipping Board	Milwaukee, Wis	Manitowoc, Wis.
17	Tow.	5	400	Great Lakes Towing Co. (N. J.)	Cleveland, Ohio	
18	Frt.	41	[11] 2,500	United States Shipping Board	Philadelphia, Pa	Bourse Building.
19	Frt.	35	2,400	Merchants & Miners' Transportation Co. (Md.).	Baltimore, Md	German and Light Streets.
20	Pas.	82	3,000	Pacific Steamship Co. (Me.)	Tacoma, Wash	Arthur Rust Building.
21	Fsh.	3	49	Allman-Hubble Tug Boat Co. (Wash.)	Seattle, Wash	Hoquiam, Wash.
22	Tow.	3	40	Alaska Packers Association (Calif.)	San Francisco, Calif	111 California Street.
23	Frt.	31	1,300	Queen Steamship Corporation (Del.)	Duluth, Minn	McDougall Terminal.
24	Frt.	30	1,700	Pittsburgh Steamship Co. (W. Va.)	do	Wolvin Building.
25	Pas.	50	1,214	Louisville & Cincinnati Packet Co. (Ky.)	Cincinnati, Ohio	Foot Main Street.
26	Tow.	2	25	State of New York	Buffalo, N. Y	Foot Porter Avenue.
27	Frt.	3	45	Charles G. Johnson, Sr	New York, N. Y	Jersey City, N. J.
28	Fer.	15	3,500	City of New York (N. Y.)	do	Municipal Building.
29	Frt.	2	200	Staples Transportation Co. (Me.)	Fall River, Mass	404 Davol Street.
30	Fsh.	23	350	Fisheries Products Co. (N. C.)	Wilmington, N. C	
31	Pas.	18	300	Alaska Rivers Navigation Co. (Alaska)	Seward, Alaska	
32	Frt.	43	[12] 2,800	United States Shipping Board	San Francisco, Calif	369 Pine Street.
33	Frt.	25	625	Hart-Wood Lumber Co. (Calif.)	do	1 Drumm Street.
34	Frt.	34	2,500	Quincy Steamship Co. (N. Y.)	New York, N. Y	11 Broadway.
35	Frt.	32	1,760	Calumet Transportation Co. (Ohio)	Cleveland, Ohio	Leader-News Building.
36	Ten.	3	75	Alaska Packers Association (Calif.)	San Francisco, Calif	111 California Street.
37	Frt.	39	1,400	Coastwise S. S. Co. (Va.)	Norfolk, Va	
38	Frt.	44	[13] 2,500	United States Shipping Board	New London, Conn	Groton, Conn.
39	Frt.	42	[14] 2,500	do	Philadelphia, Pa	Bourse Building.
40	Frt.	41	2,500	do	Tacoma, Wash	
41	Pas.	2	90	Massachusetts Steamship Co.	Boston, Mass	Somerville, Mass.
42	Tow.	6	490	Long Island R. R. Co. (N. Y.)	New York, N. Y	Long Island City, N. Y.
43	Tow.	4	125	Knappton Towboat Co. (Wash.)	Astoria Building	Knappton, Wash.
44	Fsh.	26	250	Morris Fisher Co. (Va.)	Reedville, Va	
45	Frt.	10	200	H. W. Carter	Milwaukee, Wis	Oshkosh, Wis.
46	Pas.	7	200	R. F. Daly (Del.)	New York, N. Y	322 East Thirtieth Street.
47	Tow.	10	500	Lutcher & Moore Lumber Co. (Tex.)	Port Arthur, Tex	Orange, Tex.
48	Tnk.	21	750	Atlantic Refining Co. (Pa.)	Philadelphia, Pa	260 South Broad Street.
49	Drg.	9	250	Doville Lake Sand & Gravel Co	Toledo, Ohio	
50	Tow.	3	200	David G. Roberts	Albany, N. Y	Champlain, N. Y.
51	Fsh.	5	75	J. Wheaton	Port Huron, Mich	
52	Tow.	8	348	Cornell Steamboat Co. (N. Y.)	Albany, N. Y	Kingston, N. Y.
53	Tow.	5	400	Edward E. Barrett	New York, N. Y	Weehawken, N. J.
54	Tow.	4	124	Cornell Steamboat Co. (N. Y.)	Albany, N. Y	Kingston, N. Y.
55	Tnk.	37	3,000	Standard Oil Co. (Calif.)	San Francisco, Calif	225 Bush Street.
56	Tow.	7	150	Cahill Towing Line (N. J.)	New York, N. Y	140 Broad Street.
57	Tow.	3	148	Pioneer Sand Co. (Mo.)	Kansas City, Mo	St. Joseph, Mo.
58	Frt.	32	1,800	Calumet Transportation Co. (Ohio)	Cleveland, Ohio	Leader-News Building.
59	Tow.	6	385	Crew Levick Co. (Pa.)	Philadelphia, Pa	219 North Broad Street.
60	Tow.	8	250	Thames Tow Boat Co. (Conn.)	New London, Conn	Bank Street.
61	Tow.	4	250	Great Lakes Towing Co. (N. J.)	Cleveland, Ohio	1060 Union Trust Building.
62	Frt.	23	1,500	Pittsburgh Steamship Co. (W. Va.)	Duluth, Minn	Wolvin Building.
63	Frt.	4	60	Crance Co. (Conn.)	Bridgeport, Conn	
64	Frt.	2	135	S. L. Boutin Fish Co	Duluth, Minn	Bayfield, Wis.
65	Tow.	13	450	East Jersey R. R. & Terminal Co. (N. J.)	New York, N. Y	11 Broadway.
66	Tow.	11	450	United States Shipping Board	Norfolk, Va	
67	Tow.	4	400	Great Lakes Towing Co. (N. J.)	Duluth, Minn	N. P. Dock.
68	Frt.	17	750	New York & Louisiana Transportation Co. (La.).	New Orleans, La	1103 Hibernia Building.
69	Tow.	5	250	D. T. Sheridan	Philadelphia, Pa	127 Walnut Street.

[8] Formerly st. s. John G. Carlisle.
[9] Formerly st. s. Veronica L.
[10] Formerly st. s. William A. Hawgood.
[11] Formerly Barge Penoles.
[12] Formerly st. s. J. M. Jenks.
[13] Formerly st. s. Smith Bros.
[14] Formerly st. s. Guardian.

Line No.	Official No.	Signal letters	Rig	Name of vessel	Tonnage		Dimensions			When built	Where built
					Gross	Net	Length	Breadth	Depth		
							Feet	*Feet*	*Feet*		
1	211610	LDFT	St. s.	RADIANT ⊙	2,487	1,258	250.0	43.0	26.0	1913	Cleveland, Ohio
2	222342		St. s.	RADIO	21	14	41.2	13.2	5.2	1922	Buffalo, N. Y.
3	222888		St. s.	Radio	189	94	94.2	25.0	13.2	1923	Brooklyn, N. Y.
4	220477		St. s.	Radium	107	54	79.0	24.1	7.5	1920	Rockland, Me.
5	105323		St. s.	Radnor	45	22	68.9	15.6	7.0	1873	Baltimore, Md.
6	111109		St. s.	Radnor	122	83	80.2	22.7	10.8	1896	South Amboy, N. J.
7	216203	LKJN	St. s.	RADNOR ✚⊙	7,699	5,598	434.3	57.7	27.1	1918	Chester, Pa.
8	208211		St. s.	Rainbow	29	20	56.7	15.5	6.3	1910	Erie, Pa.
9	111268	KPRS	St. s.	Rainier ⊙	1,410	818	204.9	38.0	21.3	1900	Hoquiam, Wash.
10	215818	LIISG	St. s.	[1] RAJAH ✚⊙	2,264	1,350	283.5	42.1	18.8	1902	Bremerhaven, Germany.
11	110081		St. s.	Raleigh	260	205	119.1	23.2	8.2	1872	Portsmouth, Va.
12	203422	KVNS	St. s.	RALEIGH	1,185	805	222.5	33.0	21.3	1906	Sparrows Point, Md.
13	202894		St. w.	[2] RALPH HICKS	76	76	110.8	20.1	3.4	1902	St. Louis, Mo.
14	222698		St. s.	RALPH H. SIDWAY	28	19	53.1	15.2	8.2	1922	Buffalo, N. Y.
15	221673		St. s.	RALPH J. PALUMBO	755	513	162.3	40.0	14.2	1921	Chelsea, Mass.
16	125711		St. s.	[3] Rambler	188	128	123.0	25.3	10.0	1879	Greenpoint, N. Y.
17	202967		St. s.	Rambler	30	27	45.0	12.0	2.6	1906	Drummond, Mich.
18	27644		St. s.	[4] Ramona	24	18	49.5	13.5	5.0	1891	Poughkeepsie, N. Y.
19	111474	KSNL	St. p.	Ramona	417	263	118.0	29.0	12.2	1903	Alameda, Calif.
20	110718		St. s.	Rancocas	150	122	95.8	22.5	8.3	1886	Wilmington, Del.
21	208158	LBRK	St. s.	RANCOCAS	106	71	79.0	20.0	9.2	1910	Camden, N. J.
22	77077		St. w.	[5] Ranger	198	141	132.8	27.5	4.2	1892	Pittsburgh, Pa.
23	110534		St. s.	Ranger	213	115	137.4	21.2	12.0	1882	Mystic, Conn.
24	111240		St. s.	Ranger	34	6	58.8	14.3	5.5	1899	Hoquiam, Wash.
25	222994		St. w.	Ranger	23	23	66.0	16.0	2.8	1919	Hermann, Mo.
26	111430		St. p.	Ransom B. Fuller ⊙	2,329	1,617	317.5	40.1	14.0	1902	Bath, Me.
27	110900		St. s.	Rapid Transit	192	91	98.0	30.8	7.4	1891	Hadlock, Wash.
28	111445		St. s.	Rappahannock	146	71	121.0	19.9	8.2	1903	Pocomoke City, Md.
29	212445		St. s.	Ray	22	15	42.0	12.6	5.8	1914	Manitowoc, Wis.
30	111317		St. s.	Raymond	36	26	54.9	13.6	6.3	1900	Brunswick, Ga.
31	202779		St. s.	Raymond	33	22	51.7	15.0	5.5	1906	Hartford, Conn.
32	203448	KVPF	St. s.	Raymond	595	350	182.4	38.0	13.0	1906	Prosper, Oreg.
33	205986		St. w.	Raymond	32	32	88.4	16.0	3.2	1909	Raymond City, W. Va.
34	208205		St. s.	Raymond	27	21	52.8	15.4	6.0	1910	Erie, Pa.
35	110509		St. w.	Raymond Horner	688	688	195.0	45.0	6.7	1882	Pittsburgh, Pa.
36	210519	LCNT	St. s.	RAYO ⊙	3,663	2,223	321.7	46.2	27.5	1912	Camden, N. J.
37	220864	MCBN	St. s.	REAPER ⊙	6,774	5,160	416.8	56.1	32.7	1920	Bath, Me.
38	110232		St. s.	*Rebecca*	39	19	67.0	14.0	6.7	1874	Camden, N. J.
39	111352		St. w.	Rebecca	254	254	163.4	46.0	4.2	1901	Parkersburg, W. Va.
40	110667		St. s.	*Record*	59	30	68.4	17.0	8.0	1884	Cleveland, Ohio
41	221062	MCLD	St. s.	[6] REDBIRD ⊙	3,285	1,965	324.0	46.2	25.0	1921	Port Jefferson, N. Y.
42	200987		St. s.	Redfield, jr	30	20	46.0	12.6	6.0	1904	Oshkosh, Wis.
43	221063	MCLF	St. s.	[7] REDMAN ⊙	3,285	1,965	324.0	46.2	25.0	1921	Port Jefferson, N. Y.
44	214849	LGTR	St. s.	Redwood ⊙	1,793	1,045	226.4	41.8	23.1	1917	Bellingham, Wash.
45	110796		St. s.	Red Ash	117	58	92.6	22.0	9.6	1888	Brooklyn, N. Y.
46	111411		St. s.	RED BANK	1,016	501	200.0	44.0	17.3	1902	Wilmington, Del.
47	111067		St. w.	Red Bluff	246	185	150.5	33.0	3.2	1894	Sacramento, Calif.
48	207553		St. s.	Red Jacket	136	90	92.1	17.6	9.7	1910	Tonawanda, N. Y.
49	219442	LVFT	St. s.	RED MOUNTAIN ✚	5,395	3,360	400.7	54.2	30.2	1919	Pensacola, Fla.
50	76793		St. w.	[8] Red Wing	98	98	134.0	22.5	4.2	1889	Winona, Minn.
51	111405	KRPW	St. s.	REDONDO ⊙	1,130	680	188.0	38.0	19.3	1902	Toledo, Ohio
52	162330		St. s.	Redondo	77	42	65.8	20.0	9.2	1904	Hoquiam, Wash.
53	203596		St. w.	Reform	627	560	178.0	40.0	6.0	1898	Wood Island, Calif.
54	110987		St. s.	REFUGE	33	23	54.2	15.0	6.9	1892	Wilmington, Del.
55	76498		St. s.	[9] Regina B	79	48	62.0	18.0	5.6	1884	New Haven, Conn.
56	110948		St. s.	*Regis*	91	45	76.5	19.5	8.6	1891	Camden, N. J.
57	77456		St. s.	[10] REGULUS	4,805	3,298	416.0	50.0	28.0	1901	Cleveland, Ohio
58	8926		St. s.	[11] Reichert Brothers	85	42	75.0	19.0	9.0	1873	Philadelphia, Pa.
59	219866	LWGQ	St. s.	Reindeer ✚	164	101	94.5	24.8	12.0	1920	Eastport, Md.
60	111423		St. s.	Reliable	50	34	73.1	17.4	6.0	1902	Astoria, Oreg.
61	215855		St. s.	Reliable	89	60	77.4	21.9	8.6	1917	West New Brighton, N. Y.
62	86436		St. s.	[12] RELIABLE NO. 1	62	28	70.0	18.0	8.0	1898	Wilmington, Del.
63	21961		St. s.	Reliance	98	70	90.0	22.5	7.5	1870	Philadelphia, Pa.

[1] Formerly German st. s. Rajah.
[2] Formerly st. w. Albermatla.
[3] Formerly st. s. Caroline Peene.
[4] Formerly st. s. Young America.
[5] Formerly st. w. John W. Alles.
[6] Formerly st. s. Conimicut.
[7] Formerly st. s. Beezelake.
[8] Formerly st. w. Juniata.

Line No.	Service	Crew	Indicated horse-power	Name of owner	Home port	Address of owner
1	Tnk.	28	1,400	Standard Transportation Co. (Del.)	New York, N. Y.	26 Broadway.
2	Fsh.	4	40	Edward Mang	Buffalo, N. Y.	La Salle, N. Y.
3	Tow.	8	450	Hainesport Mining & Transportation Co. (N. J.).	Philadelphia, Pa.	Beach and Berks Streets.
4	Frt.	4	75	Charles E. Bicknell	Rockland, Me.	Main Street.
5	Tow.	7	125	Joseph H. Mullen	Baltimore, Md.	3011 Frisby Street.
6	Tow.	5	400	Pennsylvania R. R. Co. (Pa.)	New York, N. Y.	Jersey City, N. J.
7	Frt.	47	2,600	United States Shipping Board	Philadelphia, Pa.	Bourse Building.
8	Fsh.	3	35	Charles A. Mattison	Sandusky, Ohio	Vermilion, Ohio.
9	Frt.	27	1,000	Atlas Steamship Co. (Calif.)	San Francisco, Calif.	2 Pine Street.
10	Frt.	39	900	Rajah Steamship Co. (La.)	New Orelans, La.	Louisiana Boulevard.
11	Frt.	12	335	North River Steamboat Co. (N. Y.)	New York, N. Y.	95 Liberty Street.
12	Frt.	17	1,200	Saginaw-Bay City Steamship Co. (Mich.)	Port Huron, Mich.	Saginaw, Mich.
13	Pas.	27	86	Arkansas Steamship Co. (Ark.)	Memphis, Tenn.	
14	Fer.	2	180	Nigara Ferry Co. (N. Y.)	Buffalo, N. Y.	Grand Island, N. Y.
15	Fer.	7	700	City of Boston (Mass.)	Boston, Mass.	City Hall.
16	Frt.	7	150	Rambler Corporation (Del.)	New York, N. Y.	24 State Street.
17	Tow.	2	50	John Jackway	Erie, Pa.	Ashtabula, Ohio.
18	Pas.	3	25	Nelson Weeks	Albany, N. Y.	Athens, N. Y.
19	Fer.	6	700	San Diego & Coronado Ferry Co. (Calif.)	San Diego, Calif.	
20	Frt.	5	100	United States Gypsum Transportation Co. (N. Y.).	New York, N. Y.	17 State Street.
21	Tow.	4	350	Hainesport Mining & Transportation Co. (N. J.).	Philadelphia, Pa.	Beach and Berk Streets.
22	Tow.	13	475	Pittsburgh Coal Co. (Pa.)	Pittsburgh, Pa.	Oliver Building.
23	Fsh.	32	250	Fisheries Products Co. (N. C.)	Wilmington, N. C.	
24	Tow.	2	100	Allman-Hubble Tug Boat Co. (Wash.)	Seattle, Wash.	Hoquiam, Wash.
25	Tow.	4	35	St. Charles Sand & Material Co. (Mo.)	St. Louis, Mo.	St. Charles, Mo.
26	Pas.	90	1,600	Eastern Steamship Lines (Me.)	Portsmouth, N. H.	Eliot, Me.
27	Frt.	12	70	Star Streamship Co. (Wash.)	Seattle, Wash.	
28	Fsh.	25	225	Morris Fisher Co. (Va.)	Reedville, Va.	
29	Fsh.	5	25	Leonard J. Johnson	Grand Haven, Mich.	Ludington, Mich.
30	Tow.	5	50	Jacksonville Lighterage Co. (Fla.)	Jacksonville, Fla.	
31	Frt.	4	90	Hartford & New York Transportion Co. (Conn.).	Hartford, Conn.	
32	Frt.	18	425	Sudden & Christenson (Calif.)	San Francisco, (Calif.)	250 California Street.
33	Tow.	3	45	Richland Coal Co. (W. Va.)	Pittsburgh, Pa.	Wheeling, W. Va.
34	Fsh.	4	50	Elmer A. Stein	Milwaukee, Wis.	Sheboygan, Wis.
35	Tow.	36	1,183	Pittsburgh Coal Co (Pa.)	Pittsburgh, Pa.	Oliver Building.
36	Tnk.	32	1,800	Standard Transportation Co. (Del.)	New York, N. Y.	26 Broadway.
37	Tnk.	33	2,900	Texas Steamship Co. (N. Y.)	do	17 Battery Place.
38	Tow.	4	125	Philadelphia Transportation & Lighterage Co. (N. J.).	Philadelphia, Pa.	
39	Drg.	14	310	Rodgers Sand Co. (Pa.)	Pittsburgh, Pa.	1 Wood Street.
40	Tow.	5	225	Union Towing & Wrecking Co. (W. Va.)	Duluth, Minn.	
41	Frt.	31	1,600	Redbird Steamship Corportation (Del.)	Wilmington, Del.	Du Pont Building.
42	Pas.	2	40	Henry H. Nettekoven	Milwaukee, Wis.	Oshkosh, Wis.
43	Frt.	30	1,600	Redman Steamship Corporation (Del.)	Wilmington, Del.	Du Pont Building.
44	Frt.	31	100	Pacific American Fisheries (Me.)	Seattle, Wash.	South Bellingham, Wash.
45	Tow.	6	450	Red Ash Towing Line (Del.)	New York, N. Y.	11 Moore Street.
46	Fer.	10	1,000	Central R. R. Co. of New Jersey (N. J.)	do	143 Liberty Street.
47	Frt.	30	160	Sacramento Transportation Co. (Calif.)	San Francisco, Calif.	Sacramento, Calif.
48	Frt.	4	85	Harry A. Killian	Albany, N. Y.	Kingston, N. Y.
49	Frt.	45	[9] 3,000	United States Shipping Board	Pensacola, Fla.	
50	Pas.	18	300	Ralph E. Gache	Cincinnati, Ohio	3560 Estes Place.
51	Pas.	22	900	Alaska Steamship Co. (Nev.)	New York, N. Y.	120 Broadway.
52	Pas.	6	350	Pacific American Fisheries (Me.)	Seattle, Wash.	Bellingham, Wash.
53	Pas.	17	375	California Transportation Co. (Calif.)	San Francisco, Calif.	Pier 3.
54	Fer.	5	100	Society for the Reformation of Juvenile Delinquents (N. Y.).	New York, N. Y.	Randall's Island, N. Y.
55	Frt.	3	100	City of New York	do	Municipal Building.
56	Tow.	7	250	Savannah Lighterage & Transfer Co. (Ga.)	Savannah, Ga.	
57	Frt.	20	1,700	Interlake Steamship Co. (Ohio)	Cleveland, Ohio	Fairport, Ohio.
58	Tow.	5	150	Reichert Towing Line (N. Y.)	New York, N. Y.	85 Commercial Street.
59	Tow.	9	450	United States Shipping Board	Annapolis, Md.	
60	Tow.	4	250	Schafer Brother Logging Co. (Wash.)	Seattle, Wash.	Montesano, Wash.
61	Tow.	5	350	Lawrence D. Pearce	New York, N. Y.	112 Johnson Avenue, Staten Island.
62	Tow.	5	200	State of New York	Albany, N. Y.	53 Lancaster Street.
63	Tow.	7	500	Francis W. Moore	New York, N. Y.	1353 Dean Street.

[9] Formerly st. s. J. P. Thomas.
[10] Formerly st. s. John J. Albright.
[11] Formerly st. s. {a Egbert Myers. b Genesta.
[12] Formerly st. s. {a Gem. b S. O. Co. No. 11. c W. M. J Peoples. d Gem. e Edward L. Fuller. f Stanley Barton.

Line No.	Official No.	Signal letters	Rig	Name of vessel	Tonnage		Dimensions			When built	Where built
					Gross	Net	Length	Breadth	Depth		
							Feet	*Feet*	*Feet*		
1	105991		St. s.	[1] Reliance	75	37	84.0	18.0	8.0	1881	Camden, N. J.
2	110842		St. s.	Reliance	94	47	92.2	21.2	10.5	1889	Benecia, Calif.
3	110878		St. s.	RELIANCE	150	23	96.0	20.3	10.0	1890	Dubuque, Iowa
4	111278		St. s.	Reliance	98	51	118.0	20.5	6.5	1900	Portland, Oreg.
5	200104		St. s.	Reliance	62	42	70.6	17.6	7.8	1903	Long Island City, N. Y.
6	204480		St. w.	Reliance	291	171	120.0	25.6	4.6	1907	St. Michael, Alaska
7	214117		St. w.	[2] Reliance	204	126	136.6	26.0	4.7	1916	Elizabeth, Pa.
8	95227		St. s.	[3] Relief	79	54	75.9	18.0	9.6	1873	Chester, Pa.
9	110655	KCSM	St. s.	*Relief*	210	8	112.0	22.5	12.6	1884	Philadelphia, Pa.
10	110706		St. s.	*Relief*	16	14	63.0	9.6	6.6	1884	Camden, N. J.
11	110886		St. s.	*Relief*	242	113	128.7	23.0	12.1	1891	Philadelphia, Pa.
12	203513		St. w.	Relief	229	198	117.5	22.5	4.7	1906	Blalock, Oreg.
13	203988	KWBH	St. s.	RELIEF ✚⊙	889	322	184.6	30.2	20.6	1907	Wilmington, Del.
14	207224		St. w.	Relief	49	49	91.0	23.4	3.0	1910	Point Pleasant, W. Va.
15	214263		St. w.	Relief	44	37	64.0	15.6	3.0	1916	Coquille, Oreg.
16	218189	LRJQ	St. s.	REMUS ✚	4,744	2,931	379.9	53.1	26.9	1919	Tacoma, Wash.
17	210175		St. s.	RENOWN	4,154	2,098	373.0	52.0	25.0	1912	Lorain, Ohio
18	111302		St. s.	RENSSELAER	4,472	3,411	454.0	50.0	24.0	1900	Cleveland, Ohio
19	206501		St. p.	RENSSELAER	2,690	1,796	317.3	42.5	12.5	1909	Newburgh, N. Y.
20	220136		St. s.	RENSSELAER	294	164	146.3	20.2	10.9	1920	Long Island City, N. Y.
21	215452	LHQN	St. s.	[4] REPUBLIC ✚△	17,910	10,810	599.5	68.3	24.4	1907	Belfast, Ireland
22	219636	LVRC	St. s.	[5] REPUBLIC ✚⊙	5,056	3,700	391.8	51.3	28.8	1920	Wilmington, Del.
23	18759		St. s.	[6] Rescue	32	16	59.5	15.6	6.0	1873	Norfolk, Va.
24	110691		St. s.	Rescue	75	37	79.2	19.0	9.0	1886	Camden, N. J.
25	120982		St. w.	[7] Rescue	81	81	120.0	26.0	3.8	1894	Jeffersonville, Ind.
26	10514		St. s.	[8] Reserve	90	52	72.0	20.6	7.8	1863	New York, N. Y.
27	24368		St. s.	[9] Reserve	225	140	149.0	25.5	8.7	1864	Brooklyn, N. Y.
28	202927		St. s.	Resolute	68	46	89.0	17.0	6.5	1906	Mobile, Ala.
29	205311	KWQF	St. s.	[10] RESOLUTE	294	199	122.3	25.0	14.0	1908	Camden, N. J.
30	206748		St. s.	Resolute	20	13	40.7	14.6	4.5	1909	Milford, Del.
31	212379		St. w.	Resolute	60	60	108.0	21.6	3.2	1914	Paducah, Ky.
32	214265	LGDP	St. s.	RESOLUTE ⊙	453	219	135.0	30.0	16.0	1916	Ashtabula, Ohio
33	110248		St. s.	*Restless*	53	26	75.9	16.0	6.0	1875	Algiers, La.
34	200963		St. s.	Restless	475	291	140.0	30.5	12.5	1904	Noank, Conn.
35	204562		St. s.	Restless	64	27	79.0	18.6	9.1	1907	San Francisco, Calif.
36	218780		St. s.	Restless	133	90	80.0	23.1	10.7	1918	New Baltimore, N. Y.
37	136052		St. s.	[11] *Revere*	153	76	102.0	21.6	9.0	1889	Philadelphia, Pa.
38	110883		St. s.	Reverie	92	53	112.1	16.7	8.7	1890	Greenpoint, N. Y.
39	213299		St. w.	Richard	71	71	90.0	18.6	4.3	1915	Beardstown, Ill.
40	210354		St. s.	RICHARD FITZGERALD	167	110	82.0	22.0	12.0	1912	Manitowoc, Wis.
41	110335	JSPL	St. s.	Richard Holyoke ⊙	181	90	115.6	24.3	11.8	1877	Seabeck, Wash.
42	110971	KLGF	St. s.	RICHARD PECK ⊙	2,906	1,819	303.3	48.0	17.8	1892	Wilmington, Del.
43	213078		St. w.	[12] Richard Roe	94	94	125.0	23.2	4.3	1915	Jeffersonville, Ind.
44	211287		St. s.	RICHARD TRIMBLE	7,607	5,868	580.0	58.0	32.0	1913	Lorain, Ohio
45	219389	LVCK	St. s.	[13] Richard J. Barrett	176	29	95.5	24.7	12.2	1919	Green Bay, Wis.
46	86582		St. s.	[14] RICHARD J. REISS ✚⊙	4,503	3,526	430.0	50.0	28.5	1901	Cleveland, Ohio
47	222849	MFBV	St. s.	RICHARD V. LINDABURY	7,940	6,213	586.3	60.2	28.0	1923	Lorain, Ohio
48	136152		St. s.	[15] Richard V. Stuart	94	47	84.4	21.0	9.7	1890	Noank, Conn.
49	95401		St. s.	[16] Richmond	78	40	82.0	19.0	8.8	1875	Philadelphia, Pa.
50	111261	KPQH	St. s.	RICHMOND ⊙	401	196	135.0	27.5	15.7	1899	....do....
51	111283		St. s.	Richmond	135	77	99.5	23.5	11.5	1900	San Francisco, Calif.
52	150542		St. s.	[17] RICHMOND	99	49	88.5	18.0	11.0	1891	Buffalo, N. Y.
53	201808		St. s.	RICHMOND	2,006	1,365	231.6	46.0	18.2	1905	Port Richmond, N. Y.
54	211443	LDCJ	St. s.	RICHMOND ⓐ	6,444	3,962	419.4	54.2	31.2	1913	Quincy, Mass.
55	110937		St. s.	Ridgewood	48	29	58.0	17.5	7.4	1891	Athens, N. Y.
56	208095		St. s.	Rikers Island	85	58	71.9	18.3	7.7	1910	West New Brighton, N. Y.
57	218623	LSDW	St. s.	Ripogenus	2,369	1,379	267.0	42.1	25.8	1919	Rockland, Me.
58	219702	LVTM	St. s.	RIPON	2,689	1,667	253.4	43.8	26.2	1920	Manitowoc, Wis.
59	110758		St. s.	Ripple	36	18	48.0	16.2	5.2	1887	So. Norwalk, Conn.
60	208239	LBRT	St. s.	RIPPLE	244	114	114.3	22.5	11.6	1910	Quincy, Mass.
61	216973	LRCH	St. s.	RIPPLE ⊙	301	96	135.0	22.8	13.4	1918	Superior, Wis.
62	209372		St. w.	Risanco	89	89	121.0	24.0	3.5	1911	Clarington, Ohio
63	110065		St. s.	Rival	26	13	66.0	14.5	5.8	1869	Stockton, Calif.

[1] Formerly st. s. Anna.

[2] Formerly st. w. {a Active. b Hecla.

[3] Formerly st. s. {a Henry A. Crawford. b John D. Dailey.

[4] Formerly {a German st. s. President Grant. b St. s. President Grant. c U. S. S. President Grant.

[5] Formerly st. s. Liberty Minquas.

[6] Formerly st. s. Nabby C.

Line No.	Service	Crew	Indicated horse-power	Name of owner	Home port	Address of owner
1	Tow.	7	350	Wood Towing Corporation (Va.)	Norfolk, Va	
2	Tow.	6	250	Ship Owners & Merchants Tugboat Co. (Calif.).	San Francisco, Calif.	Pier 15.
3	Tow.	9	345	Magnolia Petroleum Co	Port Arthur, Tex	Beaumont, Tex.
4	Pas.	10	266	Kitsap County Transportation Co. (Wash.)	Seattle, Wash	
5	Tow.	4	400	Newtown Creek Towing Co. (N. Y.)	New York, N. Y	Long Island City, N. Y.
6	Pas.	22	125	American Yukon Nav. Co. (W. Va.)	St. Michael, Alaska	
7	Tow.	17	339	Union Barge Line (Pa.)	Pittsburgh, Pa	Wabash Building.
8	Tow.	7	150	McCarren Towing Line (N. J.)	Newark, N. J	
9	Tow.	12	600	Rolph Navigation & Coal Co. (Calif.)	San Francisco, Calif.	230 California Street.
10	Frt.	3	50	Pennsylvania R. R. Co. (Pa.)	Philadelphia, Pa	Pennsylvania Station.
11	Frt.	12	500	W. R. Boutwell	Norfolk, Va	Royster Building.
12	Tow.	11	150	Charles F. Schaub	Portland, Oreg	Longview, Wash.
13	Wrk.	26	1,600	Merritt & Chapman Derrick & Wrecking Co. (W. Va.).	New York, N. Y	17 Battery Place.
14	Pas.	3	60	Gordon C. Greene	Cincinnati, Ohio	Foot Sycamore Street.
15	Msc.	3	60	Nestles Coquille River Line (Oreg.)	Marshfield, Oreg	Coquille, Oreg.
16	Frt.	41	2,400	United States Shipping Board	Tacoma, Wash	
17	Tnk.	20	1,760	Standard Oil Co. (Ind.)	Chicago, Ill	Whiting, Ind.
18	Frt.	25	2,000	Pittsburgh Steamship Co. (W. Va.)	Duluth, Minn	Wolvin Building.
19	Pas.	90	2,500	Hudson Navigation Co. (N. J.)	New York, N. Y	Pier 32, North River.
20	Frt.	3	400	New York Canal & Great Lakes Corporation (Del.).	do	27 Pearl Street.
21	Pas.	305	7,500	United States Shipping Board	do	45 Broadway.
22	Tnk.	35	2,600	American Petroleum Co. (Tex.)	Houston, Tex	Carter Building.
23	Tow.	4	150	Ross Coyne	Albany, N. Y	Baldwinsville, N. Y.
24	Tow.	7	250	Eli Walls	Philadelphia, Pa	2603 South Fifty-eighth Street.
25	Tow.	12	230	Pittsburgh Coal Co. (Pa.)	Pittsburgh, Pa	Oliver Building.
26	Frt.	5	280	Marine Equipment Corporation (Del.)	New York, N. Y	17 Battery Place.
27	Frt.	5	332	Catskill Evening Line (Del.)	do	Pier 43, North River.
28	Tow.	14	208	West India Steamship Co. (N. Y.)	do	26 Beaver Street.
29	Tow.	13	500	P. Dougherty Co. (Md.)	Baltimore, Md	Hearst Tower Building.
30	Frt.	1	70	Harry O. Webber	Philadelphia, Pa	Woodstown, N. J.
31	Tow.	12	254	Equitable Towing & Transportation Co. (Pa.)	Pittsburgh, Pa	Brunot Island.
32	Wrk.	19	900	Merritt & Chapman Derrick & Wrecking Co. (W. Va.).	New York, N. Y	17 Battery Place.
33	Tow.	7	325	Morgan's Louisiana & Texas R. R. & Steamship Co. (La.).	New Orleans, La	
34	Frt.	11	1,000	Fishers Island Navigation Co. (Conn.)	New London, Conn	Fishers Island, N. Y.
35	Tow.	5	200	Ship Owners & Merchants Tugboat Co. (Calif.).	San Francisco, Calif.	Pier 15.
36	Tow.	4	600	Continental Mexican Petroleum Co. (Del.)	Los Angeles, Calif	
37	Tow.	8	550	Olsen Water & Towing Co. (N. Y.)	New York, N. Y	59 Pearl Street.
38	Pas.	13	350	Lake Transit Co. (La.)	New Orleans, La	1120 Whitney Building.
39	Frt.	4	250	Richard Hulett	Peoria, Ill	Beardstown, Ill.
40	Tow.	5	500	F. W. Ohlemacher	Sandusky, Ohio	
41	Tow.	8	344	B. L. Jones	Seattle, Wash	Bellingham, Wash.
42	Pas.	81	2,906	New England S. S. Co. (Conn.)	New London, Conn	State Street.
43	Pas.	9	137	Lewis Tanner	Pittsburgh, Pa	Point Pleasant, W. Va.
44	Frt.	21	1,880	Pittsburgh Steamship Co. (W. Va.)	Duluth, Minn	Wolvin Building.
45	Tow.	7	450	Edward E. Barrett	New York, N. Y	90 West Street.
46	Frt.	33	1,700	Reiss Steamship Co. (Del.)	Duluth, Minn	2106 Hammond Ave.
47	Frt.	34	2,200	Pittsburgh Steamship Co. (W. Va.)	do	Wolvin Building.
48	Tow.	5	300	Stuart Towing & Transportation Co. (N. Y.)	New York, N. Y	11 Moore Street.
49	Tow.	5	125	Richmond Towboat Co. (N. Y.)	do	Pier 5, Bush Docks (B.).
50	Tow.	16	1,000	Aiken Towboat & Barge Co. (Fla.)	Pensacola, Fla	South Palafox St.
51	Tow.	6	750	Atchison, Topeka & Santa Fe Ry. Co. (Kans.)	San Francisco, Calif.	Santa Fe Building.
52	Tow.	10	450	Joseph Nugent, jr	Philadelphia, Pa	127 Walnut Street.
53	Fer.	15	3,500	City of New York	New York, N. Y	Municipal Building.
54	Tnk.	39	3,000	Standard Oil Co. (Calif.)	San Francisco, Calif.	225 Bush Street.
55	Tow.	3	100	Norfolk Lighterage Co. (Va.)	Norfolk, Va	
56	Pas.	6	250	City of New York, N Y	New York, N. Y	Municipal Building.
57	Frt.	30	1,400	Great Northern Paper Co. (Me.)	Belfast, Me	
58	Frt.	28	1,200	United States Shipping Board	New York, N. Y	45 Broadway.
59	Frt.	4	60	David B. Decker	Bridgeport, Conn	South Norwalk, Conn.
60	Frt.	10	450	Anthony J. McAllister	New York, N. Y	24 State Street.
61	Fsh.	24	450	Bay State Fishing Co. (Me.)	Boston, Mass	
62	Drg.	3	195	River Sand Co. (Ohio)	Cincinnati, Ohio	
63	Tow.	3	75	Central Pacific Ry. Co. (Utah)	San Francisco, Calif.	

[7] Formerly st. w. Fritz.
[8] Formerly st. s. Gen'l. Franz Sigel.
[9] Formerly st. s. {a Transit. b John Lenox.
[10] Formerly st. s. Sarah E. McWilliams.
[11] Formerly st. s. {a E. C. Baker. b Thomas J. Scully.
[12] Formerly st. w. Vim.
[13] Formerly st. s. Fort Howard.
[14] Formerly st. s. George W. Peavey.
[15] Formerly st. s. E. S. Atwood.
[16] Formerly st. s. {a Hudson. b Wm. T. Cox.
[17] Formerly st. s. Pier.

Line No.	Official No.	Signal letters	Rig	Name of vessel	Tonnage		Dimensions			When built	Where built
					Gross	Net	Length	Breadth	Depth		
							Feet	*Feet*	*Feet*		
1	200584		St. w.	Rival	244	244	148.0	27.6	4.0	1903	Marietta, Ohio
2	110974		St. s.	Riverside	90	62	112.5	18.7	5.2	1892	Buffalo, N. Y.
3	111098	KMNF	St. s.	RIVERSIDE	452	372	141.5	27.1	10.3	1895	Chester, Pa
4	202856	KVFW	St. s.	RIVERSIDE	300	204	118.1	25.0	8.7	1906	Port Richmond, N. Y.
5	219585	LVNS	St. s.	RIVERSIDE BRIDGE ✚	3,545	2,174	324.0	46.2	25.0	1920	Newark, N. J.
6	219512	LVKC	St. s.	ROANOKE ⊙	6,784	5,165	416.8	56.1	31.1	1920	Bath, Me
7	111421		St. s.	Rob	47	32	74.8	18.2	7.5	1902	Sleightsburg, N. Y.
8	120807		St. s.	[1] Robbins III	45	30	58.3	14.0	5.7	1890	Grand Haven, Mich.
9	86245		St. s.	[2] Robert S	100	51	88.0	19.0	9.0	1893	Perth Amboy, N. J.
10	111211		St. s.	Robert and Edwin	27	13	56.5	14.4	7.1	1899	East Boothbay, Me.
11	111129		St. s.	ROBERT FULTON	3,801	2,680	424.6	45.8	23.9	1896	Wyandotte, Mich.
12	206288		St. p.	ROBERT FULTON	2,168	1,344	337.0	42.0	11.5	1909	Camden, N. J.
13	221941		St. w.	Robert Gordon	115	115	116.0	23.6	3.8	1922	Paducah, Ky.
14	216355	LKRV	St. s.	[3] ROBERT JOHNSON ✚⊙	2,010	1,227	252.0	43.5	18.9	1918	Toledo, Ohio
15	111180		St. w.	Robert Kerr	718	409	176.1	35.4	5.9	1898	Seattle, Wash.
16	219776	LWCG	St. s.	[4] ROBERT LUCKENBACH ✚⊙	6,461	3,998	445.0	58.0	29.4	1919	Machida Mura, Japan
17	202194		St. s.	[5] Robert McAllister	74	50	65.2	19.0	8.0	1905	New Baltimore, N. Y.
18	205579		St. w.	Robert Rhea	182	182	149.8	30.4	4.4	1908	Marietta, Ohio
19	111208		St. s.	Robert Robinson	36	27	66.6	15.8	6.0	1898	New Baltimore, N. Y.
20	215759		St. w.	[6] Robert Young	349	292	130.5	26.1	5.2	1917	Wentachee, Wash.
21	201011		St. s.	Robert A. Scott	50	34	75.0	18.8	8.0	1904	New Baltimore, N. Y.
22	25290		St. p.	[7] Robert A. Snyder	780	580	205.0	30.5	10.2	1892	Brooklyn, N. Y.
23	203108		St. s.	[8] ROBERT B. WALLACE ✚	6,657	5,140	535.5	55.0	31.0	1906	Superior, Wis.
24	207299	LBKD	St. s.	Robert C. Clowry	532	235	132.3	33.3	15.1	1910	Tottenville, N. Y.
25	110778		St. s.	Robert C. Wente ✚	335	267	141.0	30.0	10.6	1888	Gibraltar, Mich.
26	111468		St. s.	ROBERT E. CARR	30	16	74.0	15.0	5.5	1903	Dubuque, Iowa
27	221663	MDFT	St. s.	ROBERT E. HOPKINS ⊙	6,624	4,117	424.4	58.2	32.9	1921	Chester, Pa
28	203555		St. s.	Robert E. Johnston	22	15	43.8	12.8	5.6	1906	Ferrysburg, Mich.
29	212708		St. s.	Robt. E. Lee	46	25	57.8	17.5	6.0	1914	Andrews, S. C.
30	224339	MFQV	St. s.	ROBERT E. LEE ✚⊙	5,184	3,167	375.5	54.0	17.2	1924	Newport News, Va.
31	110536		St. s.	*Robert H. Cook*	157	78	102.0	21.0	9.6	1882	Buffalo, N. Y.
32	224439		St. w.	Robert H. Noble	116	116	99.8	24.0	3.5	1925	Paducah, Ky.
33	223413		St. w.	ROBT. H. ROMUNDER	96	96	100.0	26.5	3.5	1923	Memphis, Tenn.
34	211234		St. s.	ROBERT J. CLOSE	187	112	86.5	28.0	8.1	1913	Superior, Wis.
35	95620		St. s.	[9] Robert J. McGuirl	42	21	64.5	17.0	7.3	1880	Eddyville, N. Y.
36	86662		St. s.	[10] ROBERT J. PAISLEY ⊙	3,762	3,130	370.8	50.2	24.2	1903	Toledo, Ohio
37	212078		St. s.	ROBERT L. IRELAND ✚	6,387	4,899	504.0	54.0	30.0	1914	Lorain, Ohio
38	213062		St. s.	Robert L. Stevens	165	92	83.2	29.2	9.8	1915	West New Brighton, N. Y.
39	210287	LCMP	St. s.	ROBERT M. THOMPSON ✚	2,561	1,596	247.0	43.7	26.5	1912	Ecorse, Mich.
40	215529	LHSK	St. s.	Robert P. Clark ⊙	291	147	128.1	25.8	13.2	1917	Orange, Tex.
41	111363		St. w.	Robert P. Gillham	158	158	149.5	31.5	4.3	1901	Parkersburg, W. Va.
42	110960		St. s.	*Robert S. Bradley*	121	60	83.0	20.0	10.4	1892	Camden, N. J.
43	215507		St. s.	Robert S. Parsons	202	137	103.2	29.3	10.6	1916	Brooklyn, N. Y.
44	216127		St. w.	Robt. T. Graham	46	46	64.5	22.0	4.0	1918	Madison, Ind.
45	111163		St. s.	ROBERT W. WILMOT	407	277	132.4	28.0	16.0	1897	West Bay City, Mich.
46	111294		St. s.	ROBERT W. E. BUNSEN	4,473	2,815	439.0	50.2	24.8	1900	Chicago, Ill.
47	219473	LVHG	St. s.	ROBIN ADAIR ✚⊙	6,895	4,267	424.8	55.2	23.9	1919	Seattle, Wash.
48	219569	LVND	St. s.	ROBIN GOODFELLOW ✚⊙	6,885	4,260	424.8	55.2	23.9	1920	....do....
49	219511	LVKB	St. s.	ROBIN GRAY ✚⊙	6,896	4,267	424.8	55.2	23.9	1920	....do....
50	219436	LVFR	St. s.	ROBIN HOOD ✚⊙	6,887	4,263	424.8	55.2	23.9	1919	....do....
51	95951		St. s.	[11] Roche Harbor	87	59	50.4	15.6	6.1	1888	Tacoma, Wash.
52	110879		St. s.	Rochester	118	59	90.0	22.2	9.8	1890	Philadelphia, Pa.
53	155453		St. s.	[12] Rochester	76	44	74.2	17.9	8.0	1902	Ashtabula, Ohio
54	202712		St. s.	ROCHESTER	1,338	910	194.2	39.6	16.8	1905	Newburgh, N. Y.
55	219491		St. s.	[13] Rochester	173	87	94.3	25.2	12.2	1919	New York, N. Y.
56	220133	LWQR	St. s.	ROCHESTER ⊙	6,836	4,221	435.6	56.2	33.6	1920	Sparrows Point, Md.
57	20624		St. p.	[14] ROCKAWAY	651	410	203.3	52.0	8.6	1899	Baltimore, Md.
58	110389		St. p.	*Rockaway*	520	361	150.0	32.0	10.5	1879	Wilmington, Del.
59	218866	LSRF	St. s.	ROCKAWAY PARK ✚⊙	4,753	2,925	377.0	52.0	26.8	1919	Shooters Island, N. Y.
60	111354		St. s.	ROCKET	39	27	62.4	15.0	7.0	1901	Buffalo, N. Y.
61	218427	LRTN	St. s.	ROCK ISLAND ✚	2,966	1,760	300.0	44.1	22.9	1919	Wilmington, Del.
62	110767		St. p.	Rockland	393	304	129.4	31.7	9.7	1888	Athens, N. Y.
63	220137		St. s.	ROCKLAND	294	164	146.3	20.2	10.9	1920	Long Island City, N. Y.
64	219517	LVKJ	St. s.	ROCKPORT ✚	5,401	3,364	400.7	54.2	30.2	1920	Pensacola, Fla.
65	223021		El. s.	RODMAN WANAMAKER	875	595	209.0	45.1	16.3	1923	Mariners Harbor, N. Y.
66	213379		St. s.	Rodoma	50	24	63.0	17.7	5.4	1915	Bellingham, Wash.
67	200246		St. s.	Roger Williams	149	101	108.0	25.9	10.6	1903	Athens, N. Y.
68	216353		St. s.	Roger C. Sullivan	179	122	105.5	24.4	12.1	1918	Albany, N. Y.
69	208918	LCBN	St. s.	Rollin E. Mason	323	145	155.6	23.1	12.9	1911	Essex, Mass.
70	220790	MBTR	St. s.	ROMAGNE ✚⊙	2,283	1,429	251.0	43.7	22.2	1920	Cleveland, Ohio

[1] Formerly st. s. Frank Edward.
[2] Formerly st. s. Gov. Flower.
[3] Formerly st. s. Lake Sebago.
[4] Formerly st. s. Eastern Merchant.
[5] Formerly st. s. Joel D. Smith.
[6] Formerly st. w. Nespelem.
[7] Formerly st. p. Ulster.
[8] Formerly st. s. E. J. Earling.

Line No.	Service	Crew	Indicated horsepower	Name of owner	Home port	Address of owner
1	Tow.	14	80	Rodgers Sand Co. (Pa.)	Pittsburgh, Pa	1 Wood Street.
2	Pas.	8	110	Wallace W. Holmes	Cape Vincent, N. Y.	Redwood, N. Y.
3	Frt.	11	450	Rock Creek Steamboat Co. (Md.)	Baltimore, Md	Foot Broadway.
4	Pas.	9	550	City of New York	New York, N. Y	Municipal Building.
5	Frt.	37	[9] 1,500	United States Shipping Board	Newark, N. J	Kearny, N. J.
6	Tnk.	36	3,500	Texas Steamship Co. (N. Y.)	New York, N. Y	17 Battery Place.
7	Pas.	8	125	Cornell Steamboat Co. (N. Y.)	Albany, N. Y	Kingston, N. Y.
8	Fsh.	5	30	R. C. Eaton	Grand Haven, Mich	South Haven, Mich.
9	Tow.	5	200	Chas. F. Bickel	New York, N. Y	30 Church Street.
10	Fsh.	6	60	Philip J. Beck	Gloucester, Mass	25 Main Street.
11	Frt.	36	2,000	Pittsburgh Steamship Co. (W. Va.)	Duluth, Minn	Wolvin Building.
12	Pas.	65	3,860	Hudson River Day Line (N. Y.)	New York, N. Y	Desbrosses Street Pier.
13	Tow.	5	212	Indian Towing Co. (Ind.)	Evansville, Ind	
14	Frt.	30	1,200	Pacific Spruce Corporation (Del.)	Newport, Oreg	Toledo, Oreg.
15	Frt.	34	400	Waechter Brothers Co. (Wash.)	Seward, Alaska	Fairbanks, Alaska.
16	Frt.	46	3,500	Luckenbach Steamship Co. (Del.)	New York, N. Y	44 Whitehall Street.
17	Frt.	4	125	Bridgeport Towing Line (Conn.)	Bridgeport, Conn	
18	Pas.	33	194	St. Louis & Tennessee River Packet Co. (Mo.)	St. Louis, Mo	
19	Tow.	4	150	Androvett Towing & Transportation Co. (N.J.)	New York, N. Y	4553 Arthur Kill Road (S. I.)
20	Frt.	5	185	Western Transportation Co. (Oreg.)	Portland, Oreg	733 Pittock Building.
21	Tow.	5	82	Steamtug Robert A. Scott	New York, N. Y	8 South Street.
22	Pass.	23	450	Saugerties & New York Steamboat Co. (N. Y.)	Albany, N. Y	Saugerties, N. Y.
23	Frt.	22	1,760	Kinney S. S. Co. (Ohio)	Cleveland, Ohio	Rockefeller Building.
24	Obl.	22	1,000	Charles W. Ferster	New York, N. Y	351 West Eleventh Street.
25	Frt.	14	500	Delbert O. Lockhart	Detroit, Mich	
26	Tow.	4	250	Missouri Portland Cement Co. (Mo.)	St. Louis, Mo	
27	Tnk.	36	3,000	Tide Water Oil Co. (N. J.)	New York, N. Y	11 Broadway.
28	Tow.	5	80	Construction Materials Co. (Ind.)	Chicago, Ill	133 West Washington Street.
29	Tow.	6	40	Atlantic Coast Lumber Corp. (S. C.)	Georgetown, S. C	
30	Pas.	113	[9] 4,750	Robert E. Lee Steamship Corp. (Del.)	Wilmington, Del	Du Pont Building.
31	Tow.	6	350	Lake Champlain Transportation Co. (N. Y.)	Albany, N. Y	Whitehall, N. Y.
32	Tow.	6	400	Robert H. Noble	Paducah, Ky	Second and Monroe Streets.
33	Tow.	1	300	S. F. Hutson	Memphis, Tenn	Clarendon, Ark.
34	Msc.	3	100	Superior Shipbuilding Co. (W. Va.)	Duluth, Minn	
35	Tow.	4	80	Shamrock Towing Co. (N. Y.)	New York, N. Y	642 West Fifty-second Street.
36	Frt.	24	1,000	Paisley S. S. Co. (Ohio)	Cleveland, Ohio	Rockefeller Building.
37	Frt.	25	1,600	Kinney S. S. Co. (Ohio)	do	Fairport, Ohio.
38	Frt.	6	350	Rock Plaster Corporation (N. Y.)	New York, N. Y	381 Fourth Avenue.
39	Frt.	33	1,350	Geo. Hall Corporation (N. Y.)	Ogdensburg, N. Y	
40	Tow.	16	1,000	Gulf Refining Co. (Tex.)	Port Arthur, Tex	West Port Arthur, Tex.
41	Tow.	18	575	Campbells Creek Coal Co. (Ohio)	Cincinnati, Ohio	918 Union Central Building.
42	Frt.	5	350	Bradley Fertilizer Co. (Mass.)	Boston, Mass	
43	Frt.	6	400	Erie R. R. Co. (N. Y.)	New York, N. Y	50 Church Street.
44	Fer.	2	50	J. L. Graham	Evansville, Ind	Vevay, Ind.
45	Tow.	16	2,000	New Orleans Coal & Bisso Towboat Co. (Del.)	New Orleans, La	United Fruit Building.
46	Frt.	25	1,750	Pittsburgh Steamship Co. (W. Va.)	Duluth, Minn	Wolvin Building.
47	Frt.	37	[9] 3,000	Seas Shipping Co. (N. Y.)	New York, N. Y	39 Cortlandt Street.
48	Frt.	40	[9] 3,000	Robin Line Steamship Co. (Calif.)	San Francisco, Calif	341 Montgomery Street.
49	Frt.	33	[9] 3,000	do	do	Do.
50	Frt.	36	[9] 3,000	Seas Shipping Co. (N. Y.)	New York, N. Y	39 Cortlandt Street.
51	Tow.	7	90	Tacoma & Roche Harbor Lime Co. (Wash.)	Seattle, Wash	Roche Harbor, Wash.
52	Tow.	5	400	Erie Railroad Co. (N. Y.)	New York, N. Y	50 Church Street.
53	Tow.	3	80	Cowles Towing Co. (N. Y.)	Buffalo, N. Y	
54	Fer.	8	1,500	New York Central R. R. Co. (N. Y.)	New York, N. Y	466 Lexington Avenue.
55	Tow.	8	700	Lehigh Valley R. R. Co. (N. J.)	do	143 Liberty Street.
56	Tnk.	33	3,500	Vacuum Oil Co. (N. Y.)	do	61 Broadway.
57	Pas.	21	1,100	New York, Albany & Western Steamship Co.	do	82 Wall Street.
58	Fer.	4	300	United States Housing Corporation	Norfolk, Va	
59	Frt.	50	2,500	United States Shipping Board	New York, N. Y	45 Broadway.
60	Tow.	6	35	Delta Jacques Sand & Gravel Co. (Mich)	Detroit, Mich	1073 Maryland Avenue.
61	Frt.	35	1,650	United States Shipping Board	Wilmington, Del	
62	Frt.	5	583	North River Steamboat Co. (N. Y.)	New York, N. Y	95 Liberty Street.
63	Frt.	3	400	New York Canal & Great Lakes Corporation (Del.).	do	27 Pearl Street.
64	Frt.	45	[9] 3,000	United States Shipping Board	Pensacola, Fla	
65	Fer.	15	[9] 2,200	City of New York	New York, N. Y	Municipal Building.
66	Tow.	5	100	Bellingham Canning Co. (Wash.)	Seattle, Wash	Bellingham, Wash.
67	Tow.	8	650	Neptune Line (Del.)	New York, N. Y	25 Beaver Street.
68	Tow.	11	600	Great Lakes Dredge & Dock Co. (N. J.)	do	17 Battery Place.
69	Fsh.	32	600	Fisheries Products Co. (N. C.)	Wilmington, N. C	
70	Frt.	31	1,250	Independent Steamship Co. (Del.)	Detroit, Mich	Foot Orleans Street.

[9] Formerly st. s. {a Henry R. Heath. b B. B. Odell, jr.

[10] Formerly st. s. {a Geo. L. Craig. b Robert R. Paisley.

[11] Formerly st. s. Harry Lynn.

[12] Formerly st. s. Oliver H. Perry.

[13] Formerly st. s. Foreman.

[14] Formerly st. p. Queen Anne.

Line No.	Official No.	Signal letters	Rig	Name of vessel	Tonnage		Dimensions			When built	Where built
					Gross	Net	Length	Breadth	Depth		
							Feet	*Feet*	*Feet*		
1	95032		St. s.	[1] Roman	23	11	50.6	15.2	5.8	1881	Philadelphia, Pa.
2	218003	LRBD	St. s.	ROMULUS ✚	5,104	3,748	391.8	51.3	28.8	1919	Wilmington, Del.
3	110493	LGWC	St. s.	[2] Ronald G. Keeler	120	60	101.0	22.0	9.6	1881	Fly Mountain, N. Y.
4	222679		St. s.	Ronda	39	22	58.9	18.6	4.6	1922	Gig Harbor, Wash.
5	202120	KTWC	St. s.	Roosevelt ⊙	618	350	182.0	35.5	16.2	1905	Verona, Me.
6	203203		St. s.	[3] Roosevelt	126	85	114.1	21.6	6.9	1906	Milford, Del.
7	221647		St. p.	Roosevelt	197	134	95.8	29.2	9.2	1921	North Bend, Oreg.
8	111464		St. s.	Roque	39	20	67.7	14.0	6.0	1902	Frank F. Reed.
9	217056		St. s.	Rosalie M	7	7	40.1	10.0	3.6	1918	Vicksburg, Miss.
10	106692		St. s.	[4] Rosalie Keller	99	49	76.2	18.5	9.6	1889	Gloucester, Mass.
11	211634	LDGK	St. s.	Rosalie Mahony ✚	953	527	201.1	41.0	14.7	1913	Hoquiam, Wash.
12	130456		St. s.	[5] *Rose*	74	37	88.0	19.0	9.0	1889	Wilmington, Del.
13	201962		St. s.	Rose A	52	36	59.3	18.3	7.4	1905	Brooklyn, N. Y.
14	111380		St. w.	Roseda	15	14	57.0	14.7	3.3	1901	Kissimmee, Fla.
15	110688		St. s.	[6] Rosebank	37	18	60.6	15.6	6.2	1885	Burlington, Vt.
16	111453	KSHV	St. s.	ROSELLE	220	149	98.0	24.5	13.8	1903	Philadelphia, Pa.
17	217121	LNKQ	St. s.	Roseway	479	326	142.1	29.6	11.8	1918	Essex, Mass.
18	27637	KGTR	St. s.	[7] ROSE CITY ✚△	3,468	2,164	336.2	43.2	22.3	1889	Chester, Pa.
19	130532		St. s.	[8] Rose McNeill	85	42	75.6	19.7	9.0	1891	Tottenville, N. Y.
20	203228		St. s.	[9] Rose Reichert	27	18	50.0	14.8	6.0	1906	New Baltimore, N. Y.
21	209822		St. p.	ROSE STANDISH	993	504	205.4	34.5	11.4	1912	Wilmington, Del.
22	209202		St. s.	Rosie K	8	6	30.5	8.0	3.8	1909	Manitowoc, Wis.
23	211702		St. s.	[10] ROSS CODDINGTON	41	28	55.4	15.1	7.6	1913	Buffalo, N. Y.
24	106652		St. p.	[11] Rotarian	307	196	146.8	41.9	9.0	1889	Sandusky, Ohio.
25	218452	LSJG	St. s.	[12] ROTARIAN	473	264	132.0	29.0	8.4	1919	Galveston, Tex.
26	220444	MBFV	St. s.	ROTARIAN ✚⊙	4,747	2,925	380.3	53.1	27.0	1920	Tacoma, Wash.
27	110733		St. s.	Roumania	1,837	1,441	273.5	39.5	21.1	1887	West Bay City, Mich.
28	120718	LGWJ	St. s.	[13] Rowe	476	394	142.8	30.0	10.6	1888	Manitowoc, Wis.
29	201571		St. w.	Rowena	187	187	147.7	25.1	5.0	1904	Burnside, Ky.
30	202074		St. s.	Rowena	69	47	96.8	16.8	16.8	1905	Detroit, Mich.
31	111311		St. s.	ROWIRA	35	24	56.6	14.4	6.6	1900	Ferrysburg, Mich.
32	208410		St. s.	Rowland H. Wilcox	247	119	132.0	22.3	10.7	1911	Noank, Conn.
33	208113		St. s.	Royal	27	21	52.8	15.4	6.0	1910	Erie, Pa.
34	214581	LGNF	St. s.	ROYAL ARROW ⊙	7,794	4,800	467.6	62.7	32.0	1916	Camden, N. J.
35	76877		St. s.	[14] *Royal Palm*	235	142	126.0	24.0	9.0	1890	Wilmington, Del.
36	145897	KRFT	St. s.	[15] ROY HOOBER	220	149	103.0	23.0	12.3	1901	Philadelphia, Pa.
37	200160		St. w.	[16] Ruby	49	49	77.0	16.9	3.3	1883	St. Louis, Mo.
38	210550	LCNW	St. s.	RUBY ✚	2,561	1,596	247.0	43.7	26.5	1912	Ecorse, Mich.
39	204738		St. s.	Ruby Marie	11	7	39.3	11.6	3.0	1907	Everett, Wash.
40	111407		St. s.	Rudolph Brothers	123	83	98.5	26.9	8.3	1902	Athens, N. Y.
41	221729		St. s.	RUDOLPH BLANKENBURG	292	199	123.3	28.4	11.4	1921	Elizabethport, N. J.
42	110759		St. s.	Ruel Rowe	211	133	102.5	21.2	7.2	1887	Stratford, Conn.
43	205088		St. s.	RUFUS P. RANNEY	4,797	3,505	425.0	52.0	28.0	1908	Superior, Wis.
44	219644	LVRH	St. s.	RUSHVILLE ✚	2,559	1,586	251.0	43.6	25.8	1920	Toledo, Ohio.
45	207750		St. w.	[17] Russell	75	75	99.0	34.0	3.0	1910	Jeffersonville, Ind.
46	220376		St. s.	[18] Russell [16]	79	54	73.9	20.3	8.2	1920	Long Island City, N. Y.
47	203746		St. s.	[19] Russell [16]	55	37	62.0	17.4	7.7	1906	do.
48	223814		St. s.	Russell	104	71	77.9	23.1	9.6	1924	Tottenville, N. Y.
49	218126		St. s.	Rustler	12	8	41.8	11.3	3.3	1912	International Falls, Minn.
50	111465		St. s.	RUTH	35	24	64.2	15.4	5.4	1903	Buffalo, N. Y.
51	206747		St. c.	RUTH	75	75	88.0	35.2	5.0	1909	Dubuque, Iowa.
52	207340		St. s.	Ruth	14	9	45.0	13.0	4.0	1909	Marine City, Mich.
53	207775	LBPS	St. s.	RUTH ⊙	3,102	2,423	313.6	46.1	22.1	1910	Newport News, Va.
54	210588		St. w.	RUTH	83	83	100.0	20.0	4.3	1912	St. Louis, Mo.
55	223791		St. s.	[20] Ruth	9	6	37.3	9.4	4.8	1919	Portsmouth, Va.
56	213345		St. s.	Ruth R	13	11	37.0	11.3	3.8	1915	Naubinway, Mich.
57	220966	MCHJ	St. s.	[21] RUTH ALEXANDER ✚△	8,135	4,988	439.1	56.0	26.2	1913	Hamburg, Germany.
58	100600		St. w.	[22] Ruth Ann	71	71	90.8	27.0	3.9	1895	Levanna, Ohio.
59	111181		St. s.	Ruth B. Lute	148	91	95.0	21.8	7.6	1898	Wilmington, Del.
60	220052	LWNS	St. s.	Ryder Hanify	1,343	756	235.0	43.0	17.7	1920	North Bend, Oreg.
61	117224	KSGH	St. s.	S. O. Co. No. 12 (steel)	158	107	90.0	20.5	11.0	1903	Camden, N. J.
62	30094		St. s.	[23] S. B. COOLIDGE ⊙	3,845	2,877	376.0	48.2	22.4	1897	Chicago, Ill.
63	218630	LSFJ	St. s.	S. B. HUNT ⊙	6,840	4,268	429.3	59.2	31.4	1919	Chester, Pa.
64	107738		St. s.	[24] S. B. WAY ⊙	3,552	2,778	346.0	48.2	24.0	1902	Chicago, Ill.

[1] Formerly st. s. Henry V. Lesley.
[2] Formerly st. s. Resolute.
[3] Formerly st. s. (a) J. C. Ritchie, (b) Bayville.
[4] Formerly st. s. (a) A. W. Chesterton, (b) Dresden.
[5] Formerly st. s. Newport.
[6] Formerly st. s. Rescue.
[7] Formerly st. s. Yumuri.
[8] Formerly st. s. (a) New York Central Lighterage Co. No. 19, (b) New York Central No. 19, (c) Catherine T.
[9] Formerly st. s. (a) Phil J. Miller, (b) Bouker No. 5.
[10] Formerly st. s. Colonel Ward.
[11] Formerly st. p. A. Wehrle, jr.
[12] Formerly st. s. (a) Yulu, (b) Nicaragua.

Line No.	Service	Crew	Indicated horse-power	Name of owner	Home port	Address of owner
1	Tow.	5	100	Independent Tow Boat Co. (Del.)	Wilmington, Del	
2	Tnk.	36	2,700	United States Shipping Board	do	
3	Frt.	8	350	Keeler Transportation Co. (N. Y.)	New York, N. Y	1 Broadway.
4	Frt.	2	50	W. C. Wright	Tacoma, Wash	Sylvan, Wash.
5	Tow.	15	900	Washington Tug & Barge Co. (Wash.)	Seattle, Wash	Pier 40.
6	Pas.	6	125	J. Herbert Hutchinson	Cape Vincent, N. Y	Alexandria Bay, N. Y.
7	Fer.	3	120	County of Coos (Oreg.)	Marshfield, Oreg	North Bend, Oreg.
8	Pas.	4	70	Frank F. Reed	Portland, Me	187 Middle Street.
9	Pas.	2	30	T. H. Morrisey	Vicksburg, Miss	1009 Washington Street.
10	Tow.	13	300	Owen A. Mullen	Albany, N. Y	Troy, N. Y.
11	Frt.	22	550	Cricket Shipping Co	San Francisco, Calif	311 California Street.
12	Tow.	8	150	Louis B. Tucker	Philadelphia, Pa	103 Walnut Street.
13	Tow.	6	150	Merritt-Chapman & Scott Corporation (Del.)	New London, Conn	
14	Pas.	4	30	Clay Johnson	Tampa, Fla	Kissimmee, Fla.
15	Tow.	5	90	Richmond Towboat Co. (N. Y.)	New York, N. Y	Pier 5.
16	Tow.	9	500	Central R. R. Co. of New Jersey (N. J.)	do	143 Liberty Street.
17	Pas.	14	550	James F. Quinn	Boston, Mass	Cambridge, Mass.
18	Pas.	75	2,250	Rose City Steamship Co. (Wash.)	Portland, Oreg	Couch Street Dock.
19	Tow.	5	300	East River Towing Co. (N. Y.)	New York, N. Y	17 Battery Place.
20	Tow.	2	150	Reichert Towing Line (N. Y.)	do	85 Commercial Street.
21	Pas.	20	1,500	Nantasket Beach Steamboat Co. (Mass.)	Boston, Mass	Rowes Wharf.
22	Fsh.	4	10	Peter Jonas	Milwaukee, Wis	South Milwaukee, Wis.
23	Tow.	3	200	Benjamin L. Cowles	Buffalo, N. Y	
24	Pas.	16	385	Clow & Nichalson Transportation Co. (Minn.)	Duluth, Minn	Foot of Fifth Ave. W.
25	Frt.	18	500	Gulf Coast Steamship Co. (Tex.)	Houston, Tex	
26	Frt.	36	2,500	Grace Steamship Co. (Del.)	Wilmington, Del	Du Pont Building.
27	Frt.	24	1,000	Nicholson Transit Co. (Del.)	do	7 West Tenth Street.
28	Oys.	13	360	Steamer Rowe (Del.)	New Haven, Conn	70 East Ferry Street.
29	Pas.	21	210	Cumberland Transportation Co. (Ky.)	Louisville, Ky	Burnside, Ky.
30	Pas.	4	150	Alice Hedley	Buffalo, N. Y	
31	Fsh.	3	28	Timothy J. Desmond	do	Dunkirk, N. Y.
32	Fsh.	30	450	Fisheries Products Co. (N. C.)	Wilmington, N. C	
33	Fsh.	2	89	Ashtabula Fish Co. (Ohio)	Cleveland, Ohio	Ashtabula Harbor, Ohio.
34	Tnk.	42	3,200	Standard Transportation Co. (Del.)	New York, N. Y	26 Broadway.
35	Frt.	15	260	Fort Myers Steamship Co. (Fla.)	Tampa, Fla	Fort Myers, Fla.
36	Tow.	10	500	Sinclair Navigation Co. (Del.)	New York, N. Y	120 Broadway.
37	Tow.	11	40	A. P. Breaux	New Orleans, La	Lockport, La.
38	Frt.	36	1,350	Geo. Hall Corp. (N. Y.)	Ogdensburg, N. Y	
39	Fsh.	1	40	Gus Carlson	Tacoma, Wash	Vega, Wash.
40	Tow.	6	193	Richmond Lighterage Co. (N. Y.)	New York, N. Y	78 Broad Street.
41	Frb.	12	800	City of Philadelphia	Philadelphia, Pa	City Hall.
42	Frt.	5	140	Harbour Launch Corporation (N. Y.)	New York, N. Y	1 Atlantic Avenue.
43	Frt.	28	1,600	Triton Steamship Co. (Ohio)	Cleveland, Ohio	1750 Union Trust Building.
44	Frt.	24	1,500	United States Shipping Board	Toledo, Ohio	
45	Fer.	2	150	Chesapeake & Ohio Ry. Co. (Ky.)	Louisville, Ky	Louisa, Ky.
46	Tow.	5	140	Long Island Machine & Marine Construction Co. (N. Y.).	New York, N. Y	Long Island City, N. Y.
47	Tow.	4	150	Newtown Creek Towing Co. (N. Y.)	do	Do.
48	Tow.	6	350	do	do	Do.
49	Tow.	8	20	International Lumber Co. (Minn.)	Duluth, Minn	
50	Fsh.	4	96	Joseph F. Divell	Erie, Pa	
51	Fer.	5	70	Burnside & Donaldsonville Packet Co. (La.)	New Orleans, La	
52	Fsh.	5	35	Grand River Fish Co. (Ohio)	Cleveland, Ohio	Grand River, Ohio.
53	Frt.	34	1,200	A. H. Bull Steamship Co. (N. J.)	New York, N. Y	40 West Street.
54	Drg.	5	40	Yourtee-Roberts Sand Co. (Ill.)	St. Louis, Mo	
55	Msc.	2	40	Gust Wickberg	Perth Amboy, N. J	
56	Fsh.	2	10	Robert S. McDonald	Marquette, Mich	Detour, Mich.
57	Pas.	143	5,000	Robert Dollar Co. (Calif.)	San Francisco, Calif	Robert Dollar Building.
58	Pas.	7	50	Bellaire-Benwood & Wheeling Ferry Co. (W. Va.).	Pittsburgh, Pa	Wheeling, W. Va.
59	Frt.	5	125	Dyer Transportation Line (R. I.)	Providence, R. I	185 South Water Street.
60	Frt.	28	1,000	J. R. Hanify Co. (Calif.)	San Francisco, Calif	24 Market Street.
61	Tow.	9	1,000	Standard Oil Co. (N. J.)	Baltimore, Md	St. Paul and Franklin Sts.
62	Frt.	27	1,000	Pioneer Steamship Co. (Ohio)	Cleveland, Ohio	1508 Rockefeller Building.
63	Tnk.	37	2,800	Standard Oil Co. (N. J.)	New York, N. Y	26 Broadway.
64	Frt.	27	530	Valley Camp Steamship Co. (Ohio)	Cleveland, Ohio	Brotherhood of Railroad Trainmen Building.

[13] Formerly st. s. Fannie C. Hart.
[14] Formerly st. s. John F. Smith.
[15] Formerly st. s. Texas.
[16] Formerly st. w. U. S. Eng. Ruby
[17] Formerly st. w. Peerless.
[18] Formerly st. s. Thetis.
[19] Formerly st. s. Hero.
[20] Formerly U. S. Navy st. s. 9200.
[21] Formerly (a German st. s. Sierra Cordoba. b Peruvian st. s. Callao. c st. s. Callao.
[22] Formerly st. w. Ironton.
[23] Formerly st. s. Australia.
[24] Formerly st. s. (a A. G. Brower. b Sargent. c C. B. Nienaber.

Line No.	Official No.	Signal letters	Rig	Name of vessel	Tonnage		Dimensions			When built	Where built
					Gross	Net	Length	Breadth	Depth		
							Feet	*Feet*	*Feet*		
1	116710		St. s.	S. C. Hart	63	43	73.7	18.0	8.4	1896	Baltimore, Md.
2	116999		St. s.	S. D. Combes	86	58	73.7	25.4	6.7	1900	East Rockaway, N. Y.
3	145656		St. s.	[1] S. E. Teague	18	12	56.0	16.6	4.4	1893	Point Washington, Fla.
4	81038		St. s.	[2] S. E. Vaughan	70	35	74.5	18.5	8.0	1884	Boston, Mass.
5	204649		St. w.	S. G. Simpson	267	168	115.4	26.3	6.1	1907	Tacoma, Wash.
6	209036		St. s.	[3] S. H. EDWARDS	179	122	88.9	22.8	11.8	1911	Port Richmond, N. Y.
7	96445		St. s.	[4] S. H. ROBBINS ✚	4,909	3,617	444.0	50.0	24.6	1899	Lorain, Ohio.
8	117212		St. w.	S. J. Phillips	77	49	79.3	18.6	4.3	1902	New Bern, N. C.
9	116643		St. s.	S. L. Clark	125	88	91.0	17.7	9.6	1894	Phoenix, N. Y.
10	115925		St. s.	S. L. Crosby	103	51	90.8	22.5	9.0	1883	Philadelphia, Pa.
11	216019	LJRW	St. s.	S. M. SPALDING ✚⊙	7,175	4,361	435.0	56.0	32.0	1918	San Francisco, Calif.
12	115722		St. s.	S. M. Stephenson	546	426	166.2	33.0	12.0	1880	Manitowoc, Wis.
13	116478		St. s.	S. O. Dixon	29	14	52.7	15.4	7.0	1892	....do.
14	76049		St. s.	[5] *S. S. Prentiss*	61	42	70.0	16.0	7.0	1878	Pittsburgh, Pa.
15	115554		St. p.	S. W. Smith	320	278	119.5	40.8	8.5	1877	Baltimore, Md.
16	220941	MCGK	St. s.	S. C. T. DODD ✚Ⓐ	7,054	4,374	425.0	57.2	33.1	1920	Oakland, Calif.
17	216033	LJSD	St. s.	SABINE SUN ⊙	6,728	4,083	429.3	59.2	31.4	1918	Chester, Pa.
18	205213		St. s.	[6] Sabino	24	9	45.2	15.3	5.4	1908	East Boothbay, Me.
19	218186	LRJN	St. s.	SABOTAWAN ✚	4,834	3,045	386.8	52.2	27.4	1919	Arlington, N. Y.
20	217439	LPKQ	St. s.	SACANDAGA ✚⊙	4,967	2,944	390.0	54.2	27.6	1918	Hog Island, Pa.
21	217328	LPDF	St. s.	SACCARAPPA ✚	4,965	2,952	390.0	54.2	27.6	1918	....do.
22	217365	LPFR	St. s.	SAC CITY ✚⊙	5,735	3,445	390.0	54.2	27.6	1918	....do.
23	116267		St. s.	Sachem	739	542	187.0	33.5	12.8	1889	Grand Haven, Mich.
24	116994		St. s.	SACHEM	195	132	110.3	24.0	10.0	1900	Baltimore, Md.
25	117173		St. s.	Sachem	41	23	54.0	14.9	7.7	1902	Fairhaven, Wash.
26	204106		St. s.	[7] SACHEM	100	70	71.8	20.1	10.5	1907	Buffalo, N. Y.
27	217693	LQFV	St. s.	SACO ✚⊙	5,106	3,097	390.0	54.2	27.6	1919	Hog Island, Pa.
28	116682		St. s.	Sacramento	2,380	1,903	308.2	42.6	21.2	1895	West Bay City, Mich.
29	130118		St. p.	[8] Sacramento	2,254	1,378	268.0	42.0	18.8	1877	San Francisco, Calif.
30	212820		St. w.	Sacramento	760	657	178.0	40.4	7.5	1914	....do.
31	215939	LJPF	St. s.	SACRAMENTO ✚	4,856	3,595	380.0	53.2	27.0	1918	Seattle, Wash.
32	117213		St. s.	Sadie	25	17	65.0	15.3	5.0	1902	Scranton, Miss.
33	200765		St. s.	[9] Sadie Ross	49	27	60.5	18.6	7.7	1904	Boston, Mass.
34	115685		St. s.	Sadie E. Ellis	40	21	60.0	14.6	6.6	1879	Tottenville, N. Y.
35	117264		St. s.	Safety	134	91	85.6	27.2	8.3	1903	Jersey City, N. J.
36	216845	LMSD	St. s.	SAG HARBOR ✚	2,431	1,417	264.0	42.2	21.9	1918	Mariners Harbor, N. Y.
37	216584	LMDV	St. s.	SAGADAHOC ⊙	6,223	3,849	420.5	54.2	31.4	1918	Bath, Me.
38	116821		St. s.	Sagamore	104	58	82.4	20.2	8.6	1898	....do.
39	117031		St. s.	Sagamore	173	62	110.0	25.0	12.0	1900	Fall River, Mass.
40	150166		St. s.	[10] Sagamore	142	96	115.4	25.6	6.8	1879	Brooklyn, N. Y.
41	217619	LQBK	St. s.	SAGAPORACK ✚⊙	5,113	3,101	390.0	54.2	27.6	1919	Hog Island, Pa.
42	127475		St. s.	[11] Saginaw	15	11	36.6	12.7	5.8	1900	Buffalo, N. Y.
43	204673	LBFK	St. s.	Saginaw	886	498	191.4	39.1	14.2	1907	Hoquiam, Wash.
44	217501	LPQT	St. s.	SAGUACHE ✚⊙	5,021	3,040	390.0	54.2	27.6	1919	Hog Island, Pa.
45	217692	LQFT	St. s.	SAHALE ✚⊙	5,593	3,422	390.0	54.2	27.6	1919	....do.
46	222451		St. w.	Sailor	57	57	64.2	26.4	4.4	1922	Memphis, Tenn.
47	223970		St. w.	SAILOR	445	327	133.8	36.0	7.1	1924	Point Pleasant, W. Va.
48	219567	LVNB	St. s.	ST. ANTHONY ✚⊙	4,839	2,994	379.9	53.1	27.0	1920	Tacoma, Wash.
49	218242	LRMK	St. s.	ST. AUGUSTINE ✚	3,283	2,000	324.0	46.2	25.0	1919	Newark, N. J.
50	202390		St. w.	[12] St. Charles	48	48	85.0	19.6	4.0	1905	Dubuque, Iowa.
51	214443	LGJH	St. s.	[13] *St. Charles*	1,671	1,020	280.9	34.1	22.9	1884	Liverpool, Eng.
52	207582		St. s.	STE. CLAIRE	870	507	181.0	50.0	14.9	1910	Toledo, Ohio.
53	222668		St. p.	STE. GENEVIEVE	1,667	1,639	286.3	54.0	11.0	1922	Charleston, W. Va.
54	136606		St. s.	[14] St. George	37	25	58.1	16.0	6.5	1897	Tottenville, N. Y.
55	220957	MCHB	St. s.	[15] ST. HELIERS ⊙	458	9	135.4	29.0	13.6	1919	Port Glasgow, Scotland
56	222635		St. s.	ST. HILDA	462	262	169.9	30.4	14.8	1902	Renfrew, Scotland.
57	223693		St. s.	[16] SAINTE IGNACE	429	148	172.5	28.0	10.7	1919	Milwaukee, Wis.
58	202172		St. s.	St. John	19	12	49.5	12.0	5.5	1905	Madisonville, La.
59	115633		St. p.	*St. Johns*	1,098	667	250.0	38.0	12.5	1878	Wilmington, Del.
60	201083		St. s.	St. Johns	81	33	80.0	20.0	8.5	1904	Jacksonville, Fla.
61	218235	LRMB	St. s.	ST. JOHNS COUNTY ✚	3,256	1,983	324.0	46.2	25.0	1919	Newark, N. J.
62	116863		St. w.	St. Joseph	69	43	96.0	22.5	4.5	1898	St. Michael, Alaska.
63	116765		St. s.	ST. LOUIS	779	530	200.0	46.0	15.2	1896	Philadelphia, Pa.
64	221137		St. s.	ST. LOUIS ⊙	757	410	200.0	40.0	7.9	1921	Point Pleasant, W. Va.
65	210944		St. s.	SAINTE MARIE	2,383	1,620	250.0	62.2	21.7	1913	Toledo, Ohio.
66	116816		St. w.	[17] *St. Michael*	718	409	176.1	35.4	5.9	1898	Seattle, Wash.
67	222632	MDVB	St. s.	[18] St. Michael	1,415	824	228.2	35.1	18.6	1892	Philadelphia, Pa.
68	90376		St. s.	St. Patrick	45	30	60.9	17.1	7.7	1872	Brooklyn, N. Y.
69	200094		St. p.	St. Paul	832	832	276.6	65.0	6.4	1903	Dubuque, Iowa.
70	219991	LWMF	St. s.	SALAAM ✚	5,990	3,709	400.7	54.2	30.4	1920	Harriman, Pa.

[1] Formerly st. s. Try Me.
[2] Formerly st. s. Wesley A. Gove.
[3] Formerly st. s. S. Q. Brown.
[4] Formerly st. s. Henry W. Oliver.
[5] Formerly st. s. J. B. O'Brien.
[6] Formerly st. s. Tourist
[7] Formerly st. s. John Kelderhouse.
[8] Formerly st. p. Newark.
[9] Formerly (a st. s. Sadie Ross. (b U. S. Navy Sadie Ross.
[10] Formerly st. s. Port Chester.
[11] Formerly st. s. Col. John N. Partridge.

Line No.	Service	Crew	Indicated horsepower	Name of owner	Home port	Address of owner
1	Tow.	6	160	Despatch Shipping Corporation (N. Y.)	New York, N. Y	44 Whitehall Street.
2	Frt.	6	60	Brewer Dry Dock Co. (N. J.)	do	Mariners Harbor, N. Y.
3	Pas.	5	56	John Emile	Jacksonville, Fla	417 Realty Building.
4	Tow.	4	300	Howland Towing & Transportation Co. (N. Y.).	New York, N. Y	80 Broad Street.
5	Pas.	12	350	Shelton Transportation Co. (Wash.)	Tacoma, Wash	Shelton, Wash.
6	Tow.	8	475	East Jersey R. R. & Terminal Co. (N. J.)	New York, N. Y	11 Broadway.
7	Frt.	27	1,300	Wilson Transit Co. (Ohio)	Cleveland, Ohio	Fairport, Ohio.
8	Pas.	3	60	New Bern Oil & Fertilizer Co. (N. C.)	New Bern, N. C	
9	Frt.	4	100	Charles E. Scouten, jr	New York, N. Y	218 Windsor Place (B.).
10	Tow.	8	350	Cornell Steamboat Co. (N. Y.)	Albany, N. Y	Kingston, N. Y.
11	Tnk.	39	•2,600	Pan American Petroleum & Transportation Co. (Del.).	Los Angeles, Calif	Security Building.
12	Frt.	14	400	Richard Burns	Detroit, Mich	623 Chene Street.
13	Tow.	3	200	Arthur J. Grymes	New York, N. Y	East Orange, N. J.
14	Tow.	4	230	Greenville Stone & Gravel Co. (Tenn.)	Memphis, Tenn	Box 901.
15	Fer.	5	147	Mayor and City Council (Md.)	Baltimore, Md	City Hall.
16	Tnk.	35	3,000	Standard Oil Co. (Calif.)	San Francisco, Calif	Standard Oil Building.
17	Tnk.	37	2,800	Sun Oil Co. (N. J.)	Philadelphia, Pa	Finance Building.
18	Frt.	2	80	Popham Beach Steamboat Co. (Me.)	Bath, Me	
19	Frt.	50	2,500	United States Shipping Board	New York, N. Y	45 Broadway.
20	Frt.	52	•2,500	do	Philadelphia, Pa	Bourse Building.
21	Frt.	37	•2,500	do	do	Do.
22	Frt.	65	•2,500	do	do	Do.
23	Frt.	12	323	United Fuel & Supply Co. (Mich.)	Detroit, Mich	
24	Frt.	10	500	Hartford & New York Transportation Co. (Conn.).	Hartford, Conn	
25	Tow.	2	60	Pacific American Fisheries (Me.)	Port Townsend, Wash.	Bellingham, Wash.
26	Tow.	4	70	Dunbar & Sullivan Dredging Co. (N. Y.)	Buffalo, N. Y	Erie County Bank Building.
27	Frt.	40	•2,500	United States Shipping Board	Philadelphia, Pa	Bourse Building.
28	Frt.	20	1,200	Davidson Steamship Co. (Minn.)	Duluth, Minn	
29	Fer.	18	1,400	South Pacific Coast Ry. Co. (Calif.)	San Francisco, Calif	65 Market Street.
30	Frt.	29	300	Farmers Transportation Co. (Calif.)	do	Crimes, Calif.
31	Frt.	48	2,100	Sacramento Steamship Co. (N. Y.)	New York, N. Y	52 Broadway.
32	Tow.	5	125	Cummer Lumber Co. (Mich.)	Jacksonville, Fla	
33	Tow.	5	180	Ross Towboat Co. (Mass.)	Boston, Mass	28 T Wharf.
34	Tow.	4	150	Reichert Towing Line (N. Y.)	New York, N. Y	85 Commercial Street (B.).
35	Frt.	7	130	New York & New Jersey Steamboat Co. (N. J.)	Perth Amboy, N. J	
36	Frt.	28	1,200	United States Shipping Board	New York, N. Y	45 Broadway.
37	Frt.	44	3,000	Sagadahoc Steamship Corporation (N. Y.)	do	26 Beaver Street.
38	Msc.	5	100	Newport & Providence Ry. Co. (R. I.)	Newport, R. I	11 Kay Street.
39	Frt.	5	250	Dyer Transportation Line (R. I.)	Providence, R. I	185 South Water Street.
40	Frt.	6	140	New York & New Jersey Steamboat Co. (N. J.)	Perth Amboy, N. J	
41	Frt.	35	•2,500	United States Shipping Board	Philadelphia, Pa	Bourse Building.
42	Tow.	3	750	J. J. Kelly	Buffalo, N. Y	47 O'Neil Street.
43	Frt.	22	750	Charles Nelson Co. (Calif.)	San Francisco, Calif	230 California Street.
44	Frt.	45	•2,500	United States Shipping Board	Philadelphia, Pa	Bourse Building.
45	Frt.	35	•2,500	do	do	Do.
46	Pas.	3	90	R. E. Starkey	Pittsburgh, Pa	Glenwood, W. Va.
47	Tow.	10	850	Vesta Coal Co	do	Third Avenue and Ross St.
48	Frt.	31	2,500	United States Shipping Board	Tacoma, Wash	
49	Frt.	37	•1,500	do	Newark, N. J	Kearny, N. J.
50	Tow.	12	40	Louisiana Cooperage Co. (La.)	New Orleans, La	Plaquemine, La.
51	Frt.	35	1,009	Maru Navigation Co. (Del.)	New York, N. Y	5 State Street.
52	Fer.	25	2,000	Ralph Gilchrist	Detroit, Mich	Foot Woodward Avenue.
53	Fer.	7	1,200	Missouri-Illinois R. R. Co. (Mo.)	St. Louis, Mo	
54	Tow.	5	100	Richmond Tow Boat Co. (N. Y.)	New York, N. Y	Pier 5, Bush Docks (B.).
55	Tow.	22	1,200	Huasteca Petroleum Co. (La.)	Los Angeles, Calif	Security Building.
56	Drg.	13	750	Standard Dredging Co. (N. J.)	New York, N. Y	Woolworth Building.
57	Fer.	19	350	Honorable Alex J. Groesbeck	Detroit, Mich	Lansing, Mich.
58	Pas.	7	75	E. S. Binnings	New Orleans, La	1210 Hibernia Building.
59	Pas.	28	1,500	Washington-Colonial Beach Co. (Va.)	Washington, D. C	Seventh Street Wharves, SW.
60	Tow.	6	250	Jacksonville Forwarding Co. (Fla.)	Jacksonville, Fla	Foot Laura Street.
61	Frt.	34	•1,500	United States Shipping Board	Newark, N. J	Kearny, N. J.
62	Pas.	9	50	Ira F. Wood	Seward, Alaska	Iditarod, Alaska.
63	Fer.	7	1,800	Pennsylvania Railroad Co. (Pa.)	New York, N. Y	Pennsylvania Station.
64	Tow.	32	1,800	War Department, Mississippi-Warrior Service	New Orleans, La	Customhouse.
65	Fer.	27	2,500	Mackinac Transportation Co. (Mich.)	Grand Haven, Mich	St. Ignace, Mich.
66	Pas.	29	700	American Yukon Navigation Co. (W. Va.)	Juneau, Alaska	St. Michael, Alaska.
67	Frt.	27	1,200	Ralph Steamship Co. (N. Y.)	New York, N. Y	1 Franklin Street.
68	Tow.	4	60	Shamrock Towing Co. (N. Y.)	do	642 West 52d Street.
69	Pas.	62	825	Streckfus Steamboat Line (Ill.)	St. Louis, Mo	
70	Frt.	46	•3,000	United States Shipping Board	Philadelphia, Pa	Bourse Building.

[12] Formerly st. w. Potosi.

[13] Formerly (a) Mexican st. s. Plan de Guadaloupe. (b) British st. s. Olympia. (c) British st. s. Lanfranc.

[14] Formerly st. s. Edith.

[15] Formerly British st. s. St. Hellers.

[16] Formerly U. S. Q. M. C. st. s. Colonel Pond.

[17] Formerly (a) Cuban st. s. Antinojenes. (b) Cuban st. s. Estrado Palma.

[18] Formerly st. s. Missisquoi.

Line No.	Official No.	Signal letters	Rig	Name of vessel	Tonnage		Dimensions			When built	Where built
					Gross	Net	Length	Breadth	Depth		
							Feet	*Feet*	*Feet*		
1	211806		St. s.	SALEM	774	526	142.6	38.1	14.6	1913	Wilmington, Del.
2	220256	LWTK	St. s.	SALINA ✚⊙	7,311	4,555	425.8	57.0	33.1	1920	Oakland, Calif.
3	107589	KPVC	St. s.	[1] SALISBURY	284	164	123.9	25.0	12.6	1900	Camden, N. J.
4	116315		St. s.	Sallie	25	12	56.5	14.5	6.5	1889	Baltimore, Md.
5	208954		St. w.	Sallie Marmet	129	129	142.8	28.0	4.0	1911	Marietta, Ohio.
6	217013	LNFC	St. s.	Salmon	3,020	1,765	272.8	46.1	24.1	1918	Astoria, Oreg.
7	203826	KVTH	St. s.	Salutation	184	125	107.5	22.5	11.0	1907	Camden, N. J.
8	25254	KBND	St. s.	[2] *Salvager*	141	71	125.6	20.6	10.0	1883	Chester, Pa.
9	218349	LRQN	St. s.	SALVATION LASS ✚⊙	4,985	3,057	390.0	54.2	27.6	1919	Hog Island, Pa.
10	209071		St. w.	[3] Sam Conner	47	47	104.1	19.6	3.2	1911	Hermann, Mo.
11	216718	LMJT	St. s.	[4] SAMOA ✚	1,997	1,172	251.0	43.6	18.1	1918	Duluth, Minn.
12	218854	LSQW	St. s.	Sampson ✚	177	30	95.5	24.7	12.2	1919	Green Bay, Wis.
13	115791	JVSH	St. s.	*Samson*	159	79	108.0	22.0	10.6	1881	Camden, N. J.
14	116846		St. s.	Samson	278	189	110.4	25.4	15.6	1898	Portland, Oreg.
15	117241	KSJW	St. s.	Samson	328	223	116.0	32.5	7.5	1903	West Seattle, Wash.
16	116177		St. s.	Samuel Eccles, jr	41	20	69.6	16.2	6.6	1887	Hertford County, N.C.
17	203407		St. s.	SAMUEL MATHER	6,751	5,408	530.0	60.2	32.2	1906	Wyandotte, Mich.
18	116495		St. s.	SAMUEL MITCHELL ⊙	2,277	1,870	292.8	40.4	20.1	1892	Cleveland, Ohio.
19	223156		St. w.	Samuel B. Kurtz	38	38	64.9	16.0	3.8	1923	Caruthersville, Mo.
20	117000		St. s.	SAMUEL H. ASHBRIDGE	268	182	134.0	24.0	10.0	1900	Philadelphia, Pa.
21	200374		St. s.	[5] SAMUEL H. SQUIRE ✚	4,720	3,282	416.0	50.0	28.0	1903	Superior, Wis.
22	212902		St. s.	SAMUEL J. DARK	58	29	61.7	18.0	7.9	1914	Buffalo, N. Y.
23	220955	MCGV	St. s.	SAMUEL L. FULLER ⊙	7,052	5,072	430.2	59.2	32.8	1921	Chester, Pa.
24	221721	MDQT	St. s.	SAMUEL Q. BROWN ⊙	6,624	4,117	424.4	58.2	32.9	1921	do.
25	115649		St. s.	Samuel S. Brown	149	101	121.0	20.0	10.2	1879	Mystic, Conn.
26	116841		St. s.	SAMUEL F. B. MORSE	4,477	3,376	456.0	50.0	23.8	1898	West Bay City, Mich.
27	86415	LHCV	St. s.	[6] San Antonio	785	521	158.5	34.0	19.4	1898	San Francisco, Calif.
28	216794	LMPR	St. s.	San Diego ✚⊙	1,487	835	237.3	44.7	16.8	1918	Hoquiam, Wash.
29	212786	LDPV	St. s.	[7] SAN FRANCISCO ⊙	5,102	3,164	405.0	52.0	28.1	1914	Londonderry, Ireland.
30	201830		St. s.	San Francisco	1,070	727	180.0	38.0	18.0	1905	Alameda, Calif.
31	200468	KSRV	St. s.	SAN JACINTO ✚⊙	6,069	3,870	380.0	53.0	24.7	1903	Chester, Pa.
32	115417		St. w.	San Joaquin No. 2	242	133	145.0	32.5	4.8	1875	San Francisco, Calif.
33	116068		St. w.	San Joaquin No. 4	365	292	163.0	34.0	5.5	1885	Sacramento, Calif.
34	116850		St. w.	San Jose	192	165	101.0	28.0	5.5	1898	Benicia, Calif.
35	200206		St. s.	San Jose	630	412	175.4	38.0	17.0	1903	Alameda, Calif.
36	212635	LDSB	St. s.	[8] SAN JOSE ⊙	3,309	2,069	330.0	44.6	13.9	1904	Belfast, Ireland.
37	115863	JWHL	St. s.	*San Juan* ✚⊙	2,152	1,308	283.0	37.0	2.1	1882	Chester, Pa.
38	116935	KPNW	St. s.	SAN JUAN ⊙	3,511	2,194	317.0	42.0	23.8	1900	Wilmington, Del.
39	201483	KTLJ	St. s.	San Juan ⊙	284	128	118.0	24.5	13.5	1904	Seattle, Wash.
40	222781		El. s.	SAN LEANDRO ✚	1,653	1,048	225.0	42.1	17.1	1923	Los Angeles, Calif.
41	204660	KWJN	St. s.	[9] SAN LORENZO ✚⊙	6,576	4,016	401.0	54.0	26.3	1907	Newport News, Va.
42	213201	LFJQ	St. s.	[10] SAN MATEO ⊙	3,228	1,878	315.2	44.2	28.8	1915	Belfast, Ireland.
43	222386		St. s.	SAN MATEO	1,782	1,120	216.7	42.1	17.3	1922	San Francisco, Calif.
44	117008		St. p.	SAN PABLO	1,584	966	226.1	36.2	17.6	1900	do.
45	200158		St. s.	[11] San Pedro	117	75	85.5	22.0	9.0	1903	Hoquiam, Wash.
46	208653		St. p.	SAN PEDRO	1,720	1,035	248.5	36.0	16.7	1911	San Francisco, Calif.
47	216512	LMBH	St. s.	[12] SAN PEDRO ✚⊙	2,235	1,360	289.0	44.1	19.0	1918	Portland, Oreg.
48	220571		St. w.	Sanco	93	62	110.0	23.1	3.0	1920	Evansville, Ind.
49	157410		St. p.	[13] Sanderson	309	399	232.3	37.0	6.1	1894	Jeffersonville, Ind.
50	220423		St. s.	[14] SANDOVAL	93	44	108.0	15.5	9.2	1895	Clydebank, Scotland.
51	100754	KRJT	St. s.	[15] Sand Beach	248	168	119.1	29.0	9.3	1901	Tomkins Cove, N. Y.
52	214110		St. w.	SAND BOY	58	43	63.7	16.5	3.7	1916	Keokuk, Iowa.
53	216199	IKNJ	St. s.	[16] SANDCRAFT ✚	2,054	1,251	247.2	43.5	18.7	1918	Chicago, Ill.
54	210472		St. s.	SANDUSKY	72	38	68.7	17.0	11.0	1912	Cleveland, Ohio.
55	107803	KSCR	St. s.	[17] SANDY HOOK ✚	361	213	168.6	24.4	12.6	1902	Elizabeth, N. J.
56	116204		St. s.	*Sandy Hook*	1,559	987	260.5	37.1	14.3	1889	Wilmington, Del.
57	219912		St. w.	Sanford E. Hutson	128	128	100.0	26.1	3.7	1920	Clarendon, Ark.
58	217885	LQRV	St. s.	SANGAMON ✚⊙	5,083	3,113	390.0	54.2	27.6	1919	Hog Island, Pa.
59	208399	LBTK	St. s.	SANKATY	677	342	187.5	38.2	11.3	1911	Quincy, Mass.
60	208442		St. s.	Sannak	68	29	76.6	18.0	8.1	1911	Oakland, Calif.
61	116941	KPRF	St. s.	Santa Ana ⊙	1,203	730	182.4	36.2	12.4	1900	Marshfield, Oreg.
62	215880	LJMQ	St. s.	SANTA ANA ⊙	4,869	3,892	360.2	51.6	22.8	1917	Philadelphia, Pa.
63	117003	KQJW	St. s.	Santa Barbara	695	527	183.5	37.5	13.5	1900	San Francisco, Calif.
64	213845	LFRN	St. s.	SANTA BARBARA	6,197	3,742	404.6	53.9	26.2	1916	Philadelphia, Pa.
65	211722	LDGW	St. s.	SANTA CECILIA ✚⊙	6,263	3,725	404.6	53.9	26.3	1913	do.
66	211480	LDCQ	St. s.	SANTA CLARA ✚⊙	6,262	3,738	404.6	53.9	26.2	1913	do.
67	213389		St. p.	SANTA CLARA	2,282	1,308	273.0	42.3	15.3	1915	Oakland, Calif.

[1] Formerly st. s. Abram Minis.
[2] Formerly st. s. (a Utowana. b Oneida. c Adelante. d John Gully.)
[3] Formerly st. w. H. E. Myrtle.
[4] Formerly st. s. Lake Pepin.
[5] Formerly st. s. (a Henry S. Sill. b Cetus.)
[6] Formerly st. s. (a Grace Dollar. b Hardy.)
[7] Formerly (a British st. s. San Francisco. b st. s. San Francisco. c st. s. Saint Francis.)
[8] Formerly British st. s. San Jose.

Line No.	Service	Crew	Indicated horsepower	Name of owner	Home port	Address of owner
1	Fer.	7	700	Philadelphia & Camden Ferry Co. (N. J.)	Philadelphia, Pa	Broad Street Station.
2	Tnk.	35	2,800	United States Shipping Board	San Francisco, Calif.	369 Pine Street.
3	Pas.	9	1,200	New York, Philadelphia & Norfolk R. R. Co. (Va.).	Cape Charles, Va	
4	Tow.	3	16	Norfolk Lighterage Co. (Va.)	Norfolk, Va	
5	Tow.	15	400	Otto Marmet Coal & Mining Co. (W. Va.)	Cincinnati, Ohio	1211 Union Trust Building.
6	Frt.	48	1,400	United States Shipping Board	Astoria, Oreg	
7	Tow.	9	500	James McWilliams Blue Line (N. J.)	New York, N. Y	1 Broadway.
8	Msc.	5	500	H. J. Wheeler Salvage Co. (N. Y.)	do	224 Bush Street.
9	Frt.	43	[9] 2,500	United States Shipping Board	Philadelphia, Pa	Bourse Building.
10	Frt.	14	90	Tennessee River Navigation Co. (Tenn.)	Chattanooga, Tenn	
11	Frt.	27	1,250	Hammond Lumber Co. (Del.)	San Francisco, Calif.	260 California Street.
12	Tow.	8	450	United States Shipping Board	New York, N. Y	45 Broadway.
13	Frt.	12	500	Board of Commissioners of the Port of New Orleans (La).	New Orleans, La	1 Canal Street.
14	Tow.	13	400	Umpqua Transportation Co. (Oreg.)	Portland, Oreg	811 Gasco Building.
15	Frt.	12	75	Ainsworth Dunn Co. (Wash.)	Seattle, Wash	White Building.
16	Tow.	9	60	Norfolk Dredging Co. (Va.)	Norfolk, Va	
17	Frt.	32	1,800	Interlake Steamship Co. (Ohio)	Cleveland, Ohio	Union Trust Building.
18	Frt.	20	1,475	Huron Transportation Co. (Mich.)	Detroit, Mich	
19	Pas.	1	50	Edgar T. Kurtz	St. Louis, Mo	Caruthersville, Mo.
20	Pol.	13	700	City of Philadelphia	Philadelphia, Pa	City Hall.
21	Frt.	28	1,300	Forest City S. S. Co. (Ohio)	Cleveland, Ohio	Fairport, Ohio.
22	Tow.	4	300	Alexander Ruelle	Detroit, Mich	
23	Tnk.	37	3,000	Sinclair Navigation Co. (Del.)	New York, N. Y	45 Nassau Street.
24	Tnk.	37	3,000	Tide Water Oil Co. (N. J.)	do	11 Broadway.
25	Fsh.	29	207	Nassau Fertilizer & Oil Co. (Fla.)	Fernandina, Fla	
26	Frt.	25	2,200	Pittsburgh Steamship Co. (W. Va.)	Duluth, Minn	Board of Trade Building.
27	Frt.	18	350	James K. Nelson (Calif.)	San Francisco, Calif.	Pier 17.
28	Frt.	25	750	Hart-Wood Lumber Co. (Calif.)	do	1 Drumm Street.
29	Frt.	49	2,700	United States Steel Products Co. (N. J.)	New York, N. Y	30 Church Street.
30	Fer.	15	2,000	Key System Transit Co. (Calif.)	San Francisco, Calif.	Oakland, Calif.
31	Pas.	90	5,000	Mallory Steamship Co. (Me.)	New York, N. Y	Pier 26, North River.
32	Frt.	29	90	Sacramento Transportation Co. (Calif.)	San Francisco, Calif.	Sacramento, Calif.
33	Frt.	17	478	do	do	Do.
34	Frt.	5	125	Pacific Coast Construction Co. (Calif)	do	Do.
35	Fer.	8	1,200	Rodeo Vallejo Ferry Co. (Calif.)	do	Rodeo, Calif.
36	Frt.	53	2,750	United Fruit Steamship Corporation (Del.)	New York, N. Y	17 Battery Place.
37	Pas.	65	1,250	Pacific Mail Steamship Co. (N. Y.)	San Francisco, Calif.	508 California Street.
38	Pas.	59	1,650	New York & Porto Rico Steamship Co. (Me.)	New York, N. Y	25 Broadway.
39	Tow.	18	400	Libby, McNeill & Libby (Me.)	San Francisco, Calif.	Merchants Exchange Building.
40	Fer.	16	[9] 1,325	Key System Transit Co. (Calif.)	do	Oakland, Calif.
41	Pas.	130	6,250	New York & Porto Rico Steamship Co. (Me.)	New York, N. Y	25 Broadway.
42	Frt.	46	2,500	United Fruit Steamship Corporation (Del.)	do	17 Battery Place.
43	Fer.	14	1,400	Southern Pacific Co. (Ky.)	San Francisco, Calif.	Southern Pacific Building.
44	Fer.	23	1,820	Atchison, Topeka & Santa Fe Ry. Co. (Kans.)	do	
45	Tow.	3	65	San Pedro Launch & Towboat Co. (Calif.)	Los Angeles, Calif.	San Pedro, Calif.
46	Fer.	23	2,000	Atchison, Topeka & Santa Fe Ry. Co. (Kans.)	San Francisco, Calif.	605 Market Street.
47	Frt.	28	1,600	Hammond Lumber Co. (Del.)	do	260 California Street.
48	Tow.	5	252	Bedford-Nugent Co. (Ind.)	Evansville, Ind	
49	Tow.	7	876	Paducah Sand & Gravel Co. (Ind.)	do	
50	Frt.	4	666	Charles S. Neff	Milwaukee, Wis	1598 Lake Drive.
51	Frt.	7	350	Rockaway White Sand Co. (N. Y.)	New York, N. Y	160 Fifth Avenue.
52	Frt.	3	100	Keokuk Sand Co	Des Moines, Iowa	Keokuk, Iowa.
53	Frt.	33	1,300	Construction Materials Co. (Ind.)	Chicago, Ill	133 West Washington Street
54	Tow.	4	300	Great Lakes Towing Co. (N. J.)	Duluth, Minn	
55	Plt.	20	1,000	United New York Sandy Hook Pilots Association (N. Y.).	New York, N. Y	Staten Island Ferry Building.
56	Pas.	35	3,200	Central R. R. Co. of New Jersey (N. J.)	New York, N. Y	143 Liberty Street.
57	Tow.	12	97	Robert H. Romunde	Memphis, Tenn	Des Arc, Ark.
58	Frt.	39	[9] 2,500	United States Shipping Board	Philadelphia, Pa	Bourse Building.
59	Pas.	32	850	Snow Marine Co. (Me.)	Rockland, Me	63 Masonic Street.
60	Tow.	7	150	Alaska Packers Association (Calif.)	San Francisco, Calif.	111 California Street.
61	Frt.	26	600	Santa Ana Steamship Co. (Wash.)	Seattle, Wash	508 Alaska Building.
62	Pas.	80	3,400	Grace Steamship Co. (Del.)	New York, N. Y	7 Hanover Square.
63	Frt.	20	550	J. R. Hanify Co. (Calif.)	San Francisco, Calif.	24 Market Street.
64	Frt.	41	3,500	Grace Steamship Co. (Del.)	New York, N. Y	7 Hanover Square.
65	Frt.	48	5,000	Planet Steamship Corporation (Me.)	do	39 Cortlandt Street.
66	Frt.	39	5,000	Atlantic & Pacific Steamship Co. (Me.)	do	7 Hanover Square.
67	Fer.	18	2,500	Central Pacific Ry. Co. (Utah)	San Francisco, Calif.	65 Market Street.

[9] Formerly st. s. Brazos.
[10] Formerly British st. s. San Mateo.
[11] Formerly (a) st. s. L. Roscoe. (b) U. S. Q. M. C. st. s. L. Roscoe. (c) st. s. Hero.
[12] Formerly st. s. Point Bonita.
[13] Formerly st. p. De Koven.
[14] Formerly (a) Spanish gunboat Sandoval. (b) U. S. Navy Sandoval.
[15] Formerly st. s. (a) Islander. (b) Interstate No. 3.
[16] Formerly st. s. Lake Clear.
[17] Formerly st. s. (a) Anstice. (b) Privateer.

Line No.	Official No.	Signal letters	Rig	Name of vessel	Tonnage		Dimensions			When built	Where built
					Gross	Net	Length	Breadth	Depth		
							Feet	*Feet*	*Feet*		
1	210888	LCSM	St. s.	SANTA CRUZ ⊙	4,665	2,874	384.0	50.2	26.6	1913	Philadelphia, Pa.
2	219128	LRGV	St. s.	SANTA ELISA ⊙	5,004	3,021	360.3	51.7	23.1	1919	Camden, N. J.
3	220573	MBKC	St. s.	SANTA EULALIA ⊙	2,647	1,542	251.0	43.6	25.8	1920	Toledo, Ohio.
4	218781		St. w.	Santa Fe	43	43	65.0	20.5	2.9	1919	Glasgow, Mo.
5	205095	KWPF	St. s.	[1] SANTA INEZ ✚⊙	1,742	982	240.0	41.0	20.0	1908	Seattle, Wash.
6	220419	MBFC	St. s.	SANTA ISABEL ⊙	2,647	1,542	251.0	43.6	25.8	1920	Toledo, Ohio.
7	216215	LKNV	St. s.	SANTA LUISA ⊙	4,847	2,889	360.2	516.0	22.8	1918	Philadelphia, Pa.
8	217033	LQTW	St. s.	SANTA MALTA	6,270	3,840	404.6	53.9	26.2	1919	do.
9	223849	MFND	St. s.	SANTA MARIA ⊙	8,088	4,922	460.0	60.3	35.5	1922	Glasgow, Scotland.
10	212651	LDSM	St. s.	[2] SANTA MARTA ⊙	4,601	2,811	378.8	50.3	29.1	1909	Belfast, Ireland.
11	117115	KRLT	St. s.	Santa Monica	497	318	166.0	34.0	12.0	1902	San Francisco, Calif.
12	216438	LKVJ	St. s.	SANTA OLIVIA ⊙	6,339	3,911	404.6	53.9	26.2	1918	Philadelphia, Pa.
13	214901	LGVF	St. s.	SANTA PAULA ⊙	6,275	3,833	404.6	53.9	26.2	1917	do.
14	214725	LGRB	St. s.	SANTA ROSA ✚	6,252	3,818	404.6	53.9	26.2	1917	do.
15	212569	LDPN	St. s.	[3] SANTA ROSALIA ⊙	5,482	3,440	406.0	52.6	27.7	1911	Port Glasgow, Scotland.
16	216380	LKSR	St. s.	SANTA TECLA ⊙	2,492	1,483	298.6	40.0	22.9	1918	Camden, N. J.
17	216969	LNBP	St. s.	SANTA TERESA ⊙	4,858	2,888	360.2	51.6	22.8	1918	Philadelphia, Pa.
18	220624	MBLQ	St. s.	SANTA VERONICA ⊙	2,647	1,542	251.0	43.6	25.8	1920	Toledo, Ohio.
19	214512	LGKR	St. s.	Santiam ✚	946	543	209.8	42.0	14.0	1916	Fairhaven, Calif.
20	216009	LJRN	St. s.	SANTORE ✚⊙	7,117	4,498	449.1	57.2	34.0	1918	Sparrows Point, Md.
21	117111		St. s.	Santos	216	147	105.0	27.8	11.1	1902	Shooter's Island, N.Y.
22	116862	KNRW	St. s.	[4] SANTURCE	1,836	1,122	255.0	41.0	21.2	1898	Wilmington, Del.
23	217546	LPTB	St. s.	SAPINERO ✚⊙	5,106	3,097	390.0	54.2	27.6	1919	Hog Island, Pa.
24	115280		St. p.	Sappho	333	262	142.0	24.0	8.7	1874	Brooklyn, N. Y.
25	115928		St. p.	Sappho	223	153	106.9	31.6	10.6	1883	Detroit, Mich.
26	202671		St. s.	[5] Sara E. Carroll	74	50	65.2	19.0	8.0	1905	New Baltimore, N. Y.
27	116856		St. w.	Sarah	1,130	588	222.8	42.0	6.2	1898	Unalaska, Alaska.
28	116941		St. s.	Sarah	96	65	87.0	20.0	9.5	1900	Baltimore, Md.
29	203009		St. w.	Sarah Dixon	368	334	161.0	29.5	7.?	1906	Portland, Oreg.
30	206100		St. w.	SARAH EDENBORN	259	259	146.2	33.4	7.0	1909	Ambridge, Pa.
31	215839	LJKB	St. s.	Sarah Weems	1,521	924	206.0	38.5	22.1	1917	Solomons, Md.
32	212650	LDSJ	St. s.	[6] SARAMACCA ⊙	3,212	1,917	336.7	42.0	23.0	1908	Amsterdam, Holland.
33	116105		St. s.	Saranac	56	28	69.0	18.8	7.4	1886	Athens, N. Y.
34	116720	KMSD	St. s.	Saranac	42	34	81.3	13.0	4.7	1896	Morris Heights, N. Y.
35	220095		St. s.	SARATOGA	272	152	147.5	20.1	10.2	1920	Erie, Pa.
36	217887	LQSB	St. s.	SARCOXIE ✚⊙	5,116	3,103	390.0	54.2	27.6	1919	Hog Island, Pa.
37	200293		St. s.	Sardinia	35	13	61.0	17.0	6.9	1903	West Bay City, Mich.
38	116926		St. s.	Sargent L. Saville	92	32	82.5	24.7	7.5	1899	Athens, N. Y.
39	218089	LRFM	St. s.	SATARTIA ✚⊙	4,994	3,021	390.0	54.2	27.6	1919	Hog Island, Pa.
40	116628		St. s.	Satisfaction	47	23	64.0	16.0	8.0	1894	Sheboygan, Mich.
41	219295	LTVS	St. s.	[7] SATOCO ✚⊙	426	200	142.0	27.7	14.8	1919	Port Jefferson, N. Y.
42	81743		St. s.	[8] SATURN	4,426	3,061	416.0	50.0	28.0	1901	Cleveland, Ohio.
43	209333	LCFR	St. s.	Saturn	125	65	82.6	23.5	11.1	1911	Boston, Mass.
44	221882	MDJP	St. s.	SATURN	292	137	135.1	22.8	12.4	1920	Greenport, N. Y.
45	203184		St. s.	[9] SAUCON ✚⊙	6,996	5,511	549.0	56.0	26.6	1906	West Bay City, Mich.
46	217730	LQHR	St. s.	SAUCON ✚⊙	5,106	3,097	390.0	54.2	27.6	1919	Hog Island, Pa.
47	115403		St. s.	Saugatuck	88	77	84.7	17.5	8.2	1875	Saugatuck, Mich.
48	116149		St. s.	Saugatuck	96	59	110.9	23.4	8.6	1887	do.
49	217731	LQHS	St. s.	SAUGERTIES ⊙	5,101	3,093	390.0	54.2	27.6	1919	Hog Island, Pa.
50	217938	LQVF	St. s.	SAUGUS ⊙	4,985	3,048	390.0	54.2	27.6	1919	do.
51	116635		St. p.	Sausalito	1,766	1,372	236.0	38.0	15.0	1894	San Francisco, Calif.
52	116929	KPNM	St. s.	SAVAGE	410	279	142.8	27.0	15.6	1899	Baltimore, Md.
53	220420	MBFD	St. s.	SAWOKLA ✚	5,984	3,847	401.9	54.2	31.3	1920	Tampa, Fla.
54	116670		St. s.	Sawyer	28	12	62.9	15.3	6.2	1895	Millbridge, Me.
55	116867		St. s.	Scandinavia	55	37	70.0	17.0	8.0	1898	Baltimore, Md.
56	201816		St. s.	SCANDINAVIA	1,462	676	187.5	43.4	16.5	1905	Newport News, Va.
57	218283	LRNW	St. s.	SCANTIC ✚⊙	5,106	3,097	390.0	54.2	27.6	1919	Hog Island, Pa.
58	86356		St. s.	[10] Schenectady	31	21	60.0	15.0	6.0	1896	Cohoes, N. Y.
59	217886	LQRW	St. s.	SCHENECTADY ✚⊙	5,114	3,102	390.0	54.2	27.6	1919	Hog Island, Pa.
60	211729		St. s.	Schnoden	48	32	58.3	19.0	7.0	1913	St. James, Mich.
61	217800	LQMN	St. s.	SCHODACK ✚⊙	5,041	3,116	390.0	54.2	27.6	1919	Hog Island, Pa.
62	217799	LQMK	St. s.	SCHOHARIE ✚⊙	4,971	3,070	390.0	54.2	27.6	1919	do.
63	204236		St. s.	Schoodic	111	59	85.0	20.6	7.4	1907	South Portland, Me.
64	218002	LRBC	St. s.	SCHOODIC ✚⊙	4,932	2,980	390.0	54.2	27.6	1919	Hog Island, Pa.
65	219757	LWBK	St. s.	SCHUYLKILL BRIDGE ✚	3,283	2,000	324.0	46.2	25.0	1920	Newark, N. J.
66	220092		St. s.	SCHUYLER	272	152	147.5	20.1	10.8	1920	Erie, Pa.
67	116812		St. w.	Schwatka	484	291	146.0	30.0	5.0	1898	Port Blakely, Wash.
68	116224		St. w.	Scotia	31	31	100.5	13.4	3.0	1889	La Crosse, Wis.
69	219222	LTQF	St. s.	SCOTTSBURG ✚⊙	7,771	4,829	419.5	56.5	30.2	1919	Camden, N. J.
70	116951		St. s.	Scout	30	20	75.7	10.6	7.6	1900	Bristol, R. I.
71	200262		St. w.	[11] Scout	77	77	101.1	20.6	3.5	1903	Marietta, Ohio.
72	214787		St. s.	[12] Scout	17	12	62.0	10.0	5.3	1896	Port Townsend, Wash.

[1] Formerly st. s. Falcon.
[2] Formerly British st. s. Santa Marta.
[3] Formerly British st. s. Santa Rosalia.
[4] Formerly st. s. S. T. Morgan.
[5] Formerly st. s. {a Chas. C. Wing. b Henry Gillen. c Governor.
[6] Formerly {a Dutch st. s. Saramacca. b British st. s. Saramacca.

Line No.	Service	Crew	Indicated horsepower	Name of owner	Home port	Address of owner
1	Pas.	64	2,650	Atlantic & Pacific Steamship Co. (Me.)	New York, N. Y.	7 Hanover Square.
2	Pas.	43	3,850	Grace Steamship Co. (Del.)	do	Do.
3	Frt.	29	1,500	American & Cuban Steamship Line (N. Y.)	do	39 Cortlandt Street.
4	Pas.	2	65	W. M. Lessley	St. Louis, Mo.	Arrow Rock, Mo.
5	Frt.	29	950	Andrew F. Mahony (Calif.)	San Francisco, Calif.	1 Drumm Street.
6	Frt.	31	2,000	American & Cuban Steamship Line (N. Y.)	New York, N. Y.	39 Cortlandt Street.
7	Pas.	83	3,400	Grace Steamship Co. (Del.)	do	7 Hanover Square.
8	Frt.	46	3,000	Atlantic & Pacific Steamship Co. (Me.)	do	Do.
9	Tnk.	37	3,000	Union Oil Co. (Calif.)	Los Angeles, Calif.	Union Oil Building.
10	Pas.	86	3,650	United Fruit Steamship Corporation (Del.)	New York, N. Y.	17 Battery Place.
11	Frt.	18	400	J. R. Hanify Co. (Calif.)	San Francisco, Calif.	24 Market Street.
12	Frt.	43	3,000	Atlantic & Pacific Steamship Co. (Me.)	New York, N. Y.	7 Hanover Square.
13	Frt.	40	3,000	Grace Steamship Co. (Del.)	do	Do.
14	Frt.	41	3,200	do	do	Do.
15	Frt.	47	2,700	United States Steel Products Co. (N. J.)	do	30 Church Street.
16	Frt.	30	1,500	Grace Steamship Co. (Del.)	do	7 Hanover Square.
17	Pas.	85	3,400	do	do	Do.
18	Frt.	31	1,500	American & Cuban Steamship Line (N. Y.)	do	39 Cortlandt Street.
19	Frt.	21	650	Hammond Lumber Co. (Del.)	San Francisco, Calif.	260 California Street.
20	Frt.	45	2,800	Guaranty Trust Co. (N. Y.)	New York, N. Y.	140 Broadway.
21	Frt.	5	325	Christina Arbuckle	do	Old Slip and Water Street.
22	Frt.	26	850	Lawrence Steamship Co. (Del.)	do	80 Broad Street.
23	Frt.	42	[9] 2,500	United States Shipping Board	Philadelphia, Pa.	Bourse Building.
24	Pas.	7	222	Cooper River Ferry Commission (S. C.)	Charleston, S. C.	Central Wharf.
25	Fer.	7	222	Detroit & Windsor Ferry Co. (Mich.)	Detroit, Mich.	Foot Woodward Avenue.
26	Tow.	5	150	Carroll Towing Co. (N. Y.)	New York, N. Y.	Pier 5, Bush Docks.
27	Pas.	32	1,000	American Yukon Navigation Co. (W. Va.)	Juneau, Alaska	
28	Tow.	10	305	Arundel Corporation (Md.)	Baltimore, Md.	Pier 2, Pratt Street.
29	Tow.	11	400	Shaver Transportation Co. (Oreg.)	Portland, Oreg.	180 Davis Street.
30	Tow.	22	600	Angola Transfer Co. (La.)	Baton Rouge, La.	
31	Frt.	20	600	Baltimore & Carolina Steamship Co. (Md.)	Baltimore, Md.	1010 American Building.
32	Pas.	71	503	United Fruit Steamship Corporation (Del.)	New York, N. Y.	17 Battery Place.
33	Tow.	8	250	Cornell Steamboat Co. (N. Y.)	Albany, N. Y.	Kingston, N. Y.
34	Frt.	3	50	Virgin Islands Transportation Co	St. Thomas, Virgin Islands.	
35	Frt.	12	400	Inland Steamship Co. (Md.)	Baltimore, Md.	Pier 5, Pratt Street.
36	Frt.	35	[9] 2,500	United States Shipping Board	Philadelphia, Pa.	Bourse Building.
37	Tow.	4	250	Davidson Steamship Co. (Minn.)	Duluth, Minn.	
38	Frt.	6	330	Chiarello Lighterage Corporation (N. Y.)	New York, N. Y.	15 Moore Street.
39	Frt.	46	[9] 2,500	United States Shipping Board	Philadelphia, Pa.	Bourse Building.
40	Tow.	8	150	Herman A. Grelling	Milwaukee, Wis.	Green Bay, Wis.
41	Tow.	18	950	Sabine Towing Co. (Tex.)	Port Arthur, Tex.	
42	Frt.	9	1,700	Interlake Steamship Co. (Ohio)	Cleveland, Ohio	Fairport, Ohio.
43	Tow.	6	450	Mystic Steamship Co. (Mass.)	Boston, Mass.	111 Devonshire Street.
44	Fsh.	22	450	Massachusetts Trawling Co. (Mass.)	do	22 Fish Pier.
45	Frt.	32	2,000	Bethlehem Transportation Corporation (Del.)	Cleveland, Ohio	Union Trust Building.
46	Frt.	48	[9] 2,500	United States Shipping Board	Philadelphia, Pa.	Bourse Building.
47	Tow.	5	260	Fred J. Schroeder	Milwaukee, Wis.	
48	Pas.	13	200	Phil Kegel	Chicago, Ill.	519 W. North Avenue.
49	Frt.	38	[9] 2,500	United States Shipping Board	Philadelphia, Pa.	Bourse Building.
50	Frt.	40	[9] 2,500	do	do	Do.
51	Fer.	15	1,200	Northwestern Pacific R. R. Co. (Calif.)	San Francisco, Calif.	64 Pine Street.
52	Tow.	12	750	Taylor Dredging Co. (N. J.)	New York, N. Y.	Jersey City, N. J.
53	Frt.	45	2,800	United States Shipping Board	Tampa, Fla.	
54	Cod.	8	92	Atwood & Payne Co. (Mass.)	Boston, Mass.	31 New Fish Pier.
55	Tow.	4	200	Central Wharf Towboat Co.	Portland, Me.	84 Commercial Street.
56	Fer.	7	1,400	Hoboken Ferry Co. (N. J.)	New York, N. Y.	90 West Street.
57	Frt.	41	[9] 2,500	United States Shipping Board	Philadelphia, Pa.	Bourse Building.
58	Tow.	3	59	State of New York	Albany, N. Y.	53 Lancaster Street.
59	Frt.	29	[9] 2,500	United States Shipping Board	Philadelphia, Pa.	Bourse Building.
60	Frt.	3	40	Edwin N. Emory	Detroit, Mich.	1622 Lycaste Avenue.
61	Frt.	37	[9] 2,500	United States Shipping Board	Philadelphia, Pa.	Bourse Building.
62	Frt.	35	[9] 2,500	do	do	Do.
63	Frt.	6	225	Winter Harbor Transportation Co.	Ellsworth, Me.	Winter Harbor, Me.
64	Frt.	43	[9] 2,500	United States Shipping Board	Philadelphia, Pa.	Bourse Building.
65	Frt.	37	[9] 1,500	do	Newark, N. J.	Kearny, N. J.
66	Frt.	12	400	Inland S. S. Co. (Md.)	Baltimore, Md.	Pier 5, Pratt Street.
67	Pas.	30	400	American Yukon Navigation Co. (W. Va.)	St. Michael, Alaska	
68	Tow.	6	60	Pfaff & Smith Supply Co. (W. Va.)	Pittsburgh, Pa.	Charleston, W. Va.
69	Frt.	42	3,400	United States Shipping Board	Philadelphia, Pa.	Bourse Building.
70	Tow.	3	300	Andrew Olsen	New York, N. Y.	29 Union Street.
71	Tow.	5	250	General Contracting Corporation (Del.)	Pittsburgh, Pa.	Columbia Building.
72	Tow.	3	50	Adolph J. Anderson	Seattle, Wash.	308 Thirty-second Avenue.

[1] Formerly st. s. Standtug No. 1.
[8] Formerly st. s. Walter Scranton.
[9] Formerly st. s. {a Charles Weston. b J. Leonard Replogle.
[10] Formerly st. s. Geo. W. Aldridge.
[11] Formerly st. w. {a Scout. b Waring.
[12] Formerly U. S. C. G. st. s. Scout.

Line No.	Official No.	Signal letters	Rig	Name of vessel	Tonnage		Dimensions			When built	Where built
					Gross	Net	Length	Breadth	Depth		
							Feet	*Feet*	*Feet*		
1	222669	.....	St. s.	SCOUT	21	14	53.3	12.8	5.0	1922	Buffalo, N. Y.
2	116235	KJFH	St. s.	SCRANTON	2,015	1,595	260.0	39.2	21.6	1888	Cleveland, Ohio.
3	201628	.....	St. s.	SCRANTON	1,462	675	187.0	43.4	16.5	1904	Newport, News, Va.
4	219074	.....	St. s.	[1] Scranton	181	123	94.2	25.0	13.2	1919	Nyack, N. Y.
5	115348	JQRK	St. s.	*Seaboard*	662	563	184.5	28.7	12.2	1874	Wilmington, Del.
6	204279	.....	St. s.	SEABREEZE	87	59	96.0	22.5	6.0	1907	Buffalo, N. Y.
7	222814	.....	St. s.	Seaconnet	19	13	45.8	14.3	5.4	1923	Portsmouth, R. I.
8	125283	.....	St. s.	[2] Seaman	59	29	66.0	18.2	7.7	1874	Jersey City, N. J.
9	216471	.....	St. s.	Seamill	18	12	47.6	14.2	5.3	1918	Seattle, Wash.
10	22808	HRFT	St. s.	Sea Bird	489	253	187.0	30.4	8.0	1860	Hunters Point, N. Y.
11	117013	.....	St. s.	SEA BIRD	21	13	50.0	11.8	6.0	1900	Ferrysburg, Mich.
12	213072	.....	St. s.	Sea Bird	37	25	63.6	17.4	6.3	1915	Erie, Pa.
13	217962	LQVT	St. s.	Sea Bird	383	169	150.4	25.0	13.3	1919	South Portland, Me.
14	157377	.....	St. s.	[3] SEABOARD	79	39	80.3	17.0	8.4	1893	Sparrows Point, Md.
15	203401	.....	St. s.	SEA BRIGHT	240	163	109.2	24.6	14.7	1900	Wilmington, Del.
16	201861	KTSB	St. s.	Sea foam	339	205	127.0	32.0	10.0	1905	Aberdeen, Wash.
17	117209	.....	St. s.	Sea Fox	69	35	78.5	19.0	9.5	1902	Alameda, Calif.
18	204207	.....	St. s.	SEA GATE	244	165	122.2	27.2	8.5	1907	Newburgh, N. Y.
19	202706	.....	St. s.	Sea Gull	22	15	45.0	15.0	4.0	1897	Hamlin Lake, Mich.
20	206507	.....	St. s.	Sea Gull	13	9	31.2	9.3	4.0	1907	Two Rivers, Wis.
21	215820	LJHG	St. s.	SEA GULL ✚⊙	299	127	135.0	22.5	13.4	1917	Superior, Wis.
22	222834	.....	St. s.	[4] Sea gull	109	74	97.0	20.0	8.4	1901	Shellburne, N. S.
23	115923	LHDP	St. s.	Sea King	181	90	119.0	26.1	11.5	1883	San Francisco, Calif.
24	117141	KWGH	St. s.	Sea King	124	81	95.6	21.8	10.4	1902	Baltimore, Md.
25	201882	.....	St. s.	Sea Lark	69	35	78.5	19.0	9.5	1905	San Francisco, Calif.
26	221031	MCKN	St. s.	Sea Lion ✚⊙	473	255	141.0	29.8	15.6	1921	Oakland, Calif.
27	221133	MCPK	St. s.	Sea Monarch ⊙	471	249	141.0	29.8	15.6	1921	....do
28	117025	.....	St. s.	Sea Prince	58	27	75.0	18.5	8.5	1901	San Francisco, Calif.
29	116251	.....	St. s.	Sea Queen	111	55	100.5	22.0	11.8	1888	....do
30	221353	MCVB	St. s.	Sea Ranger ✚⊙	473	250	141.0	29.8	15.6	1921	Oakland, Calif.
31	223583	MFKB	St. s.	[5] SEA SALVOR ⊙	423	220	137.4	30.4	12.0	1904	Philadelphia, Pa.
32	221392	MCVS	St. s.	Sea Scout ✚⊙	472	250	141.0	29.8	15.6	1921	Oakland, Calif.
33	11999	.....	St. s.	[6] Sea Wolf	97	48	95.5	23.0	10.9	1869	San Francisco, Calif.
34	115943	.....	St. s.	Sea Witch	74	37	77.9	20.0	10.0	1883	....do
35	211421	.....	St. s.	Search	56	38	60.5	16.0	6.8	1913	Manitowoc, Wis.
36	116817	.....	St. w.	Seattle	718	409	176.1	35.4	5.9	1898	Seattle, Wash.
37	206030	.....	St. s.	[7] SEATTLE	504	343	185.3	44.2	11.2	1909	Portland, Oreg.
38	116854	.....	St. w.	Seattle No. 3 ✚	548	326	151.0	34.9	6.2	1898	Dutch Harbor, Alaska.
39	218733	LSKC	St. s.	SEATTLE SPIRIT ✚⊙	5,627	3,493	409.7	54.2	27.7	1919	Seattle, Wash.
40	155117	.....	St. p.	[8] *Seawells Point*	867	557	174.0	36.6	13.3	1887	Wilmington, Del.
41	120560	.....	St. s.	[9] Sebago	28	14	48.4	15.1	6.8	1883	Portland, Me.
42	115701	.....	St. s.	Sebenon	77	38	91.0	18.6	7.2	1880	Bath, Me.
43	201425	KWGN	St. s.	[10] SECURITY ⊙	397	270	140.5	26.0	15.9	1907	Port Richmond, N. Y.
44	211085	.....	St. p.	SEEANDBEE ✚⊙	6,381	3,431	484.5	58.1	24.0	1913	Wyandotte, Mich.
45	115930	.....	St. s.	Seguin	90	48	88.1	19.8	9.5	1884	Bath, Me.
46	222449	MDSJ	St. s.	SEINER ✚⊙	346	175	139.2	24.0	13.1	1922	East Boothbay, Me.
47	217327	.....	St. w.	Selma	27	18	48.0	10.4	1.5	1918	Ruby, Alaska.
48	221193	MCRF	St. s.	SELMA CITY ✚⊙	5,680	3,450	424.2	56.2	26.5	1921	Chickasaw, Ala.
49	116555	LGCB	St. s.	SELWYN EDDY ✚	2,816	2,164	343.0	42.2	21.6	1893	Wyandotte, Mich.
50	23973	.....	St. s.	*Seminole*	85	50	73.0	18.2	8.7	1871	Philadelphia, Pa.
51	215755	.....	St. w.	Seminole	146	88	113.5	24.5	4.0	1917	Mobile, Ala.
52	219690	LVTF	St. s.	SEMINOLE ✚	5,984	3,847	401.9	54.2	31.3	1920	Tampa, Fla.
53	221918	MFTD	St. s.	SEMINOLE ✚	5,896	3,514	387.5	54.3	20.0	1925	Newport, News, Va.
54	116725	.....	St. s.	SENATOR ✚⊙	4,018	3,178	410.0	45.4	23.9	1896	Wyandotte, Mich.
55	211527	LDCW	St. s.	SENATOR BAILEY ⊙	293	31	113.5	25.5	13.2	1913	Camden, N. J.
56	224122	.....	St. w.	Senator Cordill	396	396	193.0	36.0	6.9	1925	Point Pleasant, W. Va.
57	105485	.....	St. s.	[11] *Senator Penrose*	63	31	77.2	16.1	9.0	1875	Camden, N. J.
58	117218	.....	St. s.	Senator Rice	98	66	90.1	20.2	10.0	1902	Rondout, N. Y.
59	27660	KLVM	St. s.	[12] SENECA ✚⊙	2,963	1,612	299.5	40.0	17.0	1891	Chester, Pa.
60	220789	MBTQ	St. s.	SENECA ✚	2,283	1,429	251.0	43.7	22.2	1920	Cleveland, Ohio.
61	221596	MDCR	St. s.	[13] Seneca	173	118	94.3	25.3	13.1	1919	Sharptown, Md.
62	222101	.....	St. s.	Senneice	25	17	51.8	14.4	6.0	1922	Grand Haven, Mich.
63	22798	.....	St. s.	Sentinel	110	73	102.0	21.2	7.7	1862	East Haddam, Conn.
64	116809	.....	St. s.	Sentinel	122	68	97.0	19.8	4.9	1898	Tacoma, Wash.
65	217359	LPFM	St. s.	[10] SENTINEL	116	79	90.5	19.0	9.5	1897	Baltimore, Md.
66	221267	.....	St. s.	SERVICE	190	129	87.2	28.5	8.3	1921	Buffalo, N. Y.
67	100302	.....	St. s.	[13] *Service*	12	8	42.4	10.5	4.6	1881	....do

[1] Formerly st. s. C. W. Standart.
[2] Formerly st. s. Driver.
[3] Formerly st. s. {a Dorothy, b Dorothea.}
[4] Formerly British st. s. Harbinger.
[5] Formerly U. S. Q. M. C. st. s. Major Samuel Ringgold.
[6] Formerly st. s. {a H. H. Buhne, b Crowley No. 3.}
[7] Formerly st. s. H. B. Kennedy.
[8] Formerly st. p. Ohio.
[9] Formerly st. s. Fannie G.
[10] Formerly st. s. Standard II.
[11] Formerly st. s. Altoona.

Line No.	Service	Crew	Indicated horsepower	Name of owner	Home port	Address of owner
1	Msc.	1	36	Oldman Boiler Works (N. Y.)	Buffalo, N. Y	38 Illinois Street.
2	Frt.	19	800	William H. Sharp	Port Huron, Mich	Bay City, Mich.
3	Fer.	7	1,400	Hoboken Ferry Co. (N. J.)	New York, N. Y	90 West Street.
4	Tow.	11	450	Delaware, Lackawanna & Western R. R. Co. (Pa.).	do	Do.
5	Pas.	17	540	Hartford & New York Transportation Co. (Conn.).	Hartford, Conn	
6	Pas.	3	120	Frank F. Fix	Buffalo, N. Y	1826 Niagara Street.
7	Fsh.	5	50	Seaconnet River Fishing Co. (R. I.)	Newport, R. I	Tiverton, R. I.
8	Tow.	4	80	Wright & Cobb Lighterage Co. (N. Y.)	New York, N. Y	17 Battery Place.
9	Tow.	3	60	A. L. McNealy	Seattle, Wash	Pier 1.
10	Pas.	12	808	Merchants Steamboat Co. (N. J.)	Perth Amboy, N. J	Red Bank, N. J.
11	Fsh.	3	60	Victor Edholm	Chicago, Ill	Waukegan, Ill.
12	Fsh.	6	100	Irvwin H. Kolbe	Erie, Pa	
13	Fsh.	2	700	Intra-Coastal Corporation (Del.)	New York, N. Y	135 Broadway.
14	Tow.	6	250	Seaboard Air Line R. R. Co. (Va.)	Norfolk, Va	
15	Tow.	6	700	Central R. R. Co. of New Jersey (N. J.)	New York, N. Y	143 Liberty Street.
16	Frt.	20	500	Chas. W. Higgins	San Francisco, Calif	268 Market Street.
17	Tow.	4	250	Ship Owners & Merchants Tugboat Co. (Calif.).	do	Pier 15.
18	Pas.	5	450	Steamer Sea Gate Co. (N. Y.)	Albany, N. Y	New Hamburgh, N. Y.
19	Tow.	6	65	Issaac Van Weelden	Grand Haven, Mich	
20	Fsh.	5	16	William Bullis	Marquette, Mich	Shelldrake, Wis.
21	Fsh.	26	450	Portland Trawling Co. (Me.)	Portland, Me	186 Middle Street.
22	Frt.	7	300	David C. Marks	New York, N. Y	1347 Morris Avenue.
23	Tow.	9	350	Gilkey Brothers Towing Co. (Wash.)	Seattle, Wash	Anacortes, Wash.
24	Tow.	13	340	Aiken Towboat & Barge Co. (Fla.)	Pensacola, Fla	812 South Palafox Street.
25	Tow.	4	250	Shipowners & Merchants Tugboat Co. (Calif.).	San Francisco, Calif	Pier 15.
26	Tow.	15	850	do	do	Do.
27	Tow.	17	1,000	do	do	Do.
28	Tow.	4	250	do	do	Do.
29	Tow.	6	450	do	do	Do.
30	Tow.	14	850	do	do	Do.
31	Tow.	6	800	do	do	Do.
32	Tow.	16	850	do	do	Do.
33	Tow.	4	500	do	do	Do.
34	Tow.	5	190	do	do	Do.
35	Fsh.	5	80	Patrick M. Chambers	Milwaukee, Wis	Fish Creek, Wis.
36	Pas.	30	700	American Yukon Navigation Co. (W. Va.)	Juneau, Alaska	St. Michael, Alaska.
37	Pas.	27	2,000	Navy Yard Route (Wash.)	Seattle, Wash	Colman Dock.
38	Pas.	26	450	American Yukon Navigation Co. (W. Va.)	Juneau, Alaska	St. Michael, Alaska.
39	Frt.	31	2,800	United States Shipping Board	Seattle, Wash	841 Railroad Avenue South.
40	Fer.	6	600	Chesapeake Ferry Co. (Va.)	Norfolk, Va	
41	Tow.	2	75	Horace T. Perkins	Portland, Me	South Portland, Me.
42	Tow.	6	150	Chas. F. Horn	New York, N. Y	40 Wall Street.
43	Tow.	16	1,000	Standard Transportation Co. (Del.)	do	26 Broadway.
44	Pas.	160	11,000	Cleveland & Buffalo Transit Co. (Ohio)	Cleveland, Ohio	East Ninth Street Pier.
45	Tow.	6	250	Kennebec Towage Co. (Me.)	Bath, Me	
46	Fsh.	18	550	Portland Trawling Co. (Me.)	Portland, Me	186 Middle Street.
47	Frt.	1	20	Edward Simon	Eagle, Alaska	
48	Frt.	57	[3] 3,500	United States Steel Products Co. (N. J.)	New York, N. Y	30 Church Street.
49	Frt.	21	1,150	Castner, Curran & Bullitt (Del.)	Boston, Mass	40 Central Street.
50	Tow.	9	350	Chas. Clarke & Co	Galveston, Tex	
51	Tow.	14	500	Mengel Box Co. (N. J.)	Louisville, Ky	
52	Frt.	44	2,800	United States Shipping Board	Tampa, Fla	
53	Pas.	122	[4] 4,200	Cherokee-Seminole S. S. Corporation (Me.)	New York, N. Y	Pier 36, North River.
54	Frt.	26	1,450	Fontana S. S. Co. (Ohio)	Cleveland, Ohio	Union Trust Co.
55	Tow.	17	550	Gulf Refining Co. (Tex.)	Port Arthur, Tex	West Port Arthur, Tex.
56	Pas.	20	421	Shippers Packet Co. (Ohio)	Pittsburgh, Pa	Parkersburg, W. Va.
57	Tow.	5	155	Baltimore & Philadelphia Steamboat Co. (Md.).	Philadelphia, Pa	Pier 3, South Delaware Avenue.
58	Tow.	5	246	Cornell Steamboat Co. (N. Y.)	Albany, N. Y	Kingston, N. Y.
59	Pas.	75	3,200	Wilmington Terminal Co. (Me.)	New York, N. Y	Pier 36, North River.
60	Frt.	35	1,200	Independent S. S. Co. (Del.)	Detroit, Mich	Wyandotte, Mich.
61	Tow.	5	550	Lehigh Valley R. R. Co. (N. Y.)	New York, N. Y	143 Liberty Street.
62	Tow.	5	100	Thomas Johnston	Grand Haven, Mich	114 Lafayette Street.
63	Frt.	5	78	Alfred Knudsen	New York, N. Y	549 Sixty-eighth Street.
64	Frt.	8	150	Edw. Lorenz	Tacoma, Wash	1106 North K Street.
65	Tow.	10	300	Standard Oil Co. (N. J.)	Baltimore, Md	St. Paul and Franklin Street.
66	Ref.	3	90	Buffalo Dry Dock Co. (W. Va.)	Buffalo, N. Y	Ganson Street.
67	Tow.	1	10	Cowles Shipyard Co. (N. Y.)	do	31 St. Clair Street.

[1] Formerly (*a* U. S. S. Resolute. *b* U. S. Q. M. C. Rawlings. *c* st. s. Yorktown. *d* st. s. Rawlings. *e* st. s. Powhatan. *f* st. s. Cuba.)

[3] Formerly st. s. Vulcan I.

[4] Formerly U. S. Engineers, st. s. Sentinel.

[5] Formerly st. s. Ina.

Line No.	Official No.	Signal letters	Rig	Name of vessel	Tonnage		Dimensions			When built	Where built
					Gross	Net	Length	Breadth	Depth		
							Feet	*Feet*	*Feet*		
1	205882		St. w.	[1] Service	416	375	151.0	32.1	4.8	1908	Celilo, Oreg.
2	212795		St. s.	[2] Service No. 2	70	48	80.0	16.0	7.0	1914	Croton-on-Hudson, N. Y.
3	116084		St. s.	Seth Low	82	41	96.0	23.1	8.0	1885	Brooklyn, N. Y.
4	219102	LTJD	St. s.	Setter	176	29	95.5	24.7	12.2	1919	Manitowoc, Wis.
5	23852		St. s.	Seven Brothers	46	28	66.0	15.4	6.4	1870	Britol, R. I.
6	116918		St. s.	Seven Brothers	32	22	48.1	15.3	6.5	1899	Athens, N. Y.
7	215795	LGHD	St. s.	[3] SEVERANCE ⊙	4,993	3,653	366.0	53.0	24.9	1909	Stockton, Eng.
8	106901		St. s.	[4] Severn	113	77	76.5	28.6	7.0	1891	Baltimore, Md.
9	216101	LJWB	St. s.	SEWALLS POINT ⊙	5,431	3,373	368.6	55.2	30.5	1918	Camden, N. J.
10	200960		St. w.	Sewanee	90	90	116.0	25.0	3.2	1904	Patterson, La.
11	111206		St. s.	[5] Shamokin	120	72	86.0	25.6	8.0	1898	Tomkins Cove, N. Y.
12	77053		St. s.	[6] Shamrock	98	49	82.2	20.5	9.5	1892	Athens, N. Y.
13	201668		St. s.	Shamrock	99	67	72.3	18.2	6.2	1905	Astoria, Oreg.
14	205796		St. s.	Shamrock	14	9	37.3	11.1	4.4	1908	St. James, Mich.
15	218617	LSDR	St. s.	SHARON +	4,936	3,457	364.9	51.0	29.5	1919	Gloucester City, N. J.
16	205041	KWNJ	St. s.	Shasta ⊙	878	517	192.3	41.0	14.0	1908	Hoquiam, Wash.
17	222598		St. s.	SHASTA	1,782	1,120	216.7	42.1	17.3	1922	San Francisco, Calif.
18	115917		St. s.	*Shaughraun*	45	22	60.0	15.4	8.0	1883	Buffalo, N. Y.
19	117072		St. s.	SHAUN RHUE	79	54	65.8	17.2	7.8	1901	do.
20	205179		St. w.	Shaver	368	305	155.0	30.8	6.7	1908	Portland, Oreg.
21	105551		St. s.	[7] Shaw	12	6	40.3	11.0	5.0	1869	Millville, N. J.
22	222985		St. s.	Sheboygan	763	519	142.5	30.5	15.2	1919	Sturgeon Bay, Wis.
23	219681	LVSP	St. s.	SHELDRAKE	411	208	139.4	25.2	14.2	1920	Savannah, Ga.
24	223490		St. s.	Sheldrake	24	11	44.3	12.4	7.4	1923	Islesboro, Me.
25	116967		St. s.	Shelikof	269	183	113.6	23.0	9.6	1900	Alameda, Calif.
26	215151		St. s.	Shenandoah	183	106	102.5	29.0	8.5	1916	Milford, Del.
27	217920	LQTF	St. s.	SHENANDOAH ⊙	6,768	5,143	416.8	56.1	31.1	1919	Bath, Me.
28	206329		St. s.	SHENANGO ⊙	8,047	6,498	580.8	58.2	33.0	1909	Ecorse, Mich.
29	218833	LSQG	St. s.	SHICKSHINNY + ⊙	5,103	3,127	390.0	54.2	27.6	1919	Hog Island, Pa.
30	116701		St. s.	Shiloh	84	57	83.0	22.6	4.0	1895	Tarboro, N. C.
32	17016		St. s.	[8] Shinnecock	650	487	160.0	33.0	13.0	1866	Brooklyn, N. Y.
32	116712		St. p.	SHINNECOCK	1,402	768	226.0	35.0	14.3	1896	Wilmington, Del.
33	224806		St. s.	Shirley G	10	7	31.3	10.8	2.6	1924	St. James, Mich.
34	111051		St. s.	[9] Shirley Keller	60	30	69.3	18.1	7.8	1893	Tottenville, N. Y.
35	116384		St. s.	Shoholn	117	58	90.0	22.2	9.8	1891	Philadelphia, Pa.
36	221601		St. s.	Shohola	139	94	90.0	24.8	10.4	1921	Newburgh, N. Y.
37	217539	LPSQ	St. s.	SHOOTERS ISLAND + ⊙	4,755	2,961	377.0	52.0	26.8	1919	Shooters Island, N. Y.
38	218241	LRMJ	St. s.	SHORTSVILLE + ⊙	3,577	2,201	324.0	46.2	25.0	1919	Newark, N. J.
39	216788	LMPF	St. s.	[10] SHREVEPORT + ⊙	6,822	4,099	435.0	56.0	32.0	1918	Alameda, Calif.
40	216982	LJVK	St. s.	SIBONEY ⊙	7,581	4,248	423.0	60.0	15.7	1918	Philadelphia, Pa.
41	80552		St. s.	[11] Sid	86	58	87.0	23.5	6.7	1875	Fall River, Mass.
42	220166	LWRG	St. s.	[12] SIDNEY M. HAUPTMAN + ⊙	6,094	3,816	401.4	53.2	31.9	1920	Vancouver, Wash.
43	116377		St. s.	[13] Sidney O. Neff	435	338	149.6	30.2	10.4	1890	Manitowoc, Wis.
44	116775		St s.	Sidonie	13	7	44.4	12.2	5.6	1897	do.
45	116990	KQHP	St. s.	[14] SIERRA ⊙	6,076	3,623	400.0	50.2	18.1	1900	Philadelphia, Pa.
46	203757		St. s.	SIERRA	4,846	4,287	438.7	52.0	23.9	1906	Toledo, Ohio.
47	221878	MDGC	St. s.	[15] Sierra + ⊙	1,286	704	225.0	43.0	16.9	1917	North Bend, Oreg.
48	127030		St. s.	[16] Sightseer	97	59	86.4	21.6	7.7	1894	Braintree, Mass.
49	218972	LTBV	St. s.	SILETZ +	5,757	3,560	410.0	54.2	27.6	1919	Portland, Oreg.
50	116523		St. s.	Silex	143	112	98.0	17.5	9.5	1892	Lockport, N. Y.
51	222296		St. s.	Silica	45	37	82.4	17.0	3.0	1922	Hamilton, Iowa.
52	213752	LFQM	St. s.	SILVER SHELL ⊙	5,605	3,430	411.6	53.4	29.8	1916	Wilmington, Del.
53	116676		St. s.	Silver Spray	38	26	54.0	15.8	6.0	1895	West Bay City, Mich.
54	216301	LKJT	St. s.	SILVARADO + ⊙	2,298	1,359	245.6	42.0	24.1	1918	Long Beach, Calif.
55	217911	LQSV	St. s.	SILVERBROOK + ⊙	5,674	3,530	400.8	54.3	31.4	1919	Chester, Pa.
56	116987		St. s.	SIMON J. MURPHY	4,241	3,064	435.5	51.5	23.5	1900	Wyandotte, Mich.
57	220295	LWVJ	St. s.	SINASTA +	6,052	3,757	402.5	53.0	32.0	1920	Bay Point, Calif.
58	219077	LTHN	St. s.	SINSINAWA + ⊙	4,969	3,037	390.0	51.2	27.6	1919	Hog Island, Pa.
59	214569	LQNC	St. s.	SIOUX	2,018	1,265	251.0	43.5	20.0	1916	Cleveland, Ohio.
60	219249	LTRP	St. s.	SIOUX FALLS +	2,606	1,612	251.0	43.6	26.2	1919	Duluth, Minn.
61	202285		St. s.	[17] SIPSEY	496	337	128.0	25.2	12.7	1905	Ferrysburg, Mich.
62	116723		St. s.	SIR HENRY BESSEMER	3,850	2,709	413.2	48.0	24.0	1896	Cleveland, Ohio.
63	203170		St. s.	SIR THOMAS SHAUGHNESSY. ⊙	5,507	3,996	480.0	52.2	30.2	1906	Wyandotte, Mich.
64	116736		St. s.	SIR WM. FAIRBAIRN	3,807	2,760	424.6	45.8	23.9	1896	do.
65	116732		St. s.	SIR WILLIAM SIEMEN	4,344	3,293	413.2	48.0	24.0	1896	Cleveland, Ohio.
66	115774		St. p.	*Sirius*	993	711	229.0	32.5	11.1	1881	Chester, Pa.

[1] Formerly st. w. Inland Empire.
[2] Formerly (*a* J. Hooker Hammersley. *b* Sisco No. 6.
[3] Formerly (*a* British st. s. Gladstone. *b* Norwegian st. s. Gladstone. *c* Costa Rican st. s. Marine Quezada. *d* Danish st. s. Nordskov.
[4] Formerly st. s. (*a* Alfred Cooper. *b* G. J. Seufferle.
[5] Formerly st. s. Ruth.
[6] Formerly st. s. Fred Lohman.
[7] Formerly st. s. Anna Shaw.
[8] Formerly st. p. Monticello.
[9] Formerly st. s. Robert E. Petty.

Line No.	Service	Crew	Indicated horsepower	Name of owner	Home port	Address of owner
1	Pas.	15	600	Milton Smith	Portland, Oreg	Rainier, Oreg.
2	Pas.	3	60	City of New York	New York, N. Y	Municipal Building.
3	Tow.	6	300	James Shewan & Sons (N. Y.)	do	Foot Twenty-seventh Street.
4	Tow.	8	450	James McWilliams Blue Line (N. J.)	do	1 Broadway.
5	Fsh.	13	90	Holder N. Wilcox	Newport, R. I	Tiverton, R. I.
6	Tow.	4	75	Carroll Towing Co. (N. Y.)	New York, N. Y	Pier 5, Bush Dock.
7	Frt.	41	1,800	Union Sulphur Co. (N. J.)	do	33 Rector Street.
8	Pas.	5	70	R. W. Gatewood	Norfolk, Va	Willoughby Beach, Va.
9	Frt.	37	2,500	Castner, Curran & Bullitt (Del.)	New York, N. Y	1 Broadway.
10	Tow.	6	200	F. B. Williams Cypress Co. (La.)	Morgan City, La	Patterson, La.
11	Tow.	6	300	Lehigh Valley R. R. Co. (N. J.)	New York, N. Y	143 Liberty Street.
12	Tow.	5	250	Shamrock Towing Co. (N. Y.)	do	642 West Fifty-second Street.
13	Pas.	4	250	Willapa Transportation Co. (Wash.)	Port Townsend, Wash	South Bend, Wash.
14	Fsh.	3	20	James J. Martin	Grand Haven, Mich	St. James, Mich.
15	Tnk.	36	[9]2,400	United States Shipping Board	Philadelphia, Pa	Bourse Building.
16	Frt.	19	550	E. K. Wood Lumber Co. (Calif.)	San Francisco, Calif	1 Drumm Street.
17	Fer.	23	1,400	Southern Pacific Co. (Ky.)	do	Southern Pacific Building.
18	Tow.	4	90	Dunbar & Sullivan Dredging Co. (N. Y.)	Buffalo, N. Y	
19	Tow.	4	80	do	do	
20	Tow.	11	725	Shaver Transportation Co. (Oreg.)	Portland, Oreg	
21	Frt.	3	40	John R. Burke	Boston, Mass	78 Devonshire Street.
22	Frt.	36	800	West Ports Steamship Line (Wis.)	Milwaukee, Wis	27 Erie Street.
23	Fsh.	21	500	Deep Sea Fisheries (Me.)	Rockland, Me	Tillsons Wharf.
24	Pas.	2	50	U. E. Pondleton	Belfast, Me	Islesboro, Me.
25	Frt.	9	450	Booth Fisheries Co. (Del.)	Seattle, Wash	Foot Wall Street
26	Tow.	7	350	Baltimore & Ohio R. R. Co. (Md.)	Baltimore, Md	Baltimore and Charles Streets.
27	Tnk.	37	3,000	Texas Co. (Tex.)	Port Arthur, Tex	Dock 29.
28	Frt.	33	1,800	Shenango Furnace Co. (Pa.)	Pittsburgh, Pa	Oliver Building.
29	Frt.	37	[9]2,500	United States Shipping Board	Philadelphia, Pa	Bourse Building.
30	Frt.	4	72	R. A. Zoeller	Newport News, Va	West Point, Va.
31	Fer.	8	325	City of New York	New York, N. Y	Municipal Building.
32	Fer.	30	1,600	Montauk Steamboat Co. (Ltd.)	do	Foot Borden Avenue.
33	Fsh.	2	26	Malcolm Gordon	Grand Haven, Mich	St. James, Mich.
34	Tow.	5	250	John Nichols	New York, N. Y	17 State Street.
35	Tow.	7	450	Erie R. R. Co. (N. J.)	do	50 Church Street.
36	Tow.	7	450	do	do	Do.
37	Frt.	50	2,500	United States Shipping Board	do	45 Broadway.
38	Frt.	37	[1]1,500	do	Newark, N. J	
39	Tnk.	38	2,600	Cities Service Refining Transportation Co. (Del.).	Wilmington, Del	Dover, Del.
40	Pas.	167	[8]8,500	New York & Cuba Mail Steamship Co. (Me.)	New York, N. Y	Foot Wall Street.
41	Frt.	4	103	Charles F. Lewis	do	
42	Frt.	33	2,500	McCormick Intercoastal Steamship Co. (Calif.).	San Francisco, Calif	1 Drumm Street.
43	Frt.	24	350	Marinette Transit Co. (Wis.)	Milwaukee, Wis	Marinette, Wis.
44	Fsh.	4	30	James S. Pooler	Port Huron, Mich	Alpena, Mich.
45	Pas.	120	8,244	Oceanic Steamship Co. (Calif.)	San Francisco, Calif	2 Pine Street.
46	Frt.	24	1,250	Inter Ocean Steamship Co. (Minn.)	Duluth, Minn	Alworth Building.
47	Frt.	26	800	E. K. Wood Lumber Co. (Calif.)	San Francisco, Calif	1 Drumm Street.
48	Pas.	8	375	Piscataqua River Towing Co. (Me.)	Portsmouth, N. H	
49	Frt.	46	[9]2,500	United States Shipping Board	Portland, Oreg	514 Spalding Building.
50	Msc.	7	250	Kensington Dry Dock & Construction Co. (N. Y.).	Albany, N. Y	Kensington, N. Y.
51	Tow.	6	55	W. A. Rayburn	Des Moines, Iowa	Burlington, Iowa.
52	Tnk.	42	3,450	Silver Shell Steamship Co. (Del.)	Wilmington, Del	
53	Tow.	6	20	Kreetan Co. (Mich.)	Marquette, Mich	Johns Wood, Mich.
54	Frt.	28	1,000	Silverado Steamship Co. (Calif.)	San Francisco, Calif	215 Market Street.
55	Tnk.	42	[3]3,000	Mountain Oil & Refining Co. (Del.)	New Orleans, La	302 Nola Building.
56	Frt.	27	1,150	Pittsburgh Steamship Co. (W. Va.)	Duluth, Minn	Wolvin Building.
57	Frt.	41	[9]2,800	United States Shipping Board	San Francisco, Calif	369 Pine Street.
58	Frt.	36	[9]2,500	do	Philadelphia, Pa	Bourse Building.
59	Frt.	31	1,400	New York & Porto Rico Steamship Co. (Me.)	New York, N. Y	25 Broadway.
60	Frt.	38	1,500	United States Shipping Board	Duluth, Minn	
61	Pas.	23	1,200	W. G. Coyle & Co. (La.)	New Orleans, La	Whitney Annex.
62	Frt.	25	2,000	Pittsburgh Steamship Co. (W. Va.)	Duluth, Minn	Wolvin Building.
63	Frt.	34	1,650	Jenkins S. S. Co. (Ohio)	Cleveland, Ohio	Kirby Building.
64	Frt.	27	1,800	Pittsburgh Steamship Co. (W. Va.)	Duluth, Minn	Wolvin Building.
65	Frt.	25	2,000	do	do	Do.
66	Pas.	21	900	Iron Steamboat Co. of N. J. (N. J.)	New York, N. Y	Pier 1, North River.

[10] Formerly st. s. W. S. Rheem.
[11] Formerly st. s. William Marvel.
[12] Formerly st. s. Argus.
[13] Formerly st. s. (a Sidney O. Neff. b M. C. & M. C. No. 2.)
[14] Formerly st. s. (a Sierra. b Gdansk.)
[15] Formerly st. s. (a Virginia Olson. b French st. s. Yolande. c Virginia Olson.)
[16] Formerly (a st. s. City of Quincy. b st. s. Taniwha. c British st. s. Taniwha.)
[17] Formerly st. s. Frank Perry.

Line No.	Official No.	Signal letters	Rig	Name of vessel	Tonnage		Dimensions			When built	Where built
					Gross	Net	Length	Breadth	Depth		
							Feet	*Feet*	*Feet*		
1	200254		St. s.	[1] SIRIUS	4,470	3,143	416.0	50.3	24.0	1903	Chicago, Ill.
2	208850		St. s.	Sis	10	7	32.2	12.1	5.1	1911	Shelton, Wash.
3	218870		St. s.	Sisco No. 4	51	35	61.4	18.9	6.8	1919	Mariners Harbor, N.Y.
4	212795		St. s.	[2] Sisco No. 6	70	48	80.0	16.0	7.0	1914	Croton-on-Hudson, N. Y.
5	210872	LCSK	St. s.	Siskiyou ⊙	884	523	204.1	41.5	14.2	1912	Hoquiam, Wash.
6	91462		St. s.	[3] Sister	49	27	67.0	14.4	5.3	1882	Chicago, Ill.
7	212585	LDQJ	St. s.	[4] SIXAOLA ⊙	4,558	2,765	378.8	50.3	29.1	1911	Belfast, Ireland.
8	205052	KWNM	St. s.	[5] SKAGWAY ⊙	1,838	955	240.0	41.0	20.0	1908	Seattle, Wash.
9	116330		St. s.	Skater	92	63	89.0	23.0	7.0	1890	Detroit, Mich.
10	115779		St. s.	Skip Jack	15	8	47.0	10.6	5.5	1882	New London, Conn.
11	200803		St. w.	Skookum	302	173	112.0	26.8	5.6	1904	Aberdeen, Wash.
12	223879		St. s.	Skookum	9	6	37.2	9.2	4.5	1918	Norfolk, Va.
13	223682		St. w.	SLACK BARRETT	592	526	175.7	38.0	6.6	1924	Midland, Pa.
14	209464	LCGN	St. s.	SLATINGTON	221	150	95.1	25.0	12.2	1911	Port Richmond, N. Y.
15	90543		St. p.	[6] SMITHFIELD	725	353	202.7	29.6	10.1	1901	Elizabeth, N. J.
16	77442		St. s.	[7] Smith Bros	26	18	47.8	11.0	4.3	1900	Kewaunee, Wis.
17	204190		St. s.	SMITH THOMPSON	4,786	4,227	438.7	52.0	23.9	1907	Toledo, Ohio.
18	211184	LCVW	St. s.	SOCONY ⊙	3,663	2,223	321.7	46.2	27.5	1913	Camden, N. J.
19	106616		St. s.	[8] SOCONY 1	128	64	91.0	22.2	9.7	1889	Newburgh, N. Y.
20	130795	KNSF	St. s.	[9] SOCONY 2	157	84	98.1	22.0	10.1	1898	Philadelphia, Pa.
21	215885		St. s.	[10] Socony 3	175	119	97.8	25.3	11.2	1917	Greenport, N. Y.
22	212222		St. s.	[11] SOCONY 4	238	161	102.3	26.6	12.7	1914	Port Richmond, N. Y.
23	111121		St. s.	[12] *Socony 6*	89	60	72.9	18.0	9.6	1896	Philadelphia, Pa.
24	157516		St. s.	[13] SOCONY 7	117	79	84.6	19.0	8.8	1898	do
25	223246	MFGT	St. s.	SOCONY 8	215	146	100.0	24.1	12.3	1923	Brooklyn, N. Y.
26	223247	MFGV	St. s.	SOCONY 9 +	215	146	100.0	24.1	12.3	1923	do
27	204898		St. s.	[14] Socony 10	91	62	73.5	21.0	9.7	1907	Tottenville, N. Y.
28	201593	KTND	St. s.	[15] SOCONY 11	129	87	81.7	20.5	9.9	1904	Philadelphia, Pa.
29	210323		St. s.	[16] SOCONY 12	93	63	79.4	21.0	9.4	1912	Newburgh, N. Y.
30	117219	KSFL	St. s.	[17] SOCONY 14	164	111	91.0	22.0	9.4	1902	Philadelphia, Pa.
31	117220	KSFM	St. s.	[18] SOCONY 15	164	111	91.0	22.0	9.4	1903	do
32	204602		St. s.	[19] SOCONY 16	175	119	96.0	23.0	11.2	1907	Baltimore, Md.
33	204718	KWLB	St. s.	[20] SOCONY 17	175	119	96.0	23.0	11.2	1907	do
34	204764	KWLN	St. s.	[21] SOCONY 18	175	119	96.0	23.0	11.2	1907	do
35	204860	KWMD	St. s.	[22] SOCONY 19	175	119	96.0	23.0	11.2	1908	do
36	211790		St. s.	[23] SOCONY 20	173	117	97.1	23.0	10.8	1913	Port Richmond, N. Y.
37	211791		St. s.	[24] SOCONY 21	183	124	96.1	23.6	10.9	1913	do
38	214050		St. s.	[25] SOCONY 22	170	116	93.1	24.1	12.0	1916	do
39	219026		St. s.	Socony 24	115	78	78.0	22.1	10.9	1919	Milford, Del.
40	219027		St. s.	Socony 25	115	78	78.0	22.1	10.9	1919	do
41	219281		St. s.	[26] Socony 26	99	67	76.9	21.8	9.3	1919	Tottenville, N. Y.
42	220001		St. s.	[27] Socony 27	99	67	76.9	21.8	9.3	1920	do
43	220712		St. s.	Socony 28	204	138	96.0	26.5	11.9	1920	do
44	210716		St. p.	Sod	32	32	64.0	16.0	3.8	1912	Roseville, Ark.
45	81471		St. s.	[28] Sodus	42	21	64.4	15.7	6.3	1894	Buffalo, N. Y.
46	221122	MCPB	St. s.	SOLANA + ⊙	6,702	4,203	419.5	56.5	33.3	1921	Camden, N. J.
47	115694		St. p.	Solano	3,549	3,057	407.0	65.5	17.4	1879	San Francisco, Calif.
48	211618	LDFW	St. s.	Solano	943	525	198.2	42.7	14.1	1913	Raymond, Wash.
49	210133	LCKW	St. s.	SOL DUC	1,085	667	189.0	31.5	22.6	1912	Seattle, Wash.
50	96391		St. s.	[29] Solicitor	19	12	44.9	13.5	6.0	1898	Baltimore, Md.
51	202905		St. s.	[30] Solicitor	28	17	54.4	17.4	5.2	1906	Patchogue, N. Y.
52	116687		St. s.	Somers Point	20	14	70.1	14.4	5.0	1895	Nyack, N. Y.
53	202713		St. s.	SOMERVILLE	1,197	814	191.4	44.0	15.8	1905	Wilmington, Del.
54	116141		St. s.	*Sommers N. Smith*	52	26	66.6	16.0	7.2	1887	Philadelphia, Pa.
55	117009	KQLV	St. s.	SONOMA ⊙	6,270	3,911	400.0	50.2	21.3	1900	do
56	117158		St. s.	SONORA +	3,630	2,731	353.2	48.0	24.0	1902	West Superior, Wis.
57	203135		St. s.	Sonora	8	5	34.8	9.7	4.1	1906	Mariner Harbor, N. Y.
58	116529		St. s.	Sophia	100	60	81.4	23.9	7.4	1892	Boston, Mass.
59	210814		St. s.	Sound	50	34	52.5	16.2	6.6	1912	Anacortes, Wash.
60	115028		St. p.	[31] *Southland*	673	483	170.8	33.5	10.6	1869	Wilmington, Del.
61	205896	KWSM	St. s.	SOUTHLAND	2,081	1,215	291.2	51.0	16.1	1908	Newport News, Va.
62	222203		St. w.	Southland	256	256	157.4	33.4	4.8	1922	Paducah, Ky.

[1] Formerly st. s. R. L. Ireland.
[2] Formerly st. s. J. Hooker Hamersley.
[3] Formerly (a st. s. Minnie B. b st. s. Sister c U. S. S. st. s. Sister.
[4] Formerly British st. s. Sixaola.
[5] Formerly st. s. Stanley Dollar.
[6] Formerly st. p. Hampton.
[7] Formerly st. s. John Lain, Jr.
[8] Formerly st. s. (a Astral. b S. O. Co. No. 1. c S. T. Co. No. 1.
[9] Formerly st. s. (a National. b S. O. Co. No. 2. c S. T. Co. No. 2.
[10] Formerly st. s. S. T. Co. No. 3.
[11] Formerly st. s. (a Mayeliff. b Robert S. Parsons. c S. T. Co. No. 4.
[12] Formerly st. s. (a Radiant. b S. O. Co. No. 6. c S. T. Co. No. 6.
[13] Formerly st. s. (a Do Witt C. Ivins. b S. O. Co. No. 7. c S. T. Co. No. 7.
[14] Formerly st. s. (a S. O. Co. No. 10. b S. T. Co. No. 10.
[15] Formerly st. s. (a S. O. Co. No. 11. b S. T. Co. No. 11.

Line No.	Service	Crew	Indicated horsepower	Name of owner	Home port	Address of owner
1	Frt.	29	1,500	Interlake Steamship Co. (Ohio)	Cleveland, Ohio	Union Trust Building.
2	Tow.	2	25	Robert Johnson	Tacoma, Wash	Anacortes, Wash.
3	Frt.	10	150	Staten Island Shipbuilding Co. (N. Y.)	New York, N. Y	Port Richmond, N. Y.
4	Pas.	10	60	City of New York	do	Municipal Building.
5	Frt.	24	800	E. K. Wood Lumber Co. (Calif.)	San Francisco, Calif	1 Drumm Street.
6	Pas.	9	75	Beauregard Roberts	Mobile, Ala	111 North Joachem Street.
7	Frt.	80	3,650	United Fruit Steamship Corporation (Del.)	New York, N. Y	17 Battery Place.
8	Frt.	27	750	Skagway Steamship Co. (Calif.)	Los Angeles, Calif	Central Building.
9	Pas.	7	175	Thomas Young	Chicago, Ill	54 West Division Street.
10	Tow.	3	74	Libbie Imogene Snow	New York, N. Y	306 West Fourteenth Street.
11	Pas.	5	400	Humptulips Towing Co. (Wash.)	Seattle, Wash	Aberdeen, Wash.
12	Tow.	2	40	L. H. Kann	do	Point Roberts, Wash.
13	Tow.	18	1,200	Oscar F. Barrett	Cincinnati, Ohio	405 Saint Paul Building.
14	Tow.	5	750	Lehigh Valley R. R. Co. (N. J.)	New York, N. Y	143 Liberty Street.
15	Pas.	15	1,200	Keansburg Steamboat Co. (N. J.)	Perth Amboy, N. J	Keansburg, N. J.
16	Fsh.	5	25	William Braeger	Milwaukee, Wis	762 Delaware Avenue.
17	Frt.	22	1,400	Great Lakes Steamship Co. (Del.)	Oswego, N. Y	Syracuse, N. Y.
18	Tnk.	33	1,800	Standard Transportation Co. (Del.)	New York, N. Y	26 Broadway.
19	Tow.	6	150	do	do	Do.
20	Tow.	11	600	do	do	Do.
21	Tow.	11	400	do	do	Do.
22	Tow.	7	750	do	do	Do.
23	Tow.	5	250	do	do	Do.
24	Tow.	11	350	do	do	Do.
25	Tow.	12	850	do	do	Do.
26	Tow.	12	850	do	do	Do.
27	Tow.	5	250	do	do	Do.
28	Tow.	5	500	do	do	Do.
29	Tow.	7	425	do	do	Do.
30	Tow.	11	600	do	do	Do.
31	Tow.	7	500	do	do	Do.
32	Tow.	7	650	do	do	Do.
33	Tow.	8	650	do	do	Do.
34	Tow.	7	650	do	do	Do.
35	Tow.	7	650	do	do	Do.
36	Tow.	8	600	do	do	Do.
37	Tow.	6	500	do	do	Do.
38	Tow.	13	750	do	do	Do.
39	Tow.	5	250	do	do	Do.
40	Tow.	5	250	do	do	Do.
41	Tow.	5	200	do	do	Do.
42	Tow.	6	300	do	do	Do.
43	Tow.	8	600	do	do	Do.
44	Pas.	2	15	W. M. Quaile	Memphis, Tenn	Fort Smith, Ark.
45	Tow.	5	80	Dunbar & Sullivan Dredging Co. (N. Y.)	Buffalo, N. Y	Erie County Bank Building.
46	Tnk.	40	3,500	Pacific Mail Steamship Co. (N. Y.)	San Francisco, Calif	508 California Street.
47	Fer.	17	2,000	Southern Pacific R. R. (Calif.)	do	65 Market Street.
48	Frt.	21	650	Hart-Wood Lumber Co. (Calif.)	do	1 Drumm Street.
49	Pas.	40	1,500	Puget Sound Navigation Co. (Nev.)	Seattle, Wash	32 Coleman Dock.
50	Tow.	4	60	Vivian Phillips	Baltimore, Md	McCormick's Wharf.
51	Tow.	2	120	Jeremiah K. Sullivan	Newport, R. I	New York Yacht Club Wharf.
52	Pas.	3	150	Helen McAvoy	New York, N. Y	1726 E. 93d Street (B.).
53	Fer.	6	1,500	Central R. R. Co. of New Jersey (N. J.)	do	143 Liberty Street.
54	Frt.	3	200	Snow Marine Co. (Me.)	Rockland, Me	63 Masonic Street.
55	Pas.	137	8,729	Oceanic Steamship Co. (Calif.)	San Francisco, Calif	Oceanic Building.
56	Frt.	24	1,198	Nicholson Transit Co. (Del.)	Wilmington, Del	Du Pont Building.
57	Tow.	2	40	Hubert Riley	Buffalo, N. Y	Foot Genessee Street.
58	Frt.	5	150	Snow Marine Co. (Me.)	Rockland, Me	63 Masonic Street.
59	Tow.	3	150	Gilkey Brothers Towing Co. (Wash.)	Seattle, Wash	Anacortes, Wash.
60	Fer.	7	500	Lake Transit Co. (La.)	New Orleans, La	Whitney Building.
61	Pas.	69	3,000	Norfolk & Washington Steamboat Co. (Va.)	Washington, D. C	Seventh Street Wharf SW.
62	Pas.	30	250	T. A. Williams	Evansville, Ind	1027 Upper 2d Street.

[16] Formerly st. s. {a Edwin A. Fisher. b S. T. Co. No. 12.
[17] Formerly st. s. {a S. O. Co. No. 14. b S. T. Co. No. 14.
[18] Formerly st. s. {a S. O. Co. No. 15. b S. T. Co. No. 15.
[19] Formerly st. s. {a S. O. Co. No. 16. b S. T. Co. No. 16.
[20] Formerly st. s. {a S. O. Co. No. 17. b S. T. Co. No. 17.
[21] Formerly st. s. {a S. O. Co. No. 18. b S. T. Co. No. 18.
[22] Formerly st. s. {a S. O. Co. No. 19. b S. T. Co. No. 19.
[23] Formerly st. s. {a S. O. Co. of N. Y. No. 20. b S. T. Co. No. 20.
[24] Formerly st. s. {a S. O. Co. of N. Y. No. 21. b S. T. Co. No. 21.
[25] Formerly st. s. S. T. Co. No. 22.
[26] Formerly st. s. Evelyn Ackerman.
[27] Formerly st. s. A. E. Ackerman.
[28] Formerly st. s. {a W. and J. Connell. b America. c Lafayette.
[29] Formerly st. s. Harvey E. Burch.
[30] Formerly st. s. Little Sisters.
[31] Formerly st. p. Southampton.

Line No.	Official No.	Signal letters	Rig	Name of vessel	Tonnage		Dimensions			When built	Where built
					Gross	Net	Length	Breadth	Depth		
							Feet	*Feet*	*Feet*		
1	219173	LTMS	St. s.	[1] SOUTHLANDS ..... ✚⊙	2,637	1,619	251.0	43.6	26.1	1919	Chicago, Ill.
2	155360	.....	St. w.	[2] Southport	69	54	99.0	19.2	3.7	1899	Cincinnati, Ohio.
3	208730	.....	St. s.	Southport	245	167	125.6	21.2	8.8	1911	Boston, Mass.
4	219657	LVSB	St. s.	[3] SOUTHSEAS ..... ✚⊙	2,606	1,612	251.0	43.6	26.2	1920	Duluth, Minn.
5	208319	.....	St. s.	Southwark	41	27	58.6	16.5	6.7	1911	West New Brighton, N. Y.
6	212244	.....	St. s.	SOUTH AMERICAN ..... ✚	2,662	1,427	200.6	47.1	18.3	1914	Ecorse, Mich.
7	216000	LJRD	St. s.	SOUTH AMERICAN	168	75	97.2	23.6	10.2	1918	Bath, Me.
8	116173	LHND	St. s.	South Coast	301	225	131.5	32.2	10.5	1887	San Francisco, Calif.
9	217268	LNWF	St. s.	SOUTH POLE ..... ✚	4,116	2,492	339.3	49.1	26.3	1918	Baltimore, Md.
10	116629	.....	St. s.	[4] South River	162	110	118.0	22.5	8.1	1894	do.
11	203001	.....	St. p.	SOUTH SHORE	874	516	200.0	32.5	11.5	1906	Quincy, Mass.
12	201384	KTJL	St. s.	[5] Southern	95	64	82.5	19.4	8.8	1904	Solomons, Md.
13	202357	.....	St. s.	Southern	54	27	68.0	17.5	8.2	1905	Baltimore, Md.
14	221574	MDCL	St. s.	SOUTHERN CROSS ..... ✚Ⓐ	13,788	7,977	516.5	72.2	27.8	1921	Camden, N. J.
15	116305	.....	St. s.	*Spalpeen*	29	14	46.5	13.6	6.4	1889	Buffalo, N. Y.
16	115391	.....	St. s.	Spark	24	10	45.6	10.9	4.5	1875	Brooklyn, N. Y.
17	210272	LCMJ	St. s.	SPARTAN	226	154	105.9	25.1	11.1	1912	Baltimore, Md.
18	161555	.....	St. w.	[6] Speed	85	85	120.7	21.8	4.0	1886	Stillwater, Minn.
19	212809	.....	St. w.	Spellel	75	55	76.3	24.0	4.0	1914	St. Helens, Oreg.
20	116101	.....	St. s.	SPOKANE	2,356	1,974	311.8	38.2	20.8	1886	Cleveland, Ohio.
21	117174	.....	St. w.	SPRAGUE	1,479	1,479	276.0	61.0	7.4	1902	Dubuque, Iowa.
22	202668	KVDN	St. s.	SPRAY ..... ⊙	283	159	126.6	22.0	12.9	1905	Quincy, Mass.
23	215618	.....	St. s.	SPRAY ..... ⊙	303	91	135.0	22.8	13.4	1917	Manitowoc, Wis.
24	117092	.....	St. s.	SPRINGFIELD	287	163	127.0	24.0	9.0	1901	Wilmington, Del.
25	220127	LWQK	St. s.	SPRINGFIELD ..... ✚	5,641	3,504	410.5	54.2	27.0	1920	Portsmouth, N. H.
26	211754	.....	St. s.	Sprudel	41	32	62.0	17.6	6.6	1913	Erie, Pa.
27	220671	MBPQ	St. s.	Stallion ..... ✚	104	101	94.5	24.8	12.0	1920	Eastport, Md.
28	116913	.....	S . s.	Stamford	55	37	64.4	18.7	7.4	1899	Tottenville, N. Y.
29	117039	KQTN	St. s.	STANDARD ..... ⊙	374	254	140.5	26.0	15.5	1901	Port Richmond, N. Y.
30	203724	.....	St. s.	Standard	299	203	102.0	31.0	9.7	1906	Tottenville, N. Y.
31	213154	LFJH	St. s.	[7] STANDARD ..... ⊙	9,724	6,138	523.8	68.6	31.7	1914	Kiel, Germany.
32	213275	.....	St. w.	STANDARD	273	176	132.0	30.8	5.8	1915	Jeffersonville, Ind.
33	200439	KSRN	St. s.	[8] STANDARD II ..... ⊙	616	418	157.0	30.0	16.5	1903	Philadelphia, Pa.
34	211807	.....	St. s.	Standard No. 1	108	62	88.9	21.5	11.0	1913	Oakland, Calif.
35	214196	LGCR	St. s.	STANDARD ARROW ..... ⊙	7,794	4,800	467.6	62.7	32.0	1916	Camden, N. J.
36	86333	.....	St. s.	[9] Standlight No. 1	98	56	75.0	17.5	7.4	1895	Noank, Conn.
37	218768	LSMP	St. s.	STANLEY ..... ✚⊙	6,463	4,712	401.7	54.8	32.1	1919	Seattle, Wash.
38	215293	LHKV	St. s.	[10] STANLEY DOLLAR ..... ⊙	5,929	3,742	401.4	54.8	22.9	1914	Monfalcone, Austria.
39	214500	LGKN	St. s.	Stanwood ..... ✚⊙	1,129	627	206.0	42.0	16.5	1916	North Bend, Oreg.
40	117136	.....	St. s.	Stapleton	38	25	50.8	16.8	6.7	1902	Tottenville, N. Y.
41	200541	.....	St. s.	[11] Star	48	20	68.8	16.0	5.6	1903	Portland, Oreg.
42	212709	.....	St. s.	Star	17	11	37.2	11.5	4.0	1914	Northport, Mich.
43	117028	.....	St. s.	Starin	20	11	48.4	13.4	5.0	1901	Noank, Conn.
44	116299	.....	St. s.	Startle	46	23	59.8	15.0	7.0	1889	Gloucester, Mass.
45	116807	.....	St. s.	Starling	17	12	53.5	12.5	4.9	1898	Tacoma, Wash.
46	206431	.....	St. s.	Starling	13	9	50.0	12.3	4.4	1908	Bon Secour, Ala.
47	210542	LCPF	St. s.	STARR ..... ⊙	525	309	131.1	25.8	19.7	1912	Seattle, Wash.
48	222971	.....	St. s.	STATE OF DELAWARE ..... ✚	814	336	219.1	48.9	10.6	1923	Wilmington, Del.
49	222636	MDVG	St. s.	STATE OF MARYLAND ..... ✚	1,783	669	320.0	56.6	16.9	1922	do.
50	213442	.....	St. s.	State of New York	47	32	65.2	17.6	4.8	1909	Buffalo, N. Y.
51	223103	.....	St. s.	STATE OF PENNSYLVANIA ..... ✚	814	336	219.1	48.9	10.6	1923	Wilmington, Del.
52	222715	MDWC	St. s.	STATE OF VIRGINIA ..... ✚	1,783	674	320.0	56.6	16.9	1923	do.
53	110831	KGML	St. s.	[12] Staunton	140	70	95.9	22.6	11.3	1889	Brooklyn, N. Y.
54	217921	LQTG	St. s.	STEADFAST ..... ✚⊙	7,588	4,854	440.0	56.0	35.2	1919	Alameda, Calif.
55	222537	MDTC	St. s.	STEELORE ..... ✚⊙	8,215	4,172	550.3	72.2	43.9	1922	Sparrows Point, Md.
56	204303	.....	St. s.	[13] STEELTON ..... ✚⊙	6,215	4,947	504.0	52.2	31.0	1907	Ecorse, Mich.
57	219514	LVKF	St. s.	STEEL AGE ..... ⊙	6,187	3,821	395.5	55.0	31.4	1920	Kearny, N. J.
58	220195	MBHG	St. s.	STEEL ENGINEER ..... ✚⊙	5,686	3,450	424.2	56.2	26.5	1920	do.
59	220553	MBJN	St. s.	STEEL EXPORTER ..... ✚⊙	5,686	3,450	424.2	56.2	26.5	1920	do.
60	220776	MBTC	St. s.	STEEL INVENTOR ..... ✚⊙	5,686	3,450	424.2	56.2	26.5	1920	do.
61	219513	LVKD	St. s.	STEELMAKER ..... ⊙	6,187	3,821	395.5	55.0	31.4	1920	do.
62	220179	LWRK	St. s.	STEEL MARINER ..... ✚⊙	5,686	3,450	424.2	56.2	26.5	1920	do.
63	221857	MDJC	St. s.	STEEL NAVIGATOR ..... ✚⊙	5,718	3,471	424.2	56.2	26.5	1921	do.
64	117082	.....	St. w.	Steel Queen	177	121	125.0	28.0	3.5	1901	Jeffersonville, Ind.
65	220652	MBPD	St. s.	STEEL RANGER ..... ✚⊙	5,686	3,450	424.2	56.2	26.5	1920	Kearny, N. J.
66	221875	MDHK	St. s.	STEEL SCIENTIST ..... ✚⊙	5,718	3,471	424.2	56.2	26.5	1921	do.
67	221707	MDGQ	St. s.	STEEL SEAFARER ..... ✚⊙	5,718	3,471	424.2	56.2	26.5	1921	do.

[1] Formerly st. s. Lake Gera.

[2] Formerly st. w. { *a* Ohio. *b* W. H. Muller. *c* Helper. *d* Ed Moore.

[3] Formerly st. s. Lake Flourney.
[4] Formerly st. s. St. Michaels.
[5] Formerly st. s. Marion Cameron.
[6] Formerly st. w. Verne Swain.
[7] Formerly German st. s. Jupiter.

Line No.	Service	Crew	Indicated horsepower	Name of owner	Home port	Address of owner
1	Frt.	38	1,500	Lone Star Steamship Co. (Tex,)	Galveston, Tex	United States National Bank Building.
2	Tow.	9	300	Mexican Petroleum Corporation (La.)	New Orleans, La	824 Whitney Building
3	Pas.	20	450	Eastern Steamship Lines (Me.)	Portsmouth, Me	Eliot, Me.
4	Frt.	28	1,500	Lone Star Steamship Co. (Tex.)	Galveston, Tex	2215 Avenue C.
5	Frt.	6	150	City of Philadelphia	Philadelphia, Pa	City Hall.
6	Pas.	50	2,000	Chicago, Duluth & Georgian Bay Transit Co. (Ind.),	Chicago, Ill	110 West Adams Street.
7	Tow	12	550	Texas Co. (Tex.)	Port Arthur, Tex	
8	Frt.	16	190	Hobbs, Wall & Co. (Calif.)	San Francisco, Calif	1 Drumm Street.
9	Frt.	68	[9] 1,800	United States Shipping Board	Baltimore, Md	22 Light Street.
10	Frt.	12	340	New York & New Jersey Steamboat Co. (N.J.)	Perth Amboy, N. J	
11	Pas.	30	1,200	William M. Mills	New York, N. Y	52 South Street.
12	Tow.	7	350	Southern Transportation Co. (N. J.)	Philadelphia, Pa	Commercial Trust Building.
13	Tow.	4	140	Chesapeake Steamship Co. (Md.)	Baltimore, Md	Light and Lee Streets.
14	Pas.	224	[9] 12,000	United States Shipping Board	Philadelphia, Pa	Bourse Building.
15	Tow.	2	90	Dunbar & Sullivan Dredging Co. (N. Y.)	Buffalo, N. Y	Erie County Bank Building.
16	Oys.	2	60	C. D. Parmelee	New Haven, Conn	864 Quinnipiac Avenue.
17	Frt.	10	800	Hartford & New York Transportation Co. (Conn.).	Hartford, Conn	285 State Street.
18	Tow.	19	600	Texas Trading Co	Port Arthur, Tex	
19	Tow.	3	40	Lewis River Boom & Logging Co. (Wash.)	Portland, Oreg	St. Helens, Oreg.
20	Frt.	17	750	Spokane Steamship Co. (Mich.)	Port Huron, Mich	1906 Military Street.
21	Tow.	55	1,600	Aluminum Ore Co. (W. Va.)	Pittsburgh, Pa	
22	Tow.	18	600	Anthony J. McAllister	New York, N. Y	24 State Street.
23	Fsh.	12	500	Bay State Fishing Co. (Me.)	Boston, Mass	New Fish Pier.
24	Frt.	13	325	Trenton Transportation Co. (N. J.)	Philadelphia, Pa	Trenton, N. J.
25	Frt.	43	2,800	United States Shipping Board	Portsmouth, N. H	
26	Fsh.	4	50	Timothy J. Desmond	Buffalo, N. Y	Dunkirk, N. Y.
27	Tow.	9	450	United States Shipping Board	Annapolis, Md	
28	Tow.	7	85	Red Star Towing & Transportation Co. (W. Va.).	New York, N. Y	17 Battery Place.
29	Tow.	17	900	Standard Transportation Co. (Del.)	do	26 Broadway.
30	Oys.	10	350	Standard Oyster Co. (Conn.)	Bridgeport, Conn	South Norwalk, Conn.
31	Tnk.	40	3,000	Standard Oil Co. (N. J.)	New York, N. Y	26 Broadway.
32	Tow.	14	750	Standard Oil Co. (La.)	Baton Rouge, La	
33	Tow.	22	1,000	Standard Oil Co. (N. J.)	New York, N. Y	Do.
34	Tow.	6	450	Standard Oil Co. (Calif.)	San Francisco, Calif	Richmond, Calif.
35	Tnk.	49	3,200	Standard Transportation Co. (Del.)	New York, N. Y	26 Broadway.
36	Frt.	4	100	Standard Oil Co. (N. J.)	do	Do.
37	Frt.	42	2,800	United States Shipping Board	Seattle, Wash	841 Railroad Avenue South.
38	Frt.	45	2,700	Dollar Steamship Lines (Calif.)	San Francisco, Calif	311 California Street.
39	Frt.	24	835	W. R. Chamberlin	do	Balfour Building.
40	Tow.	3	90	George W. Stapleton	New York, N. Y	St. Paul Avenue, Staten Island.
41	Tow.	2	200	George A. Downing	Portland, Oreg	1755 Marguerite Avenue.
42	Fsh.	4	40	Fenn Wilson	Grand Haven, Mich	Northport, Mich.
43	Fsh.	5	42	Seaconnet River Fishing Co. (R. I.)	Newport, R. I	Tiverton, R. I.
44	Frt.	4	150	James F. Perkins	Portland, Me	Island Ferry Wharf.
45	Tow.	2	35	Arthur Eden	Tacoma, Wash	Cove, Washington.
46	Tow.	4	40	Lapwing Towing & Wrecking Co. (Ala.)	Mobile, Ala	Foot St. Francis Street.
47	Pas.	35	650	San Juan Fishing & Packing Co. (Wash.)	Seattle, Wash	Foot Stacy Street.
48	Pas.	41	2,900	Wilmington Steamboat Co. (N. J.)	Wilmington, Del	Foot Fourth Street.
49	Pas.	53	2,600	Baltimore Steam Packet Co. (Md.)	Baltimore, Md	Light and Barre Streets.
50	Tow.	4	75	State of New York	Buffalo, N. Y	Foot Porter Avenue.
51	Pas.	41	2,900	Wilmington Steamboat Co. (N. J.)	Wilmington, Del	
52	Pas.	57	2,800	Baltimore Steam Packet Co. (Md.)	Baltimore, Md	Foot of Light and Barre Streets.
53	Tow.	6	700	Jersey City Stock Yards Co. (Del.)	New York, N. Y	Jersey City, N. J.
54	Frt.	45	[9] 3,000	United States Shipping Board	San Francisco, Calif	369 Pine Street.
55	Frt.	51	[9] 5,000	Guaranty Trust Co. (N. Y.)	New York, N. Y	140 Broadway.
56	Frt.	32	1,800	Bethlehem Transportation Corporation (Del.)	Cleveland, Ohio	Union Trust Building.
57	Frt.	46	[9] 2,600	United States Steel Products Co. (N. J.)	New York, N. Y	30 Church Street.
58	Frt.	54	[9] 3,100	do	do	Do.
59	Frt.	55	[9] 3,100	do	do	Do.
60	Frt.	44	[9] 3,100	do	do	Do.
61	Frt.	57	[9] 2,800	do	do	Do.
62	Frt.	49	[9] 3,100	do	do	Do.
63	Frt.	55	[9] 3,100	do	do	Do.
64	Fer.	7	178	Fidelity Ferry Co. (Pa.)	Pittsburgh, Pa	
65	Frt.	47	[9] 3,100	United States Steel Products Co. (N. J.)	New York, N. Y	Do.
66	Frt.	45	[9] 3,100	do	do	Do.
67	Frt.	55	[9] 3,100	do	do	Do.

[5] Formerly st. s. Astral.
[9] Formerly st. s. George M. Long.
[10] Formerly {a Austrian st. s. Erny. b Erny. c Warszawa.
[11] Formerly st. s. Norman.
[11] Formerly st. s. {a Robert H. Sayre. b Sayre. c McAllister.
[18] Formerly st. s. {a Millinokett. b Herbert K. Oakes.

Line No.	Official No.	Signal letters	Rig	Name of vessel	Tonnage		Dimensions			When built	Where built
					Gross	Net	Length	Breadth	Depth		
							Feet	*Feet*	*Feet*		
1	220180	LWRM	St. s.	STEEL TRADER ✚⊙	5,686	3,450	424.2	56.2	26.5	1920	Kearny, N. J.
2	222539	MDTF	St. s.	STEEL TRAVELER ✚⊙	7,056	4,381	424.2	56.2	26.5	1922	do
3	219662	LVSH	St. s.	STEEL VOYAGER ⊙	6,187	3,821	395.5	55.0	31.4	1920	do
4	220360	MBDF	St. s.	STEEL WORKER ✚⊙	5,686	3,450	424.2	56.2	26.5	1920	do
5	136049		St. s.	[1] Steers	36	24	54.0	16.0	5.7	1889	Patchogue, N. Y.
6	116026		St. p.	Steinway	364	269	125.0	32.5	10.2	1884	Brooklyn, N. Y.
7	115744		St. s.	*Stella*	80	40	83.7	18.2	8.5	1880	Camden, N. J.
8	116878		St. s.	Stella	9	6	51.3	10.0	3.5	1899	Ashland, Wis.
9	117208		St. s.	Stephens Chase	45	31	69.0	16.0	6.6	1902	Ashtabula, Ohio
10	211820		St. s.	[2] Stephen Guardino	208	113	101.0	29.6	8.7	1913	Tottenville, N. Y.
11	202087		St. s.	STEPHEN M. CLEMENT ⊙	5,821	4,487	480.0	52.0	30.0	1905	Lorain, Ohio
12	213740	LFQD	St. s.	STEPHEN R. JONES ✚⊙	4,387	3,112	354.2	49.0	27.4	1915	Newport News, Va.
13	208447		St. s.	[3] Stephen W. McKeever, jr.	223	104	128.0	22.2	10.0	1911	Noank, Conn.
14	115647		St. s.	Sterling	143	97	110.0	18.1	8.8	1879	East Deering, Mich.
15	213682		St. w.	[4] Sterling	24	24	63.5	16.0	3.0	1915	New Haven, Mo.
16	116798		St. s.	[5] STERLINGTON	398	271	105.7	30.1	9.5	1898	New York, N. Y.
17	115494		St. s.	Stewart Edward	15	7	45.4	13.5	4.5	1876	Grand Haven, Mich.
18	216597		St. s.	Stillwater	30	20	52.8	15.4	6.2	1906	St. Joseph de Levis, Quebec.
19	116518		St. s.	Stimson	25	12	49.2	14.0	4.9	1892	Ballard, Wash.
20	220602	MBQN	St. s.	STOCKTON ✚⊙	7,294	4,532	425.8	57.0	33.1	1920	Oakland, Calif.
21	145965		St. s.	[6] Stone 1	29	20	48.6	14.1	7.0	1903	Buffalo, N. Y.
22	06684	KSMG	St. s.	[7] Stony Creek	345	216	120.4	28.0	9.8	1903	Noank, Conn.
23	215269		St. s.	STONY POINT	1,391	946	196.5	38.5	16.1	1917	Wilmington, Del.
24	115822	LKVH	St. s.	*Storm King*	174	87	109.6	21.0	11.8	1882	Philadelphia, Pa.
25	208460		St. s.	Storm King	1,070	949	180.0	36.0	11.4	1911	Wilmington, Del.
26	219061	LTGR	St. s.	Storm King ⊙	445	103	140.3	29.6	14.3	1919	Rolph, Calif.
27	220777	MBTD	St. s.	STORM KING ✚⊙	5,673	3,484	400.5	54.2	30.4	1920	Newburgh, N. Y.
28	81337		St. s.	[8] Stratford	98	67	100.6	22.1	7.0	1891	Bridgeport, Conn.
29	221227	MCSF	St. s.	[9] STUART DOLLAR ✚⊙	7,038	4,365	429.0	55.2	26.6	1920	Shanghai, China
30	220010	LWMT	St. s.	SUBOATCO ✚⊙	3,285	1,997	324.0	46.2	25.0	1920	Newark, N. J.
31	219876	LWHD	St. s.	[10] SUCARSECO ✚⊙	3,545	2,174	324.0	46.2	25.0	1920	do
32	202759		St. w.	Success	67	43	60.1	15.8	2.3	1906	Kissimmee, Fla.
33	206463		St. s.	[11] Success	30	20	50.0	16.0	5.2	1909	Baltimore, Md.
34	214190	LGCQ	St. s.	SUCROSA ⊙	5,532	3,434	389.0	54.7	29.3	1916	Quincy, Mass.
35	221125	MCPF	St. s.	SUCUBACO ✚⊙	3,285	1,997	324.0	46.2	25.0	1921	Newark, N. J.
36	220626	MBLS	St. s.	SUDAWSONCO ✚⊙	3,285	1,997	324.0	46.2	25.0	1920	do
37	215991	LJQV	St. s.	SUDBURY ⊙	4,836	2,980	384.8	51.2	27.3	1918	Chester, Pa.
38	220559	MBJQ	St. s.	SUDUFFCO ✚⊙	3,285	1,997	324.0	46.2	25.0	1920	Newark, N. J.
39	220609	MBLG	St. s.	SUDURCO ✚⊙	3,545	2,174	324.0	46.2	25.0	1920	do
40	220011	LWMV	St. s.	SUEDCO ✚⊙	3,545	2,174	324.0	46.2	25.0	1920	do
41	220247	LWTB	St. s.	SUELCO ✚⊙	3,285	1,997	324.0	46.2	25.0	1920	do
42	6034		St. p.	[12] Suffern	985	820	198.0	35.5	13.6	1868	New York, N. Y.
43	209076	LCDQ	St. s.	SUFFOLK ✚⊙	4,607	2,895	365.7	50.1	28.1	1911	Camden, N. J.
44	220888	MCDP	St. s.	SUGILLENCO ✚⊙	3,285	1,997	324.0	46.2	25.0	1920	Newark, N. J.
45	220215	LWST	St. s.	SUHOLCO ✚⊙	3,545	2,174	324.0	46.2	25.0	1920	do
46	220863	MCBL	St. s.	SUJAMECO ✚⊙	3,285	1,997	324.0	46.2	25.0	1920	do
47	220993	MCJH	St. s.	SUJERSEYCO ✚⊙	3,285	1,997	324.0	46.2	25.0	1920	do
48	220627	MBLT	St. s.	SULANIERCO ✚⊙	3,285	1,997	324.0	46.2	25.0	1920	do
49	117124		St. s.	SULTANA ✚	3,630	2,731	353.2	48.0	24.0	1902	West Superior, Wis.
50	220532	MBJC	St. s.	SUMANCO ✚⊙	3,285	1,997	324.0	46.2	25.0	1920	Newark, N. J.
51	219711	LVTP	St. s.	SUMMERLEAF ✚	6,141	3,706	460.7	54.2	30.1	1920	Chester, Pa.
52	116579		St. s.	Summer Girl	53	26	75.6	18.2	5.7	1893	Noank, Conn.
53	203923	KVWH	St. s.	SUN ⊙	4,662	2,926	382.0	49.0	29.0	1907	Newport News, Va.
54	215312		St. s.	Sunbeam	64	43	66.5	16.0	7.5	1917	Manitowoc, Wis.
55	218961	LTBJ	St. s.	SUNBEAM ⊙	6,664	4,148	429.3	59.2	31.4	1919	Chester, Pa.
56	219323	LVBC	St. s.	SUNDANCE ✚⊙	5,183	3,181	390.0	54.2	27.8	1919	Hog Island, Pa.
57	220012	LWNB	St. s.	SUNELSECO ✚⊙	3,545	2,174	324.0	46.2	25.0	1920	Newark, N. J.
58	220994	MCJK	St. s.	SUNEWARKCO ✚⊙	3,545	2,174	324.0	46.2	25.0	1920	do
59	220402	MBDS	St. s.	SUNEWCO ✚⊙	3,545	2,174	324.0	46.2	25.0	1920	do
60	214459	LGJR	St. s.	SUNOIL ⊙	7,157	5,217	430.0	58.2	33.3	1916	Philadelphia, Pa.
61	221322		St. s.	Sunrise	73	68	62.5	26.0	5.4	1921	Manitowoc, Wis.
62	221021	MCKD	St. s.	SUNUGENTCO ✚⊙	3,253	1,977	324.0	46.2	25.0	1920	Newark, N. J.
63	202329		St. s.	SUPERIOR	4,671	3,972	381.0	50.2	30.2	1905	Ecorse, Mich.
64	203550		St. s.	Superior	168	84	101.0	25.0	12.0	1906	Noank, Conn.
65	214461		St. s.	Superior	327	160	138.0	30.5	8.0	1916	Marine City, Mich.
66	215158		St. w.	Superior	129	77	106.8	25.8	3.8	1917	Morgan City, La.
67	203434		St. s.	Supervisor	214	136	91.4	25.0	7.4	1906	Northport, N. Y.
68	220248	LWTC	St. s.	SUPORTCO ✚⊙	3,285	1,997	324.0	46.2	25.0	1920	Newark, N. J.
69	220103	MBDT	St. s.	SURAILCO ✚⊙	3,285	1,997	324.0	46.2	25.0	1920	do
70	220694	MBQR	St. s.	SUREMICO ✚⊙	3,285	1,997	324.0	46.2	25.0	1920	do

[1] Formerly st. s. E. Bailey & Sons.

[2] Formerly st. s. {a David H. {b August Johnson.

[3] Formerly st. s. {a Stephen W. McKeever jr. {b U. S. S. Stephen W. McKeever jr.

[4] Formerly st. w. S. & S.

[5] Formerly st. s. Suffern.

[6] Formerly st. s. {a Theodore C. Knight. {b Alexandra Stewart.

[7] Formerly st. s. Huntington.

Line No.	Service	Crew	Indicated horsepower	Name of owner	Home port	Address of owner
1	Frt.	55	[8] 3,100	United States Steel Products Co. (N. J.)	New York, N. Y	30 Church Street.
2	Frt.	41	[8] 3,100	do	do	Do.
3	Frt.	47	[8] 2,800	do	do	Do.
4	Frt.	54	[8] 3,100	do	do	Do.
5	Tow.	5	350	Henry Steers (N. Y.)	do	17 Battery Place.
6	Fer.	5	385	Richard F. Daly (Del.)	do	332 East Thirtieth Street.
7	Tow.	4	375	D. M. Picton & Co. (Tex.)	Port Arthur, Tex	
8	Frt.	2	14	Carl L. Winters	Duluth, Minn	740 Lake Avenue, South.
9	Fsh.	3	107	Oscar Hurkett	Port Huron, Mich	Harbor Beach, Mich.
10	Tow.	7	300	Stephen Guardino	New York, N. Y	109 Broad Street.
11	Frt.	21	525	American Steamship Co. (N. Y.)	Buffalo, N. Y	Prudential Building.
12	Frt.	37	1,700	Mystic Steamship Co. (Mass.)	Boston, Mass	111 Devonshire Street.
13	Fsh.	25	325	Seaboard Oil & Guano Co. (Va.)	Reedville, Va	
14	Fsh.	20	325	Triton Oil & Fertilizer Co. (N. Y.)	New York, N. Y	137 Beekman Street.
15	Fer.	1	30	G. H. Wohlt	St. Louis, Mo	Lupus, Mo.
16	Tow.	4	350	Erie R. R. Co. (N. Y.)	New York, N. Y	50 Church Street.
17	Fsh.	6	75	Charles M. McDonald	Milwaukee, Wis	Detroit Harbor, Wis.
18	Tow.	3	76	Lake Champlain Transportation Co. (N. Y.)	Albany, N. Y	Whitehall, N. Y.
19	Tow.	3	95	Pacific Bridge Co. (Calif.)	Portland, Oreg	
20	Trk.	33	2,000	United States Shipping Board	San Francisco, Calif	369 Pine Street.
21	Tow.	3	86	R. R. Stone	Wilmington, N. C	
22	Frt.	12	338	Stony Creek Improvement Co. (Md.)	Baltimore, Md	Foot Broadway.
23	Fer.	10	1,600	New York Central R. R. Co. (N. Y.)	New York, N. Y	466 Lexington Avenue.
24	Tow.	11	600	Tug "Storm King" Co. (Del.)	Philadelphia, Pa	115 Walnut Street.
25	Frt.	22	500	Catskill Evening Line (Del.)	New York, N. Y	Pier 43, North River.
26	Tow.	18	900	Rolph Navigation & Coal Co. (Calif.)	San Francisco, Calif	60 California Street.
27	Frt.	53	2,800	United States Shipping Board	New York, N. Y	45 Broadway.
28	Oys.	8	200	Long Island Oyster Farms (N. Y.)	do	Northport, N. Y.
29	Frt.	44	2,800	Dollar S. S. Line (Calif.)	San Francisco, Calif	Robert Dollar Building.
30	Frt.	29	[9] 1,500	Submarine Boat Corporation (N. Y.)	New York, N. Y	5 Nassau Street.
31	Frt.	29	[9] 1,500	do	do	Do.
32	Msc.	5	30	H. L. Raulerson	Miami, Fla	Okeechobee, Fla.
33	Msc.	2	100	Giacomo Sicardi	New York, N. Y	42 Water Street.
34	Tnk.	36	[9] 2,200	Curtis Bay Copper & Iron Works (Md.)	Baltimore, Md	Curtis Bay, Md.
35	Frt.	29	[9] 1,500	Submarine Boat Corporation (N. Y.)	New York, N. Y	5 Nassau Street.
36	Frt.	29	[9] 1,500	do	do	Do.
37	Frt.	38	[9] 2,300	American Ship & Commerce Navigation Corporation (N. Y.).	do	39 Broadway.
38	Frt.	38	[9] 1,500	Submarine Boat Corporation (Del.)	do	5 Nassau Street.
39	Frt.	29	[9] 1,500	Submarine Boat Corporation (N. Y.)	do	Do.
40	Frt.	37	[9] 1,500	do	do	Do.
41	Frt.	38	[9] 1,500	do	do	Do.
42	Fer.	6	700	Erie R. R. Co. (N. Y.)	do	50 Church Street.
43	Frt.	31	2,500	Coastwise Transportation Corporation (Me.)	Portland, Me	381 St. John Street.
44	Frt.	36	[9] 1,500	Submarine Boat Corporation (N. Y.)	New York, N. Y	5 Nassau Street.
45	Frt.	29	[9] 1,500	do	do	Do.
46	Frt.	36	[9] 1,500	do	do	Do.
47	Frt.	36	[9] 1,500	do	do	Do.
48	Frt.	29	[9] 1,500	do	do	Do.
49	Frt.	21	1,198	Nicholson Transit Co. (Del.)	Wilmington, Del	Du Pont Building.
50	Frt.	29	[9] 1,500	Submarine Boat Corporation (N. Y.)	New York, N. Y	5 Nassau Street.
51	Frt.	42	[9] 2,500	United States Shipping Board	Philadelphia, Pa	Bourse Building.
52	Pas.	4	400	Seaboard Air Line Ry	Savannah, Ga	31 Lincoln Street.
53	Tnk.	33	2,000	Sun Oil Co. (N. J.)	Philadelphia, Pa	Finance Building.
54	Fsh.	5	130	Charles Raatz	Milwaukee, Wis	Sheboygan, Wis.
55	Tnk.	37	2,800	Sun Oil Co. (N. J.)	Philadelphia, Pa	Finance Building.
56	Frt.	43	[9] 2,500	United States Shipping Board	do	Bourse Building.
57	Frt.	29	[9] 1,500	Submarine Boat Corporation (N. Y.)	New York, N. Y	5 Nassau Street.
58	Frt.	29	[9] 1,500	do	do	Do.
59	Frt.	38	[9] 1,500	do	do	Do.
60	Tnk.	37	3,000	Sun Oil Co. (N. J.)	Philadelphia, Pa	Finance Building.
61	Frt.	4	75	Bryon Kittilson	Milwaukee, Wis	Racine, Wis.
62	Frt.	29	[9] 1,500	Submarine Boat Corporation (N. Y.)	New York, N. Y	5 Nassau Street.
63	Frt.	25	2,000	Great Lakes Transit Corporation (N. Y.)	Buffalo, N. Y	223 Erie Street.
64	Tow.	7	550	Lehigh Valley R. R. Co. (N. J.)	New York, N. Y	143 Liberty Street.
65	Frt.	12	260	Sydney C. McLouth	Port Huron, Mich	Marine City, Mich.
66	Frt.	20	275	A. Wilbert's Sons Lumber & Shingle Co. (La.)	Morgan City, La	Plaquemine, La.
67	Oys.	6	250	Long Island Oyster Farms (N. Y.)	New York, N. Y	Northport, N. Y.
68	Frt.	37	[9] 1,500	Submarine Boat Corporation (N. Y.)	do	5 Nassau Street.
69	Frt.	28	[9] 1,500	do	do	Do.
70	Frt.	29	[9] 1,500	do	do	Do.

[8] Formerly st. s. William H. Hoyt.
[9] Formerly st. s. Mandarin.
[10] Formerly st. s. Italis.
[11] Formerly st. s. (a Success. b U. S. S. Success.)
[12] Formerly st. p. (a Delaware. b Sterlington.)

Line No.	Official No.	Signal letters	Rig	Name of vessel	Tonnage		Dimensions			When built	Where built
					Gross	Net	Length	Breadth	Depth		
								Feet	*Feet*	*Feet*	
1	209480	LCGR	St. s.	SURF	252	119	117.8	22.5	11.6	1911	Quincy, Mass.
2	214362	LGHJ	St. s.	SURGE ⊙	302	97	135.0	22.8	13.4	1916	Manitowoc, Wis.
3	220693	MBQP	St. s.	SURICHCO ✚⊙	3,285	1,997	324.0	46.2	25.0	1920	Newark, N. J.
4	220560	MBJR	St. s.	SURICO ✚⊙	3,545	2,174	324.0	46.2	25.0	1920	do
5	220496	MBHJ	St. s.	[1] SURINAM ✚	2,677	1,660	253.4	43.8	26.2	1920	Saginaw, Mich.
6	212710	LDQT	St. s.	[2] SURINAME ⊙	3,203	1,883	336.7	41.9	22.7	1908	Amsterdam, Holland.
7	210960	LCTJ	St. s.	[3] SUSAN A. MN	344	234	132.7	27.6	15.1	1912	Port Richmond, N.Y.
8	220635	MBNG	St. s.	SUSCOLANCO ✚⊙	3,545	2,174	324.0	46.2	25.0	1920	Newark, N. J.
9	220561	MBJS	St. s.	SUSHERICO ✚⊙	3,285	1,997	324.0	46.2	25.0	1920	do
10	116855		St. w.	Susie	1,130	588	222.8	42.0	6.2	1898	Unalaska, Alaska
11	221066	MCLG	St. s.	SUSPEARCO ✚⊙	3,545	2,174	324.0	46.2	25.0	1920	Newark, N. J.
12	116827		St. s.	*Susquehanna*	462	314	157.7	38.0	9.0	1898	Baltimore, Md.
13	219189	LTNS	St. s.	[4] SUSQUEHANNA ✚	9,959	5,753	500.8	58.5	28.7	1899	Hamburg, Germany.
14	220531	MBHW	St. s.	SUTERMCO ✚⊙	3,285	1,997	324.0	46.2	25.0	1920	Newark, N. J.
15	216043	LJSN	St. s.	SUTHERLAND ✚⊙	4,855	3,595	380.0	53.2	27.0	1918	Seattle, Wash.
16	220401	MBDR	St. s.	SUTORPCO ✚⊙	3,289	2,000	324.0	46.2	25.0	1920	Newark, N. J.
17	220246	LWSV	St. s.	SUTRANSCO ✚⊙	3,285	1,997	324.0	46.2	25.0	1920	do
18	116273		St. w.	Suwanee	82	50	70.0	16.5	4.4	1886	Brandford, Fla.
19	220861	MCBJ	St. s.	SUWARINCO ✚⊙	3,253	1,977	324.0	46.2	25.0	1920	Newark, N. J.
20	219496	LVJD	St. s.	SUWIED ✚	3,545	2,174	324.0	46.2	25.0	1919	do
21	220862	MCBK	St. s.	SUWORDENCO ✚⊙	3,545	2,174	324.0	46.2	25.0	1920	do
22	115789		St. s.	*Suzie Hazard*	98	60	97.0	19.1	8.4	1881	St. Louis, Mo.
23	203192	KVLS	St. s.	Svea	618	370	174.0	38.2	13.3	1906	Fairhaven, Calif.
24	115864		St. p	Swampscott	416	324	124.5	25.3	10.8	1882	Boston, Mass.
25	116165		St. s.	Swansea	19	9	77.4	17.2	8.0	1887	Detroit, Mich.
26	116875	KNVF	St. s.	SWATARA	625	425	157.0	29.0	17.5	1899	Philadelphia, Pa.
27	141793		St. s.	[5] SWEDEN	4,702	3,418	414.0	50.0	29.0	1902	West Bay City, Mich.
28	204965		St. w.	[6] Sweet Cake	114	114	117.0	22.0	4.3	1908	Marietta, Ohio.
29	209481	LCGS	St. s.	SWELL	252	119	117.8	22.5	11.6	1911	Quincy, Mass.
30	221041	MCKR	St. s.	SWIFTARROW ✚⊙	8,206	5,091	464.6	60.2	27.7	1921	Portland, Oreg.
31	221194	MCRG	St. s.	SWIFTEAGLE ✚⊙	8,206	5,091	464.6	60.2	27.7	1921	do
32	221268	MCSP	St. s.	SWIFTLIGHT ✚⊙	8,206	5,091	464.6	60.2	27.7	1921	do
33	221134	MCPL	St. s.	SWIFTSCOUT ✚⊙	8,206	5,091	464.6	60.2	27.7	1921	do
34	220990	MCJF	St. s.	SWIFTSURE ✚⊙	8,206	5,091	464.6	60.2	27.7	1921	do
35	221304	MCTJ	St. s.	SWIFTWIND ✚⊙	8,206	5,091	464.6	60.2	27.7	1921	do
36	200504		St. w.	Swinomish	166	105	91.6	20.6	4.0	1903	La Conner, Wash.
37	202647		St. s.	Sybil	76	52	85.8	19.4	7.5	1905	Scranton, Miss.
38	215840	LJKC	St. s.	SYLVAN ARROW ⊙	7,797	4,858	467.6	62.7	32.0	1917	Camden, N. J.
39	116959		St. s.	Sylvia	132	90	91.8	24.0	6.7	1900	Springfield, Mass.
40	117140		St. s.	Sylvia	48	32	51.0	14.6	6.3	1902	Sturgeon Bay, Wis.
41	116895	KPDH	St. s.	SYOSSET	176	120	102.6	23.0	10.5	1899	Philadelphia, Pa.
42	117261		St. s.	SYRACUSE	1,344	914	194.3	40.1	16.9	1903	Newburgh, N. Y.
43	202664		St. s. St. s.	SYRACUSE	431	279	101.0	30.2	11.2	1905	Newport News, Va.
44	224770		St. s.	Syracuse	35	15	67.0	17.3	8.1	1918	Syracuse, N. Y.
45	220583	MBKH		SYROS ✚	6,501	4,016	395.3	55.1	31.4	1920	Wilmington, N. C.
46	214558		St. s.	T. B. S.	278	242	124.8	27.8	7.0	1916	Toledo, Ohio.
47	145106		St. s.	[7] T. B. Banner	42	29	76.1	20.8	4.5	1876	Brooklyn, N. Y.
48	211746		St. s.	T. C. LUTZ	99	51	71.0	20.0	12.5	1913	Cleveland, Ohio.
49	145790		St. w.	T. C. Power	819	481	192.3	32.6	5.0	1898	Unalaska, Alaska.
50	216193		St. w.	T. C. Reed	277	209	109.1	28.2	4.7	1918	Seattle, Wash.
51	145403	KDBP	St. w.	T. C. Walker	786	702	200.0	38.8	9.1	1885	Stockton, Calif.
52	212416		St. s.	T. G. Condare	47	26	69.6	19.4	6.8	1914	Sausalito, Calif.
53	212519		St. s.	T. G. Herbert	43	29	56.1	15.5	7.0	1914	Solomons, Md.
54	221145	MCPT	St. s.	T. J. Hooper	459	277	142.2	29.1	16.5	1921	Baltimore, Md.
55	221618	MDFJ	St. s.	T. J. WILLIAMS ✚⊙	8,211	5,108	465.4	60.2	27.8	1921	Tampa, Fla.
56	145826		St. w.	T. J. Wood	89	89	131.8	22.7	4.4	1899	Middleport, Ohio.
57	214257		St. w.	[8] T. R. Preston	40	25	90.6	20.4	2.5	1916	Chattanooga, Tenn.
58	145402		St. s.	T. S. Christie ✚	517	471	160.0	30.3	12.0	1885	West Bay City, Mich.
59	224836		El. s.	T. W. ROBINSON ⊙	7,726	6,118	572.6	60.2	29.5	1925	Lorain, Ohio.
60	220798	MBVC	St. s.	[9] TACHIRA ✚⊙	2,325	1,389	251.0	43.7	22.2	1920	Duluth, Minn.
61	145673		St. s.	Tacoma	76	39	73.4	18.0	9.0	1894	Benton Harbor, Mich.
62	145773		St. w.	Tacoma	718	409	176.1	35.4	5.9	1898	Seattle, Wash.
63	211198	LCWK	St. s.	TACOMA	836	458	209.4	30.0	17.6	1913	do
64	120945		St. s.	[10] TACONY	656	471	160.0	35.0	15.6	1803	Wilmington, Del.
65	224063		St. w.	Tacotna	63	45	64.8	15.0	3.4	1914	Bethel, Alaska.
66	204685	KWJQ	St. s.	Tahoe	751	419	179.0	38.2	13.3	1907	Fairhaven, Calif.
67	211884		St. s.	TAHOE	179	121	163.5	16.8	8.2	1896	Glenbrook, Nev.
68	223956		St. s	[11] Tahoe	15	10	48.3	10.5	5.3	1920	Norfolk, Va.

[1] Formerly st. s. Elmac.
[2] Formerly British st. s. Suriname.
[3] Formerly st. s. Pan American.
[4] Formerly (*a* German st. s. Rhein. *b* U. S. Navy Transport.
[5] Formerly st. s. L. C. Smith.
[6] Formerly st. w. J. M. Hudson.
[7] Formerly st. s. (*a* Truant. *b* Pilgrim. *c* Hum. *d* Howard F.

Line No.	Service	Crew	Indicated horse-power	Name of owner	Home port	Address of owner
1	Cod.	18	450	Bay State Fishing Co. (Me.)	Boston, Mass	New Fish Pier.
2	Fsh.	12	600	do	do	Do.
3	Frt.	20	[10]1,500	Submarine Boat Corporation (N. Y.)	New York, N. Y	5 Nassau Street.
4	Frt.	29	[10]1,500	do	do	Do.
5	Frt.	40	1,500	United States Shipping Board	do	45 Broadway.
6	Pas.	66	503	United Fruit S. S. Corporation (Del.)	do	17 Battery Place.
7	Tow.	14	150	Moran Towing & Transportation Co. (N. Y.)	do	Do.
8	Frt.	29	[10]1,500	Submarine Boat Corporation (N. Y.)	do	5 Nassau Street.
9	Frt.	35	[10]1,500	do	do	Do.
10	Pas.	52	1,000	American Yukon Navigation Co. (W. Va.)	St. Michael, Alaska	
11	Frt.	29	[10]1,500	Submarine Boat Corporation (N. Y.)	New York, N. Y	5 Nassau Street.
12	Pas.	18	725	Lake Transit Co. (La.)	New Orleans, La	Whitney Building.
13	Pas.	156	6,000	United States Shipping Board	New York, N. Y	45 Broadway.
14	Frt.	29	[10]1,500	Submarine Boat Corporation (N. Y.)	do	5 Nassau Street.
15	Frt.	48	2,200	United States Shipping Board	Seattle, Wash	841 Railroad Avenue South.
16	Frt.	35	[10]1,500	Submarine Boat Corporation (N. Y.)	New York, N. Y	5 Nassau Street.
17	Frt.	28	[10]1,500	Electric Boat Co. (N. J.)	do	Do.
18	Pas.	5	37	Menge Brothers	Key West, Fla	Fort Myers, Fla.
19	Frt.	36	[10]1,500	Submarine Boat Corporation (N. Y.)	New York, N. Y	5 Nassau Street.
20	Frt.	37	[10]2,500	United States Shipping Board	Newark, N. J	Kearny, N. J.
21	Frt.	36	[9]1,500	Submarine Boat Corporation (N. Y.)	New York, N. Y	5 Nassau Street.
22	Tow.	5	524	Southern Coal, Coke & Mining Co. (Ill.)	St. Louis, Mo	710 Security Building.
23	Frt.	17	550	Henry Wilson	San Francisco, Calif	110 Market Street.
24	Fer.	4	353	Island Ferry Co. (Me.)	Portland, Me	Central Wharf.
25	Frt.	3	50	Henry W. Reinhold	Duluth, Minn	912 Grand View Avenue.
26	Tow.	19	1,000	Reading Co. (Pa.)	Philadelphia, Pa	Reading Terminal.
27	Frt.	23	1,600	Great Lakes Steamship Co. (Del.)	Oswego, N. Y	Syracuse, N. Y.
28	Tow.	9	200	Rodgers Sand Co. (Pa.)	Pittsburgh, Pa	1 Wood Street.
29	Cod.	12	450	Bay State Fishing Co. (Me.)	Boston, Mass	New Fish Pier.
30	Tnk.	34	3,050	New England Oil Steamship Co. (Del.)	Wilmington, Del	Du Pont Building.
31	Tnk.	33	3,500	do	do	Do.
32	Tnk.	34	2,500	do	do	Do.
33	Tnk.	32	3,500	do	do	Do.
34	Tnk.	33	3,200	do	do	Do.
35	Tnk.	33	3,200	do	do	Do.
36	Frt.	7	175	American Tug Boat Co. (Wash.)	Seattle, Wash	Everett, Wash.
37	Tow.	12	300	Scully Co. (Mass.)	Boston, Mass	Cambridge, Mass.
38	Tnk.	38	3,300	Standard Transportation Co. (Del.)	New York, N. Y	26 Broadway.
39	Frt.	4	230	Riverside Park Amusement Co. (Mass.)	Boston, Mass	Springfield, Mass.
40	Fsh.	5	25	Alcana Fish Co. (Mich.)	Port Huron, Mich	Alpena, Mich.
41	Tow.	7	400	Long Island R. R. Co. (N. Y.)	New York, N. Y	Long Island City, N. Y.
42	Fer.	8	1,400	New York Central R. R. Co. (N. Y.)	do	466 Lexington Avenue.
43	Lgt.	6	300	Delaware, Lackawanna & Western R. R. Co. (Pa.).	do	90 West Street.
44	Tow.	4	200	State of New York	Albany, N. Y	
45	Frt.	35	2,800	United States Shipping Board	Wilmington, N. C	
46	Drg.	6	150	Toledo Builders Supply Co	Toledo, Ohio	
47	Pas.	4	85	Emil Popp	Chicago, Ill	3533 Rokeby Street.
48	Tow.	6	150	Great Lakes Towing Co. (N. J.)	Cleveland, Ohio	1007 Rockefeller Building.
49	Pas.	34	240	American Yukon Navigation Co. (W. Va.)	Juneau, Alaska	
50	Frt.	8	150	American Tug Boat Co. (Wash.)	Seattle, Wash	Everett, Wash.
51	Pas.	24	380	California Navigation & Improvement Co. (Calif.).	San Francisco, Calif	Stockton, Calif.
52	Fsh.	3	175	T. G. Condare Steamship Corporation (Calif.)	do	Foot Leavenworth Street.
53	Tow.	4	175	Smoot Sand & Gravel Corporation (Va.)	Alexandria, Va	
54	Tow.	15	1,000	Eastern Transportation Co. (Del.)	Wilmington, Del	Corporate Guarantee & Trust Co.
55	Tnk.	32	2,700	Standard Oil Co. (N. J.)	New York, N. Y	26 Broadway.
56	Tow.	15	300	Pittsburgh Coal Co. (Pa.)	Pittsburgh, Pa	Oliver Building.
57	Tow.	4	75	Dixie Sand & Gravel Co. (Tenn.)	Chattanooga, Tenn	
58	Frt.	12	300	Herman H. Hettler Lumber Co. (Ill.)	Chicago, Ill	2601 Elston Avenue.
59	Frt.	28	3,000	American Ship Building Co	Duluth, Minn	Cleveland, Ohio.
60	Frt.	23	1,200	Atlantic & Caribbean Steam Navigation Co. (Del.).	Wilmington, Del	Du Pont Building.
61	Tow.	8	450	Fitz Simons & Connell Dredge & Dock Co. (Me.).	Chicago, Ill	10 South La Salle Street.
62	Pas.	30	700	American Yukon Navigation Co. (W. Va.)	Juneau, Alaska	
63	Frt.	22	3,500	Puget Sound Navigation Co. (Nev.)	Seattle, Wash	32 Coleman Dock.
64	Fer.	7	750	Tacony-Palmyra Corporation (N. J.)	Philadelphia, Pa	Camden, N. J.
65	Tow.	2	80	H. Bugge	Seward, Alaska	Bethel, Alaska.
66	Frt.	20	400	Nelson Andrews	San Francisco, Calif	153 Stenaet Street.
67	Pas.	9	1,500	Lake Tahoe Ry. & Transportation Co. (Calif.)	do	65 Market Street.
68	Tow.	2	138	Vin Mersich	Seattle, Wash	Aberdeen, Wash.

[8] Formerly st. w Tom Wild.

[9] Formerly st. s. {a Antonio. b Elizabeth R.

[10] Formerly st. s Fearless.

[11] Formerly U. S. N. No. 5442.

Line No.	Official No.	Signal letters	Rig	Name of vessel	Tonnage		Dimensions			When built	Where built
					Gross	Net	Length	Breadth	Depth		
							Feet	*Feet*	*Feet*		
1	207185	.....	St. w.	Tahoma	99	71	118.0	20.0	5.6	1910	Portland, Oreg.
2	212941	.....	St. s.	Takana	68	29	69.5	18.7	8.8	1915	Solomons, Md.
3	220000	LWMN	St. s.	Talisman ✚	188	127	94.2	24.6	13.0	1920	Camden, N. J.
4	210704	.....	St. p.	TALBOT	1,090	579	192.0	36.2	10.2	1912	Sparrows Point, Md.
5	145873	.....	St. p.	TAMALPAIS	1,631	1,013	224.0	36.0	16.0	1901	San Francisco, Calif.
6	203328	KVNJ	St. s.	Tamalpais	574	422	165.2	36.0	13.0	1906	Hoquiam, Wash.
7	145710	KMPJ	St. s.	TAMAQUA	564	383	158.5	29.0	18.0	1896	Philadelphia, Pa.
8	111417	KRTC	St. s.	[1] TAMESI	2,939	2,164	308.9	40.9	20.8	1889	Sunderland, England.
9	221648	MDFQ	St. s.	TAMIAHUA ⊙	11,170	8,155	500.0	71.2	31.2	1921	Oakland, Calif.
10	126391	KDNP	St. s.	[2] *Tampa* ✚⊙	2,556	1,966	264.0	43.0	18.8	1886	Philadelphia, Pa.
11	219575	LVNK	St. s.	TAMPA ✚	5,948	3,823	401.9	54.2	31.3	1920	Tampa, Fla.
12	145840	KPTD	St. s.	TAMPICO	1,894	1,180	247.0	42.0	22.0	1900	Toledo, Ohio.
13	145619	.....	St. s.	Tam O'Shanter	23	11	49.5	14.5	6.5	1892	Buffalo, N. Y.
14	201820	.....	St. w.	Tana	234	175	106.0	25.4	4.2	1905	Seattle, Wash.
15	220114	LWQD	St. s.	[3] TANANA ✚⊙	3,474	2,064	320.7	46.0	24.4	1920	Oakland, Calif.
16	145049	.....	St. p.	*Tangier*	680	480	169.9	29.0	8.8	1875	Wilmington, Del.
17	145962	.....	St. s.	Tangier	145	91	120.0	19.0	8.6	1903	Pocomoke City, N. J.
18	204458	.....	St. s.	[4] TANGINAK	151	71	97.9	17.7	11.8	1907	Seattle, Wash.
19	130381	.....	St. s.	[5] *Tarpon* ✚	449	281	159.9	26.0	7.2	1887	Wilmington, Del.
20	120282	.....	St. p.	[6] *Tarrytown*	521	383	163.0	32.5	9.5	1877	....do....
21	217642	LQCK	St. s.	Tartar ✚	415	197	142.0	31.6	14.4	1918	South Somerset, Mass.
22	145843	.....	St. p.	TASHMOO	1,344	766	302.9	37.6	13.6	1900	Wyandotte, Mich.
23	219497	LVJF	St. s.	TASHMOO ✚	3,283	1,996	324.0	46.2	25.0	1919	Newark, N. J.
24	145846	LHFQ	St. s.	TATOOSH	277	164	119.2	25.2	15.5	1900	Seattle, Wash.
25	145244	.....	St. s.	*Taurus*	50	34	64.5	17.0	6.5	1881	Wilmington, Del.
26	145253	JVHQ	St. p.	*Taurus*	916	624	226.3	32.0	11.2	1881	Philadelphia, Pa.
27	200377	.....	St. s.	[7] TAURUS	4,470	3,143	416.0	~~50.3~~	~~24.~~ 0	1903	Chicago, Ill.
28	207332	.....	St. s.	Taurus	89	50	75.5	20.6	9.8	1910	Boston, Mass.
29	219415	LVDT	St. s.	TEAL	408	209	139.4	25.2	14.2	1919	Savannah, Ga.
30	221363	MCVJ	St. s.	TECOMATE ✚	449	233	127.0	32.5	13.8	1921	City Island, N. Y.
31	208037	.....	St. w.	Teddy II	153	96	74.3	20.8	4.3	1910	Fairbanks, Alaska.
32	220027	LWNJ	St. s.	[8] TEJON ✚△	7,004	4,349	425.8	57.0	31.2	1920	Oakland, Calif.
33	219498	LVJG	St. s.	TEKOA ✚	3,278	1,992	324.0	46.2	25.0	1919	Newark, N. J.
34	212094	.....	St. w.	Telegraph	96	63	85.0	16.2	3.2	1914	Prosper, Oreg.
35	145372	.....	St. s.	Tempest	14	7	40.0	11.5	5.2	1884	West Bay City, Mich.
36	200054	.....	St. s.	Tempest	18	12	44.6	13.0	4.8	1903	Croton, N. Y.
37	203468	.....	St. s.	[9] TENAFLY	1,310	890	188.5	45.1	16.5	1906	Wilmington, Del.
38	219518	LVKM	St. s.	TENAFLY ✚	4,754	2,911	377.0	52.0	26.8	1920	Shooters Island, N. Y.
39	222060	.....	St. s.	[10] Tender	29	20	56.6	12.2	6.6	1907	Bayonne, N. J.
40	145783	.....	St. s.	TENNESSEE	1,240	743	245.0	38.0	15.8	1898	Wilmington, Del.
41	209509	.....	St. w.	[11] Tennessee	59	59	133.7	28.7	4.0	1911	Bridgeport, Ala.
42	214797	.....	St. s.	TENNESSEE	97	51	71.0	20.0	12.5	1917	Cleveland, Ohio.
43	222778	.....	St. w.	Tennessee Belle	315	315	170.0	33.0	6.0	1923	Paducah, Ky.
44	145588	.....	St. s.	Terminal	129	88	83.7	28.2	8.9	1891	Brooklyn, N. Y.
45	219667	LVSJ	St. s.	TERN	411	208	139.4	25.2	14.2	1920	Savannah, Ga.
46	205571	.....	St. w.	Terrebonne	91	91	132.0	21.0	4.3	1908	Madisonville, La.
47	219265	LTSM	St. s.	TERRE HAUTE ✚	5,670	3,424	400.7	54.2	30.1	1919	Chester, Pa.
48	201789	.....	St. s.	TESSLER	57	40	70.6	16.3	8.5	1905	Ferrysburg, Mich.
49	145944	KSBC	St. s.	TEXAN ⊙	8,522	5,456	471.0	57.2	31.8	1902	Camden, N. J.
50	218924	LSWC	St. s.	TEXARKANA ✚	5,498	3,387	400.7	54.2	30.4	1919	Chester, Pa.
51	106635	KQLS	St. s.	[12] Texas	116	58	105.4	18.0	9.8	1889	Bristol, R. I.
52	213878	LFSD	St. s.	TEXAS ⊙	6,678	5,045	416.8	56.1	31.1	1916	Quincy, Mass.
53	214624	.....	St. s.	TEXAS	98	52	71.0	20.0	12.5	1916	Cleveland, Ohio.
54	219718	LVWD	St. s.	THE ANGELES ✚⊙	5,481	3,420	410.0	54.4	27.2	1920	Los Angeles, Calif.
55	204283	.....	St. s.	THE BOSTON FLOATING HOSPITAL.	672	417	160.3	47.0	8.8	1906	Boston, Mass.
56	157447	.....	St. s.	The Bronx	47	31	75.6	18.2	6.0	1896	Tottenville, N. Y.
57	221068	.....	St. s	THE CRAFTSMAN	163	111	83.6	28.1	8.2	1921	Cleveland, Ohio.
58	115604	.....	St. p.	[13] The Dayco	310	256	119.7	40.6	8.8	1878	Baltimore, Md.
59	209060	.....	St. s.	THE HARVESTER ⊙	7,188	5,690	525.0	58.0	31.0	1911	Lorain, Ohio.
60	200013	.....	St. s.	The Higginson Manufacturing Co. No. 3.	179	143	95.4	20.3	9.9	1903	Newburgh, N. Y.
61	205094	.....	St. s.	The Howard Co.	234	141	121.3	25.0	9.4	1908	West Haven, Conn.
62	224449	.....	St. w.	The King	81	81	92.0	26.0	4.0	1925	Knoxville, Tenn.
63	217611	LPWV	St. s.	THE LAMBS ✚⊙	6,629	4,122	395.5	55.0	31.4	1919	Kearny, N. J.

[1] Formerly {a British st. s. Roma. b st. s. Roma.
[2] Formerly st. s. Cherokee.
[3] Formerly st. s. Delrosa.
[4] Formerly st. s. Tyee Junior.
[5] Formerly st. s. Naugatuck.
[6] Formerly st. p. Flushing.
[7] Formerly st. y. Perry G. Walker.
[8] Formerly st. s. City of Reno.
[9] Formerly st. s. Babylon.
[10] Formerly U. S. Q. M. C. st. s. Capt. John C. Gregg.
[11] Formerly st. w. Chastang.

Line No.	Service	Crew	Indicated horse-power	Name of owner	Home port	Address of owner
1	Frt.	10	250	St. Helens Towing Co	Portland, Oreg	St. Helens, Oreg.
2	Frt.	5	250	P. Sanford Ross (N. J.)	New York, N. Y	Jersey City, N. J.
3	Tow.	10	700	Long Island R. R. Co. (N. Y.)	do	Long Island City, N. Y.
4	Pas.	57	1,000	Baltimore Chesapeake & Atlantic Ry. Co. (Md.).	Baltimore, Md	Pier 1, Pratt Street.
5	Fer.	15	1,800	Northwestern Pacific R. R. Co. (Calif.)	San Francisco, Calif	64 Pine Street.
6	Frt.	20	400	Little River Redwood Co. (Del.)	do	Balfour Building.
7	Tow.	19	1,000	Reading Co. (Pa.)	Philadelphia, Pa	Reading Terminal.
8	Tnk.	30	1,250	Sinclair Navigation Co. (Del.)	New York, N. Y	120 Broadway.
9	Tnk.	45	4,200	Southern Pacific Co. (Ky.)	do	Pier 49, North River.
10	Pas.	50	1,293	Gulf & Southern Steamship Co. (Fla.)	do	Pier 44, North River.
11	Frt.	42	2,800	United States Shipping Board	Tampa, Fla	
12	Frt.	27	1,000	F. D. Gleason Coal Co. (Mich.)	Detroit, Mich	28 Campau Building.
13	Tow.	3	120	William J. Mago	Buffalo, N. Y	Tonawanda, N. Y.
14	Pas.	25	95	Alaska Rivers Navigation Co. (Alaska)	Seward, Alaska	
15	Frt.	30	1,675	Alaska Steamship Co. (Nev.)	New York, N. Y	120 Broadway.
16	Pas.	26	350	Baltimore, Chesapeake & Atlantic Ry. Co. (Md.).	Baltimore, Md	Pier 1, East Pratt Street.
17	Fsh.	26	225	John R. Adams	Port Arthur, Tex	Fifth Street and Austin Avenue.
18	Whl.	10	350	North Pacific Sea Products Co. (S. Dak.)	Minneapolis, Minn	
19	Pas.	4	450	Pensacola, St. Andrews & Gulf Steamship Co. (Fla.).	Pensacola, Fla	Jefferson Street Wharf.
20	Fer.	6	300	North River Ferry Co. (N. Y.)	New York, N. Y	522 Fifth Avenue.
21	Tow.	16	750	James Shewan	do	Foot Twenty-seventh Street (B.).
22	Pas.	82	3,150	White Star Navigation Co. (Mich.)	Detroit, Mich	Foot Griswold Street.
23	Frt.	37	[9] 1,600	United States Shipping Board	Newark, N. J	Kearny, N. J.
24	Tow.	15	376	Henry C. Peterson (Calif.)	San Francisco, Calif	Pier 16.
25	Tow.	4	115	National Dredging & Lighterage Co. (N. J.)	Wilmington, Del	Tenth and King Streets.
26	Pas.	35	900	Iron Steamboat Co. of New Jersey (N. J.)	New York, N. Y	Pier 1, North River.
27	Frt.	29	1,200	Interlake Steamship Co. (Ohio)	Cleveland, Ohio	Union Trust Building.
28	Tow.	7	300	Mystic Steamship Co. (Mass.)	Boston, Mass	111 Devonshire Street.
29	Fsh.	21	500	Deep Sea Fisheries (Me.)	Rockland, Me	Tillsons Wharf.
30	Tow.	31	450	Atlantic Gulf Oil Corporation (Va.)	New York, N. Y	26 Broadway.
31	Frt.	10	50	Samuel Dubin	Seward, Alaska	Bettles, Alaska.
32	Tnk.	35	2,800	General Petroleum Corporation (Calif.)	San Francisco, Calif	1281 Greenwich Street.
33	Frt.	37	[9] 1,500	United States Shipping Board	Newark, N. J	Kearny, N. J.
34	Pas.	3	250	Myrtle Point Transportation Co. (Oreg.)	Marshfield, Oreg	Bandon, Oreg.
35	Tow.	2	50	Fred S. Jeffery	Duluth, Minn	4007 West Sixth Street.
36	Frt.	2	125	Cuban Eastern Ry. Co	Newark, N. J	
37	Fer.	7	1,600	Holland Co. (N. J.)	do	Public Service Terminal Building.
38	Frt.	39	2,500	United States Shipping Board	New York, N. Y	45 Broadway.
39	Frt.	3	125	Mayor and City Council (Md.)	Baltimore, Md	City Hall.
40	Pas.	47	2,100	Hartford & New York Transportation Co. (Conn.).	Hartford, Conn	285 State Street.
41	Pas.	10	75	Tennessee Hoop Co. (Tenn.)	Memphis, Tenn	
42	Tow.	4	750	Great Lakes Towing Co. (N. J.)	Duluth, Minn	N. P. Dock.
43	Pas.	11	250	St. Louis & Tennessee River Packet Co. (Mo.).	St. Louis, Mo	Foot Pine Street.
44	Frt.	6	280	Rock Plaster Corporation (N. Y.)	New York, N. Y	381 Fourth Avenue.
45	Fsh.	21	500	Deep Sea Fisheries (Me.)	Rockland, Me	Tillsons Wharf.
46	Frt.	25	175	Bradford Transportation Co. (La.)	New Orleans, La	Donaldsville, La.
47	Frt.	45	[9] 2,500	United States Shipping Board	Philadelphia, Pa	Bourse Building.
48	Fsh.	4	100	Charles Tessler	Milwaukee, Wis	452 Beulah Avenue.
49	Frt.	38	3,700	American-Hawaiian Steamship Co. (N. J.)	New York, N. Y	8 Bridge Street.
50	Frt.	42	[9] 3,000	United States Shipping Board	Philadelphia, Pa	Bourse Building.
51	Pas.	14	500	Elizabeth City Iron Works & Supply Co. (N. C.).	Elizabeth City, N. C.	
52	Tnk.	34	3,000	Texas Co. (Tex.)	Port Arthur, Tex	Dock 29.
53	Tow.	4	600	Great Lakes Towing Co. (N. J.)	Duluth, Minn	N. P. Dock.
54	Frt.	40	3,500	United States Shipping Board	Los Angeles, Calif	
55	Pas.	12	200	Boston Floating Hospital (Mass.)	Boston, Mass	214 Washington Street.
56	Fer.	13	150	City of New York	New York, N. Y	Municipal Building.
57	Msc.	3	115	American Ship Building Co. (N. J.)	Cleveland, Ohio	Foot West Fifty-fourth Street.
58	Pas.	5	159	Davison Chemical Co. (Md.)	Baltimore, Md	Garrett Building.
59	Frt.	37	1,760	International Harvester Co. (N. J.)	Duluth, Minn	
60	Frt.	5	125	Higginson Manufacturing Co. (N. Y.)	Albany, N. Y	Newburg, N. Y.
61	Frt.	6	200	Howard Co. (Conn.)	New Haven, Conn	West Haven, Conn.
62	Tow.	4	180	Oliver King	Chattanooga, Tenn	Knoxville, Tenn
63	Frt.	54	[9] 2,500	United States Shipping Board	Newark, N. J	Kearny, N. J.

[9] Formerly st. y. (a Augusta. b Vivienne. c Toinette. d Laurita. e Crescent.)

[11] Formerly st. s. (a Daisy. b William L. Strong.)

[14] Formerly st. p. Samuel H. Tagart.

Line No.	Official No.	Signal letters	Rig	Name of vessel	Tonnage		Dimensions			When built	Where built
					Gross	Net	Length	Breadth	Depth		
							Feet	*Feet*	*Feet*		
1	218147		St. w.	[1] The New Era	53	53	64.7	20.0	4.0	1918	Clarington, Ohio
2	130516		St. s.	[2] THE NEW YORKER	243	121	112.5	26.2	11.6	1890	New York, N. Y.
3	211809		St. w.	Thelma	53	35	86.0	19.0	4.0	1913	Point Caswell, N. C.
4	145781		St. s.	THEMIS	591	402	140.0	32.1	16.0	1898	Camden, N. J.
5	202941		St. s.	[3] THEODORE ROOSEVELT	1,955	1,330	275.6	40.0	23.4	1906	Toledo, Ohio
6	145480		St. s.	Theodore Smith	33	16	56.5	16.5	6.9	1888	Tottenville, N. Y.
7	201991		St. s.	THEODORE E. COWLES	33	22	49.7	15.0	7.0	1905	Buffalo, N. Y.
8	206045		St. s.	THEODORE H. WICKWIRE. ⊙	5,141	3,894	444.0	56.2	29.0	1909	Ecorse, Mich.
9	207766		St. s.	THEODORE H. WICKWIRE, Jr. ⊙	6,077	4,927	504.0	56.0	26.0	1910	St. Clair, Mich.
10	145640		St. s.	Theora	73	37	62.0	16.4	7.5	1893	Grand Haven, Mich.
11	145617		St. s.	Theresa	61	33	82.0	15.2	8.8	1892	Brooklyn, N. Y.
12	207098		St. s.	Theresa D	13	8	42.0	9.8	3.1	1905	Grand Haven, Mich.
13	24829		St. s.	Third Michigan	42	22	62.6	14.8	7.5	1869	Ferrysburg, Mich.
14	204798		St. s.	THOMAS BARLUM	5,752	4,485	480.0	52.2	30.0	1907	Wyandotte, Mich.
15	127583		St. s.	[4] THOMAS BRITT ✚⊙	4,260	3,137	410.0	48.0	24.0	1901	West Superior, Wis.
16	145173		St. p.	*Thomas Clyde*	625	510	212.0	31.0	7.0	1878	Wilmington, Del.
17	145704		St. s.	THOMAS CUNNINGHAM, Sr.	70	43	68.6	17.0	8.5	1895	Philadelphia, Pa.
18	145482		St. s.	Thomas Davidson	2,483	1,937	285.8	42.0	23.5	1888	Milwaukee, Wis.
19	24950		St. s.	Thomas Dickson	67	40	74.8	19.0	8.6	1872	Sleightsburgh, N. Y.
20	145791		St. s.	Thomas Flannery	72	49	70.2	19.1	8.9	1898	Tottenville, N. Y.
21	204212		St. s.	THOMAS LYNCH	7,240	5,450	580.0	58.0	27.5	1907	Chicago, Ill.
22	145631		St. s.	THOMAS MAYTHAM	2,329	1,972	286.0	41.3	21.3	1892	South Chicago, Ill.
23	145634		St. w.	THOMAS PICKLES	237	237	125.0	53.0	7.0	1892	Jeffersonville, Ind.
24	219146	LTKW	St. s.	[5] Thomas Tracy ✚	176	29	95.5	24.7	12.2	1919	Green Bay, Wis.
25	208561		St. s.	THOMAS WALTERS ✚	7,518	5,787	580.0	58.0	32.0	1911	Lorain, Ohio
26	204989		St. s.	THOMAS WILLETT	326	222	123.2	27.4	14.0	1908	Newburgh, N. Y.
27	125044		St. s.	[6] Thos. A. Meseck	66	44	71.0	18.5	8.4	1872	Port Richmond, N. Y.
28	208351		St. s.	[7] Thomas A. Ring, Engine 31.	103	70	84.1	24.0	8.7	1911	East Boston, Mass.
29	220975		St. w.	[8] THOS. B. FLORENCE	97	73	97.5	20.6	4.3	1875	St. Louis, Mo.
30	24704		St. s.	Thomas B. Wattson	134	91	97.0	26.6	7.6	1868	Chester, Pa.
31	150456		St. s.	[9] Thomas B. Webster	25	12	48.8	13.6	6.2	1889	Baltimore, Md.
32	202692		St. s.	Thomas C. Millard	356	242	113.0	28.8	9.1	1905	Tottenville, N. Y.
33	203891		St. s.	THOMAS F. COLE	7,268	5,484	580.0	58.2	33.0	1907	Ecorse, Mich.
34	127347		St. s.	[10] Thos. F. O'Brien	34	23	58.0	15.6	6.5	1899	Athens, N. Y.
35	221040	MCKQ	St. s.	THOMAS H. WHEELER ✚⊙	7,053	4,352	425.0	57.2	33.1	1921	Oakland, Calif.
36	217196	LNRG	St. s.	[11] Thomas J. Howard	320	63	132.2	27.5	12.8	1918	Green Bay, Wis.
37	111112		St. s.	[12] Thomas J. Ward	19	13	46.2	13.7	5.6	1896	Saugatuck, Mich.
38	145263		St. s.	Thomas J. Yorke, jr.	45	22	66.0	17.0	7.7	1881	Philadelphia, Pa.
39	81706		St. s.	[13] Thomas M. Mulry	69	47	74.4	20.6	6.0	1900	Athens, N. Y.
40	221483	MDBJ	St. s.	THOMAS P. BEAL ✚⊙	5,818	3,642	394.1	55.1	31.0	1921	Bath, Me.
41	216268		St. w.	[14] Thos. R. Buckham	166	96	108.0	24.0	4.3	1917	Demopolis, Ala.
42	209734		St. p.	Thoroughfare	2,604	1,731	273.0	42.6	17.4	1912	Oakland, Calif.
43	145703	MFKH	St. s.	Three Friends	157	89	112.0	24.0	8.8	1895	Jacksonville, Fla.
44	212485		St. w.	Three States	74	74	118.0	26.0	4.0	1914	Jeffersonville, Ind.
45	145377		St. p.	Tiburon	1,248	874	220.0	34.6	13.5	1884	San Francisco, Calif.
46	203172		St. p.	TICONDEROGA	892	344	212.2	57.9	10.2	1906	Shelburne, Vt.
47	214536	LGKV	St. s.	TIDE ⊙	303	97	135.0	22.8	13.4	1916	Manitowoc, Wis.
48	215248	LHKN	St. s.	TIGER ⊙	6,273	3,832	410.0	56.0	29.0	1917	San Francisco, Calif.
49	217174	LNQC	St. s.	Tillamook ✚⊙	2,594	1,511	267.5	46.4	23.4	1918	Portland, Oreg.
50	145915		St. s.	Tillicum ⊙	116	65	87.0	20.9	8.6	1901	Ballard, Wash.
51	222053		St. s.	[15] TILLICUM	15	10	49.0	10.1	4.6	1911	Mare Island, Calif.
52	200457		St. s.	Tillie E	17	12	47.4	12.6	4.2	1903	Marinette, Wis.
53	145780		St. s.	Tim Desmond	31	21	59.0	15.1	5.7	1898	Buffalo, N. Y.
54	157683	KSGD	St. s.	[16] Timothy	154	104	107.0	22.5	10.7	1903	Baltimore, Md.
55	205449		St. s.	Timothy D. Sullivan	74	50	65.5	19.0	8.0	1908	New Baltimore, N. Y.
56	202515		St. s.	TINICUM	481	327	140.5	30.0	10.0	1905	Chester, Pa.
57	145958		St. s.	TIONESTA ⊙	4,329	2,652	340.0	45.2	28.0	1903	Wyandotte, Mich.
58	145828		St. w.	Titan	195	123	135.0	24.0	4.0	1899	Elizabeth, Pa.
59	203045	KVHT	St. s.	Tiverton	557	336	155.0	36.0	12.7	1906	Hoquiam, Wash.
60	212565	LDPJ	St. s.	[17] TIVIVES ⊙	4,538	2,769	378.8	50.3	29.1	1911	Belfast, Ireland
61	145869		St. s.	Togiak	21	8	54.5	14.5	5.3	1901	San Francisco, Calif.
62	204831		St. s.	Toledo	960	846	159.0	36.5	11.2	1907	Ashtabula, Ohio
63	212032		St. s.	Toledo	34	22	61.8	16.6	7.7	1914	Erie, Pa.
64	213726		St. s.	TOLEDO	64	32	68.7	17.0	11.0	1915	Cleveland, Ohio
65	219499	LVJH	St. s.	TOLEDO BRIDGE ✚	3,545	2,174	324.0	46.2	25.0	1919	Newark, N. J.

[1] Formerly st. p. Transit.
[2] Formerly st. s. New Yorker.
[3] Formerly (a st. s. Theodore Roosevelt. (b U. S. S. Theodore Roosevelt.
[4] Formerly st. s. Christopher.
[5] Formerly st. s. Pottawotamie.
[6] Formerly st. s. (a Commodore Duryea. (b Virginia.
[7] Formerly st. s. Engine 31.
[8] Formerly U. S. Eng. st. s. Thos. B. Florence.
[9] Formerly st. s. P. S. Chappell.
[10] Formerly st. s. (a C. Rissberger. (b Engels.

Line No.	Service	Crew	Indicated horse-power	Name of owner	Home port	Address of owner
1	Fer.	2	80	Wellsburg-Brilliant Bridge & Ferry Co. (W. Va.).	Pittsburgh, Pa	Wellsburg, W. Va.
2	Frb.	11	600	City of New York	New York, N. Y	Municipal Building.
3	Frt.	6	60	Mrs. Mary A. Hunt	Wilmington, N. C	Point Caswell, N. C.
4	Elr.	5	300	International Elevating Co. (N. J.)	New York, N. Y	101 Produce Exchange.
5	Pas.	75	5,000	Cleveland-Erieau Steamship Co. (Ohio)	Cleveland, Ohio	Fairport, Ohio.
6	Tow.	5	200	Ellis E. Howard	Bridgeport, Conn	Norwalk, Conn.
7	Tow.	3	140	Niagara Falls Power Co. (N. Y.)	Buffalo, N. Y	Niagara Falls, N. Y.
8	Frt.	23	1,550	American Steamship Co. (N. Y.)	do	Prudential Building.
9	Frt.	19	1,500	do	do	Do.
10	Fsh.	12	75	John Parker Fish Co	Marquette, Mich	420 North Third Street.
11	Tow.	5	125	George Marion	New York, N. Y	Long Island City, N. Y.
12	Fsh.	2	8	Clark R. Ladd	Marquette, Mich	Bay Mills, Mich.
13	Tow.	6	190	John Ginzel	Detroit, Mich	Wyandotte, Mich.
14	Frt.	19	1,650	Barlum Steamship Co. (W. Va.)	do	2716 Grand River Avenue.
15	Frt.	27	1,500	Morrow Steamship Co. (Ohio)	Cleveland, Ohio	Kirby Building.
16	Pas.	20	1,000	Delaware Beach Corporation (Del.)	Wilmington, Del	Equitable Building.
17	Tow.	4	250	City of Richmond	Newport News, Va	Richmond, Va.
18	Frt.	24	900	Wisconsin & Michigan Transportation Co. (Wis.).	Milwaukee, Wis	85 Michigan Avenue.
19	Tow.	8	220	Cornell Steamboat Co. (N. Y.)	Albany, N. Y	Kingston, N. Y.
20	Tow.	5	500	Flannery Towing Line (N. Y.)	New York, N. Y	33 Coenties Slip.
21	Frt.	25	2,000	Pittsburgh Steamship Co. (W. Va.)	Duluth, Minn	Wolvin Building.
22	Frt.	20	800	General Transit Co. (Ohio)	Cleveland, Ohio	Union Trust Building.
23	Fer.	19	474	Algiers Public Service Co. (La.)	New Orleans, La	Canal Street Ferry House.
24	Tow.	12	450	Steamtug Thomas Tracy (N. Y.)	New York, N. Y	1 Broadway.
25	Frt.	21	1,880	Interstate Steamship Co. (W. Va.)	Duluth, Minn	212 Exchange Building.
26	Frb.	12	900	City of New York	New York, N. Y	Municipal Building.
27	Tow.	4	350	John Young	do	Long Island City, N. Y.
28	Frb.	6	375	City of Boston (Mass.)	Boston, Mass	City Hall.
29	Frt.	12	75	Wm. M. Reid	Baton Rouge, La	Matchea, Miss.
30	Frt.	5	175	Pennsylvania R. R. Co. (Pa.)	New York, N. Y	Pennsylvania Station.
31	Tow.	3	150	Pealedge P. Walker, jr	Norfolk, Va	
32	Pas.	9	425	John E. Moore Co. (N. Y.)	New York, N. Y	17 State Street.
33	Frt.	25	2,000	Pittsburgh Steamship Co. (W. Va.)	Duluth, Minn	Wolvin Building.
34	Tow.	3	200	O'Brien Bros. Towing Co. (N. Y.)	New York, N. Y	80 South Street.
35	Tnk.	35	3,200	Standard Oil Co. (N. J.)	do	26 Broadway.
36	Tow.	17	450	Thomas J. Howard	do	1 Broadway.
37	Frt.	1	100	James Rolson	Chicago, Ill	State Street Bridge.
38	Tow.	6	240	Bay State Dredging & Contracting Co. (Mass.).	Boston, Mass	East Boston, Mass.
39	Frt.	4	200	Joseph F. O'Boyle	New York, N. Y	15 Moore Street.
40	Frt.	34	[9] 2,300	Mystic Steamship Co. (Mass.)	Boston, Mass	111 Devonshire Street.
41	Frt.	13	166	National Box Co. (Ill.)	Baton Rouge, La	Natchez, Miss.
42	Fer.	15	1,300	Central Pacific Ry. Co. (Utah)	San Francisco, Calif	65 Market Street.
43	Tow.	13	700	Jacksonville Forwarding Co. (Fla.)	Jacksonville, Fla	Foot Laura Street.
44	Fer.	5	260	Cairo City Ferry Co. (Ill.)	St. Louis, Mo	Cairo, Ill.
45	Fer.	15	750	Northwestern Pacific R. R. Co. (Calif.)	San Francisco, Calif	64 Pine Street.
46	Pas.	26	1,500	Champlain Transportation Co	Burlington, Vt	
47	Fsh.	12	600	Bay State Fishing Co. (Me.)	Boston, Mass	New Fish Pier.
48	Frt.	37	3,200	Standard Transportation Co. (Del.)	New York, N. Y	26 Broadway.
49	Frt.	47	1,400	United States Shipping Board	Portland, Oreg	514 Spalding Building.
50	Tow.	7	154	American Tug Boat Co. (Wash.)	Port Townsend, Wash.	Everett, Wash.
51	Tow.	2	150	Vin Mersick	Seattle, Wash	Aberdeen, Wash.
52	Fsh.	4	50	Targer Engelson	Milwaukee, Wis	Detroit Harbor, Wis.
53	Fsh.	2	50	George W. Whitten	Port Huron, Mich	Alpena, Mich.
54	Tow.	9	370	James P. McAllister	New York, N. Y	17 State Street.
55	Tow.	6	250	Clyde Steamship Co. (Me.)	do	Pier 36, North River.
56	Frt.	12	500	Chester Shipping Co. (Pa.)	Philadelphia, Pa	Chester, Pa.
57	Pas.	44	2,500	Great Lakes Transit Corporation (N. Y.)	Buffalo, N. Y	223 Erie Street.
58	Tow.	14	300	Vesta Coal Co. (Pa.)	Pittsburgh, Pa	
59	Frt.	17	400	J. O. Davenport	San Francisco, Calif	Balfour Building.
60	Pas.	105	3,650	United Fruit Steamship Corporation (Del.)	New York, N. Y	17 Battery Place.
61	Fsh.	2	80	Alaska Packers Association (Calif.)	San Francisco, Calif	85 Second Street.
62	Frt.	4	300	Great Lakes Transit Corporation (N. Y.)	Buffalo, N. Y	223 Erie Street.
63	Fsh.	4	75	Union Fish Co. (Ohio)	Erie, Pa	
64	Tow.	11	500	Great Lakes Towing Co. (N. J.)	Duluth, Minn	N. P. Dock.
65	Frt.	37	[9] 1,500	United States Shipping Board	Newark, N. J	Kearny, N. J.

[11] Formerly st. s. Toiler.
[13] Formerly st. s. {a R. P. Eaton. b Chicago Harbor No. 4.
[13] Formerly st. s. {a William Coleman. b Companion.
[14] Formerly st. w. Marion S.
[15] Formerly U. S. Navy No. 691.
[16] Formerly st. s. {a Defiance. b Alexander.
[17] Formerly British st. s. Tivives.

Line No.	Official No.	Signal letters	Rig	Name of vessel	Tonnage		Dimensions			When built	Where built
					Gross	Net	Length	Breadth	Depth		
							Feet	*Feet*	*Feet*		
1	217818	LQNJ	St. s.	TOLLARD ✚	5,874	3,609	409.6	54.4	27.4	1919	Groton, Conn.
2	220353	MBCN	St. s.	TOLOSA ✚	5,527	3,965	410.5	54.2	27.0	1920	Portsmouth, N. H.
3	222961		St. w.	Tomahawk	135	135	110.6	24.0	4.0	1923	Paducah, Ky.
4	220628	MBLV	St. s	TOMALVA ✚⊙	5,104	3,113	390.0	54.2	27.8	1920	Hog Island, Pa.
5	222568		St. w.	Tombigbee	259	160	104.8	28.6	4.9	1909	Jeffersonville, Ind.
6	24934		St. w.	Tom Dodsworth	500	500	182.0	35.0	6.0	1871	Pittsburgh, Pa.
7	222770		St. w.	TOM GREENE	435	339	200.0	38.0	5.9	1923	Point Pleasant, W. Va.
8	220093		St. s.	TOMPKINS	272	152	147.5	20.1	10.8	1920	Erie, Pa.
9	223358		St. s.	Tompkins	49	33	60.9	18.2	7.9	1921	Milford, Del.
10	219500	LVJK	St. s.	TONA ✚	3,278	1,992	324.0	46.2	25.0	1919	Newark, N. J.
11	219501	LVJM	St. s.	TONESIT ✚	3,545	2,174	324.0	46.2	25.0	1919	do
12	220421	MBFG	St. s.	TOPA TOPA ✚⊙	5,453	3,395	410.0	54.4	27.2	1920	Los Angeles, Calif.
13	211469	LDCM	St. s.	TOPILA ⊙	5,125	3,146	371.5	59.1	28.1	1913	Newport News, Va.
14	145841	KPTS	St. s.	Tormenter	252	131	114.1	25.6	14.5	1900	East Boston, Mass.
15	207744		St. s.	TORRENT	296	197	110.0	28.0	15.0	1910	Lorain, Ohio.
16	221812		St. s.	TORRENT	340	205	115.4	28.2	14.3	1921	Baltimore, Md.
17	215233	LHJV	St. s.	TORRES ⊙	4,943	2,955	371.5	59.1	26.8	1917	Newport News, Va.
18	221364	MCVK	St. s.	TOTECO ✚⊙	449	233	127.0	32.5	13.8	1921	City Island, N. Y.
19	95667		St. p.	[1] *Tottenville*	831	654	200.0	35.5	12.5	1881	Newburgh, N. Y.
20	116223	KHNV	St. s.	[2] Tourist	260	176	118.8	26.1	10.2	1888	Bath, Me.
21	203932		St. w.	Tourist	467	294	156.8	27.9	7.6	1907	Port Blakely, Wash.
22	211673		St. s.	Tourist	33	28	58.4	16.2	5.6	1913	Boothbay Harbor, Me.
23	216368	LKSF	St. s.	[3] TRACY BROTHERS ✚⊙	5,731	3,511	400.8	54.3	31.4	1918	Chester, Pa.
24	27655	MDSR	St. s.	[4] TRADER ✚⊙	2,194	1,828	322.8	42.2	18.9	1893	Cleveland, Ohio.
25	145574		St. s.	[5] Traffic	203	138	109.5	29.2	9.5	1892	Brooklyn, N. Y.
26	223468		St. s.	Tramp	59	27	62.8	22.2	6.2	1923	Elizabeth City, N. C.
27	24895		St. s.	*Transfer*	101	59	99.0	19.5	8.1	1872	Wilmington, Del.
28	145503		St. p.	TRANSFER	1,511	1,060	265.0	75.2	12.2	1888	Cleveland, Ohio.
29	145426		St. s.	*Transfer No. 3*	130	65	92.7	22.0	10.0	1886	Philadelphia, Pa.
30	145475		St. s.	*Transfer No. 5*	142	71	91.0	20.0	9.5	1888	Wilmington, Del.
31	145476		St. s.	*Transfer No. 6*	142	71	91.0	20.0	9.5	1888	do
32	145581		St. s.	*Transfer No. 7*	129	64	90.1	22.2	10.5	1891	Elizabeth, N. J.
33	145585		St. s.	*Transfer No. 8*	131	65	90.1	22.2	10.5	1891	do
34	145587		St. s.	*Transfer No. 9*	196	98	101.7	29.0	10.9	1891	do
35	130444	KGLD	St. s.	[6] *Transfer No. 10*	217	108	114.0	23.6	11.6	1889	Wilmington, Del.
36	145764		St. s.	TRANSFER No. 11	248	109	110.0	25.0	14.0	1898	do
37	145770		St. s.	TRANSFER No. 12	249	110	110.0	25.0	14.0	1898	do
38	145839		St s.	TRANSFER No. 14	322	189	119.9	26.1	15.8	1900	Bath, Me.
39	145837		St. s.	[7] TRANSFER No. 15	322	189	119.9	26.1	15.8	1900	do
40	200761	KSWQ	St. s.	TRANSFER No. 16	268	182	112.0	26.2	14.0	1904	Philadelphia, Pa.
41	200799	KTBJ	St. s.	TRANSFER No. 17	268	182	112.0	26.2	14.0	1904	do
42	200844	KTBV	St. s.	TRANSFER No. 18	268	182	112.0	26.2	14.0	1904	do
43	202631	KVDB	St. s.	TRANSFER No. 19	270	183	112.0	26.2	14.0	1905	do
44	202634	KVDC	St. s.	TRANSFER No. 20	270	183	112.0	26.2	14.0	1905	do
45	204859	MFNV	St. s.	[8] TRANSFER No. 21	267	155	110.9	27.9	13.5	1908	Quincy, Mass.
46	20637	KRSH	St. s.	[9] TRANSFORD	893	487	193.0	30.1	11.2	1902	Baltimore, Md.
47	223068	MFDS	St. s.	[10] TRANSFORD II ⊙	1,625	962	245.0	40.1	17.7	1920	Elizabeth, N. J.
48	145079		St. s.	Transit	1,566	1,079	313.5	40.5	15.7	1875	San Francisco, Calif.
49	145381		St. s.	*Transit*	113	56	91.0	20.0	8.2	1884	Philadelphia, Pa.
50	145532		St. p.	Transit	156	124	122.0	24.0	3.9	1889	Brownville, Pa.
51	213911		St. s.	Transit	57	44	60.3	22.4	4.5	1916	Seattle, Wash.
52	145042		St. p.	*Transport*	318	226	115.0	26.5	9.8	1875	Philadelphia, Pa.
53	145211		St. p.	*Transport*	1,594	797	254.1	45.9	14.0	1880	Wyandotte, Mich.
54	145779		St. s.	Transport	30	20	58.8	15.1	7.1	1898	Baltimore, Md.
55	145861		St. s.	Transport	162	102	94.9	27.4	10.2	1900	Brooklyn, N. Y.
56	207270	LBJR	St. s.	TRANSPORTATION ✚⊙	4,015	2,444	359.0	49.2	25.9	1910	Camden, N. J.
57	221205		St. w.	Transporter	387	256	163.5	33.5	5.5	1921	Elizabeth, Pa.
58	145424		St. s.	Traveler	135	63	106.0	22.0	10.7	1886	North Bend, Oreg.
59	145390		St. s.	Tred Avon	676	598	151.2	33.3	8.4	1884	Baltimore, Md.
60	111404		St. p.	[11] Trenton	688	516	192.0	31.3	9.3	1902	Noank, Conn.
61	145686		St. s.	TRENTON	85	74	92.6	16.7	5.2	1894	Philadelphia, Pa.
62	150138		St. s.	[12] Trenton	96	48	87.0	20.1	9.9	1888	South Amboy, N. J.
63	145684		St. p.	Trimble	242	152	110.0	30.0	3.5	1895	Madison, Ind.
64	219394	LVCQ	St. s.	TRIMOUNTAIN ✚⊙	6,413	4,608	416.9	56.2	31.0	1919	Quincy, Mass.
65	215915	LJNS	St. s.	Trinidad ✚	974	551	209.9	42.0	14.1	1917	Fairhaven, Calif.
66	212506	LDPK	St. s.	[13] TRINIDADIAN ⊙	2,450	1,765	295.0	39.0	25.4	1892	Newcastle, England.
67	218311	LRPQ	St. s.	TRIPP ✚⊙	5,703	3,513	409.8	54.2	27.7	1919	Portland, Oreg.
68	106629		St. s.	*Triton*	98	66	84.8	19.0	9.0	1889	Philadelphia, Pa.

[1] Formerly U. S. Eng. st. s. Tombigbee.
[2] Formerly st. p. Hoboken.
[3] Formerly st. s. Sapphire.
[4] Formerly st. s. Avondale.
[5] Formerly st. s. {a Yuma. b Blue Hill.
[6] Formerly {a st. s. Traffic. b U. S. Navy Traffic.
[7] Formerly st. s. {a New England Terminal Co. No. 3. b Intrepid
[8] Formerly st. s. Transfer No. 13.

Line No.	Service	Crew	Indicated horse-power	Name of owner	Home port	Address of owner
1	Frt.	42	[9] 2,500	United States Shipping Board	New London, Conn.	Groton, Conn.
2	Frt.	43	2,800	do	Portsmouth, N. H.	
3	Tow.	14	70	Arrow Transporting Co. (Ill.)	Chicago, Ill	332 South Michigan Ave.
4	Frt.	39	[9] 2,300	United States Shipping Board	Philadelphia, Pa	Bourse Building.
5	Tow.	5	400	Miller Tow Boat Co.	Mobile, Ala	Demopolis, Ala.
6	Tow.	32	1,433	Pittsburgh Coal Co. (Pa.)	Pittsburgh, Pa	Oliver Building.
7	Pas.	16	600	Gordon C. Greene	Cincinnati, Ohio	Foot Main Street.
8	Frt.	12	450	Island Steamship Co. (Md.)	Baltimore, Md	Pier 5, Pratt Street.
9	Tow.	5	150	Richmond Towboat Co. (N. Y.)	New York, N. Y	Pier 5, Bush Stores.
10	Frt.	37	[9] 1,500	United States Shipping Board	Newark, N. J	Kearny, N. J.
11	Frt.	37	[9] 1,500	do	do	Do.
12	Frt.	40	3,500	do	Los Angeles, Calif.	
13	Tnk.	36	2,345	Southern Pacific Co. (Ky.)	New York, N. Y	Pier 49, North River.
14	Tow.	10	700	Sinclair Navigation Co. (Del.)	do	120 Broadway.
15	Frb.	10	1,200	City of Milwaukee (Wis.)	Milwaukee, Wis	City Hall.
16	Frb.	12	1,000	Mayor and City Council (Md.)	Baltimore, Md	Do.
17	Tnk.	36	2,300	Southern Pacific Co. (Ky.)	New York, N. Y	Pier 49, North River.
18	Tow.	31	450	International Petroleum Co. (Me.)	Gloucester, Mass	100 Main Street.
19	Fer.	6	450	Staten Island Ry. Co. (N. Y.)	New York, N. Y	25 Broadway.
20	Pas.	13	300	Goodwin Steamboat Corporation (N. Y.)	do	Battery Park Pier.
21	Pas.	13	500	Navy Yard Route (Wash.)	Seattle, Wash	Colman Dock.
22	Pas.	2	150	Edward B. Winslow	Portland, Me	Customhouse Wharf.
23	Tnk.	63	[9] 3,500	M. & J. Tracy (N. Y.)	New York, N. Y	1 Broadway.
24	Frt.	28	1,000	E. McKernan	do	792 East Nineteenth Street (B.).
25	Frt.	4	300	James M. Gurney	do	423 Eighty-fourth Street (B.).
26	Frt.	3	60	H. L. Brooks	Washington, N. C.	Bath, N. C.
27	Tow.	5	212	Baltimore & Ohio R. R. Co. (Md.)	Baltimore, Md	Baltimore and Charles Streets.
28	Fer.	15	4,000	Wabash Ry. Co. (Mich.)	Detroit, Mich	Third and Fort Streets.
29	Tow.	11	500	New England Steamship Co. (Conn.)	New London, Conn.	State Street.
30	Tow.	13	600	New York, New Haven & Hartford R. R. Co. (Conn.).	New Haven, Conn.	Meadow and Water Streets.
31	Tow.	13	600	do	do	Do.
32	Tow.	13	600	do	do	Do.
33	Frt.	13	600	do	do	Do.
34	Tow.	13	600	do	do	Do.
35	Tow.	13	600	do	do	Do.
36	Tow.	13	750	do	do	Do.
37	Tow.	13	750	do	do	Do.
38	Tow.	13	1,200	do	do	Do.
39	Tow.	16	1,500	do	do	Do.
40	Tow.	13	1,500	do	do	Do.
41	Tow.	13	1,500	do	do	Do.
42	Tow.	13	1,500	do	do	Do.
43	Tow.	5	500	do	do	Do.
44	Tow.	5	500	do	do	Do.
45	Tow.	7	1,000	John W. Sullivan Co. (N. Y.)	New York, N. Y	827 East Ninth Street.
46	Frt.	15	1,000	Meroe Transportation Co. (Del.)	do	Forty-sixth Street and Park Avenue.
47	Frt.	18	700	do	do	Do.
48	Fer.	13	500	Central Pacific Ry. Co. (Utah)	San Francisco, Calif.	65 Market Street.
49	Tow.	5	350	Charles L. Walker	Philadelphia, Pa.	113 Walnut Street.
50	Tow.	13	530	John W. Hubbard	Pittsburgh, Pa	Colonial Place.
51	Frt.	3	60	E. B. Elwell	Tacoma, Wash	615 South Sheridan Avenue.
52	Fer.	5	250	Rhinebeck & Kingston Ferry Co. (N. Y.)	Albany, N. Y	Kingston, N. Y.
53	Fer.	16	2,000	Wabash Railway Co. (Mich.)	Detroit, Mich	
54	Tow.	3	109	Atlantic Transport Co. (W. Va.)	Baltimore, Md	Chamber of Commerce Building.
55	Frt.	7	50	George M. Clyde	New York, N. Y	24 Stone Street.
56	Frt.	38	2,000	Coastwise Transportation Corporation (Me.)	Portland, Me	281 St. John Street.
57	Tow.	1	500	Wheeling Steel Corporation (Del.)	Pittsburgh, Pa	Wheeling, W. Va.
58	Whl.	10	284	California Sea Products Co. (Calif.)	San Francisco, Calif.	Russ Building.
59	Pas.	28	500	Baltimore Chesapeake & Atlantic Ry. Co. (Md.).	Baltimore, Md	Pier 1, Pratt Street.
60	Pas.	26	1,886	Trenton Transportation Co. (N. J.)	Philadelphia, Pa	Trenton, N. J.
61	Pas.	5	85	Eastern Carolina Transportation Co. (N. C.)	Elizabeth City, N. C.	
62	Tow.	5	275	Pennsylvania R. R. Co. (Pa.)	New York, N. Y	Pennsylvania Station.
63	Fer.	4	118	Kentucky & Indiana Ferry Co. (Ind.)	Evansville, Ind	Madison, Ind.
64	Tnk.	34	2,600	B. L. Shipping Co. (N. Y.)	New York, N. Y	171 Madison Avenue.
65	Frt.	28	650	Hammond Lumber Co.	San Francisco, Calif.	260 California Street.
66	Tnk.	26	975	Gulf Refining Co. (Tex.)	Port Arthur, Tex	West Seventh Street.
67	Frt.	44	[9] 2,500	United States Shipping Board	Portland, Oreg.	514 Spalding Building.
68	Tow.	8	7	Independent Pier Co. (Pa.)	Philadelphia, Pa	Pier 34, South Wharves.

[9] Formerly (a) st. s. Transfer No. 21. (b) U. S. S. Transfer No. 21. (c) French st. s. Molosse.

[10] Formerly st. s. (a) Queen Carolino. (b) Montauk.

[11] Formerly st. s. Aquidaban.

[12] Formerly st. p. (a) Richmond. (b) Albion.

[13] Formerly st. s. Pittsburgh.

[14] Formerly (a) British st. s. Augusta. (b) British st. s. Cadagua. (c) British st. s. Trinidadian.

Line No.	Official No.	Signal letters	Rig	Name of vessel	Tonnage		Dimensions			When built	Where built
					Gross	Net	Length	Breadth	Depth		
							Feet	*Feet*	*Feet*		
1	145568	KJBL	St. s.	Triton	259	129	114.5	26.5	14.5	1890	Boston, Mass.
2	145816		St. s.	Triton	35	24	52.8	15.4	6.5	1899	Buffalo, N. Y.
3	145526		St. s.	Triumph	54	27	64.0	19.7	8.0	1889	Parkersburg, Oreg.
4	217457	LPMK	St. s.	TRIUMPH ✚	7,588	4,854	440.0	56.0	35.2	1918	Alameda, Calif.
5	127710		St. s.	[1] Trojan	46	31	69.3	16.8	7.0	1902	New Baltimore, N. Y.
6	206129		St. p.	TROJAN	2,571	1,739	317.2	42.5	12.5	1909	Newburgh, N. Y.
7	223506		St. s.	TROJAN	197	114	104.7	24.5	12.2	1905	Philadelphia, Pa.
8	145786		St. s.	TROY	3,765	3,076	398.4	47.0	28.0	1898	Wyandotte, Mich.
9	216093	LJVR	St. s.	[2] TRUJILLO ✚⊙	2,013	1,245	251.0	43.5	20.0	1918	Lorain, Ohio.
10	218557	LSCB	St. s.	TUCKANUCK ✚	6,001	4,482	402.6	53.0	32.0	1919	Oakland, Calif.
11	219502	LVJN	St. s.	TULADI ✚	3,283	2,000	324.0	46.2	25.0	1919	Newark, N. J.
12	218796	LSNW	St. s.	TULSA ✚⊙	5,083	3,113	390.0	54.2	27.6	1919	Hog Island, Pa.
13	221262	MCSL	St. s.	TULSAGAS ✚△	7,245	4,398	431.0	59.2	33.4	1921	Baltimore, Md.
14	145928		St. s.	Tupper	60	40	62.9	17.1	7.0	1902	Brunswick, Ga.
15	212602	LDQW	St. s.	[3] TURRIALBA ⊙	4,572	2,808	378.8	50.3	29.1	1909	Belfast, Ireland
16	220948		St. s.	TUSCALOOSA ⊙	1,537	1,436	280.1	49.1	10.0	1920	St. Louis, Mo.
17	220885	MCDK	St. s.	TUSCALOOSA CITY ✚⊙	5,686	3,450	424.2	56.2	26.5	1920	Chickasaw, Ala.
18	203795	KVSW	St. s.	TUSCAN ✚⊙	2,415	1,355	275.5	42.1	18.0	1907	Sparrows Point, Md.
19	221543	MDBW	St. s.	TUSTEM ✚⊙	6,882	4,255	425.0	57.2	33.1	1921	Oakland, Calif.
20	200636		St. s.	TUXEDO	1,483	1,008	205.5	43.5	16.4	1904	Wilmington, Del.
21	221127	MCPG	St. s.	TUXPANOIL ✚⊙	7,245	4,398	431.0	59.2	33.4	1921	Baltimore, Md.
22	145300		St. w.	Twilight	85	85	113.0	23.0	3.9	1882	Pittsburgh, Pa.
23	216142		St.w.	Twilla S	120	64	105.0	21.0	3.2	1917	Knoxwood, Ala.
24	205912		St.w.	Twin Cities	418	375	151.0	32.1	4.8	1908	Celilo, Oreg.
25	145668		St. p.	Twin City	292	146	97.3	26.0	9.6	1894	Berkeley, Va.
26	224715		St. p.	Twin City	28	28	65.0	16.0	4.1	1925	Ozark, Ark.
27	145247		St. s.	Two Brothers	139	90	109.5	24.0	7.9	1881	Brooklyn, N. Y.
28	145600		St. s.	Two Brothers	37	18	54.0	14.0	6.6	1891	Sheboygan, Wis.
29	209103		St. s.	Two Bros.	9	8	28.0	9.6	3.5	1911	Northport, Mich.
30	216639		St. s.	Two Dans	21	14	53.0	13.9	4.9	1918	Erie, Pa.
31	145399	LJPR	St. s.	Tyee	316	158	141.2	26.4	13.0	1884	Port Ludlow, Wash.
32	145870		St. s.	Tyonic	90	52	76.0	22.5	6.0	1901	San Francisco, Calif.
33	111277		St. s.	[4] U. S.-E. F. C., A. I. S. C. No. 5.	22	15	43.0	14.3	6.3	1899	Long Island City, N. Y.
34	92963		St. s.	[5] U. S.-E. F. C., A. I. S. C. No. 6.	21	14	43.5	13.9	6.3	1899	do
35	25275		St. s.	U. F. Washburn	141	102	93.0	17.0	9.7	1890	Lockport, N. Y.
36	25259		St. s.	U. S. Grant	35	17	61.0	17.0	6.5	1885	San Francisco, Calif.
37	95624		St. s.	[6] U. S. La Vallee	29	19	56.1	12.2	4.8	1880	Brooklyn, N. Y.
38	107261		St. s.	[7] U. S. E. F. C. Newark Bay.	119	80	87.5	22.3	9.8	1898	Newburg, N. Y.
39	218953		St. s.	Ufasco	90	61	83.6	20.7	8.2	1919	Detroit, Mich.
40	220094		St. s.	ULSTER	272	152	147.5	20.1	10.8	1920	Erie, Pa.
41	206540		St. s.	Ulster Davis	26	18	46.5	16.3	5.0	1909	Croton on Hudson, N. Y.
42	25351		St. p.	UNCATENA	652	370	178.0	31.0	12.0	1902	Wilmington, Del.
43	211626		St.w.	[8] Uncle Jim	6	6	39.1	9.9	2.4	1913	Bonnots Mill, Mo.
44	203744		St.w.	[9] Uncle Oliver	156	156	152.0	36.6	6.0	1906	Jeffersonville, Ind.
45	25334		St. s.	Uncle Sam	26	17	53.5	15.1	6.3	1901	Madison, Md.
46	4250	HDFM	St. s.	[10] *Underwriter*	327	163	120.8	26.1	14.8	1863	Philadelphia, Pa.
47	25239		St. s.	*Underwriter*	170	85	112.7	22.0	11.3	1881	Camden, N. J.
48	221499		St. w.	Undine	516	485	170.0	28.5	7.3	1921	Portland, Oreg.
49	205747		St.w.	Uneeda	66	61	82.2	23.0	3.6	1908	Fort Myers, Fla.
50	219940	LWJT	St. s.	UNICOI ✚	5,926	3,808	401.9	54.2	31.3	1920	Tampa, Fla.
51	204382		St. s.	[11] Uniflo	25	20	60.6	10.4	5.1	1907	Bayonne, N. J.
52	111391	KRMD	St. s.	[12] Unimak	258	158	124.8	31.5	9.5	1902	Alameda, Calif.
53	209710	LCHV	St. s.	UNIMAK	148	101	100.0	19.2	12.4	1912	Seattle, Wash.
54	25316		St. s.	UNION	67	46	70.0	20.5	7.1	1899	San Francisco, Calif.
55	25076		St. p.	Union	562	392	153.0	33.5	11.8	1862	Green Point, N. Y.
56	219857	LWGH	St. s.	UNION LIBERTY ✚	2,559	1,586	251.0	43.6	25.8	1920	Toledo, Ohio.
57	90312		St. s.	[13] Unit	188	100	124.0	26.0	7.6	1871	Portland, Conn.
58	206330	LGVB	St. s.	UNITED STATES ✚⊙	2,058	1,122	247.4	40.2	23.8	1909	Manitowoc, Wis.
59	130522		St. s.	[14] Unity	404	331	101.0	30.5	10.9	1890	Elm Park, N. Y.
60	204149		St. s.	Urania	61	41	58.3	18.2	4.6	1907	Seattle, Wash.
61	81688		St. s.	[15] URANUS	4,426	2,832	416.0	50.0	24.0	1900	Cleveland, Ohio.

[1] Formerly (a C. W. Woodward. b Water-Front. c Thomas F. O'Brien.)
[2] Formerly st. s. Lake Ogden.
[3] Formerly British st. s. Turrialba.
[4] Formerly st. s. Rover.
[5] Formerly st. s. Mascot.
[6] Formerly st. s. Henry Lloyd.
[7] Formerly (a st. s. A. A. Sumner. b Nellie Tracy. c U. S.-E. F. C., A. I. S. C. No. 2.)
[8] Formerly st. w. Echo.

Line No.	Service	Crew	Indicated horsepower	Name of owner	Home port	Address of owner
1	Tow.	14	700	Atlantic Coast Transportation Co. (Del.)	New York, N. Y.	11 Broadway.
2	Tow.	5	190	Lake Champlain Transportation Co. (N. Y.)	Albany, N. Y.	Whitehall, N. Y.
3	Tow.	4	300	Washington Tug & Barge Co. (Wash.)	Seattle, Wash.	Grand Trunk Dock.
4	Frt.	46	[9] 3,000	United States Shipping Board	San Francisco, Calif.	369 Pine Street.
5	Tow.	4	200	B. R. Roome	New York, N. Y.	80 South Street.
6	Pas.	100	2,500	Hudson Navigation Co. (N. J.)	do	Pier 32, North River.
7	Tow.	11	650	Waterfont & Foundation Construction Co. (S. C.).	Charleston, S. C.	51 Broad Street.
8	Frt.	19	1,692	Great Lakes Transit Corporation (N. Y.)	Buffalo, N. Y.	223 Erie Street.
9	Frt.	33	2,500	Atlantic & Caribbean Steam Navigation Co.	Wilmington, Del.	Du Pont Building.
10	Frt.	41	[10] 2,800	United States Shipping Board	San Francisco, Calif.	369 Pine Street.
11	Frt.	37	[11] 1,500	do	Newark, N. J.	Kearny, N. J.
12	Frt.	41	[12] 2,500	do	Philadelphia, Pa.	Bourse Building.
13	Tnk.	34	[13] 2,750	Associated Oil Co.	San Francisco, Calif.	79 New Montgomery Street.
14	Tow.	7	100	Jacksonville Lighterage Co. (Fla.)	Jacksonville, Fla.	Foot Market Street.
15	Pas.	90	3,650	United Fruit Steamship Corporation (Del.)	New York, N. Y.	17 Battery Place.
16	Frt.	14	800	War Department, Mississippi-Warrior Service.	New Orleans, La.	Customhouse.
17	Frt.	49	[14] 3,500	United States Steel Products Co. (N. J.)	New York, N. Y.	30 Church Street.
18	Frt.	40	2,700	Merchants & Miners Transportation Co. (Md.).	Baltimore, Md.	112 South Gay Street.
19	Tnk.	32	3,200	Atlantic Refining Co.	Philadelphia, Pa.	260 South Broad Street.
20	Fer.	7	1,200	Erie R. R. Co. (N. J.)	New York, N. Y.	50 Church Street.
21	Tnk.	48	[15] 2,750	United States Shipping Board	Baltimore, Md.	22 Light Street.
22	Tow.	13	60	Rodgers Sand Co. (Pa.)	Pittsburgh, Pa.	1 Wood Street.
23	Frt.	7	275	Black Warrior Lumber Co. (Ala.)	Mobile, Ala.	Knoxwood, Ala.
24	Pas.	16	600	Williamette & Columbia River Towing Co. (Oreg.).	Portland, Oreg.	
25	Fer.	4	400	United States Housing Corporation	Norfolk, Va.	
26	Pas.	2	20	W. E. Harris	Memphis, Tenn.	Ozark, Ark.
27	Frt.	5	230	Products Manufacturing Co. (Del.)	New York, N. Y.	Thirty-ninth Street, near North River.
28	Fsh.	6	125	Ole Hansen	Milwaukee, Wis.	1170 Scott Street.
29	Fsh.	1	[16] 8	Martin Shumsky	Grand Haven, Mich.	Suttons Bay, Mich.
30	Fsh.	6	50	Daniel H. Owen	Erie, Pa.	Ashtabula Harbor, Ohio.
31	Tow.	12	1,000	Skinner & Eddy Corporation (Wash.)	Seattle, Wash.	
32	Tow.	7	80	Bank of Anchorage (Alaska)	Seward, Alaska	Anchorage, Alaska.
33	Tow.	9	70	United States Shipping Board	Philadelphia, Pa.	Bourse Building.
34	Tow.	5	70	do	do	Do.
35	Frt.	4	80	A. N. Van Etten	New York, N. Y.	Jersey City, N. J.
36	Fsh.	3	90	A. Paladini (Calif.)	San Francisco, Calif.	542 Clay Street.
37	Tow.	5	75	John E. Matton	Albany, N. Y.	Waterford, N. Y.
38	Tow.	6	350	Submarine Boat Corporation (N. Y.)	New York, N. Y.	5 Nassau Street.
39	Tow.	8	892	United Fuel & Supply Co. (Mich.)	Detroit, Mich.	Kingston, N. Y.
40	Frt.	12	400	Inland S. S. Co. (Md.)	Baltimore, Md.	Pier 5, Pratt Street.
41	Tow.	3	75	American Pipe & Construction Co. (N. J.)	Albany, N. Y.	
42	Pas.	34	1,000	New England S. S. Co. (Conn.)	New Haven, Conn.	
43	Tow.	2	25	J. M. Hays Industries (Mo.)	St. Louis, Mo.	Jefferson City, Mo.
44	Pas.	33	250	Royal Route Co. (La.)	Baton Rouge, La.	Vicksburg, La.
45	Frt.	4	100	Norfolk Sand & Gravel Corporation (Va.)	Norfolk, Va.	434 West York Street.
46	Tow.	18	600	James P. McAllister	New York, N. Y.	24 State Street.
47	Plt.	10	400	Associated Branch Pilots	New Orleans, La.	Maison Blanche Building.
48	Pas.	1	260	Harkins Transportation Co. (Oreg.)	Portland, Oreg.	Foot Alder Street.
49	Frt.	11	40	Caloosahatchee River Steamboat Co. (Fla.)	Key West Fla.	Fort Myers Fla.
50	Frt.	45	2,800	United States Shipping Board	Tampa, Fla.	
51	Msc.	1	50	Paul A. Talbot	New York, N. Y.	1400 Broadway.
52	Frt.	13	250	H. A. Richardson	San Francisco, Calif.	Stewarts Point, Calif.
53	Whl.	9	375	North Pacific Sea Products Co. (Minn.)	St. Paul, Minn.	Minneapolis, Minn.
54	Pas.	1	100	Union Iron Works Co. (N. J.)	San Francisco, Calif.	215 Market St.
55	Fer.	8	300	City of New York	New York, N. Y.	Municipal Building.
56	Frt.	24	1,500	United States Shipping Board	Toledo, Ohio	
57	Tow.	6	250	Unit Boat Co. (N. J.)	New York, N. Y.	Hoboken, N. J.
58	Pas.	40	2,500	Peninsular & Northern Navigation Co. (N. J.).	do	24 West Forty-third Street.
59	Frt.	6	281	James Kelly	do	340 Fourth Street.
60	Frt.	2	75	H. D. Hanson	Seattle, Wash.	Bremerton, Wash.
61	Frt.	20	1,700	Interlake S. S. Co. (Ohio)	Cleveland, Ohio	Fairport, Ohio.

[9] Formerly st. w. Concordia.
[10] Formerly st. s. Chas. Pearson.
[11] Formerly st. s. Irene.
[12] Formerly st. s. Redwood City.
[13] Formerly st. s. {a Middlesex. b Bangor.
[14] Formerly st. s. {a New York Central Lighterage Co. No. 14. b New York Central No. 14.
[15] Formerly st. s. William E. Reis.
[16]

Line No.	Official No.	Signal letters	Rig	Name of vessel	Tonnage		Dimensions			When built	Where built
					Gross	Net	Length	Breadth	Depth		
							Feet	*Feet*	*Feet*		
1	212754		St. s.	Uranus	33	22	61.0	16.9	6.4	1914	Erie, Pa.
2	96562		St. s.	[1] URGER	44	30	63.6	15.0	7.8	1901	Ferrysburg, Mich.
3	127641	LGFB	St. s.	[2] USONA	1,310	745	212.6	40.2	13.2	1902	Toledo, Ohio.
4	219817	LWDS	St. s.	UTACARBON ✚⊙	7,076	4,359	435.0	56.0	32.0	1920	Alameda, Calif.
5	200954		St. s.	UTICA	3,533	2,658	325.0	44.2	30.9	1904	Wyandotte, Mich.
6	207842		St. s.	UTICA	1,351	919	181.5	40.0	15.9	1910	Newburgh, N. Y.
7	25295		St. s.	Utopia	423	350	123.8	24.6	9.1	1893	Seattle, Wash.
8	208655		St. s.	Uwanta	63	32	68.7	16.0	6.5	1911	Eliza Island, Wash.
9	161861		St. w.	V. L. Watson	55	46	101.0	19.7	3.8	1900	Harvey, La.
10	220761	MBSN	St. s.	VABA ✚⊙	5,030	3,105	390.0	54.2	27.8	1920	Hog Island, Pa.
11	127232		St. s.	[3] VACLITE	210	121	108.0	23.0	6.6	1898	Philadelphia, Pa.
12	222013	MDLW	St. s.	VACOIL ✚⊙	4,218	2,511	340.1	49.2	28.7	1922	Baltimore, Md.
13	220165	LWRF	St. s.	VACUUM ⊙	7,009	4,321	425.8	57.0	31.2	1920	Oakland, Calif.
14	206941		St. s.	Valiant	33	22	53.2	15.3	6.3	1909	Erie, Pa.
15	155011		St. p.	*Vallejo*	414	255	123.2	31.5	9.9	1879	East Portland, Oreg.
16	161894		St. w.	Valletta	419	368	176.0	38.0	6.6	1901	Benicia, Calif.
17	161823		St. w.	Valley Belle	79	79	127.4	22.9	3.4	1898	Parkersburg, W. Va.
18	161819	KPDG	St. s.	VALLEY FORGE	558	352	158.0	29.0	18.0	1898	Wilmington, Del.
19	213874		St. s.	[4] Vamp	48	32	62.8	17.2	6.3	1915	East Boston, Mass.
20	91966	KHQV	St. s.	[5] *Van*	719	535	190.0	26.0	9.0	1887	Wilmington, Del.
21	218886	LSTF	St. s.	VANADA ✚	6,059	3,752	402.6	53.2	32.0	1919	Alexandria, Va.
22	161537		St. s.	VANGUARD	80	40	81.0	17.2	9.0	1885	Pittsburgh, Pa.
23	201544	KTMJ	St. s.	Vanguard	358	228	137.5	32.5	10.8	1904	Alameda, Calif.
24	218514	LSBD	St. s.	Vanguard ✚	177	30	95.5	24.7	12.2	1919	Green Bay, Wis.
25	215120		St. s.	Vashon II	99	56	105.6	22.6	6.8	1917	Burton, Wash.
26	221333		St. s.	Vashona	99	53	110.1	22.9	6.5	1921	Dockton, Wash.
27	220672	MBPR	St. s.	VEEDOL	1,224	698	220.0	37.6	15.8	1920	Mariners Harbor, N.Y.
28	202865		St. s.	[6] VEGA	4,382	3,205	416.0	50.0	28.0	1906	Cleveland, Ohio.
29	214325	LFSN	St. s.	[7] VENEZUELA ⊙	5,641	3,443	380.0	48.7	32.5	1915	Amsterdam, Holland.
30	127016		St. s.	[8] Venice	60	41	92.6	13.7	8.0	1893	Ithaca, N. Y.
31	220337		St. s.	VENTNOR	773	525	158.9	35.1	14.8	1920	Wilmington, Del.
32	161871	KQML	St. s.	VENTURA ⊙	6,282	3,918	400.0	50.2	21.3	1900	Philadelphia, Pa.
33	10038		St. s.	[9] Venture	42	30	63.2	13.2	5.9	1863	do.
34	161917		St. s.	Venture	59	35	65.4	22.1	5.3	1902	Gardiner, Me.
35	204609		St. s.	Venture	33	22	63.3	15.3	5.4	1907	Friday Harbor, Wash.
36	161876		St. s.	VENUS	3,719	2,766	346.0	48.0	28.0	1901	Lorain, Ohio.
37	209930		St. s.	Venus	30	20	64.5	14.8	4.4	1912	Massena, N. Y.
38	213513		St. s.	Venus	32	21	61.0	16.8	6.4	1915	Erie, Pa.
39	223930		St. s.	Venus	22	15	57.1	14.0	5.4	1923	St. James, Mich.
40	92525		St. s.	[10] Veribest	50	26	61.2	18.0	7.0	1893	Athens, N. Y.
41	161944		St. p.	VERMONT	1,195	608	251.5	34.9	10.6	1903	Shelburne, Vt.
42	212455		St. s.	VERMONT	99	51	71.0	20.0	12.5	1914	Cleveland, Ohio.
43	201138		St. w.	Verne Swain	120	120	131.2	28.5	4.4	1904	Stillwater, Minn.
44	211179		St. p.	Verne Swain	196	123	186.4	31.0	4.9	1913	do.
45	204684		St. s.	VERONA	5,880	4,515	480.0	52.0	30.0	1907	Lorain, Ohio.
46	207675		St. s.	Verona	181	123	112.9	22.8	7.3	1910	Dockton, Wash.
47	161907		St. w.	VESTA	89	89	135.0	23.4	4.1	1902	Pittsburgh, Pa.
48	210932	LCTF	St. s.	VESTA ⊙	3,663	2,223	321.7	46.2	27.5	1913	Camden, N. Y.
49	161703		St. s.	Vesta	58	29	75.0	17.7	7.6	1892	Baltimore, Md.
50	25929		St. s.	Vester	117	70	96.4	18.4	9.0	1876	Boothbay, Me.
51	212846		St. s.	[11] Viatic	99	67	73.2	22.3	9.7	1913	Tottenville, N. Y.
52	210558		St. w.	[12] Vicksburg	73	73	117.0	27.4	3.4	1912	Jeffersonville, Ind.
53	221271	MCSR	St. s.	VICKSBURG ⊙	757	410	200.0	40.0	7.9	1921	Charleston, W. Va.
54	11474		St. p.	[13] Victor	188	138	120.0	24.6	7.3	1854	Athens, N. Y.
55	161702		St. s.	Victor	18	12	61.3	13.3	4.6	1893	Scranton, Pa.
56	221053		St. s.	Victor T. Kelly	113	76	89.6	22.0	10.0	1920	Keyport, N. J.
57	95532		St. s.	[14] Victoria	77	38	82.1	17.5	8.8	1878	Camden, N. J.
58	161811		St. w.	Victoria	718	409	176.1	35.4	5.9	1898	Seattle, Wash.
59	161826	KNRM	St. s.	[15] *Victoria* ⊙	3,817	2,382	361.1	40.1	19.0	1870	Dumbarton, Scotland.
60	166615		St. s.	[16] VICTORIA	596	405	122.0	36.0	11.0	1917	Buffalo, N. Y.
61	217060	LNHF	El. s.	VICTORIOUS ✚⊙	7,597	4,753	440.0	56.0	35.2	1918	Alameda, Calif.
62	218512		St. s.	Victorious	30	18	50.4	14.2	7.6	1919	Brooklyn, N. Y.
63	86142		St. s.	[17] Victory	53	26	68.0	18.4	9.0	1891	Manitowoc, Wis.
64	161758		St. s.	VICTORY	4,527	3,707	459.0	48.3	22.5	1895	Chicago, Ill.
65	203626		St. s.	VICTORY	96	65	68.5	20.1	8.4	1906	Philadelphia, Pa.
66	207600		St. s.	[18] Victory	61	42	69.0	18.0	5.8	1910	Detroit, Mich.
67	218194		St. w.	VICTORY	243	190	111.2	27.0	5.6	1919	Pittsburgh, Pa.
68	218998		St. s.	Victory	45	37	46.3	14.9	5.3	1919	Vermilion, Ohio.
69	161735		St. s.	Vigilant	15	7	47.5	12.0	5.2	1894	Boston, Mass.

[1] Formerly st. s. H. J. Dornbos.
[2] Formerly st. s. Charles Beatty.
[3] Formerly st. s. Clio.
[4] Formerly st. s. Lizzie M. Walker.
[5] Formerly st. s. Manteo.
[6] Formerly st. s. Pendennis White.
[7] Formerly Dutch st. s. Venezuela.
[8] Formerly st. s. (*a* Clara. *b* Venice. *c* British st. y. Venice.)
[9] Formerly st. s. Grace Titus.
[10] Formerly st. s. Mabel.

Line No.	Service	Crew	Indicated horsepower	Name of owner	Home port	Address of owner
1	Fsh.	6	90	Keystone Fish Co. (Pa.)	Erie, Pa	915 Liberty Street.
2	Tow.	8	150	State of New York	Albany, N. Y	53 Lancaster Street.
3	Frt.	25	600	White, Gratwick & Mitchell S. S. Co. (N. Y.)	Buffalo, N. Y	North Tonawanda Street.
4	Tnk.	44	3,100	Union Oil Co. of California (Calif.)	Los Angeles, Calif	Seventh and Spring Streets.
5	Frt.	17	1,700	Great Lakes Transit Corporation (N. Y.)	Buffalo, N. Y	223 Erie Street.
6	Fer.	8	1,400	New York Central R. R. Co. (N. Y.)	New York, N. Y	466 Lexington Avenue.
7	Pas.	12	325	Puget Sound Navigation Co. (Nev.)	Seattle, Wash	Coleman Dock.
8	Fsh.	5	120	Pacific American Fisheries (Me.)	Port Townsend, Wash.	Bellingham, Wash.
9	Tow.	10	275	Louisiana Cypress Lumber Co. (La.)	New Orleans, La	Harvey, La.
10	Tnk.	31	•2,500	American Italian Steamship Co. (Del.)	New York, N. Y	52 Broadway.
11	Frt.	8	165	Vacuum Oil Co. (N. Y.)	do	61 Broadway.
12	Tnk.	31	2,000	do	do	Do.
13	Tnk.	32	3,200	do	do	Do.
14	Fsh.	3	60	Bell & Bense Fish Co. (Ohio)	Sandusky, Ohio	Port Clinton, Ohio.
15	Fer.	5	455	Mare Island Ferry (Calif.)	San Francisco, Calif	Vallejo, Calif.
16	Frt.	13	120	Farmers Transportation Co. (Calif.)	do	Grimes, Calif.
17	Pas.	15	156	Samuel Bryant	Pittsburgh, Pa	Huntington, W. Va.
18	Tow.	19	1,000	Reading Co. (Pa.)	Philadelphia, Pa	Reading Terminal.
19	Tow.	5	150	Vivian Phillips	Baltimore, Md	Towson, Md.
20	Pas.	15	256	Miami Steamship Co. (Del.)	New York, N. Y	17 State Street.
21	Frt.	44	2,500	United States Shipping Board	do	45 Broadway.
22	Tow.	7	490	West Kentucky Coal Co	Memphis, Tenn	Sturgis, Ky.
23	Frt.	20	450	H. A. Richardson	San Francisco, Calif	320 Market Street.
24	Tow.	11	450	Wood Towing Corporation (Va.)	Norfolk, Va	
25	Pas.	4	500	Kitsap County Transportation Co. (Wash.)	Seattle, Wash	Pier 3.
26	Pas.	5	200	Vashon Navigation Co. (Wash.)	Tacoma, Wash	715 South J Street.
27	Tnk.	20	700	Tidewater Oil Co. (N. J.)	New York, N. Y	11 Broadway.
28	Frt.	21	1,400	Interlake S. S. Co. (Ohio)	Cleveland, Ohio	Fairport, Ohio.
29	Pas.	128	3,350	Pacific Mail Steamship Co. (N. Y.)	New York, N. Y	10 Hanover Square.
30	Pas.	7	250	L. B. Broderick	Cleveland, Ohio	3193 West Sixty-first Street.
31	Fer.	8	900	Reading Co. (Pa.)	Philadelphia, Pa	Reading Terminal.
32	Pas.	119	8,508	Oceanic S. S. Co. (Calif.)	San Francisco, Calif	Oceanic Building.
33	Frt.	2	70	Norfolk Lighterage Co. (Va.)	Norfolk, Va	
34	Pas.	4	85	Casco Bay Lines	Portland, Me	Customhouse Wharf.
35	Tow.	6	175	Wagner Tug Boat Co. (Wash.)	Seattle, Wash	Fisherman's Dock.
36	Frt.	27	1,450	Interlake Steamship Co. (Ohio)	Cleveland, Ohio	Union Trust Building.
37	Fer.	3	27	Scranton Ferry Co. (N. Y.)	Rouses Point, N. Y	
38	Fsh.	4	90	Keystone Fish Co. (Pa.)	Erie, Pa	915 Liberty Street.
39	Fsh.	4	175	John McCann	Grand Haven, Mich	St. James, Mich.
40	Tow.	4	125	Overseas Shipping Co. (N. Y.)	New York, N. Y	27 Williams Street.
41	Pas.	45	1,800	Champlain Transportation Co	Burlington, Vt	
42	Tow.	5	750	Great Lakes Towing Co. (N. J.)	Duluth, Minn	N. P. Dock.
43	Pas.	11	250	Valley Line Steamers (Del.)	Memphis, Tenn	Box 945.
44	Pas.	15	6,800	Verne Swain Excursion Co. (W. Va.)	Pittsburgh, Pa	Wheeling, W. Va.
45	Frt.	30	1,600	Interlake S. S. Co. (Ohio)	Cleveland, Ohio	Western Reserve Building.
46	Pas.	9	500	Kitsap County Transportation Co. (Wash.)	Seattle, Wash	Pier 3.
47	Tow.	9	450	Vesta Coal Co. (Pa.)	Pittsburgh, Pa	
48	Tnk.	32	1,700	Standard Transportation Co. (Del.)	New York, N. Y	26 Broadway.
49	Tow.	5	275	Mystic Steamship Co	Boston, Mass	111 Devonshire Street.
50	Fsh.	23	100	Consolidated Fisheries Co. (Del.)	Wilmington, Del	Lewes, Del.
51	Tow.	9	400	Tice Towing Line (N. J.)	New York, N. Y	17 Battery Place.
52	Fer.	14	100	C. J. Miller	Baton Rouge, La	Vicksburg, Miss.
53	Tow.	4	750	War Department, Mississippi-Warrior Service.	New Orleans, La	Customhouse.
54	Pas.	11	275	William M. Mills	New York, N. Y	52 South Street.
55	Tow.	3	35	A. Howland	Mobile, Ala	211 South Claiborne Street.
56	Tow.	5	400	Metropolitan Securities Corporation (Del.)	New York, N. Y	80 South Street.
57	Tow.	9	234	Cornell Steamboat Co. (N. Y.)	Albany, N. Y	Kingston, N. Y.
58	Pas.	27	700	American Yukon Navigation Co. (W. Va.)	Juneau, Alaska	St. Michael, Alaska.
59	Pas.	87	2,780	Alaska Steamship Co. (Nev.)	New York, N. Y	120 Broadway.
60	Frt.	8	100	Perry-Victoria Sand Co. (N. Y.)	Buffalo, N. Y	Foot Bird Avenue.
61	Frt.	90	•3,000	United States Shipping Board	San Francisco, Calif	369 Pine Street.
62	Tow.	4	85	Gowanus Towing Co. (N. Y.)	New York, N. Y	Foot of Smith Street.
63	Frt.	5	45	Robert P. Thompson	Port Huron, Mich	815 Wall Street.
64	Frt.	29	1,500	Interlake Steamship Co. (Ohio)	Cleveland, Ohio	Union Trust Building.
65	Tow.	7	100	Bay Ridge Operating Co. (N. Y.)	New York, N. Y	32 Broadway.
66	Pas.	3	53	Brockville & Morristown Transportation Co.	Ogdensburg, N. Y	Morristown, N. Y.
67	Tow.	8	400	Keystone Sand & Supply Co. (Pa.)	Pittsburgh, Pa	
68	Fsh.	2	45	United Fisheries Co. (Ohio)	Sandusky, Ohio	
69	Fsh.	2	50	Tallman & Mack Fish & Trap Co. (R. I.)	Newport, R. I	89 Long Wharf.

[11] Formerly st. s. O. G. Ackerman.
[12] Formerly st. w. City of Cairo.
[13] Formerly (a) st. s. John L. Lockwood. (b) U. S. S. John L. Lockwood. (c) st. s. Henry Smith.
[14] Formerly st. s. Hercules.
[15] Formerly (a) British st. s. Parthia. (b) st. s. Parthia.
[16] Formerly barge Accomodation.
[17] Formerly st. s. (a) George Cooper. (b) John J. Freitus.
[18] Formerly st. s. Alex J. Sullivan.

Line No.	Official No.	Signal letters	Rig	Name of vessel	Tonnage		Dimensions			When built	Where built
					Gross	Net	Length	Breadth	Depth		
							Feet	*Feet*	*Feet*		
1	161796		St. s.	Vigilant	21	15	54.4	12.7	5.6	1897	Alexandria, Va
2	161920		St. s.	Vigilant	98	66	74.6	20.8	9.8	1902	Long Island City, N.Y
3	204707		St. s.	Vigilant	70	48	64.5	19.2	8.5	1907	Tacoma, Wash
4	15866		St. s.	[1] *Viking*	145	86	110.0	21.5	7.3	1872	Norfolk, Va
5	115780		St. s.	[2] Viking	77	38	89.0	18.0	9.0	1881	Camden, N. J
6	161612		St. s.	VIKING	1,117	943	217.4	37.1	15.0	1889	Buffalo, N. Y
7	220752	MBQJ	St. s.	[3] Viking ⊙	1,210	661	214.0	44.9	17.1	1920	Rolph, Calif
8	215750		St. s.	Viking II	8	5	46.0	11.3	2.9	1917	Astoria, Oreg
9	202733		St. s.	[4] Vim	36	24	52.9	15.0	6.8	1905	Boston, Mass
10	161690		St. s.	Vinalhaven	186	126	100.0	16.0	7.5	1892	Searsport, Me
11	219503	LVJP	St. s.	VINCENNES BRIDGE ✚	3,545	2,174	324.0	46.2	25.0	1919	Newark, N. J
12	218850	LSQP	St. s.	VINCENT ✚⊙	6,210	3,857	395.5	55.0	31.4	1919	Kearny, N. J
13	127282		St. s.	[5] Vincent A. McNally	85	58	86.5	19.2	8.8	1898	Cramer Hill, N. J
14	219435	LVFQ	St. s.	VINITA ✚⊙	5,411	3,386	410.5	54.3	27.2	1919	Long Beach, Calif
15	203892		St. s.	Viola	10	6	34.0	10.0	4.6	1906	Milwaukee, Wis
16	223056		St. w.	VIOLA PUCKETT	128	81	96.7	22.6	4.2	1923	Jeanerette, La
17	161762		St. s.	Violet H	18	7	58.2	13.2	4.2	1895	Hartville, La
18	200488		St. s.	Virgie	70	47	79.0	17.5	6.0	1903	New Orleans, La
19	206532		St. s.	Virgil G. Bogue	170	91	115.7	24.0	11.6	1909	Long Beach, Calif
20	3930		St. s.	[6] VIRGINIA ✚	1,075	648	201.2	39.0	16.2	1902	Richmond, Va
21	96302		St. s.	[7] Virginia	34	17	74.8	15.9	5.0	1894	St. Marys, Ga
22	141693		St. s.	[8] VIRGINIA	31	22	74.0	15.8	7.0	1901	Memphis, Tenn
23	161525		St. s.	Virginia	83	46	70.5	18.0	5.5	1884	New Haven, Conn
24	161712		St. s.	Virginia	157	78	113.2	19.6	10.7	1893	Borden Town, N. J
25	161775		St. p.	*Virginia*	818	667	156.0	36.6	13.3	1896	Chester, Pa
26	161791		St. s.	Virginia	20	13	72.4	10.8	4.3	1897	Alexandria Bay, N. Y.
27	161909		St. s.	VIRGINIA	635	354	191.0	32.0	12.0	1902	Richmond, Va
28	161945		St. p.	VIRGINIA	868	614	181.0	34.2	9.4	1903	Sparrows Point, Md
29	206364		St. s.	Virginia	71	48	66.3	18.5	6.3	1909	Bath, Me
30	209380		St. s.	VIRGINIA	292	179	105.0	27.1	8.0	1911	Newport News, Va
31	212640		St. s.	VIRGINIA	99	51	71.0	20.0	12.5	1914	Cleveland, Ohio
32	215371	LHNP	St. s.	VIRGINIA ⊙	6,666	5,048	416.8	56.1	31.1	1917	Quincy, Mass
33	222170		St. s.	Virginia V	122	83	115.9	24.1	7.1	1922	Olalla, Wash
34	207184		St. s.	[9] Virginia III	91	71	92.8	19.4	5.5	1910	Tacoma, Wash
35	219586	LVNT	St. s.	VIRGINIA BRIDGE ✚	3,283	2,000	324.0	46.2	25.0	1920	Newark, N. J
36	201416		St. s.	[10] Virginia Citizen	14	7	45.3	13.9	4.0	1904	Bowlers, Va
37	217756		St. s.	Virginia Dale	9	7	30.7	9.0	3.3	1909	South Haven, Mich
38	161595		St. s.	*Virginia Dare*	187	129	100.0	20.6	6.0	1888	Wilmington, Del
39	216400	LKTM	St. s.	[11] VIRGINIA DESPATCH ✚	2,013	1,945	251.0	43.5	20.0	1918	Lorain, Ohio
40	216135	LJWQ	St. s.	[12] VIRGINIA EXPRESS ✚⊙	1,948	1,157	251.0	43.8	18.5	1918	Wyandotte, Mich
41	210641		St. s.	[13] Virginia Lee	74	50	69.2	18.8	8.4	1912	Brooklyn, N. Y
42	216036	LJSF	St. s.	[14] VIRGINIA LIMITED ✚⊙	1,948	1,157	251.0	43.8	18.5	1918	Wyandotte, Mich
43	93369	KSJF	St. s.	[15] VIRGINIAN ⚓	7,959	5,007	491.5	58.2	24.4	1903	Sparrows Point, Md
44	201458	KTLF	St. s.	[16] Virginian	179	122	102.5	22.5	10.4	1904	Camden, N. J
45	207768		St. s.	VISITOR	50	34	63.5	15.0	8.0	1883	Baltimore, Md
46	216491	LKWV	St. s.	VITTORIO EMMANUELLE III. ✚⊙	4,855	3,601	380.0	53.2	27.0	1918	Seattle, Wash
47	25896		St. s.	Viva	22	21	45.1	16.5	5.7	1874	Cape Elizabeth, Me
48	217335	LQNW	St. s.	Volant ✚	415	197	142.0	31.6	14.4	1919	South Somerset, Mass
49	203115		St. w.	Volcano ⊙	66	66	122.0	22.0	4.8	1906	Parkersburg, W. Va
50	214596		St. w.	Volcano	186	119	126.5	25.8	4.0	1916	Dravosburg, Pa
51	161580		St. s.	Volunteer	92	46	83.5	20.5	9.5	1887	Tottenville, N. Y
52	161574		St. s.	*Volunteer*	97	48	85.0	20.1	8.0	1887	Philadelphia, Pa
53	216762	LMND	St. s.	VOLUNTEER ✚⊙	7,717	5,791	410.0	56.0	29.0	1918	Alameda, Calif
54	161543		St. w.	Voyager	99	99	134.4	23.8	4.1	1885	Pittsburgh, Pa
55	207142		St. w.	Vulcan	182	182	140.0	28.6	4.8	1910	Marietta, Ohio
56	223781		St. s.	[17] VULCAN	157	93	92.4	22.0	11.3	1909	Quincy, Mass
57	107663		St. s.	[18] W. A. Forman	39	26	53.2	16.8	6.8	1901	Tottenville, N. Y
58	80827		St. p.	W. B. Duncan	575	575	201.0	45.0	7.4	1881	Jeffersonville, Ind
59	211696	LDVG	St. s.	W. B. KEENE ✚⊙	396	269	136.7	27.6	14.7	1913	Port Richmond, N. Y.
60	150816		St. s.	[19] W. B. McCulloch	18	13	46.3	14.0	5.5	1899	Athens, N. Y
61	219034	LTFK	St. s.	W. B. STOREY ✚⊙	418	196	142.0	27.7	14.8	1919	Elizabeth, N. J
62	204407		St. w.	[20] W. C. Mitchell	121	121	116.6	25.4	5.1	1907	Point Pleasant, W. Va.
63	205012		St. s.	[21] W. C. RICHARDSON ✚	4,937	3,714	420.0	52.2	29.0	1908	Wyandotte, Mich
64	216655		St. w.	[22] W. C. Taylor	57	57	90.0	18.0	3.0	1918	Jeffersonville, Ind

[1] Formerly st. s. Lucy.
[2] Formerly st. s. S. J. Lenox.
[3] Formerly st. s. Thomas Rolph.
[4] Formerly st. s. Le Baron H. Jenkins.
[5] Formerly st. s. Curtin.
[6] Formerly st. s. Berkeley.
[7] Formerly st. s. Harry Lee.
[8] Formerly st s. Lucius, jr.
[9] Formerly st. s. Typhoon.
[10] Formerly ga. s. Crescent.
[11] Formerly st. s. Lake Fernwood.
[12] Formerly st. s. Lake Stirling.

Line No.	Service	Crew	Indicated horsepower	Name of owner	Home port	Address of owner
1	Tow.	2	70	George T. Johnson & Sons	Cambridge, Md	312 Maryland Avenue.
2	Tow.	5	250	Marine Equipment Corporation (Del.)	New York, N. Y	17 Battery Place.
3	Tow.	5	75	Gilkey Brothers Towing Co. (Wash.)	Seattle, Wash	Anacortes, Wash.
4	Fsh.	5	108	Cherrystone Oil & Fertilizer Co. (Va.)	Cape Charles, Va	
5	Tow.	12	300	Philip J. Kenny	New York, N. Y	80 Broad Street.
6	Frt.	18	500	Seneca Washed Gravel Corporation (N. Y.)	Buffalo, N. Y	72 Pearl Street.
7	Frt.	24	965	George E. Billings	San Francisco, Calif	312 California Street.
8	Tow.	1	50	Astoria Lumber Co. (Oreg.)	Astoria, Oreg	
9	Tow.	2	175	Robert S. Hayes	Newport, R. I	311 Thames Street.
10	Pas.	9	135	Vinalhaven & Rockland Steamboat Co. (Me.)	Rockland, Me	Tillsons Wharf.
11	Frt.	37	[9] 1,500	United States Shipping Board	Newark, N. J	Kearny, N. J.
12	Frt.	54	[9] 2,500	do	do	Do.
13	Tow.	9	800	James J. McNally	Philadelphia, Pa	308 Walnut Street.
14	Frt.	36	2,800	Sudden & Christenson (Calif.)	San Francisco, Calif	250 California Street.
15	Fsh.	2	10	Burney R. Stites	Grand Haven, Mich	Traverse City, Mich.
16	Tow.	5	300	H. S. Puckett	Morgan City, La	Berwick, La.
17	Tow.	8	20	George Dendinger	New Orleans, La	Madisonville, La.
18	Fer.	8	140	Burnside & Donaldsonville Packet Co. (La.)	do	Donaldsonville, La.
19	Tow.	6	750	Western Pacific Railroad Co. (Calif.)	San Francisco, Calif	Mills Building.
20	Pas.	35	1,300	Pere Marquette Line Steamer (Mich.)	Grand Haven, Mich	Manistee, Mich.
21	Tow.	5	180	F. C. Alworth	Jacksonville, Fla	Bisbee Building.
22	Tow.	5	150	Tennessee-Arkansas Gravel Co. (Tenn.)	Memphis, Tenn	Arkansas City, Ark.
23	Frt.	8	56	H. J. Lewis Oyster Co. (Conn.)	Bridgeport, Conn	Stratford, Conn.
24	Fsh.	8	60	Morris Fisher Co	Reedville, Va	
25	Fer.	6	500	United Stated Housing Corporation (N. Y.)	Norfolk, Va	
26	Tow.	3	75	George D. Wever	Baltimore, Md	Marine Bank Building.
27	Pas.	23	2,400	Chesapeake & Ohio Ry. Co. (Va.)	Newport News, Va	
28	Pas.	35	750	Baltimore Chesapeake & Atlantic Ry. Co. (Md.).	Baltimore, Md	Pier 1, Pratt Street.
29	Pas.	6	180	Augusta, Gardiner & Boothbay Steamboat Co. (Me.).	Bath, Me	Augusta, Me.
30	Frt.	10	250	Bupton Line (Va.)	Norfolk, Va	
31	Tow.	4	750	Great Lakes Towing Co. (N. J.)	Duluth, Minn	N. P. Dock.
32	Tnk.	33	3,000	Texas Steamship Co. (N. Y.)	New York, N. Y	17 Battery Place.
33	Pas.	8	400	West Pass Transportation Co. (Wash.)	Seattle, Wash	Pier 4.
34	Pas.	5	150	do	do	Do.
35	Frt.	37	[9] 1,500	United States Shipping Board	Newark, N. J	Kearny, N. J.
36	Tow.	3	80	William P. Wright	Philadelphia, Pa	Pennsgrove, N. J.
37	Fsh.	2	8	David Vischer	Grand Haven, Mich	South Haven, Mich.
38	Pas.	6	75	Elizabeth City Boat Line (Va.)	Norfolk, Va	
39	Frt.	27	1,300	Richmond-New York Steamship Co. (Va.)	Newport News, Va	Richmond, Va.
40	Frt.	27	1,300	do	do	Do.
41	Tow.	5	290	Lee Transit Corporation (N. Y.)	New York, N. Y	44 Whitehall Street.
42	Frt.	27	1,300	Richmond-New York Steamship Co. (Va.)	Newport News, Va	Richmond, Va.
43	Frt.	46	5,200	American-Hawaiian Steamship Co. (N. J.)	New York, N. Y	8 Bridge Street.
44	Tow.	13	500	Southern Transportation Co. (N. J.)	Philadelphia, Pa	Commercial Trust Building.
45	Frt.	4	40	Lewis Boyer	do	326 Richmond Street.
46	Frt.	39	2,500	United States Shipping Board	Seattle, Wash	841 Railroad Avenue South.
47	Frt.	3	20	William W. Seofield	Bridgeport, Conn	Sound Beach, Conn.
48	Tow.	29	1,000	Davison Chemical Co. (Md.)	Baltimore, Md	Garrett Building.
49	Tow.	10	350	War Department, Mississippi-Warrior Service.	New Orleans, La	307 Customhouse.
50	Tow.	15	450	Hillman Transportation Co. (Pa.)	Pittsburgh, Pa	
51	Tow.	8	500	Goodwin-Gallagher Sand & Gravel Corporation (N. Y.).	New York, N. Y	21 East Fortieth Street.
52	Tow.	6	300	Jacksonville Forwarding Co. (Fla.)	Jacksonville, Fla	Foot Laura Street.
53	Frt.	45	[9] 2,500	United States Shipping Board	San Francisco, Calif	369 Pine Street.
54	Tow.	14	400	Pittsburgh Coal Co. (Pa.)	Pittsburgh, Pa	Oliver Building.
55	Tow.	9	500	Vesta Coal Co. (Pa.)	do	
56	Frb.	12	400	City of Norfolk	Norfolk, Va	
57	Tow.	5	200	George L. Hammond & Co. (N. Y.)	New York, N. Y	60 Wall Street.
58	Fer.	14	1,172	Illinois Central R. R. Co. (Ill.)	St. Louis, Mo	Metropolis, Ill.
59	Tow.	22	200	Savannah-New York Transportation Co. (Del.).	New York, N. Y	29 Broadway.
60	Tow.	2	83	Cornell Steamboat Co. (N. Y.)	Albany, N. Y	Kingston, N. Y.
61	Tow.	5	800	Atchison, Topeka & Santa Fe Ry. Co. (Kans.)	San Francisco, Calif	605 Market Street.
62	Tow.	5	456	Hatfield-Reliance Coal Co	Cincinnati, Ohio	807 Union Trust Building.
63	Frt.	27	1,650	Columbia Steamship Co. (Ohio)	Cleveland, Ohio	1202-1204 Hanna Building.
64	Tow.	5	225	Kentucky Rock Asphalt Co. (Ky.)	Louisville, Ky	

[13] Formerly st. s. Bernard.
[14] Formerly st. s. Lake Arthur.
[15] Formerly st. s. Maine.
[16] Formerly st. s. Blue Bell.
[17] Formerly U. S. Q. M. C. st. s. General Harvey Brown
[18] Formerly st. s. Agnes H. White.
[19] Formerly st. s. P. McCabe, jr.
[20] Formerly st. w. Geo. Matheson No. 2.
[21] Formerly st. s. Wainwright.
[22] Formerly st. w. Gen. Logan.

Line No.	Official No.	Signal letters	Rig	Name of vessel	Tonnage		Dimensions			When built	Where built
					Gross	Net	Length	Breadth	Depth		
							Feet	*Feet*	*Feet*		
1	215284	LHKR	St. s.	W. C. TEAGLE ⊙	9,551	5,920	499.1	68.2	28.0	1917	Sparrows Point, Md.
2	220860	MCBH	St. s.	[1] W. D. ANDERSON + ⊙	5,168	3,179	391.9	51.2	30.0	1920	Savannah, Ga.
3	96635		St. s.	[2] W. D. CALVERLEY, Jr. ⊙	3,851	2,735	380.0	50.0	28.0	1902	Lorain, Ohio.
4	81535		St. s.	W. D. REES +	3,760	2,992	396.4	45.0	23.5	1896	Cleveland, Ohio.
5	203561		St. s.	W. E. FITZGERALD +	4,940	3,701	420.0	52.2	29.0	1906	Wyandotte, Mich.
6	219834	LWFK	St. s.	[3] W. E. HUTTON + ⊙	7,076	4,359	435.0	56.0	32.0	1920	Alameda, Calif.
7	219600	LVPN	St. s.	[4] W. F. BURDELL + ⊙	7,044	4,351	435.0	56.0	32.0	1920	----do----
8	210565		St. s.	W. F. Dalzell	147	100	87.5	23.7	9.9	1912	Tottenville, N. Y.
9	96098		St. s.	[5] W. F. Lahmann, sr	43	29	58.0	14.8	6.8	1891	Grand Haven, Mich.
10	224093		St. s.	W. F. MATTICH	55	29	61.3	17.1	7.7	1924	Buffalo, N. Y.
11	217350		St. w.	W. F. Smith	18	18	64.5	16.5	3.1	1918	Point Pleasant, W. Va.
12	213555		St. s.	W. F. WHITE + ⊙	7,180	5,548	530.0	60.0	32.0	1915	Lorain, Ohio.
13	81617		St. s.	W. G. Mason	99	54	84.0	20.5	10.5	1898	Port Huron, Mich.
14	203342		St. s.	W. G. POLLOCK ⊙	4,872	3,585	420.0	52.0	28.0	1906	Cleveland, Ohio.
15	81403		St. s.	W. G. WILMOT	150	76	99.0	23.3	11.0	1892	West Bay City, Mich.
16	201881		St. s.	W. H. Andrews	78	45	71.0	17.0	5.5	1905	Georgetown, S. C.
17	208384		St. w.	W. H. Bancroft	179	103	112.0	26.5	5.6	1911	Winslow, Wash.
18	205106		St. s.	[6] W. H. BECKER ⊙	6,436	4,670	504.0	55.0	26.7	1908	Bay City, Mich.
19	205319		St. s.	W. H. Childs	98	66	76.0	21.0	9.8	1908	Tottenville, N. Y.
20	217222		St. w.	W. H. CLINGERMAN	191	191	152.0	29.1	4.8	1918	Pittsburgh, Pa.
21	81839		St. s.	W. H. Flannery	115	78	82.4	21.9	10.7	1902	West New Brighton, N. Y.
22	206378		St. s.	W. H. Follette	140	107	91.7	17.6	9.5	1909	Tonawanda, N. Y.
23	81677		St. p.	W. H. Frear	261	166	135.0	42.8	7.0	1899	New Baltimore, N. Y.
24	220951	MCGQ	St. s.	W. H. LIBBY + ⊙	8,143	5,116	462.4	60.2	29.0	1921	Vancouver, Wash.
25	206419		St. s.	[7] W. H. McGEAN ⊙	6,014	4,654	479.0	56.0	31.0	1909	Ecorse, Mich.
26	222239		St. s.	W. H. MEYER	130	88	93.3	22.1	11.7	1922	Manitowoc, Wis.
27	213950		St. s.	W. H. Pugh	31	21	53.5	14.3	6.5	1916	Racine, Wis.
28	81253		St. s.	W. H. Sawyer +	746	581	201.0	37.0	13.0	1890	West Bay City, Mich.
29	81218		St. s.	W. H. Simpson	49	27	63.3	19.1	7.7	1889	Sheboygan, Wis.
30	215856	LJKW	St. s.	W. H. TILFORD ⊙	5,579	3,379	411.6	53.4	29.8	1917	Wilmington, Del.
31	136848		St. w.	[8] W. H. Warwick	92	92	110.0	24.0	3.5	1900	Jeffersonville, Ind.
32	81376		St. w.	W. H. Whiteman	31	31	71.5	23.0	3.2	1892	Newport, Ky.
33	106580		St. s.	*W. H. Williams*	100	50	80.7	19.0	9.6	1888	Camden, N. J.
34	93133		St. s.	[9] W. J. CONNERS	4,625	3,735	381.7	50.5	15.5	1901	Buffalo, N. Y.
35	218156	LRHN	St. s.	[10] W. J. CROSBY +	2,496	1,491	253.4	43.6	25.1	1919	Ashtabula, Ohio.
36	220851	MBWT	St. s.	W. J. HANNA + ⊙	7,110	5,188	429.3	59.2	33.2	1920	Chester, Pa.
37	216756		St. w.	W. J. Jackson	143	115	126.5	27.5	4.0	1918	Paducah, Ky.
38	81368		St. s.	W. J. Latta	26	16	59.8	16.5	5.0	1892	Wilmington, Del.
39	213580		St. s.	[11] W. J. MOODY	107	73	72.2	20.4	9.6	1915	Port Richmond, N. Y.
40	208425		St. s.	W. J. Olcott (composite)	76	26	83.0	19.0	10.0	1910	Chicago, Ill.
41	81738		St. s.	W. J. WARWICK	21	15	36.7	11.9	7.0	1901	Buffalo, N. Y.
42	100054		St. w.	[12] W. K. Field	282	282	154.0	30.0	5.4	1869	Pittsburgh, Pa.
43	77406		St. w.	[13] W. L. Berry	113	113	125.0	25.0	4.6	1900	Cincinnati, Ohio.
44	210720	LCQJ	St. s.	[14] W. L. CONNELLY ⊙	3,098	2,364	304.0	44.2	24.7	1912	Toledo, Ohio.
45	208117		St. s.	W. L. MERCEREAU	98	35	74.0	20.0	11.6	1910	Cleveland, Ohio.
46	208805	LBWQ	St. s.	[15] W. L. Messick	291	177	131.8	23.5	12.5	1911	Norfolk, Va.
47	216877	LMTG	St. s.	W. L. STEED ⊙	6,172	4,568	416.8	56.1	31.1	1918	Quincy, Mass.
48	216508	LMBG	St. s.	W. M. BURTON ⊙	7,094	4,476	435.0	56.0	32.0	1918	Alameda, Calif.
49	216249	LKQB	St. s.	W. M. IRISH ⊙	7,123	4,496	435.0	56.0	32.0	1918	----do----
50	215841	LJKD	St. s.	W. M. TUPPER + ⊙	1,852	1,100	217.6	38.0	25.0	1917	Jacksonville, Fla.
51	81790		St. s.	W. N. BAVIER	110	75	82.4	21.5	11.4	1901	Port Richmond, N. Y.
52	81398		St. s.	W. N. Peckham	17	8	43.0	13.2	6.2	1892	Buffalo, N. Y.
53	210768	LCQW	St. s.	[16] W. R. CHAMBERLIN, Jr. ⊙	2,264	1,300	288.8	44.6	19.0	1912	Newport News, Va.
54	223001		El. s.	W. R. HEARST	875	595	209.0	45.1	16.3	1923	Mariners Harbor, N. Y.
55	81126		St. s.	W. R. Stafford	686	398	184.8	34.2	12.2	1886	West Bay City, Mich.
56	81722		St. s.	W. S. GRATTAN	208	141	106.3	24.2	11.5	1900	Elizabeth, N. J.
57	81529		St. p.	W. S. Mason	322	252	122.0	32.0	7.4	1894	Portland, Oreg.
58	220953	MCGS	St. s.	W. S. MILLER + ⊙	6,984	4,311	435.0	56.2	33.5	1920	Alameda, Calif.
59	221884	MDJR	St. s.	W. S. RHEEM + ⊙	9,838	6,018	500.0	68.2	30.0	1921	----do----
60	204475		St. s.	W. S. Taylor	318	216	126.0	24.0	13.0	1907	Green Bay, Wis.
61	206558		St. s.	[17] W. W. ATTERBURY	3,898	2,967	350.0	46.0	31.0	1909	Wyandotte, Mich.
62	221360	MCVH	St. s.	[18] W. W. MILLS ⊙	6,816	4,245	424.4	58.2	32.9	1921	Chester, Pa.
63	81638	KNVD	St. s.	WABAN	163	111	91.0	20.0	10.4	1899	Philadelphia, Pa.
64	218222	LRKN	St. s.	WABAN + ⊙	6,038	3,742	401.4	53.2	31.9	1919	Vancouver, Wash.
65	120445		St. p.	[19] Wabash	229	159	127.4	30.2	3.7	1881	Dubuque, Iowa.
66	81322		St. s.	Wachusett	76	37	77.0	21.5	7.2	1891	Newburgh, N. Y.

[1] Formerly st. s. Pearldon.
[2] Formerly st. s. Harold B. Nye.
[3] Formerly st. s. Portola Plumas.
[4] Formerly st. s. City of Alameda.
[5] Formerly st. s. Henry Troy.
[6] Formerly st. s. Alexis W. Thompson.
[7] Formerly st. s. Stadacona.
[8] Formerly st. w. E. T. Slider.
[9] Formerly st. s. Mauch Chunk.
[10] Formerly st. s. Crabtree.
[11] Formerly st. s. Daniel W. Bigoney.
[12] Formerly st. w. Ironsides.

Line No.	Service	Crew	Indicated horsepower	Name of owner	Home port	Address of owner
1	Tnk.	42	3,000	Standard Oil Co. (N. J.)	New York, N. Y.	26 Broadway.
2	Tnk.	30	2,600	Atlantic Refining Co. (Pa.)	Philadelphia, Pa.	260 South Broad Street.
3	Frt.	27	1,450	Pioneer Steamship Co. (Ohio)	Cleveland, Ohio	1508 Rockefeller Building.
4	Frt.	25	1,300	Wilson Transit Co. (Ohio)	do	948 Rockefeller Building.
5	Frt.	24	1,650	Chicago Navigation Co. (Minn.)	Duluth, Minn.	
6	Tnk.	33	2,800	Pure Oil Steamship Co. (Del.)	Philadelphia, Pa.	Lafayette Building.
7	Tnk.	44	3,100	do	do	Do.
8	Tow.	6	400	W. Freeland Dalzell	New York, N. Y.	24 State Street.
9	Fsh.	6	25	Allen M. Eales	Port Huron, Mich.	Alpina, Mich.
10	Tow.	7	260	Connelly Transportation Corporation (N. Y.)	Buffalo, N. Y.	Foot of Genessee Street.
11	Tow.	2	100	Wheeling Steel Corporation (Del.)	Pittsburgh, Pa.	Wheeling, W. Va.
12	Frt.	38	2,100	Bradley Transportation Co. (W. Va.)	Duluth, Minn.	Rogers City, Mich.
13	Tow.	3	800	Michigan Limestone & Chemical Co. (Mich.)	Port Huron, Mich.	Do.
14	Frt.	16	1,470	Becker Steamship Co. (Ohio)	Cleveland, Ohio	Kirby Building.
15	Pas.	11	750	W. G. Coyle & Co. (La.)	New Orleans, La.	Whitney Building.
16	Tow.	6	100	Atlantic Coast Lumber Corporation (S. C.)	Georgetown, S. C.	Fraser Street
17	Fsh.	5	228	Booth Fisheries Co. (Del.)	Seattle, Wash.	500 Pantages Building.
18	Frt.	33	1,800	Becker Steamship Co. (Ohio)	Cleveland, Ohio	Fairport, Ohio.
19	Tow.	7	325	Barrett Co. (N. J.)	New York, N. Y.	40 Rector Street.
20	Tow.	14	700	Carnegie Steel Co. (N. J.)	Pittsburgh, Pa.	Carnegie Building.
21	Tow.	5	350	Flannery Towing Line (N. Y.)	New York, N. Y.	Foot of Coenties Slip.
22	Frt.	6	85	Frank J. Peterson	Albany, N. Y.	Ten Eyck Hotel.
23	Fer.	8	300	Al-Tro Steamboat Co. (N. Y.)	do	
24	Tnk.	38	2,500	Standard Oil Co. (N. J.)	New York, N. Y.	26 Broadway.
25	Frt.	27	1,700	Pioneer S. S. Co. (Ohio)	Cleveland, Ohio	1508 Kirby Building.
26	Tow.	10	800	Sophie Meyer	Milwaukee, Wis.	98 Ferry Street.
27	Fsh.	6	81	Andrew P. Olsen	do	Kenosha, Wis.
28	Frt.	14	1,200	Sawyer Transportation Co. (Ind.)	Chicago, Ill.	Michigan City, Ind
29	Tow.	8	250	Sophie Meyer	Milwaukee, Wis.	98 Ferry Street.
30	Tnk.	34	2,570	Standard Oil Co. (N. J.)	New York, N. Y.	26 Broadway.
31	Tow.	10	60	Louis Tanner	Pittsburgh, Pa.	Point Pleasant, W.Va.
32	Fer.	6	60	Manchester Ferry Co. (Ohio)	Cincinnati, Ohio	Manchester, Ohio.
33	Tow.	10	375	Gulf Crushing Co. (La.)	New Orleans, La.	816 Howard Avenue.
34	Frt.	22	1,800	Great Lakes Transit Corporation (N. Y.)	Buffalo, N. Y.	223 Erie Street.
35	Frt.	32	1,250	North Shore Transit Co. (Mich.)	Port Huron, Mich.	2614 Military Street.
36	Tnk.	33	3,500	Standard Oil Co. (N. J.)	New York, N. Y.	26 Broadway.
37	Tow.	15	300	Chicago & Eastern Illinois R. R. Co. (Ill.)	Chicago, Ill.	718 McCormick Building.
38	Tow.	4	60	Barclat Finance Corporation (N. Y.)	New York, N. Y.	299 Broadway.
39	Tow.	7	250	Erie R. R. Co. (N. Y.)	do	50 Church Street.
40	Tow.	5	270	Great Lakes Dredge & Dock Co. (N. J.)	Duluth, Minn.	First National Bank Building.
41	Tow.	2	120	Samuel Brigham	Buffalo, N. Y.	232 Thompson Street.
42	Tow.	25	400	Island Creek Coal Co. (Me.)	Cincinnati, Ohio	Dixie Terminal Building.
43	Tow.	18	460	Ayer & Lord Barge Co. (Ind.)	Evansville, Ind.	Old National Bank
44	Tnk.	29	1,250	Sinclair Navigation Co. (Del.)	New York, N. Y.	45 Nassau Street.
45	Tow.	5	350	Great Lakes Towing Co. (N. J.)	Duluth, Minn.	N. P. Dock.
46	Fsh.	30	500	Edwards Co. (Va.)	Reedville, Va.	
47	Tnk.	42	2,600	Pan American Petroleum & Transportation Co. (Del.).	Los Angeles, Calif.	Security Building.
48	Tnk.	32	•2,700	Atlantic Refining Co. (Pa.)	Philadelphia, Pa.	240 South Broad Street.
49	Tnk.	32	•2,600	do	do	Do.
50	Frt.	25	750	Santa Ana Steamship Co. (Wash.)	Seattle, Wash.	774 Dexter Horton Building.
51	Tow.	7	300	Cornell Steamboat Co. (N. Y.)	Albany, N. Y.	Kingston, N. Y.
52	Tow.	2	60	Willard J. Blake	Buffalo, N. Y.	Foot Genessee Street.
53	Frt.	31	1,800	W. R. Chamberlin	San Francisco, Calif.	Balfour Building.
54	Fer.	16	•2,200	City of New York	New York, N. Y.	Municipal Building.
55	Frt.	18	500	Kelley Island Lime and Transport Co. (Ohio)	Sandusky, Ohio	Kelley Island, Ohio.
56	Frb.	16	200	City of Buffalo, N. Y.	Buffalo, N. Y.	Fire Headquarters.
57	Fer.	7	150	City of Portland	Portland, Oreg.	City Hall.
58	Tnk.	37	3,100	Standard Oil Co. (Calif.)	San Francisco, Calif.	Standard Oil Building.
59	Tnk.	43	4,000	do	do	Do.
60	Tow.	13	1,500	Atlantic Coast Transportation Co. (Del.)	New York, N. Y.	11 Broadway.
61	Frt.	27	1,700	Great Lakes Transit Corporation (N. Y.)	Buffalo, N. Y.	223 Erie Street.
62	Tnk.	34	2,700	Pure Oil Steamship Co. (Del.)	Philadelphia, Pa.	Lafayette Building.
63	Tow.	7	600	S. A. Guilds	Charleston, S. C.	106 Concord Street.
64	Frt.	44	2,800	United States Shipping Board	Portland, Oreg.	514 Spalding Building
65	Tow.	6	282	Chicago Mill & Lumber Co. (Ill.)	Memphis, Tenn.	Helena, Ark.
66	Tow.	6	150	Christian B. Zabriskie	New York, N. Y.	100 William Street.

[13] Formerly st. w. J. O. Cole.
[14] Formerly st. s. {a L. V. Stoddard. b Walter Hardcastle.
[15] Formerly {a st. s. W. L. Messick. b U. S. S. W. L. Messick.
[16] Formerly st. s. {a Adeline Smith. b Stanley Dollar
[17] Formerly st. s. Conemaugh.
[18] Formerly st. s. Conemaugh.
[19] Formerly st. p. F. C. A. Denkmann.

Line No.	Official No.	Signal letters	Rig	Name of vessel	Tonnage		Dimensions			When built	Where built
					Gross	Net	Length	Breadth	Depth		
							Feet	*Feet*	*Feet*		
1	76066		St. s.	[1] Waclark	88	60	80.1	23.6	8.5	1879	Buffalo, N. Y.
2	218632	LSFM	St. s.	WACO ✚	3,545	2,174	324.0	45.2	25.0	1919	Newark, N. J.
3	220878	MCBW	St. s.	WACOSTA ✚	5,976	3,700	400.7	54.2	30.2	1920	Harriman, Pa.
4	222501		St.w.	WACOUTA	239	182	132.0	28.0	5.2	1922	Pittsburgh, Pa.
5	81346	KLSJ	St. s.	WADENA	246	151	158.8	20.8	11.0	1891	Cleveland, Ohio.
6	214880	LGTW	St. s.	Wahkeena ⊙	1,030	547	213.0	40.0	14.3	1916	Astoria, Oreg.
7	14445	KQCT	St. s.	[2] Walaleale	342	232	123.0	27.1	9.8	1886	Port Blakely, Wash.
8	126241	KCPL	St. s.	[3] *Waimea* ⊙	1,057	746	198.0	35.2	18.0	1884	Chester, Pa.
9	216489	LKWS	St. s.	WAKULLA ✚	5,435	3,323	410.0	54.4	27.2	1918	Los Angeles, Calif.
10	203760		St. s.	[4] Walborg Potter	44	17	58.0	18.5	7.0	1906	Madison, Md.
11	218095	LRFP	St. s.	WALDEN ✚	5,511	3,397	400.5	54.2	30.4	1919	Newburgh, N. Y.
12	217694	LQFW	St. s.	WALLINGFORD ✚⊙	2,256	1,229	245.6	42.0	24.1	1919	Long Beach, Calif.
13	218460	LRVS	St. s.	WALLKILL ✚	3,283	2,000	324.0	46.2	25.0	1919	Newark, N. J.
14	81233		St. s.	Wallowa	225	127	111.6	23.9	11.6	1889	Portland, Oreg.
15	81278		St. s.	Walter	32	16	53.6	16.2	7.1	1890	Baltimore, Md.
16	81320		St. s.	Walter D	136	123	101.6	27.0	5.8	1891	Toledo, Ohio.
17	220593		St. s.	Walter J	9	5	35.6	8.8	4.8	1911	Erie, Pa.
18	81267	KJGW	St. s.	Walter Adams	271	175	133.0	24.3	12.8	1890	Noank, Conn.
19	209201		St. s.	Walter Cahill	45	14	70.0	17.0	8.0	1911	Chicago, Ill.
20	135228		St. s.	[5] Walter Franks	143	97	109.6	23.5	8.4	1876	Philadelphia, Pa.
21	221083	MCLS	St. s.	WALTER JENNINGS ✚⊙	9,563	5,978	499.2	68.1	30.5	1921	Kearny, N. J.
22	130525		St. s.	[6] *Walter Ross*	147	73	90.0	22.5	10.4	1891	Newburgh, N. Y.
23	81695		St. p.	Walter Royal	9	7	40.0	9.0	3.9	1900	Orient, N. Y.
24	81711		St. s.	Walter Tracy	98	67	79.7	21.0	9.8	1900	Port Richmond, N. Y.
25	216218	LKPC	St. s.	WALTER A. LUCKENBACH. ✚⊙	8,102	5,087	446.5	56.1	28.0	1918	Seattle, Wash.
26	202660		St. s.	Walter B. Pollock	61	41	65.6	19.0	8.0	1905	New Baltimore, Md.
27	92965		St. s.	[7] Walter C. Murphy	33	6	62.0	16.0	5.8	1899	Madisonville, La.
28	157454		St. s.	[8] Walter C. Smith	36	24	52.7	15.2	7.4	1896	Long Island City, N. Y.
29	216643		St. s.	Walter C. Witherbee	341	250	148.1	22.4	11.8	1918	Brooklyn, N. Y.
30	215621	LHVQ	St. s.	WALTER D. MUNSON ⊙	3,703	2,238	368.2	48.3	24.9	1917	Sparrows Point, Md.
31	213479	LFMG	St. s.	WALTER D. NOYES ✚⊙	4,387	3,114	354.2	49.0	27.4	1915	Newport News, Va.
32	126219		St. s.	[2] Walter E. Sutton	55	37	58.2	16.2	7.5	1884	Camden, N. J.
33	200028		St. s.	Walter F. Mead	25	17	57.0	15.7	5.5	1903	New Baltimore, N. Y.
34	221462		St. s.	Walter L. Meseck	76	51	68.6	21.3	8.1	1921	Tottenville, N. Y.
35	81052		St. s.	Walter W. Richardson	22	13	47.6	13.0	5.9	1884	West Bay City, Mich.
36	81632	KWVT	St. s.	WALTHAM	353	186	128.0	26.3	15.0	1898	Philadelphia, Pa.
37	216572	LMDJ	St. s.	WAMPUM ✚	5,451	3,334	410.0	54.4	27.2	1918	Los Angeles, Calif.
38	81275		St. s.	Wanderer ⊙	212	125	128.2	23.8	11.4	1890	Port Blakely, Wash.
39	81540		St. s.	Wanderer	281	281	124.5	28.8	8.3	1896	Tompkins Cove, N. Y.
40	202846		St. w.	Wanderer II	140	115	115.0	24.0	4.5	1906	Clinton, Iowa.
41	214711		St. w.	Wanista	53	42	55.8	20.0	4.0	1917	Kennewick, Wash.
42	213092	LFHS	St. s.	Wapama ⊙	951	584	204.8	40.2	14.3	1915	St. s. Helens, Oreg.
43	220827	LBWF	St. s.	[10] WARBLER ✚⊙	715	330	181.6	35.5	16.3	1920	Philadelphia, Pa.
44	221111	MCNQ	St. s.	WARD ✚	6,171	3,797	395.5	55.0	31.4	1921	New Orleans, La.
45	205813		St. s.	Warren	19	13	42.7	13.4	5.0	1908	Tonawanda, N. Y.
46	222732		St. s.	Warren	32	21	58.0	13.1	6.6	1909	San Francisco, Calif.
47	218203		St. w.	WARREN ELSEY	286	221	154.2	27.0	5.6	1919	Pittsburgh, Pa.
48	77489	LGWB	St. s.	[11] Warrior	342	233	153.0	28.5	11.4	1901	Tomkins Cove, N. Y.
49	81772		St. s.	Warrior	122	83	101.5	24.0	10.5	1901	Wilmington, Calif.
50	212336		St. w.	WARSAW	51	51	64.3	22.0	4.0	1914	Keokuk, Iowa.
51	6781		St. p.	[12] Warwick	681	429	193.0	30.5	10.1	1873	Greenpoint, N. Y.
52	81781		St. s.	Warwick	37	17	52.2	16.5	4.8	1901	East Providence, R. I.
53	220986	MCHV	St. s.	WARWICK ✚Ⓐ	4,469	2,628	340.1	49.2	28.7	1921	Baltimore, Md.
54	81386		St. s.	*Washington*	739	503	193.2	46.5	15.4	1891	Chester, Pa.
55	115715		St. w.	[13] Washington	540	378	221.3	35.5	5.5	1880	Wheeling, W. Va.
56	120876		St. s.	[14] Washington	435	256	172.3	27.8	15.0	1891	Portland, Oreg.
57	202700		St. s.	WASHINGTON	181	123	93.7	24.0	11.1	1905	Port Richmond, N. Y.
58	203534	KVQB	St. s.	Washington	539	367	159.0	35.3	12.4	1906	Seattle, Wash.
59	204997		St. s.	Washington	323	219	160.0	42.5	10.5	1908	do
60	219717	LVWC	St. s.	WASHINGTON	326	185	147.2	20.1	12.0	1920	New Bern, N. C.
61	224791		St. s.	WASHINGTON	99	31	71.0	20.1	11.2	1925	Cleveland, Ohio.
62	211170		St. p.	WASHINGTON IRVING	3,104	1,664	400.5	47.0	13.7	1913	Camden, N. J.
63	81499	KMFJ	St. s.	[15] WASHTENAW	2,896	2,003	312.1	42.6	24.6	1887	Hartlepool, England.
64	216598	LMFH	St. s.	WASSAIC ✚	5,529	3,387	410.0	54.4	27.2	1918	Los Angeles, Calif.
65	215609	LHVF	St. s.	[16] WATAUGA	1,668	917	240.4	36.0	20.9	1900	Kiel, Germany.
66	219918	LWJD	St. s.	WATERBURY ✚	5,510	3,387	400.7	54.2	30.4	1920	Harriman, Pa.
67	208101		St. s.	Waterford	44	26	64.0	17.4	5.6	1910	Whitehall, N. Y.

[1] Formerly st. s. JosephineB.
[2] Formerly st. s. Kanai.
[3] Formerly st. s. City of Topeka.
[4] Formerly st. s. Coquet.
[5] Formerly st. s. Edward Clark.
[6] Formerly st. s. {a New York Central Lighterage Co. No. 17. b New York Central No. 17. c B. F. Williams.
[7] Formerly st. s. Meta.

Line No.	Service	Crew	Indicated horsepower	Name of owner	Home port	Address of owner
1	Frt.	6	75	New York & New Jersey Steamboat Co. (N. J.).	Perth Amboy, N. J.	
2	Frt.	30	[9] 1,500	United States Shipping Board	Newark, N. J.	Kearny, N. J.
3	Frt.	45	[9] 3,000	do	Philadelphia, Pa.	Bourse Building.
4	Tow.	10	480	Joyce-Watkins Co. (Ill.)	Chicago, Ill.	332 South Michigan Avenue.
5	Tow.	18	550	Aeromarine Engineering Sales Co. (N. Y.)	New York, N. Y.	Times Building.
6	Frt.	26	800	Charles R. McCormick Steamship Co. (Calif.)	San Francisco, Calif.	215 Market Street.
7	Pas.	25	165	Puget Sound Navigation Co. (Nev.)	Seattle, Wash.	
8	Pas.	54	800	Los Angeles Steamship Co. (Calif.)	Los Angeles, Calif.	Wilmington, Calif.
9	Frt.	63	[9] 2,500	United States Shipping Board	do	Do.
10	Frt.	5	150	I. L. D. Potter	Wilmington, N. C.	
11	Frt.	53	[9] 3,000	United States Shipping Board	New York, N. Y.	45 Broadway.
12	Frt.	29	900	Wallingford Steamship Co. (Calif.)	San Francisco, Calif.	215 Market Street.
13	Frt.	36	[9] 1,500	United States Shipping Board	Newark, N. J.	Kearny, N. J.
14	Tow.	10	122	Merrill & Ring Logging Co. (Wash.)	Seattle, Wash.	White Building.
15	Tow.	3	50	Chesapeake Lighterage & Towing Co. (Md.)	Baltimore, Md.	Keyser Building.
16	Drg.	5	134	Toledo Builders Supply Co.	Toledo, Ohio	Spitzer Building.
17	Frt.	1	15	Harry S. Wright	Buffalo, N. Y.	14 Elk Street.
18	Fsh.	26	600	Fisheries Products Co. (N. C.)	Wilmington, N. C.	
19	Tow.	8	400	Great Lakes Dredge & Dock Co. (N. J.)	Chicago, Ill.	104 South Michigan Avenue.
20	Frt.	6	450	Richmond Lighterage Co. (N. Y.)	New York, N. Y.	78 Broad Street.
21	Tnk.	42	3,700	Standard Oil Co. (N. J.)	do	26 Broadway.
22	Tow.	6	476	Ross Towing Co. (Me.)	Bangor, Me.	66 Exchange Street.
23	Frt.	2	20	Lucius H. Hallock	New York, N. Y.	Orient, N. Y.
24	Tow.	6	200	Thomas Tracy	do	1 Broadway.
25	Frt.	51	[9] 4,000	Luckenbach Steamship Co. (Del.)	do	44 Whitehall Street.
26	Tow.	5	150	Egerton Towing Co. (Del.)	do	17 Battery Place.
27	Frt.	7	100	Board of Control of the New Basin Canal & Shell Road (La.).	New Orleans, La.	Canal and Shell Road.
28	Tow.	5	100	Phoenix Transit Co. (N. Y.)	New York, N. Y.	143 Liberty Street.
29	Frt.	10	150	Ore Carrying Corp. (N. Y.)	Rouses Point, N. Y.	Port Henry, N. Y.
30	Frt.	32	2,500	Munson Steamship Line (N. Y.)	New York, N. Y.	67 Wall Street.
31	Frt.	37	1,770	Mystic Steamship Co.	Boston, Mass.	111 Devonshire Street.
32	Tow.	5	100	Providence Steamboat Co. (R. I.)	Providence, R. I.	Foot of Crary Street.
33	Tow.	4	30	Columbia Granite & Dredging Co. (Va.)	Washington, D. C.	3036 K Street NW.
34	Tow.	5	250	Meseck Towing & Transportation Co. (N. J.)	New York, N. Y.	Pier 59, North River.
35	Fsh.	4	47	George B. Loomis	Duluth, Minn.	St. Paul, Minn.
36	Tow.	16	850	Staples Transportation Co. (Me.)	Fall River, Mass.	404 Davol Street.
37	Frt.	45	[9] 3,300	United States Shipping Board	Los Angeles, Calif.	Wilmington, Calif.
38	Tow.	10	511	Merrill & Ring Lumber Co. (Wash.)	Seattle, Wash.	600 Pantages Building.
39	Pas.	9	350	Manhattan State Hospital	New York, N. Y.	Ward Island, N. Y.
40	Tow.	15	250	Standard Oil Co. (La.)	Baton Rouge, La.	
41	Fer.	1	24	W. H. Vessey	Seattle, Wash.	Pasco, Wash.
42	Frt.	32	825	Charles R. McCormick S. S. Co. (Calif.)	San Francisco, Calif.	215 Market Street.
43	Wrk.	23	1,700	United States Shipping Board	Philadelphia, Pa.	Bourse Building.
44	Frt.	49	[9] 2,800	do	New Orleans, La.	Carondelet Building.
45	Frt.	3	75	Dunbar & Sullivan Dredging Co.	Albany, N. Y.	Waterford, N. Y.
46	Tow.	3	85	R. J. Ultican	Seattle, Wash.	Aberdeen, Wash.
47	Tow.	8	400	Vesta Coal Co. (Pa.)	Pittsburgh, Pa.	
48	Frt.	18	600	Neptune Line (Del.)	New York, N. Y.	25 Beaver Street.
49	Tow.	8	450	Pacific S. S. Co. (Me.)	Seattle, Wash.	Tacoma, Wash.
50	Fer.	2	40	Quincy Steamboat Co. (Ill.)	Chicago, Ill.	Quincy, Ill.
51	Pas.	15	1,050	William M. Mills	New York, N. Y.	52 South Street.
52	Frt.	2	75	Clifton J. Hanna	Portland, Me.	Bristol, Me.
53	Tnk.	30	[9] 1,800	Union Oil Co. (Calif.)	Los Angeles, Calif.	Union Oil Building.
54	Fer.	7	650	Pennsylvania R. R. Co. (Pa.)	New York, N. Y.	Pennsylvania Station.
55	Pas.	45	550	Streckfus Steamboat Line (Ill.)	St. Louis, Mo.	International Life Building.
56	Frt.	23	1,700	Puget Sound Navigation Co. (Nev.)	Seattle, Wash.	
57	Tow.	7	840	Delaware, Lackawanna & Western R. R. Co. (Pa.).	New York, N. Y.	90 West Street.
58	Pas.	20	480	Little River Steamship Co. (Calif.)	San Francisco, Calif.	Balfour Building.
59	Pas.	8	600	County of King (Wash.)	Seattle, Wash.	County-City Building.
60	Frt.	12	400	New York Canal & Great Lakes Corporation (Del.).	New York, N. Y.	27 Pearl Street.
61	Tow.	1	700	Great Lakes Towing Co.	Duluth, Minn.	Duluth, Minn.
62	Pas.	65	6,000	Hudson River Day Line (N. Y.)	New York, N. Y.	Desbrosses Street Pier.
63	Tnk.	30	1,600	Mohawk Oil Co. (Calif.)	San Francisco, Calif.	311 California Street.
64	Frt.	45	[9] 3,300	United States Shipping Board	Los Angeles, Calif.	Wilmington, Calif.
65	Frt.	37	1,200	do	San Francisco, Calif.	369 Pine Street.
66	Frt.	43	[9] 3,000	do	Philadelphia, Pa.	Bourse Building.
67	Frt.	5	75	Lake Champlain Transportation Co. (N. Y.)	Albany, N. Y.	Whitehall, N. Y.

[8] Formerly st. s. Defender.
[9] Formerly st. s. Charles H. Fox.
[10] Formerly st. s. U. S. Navy Warbler.
[11] Formerly st. s. {a John F. Carroll. {b Massasoit.
[12] Formerly st. s. Day Star.
[13] Formerly st. w. Sidney.
[14] Formerly st. s. Flyer.
[15] Formerly st. s. British st. s. Oxford.
[16] Formerly German st. s. Gouverneur Jaeschke.

Line No.	Official No.	Signal letters	Rig	Name of vessel	Tonnage		Dimensions			When built	Where built
					Gross	Net	Length	Breadth	Depth		
							Feet	*Feet*	*Feet*		
1	218436	LRTV	St. s.	WATERTOWN ✚⊙	6,315	3,907	416.9	56.2	31.0	1919	Quincy, Mass.
2	80867		St. s.	*Water Nymph*	27	13	57.6	13.0	6.2	1881	San Francisco, Calif.
3	217392	LPGT	St. s.	WATHENA ✚	6,107	3,744	400.7	54.2	29.9	1918	Harriman, Pa.
4	217103	LNJW	St. s.	WATONWAN ✚	5,467	3,308	400.7	54.2	29.9	1918	do.
5	203637	KVRG	St. s.	WATUPPA	190	129	105.0	22.6	11.8	1906	Port Richmond, N. Y.
6	217545	LPSW	St. s.	WAUBESA ✚	6,107	3,744	400.7	54.2	29.9	1919	Harriman, Pa.
7	217815	LQNG	St. s.	WAUCONDA ✚	5,423	3,345	400.7	54.2	30.4	1919	do.
8	218019	LRBS	St. s.	WAUKAU ✚	6,126	3,796	400.7	54.2	30.4	1919	do.
9	210369		St. s.	WAUKEGAN	71	36	73.6	18.5	10.2	1912	Cleveland, Ohio.
10	218004	LRBF	St. s.	WAUKEGAN ✚⊙	6,209	3,836	395.5	55.0	31.4	1919	Kearny, N. J.
11	222863		St. s.	Waukegan	763	519	142.5	30.5	15.2	1919	Sturgeon Bay, Wis.
12	216371	LKSH	St. s.	WAUKESHA ✚	2,585	1,469	298.9	44.0	19.7	1918	Wilmington, Del.
13	206077		St. w.	WAUKETA	543	267	175.0	38.4	14.5	1909	Toledo, Ohio.
14	203573		St. w.	Wauna	149	134	118.0	24.0	5.2	1906	Portland, Oreg.
15	211704		St. s.	Wauwatosa	162	110	92.4	29.1	10.0	1913	Brooklyn, N. Y.
16	219591	LVPF	St. s.	WAUWATOSA ✚	2,689	1,667	253.4	43.8	26.2	1920	Manitowoc, Wis.
17	211544	LDFJ	St. s.	WAVE	248	119	117.8	22.5	11.6	1913	Quincy, Mass.
18	200931	KTDC	St. s.	WAVERLY	217	148	102.2	24.4	12.3	1904	Port Richmond, N. Y.
19	218711	LSHW	St. s.	WAWALONA ✚⊙	6,076	3,729	401.4	53.2	31.9	1919	Vancouver, Wash.
20	80919		St. s.	Wawenoc	40	20	61.0	15.1	6.4	1882	Wiscassett, Me.
21	218280	LRNS	St. s.	WAXAHACHIE ✚	5,497	3,379	400.7	54.2	30.4	1919	Harriman, Pa.
22	221090		St. s.	WAYNE	294	164	146.3	20.2	10.9	1921	New Bern, N. C.
23	222835		St. s.	WAYNE	379	251	134.1	56.6	14.4	1923	River Rouge, Mich.
24	25326		St. s.	[1]Webster Citizens Ice Co.	14	10	49.0	13.5	4.0	1900	Erie, Pa.
25	212806		St. s.	WEEHAWKEN	1,402	953	187.4	38.5	16.1	1914	Wilmington, Del.
26	218809	LSPK	St. s.	WEKIKA ✚	3,513	2,144	333.8	48.0	24.9	1919	Jacksonville, Fla.
27	224431		St. s.	WELCOME	99	67	79.6	21.1	11.3	1925	Manitowoc, Wis.
28	203928	KVWL	St. s.	Wellesley	770	432	186.3	38.0	13.8	1907	Prosper, Oreg.
29	221815	MDHP	St. s.	WELLFLEET	430	202	136.1	27.1	16.8	1921	Port Richmond, N. Y.
30	201287	KTHL	St. s.	WELLINGTON ⊙	334	227	126.0	27.0	15.8	1904	do.
31	81196		St. s.	Wenona	37	17	63.6	16.4	6.4	1888	Astoria, Oreg.
32	4919		St. s.	[2]*Wenonah*	22	12	53.6	15.8	4.4	1864	Chester, Pa.
33	80870		St. p.	*Wenonah*	439	317	145.0	30.0	7.8	1882	Wilmington, Del.
34	204457		St. w.	[3]Wenonah	55	55	98.0	20.0	4.5	1907	Rumsey, Ky.
35	203994		St. w.	Weown	372	319	153.5	31.5	6.5	1907	St. John, Oreg.
36	217217	LNSP	St. s.	[4]WEST AFRICA ✚⊙	2,611	1,617	251.0	43.6	26.1	1918	Wyandotte, Mich.
37	218328	LRQD	St. s.	WEST ALCOZ ✚	5,606	4,230	410.5	54.0	27.0	1919	South San Francisco, Calif.
38	216415	LKTW	St. s.	WEST ALSEK ✚	5,637	4,046	409.5	54.2	27.1	1918	Seattle, Wash.
39	217031	LQBW	St. s.	WEST AMARGOSA ✚	5,462	3,411	410.0	54.4	27.2	1919	Los Angeles, Calif.
40	216700	LMBC	St. s.	WEST APAUM ✚	5,573	4,132	409.6	54.2	27.1	1918	Seattle, Wash.
41	216012	LJRP	St. s.	WEST ARROW ✚⊙	5,802	4,229	409.6	54.1	27.1	1918	do.
42	218033	LRCJ	St. s.	WEST ASHAWA ✚	5,609	4,095	410.5	54.0	27.0	1919	South San Francisco, Calif.
43	217522	LPRK	St. s.	WEST AVENAL ✚	5,692	4,020	410.5	54.0	27.0	1918	do.
44	216223	LKPM	St. s.	WESTBORO ✚	5,747	4,065	409.5	54.2	27.6	1918	Seattle, Wash.
45	216348	LKRQ	St. s.	WEST BRIDGE ✚	5,799	4,099	409.5	54.2	27.6	1918	do.
46	216076	LJVG	St. s.	WESTBROOK ✚	5,742	3,513	410.0	54.2	27.6	1918	Portland, Oreg.
47	218906	LSPH	St. s.	WEST CACTUS ✚⊙	5,643	3,523	410.5	54.0	27.1	1919	South San Francisco, Calif.
48	218975	LTBW	St. s.	WEST CADDOA ✚⊙	5,641	3,522	410.5	54.0	27.1	1919	do.
49	219627	LVQN	St. s.	WEST CADRON ✚⊙	5,724	3,564	410.5	54.0	27.1	1920	do.
50	219898	LWHK	St. s.	WEST CAHOKIA ✚⊙	5,645	3,500	410.5	54.0	27.1	1920	do.
51	217900	LQSR	St. s.	WEST CAJOOT ✚⊙	5,342	3,339	410.0	54.4	27.2	1919	Los Angeles, Calif.
52	219832	LWFH	St. s.	WEST CALERA ✚⊙	5,644	3,524	410.5	54.0	27.1	1920	San Francisco, Calif.
53	218294	LRPH	St. s.	WEST CALUMB ✚⊙	5,946	3,744	410.0	54.4	27.2	1919	Los Angeles, Calif.
54	220061	LWPB	St. s.	WEST CAMAK ✚⊙	5,647	3,513	410.5	54.0	27.1	1920	South San Francisco, Calif.
55	220385	MBDG	St. s.	WEST CAMARGO ✚⊙	5,881	3,659	410.5	54.0	27.1	1920	do.
56	219682	LVSQ	St. s.	WEST CAMPGAW ✚⊙	5,565	3,451	410.3	54.2	27.7	1920	Seattle, Wash.
57	220634	MBNF	St. s.	WEST CANON ✚	5,645	3,517	410.5	54.0	27.1	1920	South San Francisco, Calif.
58	217238	LNTQ	St. s.	WEST CAPE ✚	5,597	4,180	409.5	54.2	27.4	1918	Seattle, Wash.
59	220763	MBSQ	St. s.	WEST CARMONA ✚⊙	5,645	3,517	410.5	54.0	27.1	1920	South San Francisco, Calif.
60	217373	LPGC	St. s.	WEST CARNIFAX ✚⊙	5,627	3,461	410.5	54.3	27.2	1918	East San Pedro, Calif.
61	218322	LRPW	St. s.	WEST CAWTHON ✚⊙	5,534	4,096	410.5	54.3	27.2	1919	Los Angeles, Calif.
62	218614	LSDN	St. s.	WEST CAYOTE ✚⊙	5,564	3,472	410.5	54.3	27.2	1919	do.
63	218096	LRFQ	St. s.	WEST CELERON ✚⊙	5,763	3,554	409.8	54.2	27.7	1919	Portland, Oreg.
64	218097	LRFS	St. s.	WEST CELINA ✚⊙	6,187	3,838	409.8	54.2	27.7	1919	do.
65	218581	LSCP	St. s.	WEST CHATALA ✚⊙	6,187	3,838	409.8	54.2	27.7	1919	do.
66	217919	LQTD	St. s.	WEST CHEROW ✚	6,188	4,628	409.8	54.2	27.7	1919	do.
67	216059	LJTB	St. s.	WESTCHESTER ✚	5,623	4,133	409.8	54.2	27.7	1918	Portland, Oreg.
68	221387		St. s.	WESTCHESTER	294	164	146.3	20.2	10.9	1920	New Bern, N. C.

[1] Formerly st. s. Uncle.

[3] Formerly st. s. Croatan

Line No.	Service	Crew	Indicated horsepower	Name of owner	Home port	Address of owner
1	Tnk.	37	2,600	Cities Service Transportation Co. (Del.)	Wilmington, Del	Dover, Del.
2	Tow.	2	35	L. P. Harvey	San Francisco, Calif.	Oakland, Calif.
3	Frt.	40	[1] 3,000	United States Shipping Board	Philadelphia, Pa	Bourse Building.
4	Frt.	42	[1] 3,000	do	do	Do.
5	Tow.	4	650	Staples Transportation Co. (Me.)	Fall River, Mass	404 Davol Street.
6	Frt.	45	[1] 3,000	United States Shipping Board	Philadelphia, Pa	Bourse Building.
7	Frt.	45	[1] 3,000	do	do	Do.
8	Frt.	56	[1] 3,000	do	do	Do.
9	Tow.	8	215	Dunham Towing & Wrecking Co. (Ill.)	Chicago, Ill	521 East North Water Street.
10	Frt.	54	[1] 2,500	United States Shipping Board	Newark, N. J	Kearny, N. J.
11	Frt.	36	800	West Ports Steamship Line (Wis.)	Milwaukee, Wis	27 Erie Street.
12	Frt.	32	[1] 1,400	United States Shipping Board	Wilmington, Del	
13	Pas.	27	900	Detroit-Port Huron S. S. Co. (Mich.)	Detroit, Mich	Foot Griswold Street.
14	Tow.	8	310	Diamond "O" Navigation Co. (Oreg.)	Portland, Oreg	
15	Frt.	5	328	Richmond Lighterage Co. (N. Y.)	New York, N. Y	78 Broad Street.
16	Frt	41	1,500	United States Shipping Board	Norfolk, Va	Army Base.
17	Cod.	18	450	Bay State Fishing Co. (Me.)	Boston, Mass	New Fish Pier.
18	Tow.	12	900	Erie R. R. Co. (N. Y.)	New York, N. Y	50 Church Street.
19	Frt.	46	2,800	United States Shipping Board	Portland, Oreg	514 Spalding Building.
20	Tow.	3	150	Independent Tow Boat Co. (Del.)	Wilmington, Del	
21	Frt.	47	[1] 3,000	United States Shipping Board	Philadelphia, Pa	Bourse Building.
22	Frt.	10	400	New York Canal & Great Lakes Corporation (Del.).	New York, N. Y	11 Moore Street.
23	Fer.	14	800	Walkerville & Detroit Ferry Co. (Mich.)	Detroit, Mich	Foot Joseph Campau Avenue.
24	Frt.	2	40	Webster Citizens Co. (N. Y.)	Buffalo, N. Y	30 Mechanic St.
25	Fer.	8	1,600	New York Central R. R. Co. (N. Y.)	New York, N. Y	466 Lexington Avenue.
26	Frt.	44	[1] 2,000	United States Shipping Board	Jacksonville, Fla	
27	Tow.	9	500	Sophie Meyer	Milwaukee, Wis	3107 Grand Avenue.
28	Frt.	20	425	J. R. Hanify Co. (Calif.)	San Francisco, Calif.	24 Market Street.
29	Tow.	17	800	Staples Transportation Co. (Me.)	Fall River, Mass	404 Davol Street.
30	Tow.	15	900	Brooks-Scanlon Corporation (Del.)	Jacksonville, Fla	Eastport, Fla.
31	Tow.	2	75	A. T. Lowrey	Portland, Oreg	466 East Stark Street.
32	Frt.	4	100	W. B. Hastings	Norfolk, Va	
33	Fer.	7	612	Philadelphia & Camden Ferry Co. (N. J.)	Philadelphia, Pa	Broad Steeet Station.
34	Tow.	8	36	Arrow Transportation Co. (Ill.)	Chicago, Ill	332 S. Michigan Avenue.
35	Frt.	8	650	Hosford Transportation Co. (Oreg.)	Portland, Oreg	181 Oak Street.
36	Frt.	37	1,300	United States Shipping Board	New York, N. Y	45 Broadway.
37	Frt.	40	[1] 3,500	do	San Francisco, Calif.	369 Pine Street.
38	Frt.	48	2,750	do	Seattle, Wash	841 Railroad Avenue South.
39	Frt.	46	3,500	do	Los Angeles, Calif	Wilmington, Calif.
40	Frt.	77	2,750	do	Seattle, Wash	841 Railroad Avenue South.
41	Frt.	60	[1] 2,500	do	do	Do.
42	Frt.	49	[1] 2,500	do	San Francisco, Calif.	369 Pine Street.
43	Frt.	46	[1] 2,500	do	do	Do.
44	Frt.	38	3,000	do	Seattle, Wash	841 Railroad Avenue South.
45	Frt.	42	[1] 2,500	do	do	Do.
46	Frt.	42	[1] 2,500	do	Portland, Oreg	514 Spalding Building.
47	Frt.	44	2,800	do	San Francisco, Calif.	369 Pine Street.
48	Frt.	45	2,800	do	do	Do.
49	Frt.	44	2,800	do	do	Do.
50	Frt.	44	2,800	do	do	Do.
51	Frt.	47	3,500	do	Los Angeles, Calif	Wilmington, Calif.
52	Frt.	45	2,800	do	San Francisco, Calif.	369 Pine Street.
53	Frt.	40	3,500	do	Los Angeles, Calif	Wilmington, Calif.
54	Frt.	44	2,800	do	San Francisco, Calif.	369 Pine Street.
55	Frt.	44	2,800	do	do	Do.
56	Frt.	45	2,800	do	Seattle, Wash	841 Railroad Avenue South.
57	Frt.	43	2,800	do	San Francisco, Calif.	369 Pine Street.
58	Frt.	51	2,500	do	Seattle, Wash	841 Railroad Avenue South.
59	Frt.	44	2,800	do	San Francisco, Calif.	369 Pine Street.
60	Frt.	81	2,800	do	Los Angeles, Calif	Wilmington, Calif.
61	Frt.	32	2,800	do	New York, N. Y	45 Broadway.
62	Frt.	50	2,800	do	Los Angeles, Calif	Wilmington, Calif.
63	Frt.	43	[1] 2,500	do	Portland, Oreg	514 Spalding Building.
64	Frt.	34	[1] 2,500	do	do	Do.
65	Frt.	42	[1] 2,500	do	do	Do.
66	Frt.	42	[1] 2,500	do	do	Do.
67	Frt.	45	[1] 2,500	do	do	Do.
68	Frt.	10	400	New York Canal & Great Lakes Corporation (Del.).	New York, N. Y	27 Pearl Street.

[1] Formerly st. w. Little Clyde.

[4] Formerly st. s. Lake Graphite.

Line No.	Official No.	Signal letters	Rig	Name of vessel	Tonnage		Dimensions			When built	Where built
					Gross	Net	Length	Breadth	Depth		
							Feet	*Feet*	*Feet*		
1	218797	LSPB	St. s.	WEST CHESWALD	5,711	3,518	409.8	54.2	27.7	1919	Portland, Oreg.
2	218323	LRQB	St. s.	WEST CHETAC	5,627	3,505	410.5	54.3	27.2	1919	Los Angeles, Calif.
3	221666	MDFW	St. s.	WEST CHOPAKA	7,460	4,520	430.7	54.3	26.2	1921	do.
4	216704	LMJD	St. s.	WEST COAST	5,688	3,467	409.8	54.2	27.7	1918	Portland, Oreg.
5	217341	LPDR	St. s.	WEST COBALT	5,724	3,552	410.0	54.2	27.6	1918	do.
6	216549	LMCP	St. s.	WEST COHAS	5,647	3,465	409.6	54.2	27.1	1918	Seattle, Wash.
7	217524	LPRQ	St. s.	WEST COMFO	5,700	3,517	409.8	54.2	27.2	1919	Portland, Oreg.
8	218048	LRCT	St. s.	WEST CONOB	5,899	3,711	410.0	54.4	27.2	1919	Los Angeles, Calif.
9	217533	LPSG	St. s.	WEST CORUM	5,795	3,599	410.0	54.2	27.6	1919	Portland, Oreg.
10	217382	LPGK	St. s.	WEST CRESSEY	5,596	3,497	409.6	54.2	27.1	1918	Seattle, Wash.
11	220967	MCHK	St. s.	WEST CUSSETA	5,376	3,343	410.0	54.4	27.2	1920	San Pedro, Calif.
12	216342	LKRN	St. s.	WEST DURFEE	5,522	4,113	409.6	54.2	27.1	1918	Seattle, Wash.
13	216620	LMFW	St. s.	WEST EKONK	5,630	3,455	409.6	54.2	27.1	1918	do.
14	217402	LPQJ	St. s.	WEST ELCAJON	5,560	3,471	409.6	54.2	27.1	1919	do.
15	217128	LNKV	St. s.	WEST ELCASCO	5,766	4,113	409.6	54.2	27.1	1918	do.
16	217282	LNWV	St. s.	WEST ELDARA	5,607	3,516	409.6	54.2	27.1	1918	do.
17	217540	LPSR	St. s.	WEST ERRAL	5,444	3,334	410.0	54.4	27.2	1918	San Pedro, Calif.
18	221385	MCVQ	St. s.	WEST FARALON	7,451	4,507	430.7	54.3	26.2	1921	Los Angeles, Calif.
19	81446		St. s.	WEST FARMS	19	9	44.6	13.5	5.6	1893	Long Island, N. Y.
20	208674		St. s.	WESTFIELD	1,238	842	191.8	46.1	17.0	1911	Wilmington, Del.
21	216008	LJRM	St. s.	WESTFIELD	5,749	3,526	409.5	54.2	27.6	1918	Seattle, Wash.
22	216563	LMCT	St. s.	WESTFORD	5,698	3,549	409.5	54.2	27.4	1918	do.
23	216761	LMNB	St. s.	WEST GALETA	5,435	3,323	410.0	54.4	27.2	1918	Los Angeles, Calif.
24	216760	LMKW	St. s.	WEST GALOC	5,392	3,293	410.0	54.4	27.2	1918	do.
25	216664	LMHD	St. s.	WEST GAMBO	5,579	4,171	409.6	54.2	27.1	1918	Seattle, Wash.
26	216737	LMKD	St. s.	WEST GOTOMSKA	5,728	4,123	409.6	54.2	27.1	1918	do.
27	217220	LNSQ	St. s.	WEST GRAMA	5,445	3,323	410.0	54.4	27.2	1918	Los Angeles, Calif.
28	216205	LKNQ	St. s.	WEST GROVE	5,688	3,475	410.0	54.2	27.6	1918	Portland, Oreg.
29	216309	LKRB	St. s.	WESTHAMPTON	5,832	3,556	410.0	54.2	27.7	1918	do.
30	217569	LPTV	St. s.	WEST HARCUVAR	5,696	3,533	410.0	54.2	27.6	1919	do.
31	217708	LQGN	St. s.	WEST HARDAWAY	5,702	3,532	410.0	54.2	27.6	1919	do.
32	217935	LQVB	St. s.	WEST HARGRAVE	6,280	3,926	410.0	54.2	27.6	1919	do.
33	218143	LRHF	St. s.	WEST HARLAN	6,167	3,835	410.0	54.2	27.6	1919	do.
34	218532	LSBN	St. s.	WEST HARSHAW	5,756	3,560	410.0	54.2	27.6	1919	do.
35	218750	LSKR	St. s.	WEST HARTLAND	5,721	3,540	410.0	54.2	27.6	1919	do.
36	218877	LSRP	St. s.	WEST HARTLEY	5,757	3,560	410.0	54.2	27.6	1919	do.
37	218675	LSGJ	St. s.	WEST HARTS	6,167	3,835	410.0	54.2	27.6	1919	do.
38	219421	LVFD	St. s.	WEST HASSAYAMPA	5,757	3,560	410.0	54.2	27.6	1919	do.
39	215889	LJMT	St. s.	WEST HAVEN	5,781	4,140	409.6	54.1	27.1	1917	Seattle, Wash.
40	217727	LQHM	St. s.	WEST HELIX	5,651	3,517	409.7	54.2	27.7	1919	do.
41	218111	LRGF	St. s.	WEST HEMATITE	5,621	3,491	409.7	54.2	27.7	1919	do.
42	217981	LQWJ	St. s.	WEST HEMBRIE	5,779	3,605	409.7	54.2	27.7	1919	do.
43	218426	LRTM	St. s.	WEST HENSHAW	5,681	3,529	409.7	54.2	27.7	1919	do.
44	218628	LSFG	St. s.	WEST HEPBURN	5,630	3,495	409.7	54.2	27.7	1919	do.
45	219437	LVFS	St. s.	WEST HESSELTINE	5,588	3,466	410.3	54.2	27.7	1919	do.
46	219523	LVKS	St. s.	WEST HIKA	5,372	3,351	410.0	54.4	27.2	1919	Los Angeles, Calif.
47	219640	LVRF	St. s.	WEST HIMROD	5,940	3,729	410.0	54.4	27.2	1920	do.
48	219775	LWCF	St. s.	WEST HIXTON	5,376	3,343	410.0	54.4	27.2	1920	do.
49	216786	LMPD	St. s.	WEST HOHOMAC	5,527	3,385	409.6	54.2	27.1	1918	Seattle, Wash.
50	220200	LWSC	St. s.	WEST HOLBROOK	5,376	3,343	410.0	54.4	27.2	1920	Los Angeles, Calif.
51	220842	LBWQ	St. s.	WEST HONAKER	5,376	3,343	410.0	54.4	27.2	1920	do.
52	216848	LMSH	St. s.	WEST HOSOKIE	5,561	3,472	409.6	54.2	27.1	1918	Seattle, Wash.
53	216925	LMWF	St. s.	WEST HUMHAW	5,527	3,385	409.6	54.2	27.1	1918	do.
54	217617	LQBG	St. s.	WEST IMBODEN	5,751	3,570	410.0	54.2	27.6	1919	Portland, Oreg.
55	216310	LKRC	St. s.	WEST INDIAN	5,702	3,485	410.0	54.2	27.7	1918	do.
56	218732	LSKB	St. s.	WEST INSKIP	5,555	3,457	410.5	54.3	27.2	1919	Los Angeles, Calif.
57	219060	LTGQ	St. s.	WEST IRA	5,879	3,643	410.5	54.2	29.2	1919	Seattle, Wash.
58	218025	LRCB	St. s.	WEST IRMO	5,900	3,670	409.8	54.2	29.2	1919	do.
59	218638	LSFQ	St. s.	WEST ISLETA	5,680	3,508	409.8	54.2	29.2	1919	do.
60	218782	LSNC	St. s.	WEST ISLIP	5,775	3,572	409.8	54.2	29.2	1919	do.
61	218942	LSWJ	St. s.	WEST ISON	5,773	3,571	410.5	54.2	29.2	1919	do.
62	219541	LVMD	St. s.	WEST IVAN	5,587	3,466	410.3	54.2	27.7	1920	do.
63	219305	LTWH	St. s.	WEST IVIS	5,866	3,634	410.5	54.2	29.2	1919	do.
64	218965	LTBP	St. s.	WEST JAFFREY	5,663	3,487	409.8	54.2	27.7	1919	Portland, Oreg.
65	219422	LWBS	St. s.	WEST JAPPA	5,866	3,634	410.5	54.2	29.2	1920	Seattle, Wash.
66	219423	LVFC	St. s.	WEST JENA	5,866	3,633	410.5	54.2	29.2	1919	do.
67	81769		St. s.	West Jersey	29	19	55.4	14.6	4.6	1901	South Amboy, N. J.
68	219510	LVJW	St. s.	WEST JESSUP	5,867	3,635	410.5	54.2	29.2	1920	Seattle, Wash.
69	219624	LVQK	St. s.	WEST JESTER	5,866	3,634	410.5	54.2	29.2	1920	do.
70	219393	LVCP	St. s.	WEST KADER	5,570	3,468	410.5	54.0	27.1	1919	South San Francisco, Calif.
71	218254	LRMW	St. s.	WEST KASSON	5,937	4,525	410.5	54.3	27.2	1919	Long Beach, Calif.
72	218893	LSTK	St. s.	WEST KATAN	5,561	3,487	410.5	54.3	27.2	1919	do.
73	219938	LWJR	St. s.	WEST KEATS	5,661	3,539	410.5	54.3	27.2	1920	do.
74	220316	LWVQ	St. s.	WEST KEBAR	5,620	3,516	410.5	54.3	27.2	1920	do.
75	220317	LWVR	St. s.	WEST KEDRON	5,620	3,516	410.5	54.3	27.2	1920	do.
76	218674	LSGH	St. s.	WEST KEENE	5,600	3,503	410.5	54.3	27.2	1919	do.

Line No.	Service	Crew	Indicated horsepower	Name of owner	Home port	Address of owner
1	Frt.	45	*2,500	United States Shipping Board	Portland, Oreg	514 Spalding Building.
2	Frt.	44	2,800	do	Los Angeles, Calif	Wilmington, Calif.
3	Frt.	46	3,500	do	do	Do.
4	Frt.	50	*2,500	do	Portland, Oreg	514 Spalding Building.
5	Frt.	40	*2,500	do	do	Do.
6	Frt.	41	*2,500	do	Seattle, Wash	841 Railroad Avenue South.
7	Frt.	37	*2,500	do	Portland, Oreg	514 Spalding Building.
8	Frt.	41	2,500	do	Los Angeles, Calif	Wilmington, Calif.
9	Frt.	35	*2,500	do	Portland, Oreg	514 Spalding Building.
10	Frt.	39	*2,500	do	Seattle, Wash	841 Railroad Avenue South.
11	Frt.	50	3,500	do	Los Angeles, Calif	Wilmington, Calif.
12	Frt.	39	*2,500	do	Seattle, Wash	841 Railroad Avenue South.
13	Frt.	45	*2,500	do	do	Do.
14	Frt.	41	*2,500	do	do	Do.
15	Frt.	32	*3,000	do	do	Do.
16	Frt.	82	*2,600	do	do	Do.
17	Frt.	73	2,500	do	Los Angeles, Calif	Wilmington, Calif.
18	Frt.	58	3,500	do	do	Do.
19	Frt.	4	60	Red Star Towing & Transportation Co. (W. Va.).	New York, N. Y	17 Battery Place.
20	Fer.	7	1,400	Central R. R. Co. of New Jersey (N. J.)	do	143 Liberty Street.
21	Frt.	46	*2,500	United States Shipping Board	Seattle, Wash	841 Railroad Avenue South.
22	Frt.	48	*3,300	do	do	Do.
23	Frt.	45	*2,500	do	Los Angeles, Calif	Wilmington, Calif.
24	Frt.	45	*3,500	do	do	Do.
25	Frt.	48	*2,500	do	Seattle, Wash	841 Railroad Avenue South.
26	Frt.	33	*2,500	do	do	Do.
27	Frt.	49	3,500	do	Los Angeles, Calif	Wilmington, Calif.
28	Frt.	44	*2,500	do	Portland, Oreg	514 Spalding Building.
29	Frt.	44	*2,500	do	do	Do.
30	Frt.	42	*2,500	do	do	Do.
31	Frt.	44	*2,500	do	do	Do.
32	Frt.	41	*2,500	do	do	Do.
33	Frt.	41	*2,500	do	do	Do.
34	Frt.	35	*2,500	do	do	Do.
35	Frt.	42	*2,500	do	do	Do.
36	Frt.	46	*2,500	do	do	Do.
37	Frt.	47	*2,500	do	do	Do.
38	Frt.	46	*2,500	do	do	Do.
39	Frt.	39	2,700	do	Seattle, Wash	841 Railroad Avenue South.
40	Frt.	47	2,800	do	do	Do.
41	Frt.	34	2,880	do	do	Do.
42	Frt.	37	2,800	do	do	Do.
43	Frt.	32	2,500	do	do	Do.
44	Frt.	40	2,500	do	do	Do.
45	Frt.	43	2,800	do	do	Do.
46	Frt.	40	3,500	do	Los Angeles, Calif	Wilmington, Calif.
47	Frt.	40	2,500	do	do	Do.
48	Frt.	45	3,500	do	do	Do.
49	Frt.	32	*3,000	do	Seattle, Wash	841 Railroad Avenue South.
50	Frt.	40	3,500	do	Los Angeles, Calif	Wilmington, Calif.
51	Frt.	40	3,500	do	do	Do.
52	Frt.	91	*3,000	do	Seattle, Wash	841 Railroad Avenue South.
53	Frt.	95	*2,500	do	do	Do.
54	Frt.	40	*2,500	do	Portland, Oreg	514 Spalding Building.
55	Frt.	40	*2,440	do	do	Do.
56	Frt.	45	2,800	do	Los Angeles, Calif	Wilmington, Calif.
57	Frt.	44	2,800	do	Seattle, Wash	841 Railroad Avenue South.
58	Frt.	32	2,800	do	New York, N. Y	45 Broadway.
59	Frt.	46	2,500	do	Seattle, Wash	841 Railroad Avenue South.
60	Frt.	43	2,500	do	do	Do.
61	Frt.	46	2,500	do	do	Do.
62	Frt.	32	2,800	do	do	Do.
63	Frt.	48	2,500	do	do	Do.
64	Frt.	46	*2,500	do	Portland, Oreg	514 Spalding Building.
65	Frt.	45	2,500	do	Seattle, Wash	841 Railroad Avenue South.
66	Frt.	47	2,500	do	do	Do.
67	Fer.	2	200	Hearn Oil Co. (Del.)	Wilmington, Del	Third and Commerce Streets.
68	Frt.	49	2,800	United States Shipping Board	Seattle, Wash	841 Railroad Avenue South.
69	Frt.	46	2,500	do	do	Do.
70	Frt.	34	2,800	do	San Francisco, Calif	369 Pine Street.
71	Frt.	45	2,800	do	Los Angeles, Calif	Wilmington, Calif.
72	Frt.	34	2,800	Frank C. Hill	do	825 Merchants National Bank Building.
73	Frt.	55	2,800	United States Shipping Board	do	Wilmington, Calif.
74	Frt.	40	2,800	do	do	Do.
75	Frt.	50	2,800	do	do	Do.
76	Frt.	46	2,800	do	do	Do.

Line No.	Official No.	Signal letters	Rig	Name of vessel	Tonnage		Dimensions			When built	Where built
					Gross	Net	Length	Breadth	Depth		
							Feet	*Feet*	*Feet*		
1	217224	LNST	St. s.	WEST KYSKA	6,096	4,495	409.8	54.2	27.7	1918	Portland, Oreg.
2	216044	LJSP	St. s.	WEST LAKE	5,771	4,101	409.6	54.1	27.1	1918	Seattle, Wash.
3	141005	KFJD	St. s.	[1] Westland (composite)	2,134	1,622	281.0	41.0	20.0	1889	Wyandotte, Mich.
4	215879	LJMP	St. s.	WESTLAND	5,832	4,375	410.0	54.2	27.5	1917	Portland, Oreg.
5	217002	LNDR	St. s.	WEST LASHAWAY	5,515	3,376	409.6	54.2	27.1	1918	Seattle, Wash.
6	216274	LKQR	St. s.	WEST LIANGA	5,673	4,255	409.6	54.2	27.1	1918	do
7	217070	LNHR	St. s.	WEST LOQUASSUCK	5,644	3,463	409.6	54.2	27.1	1918	do
8	217176	LNQF	St. s.	WEST MADAKET	5,654	4,099	409.6	54.2	27.1	1918	do
9	217248	LNVG	St. s.	WEST MAHOMET	5,527	3,423	409.6	54.2	27.1	1918	do
10	220091	LWPN	St. s.	WEST MAHWAH	5,586	3,467	410.3	54.2	27.7	1920	do
11	217861	LQRD	St. s.	WEST MAXIMUS	5,561	4,006	409.6	54.2	27.1	1919	do
12	217152	LNMW	St. s.	WESTMEAD	5,618	4,201	409.5	54.2	27.4	1918	do
13	219320	LTWR	St. s.	WEST MINGO	5,940	3,729	410.0	54.4	27.2	1919	Los Angeles, Calif.
14	217525	LPRS	St. s.	WEST MODUS	5,690	3,510	409.8	54.2	27.7	1919	Portland, Oreg.
15	219443	LVFW	St. s.	WEST MONTOP	5,479	3,423	410.0	54.4	27.2	1919	Los Angeles, Calif.
16	110787		St. s.	[2] WESTMORELAND	199	99	121.6	26.4	11.2	1888	Newburgh, N. Y.
17	218501	LRWT	St. s.	WESTMORELAND	6,207	3,835	395.5	55.0	31.4	1919	Kearny, N. J.
18	216333	LKRM	St. s.	WESTMOUNT	5,649	3,516	409.5	54.2	27.4	1918	Seattle, Wash.
19	217778	LQKR	St. s.	WEST MUNHAM	5,753	3,571	410.0	54.2	27.6	1919	Portland, Oreg.
20	219434	LVFP	St. s.	WEST NERIS	5,588	3,483	410.5	54.3	27.2	1919	Los Angeles, Calif.
21	219522	LVKR	St. s.	WEST NIGER	5,645	3,517	410.5	54.3	27.2	1920	do
22	219658	LVSC	St. s.	WEST NILUS	5,596	3,485	410.5	54.3	27.2	1920	do
23	219937	LWJQ	St. s.	WEST NIVARIA	5,652	3,522	410.5	54.3	27.2	1920	do
24	217936	LQVC	St. s.	WEST NOHNO	6,186	3,848	409.8	54.2	27.7	1919	Portland, Oreg.
25	220024	LWNF	St. s.	WEST NOMENTUM	5,652	3,522	410.5	54.3	27.2	1920	Los Angeles, Calif.
26	220199	LWSB	St. s.	WEST NORRANUS	5,652	3,522	410.5	54.3	27.2	1920	do
27	218292	LRPF	St. s.	WEST NOSSKA	5,563	3,438	410.0	54.2	27.6	1919	Portland, Oreg.
28	220315	LWVP	St. s.	WEST NOTUS	5,652	3,522	410.5	54.3	27.2	1920	Los Angeles, Calif.
29	221120	MCPR	St. s.	WEST O'ROWA	5,376	3,343	410.0	54.4	27.2	1921	do
30	155321		St. s.	[3] Westover	421	303	151.3	28.4	8.8	1898	Tottenville, N. Y.
31	218963	LTBM	St. s.	WEST POCASSET	5,707	3,516	409.8	54.2	27.7	1919	Portland, Oreg.
32	81737		St. s.	WEST POINT	1,328	903	192.4	40.1	16.9	1901	Newburgh, N. Y.
33	215924	LJPB	St. s.	WEST POINT	5,657	3,441	409.5	54.2	27.6	1918	Seattle, Wash.
34	217127	LNKT	St. s.	WESTPOOL	5,724	3,519	409.5	54.2	27.6	1918	do
35	81188	LFGD	St. s.	Westport	211	154	124.0	31.2	9.5	1888	San Francisco, Calif.
36	208731		St. s.	Westport	246	167	125.6	21.2	8.8	1911	Boston, Mass.
37	209877		St. s.	WESTPORT	116	59	88.0	19.0	11.5	1912	Seattle, Wash.
38	216902	LMVF	St. s.	WESTPORT	5,665	3,529	409.5	54.2	27.4	1918	do
39	221603	MDCV	St. s.	WEST PROSPECT	7,460	4,520	430.7	54.3	26.2	1921	Los Angeles, Calif.
40	218010	LRBM	St. s.	WEST QUECHEE	5,711	3,539	410.0	54.2	27.6	1919	Portland, Oreg.
41	218798	LSPC	St. s.	WEST RARITANS	5,703	3,513	409.8	54.2	27.7	1919	do
42	204550		St. s.	West River	190	124	108.8	22.4	6.9	1907	Milford, Del.
43	218964	LTBN	St. s.	WEST SAGINAW	6,187	3,837	409.8	54.2	27.7	1919	Portland, Oreg.
44	203946		St. p.	West Seattle	773	487	145.0	48.7	10.8	1907	Tacoma, Wash.
45	218582	LSCQ	St. s.	WEST SEGOVIA	6,187	3,838	409.8	54.2	27.7	1919	Portland, Oreg.
46	218810	LSPM	St. s.	WEST SELENE	5,940	3,729	410.0	54.4	27.2	1919	Los Angeles, Calif.
47	217932	LQTV	St. s.	WEST SEQUANA	5,613	3,521	410.5	54.3	27.2	1919	do
48	207808		St. s.	WEST SHORE	675	294	157.0	30.0	15.0	1910	Buffalo, N. Y.
49	216158	LKMP	St. s.	WESTSHORE	5,714	3,472	409.8	54.2	27.7	1918	Portland, Oreg.
50	217738	LQJC	St. s.	WEST TACOOK	6,176	3,841	409.8	54.2	27.7	1919	do
51	217737	LQJB	St. s.	WEST TOGUS	5,658	3,493	409.8	54.2	27.7	1919	do
52	217961	LQVS	St. s.	WEST TOTANT	5,628	3,488	410.0	54.2	27.6	1919	do
53	217710	LQGR	St. s.	WEST VACA	5,548	4,151	410.5	54.0	27.0	1919	South San Francisco, Calif.
54	217223	LNSR	St. s.	WEST VIEW	5,769	3,509	409.8	54.2	27.7	1918	Portland, Oreg.
55	217431	LPKD	St. s.	WEST WAUNA	5,735	3,541	409.8	54.2	27.7	1918	do
56	217436	LPKJ	St. s.	WEST WAUNEKE	5,765	3,580	410.0	54.2	27.6	1918	do
57	215948	LJPM	St. s.	WEST WIND	5,708	3,498	410.0	54.2	27.5	1918	do
58	216045	LJSQ	St. s.	WESTWOOD	5,691	4,141	409.5	54.2	27.4	1918	Seattle, Wash.
59	217225	LNSV	St. s.	WEST ZEDA	5,658	3,488	409.8	54.2	27.7	1918	Portland, Oreg.
60	717124	LNKR	St. s.	WEST ZUCKER	5,548	3,400	410.0	54.4	27.2	1918	Los Angeles, Calif.
61	216863	LMSN	St. s.	WEST ZULA	6,000	4,552	410.0	54.4	27.2	1918	do
62	80703		St. s.	Westerly	41	20	66.5	16.7	6.0	1879	Mystic, Conn.
63	209698		St. s.	Westerly	68	36	68.1	18.2	7.2	1912	Tottenville, N. Y.
64	204975	KWMT	St. s.	WESTERN	415	282	134.9	27.1	15.2	1908	Camden, N. J.
65	208579		St. w.	[4] Western	68	68	107.8	26.5	2.8	1911	Cincinnati, Ohio
66	217441	LPKS	St. s.	WESTERN ALLY	5,834	3,618	409.8	54.2	29.2	1918	Seattle, Wash.
67	217182	LNQM	St. s.	WESTERN BELLE	5,698	3,473	409.8	54.2	27.7	1918	Portland, Oreg.
68	216525	LMBR	St. s.	WESTERN CHIEF	5,759	3,505	409.8	54.2	27.7	1918	do
69	216372	LKSJ	St. s.	WESTERN CITY	5,828	3,571	410.0	54.2	27.6	1918	do
70	216826	LMRC	St. s.	WESTERN CROSS	5,754	3,540	409.5	54.2	27.6	1918	Seattle, Wash.
71	218196	LRJV	St. s.	WESTERN GLEN	5,683	3,586	409.8	54.2	29.2	1919	do
72	215908	LJNQ	St. s.	[5] WESTERN HERO	5,611	3,439	409.6	54.1	27.1	1918	do
73	216949	LNBC	St. s.	WESTERN HOPE	5,754	3,540	409.5	54.2	27.6	1918	do
74	216073	LJVC	St. s.	WESTERN KING	5,659	4,203	409.5	54.2	27.6	1918	do

[1] Formerly st. s. Livingstone.

[2] Formerly st. s. {a Robert H. Rathbun. b Shawanese.

[3] Formerly st. s. Ocracoke.

Line No.	Service	Crew	Indicated horsepower	Name of owner	Home port	Address of owner
1	Frt.	41	*2,500	United States Shipping Board	Portland, Oreg.	514 Spalding Building.
2	Frt.	40	*2,500	do	Seattle, Wash.	841 Railroad Avenue South.
3	Frt.	26	1,000	Thompson Transit Corporation (Ohio)	Cleveland, Ohio	Keith Building.
4	Frt.	41	*2,500	United States Shipping Board	Portland, Oreg.	514 Spalding Building.
5	Frt.	44	*2,500	do	Seattle, Wash.	841 Railroad Avenue South.
6	Frt.	38	*3,000	do	do	Do.
7	Frt.	33	*2,500	do	do	Do.
8	Frt.	88	*2,500	do	do	Do.
9	Frt.	43	*2,500	do	do	Do.
10	Frt.	45	2,800	do	do	Do.
11	Frt.	31	*2,500	do	do	Do.
12	Frt.	46	2,500	do	do	Do.
13	Frt.	40	3,500	do	Los Angeles, Calif.	Wilmington, Calif.
14	Frt.	46	*2,500	do	Portland, Oreg.	514 Spalding Building.
15	Frt.	33	3,500	do	Los Angeles, Calif.	Wilmington, Calif.
16	Frt.	12	510	Bee Line Transportation Co. (Del.)	Perth Amboy, N. J.	Box 282.
17	Frt.	35	*2,800	United States Shipping Board	Newark, N. J.	Kearny, N. J.
18	Frt.	46	3,000	do	Seattle, Wash.	841 Railroad Avenue South.
19	Frt.	41	*2,500	do	Portland, Oreg.	514 Spalding Building.
20	Frt.	30	2,800	do	Los Angeles, Calif.	Wilmington, Calif.
21	Frt.	30	2,800	do	do	Do.
22	Frt.	39	2,800	do	do	Do.
23	Frt.	40	2,800	do	do	Do.
24	Frt.	42	*2,500	do	Portland, Oreg.	514 Spalding Building.
25	Frt.	40	2,800	do	Los Angeles, Calif.	Wilmington, Calif.
26	Frt.	44	2,800	do	do	Do.
27	Frt.	44	*2,500	do	Portland, Oreg.	514 Spalding Building.
28	Frt.	40	2,800	do	Los Angeles, Calif.	Wilmington, Calif.
29	Frt.	45	3,500	do	do	Do.
30	Pas.	17	250	Buxton Line (Va.)	Norfolk, Va.	Pier 2, Clyde Line, Water Street.
31	Frt.	44	*2,500	United States Shipping Board	Portland, Oreg.	514 Spalding Building.
32	For.	8	1,500	New York Central R. R. Co. (N. Y.)	New York, N. Y.	466 Lexington Avenue.
33	Frt.	54	*2,700	United States Shipping Board	Seattle, Wash.	841 Railroad Avenue South.
34	Frt.	45	3,000	do	do	Do.
35	Frt.	17	150	Hobbs, Wall & Co.	San Francisco, Calif.	1 Drumm Street.
36	Pas.	9	450	Eastern Steamship Lines (Me.)	Portsmouth, N. H.	Eliot, Me.
37	Whl.	11	370	American Pacific Whaling Co. (Wash.)	Seattle, Wash.	L. C. Smith Building.
38	Frt.	46	2,500	United States Shipping Board	do	841 Railroad Avenue South.
39	Frt.	58	3,500	do	Los Angeles, Calif.	Wilmington, Calif.
40	Frt.	42	*2,500	do	Portland, Oreg.	514 Spalding Building.
41	Frt.	44	*2,500	do	do	Do.
42	Pas.	7	250	George W. Bush & Sons Co. (Del.)	Wilmington, Del.	
43	Frt.	43	*2,600	United States Shipping Board	Portland, Oreg.	514 Spalding Building.
44	Fer.	6	450	County of King	Seattle, Wash.	Courthouse.
45	Frt.	46	*2,500	United States Shipping Board	Portland, Oreg.	514 Spalding Building.
46	Frt.	32	3,500	do	Los Angeles, Calif.	Wilmington, Calif.
47	Frt.	50	2,800	do	do	Do.
48	Frt.	14	800	Ashtabula S. S. Co. (Ohio)	Cleveland, Ohio	Ashtabula Harbor, Ohio.
49	Frt.	38	*2,500	United States Shipping Board	Portland, Oreg.	514 Spalding Building.
50	Frt.	43	*2,500	do	do	Do.
51	Frt.	41	*2,500	do	do	Do.
52	Frt.	42	*2,500	do	do	Do.
53	Frt.	42	*2,500	do	San Francisco, Calif.	369 Pine Street.
54	Frt.	55	*2,500	do	Portland, Oreg.	514 Spalding Building.
55	Frt.	48	*2,500	do	do	Do.
56	Frt.	48	*2,500	do	do	Do.
57	Frt.	38	*2,500	do	do	Do.
58	Frt.	44	*2,500	do	Seattle, Wash.	841 Railroad Avenue South.
59	Frt.	42	*2,500	do	Portland, Oreg.	514 Spalding Building.
60	Frt.	81	*3,300	do	Los Angeles, Calif.	Wilmington, Calif.
61	Frt.	45	*3,300	do	do	Do.
62	Tow.	5	125	Joseph H. Hunt	Albany, N. Y.	Waterford, N. Y.
63	Frt.	4	160	Westerly Towing Co. (R. I.)	Providence, R. I.	Westerly, R. I.
64	Frt.	11	1,000	New York, Ontario & Western Ry. Co. (N. Y.).	New York, N. Y.	Weehawken, N. J.
65	Tow.	4	180	Western Rivers Co. (W. Va.)	Pittsburgh, Pa.	Point Pleasant, W. Va.
66	Frt.	60	2,500	United States Shipping Board	Seattle, Wash.	841 Railroad Avenue South.
67	Frt.	76	*2,650	do	Portland, Oreg.	514 Spalding Building.
68	Frt.	51	*2,500	do	do	Do.
69	Frt.	47	*2,500	do	do	Do.
70	Frt.	52	*2,500	do	Seattle, Wash.	841 Railroad Avenue South.
71	Frt.	54	2,500	do	do	Do.
72	Frt.	53	*2,500	do	do	Do.
73	Frt.	54	*3,000	do	do	Do.
74	Frt.	40	*3,000	do	do	Do.

* Formerly st. w. {a J. R. Ware. b M. T. Epling.

* Formerly st. s. Seattle.

Line No.	Official No.	Signal letters	Rig	Name of vessel	Tonnage		Dimensions			When built	Where built
					Gross	Net	Length	Breadth	Depth		
							Feet	*Feet*	*Feet*		
1	217840	LQPG	St. s.	WESTERN KNIGHT	5,779	3,578	409.8	54.2	29.2	1919	Seattle, Wash.
2	216631	LMGJ	St. s.	WESTERN LIGHT	5,759	3,504	409.8	54.2	27.7	1918	Portland, Oreg.
3	216754	LMKT	St. s.	WESTERN MAID	5,760	3,503	409.8	54.2	27.7	1918	do
4	216446	LKVN	St. s.	WESTERN OCEAN	5,760	3,504	409.8	54.2	27.7	1918	do
5	216976	LNBV	St. s.	WESTERN PLAINS	5,688	3,467	409.8	54.2	27.7	1918	do
6	216787	LMPB	St. s.	WESTERN PRIDE	5,688	3,467	409.8	54.2	27.7	1918	do
7	216224	LKPN	St. s.	WESTERN QUEEN	5,853	4,434	409.6	54.2	27.1	1918	Seattle, Wash.
8	217032	LNGC	St. s.	WESTERN SCOUT	5,760	3,503	409.8	54.2	27.7	1918	Portland, Oreg.
9	216465	LKWC	St. s.	WESTERN SEA	5,813	4,317	409.5	54.2	27.6	1918	Seattle, Wash.
10	216627	LMGF	St. s.	WESTERN SPIRIT	5,760	3,504	409.8	54.2	27.1	1918	Portland, Oreg.
11	216785	LMPC	St. s.	WESTERN STAR	5,700	3,503	409.5	54.2	27.6	1918	Seattle, Wash.
12	81811		St. p.	WESTERN STATES	3,077	1,566	350.0	44.0	19.9	1902	Wyandotte, Mich.
13	81249		St. s.	WESTERN UNION	189	129	96.0	25.0	9.1	1889	Camden, N. J.
14	216373	LK8M	St. s.	WESTERN WAVE	5,832	3,556	409.8	54.2	27.7	1918	Portland, Oreg.
15	222063	MDNJ	St. s.	WESTERN WORLD	13,712	8,054	517.0	72.2	27.8	1922	Sparrows Point, Md.
16	215951	LJPN	St. s.	WESTERNER	5,663	3,435	409.6	54.2	27.5	1918	Seattle, Wash.
17	215990	LJQW	St. s.	WESTWARD HO	5,648	3,501	410.0	54.2	27.6	1918	Portland, Oreg.
18	127547	LMPV	St. s.	[1] WESTON M. CARROLL	1,069	871	200.0	38.0	11.6	1901	Port Huron, Mich.
19	218849	LSQN	St. s.	WHEATLAND MONTANA	7,001	5,451	410.1	54.2	27.1	1919	Seattle, Wash.
20	217232	LNTH	St. s.	WHEATON	6,867	4,331	415.0	53.7	28.3	1918	Sparrows Point, Md.
21	219861	LWGN	St. s.	WHEELING MOLD	3,282	1,995	324.0	46.2	25.0	1920	Newark, N. J.
22	223051		St. s.	Whidby	209	142	114.2	30.6	9.3	1923	Dockton, Wash.
23	219696	LVTH	St. s.	Whistler	188	127	94.2	24.6	13.0	1920	Camden, N. J.
24	81299		St. p.	WHITEHALL	1,088	811	196.0	37.4	14.1	1890	Newburgh, N. Y.
25	219973		St. s.	Whitehall	82	55	73.5	19.0	9.8	1920	Whitehall, N. Y.
26	3436		St. s.	[2] Whitehaven	22	15	44.8	12.8	6.8	1889	Tonawanda, N. Y.
27	214537	LQKW	St. s.	WHITE CAP	303	97	135.0	22.8	13.4	1916	Manitowoc, Wis.
28	202409		St. w.	White Seal	193	116	96.8	20.3	5.3	1905	Fairbanks, Alaska
29	212829		St. w.	White Spot	79	79	112.7	26.0	2.9	1914	Paducah, Ky.
30	25267		St. s.	[3] Whitney	41	20	55.5	15.4	5.7	1888	Kennebunkport, Me.
31	215494	LHRS	St. s.	[4] Whitney Olson	1,558	880	224.6	44.0	17.4	1917	Wilmington, Calif.
32	207097		St. s.	Whiz	9	6	49.0	8.0	3.0	1909	Berwick, La.
33	220961	MCHD	St. s.	WICHITA	6,171	3,797	395.5	55.0	31.4	1920	New Orleans, La.
34	81692		St. s.	Wicomic	136	70	113.5	19.7	10.1	1900	Pocomoke City, Md.
35	219380	LVCQ	St. s.	WIDGEON	414	205	139.4	25.2	14.2	1919	Savannah, Ga.
36	209911		St. s.	[5] Wilbert A. Edwards	301	164	143.4	24.0	11.6	1912	Solomons, Md.
37	200067		St. s.	WILBERT L. SMITH	4,319	3,039	380.0	50.0	28.0	1903	Lorain, Ohio
38	81606		St. w.	Wilbur Crimmin	124	59	80.0	19.4	3.7	1898	Coupeville, Wash.
39	208345		St. s.	WILDWOOD	809	550	152.9	36.7	13.0	1911	Port Richmond, N. Y.
40	219356	LVCD	St. s.	WILDWOOD	5,590	3,453	390.0	54.2	27.8	1919	Hog Island, Pa.
41	202280		St. s.	Wildwood	22	15	66.0	14.5	4.7	1905	Greenport, N. Y.
42	219444	LVGB	St. s.	WILD GOOSE	414	209	139.4	25.2	14.2	1919	Savannah, Ga.
43	206997	LBHF	St. s.	WILHELMINA	6,725	4,212	426.1	54.1	33.5	1909	Newport News, Va.
44	201355		St. s.	WILKES-BARRE	1,197	814	191.4	44.0	15.8	1904	Wilmington, Del.
45	223596		St. s.	[6] Wilkes-Barre	77	49	105.7	15.1	8.1	1917	Norfolk, Va.
46	209117	LCDV	St. s.	Willamette	903	555	194.7	40.0	15.2	1911	Fairhaven, Calif.
47	214976	LHBC	St. s.	[7] Willapa	1,185	604	213.7	42.0	16.6	1917	North Bend, Oreg.
48	81420		St. s.	Willard	35	17	60.8	14.4	6.3	1892	Portsmouth, Va.
49	208146		St. s.	WILLARD L.	46	32	61.0	16.1	8.0	1910	Cleveland, Ohio
50	208382		St. p.	[8] WILLARD V. KING	1,103	1,103	308.0	53.8	7.6	1910	Dubuque, Iowa
51	208634		St. s.	Will and Frank	25	17	57.0	15.8	5.9	1911	Erie, Pa.
52	81758		St. w.	Will H. Isom	983	619	183.8	36.5	5.6	1901	Ballard, Wash.
53	81396		St. s.	[9] Willet	74	37	70.0	19.3	8.7	1892	Tottenville, N. Y.
54	220828	MBWG	St. s.	[10] WILLET	715	330	181.6	35.5	16.3	1920	Philadelphia, Pa.
55	218731	LSJW	St. s.	[11] WILLFARO	4,810	3,036	386.8	52.2	27.4	1919	Arlington, Staten Island, N. Y.
56	219714	LVTS	St. s.	[12] WILLHILO	5,816	3,567	434.3	57.7	27.2	1920	Chester, Pa.
57	205209		St. s.	William M.	123	95	100.0	22.0	5.4	1908	Wilmington, N. C.
58	216325		St. s.	William, jr.	30	21	47.4	14.2	5.5	1916	Manitowoc, Wis.
59	206270	LBCR	St. s.	William Blundon	240	129	127.4	22.8	10.4	1909	Solomons, Md.
60	150958		St. s.	[13] Wm. Bowman	44	30	72.0	17.4	7.5	1902	Albany, N. Y.
61	220362	MBCQ	St. s.	[14] WILLIAM CAMPION	5,766	3,573	384.4	51.2	25.4	1920	Okayama, Japan
62	81328		St. s.	William Conners	15	10	41.4	11.1	4.1	1891	Brewer, Me.
63	80636		St. s.	*William Cramp*	56	28	69.0	17.5	7.5	1877	Philadelphia, Pa.
64	81800		St. w.	Wm. Drews	55	55	84.0	21.5	3.8	1901	Morgan City, La.
65	81702		St. s.	WILLIAM EDENBORN	5,910	4,531	478.0	52.0	30.0	1900	Bay City, Mich.
66	212220		St. w.	WM. EDENBORN	267	267	143.0	33.1	6.5	1913	Pittsburgh, Pa.
67	223539		St. w.	William Eichel	147	116	112.0	24.0	4.0	1924	Evansville, Ind.
68	81771		St. s.	William Engel	47	32	63.1	17.5	7.2	1901	Manitowoc, Wis.
69	215348	LHMV	St. s.	WILLIAM GREEN	6,353	3,925	430.0	58.2	33.3	1917	Philadelphia, Pa.
70	81480		St. c.	William Hengerer	125	90	91.0	17.6	9.6	1894	Phoenix, N. Y.
71	215654	LJBC	St. s.	WILLIAM ISOM	3,321	2,032	292.3	47.2	26.9	1917	Baltimore, Md.

[1] Formerly st. s. {a Charles S. Neff. b Serptentine.
[2] Formerly st. s. Ben Harrison.
[3] Formerly st. s. Undine.
[4] Formerly st. s. Edna Christenson.
[5] Formerly {a st. s. Wilbert A. Edwards. b U. S. S. Wilbert A. Edwards.
[6] Formerly st. s. U. S. Navy S. C. No. 131.

Line No.	Service	Crew	Indicated horsepower	Name of owner	Home port	Address of owner
1	Frt.	59	3,500	United States Shipping Board	Seattle, Wash	841 Railroad Avenue South.
2	Frt.	52	[8] 2,500	do	Portland, Oreg	514 Spalding Building.
3	Frt.	53	[8] 2,500	do	do	Do.
4	Frt.	51	[8] 2,500	do	do	Do.
5	Frt.	48	[8] 2,500	do	do	Do.
6	Frt.	49	[8] 2,500	do	do	Do.
7	Frt.	51	[8] 2,500	do	Seattle, Wash	841 Railroad Avenue South.
8	Frt.	51	[8] 2,500	do	Portland, Oreg	514 Spalding Building.
9	Frt.	30	[8] 2,500	do	Seattle, Wash	841 Railroad Avenue South.
10	Frt.	50	[8] 2,500	do	Portland, Oreg	514 Spalding Building.
11	Frt.	40	[8] 3,000	do	Seattle, Wash	841 Railroad Avenue South.
12	Pas.	136	4,200	Detroit & Cleveland Navigation Co. (Mich.)	Detroit, Mich	Foot Third Street.
13	Cbl.	7	500	Western Union Telegraph Co. (N. Y.)	New York, N. Y	195 Broadway.
14	Frt.	41	[9] 2,500	United States Shipping Board	Portland, Oreg	514 Spalding Building.
15	Pas.	200	[9] 12,000	do	Baltimore, Md	22 Light Street.
16	Frt.	49	[9] 2,500	do	Seattle, Wash	841 Railroad Avenue South.
17	Frt.	41	[9] 2,500	do	Portland, Oreg	514 Spalding Building.
18	Frt.	14	600	Niagara Sand Corporation (N. Y.)	Buffalo, N. Y	White Building.
19	Frt.	47	2,800	United States Shipping Board	Seattle, Wash	841 Railroad Avenue South.
20	Ref.	69	4,000	do	Baltimore, Md	22 Light Street.
21	Frt.	30	[8] 1,500	do	Newark, N. J	Kearny, N. J.
22	Pas.	9	450	Whidby Island Transportation Co. (Wash.)	Seattle, Wash	Pier 3.
23	Tow.	10	450	United States Shipping Board	Philadelphia, Pa	Bourse Building.
24	Fer.	8	540	City of New York	New York, N. Y	Municipal Building.
25	Tow.	5	250	Lake Champlain Transportation Co. (N. Y.)	Albany, N. Y	Whiteball, N. Y.
26	Fer.	1	80	Lewis I. Latimore	Buffalo, N. Y	Port Byron, N. Y.
27	Fsh.	12	600	Bay State Fishing Co. (Me.)	Boston, Mass	New Fish Pier.
28	Pas.	16	20	American Yukon Navigation Co. (W. Va.)	Eagle, Alaska	Tillsons Wharf.
29	Tow.	12	530	National Petroleum Corporation (Del.)	New Orleans, La	212 Hennen Building.
30	Frt.	4	60	Bay State Dredging & Contracting Co. (Mass.).	Boston, Mass	East Boston, Mass.
31	Frt.	24	1,150	Oliver J. Olson & Co. (Calif.)	San Francisco, Calif	1 Drumm Street.
32	Tow.	2	60	Jeanerette Lumber & Shingle Co. (La.)	Morgan City, La	Jeanerette, La.
33	Frt.	49	[8] 2,800	United States Shipping Board	New Orleans, La	Carondelet Building.
34	Fsh	27	275	Morris Fisher Co. (Va.)	Reedville, Va	
35	Fsh.	21	500	Deep Sea Fisheries (Me.)	Rockland, Me	Tillsons Wharf.
36	Fsh.	29	500	Edwards Co. (Va.)	Reedville, Va	
37	Pas.	21	1,500	Great Lakes Steamship Co. (Del.)	Oswego, N. Y	Syracuse, N. Y.
38	Frt.	18	125	Waechter Bros. Co. (Wash.)	Seward, Alaska	Fairbanks, Alaska.
39	Fer.	7	650	Philadelphia & Camden Ferry Co. (N. J.)	Philadelphia, Pa	Broad Street Station.
40	Frt.	43	[8] 2,500	United States Shipping Board	do	Bourse Building.
41	Pas.	3	125	Richard L. McAvoy	New York, N. Y	1726 East Ninety-third Street.
42	Fsh.	21	550	Deep Sea Fisheries (Me.)	Rockland, Me	Tillsons Wharf.
43	Pas.	100	6,000	Matson Navigation Co. (Calif.)	San Francisco, Calif	12 Market Street.
44	Fer.	7	1,400	Central R. R. Co. of New Jersey (N. J.)	New York, N. Y	143 Liberty Street.
45	Fsh.	5	300	Charles Ciancola	New Haven, Conn	371 Blatchley Avenue.
46	Pas.	29	700	Charles R. McCormick S. S. Co. (Calif.)	San Francisco, Calif	1 Drumm Street.
47	Frt.	24	800	Hart-Wood Lumber Co. (Calif.)	do	Do.
48	Tow.	4	65	Norfolk Lighterage Co. (Va.)	Norfolk, Va	
49	Fsh.	3	55	Case Fish Co. (Ohio)	Cleveland, Ohio	1204 West Eleventh Street.
50	Pas.	750	750	New Orleans, Texas & Mexico R. R. Co. (La.)	St. Louis, Mo	
51	Fsh.	4	65	Charles Helwig	Buffalo, N. Y	Dunkirk, N. Y.
52	Pas.	36	880	American Yukon Navigation Co. (W. Va.)	Juneau, Alaska	St. Michael, Alaska.
53	Tow.	4	200	Arthur W. Knight	New York, N. Y	8 South Street.
54	Msc.	20	1,400	United States Shipping Board	Philadelphia, Pa	Bourse Building.
55	Frt.	35	3,260	Williams S. S. Co. (Del.)	Wilmington, Del	Du Pont Building.
56	Frt.	48	2,800	do	do	Do.
57	Frt.	4	40	Hilton Lumber Co	Wilmington, N. C	
58	Fsh.	5	36	William H. Muntinga	Milwaukee, Wis	Racine, Wis.
59	Fsh.	27	500	Seaboard Oil & Guano Co. (Va.)	Reedville, Va	Mila, Va.
60	Tow.	3	150	George F. Finnegan	New York, N. Y	Coney Island, N. Y.
61	Frt.	33	3,000	Garland S. S. Corporation (N. Y.)	do	25 Broadway.
62	Frt.	2	60	Don A. Sargent	Bangor, Me	Brewer, Me.
63	Tow.	4	250	American Dredging Co. (Pa.)	Philadelphia, Pa	308 Chestnut Street.
64	Tow.	4	135	Brownell-Drews Lumber Co. (La.)	Morgan City, La	
65	Frt.	25	1,800	Pittsburgh S. S. Co. (W. Va.)	Duluth, Minn	Wolvin Building.
66	Tow.	18	1,400	Angola Transfer Co. (La.)	Baton Rouge, La	Naples, La.
67	Tow.	14	175	Evansville Sand & Gravel Co. (Ind.)	Evansville, Ind	Golconda, Ill.
68	Msc.	6	200	W. J. Barnett	Milwaukee, Wis	Kenosha, Wis.
69	Tnk.	40	2,800	Pan-American Petroleum & Transport Co. (Del.).	Los Angeles, Calif	Security Building.
70	Frt.	4	75	Hattie E. Kill	Buffalo, N. Y	137 Erie Street.
71	Tnk.	32	[9] 1,300	Cuba Distilling Co. (W. Va.)	Baltimore, Md	Curtis Bay, Md.

[7] Formerly st. s. Florence Olson.
[8] Formerly st. p. B. F. Yoakum.
[9] Formerly st. s. White Rose.
[10] Formerly st. s. U. S. Navy Willet.
[11] Formerly st. s. Richmond Boro.
[12] Formerly st. s. Conshohocken.
[13] Formerly st. s. Paul Le Roux.
[14] Formerly st. s. Eastern Exporter.

Line No.	Official No.	Signal letters	Rig	Name of vessel	Tonnage		Dimensions			When built	Where built
					Gross	Net	Length	Breadth	Depth		
							Feet	*Feet*	*Feet*		
1	205186		St. s.	WILLIAM LIVINGSTONE ✚	6,634	4,927	532.0	58.3	32.0	1908	Ecorse, Mich.
2	207697		St. w.	[1] WM. NORMAN	42	42	60.0	14.0	4.0	1910	New Orleans, La.
3	81804		St. s.	WILLIAM NOTTINGHAM	4,234	3,070	376.5	50.0	29.0	1902	Buffalo, N. Y.
4	212235		St. p.	[2] WILLIAM PENN ⊙	467	200	179.6	32.0	8.6	1914	Wilmington, Del.
5	218466	LRWB	St. s.	[3] WILLIAM PERKINS ✚⊙	5,613	3,463	409.8	54.2	29.2	1919	Seattle, Wash.
6	221675	MDGF	St. s.	WM. ROCKEFELLER ✚◬	14,054	8,790	554.9	75.3	43.0	1921	Newport News, Va.
7	224523		St. w.	WM. RUPRECHT	66	66	87.5	24.1	3.8	1925	Grafton, Ill.
8	80745		St. s.	William Sprague	48	24	68.4	16.2	7.5	1880	Boston, Mass.
9	219663		St. w.	WILLIAM WHIGHAM	364	290	147.5	33.4	5.2	1919	Ambridge, Pa.
10	75094		St. s.	[4] William Stewart	27	13	52.5	13.2	6.1	1869	Chester, Pa.
11	215708		St. s.	WILLIAM A. AMBERG ✚	7,031	5,641	525.0	58.0	31.0	1917	Lorain, Ohio
12	116190		St. s.	[5] William A. Carroll	61	30	71.2	18.5	8.5	1888	Tottenville, N. Y.
13	206655		St. s.	WILLIAM A. FIELD	80	54	71.0	20.0	12.5	1909	Cleveland, Ohio
14	76883		St. s.	[6] William A. Hazzard	372	267	154.8	29.8	11.8	1890	Sheboygan, Wis.
15	207468		St. s.	William A. Jamison	229	116	98.0	27.5	13.5	1910	Noank, Conn.
16	205880		St. s.	WILLIAM A. MCGONAGLE	275	183	110.0	28.0	15.0	1908	Lorain, Ohio
17	214234		St. s.	WILLIAM A. MCGONAGLE	7,811	6,006	580.0	60.0	27.9	1916	Ecorse, Mich.
18	214583	LGNH	St. s.	WILLIAM A. MCKENNEY ✚⊙	5,855	3,654	395.0	55.1	31.0	1916	Newport News, Va.
19	202305		St. s.	WILLIAM A. PAINE ⊙	5,798	4,435	480.0	52.0	30.0	1905	Cleveland, Ohio
20	121187		St. s.	[7] WILLIAM A. REISS ✚⊙	4,498	3,472	437.5	50.2	24.5	1901	Lorain, Ohio
21	80352		St. s.	Wm. A. Wells	78	48	76.5	17.0	8.2	1873	Bristol, Me.
22	220054	LWNV	St. s.	WILLIAM A. WHITNEY ✚	145	47	100.0	24.1	11.2	1920	Superior, Wis.
23	204121		St. s.	WILLIAM B. DAVOCK	4,220	2,671	420.0	52.0	23.0	1907	St. Clair, Mich.
24	207981		St. s.	WILLIAM B. DICKSON	7,568	5,712	580.0	58.2	33.2	1910	Ecorse, Mich.
25	218702		St. s.	William B. Miller	17	12	40.7	14.8	6.5	1919	Everett, Mass.
26	209859		St. s.	William B. Murray	390	172	151.6	24.1	13.0	1912	Rockland, Me.
27	207252		St. s.	WILLIAM B. SCHILLER	7,521	5,819	580.0	58.0	32.0	1909	Lorain, Ohio
28	208396		St. s.	WILLIAM C. AGNEW ⊙	6,533	4,985	532.0	58.0	31.0	1911	....do....
29	202200		St. s.	Wm. D. Ames	30	21	61.3	15.0	6.0	1905	....do....
30	224662	MFSC	St. s.	WILLIAM C. ATWATER ✚⊙	7,768	6,281	589.2	60.0	27.7	1925	River Rouge, Mich.
31	212197		St. s.	WILLIAM D. CRAWFORD ✚	6,385	4,899	504.0	54.0	30.0	1914	Lorain, Ohio
32	213036		St. s.	WM. D. KROPP	33	22	51.0	15.1	6.1	1915	Buffalo, N. Y.
33	81166		St. s.	Wm. E. Cleary	140	110	96.0	17.5	9.0	1887	Lockport, N. Y.
34	201197		St. s.	WM. E. CLEARY	90	61	75.6	19.5	11.0	1904	Newburgh, N. Y.
35	202296		St. s.	WILLIAM E. COREY	6,363	5,045	557.8	56.0	26.5	1905	Chicago, Ill.
36	81437		St. s.	*William E. Doron*	171	142	79.4	23.0	8.6	1893	Philadelphia, Pa.
37	81807		St. s.	WM. F. FITCH ⊙	3,629	2,632	346.0	48.0	28.0	1902	Wyandotte, Mich.
38	208373	LBTD	St. s.	WM. F. HERRIN ◬	4,938	3,143	378.0	52.1	29.5	1911	Newport News, Va.
39	81493	KMCW	St. s.	WM. F. MCCAULEY	149	74	90.0	21.0	11.2	1894	Camden, N. J.
40	207481		St. s.	[8] William F. Meseck	164	111	87.5	25.8	11.0	1910	Tottenville, N. Y.
41	81845		St. s.	Wm. F. Pletz	29	17	52.6	14.0	3.4	1902	Vermillion, Ohio
42	117248		St. s.	[9] WILLIAM F. RAPPRICH	4,539	3,503	416.0	50.0	24.0	1903	West Bay City, Mich.
43	205017		St. s.	[10] WILLIAM F. STIFEL ✚	4,871	3,705	420.0	52.0	24.0	1908	St. Clair, Mich.
44	222325		St. w.	WILLIAM G. CLYDE	364	290	147.5	33.4	5.2	1922	Ambridge, Pa.
45	150368		St. s.	[11] Wm. G. Fox	32	20	61.5	15.2	6.8	1886	Grand Haven, Mich.
46	218690	LSGW	St. s.	[12] Wm. G. Howard	475	218	139.6	30.3	15.7	1919	Savannah, Ga.
47	224850		St. s.	WILLIAM G. MATHER ✚⊙	8,662	6,810	601.0	62.0	27.7	1925	River Rouge, Mich.
48	63046		St. s.	William G. Perry	610	491	162.0	36.0	13.2	1901	West Bay City, Mich.
49	213684	LGQF	St. s.	WM. G. WARDEN ⊙	9,114	5,686	500.0	68.2	27.0	1917	Newport News, Va.
50	81723		St. s.	Wm. G. Williams	30	20	50.1	15.4	6.5	1900	East Boston, Mass.
51	81744		St. s.	Wm. H. Baldwin	38	26	54.0	16.8	6.8	1901	New Baltimore, N. Y.
52	80445		St. s.	William H. Beard	28	14	54.0	14.7	6.2	1874	Brooklyn, N. Y.
53	80970		St. s.	William H. Clark	69	34	74.1	18.0	8.0	1883	Boston, Mass.
54	220811	MBVL	St. s.	WILLIAM H. DOHENY ✚⊙	6,994	4,294	435.0	56.2	33.6	1920	San Francisco, Calif.
55	212354		St. s.	WILLIAM H. DONNER ✚	6,311	4,843	504.0	54.0	30.0	1914	Ashtabula, Ohio
56	81358		St. s.	Wm. H. Gallison	58	29	68.9	18.2	8.4	1892	Boston, Mass.
57	81846		St. s.	WM. H. KINCH	58	39	68.0	17.0	9.0	1902	Ferrysburg, Mich.
58	81628	KNRF	St. s.	William H. Moody	259	176	115.0	27.5	9.2	1898	Essex, Mass.
59	205076		St. s.	WILLIAM H. TRUESDALE	5,057	3,764	432.0	52.0	28.0	1908	Lorain, Ohio
60	222986		St. s.	WILLIAM H. WARNER ✚	7,964	6,277	586.3	60.2	28.0	1923	....do....
61	219543	LVMG	St. s.	[13] WILLIAM H. WEBB ✚	5,980	3,713	400.7	54.2	30.4	1920	Chester, Pa.
62	81749		St. s.	Wm. H. Wickham	33	22	58.2	13.9	5.5	1883	Brooklyn, N. Y.
63	205180		St. s.	WILLIAM H. WOLF ✚	6,281	4,767	504.0	54.0	30.0	1908	Lorain, Ohio
64	81757		St. s.	William H. Yerkes, jr.	59	40	73.0	18.0	8.4	1901	Solomons, Md.
65	81693		St. s.	Wm. J. Bradley	99	67	84.0	19.5	9.5	1900	Camden, N. J.
66	150185		St. s.	[14] William J. Brennan	33	17	54.6	15.6	6.0	1879	....do....
67	205835		St. s.	Wm. J. Conway	65	44	58.7	19.5	8.5	1908	Tottenville, N. Y.

[1] Formerly st. w. Hustler.
[2] Formerly st. p. Mandeville.
[3] Formerly st. s. West Islay.
[4] Formerly st. s. John Taxis.
[5] Formerly st. s. Sterling.
[6] Formerly st. s. John Schroeder.
[7] Formerly st. s. Frank H. Peavey.
[8] Formerly st. s. Henry N. Du Bois.

Line No.	Service	Crew	Indicated horsepower	Name of owner	Home port	Address of owner
1	Frt.	31	1,800	Columbia S. S. Co. (Ohio)	Cleveland, Ohio	1202-1204 Hanna Building.
2	Tow.	4	50	M. E. Norman Co. (La.)	Morgan City, La	
3	Frt.	22	1,200	Great Lakes S. S. Co. (Del.)	Oswego, N. Y	Syracuse, N. Y.
4	Pas.	20	650	Delaware Beach Corporation (Del.)	Philadelphia, Pa	905-907 Lafayette Building.
5	Frt.	49	2,500	Garland S. S. Corporation (N. Y.)	New York, N. Y	25 Broadway.
6	Tnk.	40	3,800	Standard Oil Co. (N. J.)	do	26 Broadway.
7	Pas.	5	240	Farmer's & Merchants Transportation Co. (Mo.).	St. Louis, Mo	8011 South Broadway.
8	Tow.	5	200	Rendle-Kenney Dredging & Contracting Co. (Mass.).	Boston, Mass	209 Condor Street.
9	Tow.	16	750	Carnegie Steel Co. (N. J.)	Pittsburgh, Pa	Carnegie Building.
10	Tow.	3	125	Hampton Towing Corporation (Va.)	Newport News, Va	Hampton, Va.
11	Frt.	32	1,800	Producers S. S. Co. (Ohio)	Cleveland, Ohio	Fairport, Ohio.
12	Tow.	4	200	Carroll Towing Co. (N. Y.)	New York, N. Y	Pier 5, Bush Docks.
13	Tow.	5	1,000	Great Lakes Towing Co. (N. J.)	Duluth, Minn	N. P. Dock.
14	Frt.	12	793	Winkworth Fuel & Supply Co. (Mich.)	Detroit, Mich	8829 West Jefferson Avenue.
15	Tow.	7	1,000	Christina Arbuckle	New York, N. Y	Old Slip and Water Street.
16	Frt.	15	800	Duluth, Missabe & Northern Ry. Co. (Minn.).	Duluth, Minn	5713 Olney Street.
17	Frt.	29	2,000	Pittsburgh S. S. Co. (W. Va.)	do	Wolvin Building.
18	Frt.	49	2,200	Mystic S. S. Co	Boston, Mass	111 Devonshire Street.
19	Frt.	27	1,500	Pioneer S. S. Co. (Ohio)	Cleveland, Ohio	1508 Rockefeller Building.
20	Frt.	32	1,700	Reiss S. S. Co. (Del.)	Duluth, Minn	2106 Hammond Avenue.
21	Fsh.	28	231	Seaconnet River Fishing Co. (R. I.)	Newport, R. I	Tiverton, R. I.
22	Tow.	9	450	Whitney Brothers Co. (Wis.)	Duluth, Minn	Superior, Wis.
23	Frt.	23	1,400	Interlake S. S. Co. (Ohio)	Cleveland, Ohio	Western Reserve Building.
24	Frt.	25	1,800	Pittsburgh S. S. Co. (W. Va.)	Duluth, Minn	Wolvin Building.
25	Tow.	3	85	William L. Miller Co. (Mass.)	Boston, Mass	171 Alford Street.
26	Fsh.	32	700	Fisheries Products Co. (N. C.)	Wilmington, N. C	
27	Frt.	25	1,880	Pittsburgh S. S. Co. (W. Va.)	Duluth, Minn	Wolvin Building.
28	Frt.	27	1,760	American S. S. Co. (N. Y.)	Buffalo, N. Y	Prudential Building.
29	Fsh.	6	60	Lake Erie Fish Co. (Pa.)	Erie, Pa	23 North Park Row.
30	Frt.	30	2,050	Wilson Transit Co. (Ohio)	Cleveland, Ohio	948 Rockefeller Building.
31	Frt.	25	1,800	Virginia S. S. Co (Ohio)	do	Fairport, Ohio.
32	Tow.	2	75	Charles Fix	Buffalo, N. Y	1826 Niagara Street.
33	Frt.	5	120	Edward H. Huntley	New York, N. Y	531 Sixty-eighth Street.
34	Tow.	9	240	Cornell Steamboat Co. (N. Y.)	Albany, N. Y	Kingston, N. Y.
35	Frt.	25	1,800	Pittsburgh Steamship Co. (W. Va.)	Duluth, Minn	Wolvin Building.
36	Fer.	5	150	Burlington & Bristol Steamboat Ferry Co. (N. J. and Pa.).	Philadelphia, Pa	Bristol, Pa.
37	Frt.	21	1,420	Jenkins S. S. Co. (Ohio)	Cleveland, Ohio	Kirby Building.
38	Tnk.	40	2,000	Associated Oil Co. (Calif.)	San Francisco, Calif	79 Montgomery Street.
39	Tow.	7	640	Atlantic Towing Co. (Del.)	Savannah, Ga	228 East Bay Street.
40	Tow.	6	500	Mescck Towing & Transportation Co. (N. J.)	New York, N. Y	Pier 59, North River.
41	Tow.	3	50	John H. Werner	Cleveland, Ohio	Lorain, Ohio.
42	Frt.	22	1,500	Clifton Transportation Co. (Ohio)	do	Fairport, Ohio.
43	Pas.	26	1,500	Columbia S. S. Co. (Ohio)	do	1202-1204 Hanna Building.
44	Tow.	6	1,400	Carnegie Steel Co. (N. J.)	Pittsburgh, Pa	Carnegie Building.
45	Tow.	2	120	Cowles Towing Co. (N. Y.)	Buffalo, N. Y	31 St. Clair Srteet.
46	Tow.	16	900	Thomas J. Howard	New York, N. Y	1 Broadway.
47	Frt.	31	2,500	Cleveland-Cliffs S. S. Co	Cleveland, Ohio	
48	Msc.	11	268	Pittsburgh Coal Co. (Ohio)	do	542 Rockefeller Building.
49	Tnk.	46	3,000	Standard Oil Co. (N. J.)	New York, N. Y	26 Broadway.
50	Frt.	2	150	Ross Tow Boat Co. (Mass.)	Boston, Mass	28 T Wharf.
51	Frt.	4	106	Cornell Steamboat Co. (N. Y.)	Albany, N. Y	Kingston, N. Y.
52	Tow.	3	175	Williams Towing Corporation (N. Y.)	New York, N. Y	299 McDougal Street.
53	Frt.	5	200	Commercial Towing Co. (Mass.)	Boston, Mass	Commercial Wharf.
54	Tnk.	40	3,100	Pan American Petroleum & Transport Co. (Del.).	Los Angeles, Calif	Security Building.
55	Frt.	24	1,900	Mahoning S. S. Co. (Ohio)	Cleveland, Ohio	Fairport, Ohio.
56	Tow.	5	300	Reliable Towing & Transportation Co. (Del.).	New York, N. Y	116 Broad Street.
57	Tow.	5	360	Great Lakes Dredge & Dock Co. (N. J.)	Duluth, Minn	First National Bank Building.
58	Frt.	6	360	Rockport Granite Co. (Mass.)	Gloucester, Mass	Rockport, Mass.
59	Frt.	22	1,500	Brown Steamship Co. (N. Y.)	Buffalo, N. Y	Grand Island, N. Y.
60	Frt.	33	2,200	Panda S. S. Co. (Ohio)	Cleveland, Ohio	Kirby Building.
61	Frt.	41	[9]3,000	U. S. Shipping Board	Philadelphia, Pa	Bourse Building.
62	Pas.	4	60	City of New York	New York, N. Y	Municipal Building.
63	Frt.	20	1,600	Gartland S. S. Co. (Ind.)	Chicago, Ill	208 South La Salle Street.
64	Frt.	8	350	Doane Tow Boat Co. (Mass.)	Boston, Mass	Lewis Wharf.
65	Tow.	10	350	American Dredging Co. (Pa.)	Philadelphia, Pa	308 Chestnut Street.
66	Tow.	3	70	Newark & New York Towboat Co. (N. J.)	Newark, N. J	1 Passaic Street.
67	Tow.	4	200	Stanwood Towing Co. (N. J.)	New York, N. Y	17 State Street.

[9] Formerly st. s. Sinaloa.
[10] Formerly st. s. Normancia.
[11] Formerly st. s. Peter Coates.
[12] Formerly st. s. Laborer.
[13] Formerly st. s. Wm. Henry Webb.
[14] Formerly st. s. {a Pallas. {b Christiana.

Line No.	Official No.	Signal letters	Rig	Name of vessel	Tonnage		Dimensions			When built	Where built
					Gross	Net	Length	Breadth	Depth		
							Feet	*Feet*	*Feet*		
1	203421		St. s.	William J. Daily	80	54	70.6	20.4	9.0	1906	Tottenville, N. Y.
2	212776		St. s.	Wm. J. Davidson	177	120	96.7	25.2	11.9	1914	Mariners, N. Y.
3	121276		St. s.	[1] Wm. J. Donaldson	173	118	103.0	21.4	12.0	1903	Baltimore, Md.
4	204417		St. s.	[2] William J. Filbert	7,962	6,189	585.0	60.0	32.0	1907	Lorain, Ohio
5	212224		St. s.	William J. Gaynor	270	183	109.3	24.9	13.4	1914	Elizabethport, N. J.
6	200546		St. s.	Wm. J. Kelly	42	28	66.4	18.8	6.4	1903	Scranton, Miss.
7	207790		St. s.	William J. Olcott	7,568	5,712	580.0	58.2	33.2	1910	Ecorse, Mich.
8	145635		St. s.	[3] Wm. J. Taylor, jr	71	35	70.0	19.6	8.5	1892	Tottenville, N. Y.
9	76485		St. s.	[4] *William J. Tracy*	134	91	85.0	20.5	10.2	1884	Philadelphia, Pa.
10	223607		St. s.	William K. Field ✚⊙	8,195	6,396	588.0	60.3	27.7	1924	Toledo, Ohio
11	203441		St. s.	Wm. L. Parkhurst	50	39	69.8	16.6	5.2	1906	Croton, N. Y.
12	111172		St. s.	[5] William L. Strong	203	138	102.0	24.0	12.6	1898	Camden, N. J.
13	81154		St. s.	William M. Dove	18	9	50.0	13.5	6.5	1887	Baltimore, Md.
14	80330		St. s.	*Wm. M. Flanders*	58	29	75.4	15.7	7.5	1872	East Boston, Mass.
15	200478	KSTD	St. s.	William M. Wadley ✚	154	104	89.7	21.5	10.5	1903	Chester, Pa.
16	217126	LNKS	St. s.	William N. Page ⊙	5,438	3,339	368.6	55.2	30.5	1918	Camden, N. J.
17	81217		St. s.	*Wm. P. Congdon*	68	34	75.2	18.0	7.8	1889	do
18	216311		St. s.	William P. Cowan	5,429	3,962	420.0	55.0	28.0	1918	Lorain, Ohio
19	210805		St. w.	[6] Wm. P. Hall	195	195	160.0	31.0	5.0	1912	Evansville, Ind.
20	222590		St. w.	Wm. P. Fiske	96	96	120.5	22.5	4.0	1922	Nashville, Tenn.
21	81705	LBQV	St. s.	William P. Palmer	2,293	1,609	242.0	42.0	26.6	1900	Cleveland, Ohio
22	208157		St. s.	William P. Palmer	7,602	5,746	580.0	58.2	33.2	1910	Ecorse, Mich.
23	202859		St. s.	William P. Snyder	6,939	5,492	530.0	56.2	32.0	1906	do
24	209662		St. s.	William P. Snyder, Jr	8,603	6,650	590.0	64.2	34.2	1912	do
25	223815		St. s.	Wm. R. Hulsizer	45	36	53.0	15.0	6.0	1901	Buffalo, N. Y.
26	81597		St. s.	William R. Lynn	4,184	3,137	400.0	48.3	23.9	1898	Chicago, Ill.
27	81806		St. s.	William S. Brusstar	174	99	132.0	20.0	9.6	1902	Baltimore, Md.
28	80149		St. s.	Wm. S. Earl	24	12	55.0	14.8	5.8	1859	Philadelphia, Pa.
29	80501		St. s.	*Wm. Stokley*	83	83	96.5	18.0	8.4	1875	do
30	77153		St. s.	[7] William S. Vare	26	19	45.8	13.6	5.7	1894	do
31	224809		St. s.	William T. Collins ✚	593	403	142.0	37.5	13.5	1925	Mariners Harbor, N.Y.
32	135283		St. s.	[8] Wm. T. Lancraft	65	45	66.0	20.4	6.6	1877	Norwalk, Conn.
33	202866		St. s.	[9] William T. Roberts ⊙	6,359	5,063	504.0	54.1	30.0	1906	Wyandotte, Mich.
34	221508	MDBP	St. s.	Wm. Boyce Thompson ⊙	7,061	4,350	430.3	59.3	33.2	1921	Quincy, Mass.
35	81101		St. s.	Willie	38	19	56.0	16.0	6.9	1885	Brooklyn, N. Y.
36	81538		St. s.	Willie	14	9	40.2	14.0	4.8	1896	Philadelphia, Pa.
37	80317		St. s.	Willie Brown	19	10	47.0	13.0	6.0	1871	Buffalo, N. Y.
38	81864		St. s.	Willie Welch	46	31	51.9	16.8	9.2	1903	South Amboy, N. J.
39	217129	LNKW	St. s.	Williamantic ✚	4,857	2,992	379.4	53.0	27.0	1918	Tacoma, Wash.
40	208397		St. s.	Willis L. King	7,568	5,712	580.0	58.2	33.2	1911	Ecorse, Mich.
41	200370		St. s.	[10] Willoughby	147	95	104.5	22.0	6.8	1903	South Rondout, N. Y.
42	200014		St. s.	Willow	18	13	71.6	14.3	3.0	1903	St. Joseph, Mich.
43	218903	LSTV	St. s.	[11] Willpolo ✚⊙	4,810	3,036	386.8	52.2	27.4	1919	Arlington, N. Y.
44	219628	LVQP	St. s.	[12] Willsolo ✚⊙	5,816	3,567	434.3	57.7	27.2	1920	Chester, Pa.
45	80884		St. s.	*Wilmington*	161	110	122.0	22.0	6.0	1882	Philadelphia, Pa.
46	81704		St. s.	Wilmington	225	93	88.0	22.0	12.2	1900	Wilmington, Del.
47	211692	LDQS	St. s.	Wilmington	990	571	199.0	41.6	15.4	1913	North Bend, Oreg.
48	204238		St. s.	Wilpen	7,612	5,851	554.0	58.2	33.0	1907	Ecorse, Mich.
49	219401	LVFH	St. s.	Wilscox ✚	5,926	3,808	401.9	54.2	31.3	1919	Tampa, Fla.
50	224175	MFQC	St. s.	[13] Wilson ⊙	144	58	90.1	19.6	10.3	1899	Detroit, Mich.
51	81663		St. s.	Wilson P. Foss	58	39	64.2	18.0	8.1	1899	Brooklyn, N. Y.
52	222720	MDWG	St. s.	Wilton	1,827	1,094	233.6	40.2	24.3	1923	Sparrows Point, Md.
53	202446		St. s.	[14] Winceco	188	112	122.3	23.8	8.3	1905	Solomons, Md.
54	127163	KMVQ	St. s	[15] Winchester	415	265	146.2	34.2	12.4	1896	Prosper, Oreg.
55	157591		St. s.	[16] Windber	107	73	80.4	21.0	9.7	1900	Noank, Conn.
56	216767	LMNH	St. s.	Winding Gulf ⊙	5,438	3,339	368.6	55.2	30.5	1918	Camden, N. J.
57	81302		St. s.	Windsor	102	67	81.5	24.0	8.5	1890	Tottenville, N. Y.
58	81475		St. s.	Windsor	193	140	74.4	50.0	4.0	1894	Summerville, N. Y.
59	81413		St. s.	Winfield S. Cahill	54	28	71.0	18.5	8.0	1892	Baltimore, Md.
60	81626	KNRC	St. s.	Winifred ⊙	2,551	1,520	283.5	42.2	21.1	1898	Bath, Me.
61	200417		St.w.	[17] Winifrede	209	147	119.6	25.2	5.4	1903	Marietta, Ohio
62	137071		St. s.	[18] Winnetka	23	16	74.6	10.6	5.1	1903	Alexandria Bay, N. Y.
63	81260		St. s.	Winona	20	10	47.0	13.2	5.7	1890	Noank, Conn.
64	219873	LWGV	St. s.	Winona ✚⊙	4,964	3,034	390.0	54.2	27.8	1920	Hog Island, Pa.
65	218851	LSQR	St. s.	Winona County ✚⊙	6,019	3,767	395.5	55.0	31.4	1919	Kearny, N. J.
66	219746	LVWR	St. s.	Winston-Salem ✚	6,223	3,842	395.3	55.1	31.4	1920	Wilmington, N. C.
67	81162		St. s.	Winter Harbor	36	24	70.4	14.0	4.5	1887	Bath, Me.

[1] Formerly s. s. { *a* Fireproofer. *b* U. S. E. F. C. A. I. S. C. No. 1.
[2] Formerly st. s. William M. Mills.
[3] Formerly st. s. { *a* Tea Rosa. *b* S. O. Co. No. 8. *c* S. T. Co. No. 8. *d* Socony 8.
[4] Formerly st. s. { *a* J. H. Rutter. *b* New York Central Lighterage Co. No. 9. *c* New York Central No. 9. *d* G. C. Cleveland.
[5] Formerly st. s. Robert Van Wyck.
[6] Formerly st. s. John L. Lowry.
[7] Formerly st. s. John J. Hagan.

Line No.	Service	Crew	Indicated horsepower	Name of owner	Home port	Address of owner
1	Tow.	7	150	Dailey's Towing Line (N. J.)	New York, N. Y	One hundred and thirty-fifth Street and Park Avenue.
2	Tow.	6	250	Erie Railroad Co. (N. Y.)	do	50 Church Street.
3	Tow.	13	500	Wm. J. Donaldson	Philadelphia, Pa	121 Walnut Street.
4	Frt.	25	1,880	Pittsburgh Steamship Co. (W. Va.)	Duluth, Minn	Wolvin Building.
5	Frb.	12	950	City of New York	New York, N. Y	Municipal Building.
6	Tow.	8	150	Suderman & Young	Galveston, Tex	
7	Frt.	25	1,800	Pittsburgh Steamship Co. (W. Va.)	Duluth, Minn	Wolvin Building.
8	Tow.	5	350	William J. Taylor	New York, N. Y	42 Franklin Avenue, Staten Island.
9	Tow.	6	224	Steamtug William J. Tracy (N. Y.)	do	1 Broadway.
10	Frt.	34	2,200	Reiss Steamship Co. (Del.)	Duluth, Minn	2106 Hammond Avenue.
11	Fer.	2	100	Manhattan State Hospital	New York, N. Y	Ward Island, N. Y.
12	Frb.	10	400	City of New York	do	Municipal Building.
13	Tow.	4	80	Vivian Phillips	Baltimore, Md	Towson, Md.
14	Tow.	9	250	Morrill Dunn	Baton Rouge, La	Natchez, Miss.
15	Frt.	6	500	Ocean Steamship Co. of Savannah (Ga.)	New York, N. Y	Pier 52, North River.
16	Frt.	51	2,500	Castner, Curran & Bullitt (Del.)	do	1 Broadway.
17	Tow.	6	200	Savannah Lighterage & Transfer Co. (Ga.)	Savannah, Ga	28 Bay Street East.
18	Tnk.	33	2,000	Standard Oil Co. (Ind.)	Chicago, Ill	Whiting, Ind.
19	Pas.	24	276	Bisso Ferry Co. (La.)	New Orleans, La	171 Walnut Street.
20	Frt.	11	100	Nashville Builders Supply Co. (Tenn.)	Nashville, Tenn	Fatherland Street.
21	Frt.	31	900	American Steamship Co. (N. Y.)	Buffalo, N. Y	Prudential Building.
22	Frt.	31	1,800	Pittsburgh Steamship Co. (W. Va.)	Duluth, Minn	Wolvin Building.
23	Frt.	33	1,700	Shenango Steamship Co. (Ohio)	Cleveland, Ohio	Fairport, Ohio.
24	Frt.	35	2,500	Shenango Furnace Co. (Pa.)	Pittsburgh, Pa	
25	Tow.	3	150	William P. Baker	Oswego, N. Y	Durhamville, N. Y.
26	Frt.	30	1,800	Pittsburg S. S. Co. (W. Va.)	Duluth, Minn	Wolvin Building.
27	Fsh.	6	275	Lancaster Fish & Guano Co. (Va.)	Reedville, Va	Kilmarnack, Va.
28	Tow.	2	120	Cornell Steamboat Co. (N. Y.)	Albany, N. Y	Kingston, N Y.
29	Pol.	14	300	City of Philadelphia	Philadelphia, Pa	City Hall.
30	Tow.	3	75	Peter Hagan	do	225 Walnut Street.
31	Fer.	5	1,200	City of New York	New York, N. Y	City Hall.
32	Oys.	5	75	Ernest E. Ball	New Haven, Conn	89 Front Street.
33	Frt.	26	1,650	American Steamship Co. (N. Y.)	Buffalo, N. Y	
34	Tnk.	34	3,000	Sinclair Navigation Co. (Del.)	New York, N. Y	45 Nassau Street.
35	Frt.	5	75	Gowanus Towing Co. (N. Y.)	do	Foot Smith Street.
36	Tow.	4	75	William E. Bernard	Philadelphia, Pa	Pier 75, North Wharves.
37	Tow.	5	100	Davidson Steamship Co. (Minn.)	Duluth, Minn	Bay City, Mich.
38	Tow.	5	75	Pennsylvania R. R. Co. (Pa.)	New York, N. Y	Pennsylvania Station.
39	Frt.	44	2,500	United States Shipping Board	Tacoma, Wash	
40	Frt.	24	1,800	Interstate Steamship Co. (W. Va.)	Duluth, Minn	212 Exchange Building.
41	Pas.	6	250	Rock Hall & Baltimore Transportation Co. (Md.).	Baltimore, Md	Pier 4, Pratt Street.
42	Pas.	3	35	August J. Perry	Buffalo, N. Y	La Salle, N. Y.
43	Frt.	38	2,500	Williams Steamship Co. (Del.)	Wilmington, Del	Du Pont Building.
44	Frt.	40	3,000	do	do	Do.
45	Pas.	6	300	W. C. Manson	do	
46	Tow.	7	650	Pennsylvania R. R. Co. (Pa.)	New York, N. Y	Pennsylvania Station.
47	Frt.	23	500	Charles Nelson Co. (Calif.)	San Francisco, Calif	230 California Street.
48	Frt.	33	2,000	Shenango Steamship Co. (Ohio)	Cleveland, Ohio	1960 Union Trust Building.
49	Frt.	40	3,000	United States Shipping Board	Tampa, Fla	
50	Tow.	7	350	Washington Tug & Barge Co. (Wash.)	Seattle, Wash	Pier 40.
51	Tow.	4	178	Cornell Steamboat Co. (N. Y.)	Albany, N. Y	Kingston, N. Y.
52	Frt.	26	1,300	Eastern Steamship Lines (Me.)	Portsmouth, Me	Eliot, Me.
53	Frt.	3	320	Loren E. Huntley	New York, N. Y	17 South Street.
54	Frt.	19	260	Russell J. Hubbard	Marshfield, Oreg	Reedsport, Oreg.
55	Tow.	7	170	Berwind White Coal Mining Co. (Pa.)	New York, N. Y	1 Broadway.
56	Frt.	40	2,500	Castner, Curran & Bullitt (Del.)	do	Do.
57	Frt.	6	160	United States Gypsum Transportation Co. (N. Y.).	do	17 State Street.
58	Fer.	2	35	New York State Rys. (N. Y.)	Rochester, N. Y	
59	Frt.	5	200	New Haven Towing Co. (Conn.)	New Haven, Conn	Belle Dock.
60	Tnk.	32	1,200	Gulf Refining Co. (Tex.)	Port Arthur, Tex	West Port Arthur, Tex.
61	Tow.	1	350	National Transportation Co. (Del.)	Pittsburgh, Pa	Oliver Building.
62	Tow.	3	35	Johan Christoffersen	New York, N. Y	Brooklyn, N. Y.
63	Fsh.	5	50	Seaconnet River Fishing Co. (R. I.)	Newport, R. I	Tiverton, R. I.
64	Frt.	36	[9] 2,500	United States Shipping Board	Philadelphia, Pa	Bourse Building.
65	Frt.	39	[9] 2,500	do	Newark, N. J	Kearny, N. J.
66	Frt.	43	2,800	do	Wilmington, Del	
67	Frt.	4	150	Independent Steamboat Co. (Me.)	Boothbay, Me	Boothbay Harbor, Me.

[8] Formerly st. s. Enterprise.
[9] Formerly st. s. E. D. Carter.
[10] Formerly st. s. Augustus J. Phillips.
[11] Formerly st. s. Yaphank.
[12] Formerly st. s. Cajacet.
[13] Formerly (a) U. S. Engineers, st. s. General J. J. Wilson. (b) U. S. Harbor Tug Wilson.
[14] Formerly st. s. Louisa.
[15] Formerly st. s. Coquille River.
[16] Formerly st. s. D. B. Dearborn.
[17] Formerly (a) St. w. Winifredo. (b) U. S. S. Winifrede.
[18] Formerly st. s. Esther C.

Line No.	Official No.	Signal letters	Rig	Name of vessel	Tonnage		Dimensions			When built	Where built
					Gross	Net	Length	Breadth	Depth		
							Feet	*Feet*	*Feet*		
1	214447	.....	St. s.	WINTERTHUR	103	62	76.4	19.3	9.6	1916	Wilmington, Del.
2	81441	.....	St. s.	Winthrop	91	68	76.8	17.6	6.8	1893	Essex, Mass.
3	81543	KMSH	St. s.	WINTHROP	352	239	125.4	26.3	15.0	1896	Philadelphia, Pa.
4	81762	.....	St. s.	Winthrop	43	20	57.0	16.5	6.8	1900	Winthrop, N. C.
5	115912	.....	St. s.	[1] Winthrop	58	33	80.0	18.5	7.5	1883	Wilmington, Del.
6	157399	.....	St. s.	[2] Winyah	143	74	115.0	20.5	9.4	1894	Sparrows Point, Md.
7	218348	LRQM	St. s.	WINYAH ✚	5,492	3,376	400.7	54.2	30.4	1919	Harriman, Pa.
8	80861	.....	St. s.	[3] *Wisconsin* ⊙	1,921	1,567	209.0	40.0	20.9	1881	Wyandotte, Mich.
9	212367	.....	St. s.	WISCONSIN	98	50	71.0	20.0	12.5	1914	Cleveland, Ohio.
10	217929	LQTP	St. s.	[4] WISCONSIN BRIDGE ✚	3,545	2,179	324.0	46.2	25.0	1919	Newark, N. J.
11	216576	LMDH	St. s.	Wishkah ⊙	2,924	1,718	272.1	48.4	25.7	1918	Aberdeen, Wash.
12	204416	.....	St. s.	WISSAHICKON	4,253	3,295	350.0	46.0	30.9	1907	Buffalo, N. Y.
13	200646	.....	St. s.	Witch	44	17	60.0	18.0	7.2	1904	Bay City, Mich.
14	81043	.....	St. s.	Wiwurna	98	49	101.5	19.2	7.5	1884	Bath, Me.
15	219999	LWMK	St. s.	Wizard ✚	188	127	94.2	24.6	13.0	1920	Camden, N. J.
16	81245	.....	St. s.	Wonder	34	17	58.2	16.8	6.9	1889	Tottenville, N. Y.
17	224308	.....	St. w.	Woodland	91	53	81.3	20.4	3.9	1915	Portland, Oreg.
18	217937	LQVD	St. s.	Woodman ✚	358	198	126.0	29.9	13.7	1919	Solomons, Md.
19	218461	LRVT	St. s.	WOODMANSIE ✚	3,283	1,996	324.0	46.2	25.0	1919	Newark, N. J.
20	77486	.....	St. s.	[5] Woodmencey	82	56	79.7	20.5	10.0	1901	Athens, N. Y.
21	218232	LRKT	St. s.	WORCESTER ✚	5,718	3,536	409.6	54.4	27.4	1919	Groton, Conn.
22	222830	.....	St. s.	WORRELL CLARKSON ✚	8,203	6,789	588.0	60.2	27.4	1923	Toledo, Ohio.
23	212792	.....	St. s.	Worth, J.	12	8	55.6	13.3	3.0	1914	Atkinson, N. C.
24	81432	.....	St. s.	Wotan	886	712	191.5	36.5	13.6	1893	Marine City, Mich.
25	136381	.....	St. s.	[6] Wright	96	48	86.4	21.4	9.6	1893	Bath, Me.
26	81850	.....	St. s.	WYADDA	132	90	85.9	19.1	11.0	1902	Seattle, Wash.
27	81406	.....	St. s.	[7] WYANDOTTE	320	160	155.6	35.0	9.0	1892	Wyandotte, Mich.
28	205458	.....	St. s.	WYANDOTTE ✚⊙	2,450	1,541	346.0	45.2	24.0	1908	Ecorse, Mich.
29	217715	LQGV	St. s.	WYNOOCHE ✚	6,065	3,756	400.7	54.2	30.4	1919	Harriman, Pa.
30	81068	.....	St. p.	*Wyoming*	833	541	171.0	36.7	13.4	1885	Wilmington, Del.
31	203805	KVTB	St. s.	WYOMING	398	270	140.0	26.8	15.8	1906	Port Richmond, N. Y.
32	200586	KSVB	St. s.	WYOMISSING	222	151	104.6	24.0	11.8	1904	Philadelphia, Pa.
33	218706	LSHR	St. s.	WYTHEVILLE ✚⊙	6,098	3,760	395.5	55.0	31.4	1919	Kearny, N. J.
34	27016	.....	St. s.	Xiphias	29	14	53.5	14.5	5.1	1894	Noank, Conn.
35	222884	.....	St. s.	YACHT SUPPLY	12	8	37.0	9.2	4.6	1923	Buffalo, N. Y.
36	220520	MBHR	St. s.	YAKA ✚	5,976	3,700	400.7	54.2	30.2	1920	Harriman, Pa.
37	218164	LRHS	St. s.	YAKLOK ✚	6,046	4,426	401.9	53.1	32.0	1919	Seattle, Wash.
38	204047	KWBR	St. s.	YALE ✚△	3,818	514	376.0	61.3	20.2	1906	Chester, Pa.
39	206972	.....	St. s.	Yale	99	36	71.0	20.0	10.2	1909	Cleveland, Ohio.
40	223525	.....	St. s.	YALE	1,670	1,136	223.8	42.1	14.1	1923	Elizabethport, N. J.
41	220770	MBSV	St. s.	YALZA ✚	5,976	3,700	400.7	54.2	30.2	1920	Harriman, Pa.
42	221457	MCWQ	St. s.	YANKEE ARROW ✚⊙	8,046	4,960	468.3	62.7	32.0	1921	Camden, N. J.
43	221912	MDKJ	St. s.	[8] YANKTON	544	232	189.0	27.3	16.7	1893	Leith, Scotland
44	209870	.....	St. s.	Yantic	35	19	56.6	18.0	5.0	1912	Noank, Conn.
45	220717	MBRK	St. s.	YAPALAGA ✚	5,976	3,700	400.7	54.2	30.2	1920	Harriman, Pa.
46	213693	LFPN	St. s.	YAQUE	1,414	948	246.0	38.4	15.5	1915	Ecorse, Mich.
47	27677	.....	St. s.	Yellow Jacket	60	28	66.5	18.5	8.5	1900	Seattle, Wash.
48	204278	KWFH	St. s.	Yellowstone	767	456	188.6	38.2	13.6	1907	Fairhaven, Calif.
49	218038	LRCN	St. s.	YESOKING ✚	5,749	3,556	409.6	54.4	27.4	1919	Baltimore, Md.
50	219052	LTGH	St. s.	YOMACHICHI ✚	7,225	4,665	402.1	54.0	34.4	1919	Tampa, Fla.
51	221009	MCJW	St. s.	YORBA LINDA ⓐ	6,900	4,250	435.0	56.2	33.5	1921	Alameda, Calif.
52	210847	.....	St. s.	York	1,152	783	184.7	36.1	11.9	1912	Wilmington, Del.
53	218160	LRHQ	St. s.	YORK HARBOR ✚	2,427	1,471	264.0	42.2	21.9	1919	Mariners Harbor, N.Y.
54	27682	.....	St. s.	YOSEMITE ✚⊙	3,554	2,719	356.0	50.0	28.0	1901	Wyandotte, Mich.
55	202806	KVFM	St. s.	Yosemite ⊙	827	525	193.0	40.0	15.3	1906	Fairhaven, Calif.
56	215958	LJPT	St. s.	YOSEMITE ✚	6,077	4,409	402.6	53.0	32.0	1918	Oakland, Calif.
57	222722	.....	St. s.	YOSEMITE	1,782	1,120	216.7	42.1	17.3	1923	San Francisco, Calif.
58	218078	LRFD	St. s.	YOUNGSTOWN ✚⊙	6,633	4,121	395.5	55.0	31.4	1919	Kearny, N. J.
59	220605	.....	St. s.	[9] YOUNGSTOWN	8,262	6,436	580.0	60.2	27.8	1920	Lorain, Ohio.
60	222704	.....	St. s.	YOUNGSTOWN	1,553	1,056	206.0	44.0	17.4	1922	Mariners Harbor, N.Y.
61	76255	.....	St. s.	[10] Yozephie	22	11	46.5	14.0	5.6	1881	Brooklyn, N. Y.
62	215711	LJDB	St. s.	[11] YUCATAN ✚⊙	3,135	1,831	328.1	41.8	24.4	1903	Bremerhaven, Germany
63	92936	KPBW	St. s.	[12] YUKON ✚⊙	5,863	3,638	360.0	50.0	19.9	1899	Philadelphia, Pa.
64	165172	.....	St. w.	Yukon	642	603	164.8	35.3	5.9	1913	Seattle, Wash.
65	217332	LPDJ	St. s.	YUKON ✚	4,843	3,635	379.4	53.0	27.0	1918	Tacoma, Wash.
66	214856	LGTF	St. s.	[13] YUMURI ✚	1,835	1,133	270.0	39.5	19.7	1902	Blyth, England
67	212583	LDQG	St. s.	[14] ZACAPA ⊙	4,567	2,772	378.9	50.3	29.1	1909	Belfast, Ireland

[1] Formerly st. s. S. Thos. Brown.
[2] Formerly st. s. Dungedness.
[3] Formerly st. s. (*a* Wisconsin. *b* Naomi. c E. G. Crosby. *d* Pilgrim.)
[4] Formerly st. s. (*a* Wisconsin Bridge. *b* Sophie Frankel.)
[5] Formerly st. s. (*a* Joseph P. Ford. *b* Fred B. Dalzell.)
[6] Formerly st. s. Eleanor L. Wright.

Line No.	Service	Crew	Indicated horse-power	Name of owner	Home port	Address of owner
1	Tow.	5	250	Reading Co. (Pa.)	Wilmington, Del.	
2	Pas.	6	150	John M. Marks	New York, N. Y.	26 Main Street, Yonkers, N. Y.
3	Tow.	12	800	J. S. Packard Dredging Co. (N. J.)	Providence, R. I.	1004 Turks Head Building.
4	Frt.	6	50	P. P. Walker	Norfolk, Va.	
5	Tow.	3	200	William E. Hedger	New York, N. Y.	25 Beaver Street.
6	Frt.	6	300	Martin Christiansen	Duluth, Minn.	Lake Avenue, South.
7	Frt.	45	[9] 3,000	United States Shipping Board	Philadelphia, Pa.	Bourse Building.
8	Pas.	38	650	Goodrich Transit Co. (Del.)	Duluth, Minn.	228 Lake Avenue South.
9	Tow.	5	500	Great Lakes Towing Co.	do.	N. P. Dock.
10	Frt.	37	[9] 1,500	American S. S. Corporation (Del.)	New York, N. Y.	11 Stone Street.
11	Frt.	47	1,400	United States Shipping Board	Seattle, Wash.	841 Railroad Avenue South.
12	Frt.	27	135	Great Lakes Transit Corporation (N. Y.)	Buffalo, N. Y.	223 Erie Street.
13	Frt.	2	175	Wm. H. Sharp	Port Huron, Mich.	Bay City, Mich.
14	Pas.	6	150	Eastern Steamship Lines (Me.)	Portsmouth, N. H.	Eliot, Me.
15	Tow	10	650	United States Shipping Board	Philadelphia, Pa.	Bourse Building.
16	Frt.	4	42	Newton Creek Towing Co. (N. Y.)	New York, N. Y.	Long Island City, N. Y.
17	Msc.	4	166	G. M. Walker	Portland, Oreg.	150 First Street.
18	Tow.	13	1,000	Cahill Towing Line (N. J.)	New York, N. Y.	140 Broad Street.
19	Frt.	38	[9] 1,500	United States Shipping Board	Newark, N. J.	Kearny, N. J.
20	Tow.	5	100	James F. Woodmencey	New York, N. Y.	Jersey City, N. J.
21	Frt.	45	[9] 2,500	United States Shipping Board	New London, Conn.	Groton, Conn.
22	Frt.	31	2,100	Kinsman Transit Co. (Ohio)	Cleveland, Ohio	Kirby Building.
23	Frt.	2	15	W. D. Blizzard	Wilmington, N. C.	
24	Frt.	13	490	R. W. Smith	Grand Haven, Mich.	Manistee, Mich.
25	Tow.	9	490	Edward A. Wheeler	New York, N. Y.	330 West Eleventh Street.
26	Tow.	5	450	Henry C. Peterson (Calif.)	San Francisco, Calif.	Pier 16.
27	Pas.	6	1,100	Theodore H. Kremer	New York, N. Y.	710 Lexington Avenue.
28	Frt.	20	1,100	Wyandotte Transportation Co. (Mich.)	Detroit, Mich.	1622 Ford Building.
29	Frt.	32	[9] 3,000	United States Shipping Board	Philadelphia, Pa.	Bourse Building.
30	Fer.	6	600	City of New York	New York, N. Y.	Municipal Building.
31	Frt.	16	900	Bee Line Transportation Co. (Del.)	Perth Amboy, N. J.	Box 282.
32	Tow.	12	500	Reading Co.	Philadelphia, Pa.	Reading Terminal.
33	Frt.	40	[9] 3,000	United States Shipping Board	Newark, N. J.	Kearny, N. J.
34	Tow.	3	150	O. A. Gilbert	Boston, Mass.	75 State Street.
35	Msc.	1	30	Great Lakes Transit Corporation (N. Y.)	Buffalo, N. Y.	223 Erie Street.
36	Frt.	45	[9] 3,000	United States Shipping Board	Philadelphia, Pa.	Bourse Building.
37	Frt.	45	[9] 2,800	do.	Seattle, Wash.	841 Railroad Avenue South.
38	Pas.	124	[10] 10,000	Los Angeles S. S. Co. (Calif.)	Los Angeles, Calif.	Wilmington, Calif.
39	Tow.	4	500	Great Lakes Towing Co. (Ohio)	Cleveland, Ohio	Union Trust Building.
40	Frt.	14	2,000	John W. Sullivan Co. (N. Y.)	New York, N. Y.	827 East Ninth Street.
41	Frt.	42	[9] 3,000	United States Shipping Board	Philadelphia, Pa.	Bourse Building.
42	Tnk.	41	3,200	Standard Transportation Co. (Del.)	New York, N. Y.	26 Broadway.
43	Frt.	14	750	Robert J. Murray	Boston, Mass.	182 Devonshire Street.
44	Pas.	3	90	George Schmidt	New Haven, Conn.	504 Woodward Avenue.
45	Frt.	42	[9] 3,000	United States Shipping Board	Philadelphia, Pa.	Bourse Building.
46	Frt.	27	1,600	Clyde S. S. Co. (Me.)	New York, N. Y.	Pier 36, North River.
47	Tow.	6	200	Pacific Tow Boat Co. (Wash.)	Seattle, Wash.	Pier 1.
48	Frt.	21	700	Sudden & Heitman Lumber Co. (Calif.)	San Francisco, Calif.	1950 Third Street.
49	Frt.	44	[9] 2,500	United States Shipping Board	Baltimore, Md.	22 Light Street.
50	Frt.	46	2,800	do.	Tampa, Fla.	
51	Tnk.	40	3,100	General Petroleum Corporation (Calif.)	San Francisco, Calif.	310 Sansome Street.
52	Frt.	17	900	John M. Emery	New York, N. Y.	90 West Street.
53	Frt.	36	2,500	United States Shipping Board	do.	45 Broadway.
54	Frt.	23	1,000	Fontana S. S. Co. (Ohio)	Cleveland, Ohio	Union Trust Co.
55	Frt.	26	750	Pope & Talbot (Calif.)	San Francisco, Calif.	Third and Berry Streets.
56	Frt.	41	[9] 2,500	United States Shipping Board	do.	369 Pine Street.
57	Fer.	13	400	Southern Pacific Co. (Ky.)	do.	Southern Pacific Building.
58	Frt.	33	[9] 2,500	United States Shipping Board	Newark, N. J.	Kearny, N. J.
59	Frt.	35	2,300	Brier Hill S. S. Co. (Ohio)	Cleveland, Ohio	Union Trust Building.
60	Fer.	9	1,500	Erie Land & Improvement Co. (N. J.)	New York, N. Y.	50 Church Street.
61	Tow.	2	18	Ira S. Bushey & Sons (N. Y.)	do.	Foot Court Street (B.).
62	Pas.	43	3,000	New York & Cuba Mail S. S. Co. (Me.)	do.	Foot Wall Street.
63	Pas.	115	5,000	Alaska S. S. Co. (Nev.)	do.	120 Broadway.
64	Pas.	34	400	American Yukon Navigation Co. (W. Va.)	Juneau, Alaska	Skagway, Alaska.
65	Frt.	53	2,500	United States Shipping Board	Tacoma, Wash.	
66	Frt.	32	1,000	New York & Cuba Mail S. S. Co. (Me.)	New York, N. Y.	Foot Wall Street.
67	Pas.	102	3,650	United Fruit S. S. Corporation (Del.)	do.	17 Battery Place.

[7] Formerly (*a* st. s. Wyandotte. *b* Panaman st. s. Wyandotte.)
[8] Formerly (*a* British st. y. Penelope. *b* U. S. Navy st. s. Yankton.)
[9] Formerly st. s. H. H. Porter.
[10] Formerly st. s. John McDermott.
[11] Formerly (*a* German st. s. Prinz Waldemar. *b* Wacouta.)
[12] Formerly st. s. (*a* Mexico. *b* Colon.)
[13] Formerly Cuban st. s. Yumuri.
[14] Formerly British st. s. Zacapa.

Line No.	Official No.	Signal letters	Rig	Name of vessel	Tonnage		Dimensions			When built	Where built
					Gross	Net	Length	Breadth	Depth		
							Feet	*Feet*	*Feet*		
1	201817	----------	St. s.	Zapora ⊙	318	187	146.0	24.0	11.4	1905	Tacoma, Wash.
2	218701	LSHP	St. s.	ZAREMBO ⊙	4,957	3,073	380.2	53.1	27.0	1919	do
3	28129	----------	St. s.	ZENITH CITY	3,850	3,429	387.5	48.3	23.3	1895	Chicago, Ill.
4	28142	----------	St. s.	Zetes	44	22	58.8	17.4	6.9	1900	East Boston, Mass.
5	136106	----------	St. s.	[1] Zillah	748	583	201.7	37.0	13.0	1890	West Bay City, Mich.
6	216984	LNCM	St. s.	ZIRKEL	6,073	4,427	402.6	53.0	32.0	1918	Oakland, Calif.
7	28101	----------	St. s.	*Zophar Mills*	185	121	120.5	25.2	8.0	1882	Wilmington, Del.
8	28145	----------	St. s.	Zoraya	129	88	113.4	18.0	10.8	1901	Port Jefferson, N. Y.

[1] Formerly st. s. Edward Smith.

Line No.	Service	Crew	Indicated horsepower	Name of owner	Home port	Address of owner
1	Fsh.	39	1,000	Booth Fisheries Co. (Del.)	Seattle, Wash.	Chicago, Ill.
2	Frt.	31	2,500	United States Shipping Board	Tacoma, Wash.	
3	Frt.	25	1,100	Pittsburgh S. S. Co. (W. Va.)	Duluth, Minn.	Wolvin Building.
4	Tow.	5	250	Mystic S. S. Co.	Boston, Mass.	111 Devonshire Street.
5	Frt.	13	785	Zillah Transportation Co. (Minn.)	Duluth, Minn.	Bay City, Mich.
6	Frt.	52	*2,800	United States Shipping Board	San Francisco, Calif.	369 Pine Street.
7	Frb.	12	550	City of New York	New York, N. Y.	Municipal Building.
8	Pas.	5	150	Frank McAvoy	do	1457 East Ninety-fifth Street.

MOTOR

[For explanation

Line No.	Official No.	Signal letters	Rig	Name of vessel	Tonnage		Register dimensions			When built	Where built
					Gross	Net	Length	Breadth	Depth		
							Feet	*Feet*	*Feet*		
1	200821		Ga. s.	A. Booth	14	10	50.7	11.7	3.6	1904	Astoria, Oreg.
2	223764		Ol. s.	A. G	11	8	36.0	12.1	3.8	1916	San Francisco, Calif.
3	106584		Ga. s.	A. Gillis	11	7	53.6	14.4	3.5	1888	Somerset County, Md.
4	220015		Ga. s.	A. K	10	7	34.7	9.9	4.2	1920	Seattle, Wash.
5	106781		Ga. s.	A. Rasmussen	20	9	58.0	16.4	4.0	1890	Tilghmans Island, Md.
6	203528		Ga. s.	A. Von Nyvenheim	42	40	85.0	23.8	6.0	1906	Champ, Md.
7	221565		Ga. s.	A. W	15	12	34.5	10.0	4.6	1920	Manitowoe, Wis.
8	220940		Ga. p.	A. A. Brame	12	12	64.5	18.7	2.1	1920	Louisville, Ky.
9	224369		Ol. s.	A. A. Kemp	25	17	48.0	13.4	4.2	1924	Coconut Grove, Fla.
10	210903		Ga. s.	A. B. Johnson	13	6	45.1	10.1	4.1	1912	Norfolk, Va.
11	214775		Ga. s.	A. B. Newcomb	34	14	61.8	20.5	5.2	1917	Greenwich Piers, N. J.
12	107541		Ga. s.	A. C. B	14	13	39.4	14.0	3.7	1900	South Boston, Mass.
13	205393		Ga. s.	A. C. Frazer	30	19	49.3	17.6	5.4	1908	Port Jefferson, N. Y.
14	201837		Ga. s.	A. C. Tresselt	11	8	34.3	14.0	4.1	1905	Atlantic City, N. J.
15	107119		Ga. s.	A. D. Smith	12	8	31.6	9.6	3.0	1894	Key West, Fla.
16	224234		Ga. s.	A. E. F	13	8	37.5	12.0	2.9	1924	Lockport, La.
17	107054		Ga. s.	A. E. Parks	20	13	60.0	16.7	4.6	1893	Fairmont, Md.
18	107816		Ga. s.	A. E. Vreeland	21	12	43.0	15.9	4.4	1902	Stratford, Conn.
19	223989		Ga. s.	A. E. Warren	127	103	86.8	22.9	11.3	1924	Pensacola, Fla.
20	106996		Ga. s.	A. E. Whitaker	21	11	47.0	17.2	5.1	1893	Bridgeton, N. J.
21	224476		Ol. s.	[1] A. G. Laun	111	75	81.5	20.8	9.8	1918	Kingston, N. Y.
22	219893		Ga. s.	A. H. Daughdrill	24	21	53.7	18.6	4.6	1920	Fish River, Ala.
23	211292		Ga. s.	A. H. J	14	12	38.0	9.8	4.0	1912	Elk Rapids, Mich.
24	223123		Ga. s.	A. L. Lindsley	14	9	36.6	10.3	4.6	1923	Seattle, Wash.
25	215336		Ga. s.	A. M. Guthrie	6	6	26.1	13.0	3.5	1890	Forked River, N. J.
26	106322		Ga. s.	A. M. Smith	16	15	49.0	15.5	3.4	1884	Northport, N. Y.
27	217893		Ga. s.	A. P. Giles	9	7	40.6	10.0	3.6		Unknown.
28	213025		Ga. s.	A. R. D	16	11	39.2	11.6	5.8	1915	Seattle, Wash.
29	208452		Ga. s.	A. S. Danes	6	5	29.2	12.3	2.9	1911	Patchogue, N. Y.
30	219609		Ga. s.	A. S. F. Co. No. 4	27	18	51.9	15.0	3.9	1920	Port Blakely, Wash.
31	1930		Ga. s.	A. T. Haynes	35	23	59.0	19.7	5.5	1869	Tremont, Me.
32	106119		Ga. s.	A. V. Mace	6	6	43.0	10.0	3.0	1882	Dorchester County, Md.
33	106377		Ga. s.	A. W. Ruark	15	7	56.3	14.5	3.7	1885	Madison, Md.
34	107339		Ol. s.	[2] A. W. Sterrett	208	127	99.8	32.6	6.4	1898	Seattle, Wash.
35	106112		Ga. s.	A. and A. Reeves	57	51	60.3	24.8	5.5	1882	Tuckahoe, N. J.
36	107061		Ga. s.	A. and E. Blackman	26	13	53.5	18.5	4.9	1893	Port Norris, N. J.
37	106204		Ga. s.	A. and W. Mance	11	7	34.0	15.1	3.9	1883	Tottenville, N. Y.
38	211946		Ga. s.	A. Lincoln Ford	19	16	40.7	15.3	4.6	1913	do.
39	222233		Ol. s.	A. Platt Andrews	42	33	64.5	18.2	8.0	1922	Essex, Mass.
40	224376		Ol. s.	A. Roger Hickey	52	35	68.9	19.3	8.4	1925	do.
41	223810		Ga. s.	Abacoa	14	11	41.2	12.4	4.4	1924	Arecibo, P. R.
42	215934		Ga. s.	Abe	7	6	32.3	9.1	3.9	1918	Gig Harbor, Wash.
43	106139		Ga. s.	Abenwill	12	10	34.5	15.0	3.9	1882	City Island, N. Y.
44	214113		Ga. s.	Aberdeen	10	7	30.6	13.1	3.0	1916	Aberdeen, Wash.
45	216782		Ga. s.	Abiworks No. 1	14	11	40.3	12.0	4.5	1914	Brooklyn, N. Y.
46	216771		Ga. s.	Abiworks No. 2	10	7	33.5	12.0	3.9	1917	Inwood, N. Y.
47	205966		Ga. s.	[3] Abiworks No. 3	26	22	45.7	16.7	5.1	1909	Tottenville, N. Y.
48	224937		Ga. s.	Abraham Lincoln	63	38	77.7	19.5	7.2	1925	San Diego, Calif.
49	216795		Ga. s.	Absecon	8	7	30.3	9.3	3.3	1908	Atlantic City, N. J.
50	106253		Ga. s.	[4] Acacia	31	20	58.6	15.2	6.6	1884	Essex, Mass.
51	218190		Ga. s.	Acacia	10	7	37.6	11.3	4.2	1919	Warrenton, Oreg.
52	216296		Ga. s.	Acadia	10	6	35.0	10.0	4.9	1918	Vancouver, Wash.
53	213268		Ga.w.	Acayweh	27	14	44.8	9.0	2.5	1915	Bowling Green, Ky.
54	212717		Ga. s.	Accilia	12	8	46.9	12.2	2.7	1914	Cut Off, La.
55	201223		Ga. s.	Accomac	13	9	46.2	10.0	2.2	1904	Greenbackville, Va.
56	217897		Ga. s.	Ace	13	9	57.3	20.5	3.4	1919	Los Angeles, Calif.
57	221039		Ga. s.	Ace	12	8	36.2	12.0	4.6	1920	Clinton, Tex.
58	223772		Ol. s.	Achille Paladini	49	22	67.2	18.5	6.9	1924	San Francisco, Calif.
59	219763		Ga. s.	Aclipson	14	11	51.3	13.7	3.2	1920	Vermilion, Ohio.
60	217666		Ga.w.	Acme	14	14	65.0	8.0	1.6	1918	Grantsville, W. Va.
61	217974		Ga. s.	Acme	9	6	31.0	9.8	5.5	1919	Anacortes, Wash.
62	221754		Ga. s.	Acme	6	5	31.9	10.4	3.6	1920	Lavallette, N. J.

[1] Formerly (a) U. S. Navy tug No. 62. (b) U. S. Coast Guard st. s. Chattahoochee.

[2] Formerly ol. s. Anna E. Fay.

[3] Formerly ga. s. Gladys L.

VESSELS

see p. 71

Line No.	Service	Crew	Horsepower	Name of owner	Home port	Address of owner
1	Frt.	1	25	A. Booth & Co. (Ill.)	Astoria, Oreg	
2	Tow.	1	55	Albert C. Moe	San Francisco, Calif.	Oakland, Calif.
3	Frt.	1	15	J. M. Kellum	Reedville, Va	Weems, Va.
4	Fsh.	2	12	Ole Vike	Ketchikan, Alaska	
5	Oys.	5	50	Mrs. Mary E. Phillips	Newport News, Va.	Hampton, Va.
6	Pas.	3	75	Edenton Mackey Ferry Co	Elizabeth City, N. C.	Edenton, N. C.
7	Fsh.	4	30	Fred Wilke	Milwaukee, Wis	Two Rivers, Wis.
8	Tow.	3	60	River Sand & Gravel Co. (Ky.)	Louisville, Ky	Owensboro, Ky.
9	Msc.	2	30	Hugh M. Matheson	Miami, Fla	Coconut Grove, Fla.
10	Oys.	1	32	Louis Grebb	Baltimore, Md	Key Highway and Lawrence Street.
11	Oys.	6	36	A. B. Newcomb	Philadelphia, Pa	Newport, N. J.
12	Tow.	1	36	R. I. Livestock Co. (R. I.)	Providence, R. I	1190 Eddy Street.
13	Frt.	1	50	Anna R. Murray	New York, N. Y	2222 Albermarle Road.
14	Fsh.	1	16	George Headley	Philadelphia, Pa	Anglesea, N. J.
15	Tow.	2	18	Raymond Waldin	Miami, Fla	
16	Frt.	2	16	Antoine L. Federine	New Orleans, La	Lockport, La.
17	Frt.	15	20	A. P. Dawson	Annapolis, Md	Mayo, Md.
18	Frt.	1	50	E. I. du Pont de Nemours & Co. (Del.)	Wilmington, Del	Tenth and Market Streets.
19	Fsh.	9	150	Warren Fish Co. (Fla.)	Pensacola, Fla	Baylen Street Wharf.
20	Oys.	8	25	David Wallen	Philadelphia, Pa	Fairton, N. J.
21	Tow.	9	375	Arundel Corporation (Md.)	Baltimore, Md	Pier 2, Pratt Street.
22	Frt.	5	50	Isiah Cudney	Gulfport, Miss	Biloxi, Miss.
23	Frt.	2	20	Elmer Calkins	Grand Haven, Mich	Petoskey, Mich.
24	Msc.	4	30	Board of Home Mission of Presbyterian Church in U. S. A. (N. Y.).	Ketchikan, Alaska	
25	Fsh.	1	12	J. Wynne Kelley	Philadelphia, Pa	Tuckerton, N. J.
26	Frt.	1	37	Fred Hansen	New York, N. Y	Jersey City, N. J.
27	Pas.	1	12	Oscar Dederick	Albany, N. Y	Athens, N. Y.
28	Fsh.	5	40	Olaf Hansen	Seattle, Wash	Hoodsport, Wash.
29	Frt.	1	12	Jesse Wood	New York, N. Y	Patchogue, N. Y.
30	Fsh.	2	32	Shephard Point Packing Co. (Wash.)	Seattle, Wash	Colman Building.
31	Frt.	2	32	Estate of George D. Ross	Eastport, Me	90 High Street.
32	Frt.	1	15	Charles J. Hopkins	Baltimore, Md	608 Dennison Street.
33	Msc.	1	20	George K. Carlton	Newport News, Va.	West Point, Va.
34	Frt.	14	75	Merchants Transpn. Co. (Wash.)	Tacoma, Wash	801 South Stevens Street.
35	Frt.	2	17	Booth & Chase (Mass.)	Fall River, Mass	29 Bedford Street.
36	Fsh.	3	50	Frank S. Lodge	Philadelphia, Pa	Greenwich, N. J.
37	Msc.	3	12	Allen N. Spooner & Son (N. Y.)	New York, N. Y	Pier 11, North River.
38	Frt.	2	60	A. Lincoln Ford	Bridgeport, Conn	Sound Beach, Conn.
39	Fsh.	12	60	Joaquin J. Silveira	Gloucester, Mass	19 Sadler Street.
40	Fsh.	8	100	John Hickey	Boston, Mass	Reading, Mass.
41	Tow.	1	45	A. Pla, jr	San Juan, P. R	Arecibo, P. R.
42	Fsh.	2	12	James Jones	Tacoma, Wash	Gig Harbor, Wash.
43	Pas.	1	20	Conrad Pedersen	New York, N. Y	529 Fifty-second Street (B.).
44	Pas.	48	48	Chas. W. Huotari	Seattle, Wash	Aberdeen, Wash.
45	Msc.	1	50	Atlantic Basin Iron Works (N. Y.)	New York, N. Y	Van Brunt Street.
46	Tow.	2	30	Compania Azucarera El Ejemplo	San Juan, P. R	Humacao, P. R.
47	Msc.	2	15	Atlantic Basin Iron Works (N. Y.)	New York, N. Y	Van Brunt Street.
48	Fsh.	10	150	Joe S. Soares	San Diego, Calif	Point Loma, Calif.
49	Frt.	1	46	James Gultner	Philadelphia, Pa	Atlantic City, N. J.
50	Frt.	6	25	William Curry's Sons Co. (Fla.)	Key West, Fla	
51	Fsh.	2	60	Louis Tekos	Astoria, Oreg	Warrenton, Oreg.
52	Fsh.	1	30	H. B. Hinton	Seattle, Wash	Westport, Wash.
53	Pas.	2	12	Acayweh Club	Louisville, Ky	Bowling Green, Ky.
54	Frt.	2	37	Anthony Anzulovich	New Orleans, La	Empire, La.
55	Msc.	2	24	C. L. Twilley	Cape Charles, Va	Chincoteaque, Va.
56	Pas.	1	50	San Pedro Transportation Co. (Calif.)	Los Angeles, Calif.	San Pedro, Calif.
57	Tow.	1	25	Direct Navigation Co. (Tex.)	Houston, Tex	
58	Fsh.	3	165	A. Paladini (Calif.)	San Francisco, Calif.	540 Clay Street.
59	Fsh.	2	45	Earl S. Miniger	Sandusky, Ohio	Vermilion, Ohio.
60	Pas.	1	12	Frank Geer	Pittsburgh, Pa	Creston, W. Va.
61	Fsh.	3	16	E. B. Stone	Tacoma, Wash	4043 Bell Street.
62	Fsh.	6	20	Long Beach Fishery (N. J.)	Philadelphia, Pa	Beach Haven, N. J.

[1] Formerly Cuban ga. s. Acacia.

Line No.	Official No.	Signal letters	Rig	Name of vessel	Tonnage		Register dimensions			When built	Where built
					Gross	Net	Length	Breadth	Depth		
							Feet	*Feet*	*Feet*		
1	209322		Ga.w.	Acorn	13	10	74.0	13.8	1.5	1911	Sistersville, W. Va.
2	224248		Ol. s.	Acorn	43	29	61.2	24.9	5.4	1924	Seattle, Wash.
3	203623		Ga. s.	[1] Acquiesced	45	23	75.9	23.8	4.7	1906	Biloxi, Miss.
4	106586		Ga. s.	Active	44	30	64.8	16.8	5.7	1888	Port Jefferson, N. Y.
5	107172		Ga. s.	Active	22	19	49.6	14.6	4.6	1895	East Providence, R. I.
6	107179		Ga. s.	Active	14	13	41.4	14.6	5.6	1895	Essex, Mass.
7	208672		Ga. s.	Active	14	12	40.6	11.0	3.8	1911	Kasaan, Alaska
8	210994		Ga. s.	Active	14	10	42.7	12.4	4.2	1912	San Francisco, Calif.
9	211393		Ga. s.	Active	13	8	33.5	11.1	3.7	1913	Tracyton, Wash.
10	211683		Ga. s.	Active	12	10	42.0	8.0	3.4	1913	Prosper, Oreg.
11	213142		Ga. s.	Active	10	9	35.4	9.4	3.6	1907	Patchogue, N. Y.
12	213978		Ga. s.	Active	15	10	50.4	13.4	4.1	1916	Camden, N. J.
13	214219		Ga. s.	Active	32	25	52.7	14.3	6.6	1916	Gig Harbor, Wash.
14	221716		Ga. s.	Active	14	6	41.5	12.4	4.0	1921	Ridgefield, Wash.
15	223700		Ga. s.	Active II	12	8	35.4	10.6	4.9	1924	Seattle, Wash.
16	216247		Ga. s.	Actor	9	7	32.7	9.4	4.8	1918	do.
17	212291		Ga. s.	Acushla	10	9	32.2	9.0	4.4	1914	do.
18	215023	LHCF	Ol. s.	Acushla	135	70	104.1	25.0	11.6	1917	Essex, Mass.
19	106880		Ga. s.	Ada	6	5	38.0	14.3	3.1	1891	Solomons Island, Md.
20	107715		Ga. s.	Ada	8	6	41.0	13.5	3.5	1901	Exmore, Va.
21	211130		Ga. s.	Ada	15	10	37.6	10.9	5.4	1913	Seattle, Wash.
22	212998		Ga.w.	Ada	23	16	40.5	14.4	3.2	1914	Colfax, La.
23	213629		Ga. s.	Ada	7	5	29.5	9.9	4.8	1914	New Rochelle, N. Y.
24	218544		Ga. s.	Ada	14	8	48.8	11.2	5.3	1919	New Orleans, La.
25	218665		Ga.w.	Ada	20	12	55.5	19.9	3.2	1919	Frazer, Mont.
26	223653		Ga. s.	Ada	10	6	38.6	9.2	4.1	1907	Mare Island, Calif.
27	205625		Ga. s.	Ada J	5	5	28.5	11.8	3.0	1900	Atlantic City, N. J.
28	1324		Ga. s.	Ada Adelia	31	15	62.0	17.9	5.5	1866	Eastport, Me.
29	107410		Ga. s.	Ada Ballenger	17	13	49.2	15.9	6.4	1898	Alexandria, Va.
30	107431		Ga. s.	Ada Elizabeth	14	13	37.6	15.3	3.8	1899	Key West, Fla.
31	208608		Ga. s.	Ada Gronh	5	5	25.3	7.8	7.2	1911	Creswell, N. C.
32	107660		Ga. s.	Ada May	6	6	23.9	10.4	5.6	1901	Bremen, Me.
33	201157		Ga. s.	Ada May	14	11	39.9	13.9	6.7	1904	Eastport, Me.
34	201992		Ga. s.	Ada May	10	5	36.5	8.0	2.0	1905	St. Petersburg, Fla.
35	223966		Ga. s.	Ada May	10	9	31.3	9.4	4.4	1924	Ketchikan, Alaska
36	106110		Ga. s.	Ada Velma	18	13	43.4	15.4	4.6	1882	Northport, N. Y.
37	106596		Ga. s.	Ada C. Shull	34	21	67.0	21.0	5.8	1888	Solomons, Md.
38	222258		Ga.w.	Adah	26	26	64.3	13.1	2.9	1922	Madison, Ind.
39	207681		Ga. s.	Addie	7	6	34.9	12.5	4.0	1904	Georgetown, S. C.
40	211615		Ga. s.	Addie and Neva	11	5	44.0	10.5	4.5	1913	Thomaston, Me.
41	107391		Ga. s.	Addie Bradford	7	7	42.1	14.2	3.4	1898	Inverness, Md.
42	107532		Ga. s.	Addie May	18	14	44.0	16.3	4.1	1900	Southport, N. C.
43	222831		Ga.w.	ADDIE MAY	29	29	60.4	20.0	2.8	1923	Grafton, Ill.
44	107626		Ga. s.	Addie B. Robbins	30	14	56.0	19.3	5.7	1901	Greenwich, N. J.
45	107384		Ga. s.	Addie S. Riggin	29	16	56.0	19.0	4.7	1898	Mauricetown, N. J.
46	216417		Ga. s.	Addington	11	7	32.8	10.7	5.3	1918	Tacoma, Wash.
47	220252		Ga. s.	Adelaide	12	8	42.5	10.5	3.7	1920	Crittenden, Va.
48	107191		Ga. s.	Adele	9	6	48.4	10.4	3.6	1889	Mount Clemens, Mich.
49	201020		Ol. s.	Adele Hobson	73	37	64.9	26.0	5.2	1904	San Francisco, Calif.
50	224059		Ga. s.	Adele Marie	7	6	30.8	8.4	2.7		Unknown
51	209082		Ga. s.	Adelheid	12	11	31.8	10.0	4.9	1911	Port Republic, N. J.
52	13330		Ga. s.	[2] Adelia Hicks	34	32	51.2	19.4	4.8	1849	Marcus Hook, Pa.
53	106473		Ga. s.	Adella Ockers	7	6	29.8	13.4	3.2	1883	Bayport, N. Y.
54	107744		Ga. s.	Adeline	7	5	36.4	13.0	3.0	1900	Somers Point, N. J.
55	213771		Ga. s.	Adeline	5	5	27.3	8.5	3.0	1913	St. James, Mich.
56	215590		Ga. s.	Adeline	8	6	36.1	9.2	4.3	1913	Seattle, Wash.
57	115984		Ga. s.	[3] Adella Sharp	14	6	40.0	16.0	4.3	1884	Leesburg, N. J.
58	216433		Ga. s.	Adelle McLoon	19	7	45.6	23.8	5.3	1913	Friendship, Me.
59	208834		Ga. s.	Adelphus	31	21	56.2	13.1	6.8	1911	Seattle, Wash.
60	214937		Ga. s.	Adjograce	11	7	31.7	11.8	4.8	1917	West Sayville, N. Y.
61	214954		Ga. s.	Adler	15	14	35.0	11.4	5.2	1917	Douglas, Alaska
62	105179		Ga. s.	Admiral	28	24	37.6	17.3	5.1	1872	New Brunswick, N. J.
63	107509		Ga. s.	Admiral	29	29	61.0	19.2	4.6	1899	Beaufort, N. C.
64	209933		Ga. s.	Admiral	14	10	41.3	16.0	4.1	1912	Tottenville, N. Y.
65	107471		Ga. s.	Admiral	6	6	25.0	11.6	3.6	1898	Osterville, Mass.
66	200695		Ga. s.	Admiral	14	12	43.7	16.9	2.8	1904	Patchogue, N. Y.
67	210440		Ga. s.	[4] Admiral	11	8	43.8	10.4	7.9	1912	Houston, Tex.
68	213108		Ga. s.	Admiral	33	23	52.3	14.3	6.3	1915	Tacoma, Wash.
69	107389		Ga. s.	Admiral Dewey	8	8	41.2	24.3	3.5	1898	Crisfield, Md.
70	217075	LNHW	Ol. s.	Admiral Mayo	1,934	1,608	248.6	44.6	21.0	1918	Seattle, Wash.
71	214217	LDGB	Ol. s.	[5] ADMIRAL PEARY ⊙	1,951	1,144	252.0	43.7	21.2	1916	Toledo, Ohio.
72	107713		Ga. s.	Admiral Schley	22	17	56.0	16.0	5.4	1901	Atlantic City, N. J.
73	209641		Ga. s.	Admiralty	46	31	69.5	16.0	6.4	1912	Seattle, Wash.
74	222014		Ga. s.	Adolph	6	5	29.5	9.0	4.2	1911	Chicago, Ill.
75	212987		Ga. s.	Adriatic	30	21	47.8	14.4	6.4	1915	Tacoma, Wash.
76	214623		Ga. s.	Adry	13	9	34.0	12.2	5.2	1916	Belmar, N. J.
77	107469		Ga. s.	Advance	44	24	69.0	16.8	6.1	1899	Poulsbo, Wash.

[1] Formerly ga. s. Jerry.
[2] Formerly ga. s. John M. Bromall.
[3] Formerly slp. Sarah C. Lee.

Line No.	Service	Crew	Horsepower	Name of owner	Home port	Address of owner
1	Tow.	2	50	W. F. White	Pittsburgh, Pa	Sistersville, W. Va.
2	Fer.	2	60	Albert Olson	Seattle, Wash	Oak Harbor, Wash.
3	Fer.	5	100	Joseph A. Bisso	New Orleans, La	171 Walnut Street.
4	Tow.	3	150	Inland Dredging Corporation (N. Y.)	New York, N. Y	215 Montague Street (B.).
5	Frt.	2	42	Service Launch Corporation (N. Y.)	do	52 South Street.
6	Fsh.	2	36	John F. Silva	Provincetown, Mass	6 Bangs Street.
7	Fsh.	1	20	George P. Marshall	Ketchikan, Alaska	
8	Frt.	1	50	Harry Johnson	San Francisco, Calif	Pier 24.
9	Fsh.	5	16	Geo. T. Myers	Juneau, Alaska	Chatham, Alaska.
10	Frt.	1	40	F. E. Drane	Marshfield, Oreg	Parkersburg, Oreg.
11	Frt.	1	15	Lehigh Valley Railroad Co. (N. Y.)	New York, N. Y	143 Liberty Street.
12	Pas.	2	50	George T. Broy	Philadelphia, Pa	Oaklyn, N. J.
13	Fsh.	7	40	Alaska Pacific Fisheries (Oreg.)	Ketchikan, Alaska	
14	Tow.	1	37	J. W. West	Portland, Oreg	Ridgefield, Wash.
15	Fsh.	2	16	S. Wick	Seattle, Wash	Bremerton, Wash.
16	Fsh.	2	12	Johannes Fister	Ketchikan, Alaska	
17	Frt.	1	12	J. C. Foord	do	
18	Fsh.	20	100	Gorton-Pew Vessels Co. (Mass.)	Gloucester, Mass	Rowe Square, Mass.
19	Frt.	1	20	Charles Clement	Charleston, S. C	Johns Island, S. C.
20	Frt.	1	8	William Walker	Newport News, Va	White Marsh, Va.
21	Fsh.	2	20	Peter E. McLean	Seattle, Wash	Neah Bay, Wash.
22	Frt.	2	15	F. E. Goodwin	Morgan City, La	Shreveport, La.
23	Pas.	1	16	Oscar Stonberg	New York, N. Y	New Rochelle, N. Y.
24	Pas.	3	30	F. G. McFarlane	New Orleans, La	728 Camp Street.
25	Fer.	2	48	Charles N. Hewitt, jr	Great Falls, Mont	Frazer, Mont.
26	Frt.	2	60	Howard L. Clinger	Philadelphia, Pa	Moore, Pa.
27	Fsh.	1	8	Henry S. Jones	do	Beach Haven, N. J.
28	Frt.	2	36	M. C. McLeod	Eastport, Me	2 School Street.
29	Frt.	2	10	Wm. A. Faunce	Reedville, Va	Brook, Va.
30	Tow.	1	24	Timothy Watkins	Miami, Fla	1027 SW. Eleventh Ave.
31	Frt.	1	7	Carson W. Creef	Elizabeth City, N. C	East Lake, N. C.
32	Fsh.	2	10	Robert S. Watson	Portland, Me	Harpswell, Me.
33	Frt.	1	15	Frank T. Wadsworth	Eastport, Me	Wadsworth Wharf.
34	Pas.	1	12	J. F. Menge	Key West, Fla	Fort Myers, Fla.
35	Fsh.	2	15	C. H. Dunton	Kotchikan, Alaska	
36	Frt.	3	35	Beacon Oyster Co	Newport, R. I	Wickford, R. I.
37	Frt.	2	40	Island Service Co	Vineyard Haven, Mass	Nantucket, Mass.
38	Tow.	4	50	Grant Dean	Louisville, Ky	Frankfort, Ky.
39	Pas.	2	10	Antonia A. Smith	Georgetown, S. C	317 Eurand Street.
40	Frt.	1	30	J. A. Young Co	Rockland, Me	Wharf Street.
41	Oys.	2	7	R. B. Balderson	Reedville, Va	Lodge, Va.
42	Frt.	2	20	J. W. Brooks	Wilmington, N. C	
43	Pas.	1	22	E. L. Holliday	St. Louis, Mo	Thebes, Ill.
44	Oys.	6	45	Alvin O. Robbins	Philadelphia, Pa	Port Norris, N. J.
45	Oys.	6	18	Mrs. Addie S. Riggin	do	Do.
46	Ten.	2	16	M. B. Dahl & Co. (Wash.)	Tacoma, Wash	802 South Junett Street.
47	Msc.	2	40	Baker Carver & Morrell (N. Y.)	New York, N. Y	37 Water Street.
48	Frt.	2	10	Lee M. Seaman	Marquette, Mich	Sault Ste. Marie, Mich.
49	Frt.	1	60	A. E. Archibald	San Francisco, Calif	Spear and Harrison Streets.
50	Fsh.	1	20	Harry Berens	Philadelphia, Pa	2835 Hedley Street.
51	Frt.	1	40	C. B. Tomlin	do	Atlantic City, N. J.
52	Frt.	3	40	Edgar R. De Witt	Albany, N. Y	Cheviot, N. Y.
53	Fsh.	1	14	William Bevelander	New York, N. Y	West Sayville, N. Y.
54	Frt.	1	35	John H. Van Pelt	Newark, N. J	Elizabeth, N. J.
55	Fsh.	1	10	Wilfred O'Brien	Grand Haven, Mich	St. James, Mich.
56	Fsh.	1	12	Harry Ringstad	Seattle, Wash	2103 Sixth Avenue.
57	Oys.	5	20	Fred Lund	Philadelphia, Pa	Port Norris, N. J.
58	Frt.	1	40	A. C. McLoon & Co. (Me.)	Rockland, Me	McLoon's Wharf.
59	Frt.	2	100	San Juan Tugboat Co. (Wash.)	Seattle, Wash	165 Boston Street.
60	Fsh.	1	20	Cornelius Zegel	New York, N. Y	West Sayville, N. Y.
61	Fsh.	1	15	Douglas Island Packing Co. (Alaska)	Juneau, Alaska	Douglas, Alaska.
62	Oys.	6	60	J. & J. W. Elsworth Co. (N. J.)	New York, N. Y	95 Fulton Market.
63	Frt.	1	22	Peter Ruark & Co	Wilmington, N. C	Supply, N. C.
64	Pas.	1	25	Charles G. Freiberger	New York, N. Y	2665 Eighteenth Street (B.).
65	Frt.	1	6	James D. Phinney	New Bedford, Mass	Cotuit, Mass.
66	Fsh.	2	14	Reuben M. Arnold	New York, N. Y	Greenport, N. Y.
67	Tow.	1	50	Sabine Towing Co	Port Arthur, Tex	
68	Fsh.	9	40	Neptune Sea Food Co. (Calif.)	San Diego, Calif	Foot Ivy Street.
69	Oys.	2	8	Wm. F. Lowry	Reedville, Va	Walnut Point, Va.
70	Frt.	8	700	R. W. Crosby	Seattle, Wash	Colman Building.
71	Frt.	26	1,000	Pacific Steamship Co. (Me.)	do	1519 Railroad Avenue S.
72	Fsh.	1	25	George H. Handson	Philadelphia, Pa	Atlantic City, N. J.
73	Fsh.	4	80	Hoonah Packing Co. (Wash.)	Port Townsend, Wash	
74	Fsh.	2	12	James La Plant	Marquette, Mich	Detour, Mich.
75	Fsh.	7	35	Cook Inlet Packing Co. (Wash.)	Seattle, Wash	805 Arctic Building.
76	Frt.	1	40	Leon A. Newman	Perth Amboy, N. J	Belmar, N. J.
77	Tow.	4	100	Cascade Tug Boat Co. (Wash.)	Tacoma, Wash	625 South Trafton Street.

[4] Formerly ga. s. Mary Emma.

[4] Formerly ga. s. Monnlite.

Line No.	Official No.	Signal letters	Rig	Name of vessel	Tonnage		Register dimensions			When built	Where built
					Gross	Net	Length	Breadth	Depth		
							Feet	*Feet*	*Feet*		
1	202929		Ol. s.	[1] Advance	94	78	88.5	22.6	10.4	1906	Essex, Mass.
2	204307		Ga. s.	Advance	11	9	29.7	12.3	4.6	1907	Steinway, N. Y.
3	211491		Ga. s.	Advance	24	10	52.0	14.4	7.0	1913	Rockport, Mass.
4	222554		Ga. s.	Advance	36	19	56.3	15.8	5.0	1922	Norfolk, Va.
5	222840		Ga. s.	Advance	40	19	59.7	15.3	6.8	1920	Los Angeles, Calif.
6	105737		Ga. s.	Adventure	6	6	33.0	12.0	2.6	1877	Nansemond County, Va.
7	107516		Ga. s.	Adventurer	20	11	45.8	15.4	3.6	1899	Lake Landing, N. C.
8	210877		Ga. s.	Adventuress ⊙	78	42	85.5	21.4	9.8	1913	San Francisco, Calif.
9	215082		Ga. s.	Aegina	25	21	45.9	13.6	6.1	1917	Lemolo, Wash.
10	106765		Ga. s.	Aeneid	11	11	38.0	14.0	3.6	1890	New Orleans, La.
11	222415		Ol. s.	Aeolus	41	16	62.0	16.7	7.8	1922	Friendship, Me.
12	207644		Ga. s.	Aeroplane	17	11	40.7	13.0	4.9	1910	Dockton, Wash.
13	207787		Ga. s.	Affinity	6	5	31.5	8.2	3.3	1909	Saugatuck, Mich.
14	211467		Ga. s.	Affinity	8	5	33.8	9.5	4.2	1913	Richardson, Wash.
15	106623		Ga. s.	Afognak	62	10	77.0	20.0	8.0	1889	San Francisco, Calif
16	210857		Ga. s.	Age of Reason	18	12	39.4	12.9	5.4	1912	Seattle, Wash.
17	107328		Ga. s.	Agile	9	7	34.2	11.5	3.4	1897	Patchogue, N. Y.
18	107366		Ga. s.	Aglaia	10	8	29.0	13.3	4.6	1898	Osterville, Mass.
19	106413		Ga. s.	Agnes	53	26	61.9	22.8	4.9	1886	San Francisco, Calif.
20	106965		Ga. s.	Agnes	10	9	50.5	13.7	3.4	1892	Fairmount, Md.
21	107271		Ga. s.	Agnes	29	20	69.5	13.3	6.0	1897	Baltimore, Md.
22	107589		Ga. s.	Agnes	110	65	90.2	24.9	9.8	1900	Essex, Mass.
23	107849		Ga. s.	Agnes	15	10	44.0	15.5	4.6	1903	Ballard, Wash.
24	135447		Ga. s.	[2] Agnes	30	16	69.0	14.8	4.6	1880	Tottenville, N. Y.
25	213353		Ga. s.	Agnes	15	12	42.2	13.5	3.5	1908	Toms River, N. J.
26	215254		Ga. s.	Agnes	20	17	47.2	12.8	5.3	1917	Seattle, Wash.
27	219653		Ga. s.	Agnes	9	7	36.7	11.0	2.9	1919	Hoonah, Alaska.
28	224453		Ga. s.	Agnes	10	8	33.6	4.9	4.6	1925	Hoodsport, Wash.
29	212348		Ga. s.	Agnes F	17	11	56.1	14.4	4.3	1914	Washington, N. C.
30	212580		Ga. s.	Agnes H	22	20	42.0	13.4	5.8	1914	Jackson Harbor, Wis.
31	220963		Ga. s.	Agnes H. II	13	8	49.9	12.4	2.8	1920	Jacksonville, Fla.
32	106506		Ga. s.	Agnes K	9	7	34.3	13.5	3.4	1887	Patchogue, N. Y.
33	210433		Ga. s.	Agnes K	22	15	43.3	14.5	5.6	1912	Patterson's Ditch, N.J.
34	213846		Ga. s.	Agnes M	13	8	43.0	10.8	3.4	1915	Plaquemine, La.
35	213784		Ga. s.	Agnes N	8	7	35.6	8.0	3.0	1901	Northport, Mich.
36	213808		Ga. s.	Agnes R	8	7	31.5	7.2	3.6	1906	Winneconne, Wis.
37	222202		Ga. s.	Agnes S	18	14	38.9	12.0	4.2	1922	St. James, Mich.
38	212228		Ga. s.	Agnes W	19	13	53.1	12.0	4.6	1914	Poulsbo, Wash.
39	107502		Ga. s.	Agnew	27	19	53.0	16.8	4.2	1899	Smyrna, N. C.
40	222615		Ga. s.	Agnolia V	27	8	42.5	12.8	2.1	1922	Morgan City, La.
41	217966		Ga. s.	Agram	42	28	61.4	14.8	7.3	1919	Los Angeles, Calif.
42	220069		Ga. s.	Agua	8	6	32.0	9.2	4.5	1920	Port Stanley, Wash.
43	214487		Ga.s.	Agulleit	16	11	42.0	14.8	4.1	1916	Hastings, Alaska.
44	107856		Ga. s.	Ailsa	10	7	31.0	10.3	4.9	1903	Olga, Wash.
45	214966		Ga. s.	Airdale	38	26	55.6	15.6	6.9	1917	Gig Harbor, Wash.
46	221609		Ol. s.	[3] Airline	140	113	104.2	23.0	8.7	1921	do.
47	221501		Ga. s.	Aisance	14	11	34.5	9.3	4.7	1921	Seattle, Wash.
48	203265		Ga. s.	Ajax	11	10	38.7	11.0	3.0	1906	South Norwalk, Conn.
49	214381		Ga. s.	Ajax	13	7	45.3	10.9	5.2	1907	Savannah, Ga.
50	215604		Ga. s.	Ajax	62	42	73.3	17.6	6.8	1917	Seattle, Wash.
51	107272		Ga. s.	Akista	12	10	41.2	10.9	4.5	1897	Brooklyn, N. Y.
52	212638		Ga. s.	Akropolis	16	11	38.0	12.2	4.7	1914	Bremerton, Wash.
53	214828		Ga. s.	Aksala	20	13	42.3	13.4	5.6	1917	Winslow, Wash.
54	223888		Ol. s.	Akutan	57	46	66.5	17.3	8.0	1924	Seattle, Wash.
55	201431		Ga. s.	Alabama	6	6	39.0	13.7	3.0	1904	Hunting Creek, Va.
56	224332		Ol. w.	Alabama	162	137	89.5	22.0	4.8		Unknown
57	212365		Ga. s.	[4] Aladdin	38	26	58.0	13.6	5.6	1914	Chicago, Ill.
58	223286		Ga. s.	Alafia	80	73	85.2	22.0	4.2	1923	Tampa, Fla.
59	218746		Ga. s.	Alaine	10	8	32.6	10.6	4.4	1919	Corona, N. Y.
60	215146		Ga. s.	Alameda	42	34	55.2	15.4	7.4	1917	Tacoma, Wash.
61	209633		Ga.s.	Alamo	14	10	52.0	10.6	3.7	1912	Stockton, Calif.
62	219467		Ga. s.	Alamo	62	54	57.5	18.7	4.9	1919	St. Augustine, Fla.
63	213886		Ga. s.	Alaned II	10	7	36.0	8.0	4.6	1915	Chicago, Ill.
64	222518		Ga. s.	Alan T. Niven	45	30	62.2	18.8	7.3	1922	Brooklyn, N. Y.
65	107743		Ga. s.	Alarm	28	19	50.1	13.5	5.8	1902	Astoria, Oreg.
66	107829		Ga. s.	Alarm	13	12	42.8	13.8	3.6	1903	Patchogue, N. Y.
67	216131		Ga.w.	Alarm	41	11	55.3	13.8	2.8	1918	Keokuk, Iowa.
68	209742		Ga. s.	[5] Alasco	22	15	44.0	14.0	5.4	1912	Seattle, Wash.
69	215746		Ga. s.	Alasco	46	23	59.7	18.2	6.9	1919	Sausalito, Calif.
70	216028		Ga. s.	Alasco 2	17	5	43.0	12.7	5.1	1918	do.
71	217006		Ga. s.	Alasco 3	22	8	46.9	14.1	5.1	1918	do.

[1] Formerly (a schooner Norseman. b Norwegian ga. s. Norseman. c ga. s. Norseman.)

[5] Formerly (a st. y. Emilie. b st. y. Anglec. c U. S. Eng. st. s. Gugler.)

Line No.	Service	Crew	Horsepower	Name of owner	Home port	Address of owner
1	Fsh.	9	130	Jacob Rasmusen	New York, N. Y.	618 Forty-fourth Street.
2	Pas.	2	12	Henry Backman	do	Long Island City, N. Y.
3	Fsh.	4	24	Addison Bumstead	do	Glenwood Landing, N. Y.
4	Frt.	1	50	Edwin S. Zell	Baltimore, Md.	1623 Federal Street.
5	Fsh.	8	60	Steve Carr	Los Angeles, Calif.	San Pedro, Calif.
6	Frt.	1	20	F. H. Haywood	Norfolk, Va.	Carrollton, Va.
7	Frt.	1	15	W. J Cowells	Elizabeth City, N. C.	Shiloh, N. C.
8	Plt.	5	85	Bar Pilots Benevolent and Protective Association (Calif.).	San Francisco, Calif.	Pier 7.
9	Fsh.	6	30	Kodiak Island Fishing & Packing Co. (Alaska).	Seward, Alaska	
10	Frt.	4	12	Moso Pena	Houston, Tex.	Seabrook, Tex.
11	Fsh.	3	45	Austin H. Pennington	Salem, Mass.	Swampscott, Mass.
12	Fsh.	6	40	Point Warde Packing Co. (Alaska)	Seattle, Wash.	Colman Building.
13	Fsh.	1	20	George H. Shriver	Grand Haven, Mich.	Saugatuck, Mich.
14	Pas.	1	21	Phoenix Packing Co. (Wash.)	Seattle, Wash.	Bellingham, Wash.
15	Fsh.	3	125	Alaska Packers Association (Calif.)	Wrangell, Alaska	
16	Fsh.	4	20	Jim Cook	Juneau, Alaska	Heceta, Alaska.
17	Oys.	2	10	John M. Schmeelk	New York, N. Y.	1378 Ninety-second Street (B).
18	Frt.	1	12	S. W. Boerum	do	Greenport, N. Y.
19	Frt.	1	40	Wm. J. Albach	San Francisco, Calif.	Oakland, Calif.
20	Frt.	2	11	Marvin E. Cox	Crisfield, Md.	Nanticoke, Md.
21	Pas.	4	12	George T. Lewis	Hartford, Conn.	Windsor, Conn.
22	Pas.	16	40	Antonio B. Pina	Fall River, Mass.	Taunton, Mass.
23	Frt.	1	12	F. A. Shumaker	Seward, Alaska	Latouche, Alaska.
24	Msc.	3	45	Joseph F. O'Brien	Savannah, Ga.	109 Thirty-seventh Street W.
25	Pas.	1	14	A. C. Hayes	Philadelphia, Pa.	Beach Haven, N. J.
26	Frt.	1	20	B. J. Thompson	Seattle, Wash.	6733 Seventh Avenue.
27	Fsh.	1	16	James Grant	Juneau, Alaska	Hoonah, Alaska.
28	Fsh.	2	20	Frank Wooten	Seattle, Wash.	Dewatto, Wash.
29	Frt.	2	35	Jack Teel	Washington, N. C.	Greenville, N. C.
30	Frt.	3	40	John O. Anderson	Milwaukee, Wis.	Detroit Harbor, Wis.
31	Tow.	2	45	J. C. Halsema Manufacturing Co. (Fla.)	Jacksonville, Fla.	501 East Ninth Street.
32	Msc.	2	40	Arundel Coproration (Md.)	Baltimore, Md.	Pier 2, Pratt Street.
33	Frt.	2	50	Samuel S. Murphy	Philadelphia, Pa.	Bridgeport, N. J.
34	Tow.	2	35	Texas Co. (Tex.)	Morgan City, La.	
35	Fsh.	2	8	Peter Neinego	Grand Haven, Mich.	St. James, Mich.
36	Msc.	3	10	William F. Ahrens	Milwaukee, Wis.	Menasha, Wis.
37	Fsh.	2	30	Fred Sendenburgh	Grand Haven, Mich.	St. James, Mich.
38	Tow.	2	50	Charles Cornell	Seattle, Wash.	Harper, Wash.
39	Fsh.	13	35	H. C. Jones	Beaufort, N. C.	
40	Tow.	1	14	Elphege Verrette	Morgan City, La.	
41	Fsh.	8	65	Tomo Car	Los Angeles, Calif.	San Pedro, Calif.
42	Fsh.	2	18	J. L. Hazelton	Seattle, Wash.	1200 West Lake Avenue N.
43	Frt.	4	20	Northern Commercial Co. of Alaska (Wash.)	St. Michael, Alaska	
44	Fsh.	2	14	George J. Judy	Seattle, Wash.	Anacortes, Wash.
45	Fsh.	5	50	Copper River Packing Co. (Wash.)	Seward, Alaska	Point Nellie Juan, Alaska.
46	Fer.	4	150	Crosby Direct Line Ferries (Wash.)	Seattle, Wash.	472 Colman Building.
47	Pas.	3	20	John A. Carlson	do	Bremerton, Wash.
48	Oys.	2	75	Mrs. Mary L. Bennett	Bridgeport, Conn.	Norwalk, Conn.
49	Tow.	3	50	Charleston Lighterage & Transfer Co. (S.C.)	Charleston, S. C.	Middle Atlantic Wharf.
50	Frt.	2	110	Apex Fish Co. (Wash.)	Seattle, Wash.	Anacortes, Wash.
51	Frt.	2	18	John O'Leary	New York, N. Y.	25 South Street.
52	Fsh.	5	27	George Inlet Packing Co. (Oreg.)	Ketchikan, Alaska	
53	Fsh.	5	30	Straits Packing Co. (Wash.)	do	Skowl Arm, Alaska.
54	Fsh.	13	110	Ole S. Bjerke	do	
55	Oys.	2	6	E. S. Gaskins	Elizabeth City, N. C.	
56	Frt.	4	60	Independent Transportation Co. (Ala.)	Mobile, Ala.	
57	Ptl.	1	75	State of Michigan	Detroit, Mich.	First National Bank Building.
58	Drg.	3	32	F. S. Parcell	Tampa, Fla.	1022 Lozano Avenue.
59	Pas.	2	15	Adolph Thompson	New York, N. Y.	Astoria, N. Y.
60	Fsh.	4	50	Bank of California National Association	Seattle, Wash.	812 Second Avenue.
61	Pas.	1	60	William Colbery	San Francisco, Calif.	Stockton and West Lindsey Streets.
62	Frt.	2	50	Henry L. Capo	St. Augustine, Fla.	
63	Pas.	1	60	A. G. Schultz	Peoria, Ill.	Beardstown, Ill.
64	Fsh.	3	60	James A. Walsh	New York, N. Y.	103 Water Street.
65	Fsh.	2	80	Columbia River Packers Association (Oreg.)	Astoria, Oreg.	Eighth Street.
66	Oys.	2	20	Long Island Oyster Farms (N. Y.)	New York, N. Y.	Northport, N. Y.
67	Msc.	1	40	H. C. Miller	Des Moines, Iowa	Keokuk, Iowa.
68	Fsh.	1	25	Alaska Sanitary Packing Co. (Wash.)	Wrangell, Alaska	
69	Fsh.	2	80	Alaska Codfish Co. (Calif.)	San Francisco, Calif.	15 Stewart Street.
70	Fsh.	3	40	do	do	Do.
71	Fsh.	9	40	do	do	Do.

[3] Formerly ga. s. Elk.
[4] Formerly ga. s. Allebasi.
[5] Formerly ga. s. Sirius.

Line No.	Official No.	Signal letters	Rig	Name of vessel	Tonnage		Register dimensions			When built	Where built
					Gross	Net	Length	Breadth	Depth		
							Feet	*Feet*	*Feet*		
1	219324		Ga. s.	Alasco 4	22	14	47.8	14.3	5.2	1919	Sausalito, Calif.
2	204084		Ga. s.	Alaska	11	9	33.0	12.1	4.7	1905	New York, N. Y.
3	206520		Ga. s.	Alaska	8	5	39.5	8.4	3.0	1908	Morgan City, La.
4	211016		Ga. s.	Alaska	65	44	70.2	18.0	8.5	1913	Seattle, Wash.
5	211911		Ga. s.	Alaska	7	6	32.0	11.0	3.3	1913	Latouche, Alaska
6	217944		Ga. s.	Alaska	8	6	31.3	9.1	2.8	1913	Petersburg, Alaska
7	204302		Ga. s.	Alaska Chief	16	10	46.8	13.9	3.4	1907	Astoria, Oreg.
8	223485	MFJG	El. s.	ALASKA STANDARD ✚⊙	1,274	768	210.0	40.1	16.1	1923	San Francisco, Calif.
9	209643		Ga. s.	Alaskan	29	19	62.0	14.9	6.3	1912	Tacoma, Wash.
10	212181		Ga. s.	Alaskan	24	21	44.1	13.6	5.3	1914	Seattle, Wash.
11	224060		Ga.w.	Alaskan	23	20	75.0	15.8	2.6	1915	Bethel, Alaska
12	210645		Ga. s.	Alatna	10	7	64.0	14.0	1.8	1912	Fairbanks, Alaska
13	107787		Ga. s.	Alba	7	6	28.8	13.0	3.6	1902	Atlantic City, N. J.
14	224383		Ga. s.	Alba V	11	8	36.1	12.2	4.8	1924	Mystic, Conn.
15	215872		Ga. s.	Albacore	24	14	56.2	12.4	6.4	1917	Los Angeles, Calif.
16	220056		Ga. s.	Albany	40	27	56.4	15.1	6.8	1920	Tacoma, Wash.
17	224336		Ga. w.	Albany No. 1	25	16	58.0	12.0	2.0	1924	Albany, Ala.
18	221004		Ol. s.	ALBANY SOCONY	533	401	185.5	28.4	11.8	1921	Elizabeth, N. J.
19	107720		Ga. s.	Albatross	15	10	42.6	13.7	3.0	1901	Belhaven, N. C.
20	207865		Ga. s.	Albatross	9	8	36.0	11.0	3.0	1910	Morehead City, N. C.
21	208274		Ga. s.	Albatross	59	40	67.2	17.6	8.3	1910	Seattle, Wash.
22	210423		Ga. s.	Albatross	13	10	36.3	11.7	4.8	1912	Empire, Oreg.
23	215319		Ga. s.	Albatross	21	14	39.0	12.8	4.5	1917	Sitka, Alaska
24	224804		Ol. s.	[1] Albatross	83	56	104.4	14.9	8.1	1918	Charleston, S. C.
25	205069		Ga. s.	Alber Marle	5	5	23.5	7.0	3.2	1907	Kimmswick, Mo.
26	127585		Ga. s.	[2] Albermarle	114	65	110.9	21.8	5.6	1901	Solomons Island, Md.
27	206037		Ga. s.	Albert	14	9	40.2	13.2	4.2	1909	Charleston, S. C.
28	212551		Ol. s.	Albert	53	36	61.1	16.9	6.9	1914	Port Angeles, Wash.
29	107142		Ga. s.	Albert Baldwin	38	28	63.4	24.2	5.0	1895	Handsboro, Miss.
30	107601		Ga. s.	Albert C	7	6	32.0	12.2	3.2	1900	Lower Bank, N. J.
31	200968		Ga. s.	Albert Smith	7	5	31.0	11.4	3.2	1904	Morgan City, La.
32	219836		Ga. s.	Albert C. Kalmbach	21	19	42.2	12.0	4.3	1919	Manitowoc, Wis.
33	107748		Ga. s.	Albert D. Willard	39	23	60.2	17.4	7.8	1902	South Portland, Me.
34	105728		Ga. s.	Albert K. Robins	10	9	43.0	15.6	2.9	1877	Oxford, Me.
35	106939		Ga. s.	Albert W. Black	54	51	72.3	20.0	7.8	1892	East Boothbay, Me.
36	107508		Ga. s.	Alberta	19	14	52.0	17.0	5.3	1899	Atlantic City, N. J.
37	205505		Ga. s.	Alberta	15	14	48.4	10.7	4.2	1899	South Boston, Mass.
38	208159		Ga. s.	Alberta	9	6	31.5	9.5	4.5	1910	Winslow, Wash.
39	211539		Ga. s.	Alberta	5	5	35.1	8.3	3.2	1913	Marshallberg, N. C.
40	215127		Ga. s.	Alberta	24	19	45.6	13.5	6.0	1917	Seattle, Wash.
41	218253		Ga. s.	Albertha	14	9	42.3	10.5	4.4	1918	Oak Orchard, N. Y.
42	223812		Ga. s.	[3] Albertina	82	27	104.3	14.9	8.3	1917	Dubuque, Iowa
43	106289		Ga. s.	Albertine	51	38	63.5	23.8	5.5	1884	San Francisco, Calif.
44	222549		Ga. s.	Albia	11	7	37.4	9.4	4.3	1902	Harrison, N. J.
45	106438		Ga. s.	Albion	88	53	80.5	27.0	5.0	1886	San Francisco, Calif.
46	107223		Ga. s.	Albion	6	6	29.7	12.0	3.7	1896	Atlantic City, N. J.
47	209699		Ga. s.	Albion	22	15	43.0	13.0	5.2	1912	Seattle, Wash.
48	221012		Ga. s.	Alco	12	8	41.5	14.2	3.2	------	Unknown
49	214982		Ga. s.	Alco	15	10	40.0	11.8	5.0	1917	Shaw Island, Wash.
50	223865		Ga. s.	Alco	55	37	60.5	18.1	7.0	1924	Houghton, Wash.
51	204222		Ga. s.	Aldebelle	14	12	39.2	11.0	3.0	1907	Stony Lake, Mich.
52	224570		Ol. s.	[4] Alden	79	44	104.3	15.0	8.1	1917	Morris Heights, N. Y.
53	223634		Ga. w.	Alden Cook	27	27	50.2	13.6	3.0	1923	Memphis, Tenn.
54	207317		Ga. s.	Alecia	13	9	50.4	11.3	2.9	1910	Galveston, Tex.
55	220662		Ga. s.	Alecia	32	25	56.7	13.5	5.7	1911	Toms River, N. J.
56	106877		Ga. s.	Alena	22	13	50.7	16.8	3.5	1891	Biloxi, Miss.
57	209632		Ga. s.	[5] Alene	67	58	73.7	17.3	2.4	1912	Holly Hill, Fla.
58	214935		Ga. s.	Alene	8	7	34.2	9.3	3.2	1917	Seattle, Wash.
59	205471		Ga. s.	Alera	7	7	26.2	11.5	2.6	1905	Pawtucket, R. I.
60	106503		Ga. s.	Alert	47	38	70.2	16.6	4.4	1887	Lenoxville, N. C.
61	106599		Ga. s.	Alert	10	9	35.0	14.7	3.4	1888	Atlantic City, N. J.
62	107238		Ga. s.	Alert	39	30	64.8	22.1	5.5	1896	Handsboro, Miss.
63	107555		Ga. s.	Alert	10	10	36.3	11.0	5.0	1900	Lynn, Mass.
64	107651		Ga. s.	Alert	14	9	50.9	11.0	3.4	1901	Pocomoke City, Md.
65	201003		Ga. s.	Alert	9	7	42.3	7.0	6.1	1904	Dubuque, Iowa
66	201087		Ga. s.	Alert	15	5	51.5	11.5	4.5	1904	East Boothbay, Me.
67	201890		Ga. s.	Alert	8	5	31.0	11.4	6.0	1904	----do----
68	203106		Ga. s.	Alert	15	14	32.6	11.3	3.3	1906	Camden, N. J.
69	210012		Ga. s.	[6] Alert	14	12	55.5	12.1	3.1	1912	Cheboygan, Mich.
70	211146		Ga. s.	Alert	34	32	58.5	18.6	4.5	1913	Tottenville, N. Y.
71	211502		Ol. s.	Alert	99	47	89.9	19.9	7.8	1913	New London, Conn.
72	213143		Ga. s.	Alert	15	10	40.1	12.9	5.5	1914	San Francisco, Calif.
73	213838		Ga. s.	[7] Alert	10	8	34.5	8.9	4.2	------	Monument Beach, Mass.
74	215337		Ga. s.	Alert	43	36	56.7	17.2	7.8	1917	Wareham, Mass.

[1] Formerly U. S. Navy subchaser 109.
[2] Formerly ga. s. Clytie.
[3] Formerly U. S. Navy subchaser 149.
[4] Formerly U. S. Navy subchaser 225.

Line No.	Service	Crew	Horsepower	Name of owner	Home port	Address of owner
1	Ten.	6	40	Alaska Codfish Co. (Calif.)	San Francisco, Calif.	15 Stewart Street.
2	Frt.	4	7	George Kehoe	New York, N. Y.	454 Seventy-fourth Street(B).
3	Msc.	2	12	Foster Frareich	Port Arthur, Tex.	833 Dallas Avenue.
4	Fsh.	15	135	C. O. Angell	Seattle, Wash.	103 West Seventieth Street.
5	Msc.	1	7	Robert Athinson	Juneau, Alaska	Ellamar, Alaska.
6	Tow.	1	24	Louis Wagner	do	Tenakee, Alaska.
7	Fsh.	2	35	Booth Fisheries Co. (Del.)	Seattle, Wash.	Foot Wall Street.
8	Tnk.	17	600	Standard Oil Co. (Calif.)	San Francisco, Calif.	225 Bush Street.
9	Fsh.	2	40	Fidalgo Island Packing Co. (Me.)	Seattle, Wash.	Anacortes, Wash.
10	Fsh.	5	40	Jose Ramos Yglesias	Ketchikan, Alaska	Ketchikan, Alaska.
11	Frt.	2	36	Chas. Nicolet	Seward, Alaska	Bethel, Alaska.
12	Frt.	2	16	Edmund Marson	Eagle, Alaska	Battles, Alaska.
13	Frt.	1	6	Edward Holmes	Philadelphia, Pa.	Dias Creek, N. J.
14	Fsh.	2	40	William A. Dunn	Newport, R. I.	Block Island, R. I.
15	Fsh.	2	65	Fish and Game Commission	Los Angeles, Calif.	San Pedro, Calif.
16	Fsh.	10	50	John Stambuk	do	Do.
17	Tow.	2	42	Henry Papenburg	Chattanooga, Tenn.	Albany, Ala.
18	Tnk.	7	300	Standard Oil Co. of New York (N. Y.)	New York, N. Y.	26 Broadway.
19	Tow.	1	25	Swan Quarter-Belhaven Transportation Co.	Washington, N. C.	Swan Quarter, N. C.
20	Frt.	1	16	C. B. St. George	Wilmington, N. C.	Southport, N. C.
21	Fsh.	13	75	John Linvog	Seattle, Wash.	2453 West Sixty-third Street.
22	Fsh.	1	16	Anton Scofani	Los Angeles, Calif.	San Pedro, Calif.
23	Fsh.	1	20	Harry W. Benolkin	Ketchikan, Alaska	Ketchikan, Alaska.
24	Frt.	2	135	Max Chapman	New Bedford, Mass.	50 Hillman Street.
25	Pas.	1	12	Edmund Kiras	New Orleans, La.	Cairo, Ill.
26	Frt.	7	100	Norfolk, Baltimore & Carolina Line (Va.)	Norfolk, Va.	West Main Street.
27	Frt.	2	16	Robert German	Charleston, S. C.	72 George Street.
28	Tow.	3	200	Johnson Tug & Barge Co. (Wash.)	Port Angeles, Wash.	212 North Laurel Street.
29	Tow.	3	65	D. J. Gay	Gulfport, Miss.	Biloxi, Miss.
30	Msc.	2	20	Wm. A. Hoara	Baltimore, Md.	St. Helena, Md.
31	Oys.	2	8	Harvey Cram	Morgan City, La.	
32	Fsh.	4	60	Albert Kalmbach	Milwaukee, Wis.	Sturgeon Bay, Wis.
33	Fsh.	10	24	George H. Peeples	Gloucester, Mass.	22 Acacia Street.
34	Frt.	2	10	P. D. Gwaltney, jr.	Norfolk, Va.	Smithfield, Va.
35	Fsh.	12	24	Granville C. Johnson	Portland, Me.	11 Hanover Street.
36	Fsh.	10	38	Ocean Lake & River Fish Co. (Ga.)	Savannah, Ga.	401 West Bay Street.
37	Msc.	1	25	Harry M. Champion	Newport, R. I.	656 Huntington Avenue.
38	Pas.	1	16	John Hansen	Seattle, Wash.	5450 Sixth Avenue NW.
39	Frt.	1	12	Charles Fulcher	Beaufort, N. C.	Stacy, N. C.
40	Fsh.	6	30	Bank of California National Association	Seattle, Wash.	815 Second Avenue.
41	Pas.	1	28	Kennith Hodly	Buffalo, N. Y.	Olcott, N. Y.
42	Fsh.	3	150	Thomas Teasdale	Perth Amboy, N. J.	Belford, N. J.
43	Frt.	2	70	Erikson Nav. Co. (Calif.)	San Francisco, Calif.	37 Drumm Street.
44	Msc.	1	18	John Bogan	New York, N. Y.	Jersey City, N. J.
45	Frt.	3	120	Edward Anderson	Newport, Oreg.	
46	Frt.	1	10	William H. Cummings	Philadelphia, Pa.	Tuckerton, N. J.
47	Fsh.	2	30	K. P. Petterson	Seattle, Wash.	Keyport, Wash.
48	Wrk.	1	22	Pioneer Service Corporation (Md.)	Baltimore, Md.	53 South Gay Street.
49	Fsh.	7	20	Alaska Sanitary Packing Co. (Wash.)	Seattle, Wash.	Pantages Building.
50	Fsh.	4	140	Alaska Pacific Fisheries (Oreg.)	Ketchikan, Alaska	
51	Fsh.	1	35	John Poe	Grand Haven, Mich.	Muskegon, Mich.
52	Fsh.	15	110	Fred J. Thompson	Gloucester, Mass.	150 Washington Street.
53	Frt.	1	30	A. L. Youngblood	Memphis, Tenn.	Gillett, Ark.
54	Tow.	2	50	Gulf Refining Co. (Tex.)	Port Arthur, Tex.	
55	Pas.	2	60	C. J. Martin	Miami, Fla.	1408 Brickel Avenue.
56	Frt.	3	32	Dominick Critanovich	Gulfport, Miss.	Biloxi, Miss.
57	Frt.	3	75	H. E. Pence	St. Paul, Minn.	
58	Fsh.	1	18	P. W. Ackerson	Seattle, Wash.	Moose Club.
59	Pas.	1	10	David Aspray	Providence, R. I.	34 Elbow Street.
60	Fsh.	11	75	C. P. Dey	Beaufort, N. C.	
61	Fsh.	3	60	John Fahey	New York, N. Y.	8 Central Avenue (B.).
62	Pas.	3	80	Alex Faye	Gulfport, Miss.	Fenton, Miss.
63	Pas.	1	5	Clarence Bangs	Boston, Mass.	85 Devonshire Street.
64	Fsh.	3	36	J. Ware Willing	Crisfield, Md.	Nanticoke, Md.
65	Pas.	1	40	G. F. Freeman	Dubuque, Iowa.	McGregor, Iowa.
66	Frt.	5	12	George F. Davis	Rockland, Me.	Monhegan, Me.
67	Frt.	1	12	William D. Stanley	Southwest Harbor, Me.	Cranberry Isles, Me.
68	Msc.	1	10	William E. Mitchell	Philadelphia, Pa.	Camden, N. J.
69	Pas.	2	40	Allen Atkinson	Sandusky, Ohio	Hayes Avenue.
70	Pas.	1	75	George W. Wilson	New York, N. Y.	Rockville Center, N. Y.
71	Tow.	6	360	Chapman-Merritt & Scott Corporation	New London, Conn.	Pequot Avenue.
72	Tow.	1	50	Union Construction & Dry Dock Co. (Nev.)	San Francisco, Calif.	Key Route Fill.
73	Tow.	1	20	Boston, Cape Cod & New York Canal Co. (Mass.).	New Bedford, Mass.	Buzzards Bay, Mass.
74	Frt.	2	50	William D. Raymond	do	30 South Emerson Street.

[5] Formerly ga. y. Virginia.
[6] Formerly ga. s. Ida L. II.
[7] Formerly U. S. Navy ga. s. Alert.

Line No.	Official No.	Signal letters	Rig	Name of vessel	Tonnage		Register dimensions			When built	Where built
					Gross	Net	Length	Breadth	Depth		
							Feet	*Feet*	*Feet*		
1	217759		Ga. s.	Alert	8	6	32.6	10.0	4.1	1919	Everett, Wash.
2	223206		Ol. s.	Alert	32	21	58.0	14.6	5.0	1923	Tampa, Fla.
3	223344		Ga. s.	Alert	22	15	47.8	13.5	7.1	1923	Marinette, Wis.
4	223729		Ol. s.	[1] Alert	78	32	105.4	15.0	8.1	1917	Norfolk, Va.
5	224721		Ga. s.	Alert	30	16	56.8	12.0	6.8	1925	New York, N. Y.
6	106724		Ga. s.	Aleta	6	5	25.4	12.6	3.9	1890	Hyannis, Mass.
7	107428		Ga. s.	Aleta	7	5	39.5	13.0	3.3	1898	Pocomoke City, Md.
8	223938		Ga. s.	Aleta	17	15	41.2	19.9	3.0	1924	Atlantic, N. C.
9	222257		Ga. s.	Aletha	13	12	61.6	11.6	3.0	1921	Golconda, Ill.
10	106387		Ga. s.	Aletta	9	8	33.3	14.2	3.3	1881	Bay Shore, N. Y.
11	209409		Ga. s.	Alex B	19	12	48.1	15.0	5.3	1911	Oakland, Calif.
12	204301		Ga. s.	Alexander	13	9	38.9	13.0	3.0	1907	Astoria, Oreg.
13	215995		Ga.w.	Alexander	19	14	58.5	12.0	3.9	1917	Cottageville, S. C.
14	107818		Ga. s.	Alexander, jr.	14	10	51.0	11.4	4.3	1903	Astoria, Oreg.
15	203044		Ga. s.	[2] Alexandria	85	78	85.7	16.6	7.2	1906	New Rochelle, N. Y.
16	106749		Ga. s.	Alexine	15	14	42.4	15.8	4.2	1890	Mount Pleasant, S. C.
17	217506	LPQW	Ol. s.	Alexis I. Du Pont	151	41	101.6	20.8	9.6	1919	Ellsworth, Me.
18	209557		Ga. s.	Alf	42	28	63.0	16.0	7.2	1912	Seattle, Wash.
19	212842		Ga. s.	Alf	9	8	31.6	10.2	2.5	1912	Frankfort, Mich.
20	216439		Ga. s.	Alf E	11	9	34.1	9.9	4.8	1918	Seattle, Wash.
21	209511		Ga. s.	Alfa	18	12	40.5	12.5	4.8	1911	----do----
22	216611		Ga. s.	Alfa	8	6	32.2	9.0	4.4	1918	Poulsbo, Wash.
23	213205		Ga. s.	Alfina	6	6	28.5	9.1	4.4	1914	City Island, N. Y.
24	208370		Ga. s.	Alfonso	21	21	55.5	16.7	3.6	1911	Williston, N. C.
25	107317		Ga. s.	Alfonzo XIII	11	5	38.4	11.5	5.2	1897	San Francisco, Calif.
26	206236		Ga. s.	Alfred	17	11	35.4	13.2	6.5	1909	Tacoma, Wash.
27	202281		Ga. s.	Alfred S	10	9	32.0	14.3	4.0	1894	Brooklyn, N. Y.
28	105147		Ol. s.	*Alfred and Edwin*	109	92	99.0	21.6	7.7	1872	Philadelphia, Pa.
29	202518		Ga. s.	Alfred J. Lewis	7	5	41.5	13.5	2.5	1905	Hopkins, Va.
30	203722		Ga. s.	Algie	9	7	42.5	14.5	3.2	1906	Chesconessex, Va.
31	223513		Ga. s.	Algie L	6	5	28.5	9.3	4.0	1918	Pensaukee, Wis.
32	207281		Ga. s.	Alhambra	22	14	52.5	12.8	3.0	1910	Crystal River, Fla.
33	209671		Ga. s.	Alias	10	8	33.0	11.3	4.5	1912	Patchogue, N. Y.
34	106872		Ga. s.	Alice	8	8	30.7	11.5	4.5	1886	Fall River, Mass.
35	204017		Ga. s.	Alice	14	13	36.1	13.7	3.6	1907	Newport, R. I.
36	204135		Ga. s.	Alice	37	25	56.1	18.5	5.8	1907	Tottenville, N. Y.
37	204840		Ga. s.	Alice	8	6	30.0	12.0	3.2	1907	Patchogue, N. Y.
38	205754		Ga. s.	Alice	9	6	40.0	11.3	3.0	1905	Marshova, Alaska
39	207240		Ga. s.	Alice	20	17	40.2	16.5	4.6	1910	Tottenville, N. Y.
40	207741		Ga. s.	Alice	6	6	41.5	8.3	3.7	1902	St. Joseph, Mich.
41	208119		Ga. s.	Alice	10	7	27.9	9.2	4.8	1908	Charlevoix, Mich.
42	208507		Ga. s.	Alice	18	12	40.2	12.8	4.8	1911	Tacoma, Wash.
43	208520		Ga. s.	Alice	23	11	52.0	12.3	6.9	1911	East Boothbay, Me.
44	209986		Ga. s.	Alice	23	15	43.3	14.0	6.0	1912	Tacoma, Wash.
45	212069		Ga. s.	Alice	8	8	35.0	10.3	4.4	1914	Orca, Alaska
46	212523		Ga.w.	Alice	11	11	60.2	16.0	2.3	1914	Dravosburg, Pa.
47	214436		Ol. s.	Alice	19	13	60.0	12.8	4.4	1904	Schenectady, N. Y.
48	219488		Ol. s.	Alice	17	12	51.0	13.2	4.9	1918	Los Angeles, Calif.
49	221275		Ga. s.	Alice	11	7	37.9	8.6	4.2	1921	Seattle, Wash.
50	222249		Ga. s.	Alice	6	5	31.7	10.4	3.2	1911	Fairton, N. J.
51	222428		Ga. s.	Alice	15	10	41.0	11.6	4.2	1921	Bayview, Alaska
52	222627		Ga. s.	Alice	31	22	53.5	16.0	5.2	1922	Madisonville, La.
53	222845		Ga. s.	[3] Alice	15	13	39.7	11.2	4.0	1920	Bremerton, Wash.
54	222927		Ga. s.	Alice	27	21	48.5	14.1	5.7	1923	Seattle, Wash.
55	222935		Ga. s.	Alice	10	9	36.6	10.6	6.7	1910	Essex, Conn.
56	224128		Ga. s.	Alice	11	9	34.4	11.8	3.8	1924	Hoonah, Alaska
57	106745		Ga. s.	Alice A	7	6	29.2	11.0	3.9	1890	East Providence, R. I.
58	106918		Ga. s.	Alice A	9	6	33.1	12.2	5.5	1892	Boothbay, Me.
59	211616		Ga. s.	Alice A	9	8	33.0	8.3	3.2	1913	Ludington, Mich.
60	219728		Ga.w.	Alice A	22	9	52.2	10.4	2.3	1920	Patterson, La.
61	209723		Ga. s.	Alice B	20	13	43.0	13.0	5.2	1912	Seattle, Wash.
62	210619		Ga. s.	Alice B	9	8	36.9	9.0	2.6	1912	Dames Point, Fla.
63	106881		Ga. s.	Alice C	6	6	29.0	12.0	3.5	1890	City Island, N. Y.
64	200298		Ga. s.	[4] Alice C	23	10	57.6	11.6	5.4	1903	Springfield, La.
65	107243		Ga. s.	Alice E	7	7	26.4	13.0	4.0	1895	Newport, R. I.
66	210610		Ga. s.	Alice E	12	11	29.8	10.1	3.2	1912	Port Lavaca, Tex.
67	206361		Ga. s.	Alice H	14	11	44.7	10.2	3.9	1909	Marshfield, Oreg.
68	213739		Ga. s.	Alice H	8	5	33.0	8.4	3.7	1915	Tacoma, Wash.
69	214098		Ga.w.	Alice H	35	14	51.5	14.0	2.2	1916	Garden City, La.
70	215421		Ga. s.	Alice J	31	23	58.4	18.2	4.3	1917	Fox Hill, Va.

[1] Formerly U. S. Navy subchaser 130.

[2] Formerly ga. s. Daisy.

Line No.	Service	Crew	Horsepower	Name of owner	Home port	Address of owner
1	Fsh.	1	16	Julius Carlson	Ketchikan, Alaska	
2	Tow.	2	120	Chas. G. Leverette	Tampa, Fla	336 Lime Street.
3	Tow.	3	75	Great Lakes Dredge & Dock Co. (N. J.)	Chicago, Ill	104 South Michigan Avenue
4	Fsh.	5	100	Antonio Busalacchi	Boston, Mass	270 Northern Avenue.
5	Fsh.	3	1,200	Frank Heppler	New York, N. Y	695 East One hundred and thirty-fourth Street.
6	Pas.	2	10	Danold Strange	Fall River, Mass	Taunton, Mass.
7	Frt.	4	24	J. A. Keyser	Reedville, Va	Lewisetta, Va.
8	Msc.	2	40	Howard Nelson	Beaufort, N. C	Atlantic, N. C.
9	Pas.	1	18	W. A. Cox	St. Louis, Mo	Golconda, Ill.
10	Msc.	1	18	George Pennell	New York, N. Y	Seaford, N. Y.
11	Frt.	1	80	Alex Brown	San Francisco, Calif	Walnut Grove, Calif.
12	Pas.	2	20	Alaska Anthracite Railroad Co	Seattle, Wash	403 Colman Building.
13	Frt.	5	40	John W. Harllee	Charleston, S. C	Yonges Island, S. C.
14	Fsh.	3	40	Alaska Pacific Fisheries (Oreg.)	Juneau, Alaska	Tee Harbor, Alaska.
15	Frt.	5	100	Board of commissioners of the port of New Orleans (La.).	New Orleans, La	New Courthouse.
16	Frt.	2	24	Frank McCabe	Charleston, S. C	114 Rutledge Avenue.
17	Fsh.	24	100	Southern Menhaden Corporation (Del.)	Apalachicola, Fla	Port St. Joe, Fla.
18	Fsh.	7	70	Southern Alaska Canning Co. (Wash.)	Seattle, Wash	Central Building.
19	Fsh.	2	24	Edward Iversen	Grand Haven, Mich	Frankfort, Mich.
20	Fsh.	8	18	L. M. Foster	Seattle, Wash	Anacortes, Wash.
21	Fsh.	5	40	Alvin A. Voigt	do	Seward Hotel.
22	Fsh.	1	18	Jacob Hollingstad	Juneau, Alaska	Petersburg, Alaska.
23	Fsh.	1	12	Clara A. Jordan	New York, N. Y	City Island, N. Y.
24	Frt.	4	30	T. K. Davis	Beaufort, N. C	Davis, N. C.
25	Fsh.	2	20	Fred Wallace	Ketchikan, Alaska	Hydaburg, Alaska.
26	Fsh.	3	30	W. C. Heib	Seattle, Wash	1821 North Fifty-fourth Street.
27	Frt.	1	24	Harry J. Waters	New York, N. Y	124 Milford Street.
28	Frt.	3	150	E. G. B. Riley	do	401 Eighth Avenue (B.).
29	Oys.	2	5	Preston D. Fields	Cambridge, Md	212 West End Avenue.
30	Fsh.	2	10	W. H. Blackwell	Reedville, Va	Sunny Bank, Va.
31	Fsh.	3	28	George A. Ladron	Milwaukee, Wis	Big Suamico, Wis.
32	Fsh.	2	40	Arthur Strickland	Tampa, Fla	Homosassa, Fla.
33	Pas.	1	28	Albert Smith	New York, N. Y	Edgewater, N. J.
34	Frt.	1	22	Henry W. Helger	Newport, R. I	Tiverton, R. I.
35	Frt.	3	13	Henry B. Housen	do	175 Spring Street.
36	Frt.	6	80	Standard Oyster Co. (Conn.)	Bridgeport, Conn	South Norwalk, Conn.
37	Msc.	1	12	Frank A. Perkinson	New York, N. Y	Patchogue, N. Y.
38	Msc.	1	12	Peter Larsen	Unalaska, Alaska	Unga, Alaska.
39	Pas.	1	40	East & West Shore Ferry & Transportation Co. (Conn.).	New Haven, Conn	111 Church Street.
40	Pas.	2	30	George A. Gabel	Philadelphia, Pa	531 West Montgomery Avenue.
41	Frt.	2	40	John Nordrun	Grand Haven, Mich	Charlevoix, Mich.
42	Fsh.	6	20	Southern Alaska Canning Co. (Wash.)	Seattle, Wash	Central Building.
43	Frt.	1	32	William Underwood Co	Southwest Harbor, Me.	McKinley, Me.
44	Fsh.	6	30	Ola Peterson	Tacoma, Wash	1615 South Cushman Avenue.
45	Fsh.	1	10	P. J. Eaton	Seward, Alaska	Kodiak, Alaska.
46	Tow.	1	50	East Liverpool Sand Co. (W. Va.)	Cincinnati, Ohio	East Liverpool, Ohio.
47	Frt.	2	32	Maryland Dry Dock Co. (Md.)	Baltimore, Md	South Station, Box 101.
48	Fsh.	4	45	Van Camp Sea Food Co. (Calif.)	Los Angeles, Calif	San Pedro, Calif.
49	Pas.	2	110	Mathilda Frances Jackson	Seattle, Wash	Central Building.
50	Fsh.	1	18	Norris W. Cossaboon	Philadelphia, Pa	Bridgeton, N. J.
51	Fsh.	1	20	Nick Peratovich	Juneau, Alaska	Bayview, Alaska.
52	Frt.	4	75	A. J. Buras	New Orleans, La	424 Powder Street.
53	Tow.	2	45	E. W. Miller	Seattle, Wash	1420 Broadway.
54	Fsh.	1	50	Paul Zunker	do	4138 Twenty-sixth Avenue SW.
55	Frt.	1	24	F. Jerome Mack	Hartford, Conn	Essex, Conn.
56	Fsh.	3	10	David Lawrence	Juneau, Alaska	Hoonah, Alaska.
57	Fsh.	1	10	Harry A. Williams	Providence, R. I	
58	Frt.	2	12	Hiram Davis	Machias, Me	Corea, Me.
59	Frt.	2	16	Henry C. Larson	Marquette, Mich	Gladstone, Mich.
60	Tow.	3	12	Felix Norman	Morgan City, La	Patterson, La.
61	Fsh.	5	27	Ingvald Galseth	Seattle, Wash	2637 Mayfair Avenue.
62	Pas.	2	20	Isham Butler	Jacksonville, Fla	Switzerland, Fla.
63	Oys.	1	14	Fritz M. Ehlert	New Haven, Conn	Milford, Conn.
64	Tow.	3	30	Springfield Lumber Co. (La.)	New Orleans, La	Springfield, La.
65	Fsh.	2	15	Daniel F. Light	New Bedford, Mass	Fairhaven, Mass.
66	Pas.	2	24	W. H. Smith, sr	Corpus Christi, Tex	
67	Frt.	1	35	North Bend Fisheries Co. (Oreg.)	Marshfield, Oreg	Gardiner, Oreg.
68	Frt.	1	24	Harley Hoke	Tacoma, Wash	Dockton, Wash.
69	Tow.	2	20	J. N. Pharr & Sons (La.)	Morgan City, La	
70	Frt.	2	60	Henry Kirn	Norfolk, Va	West Norfolk, Va.

[3] Formerly U. S. Navy schooner barge No. 2146.

[4] Formerly st. s. Natalbany.

Line No.	Official No.	Signal letters	Rig	Name of vessel	Tonnage		Register dimensions			When built	Where built
					Gross	Net	Length	Breadth	Depth		
							Feet	*Feet*	*Feet*		
1	216544		Ga. s.	Alice J	7	5	31.7	9.6	3.4	1918	Port Blakely, Wash.
2	208703		Ga. s.	Alice L	9	8	26.5	8.5	3.6	1911	North Manitou, Mich.
3	107765		Ga. s.	Alice M	7	6	38.8	12.5	5.5	1885	Perry, Me.
4	206767		Ga. s.	Alice M	6	5	29.2	8.6	4.1	1908	Atlantic City, N. J.
5	210130		Ga. s.	Alice M	17	14	52.1	10.5	4.6	1909	Epoufette, Mich.
6	211871		Ga. s.	Alice M	7	6	30.7	10.6	2.8	1913	East Rockaway, N.Y.
7	221610		Ga. s.	Alice N	23	12	48.4	15.2	5.9	1921	Friendship, Me.
8	220035		Ga. s.	Alice S	12	8	43.9	12.3	3.7	1920	Cleveland, Ohio.
9	221820		Ga. s.	Alice S	7	6	32.7	10.5	3.5	1919	Belmar, N. J.
10	215955		Ga. s.	Alice T	11	9	40.2	7.7	3.2	1907	Myrtle Grove, La.
11	205267		Ga. s.	Alice V	10	9	36.0	12.8	3.0	1908	Patchogue, N. Y.
12	222619		Ga. s.	[1] Alice V	8	7	30.1	8.6	3.0	1922	Bridgeton, N. J.
13	106124		Ga. s.	Alice Bramble	10	8	40.0	13.0	3.6	1882	Easton, Md.
14	205951		Ga. s.	Alice Marion	10	6	31.7	11.8	6.0	1908	Friendship, Me.
15	221503		Ga. s.	Alice May	21	11	48.1	15.3	6.1	1921	do.
16	224596		Ga. s.	Alice May	12	8	36.9	12.3	4.9	1925	Amesbury, Mass.
17	204232		Ga. s.	Alice Roper	8	6	45.0	12.2	3.2	1906	Norfolk, Va.
18	210873		Ga. s.	Alice Virginia	11	6	44.1	12.2	4.3	1913	Seaford, Va.
19	106585		Ga. s.	Alice E. Walker	14	9	58.0	15.7	3.3	1888	Oriole, Md.
20	214925		Ga. s.	Alice M. Doughty	33	15	60.0	16.7	6.6	1917	Thomaston, Me.
21	106435		Ga. s.	Alice M. Newton	5	5	27.4	12.2	3.0	1886	Patchogue, N. Y.
22	221908		Ga. s.	Alice and Annie	27	11	53.5	14.4	5.4	1922	Perrin, Va.
23	107476		Ga. s.	Alice and Mary	20	11	46.0	16.0	4.5	1899	Leesburg, N. J.
24	224309		Ol. s.	Alice and Mildred	77	34	79.0	18.4	9.5	1924	Essex, Mass.
25	209803		Ga. s.	Alice and Ruby	13	9	37.6	11.0	5.5	1912	Deer Isle, Me.
26	218405		Ga. s.	Alice and Wilson	33	16	62.9	16.5	7.2	1919	Rockport, Mass.
27	106515		Ga. s.	Alicia	12	10	52.0	14.8	3.2	1887	Foul River, Ala.
28	106426		Ga. s.	Alida V	6	5	29.3	13.3	3.3	1886	Patchogue, N. Y.
29	106628		Ga. s.	Alida Wood	6	5	30.2	13.3	3.2	1889	do.
30	218784		Ga. s.	Aliene	8	6	39.1	10.0	2.2	1919	Atlantic, N. C.
31	107636	KRDM	Ol. s.	Alitak	115	73	91.0	23.5	10.0	1901	Alameda, Calif.
32	222393		Ga. s.	Aljo	8	8	33.5	9.8	3.0	1912	Geneva, N. Y.
33	219582		Ga. s.	Aljohn	26	21	45.1	14.6	7.3	1919	New York, N. Y.
34	224387		Ga. s.	Alki	10	7	31.2	10.3	5.1	1925	Tacoma, Wash.
35	210765		Ga. s.	Alku	9	9	34.6	9.4	4.0	1907	Ilwaco, Wash.
36	214103		Ga. s.	Allair	11	10	32.5	13.2	4.1	1904	Port Republic, N. J.
37	205391		Ga. s.	Allamakee II	10	9	43.9	8.1	4.7	1908	St. Louis, Mo.
38	200133		Ga. s.	Allard	9	9	35.0	13.0	4.2	1903	Atlantic City, N. J.
39	211239		Ga.w.	Allegan	15	13	32.8	10.0	1.8	1913	Douglas, Mich.
40	221661		Ga.w.	Allegheny Belle	23	12	59.0	12.0	2.6	1921	West Hickory, Pa.
41	215521		Ga. s.	Allen	24	14	62.0	16.6	3.2	1913	Houma, La.
42	206331		Ga. s.	Allen C	15	9	42.1	12.8	4.7	1909	Friendship, Me.
43	207779		Ga. s.	Allentown	10	6	38.0	9.0	3.7	1910	Seattle, Wash.
44	200399		Ga. s.	Allie B	11	8	44.0	11.0	4.6	1903	West Bay City, Mich.
45	223586		Ga. s.	Alligator	15	10	39.4	14.5	4.4	1921	Baltimore, Md.
46	224663		Ga. s.	Alligator	11	7	36.9	13.2	2.2	1925	Bayou Sara, La.
47	218091		Ga. s.	Allouisa	18	10	50.0	8.6	4.0	1917	Havana, Ill.
48	107262		Ga. s.	Alma	14	11	47.0	14.8	5.9	1896	Bayou Labatre, Ala.
49	206802		Ga. s.	Alma	12	8	36.0	11.2	3.7	1909	Seattle, Wash.
50	209284		Ga. s.	Alma	7	5	39.0	10.0	3.0	1911	Morgan City, La.
51	212209		Ga. s.	Alma	95	74	83.1	19.0	6.9	1914	Seattle, Wash.
52	212350		Ga. s.	Alma	8	7	41.1	9.0	3.5	1914	Helena, Ark.
53	222655		Ga. s.	Alma	9	7	34.4	11.1	3.0	1922	Middleburg, Fla.
54	223484		Ga. s.	Alma	12	8	38.9	11.9	3.0	1923	Atlantic, N. C.
55	206237		Ga. s.	Alma P	12	10	39.7	12.4	4.3	1909	Port Clinton, Ohio.
56	214984		Ga. s.	[2] ALMA R	59	29	82.7	17.0	4.8	1917	Bath, Me.
57	224286		Ol. s.	Alma T	32	12	54.2	15.3	7.1	1924	Damariscotta, Me.
58	115327		Ga. s.	[3] Alma Bell	42	18	60.9	19.2	3.5	1872	Port Washington, N.Y.
59	206974		Ga. s.	Alma Gray	27	21	56.5	14.5	3.0	1909	Morehead City, N. C.
60	204055		Ga. s.	Alma May	26	17	60.5	13.1	3.8	1907	Seville, Fla.
61	107510		Ga. s.	Alma White	18	10	52.6	16.5	3.8	1899	Mount Pleasant, N. C.
62	201925		Ga. s.	Almeda	10	7	38.0	12.0	4.5	1904	Lonsdale, R. I.
63	1254		Ga. s.	Almira	14	13	47.8	14.6	4.0	1866	Groton, Conn.
64	224560		Ga. s.	Almira	9	6	34.1	9.9	4.0		Miami, Fla.
65	106265		Ga. s.	Almira Cox	18	7	46.0	16.2	4.8	1884	Leesburg, N. J.
66	221241		Ga. s.	Almo	42	28	59.3	22.2	6.3	1921	Brook Haven, N. Y.
67	215365		Ga. s.	Alms	11	7	36.2	11.2	3.2	1917	Sitka, Alaska.
68	222448		Ga. s.	Alma W. E. R	17	10	50.0	14.0	4.5	1922	Duck, N. C.
69	203880		Ga. s.	Aloha	11	8	38.0	10.2	4.3	1907	Ballard, Wash.
70	212126		Ol. s.	Aloha	25	17	51.9	13.7	5.7	1914	Tacoma, Wash.
71	214470		Ol. s.	Aloha	195	177	104.1	21.5	6.2	1916	Seattle, Wash.
72	223778		Ol. s.	Aloha	28	19	50.0	13.6	6.2	1924	do.
73	223741		Ga. s.	Aloha II	13	9	43.3	10.8	4.0	1923	Sault Ste. Marie, Mich.
74	214427		Ga. s.	Alola	9	6	37.3	10.3	2.2	1916	Cedar Bayou, Tex.
75	216288		Ga. s.	Alona	8	6	29.0	9.1	4.7	1915	Seattle, Wash.

[1] Formerly U. S. Navy ga. s. 9.

[3] Formerly {a ga. s. Alma R. / b Mexican ga. s. Alma R.

Line No.	Service	Crew	Horsepower	Name of owner	Home port	Address of owner
1	Fsh.	2	14	J. G. Roberts	Wrangell, Alaska	Tokeen, Alaska.
2	Pas.	1	20	Charles A. Mattson	Marquette, Mich	Munising, Mich.
3	Frt.	2	15	John P. McCurdy	Eastport, Me	Lubec, Me.
4	Pas.	1	10	Joseph Meyers	Philadelphia, Pa	Somers Point, N. J.
5	Frt.	3	12	Lionel R. Sweet	Grand Haven, Mich	Epoufette, Mich.
6	Frt.	1	20	Joseph Pearsall	New York, N. Y	East Rockaway, N. Y.
7	Fsh.	3	42	Elbridge S. Nickerson	Vineyard Haven, Mass	Nantucket, Mass.
8	Fsh.	2	48	Jacob J. Reiser	Buffalo, N. Y	279 Johnson Street.
9	Fsh.	6	20	Seaside Heights Fish Co. (N. J.)	Philadelphia, Pa	Seaside Park, N. J.
10	Fsh.	2	15	Simon Borison	New Orleans, La	Lafitte, La.
11	Fsh.	1	16	Morris Johnson	New York, N. Y	Bay Shore, N. Y.
12	Wrk.	2	38	George W. Vaughan	Philadelphia, Pa	1336 East Montgomery Avenue.
13	Pas.	4	16	Howard Bradway	do	Port Norris, N. J.
14	Frt.	1	10	J. H. Branscom	South West Harbor, Me.	Northeast Harbor, Me.
15	Fsh.	6	42	Manuel Sylvia	Vineyard Haven, Mass	Nantucket, Mass.
16	Fsh.	3	26	August Reiter	New York, N. Y	Greenport, N. Y.
17	Frt.	1	25	E. W. Walker	Elizabeth City, N. C	Currituck, N. C.
18	Frt.	2	20	Captains Ship Chandlery Co. (Md.)	Baltimore, Md	610 East Pratt Street.
19	Oys.	1	16	W. R. Davis	Newport News, Va	Retz, Va.
20	Fsh.	8	45	Irwin R. Eaton	Portland, Me	10 Central Wharf.
21	Msc.	1	12	John Laymen	New York, N. Y	South Jamesport, N. Y.
22	Frt.	2	50	W. C. Brown	Newport News, Va	Perrin, Va.
23	Oys.	4	12	Leslie A. Blackman	Philadelphia, Pa	Port Norris, N. J.
24	Fsh.	12	110	Reuben Comeron	Gloucester, Mass	226 Essex Avenue.
25	Frt.	2	10	J. O. Harman	Belfast, Me	Stonington, Me.
26	Fsh.	8	42	Langsford & Pine	Gloucester, Mass	37 Rogers Street.
27	Oys.	2	24	Peter Petronnes	Mobile, Ala	Dauphin Island, Ala.
28	Oys.	1	14	Henry Vander Bergh	New York, N. Y	West Sayville, N. Y.
29	Frt.	1	24	Fred Radmanoske	Bridgeport, Conn	Norwalk, Conn.
30	Frt.	1	16	Harmon Hill	Beaufort, N. C	Atlantic, N. C.
31	Fsh.	11	300	Alaska Packers Association (Calif.)	San Francisco, Calif	111 California Street.
32	Pas.	1	22	Joseph P. Hicks	Rochester, N. Y	Phelps, N. Y.
33	Pas.	2	75	Albert Treffeisen	New York, N. Y	Maspeth, N. Y.
34	Fsh.	3	16	I. Rosenvold	Ketchikan, Alaska	
35	Fsh.	1	17	Washington Packing Co. (Wash.)	Seattle, Wash	Aberdeen, Wash.
36	Frt.	14	14	Adfur E. Bunnell	Philadelphia, Pa	Forked River, N. J.
37	Tow.	1	40	Union Electric Light & Power Co. (Ill.)	St. Louis, Mo	Twelfth and Locust Streets.
38	Oys.	1	82	Arnold Cramer	Philadelphia, Pa	New Gretna, N. J.
39	Tow.	2	20	Douglas Basket Co. (Mich.)	Grand Haven, Mich	Douglas, Mich.
40	Tow.	1	20	Phil Ginther	Pittsburgh, Pa	
41	Oys.	3	50	Louisiana Oyster & Fish Co. (La.)	Morgan City, La	Berwick, La.
42	Frt.	2	36	Frenchmans Bay Packing Co. (Me.)	Ellsworth, Me	South Gouldsboro, Me.
43	Fsh.	4	25	J. B. Paquet	Seattle, Wash	Renton, Wash.
44	Frt.	3	40	Robert P. Hamel	Marquette, Mich	Cedarville, Mich.
45	Frt.	1	40	I. E. Emerson	Georgetown, S. C	Arcadia, S. C.
46	Fsh.	1	6	A. E. Lacoste	New Orleans, La	Hermitage, La.
47	Tow.	1	35	Joseph A. Menken	Peoria, Ill	Havana, Ill.
48	Fsh.	2	18	George Sprinkle, jr	Mobile, Ala	Dauphin Island, Ala.
49	Fsh.	2	20	Booth Fisheries Co. (Del.)	Seattle, Wash	Foot Wall Street.
50	Oys.	1	24	Clement Fabre	Morgan City, La	Berwick, La.
51	Pas.	4	250	Juneau Ferry & Navigation Co. (Alaska)	Juneau, Alaska	
52	Pas.	1	24	Chas. Webber	Memphis, Tenn	Robinsonville, Miss.
53	Frt.	2	16	T. T. Chesser	Jacksonville, Fla	Doctors Inlet, Fla.
54	Frt.	1	24	Wallace Styron	Beaufort, N. C	Atlantic, N. C.
55	Fsh.	3	40	Charles E. Perry	Sandusky, Ohio	Port Clinton, Ohio.
56	Tow.	3	45	Venezuela Gulf Oil Co. (Del.)	Port Arthur, Tex	Gulf Refining Co.
57	Fsh.	5	45	Charles Tapper	New York, N. Y	934 Fifty-ninth Street (B.).
58	Fsh.	2	75	Peter Munson	Philadelphia, Pa	Anglesea, N. J.
59	Pas	2	37	B. G. Willis	Elizabeth City, N. C	Avoca, N. C.
60	Pas.	2	24	John E. Harris	Pittsburgh, Pa	
61	Frt.	1	8	A. P. Oden	Washington, N. C	Hatteras, N. C.
62	Pas.	1	25	David Aspray	Providence, R. I	34 Elbow Street.
63	Msc.	2	40	John F. Schrez	New York, N. Y	393 Kosciusko Street.
64	Pas.	1	24	H. S. Fithian, jr	Wilmington, Del	Milton, Del.
65	Oys.	4	24	Lilbirn Cox	Philadelphia, Pa	Leesburg, N. J.
66	Frt.	2	75	Vacuum Oil Co. (N. Y.)	New York, N. Y	61 Broadway.
67	Fsh.	2	20	James Nicholas	Juneau, Alaska	Sitka, Alaska.
68	Frt.	2	18	D. B. Fearing	Manteo, N. C	
69	Fsh.	1	16	J. T. Brown	Juneau, Alaska	Craig, Alaska.
70	Tow.	2	75	Cascade Tug Boat Co. (Wash.)	Tacoma, Wash	625 South Trafton Street.
71	Frt.	6	100	Navy Yard Route (Wash.)	Seattle, Wash	Colman Dock.
72	Fsh.	6	40	Axel Langness	do	4234 Eighth Avenue.
73	Frt.	1	55	Samuel Shields	Marquette, Mich	Sault Ste. Marie, Mich.
74	Frt.	1	50	Leonard G. Pasur	Galveston, Tex	1824 Avenue D.
75	Fsh.	2	16	C. H. McCain	Seattle, Wash	6505 West Green Lake Way.

[3] Formerly sloop Sally.

Line No.	Official No.	Signal letters	Rig	Name of vessel	Tonnage		Register dimensions			When built	Where built
					Gross	Net	Length	Breadth	Depth		
							Feet	*Feet*	*Feet*		
1	106778		Ga. s.	Alonzo Taulane	11	5	42.2	15.0	4.3	1890	Smyrna, N. C.
2	105355		Ga. s.	Alonzo E. Smith	18	18	50.4	17.5	4.4	1873	Port Jefferson, N. Y.
3	107641		Ga. s.	Alpha	5	5	27.0	10.2	5.0	1901	Friendship, Me.
4	200532		Ga. s.	Alpha	8	6	32.2	9.0	4.0	1903	Crisfield, Md.
5	224166		Ol. s.	Alpha	31	15	50.9	14.0	5.8	1924	Mobile, Ala.
6	224908		Ga. s.	Alpha S.	12	8	37.0	12.1	4.2	1921	Petersburg, Alaska.
7	217449		Ga. s.	Alpohnsine	8	5	31.2	9.5	3.3	1918	Providence, R. I.
8	224710		Ga. s.	Alpino	10	5	48.0	12.0	6.5	1917	San Diego, Calif.
9	224917		Ga. s.	Altamaha	9	6	42.4	9.5	3.5		Clinton, Iowa.
10	212255		Ga. s.	Altana	24	20	42.5	13.0	5.4	1914	Keyport, Wash.
11	211193		Ga. s.	Alten	64	43	72.0	18.2	8.5	1913	Seattle, Wash.
12	209423		Ga. s.	Althaea	8	8	28.0	9.0	4.0	1911	Green Bay, Wis.
13	204159		Ga. s.	Althea	25	22	51.6	12.0	5.4	1907	Long Island City, N. Y.
14	206486		Ga. s.	Althea	9	6	34.5	10.2	3.8	1909	Noank, Conn.
15	216671		Ga. s.	Althrop	13	10	37.8	13.2	3.1	1918	Cape Edwards, Alaska
16	212139		Ga. s.	Altoona No. 2	12	8	50.1	12.3	4.2	1914	Astoria, Oreg.
17	218716		Ga. s.	Altruria	10	8	30.0	12.7	3.6	1900	Osterville, Mass.
18	106852		Ga. s.	Alva	15	14	40.9	14.6	6.0	1891	Bristol, Me.
19	224222		Ol. s.	Alva	22	8	49.2	15.0	5.7	1924	Kennebunkport, Me.
20	106396		Ga. s.	Alva and Hettie	10	9	52.6	14.5	3.2	1885	St. Michaels, Md.
21	107730		Ga. s.	Alvah Ellwood	7	6	27.8	11.2	5.5	1902	Friendship, Me.
22	209993		Ga. s.	Alverene	39	26	71.2	15.0	2.6	1912	Everett, Wash.
23	224440		Ga. s.	Alvin C.	11	8	33.6	9.8	3.4	1923	Harrisburg, Tex.
24	106670		Ga. s.	Alvin C. Somers	10	5	50.2	12.3	3.4	1889	Saint Peters Creek, Md.
25	200923		Ga. s.	Alvina	9	6	39.9	9.9	3.2	1904	Astoria, Oreg.
26	211067		Ga. s.	Alwin	8	6	34.5	8.6	4.5	1913	Los Angeles, Calif.
27	208318		Ga. s.	Alyce B.	13	9	31.6	10.0	3.5	1911	Seattle, Wash.
28	219793		Ga. s.	Alyeska	26	15	41.4	13.6	6.6	1920	Tacoma, Wash.
29	210432		Ga. s	[1] Amachemco	8	7	38.7	9.2	4.2	1908	Norfolk, Va.
30	213184		Ga. s.	Amak	51	41	61.1	16.0	6.0	1915	Seattle, Wash.
31	213986		Ga. s.	Amak	34	20	51.0	16.5	7.3	1916	Goble, Oreg.
32	216850		Ga. s.	[2] Amalgamated Sugar Co. No. 1.	12	7	43.1	11.4	4.4	1918	Sacramento, Calif.
33	216851		Ga. s.	Amalgamated Sugar Co. No. 2.	11	6	42.3	11.0	4.6	1918	Stockton, Calif.
34	223150		Ga. s.	Amanda	10	7	35.0	11.4	4.1	1923	Smithtown, N. Y.
35	215236		Ga. s.	Amanda C II	7	5	31.2	10.7	3.5	1907	Philadelphia, Pa.
36	201093		Ga. s.	Amanda Bishop	53	17	73.2	20.0	6.2	1904	Patchogue, N. Y.
37	107310		Ga. s.	Amanda W. Fillmore	9	9	52.4	14.8	3.2	1897	Oriole, Md.
38	211567		Ga. s.	Amator	6	6	34.2	9.4	3.6	1913	West Haven, Conn.
39	106205		Ga. s.	Ambition	17	11	53.2	15.1	4.3	1883	Annapolis, Md.
40	205355		Ga. s.	[3] Ambra II	12	12	52.0	9.0	3.0	1907	Cincinnati, Ohio.
41	218220		Ga. s.	Ameco	22	15	54.3	12.7	5.2	1919	East San Pedro, Calif.
42	107488		Ga. s.	Amella	9	8	40.0	13.0	3.0	1899	Bayou Shaffer, La.
43	107694		Ga. s.	Amelia	13	11	40.0	13.8	3.8	1901	Bay Shore, N. Y.
44	201086		Ga. s.	Amelia	14	8	53.3	10.5	4.0	1904	South Jacksonville, Fla
45	210066		Ga. s.	Amelia	12	8	32.5	10.0	4.1	1912	Los Angeles, Calif.
46	210628		Ga. s.	Amelia	5	5	23.0	7.4	3.5	1912	Milwaukee, Wis.
47	223860		Ga. s.	Amelia	7	5	30.5	10.7	3.5	1921	Freeport, N. Y.
48	221723		Ga. s.	Amelia A.	9	6	36.0	11.5	3.7	1921	Brunswick, Ga.
49	224429		Ol. s.	Amelie	98	78	81.0	18.7	8.8	1925	Port Blakely, Wash.
50	210104		Ga. s.	Americ	27	23	43.4	13.0	5.4	1912	Keyport, Wash.
51	107533		Ga. s.	America	13	9	36.6	14.8	4.2	1896	Brooklyn, N. Y.
52	205520		Ga. s.	America	14	7	47.0	13.8	4.6	1908	Lubec, Me.
53	206324		Ga. w	America	13	8	50.7	13.1	3.2	1909	Cut Off, La.
54	207287		Ga. s.	America	37	25	61.6	17.4	8.5	1910	Seattle, Wash.
55	212211		Ga. s.	America	21	17	48.8	14.8	5.0	1914	Brooklyn, N. Y.
56	212555		Ga. s.	America	17	8	50.7	12.2	3.8	1914	Punta Gorda, Fla.
57	213020		Ga. s.	America	40	39	56.5	17.0	6.6	1915	Manitowoc, Wis.
58	215140		Ga. s.	America	33	25	51.3	14.7	6.6	1917	Tacoma, Wash.
59	217689		Ga. s.	America	36	24	57.6	14.8	6.9	1919	Los Angeles, Calif.
60	217862		Ga. s.	America	12	11	32.0	9.5	4.2	1917	Baileys Harbor, Wis.
61	220324		Ga. s.	America	12	10	27.8	11.2	3.9	1920	Gloucester, N. J.
62	222575		Ga. s.	America	15	10	42.8	13.4	4.9	1922	Mayaguez, P. R.
63	223925		Ol. s.	America	44	16	67.9	17.5	7.6	1924	Essex, Mass.
64	106656		Ga. s.	America C.	20	17	52.8	16.9	3.8	1889	Bonfouca, La.
65	215223		Ga. s.	America First	31	25	52.1	14.9	5.9	1917	Tacoma, Wash.
66	211578		Ga. s.	American	21	14	49.8	13.0	5.1	1913	Oakland, Calif.
67	221453		Ol. s	American	137	63	107.6	25.0	11.5	1921	Essex, Mass.
68	215317		Ga. s.	American Beauty	35	27	53.3	14.7	6.6	1917	Tacoma, Wash.
69	217945		Ga. s.	American Beauty	31	21	55.1	14.5	6.5	1919	Wilmington, Calif.
70	106288		Ga. s.	American Eagle	20	12	41.2	14.0	3.0	1884	Jordon River, Miss.
71	202190		Ga. s.	American Eagle	10	7	44.0	11.7	4.0	1903	Saugatuck, Mich.
72	203416		Ga.w	American Eagle	13	6	58.7	14.1	2.6	1906	Westwego, La.

[1] Formerly ga. s. Alice H.

[2] Formerly ga. s. Pacific Sugar Corporation No. 2.

Line No.	Service	Crew	Horsepower	Name of owner	Home port	Address of owner
1	Frt.	1	24	A. E. Wilrey, jr	Norfolk, Va	Beamon, Va.
2	Oys.	2	50	George Wansor	New York, N. Y	Port Washington, N. Y.
3	Frt.	1	6	Edward Stevenson	Eastport, Me	12 Princes Avenue.
4	Msc.	1	12	Davison Chemical Co. (Md.)	Baltimore, Md	Garrett Building.
5	Tow.	4	150	George F. Horton	Houston, Tex	McKinney and Velasco Sts.
6	Fsh.	8	30	Oscar Anderson	Seward, Alaska	Anchorage, Alaska.
7	Tow.	1	30	Gustav Bihan	Providence, R. I	14 Carolina Avenue.
8	Frt.	3	40	Lawrence Canepa	San Diego, Calif	2131 Kettner Boulevard.
9	Pas.	1	24	Harold L. Weber	Newark, N. J	30 East Alpine Street.
10	Fsh.	5	20	San Juan Fishing & Packing Co. (Wash.)	Seward, Alaska	
11	Fsh.	14	110	Dave Hassel	Seattle, Wash	1628 Eleventh Avenue W.
12	Fsh.	2	12	Charles L. Miller	Grand Haven, Mich	St. Joseph, Mich.
13	Frt.	4	30	G. F. Colten	Detroit, Mich	246 Commonwealth Avenue.
14	Frt.	1	16	Dedrick Anderson	New York, N. Y	Islip, N. Y.
15	Fsh.	2	22	Deep Sea Salmon Co. (Wash.)	Juneau, Alaska	Port Althrop, Alaska.
16	Fsh.	1	40	Altoona Packing Co. (Wash.)	Astoria, Oreg	Altoona, Wash.
17	Fsh.	4	16	Freeman C. Adams	New Bedford, Mass	Osterville, Mass.
18	Frt.	2	26	John P. Barbour	Rockland, Me	79 Mechanic Street.
19	Fsh.	6	45	Joseph A. Rocha	New Bedford, Mass	335 South Front Street.
20	Frt.	2	16	Wm. R. Lewis	Baltimore, Md	416 East Cross Street.
21	Frt.	1	4	Llewellyn J. Pendleton	Belfast, Me	Lincolnville, Me.
22	Tow.	3	60	W. H. Kash	Seattle, Wash	Anacortes, Wash.
23	Pas.	1	25	D. O. Lee	Houston, Tex	Wharf No. 1.
24	Frt.	1	20	W. P. Hopson	Newport News, Va	Odd, Va.
25	Pas.	1	20	A. V. Reeves	Seattle, Wash	Nasel, Wash.
26	Fsh.	1	36	Melvin H. Smith	Los Angeles, Calif	Long Beach, Calif.
27	Fsh.	2	20	Joe R. Foster	Seattle, Wash	Port Ludlow, Wash.
28	Fsh.	5	35	F. C. Barnes Co. (Oreg.)	Portland, Oreg	601 Lewis Building.
29	Msc.	1	18	Percy Black	New York, N. Y	Bayonne, N. J.
30	Fsh.	2	50	Booth Fisheries Co. (Del.)	Seattle, Wash	Foot Wall Street.
31	Fsh.	1	80	Alaska-Portland Packers Association (Oreg.)	Portland, Oreg	1105 Yeon Building.
32	Tow.	1	85	A. P. Christensen	San Francisco, Calif	Rio Vista, Calif.
33	Tow.	1	85	do	do	Do.
34	Fsh.	1	12	William F. Clark	New York, N. Y	Smithtown, N. Y.
35	Pas.	1	10	Winfield Carson	Philadelphia, Pa	Vineland, N. J.
36	Frt.	11	60	Benjamin L. Bishop	New York, N. Y	Patchogue, N. Y.
37	Frt.	2	14	Charles Lockerman	Crisfield, Md	Route 1.
38	Fsh.	1	18	Nicola Sacco	New Haven, Conn	9 Brown Street.
39	Oys.	1	25	H. F. Wainwright	Newport News, Va	Odd, Va.
40	Msc.	2	7	Houma Cypress Co. (La.)	Morgan City, La	Houma, La.
41	Pas.	4	55	T. J. Morris	Los Angeles, Calif	Santa Monica, Calif.
42	Tow.	1	28	Mina G. Sandoz	Morgan City, La	Houma, La.
43	Msc.	1	16	Austin P. Ellison	New York, N. Y	Greenport, N. Y.
44	Plt.	3	30	D. E. Little	Jacksonville, Fla	
45	Pas.	2	20	B. Falcone	Los Angeles, Calif	
46	Msc.	2	10	City of Milwaukee	Milwaukee, Wis	
47	Fsh.	1	25	Jacob M. Golder	New York, N. Y	Freeport, Long Island.
48	Fsh.	2	10	Mary Spencer	Brunswick, Ga	
49	Fsh.	5	165	P. E. Harris & Co. (Wash.)	Seattle, Wash	L. C. Smith Building.
50	Fsh.	1	50	Earl N. Ohmer	Juneau, Alaska	Petersburg, Alaska.
51	Frt.	1	40	James Boyle	Newark, N. J	27 Esther Street.
52	Frt.	2	33	Blanchard Manufacturing & Canning Co. (Me.).	Eastport, Me	Blanchard Wharf.
53	Pas.	3	15	Adolph Belsome	New Orleans, La	630 Port Street.
54	Fsh.	11	50	M. W. Keating	Seattle, Wash	Medina, Wash.
55	Pas.	2	50	Anna S. Michael	New York, N. Y	1654 Shore Road.
56	Fsh.	1	25	Clay Chadwick	Key West, Fla	Punta Gorda, Fla.
57	Pas.	4	75	Bay Transportation Co. (Ohio)	Sandusky, Ohio	Foot Columbus Avenue.
58	Fsh.	2	45	Kadiak Fisheries Co. (Wash.)	Seward, Alaska	Kodiak, Alaska.
59	Fsh.	7	50	Anton Zankich	Los Angeles, Calif	San Pedro, Calif.
60	Fsh.	3	15	Wenzel Harak	Milwaukee, Wis	Kewaunee, Wis.
61	Pas.	2	16	Charles Hartman	Philadelphia, Pa	5842 Trinity Place.
62	Pas.	3	70	Juan F. Robles	San Juan, P. R	Vieques, P. R.
63	Fsh.	6	60	Ray Adams	Gloucester, Mass	37 Rogers Street.
64	Fer.	3	28	Leonard Waguespack	New Orleans, La	St. Patrick, La.
65	Msc.	2	40	Thos. P. Smith	Juneau, Alaska	
66	Tow.	1	110	American Dredging Co. (Calif.)	San Francisco, Calif	255 California Street.
67	Fsh.	23	100	Fred L. Davis Co. (Mass.)	Gloucester, Mass	49 Rogers Street.
68	Fsh.	8	40	Nick Joncich	Seattle, Wash	2607 Norton Avenue.
69	Fsh.	8	40	William J. Maggio	Los Angeles, Calif	435 Front Street.
70	Frt.	2	50	J. C. Kilpatrick	Port Arthur, Tex	Beaumont, Tex.
71	Msc.	2	75	Wm. J. Zieck	Chicago, Ill	16 South Desplaines Street.
72	Fsh.	3	14	Caernarvon Canning Co. (La.)	New Orleans, La	1720 Broadway Street.

[3] Formerly ga. s. Bouquet.

Line No.	Official No.	Signal letters	Rig	Name of vessel	Tonnage		Register dimensions			When built	Where built
					Gross	Net	Length	Breadth	Depth		
							Feet	*Feet*	*Feet*		
1	222221		Ga. s.	AMERICAN GIRL	41	17	56.9	14.6	6.3	1922	Bay City, Mich.
2	224613		Ol. s.	American Kid	24	15	45.3	15.5	4.4	1925	Fernandina, Fla.
3	203036		Ol. s.	Americus	73	60	70.5	22.5	6.4	1906	Tottenville, N. Y.
4	107068		Ga. s.	Amethyst	12	12	51.0	16.7	3.2	1893	Biloxi, Miss.
5	221671		Ga.w.	Amharlee	17	15	42.0	11.2	3.2	1921	St. Louis, Mo.
6	107096		Ga. s.	Amie	10	7	35.5	14.0	5.2	1894	Fall River, Mass.
7	211891		Ga. s.	Amorco	13	9	42.5	12.2	5.0	1913	Oakland, Calif.
8	107182		Ga. s.	Amorita	10	9	32.3	10.8	5.1	1893	Saunderstown, R. I.
9	201813		Ga. s.	Amrita	7	6	34.0	11.2	2.9	1905	Patchogue, N. Y.
10	107633		Ga. s.	Amphion	20	13	48.0	14.2	4.8	1901	Bridgeport, Conn.
11	212812		Ga. s.	Amrlald	19	5	41.4	14.1	6.3	1914	Friendship, Me.
12	223669	MFKQ	Ol. s.	AMSTERDAM SOCONY ✚	1,199	753	252.9	40.1	12.8	1924	Chester, Pa.
13	210969		Ga. s.	Amy	41	28	55.0	14.2	6.2	1913	Seattle, Wash.
14	212498		Ga. s.	Amy	11	7	38.2	13.1	3.4	1913	Unalakleet, Alaska.
15	220408		Ga. s.	Amy	7	6	35.9	11.0	2.7	1900	Bay Shore, N. Y.
16	204418		Ga. s.	Amy B	37	33	49.8	17.0	5.8	1907	Tottenville, N. Y.
17	106494		Ga. s.	Anaconda	32	30	51.3	18.0	7.3	1887	Brooklyn, N. Y.
18	209693		Ga. s.	Analbern	18	11	70.0	16.3	3.1	1912	Irvington, Va.
19	219346		Ga. s.	Anamay B	7	5	35.0	10.3	2.1	1919	Houma, La.
20	219464		Ga. s.	Anastasia E	34	16	61.2	16.6	7.3	1919	Rockport, Mass.
21	210763		Ga. s.	Ancon	11	7	38.4	11.8	4.2	1912	Oakland, Calif.
22	214771		Ga.w.	Anderson	13	13	52.4	14.5	2.0	1917	Gainsboro, Tenn.
23	223119		Ga.s.	Andrea	10	8	37.5	11.0	4.0	1923	Sea Isle City, N. J.
24	222167		Ga. s.	Andrew	30	16	55.3	13.0	5.7	1922	Slidell, La.
25	207527		Ga. s.	Andrew N	17	11	42.4	12.6	4.0	1910	Seattle, Wash.
26	205925		Ga. s.	Andrew Z	13	9	36.5	12.4	4.5	1908	Tacoma, Wash.
27	209600		Ga. s.	Andrew Z. II	27	18	49.0	15.0	6.1	1912	do.
28	223407		Ol. s.	Andrew E. Hathaway	51	17	68.0	18.1	8.4	1923	Friendship, Me.
29	214750	LGRT	Ol. s.	Angel	346	227	111.0	26.6	16.8	1917	Portland, Oreg.
30	218121		Ga. s.	Angeles	7	6	32.3	9.4	4.3	1919	Seattle, Wash.
31	224540		Ol. s.	Angelina	30	15	49.8	16.0	7.9	1925	New Castle, Me.
32	212674		Ga. s.	Angeline C. Nunan	101	58	89.8	22.2	10.9	1914	Essex, Mass.
33	223321		Ga. s.	Angelinqiu	9	8	45.4	7.6	3.6	1903	Morris Heights, N. Y.
34	218902		Ga. s.	Angia	12	8	49.7	14.9	2.7	1916	East Alburg, Vt.
35	107762		Ga. s.	Angie B. Watson	65	36	74.3	21.3	8.5	1902	East Boothbay, Me.
36	215735	LJDT	Ga. s.	Angie L. Marshall	109	56	98.7	23.1	10.2	1917	Essex, Mass.
37	107528		Ga. s.	Angler	14	14	41.5	15.0	4.5	1900	Greenport, N. Y.
38	212432		Ga. s.	Angler	14	10	40.0	10.5	3.8	1912	Eagle Harbor, Mich.
39	220392		Ga. s.	Angler	8	5	37.1	10.0	3.3		Unknown.
40	220429		Ga. s.	Angler	7	5	28.7	12.0	3.1		do.
41	222944		Ga. s.	Angler	13	9	49.3	15.4	4.1	1923	Pocomoke City, Md.
42	223216		Ga. s.	Angler	11	8	32.9	9.5	3.8	1923	Naubinway, Mich.
43	107405		Ga. s.	Anita	13	11	30.6	13.2	4.9	1898	Osterville, Mass.
44	203431		Ga. s.	Anita	24	16	59.2	14.8	4.0	1906	Galveston, Tex.
45	204813		Ga. s.	Anita	10	7	34.0	9.6	2.8	1907	Boulder Bay, Alaska.
46	207044		Ga. s.	Anita	7	5	30.8	9.8	4.0	1904	San Francisco, Calif.
47	209394		Ga. s.	Anita	10	6	31.4	13.0	3.7		Unknown.
48	215035		Ol. s.	Anita	15	10	49.2	15.9	2.8	1917	Rolling Bay, Wash.
49	200442		Ga. s.	Anita D	45	33	69.0	21.0	4.5	1903	Madisonville, La.
50	212050		Ga. s.	Ann	15	10	46.3	12.2	4.5	1914	Oakland, Calif.
51	105065		Ga. s.	Ann G. Goodsell	11	10	39.3	15.5	3.1	1871	Somerset County, Md.
52	205109		Ga. s.	Anna	12	8	32.8	14.4	4.7	1908	Holly Oak, Del.
53	211416		Ga. s.	Anna	15	10	52.8	14.2	3.9	1913	Carteret, N. J.
54	211747		Ga. s.	Anna	28	8	45.6	16.3	7.1	1913	Friendship, Me.
55	214189		Ga. s.	Anna	12	8	36.2	11.3	4.7	1915	Brooklyn, N. Y.
56	220982		Ga. s.	Anna	59	40	61.1	22.6	7.3	1921	Baltimore, Md.
57	221580		Ga. s.	Anna	9	6	32.0	9.1	3.7	1917	Norfolk, Va.
58	221834		Ga. s.	Anna	7	6	32.9	10.3	3.6	1919	Lavallette, N. J.
59	221835		Ga. s.	Anna	7	6	31.8	10.5	3.7	1920	do.
60	222230		Ga. s.	Anna	8	7	34.0	9.2	3.8	1906	Two Rivers, Wis.
61	223182		Ol. s.	Anna	30	13	57.2	15.6	7.0	1923	Amesbury, Mass.
62	223456		Ga. s.	Anna	11	9	29.5	8.8	3.2	1919	Pensaukee, Wis.
63	224617		Ga. s.	Anna III	19	13	41.2	13.5	5.3	1912	Bridgeton, N. J.
64	223750		Ga.w.	Anna B	39	24	60.6	16.0	2.6	1924	Paducah, Ky.
65	224098		Ga. s.	Anna B	117	103	76.3	31.4	4.9	1924	Vermilion, Ohio.
66	221840		Ga. s.	Anna C	14	9	37.0	12.4	5.5	1921	Amesbury, Mass.
67	212102		Ga. s.	Anna D	10	10	33.7	10.6	4.5	1914	Westerly, R. I.
68	107603		Ga. s.	Anna E	17	17	60.0	17.5	3.8	1900	St. Michaels, Md.
69	223614		Ol. s.	Anna E	60	49	60.7	21.0	6.1	1924	Paulsboro, N. J.
70	208775		Ga. s.	Anna II	29	24	56.0	17.0	4.5	1911	Greenwich Pier, N. J.
71	211062		Ga. s.	Anna I	11	9	34.8	10.8	3.9	1913	Dames Point, Fla.
72	209581		Ga. s.	Anna J	10	8	38.2	10.5	3.2	1912	Eulalia, Fla.
73	215610		Ga. s.	Anna L	6	5	28.6	10.5	3.4	1895	Brooklyn, N. Y.
74	221588		Ga. s.	Anna L	7	6	29.7	8.3	3.9	1921	Port Orchard, Wash.

Line No.	Service	Crew	Horsepower	Name of owner	Home port	Address of owner
1	Frt.	1	60	Harry Searfoss	Grand Haven, Mich.	Benton Harbor, Mich.
2	Fsh.	9	45	Davenport-Brooks Corporation (Fla.)	Fernandina, Fla.	
3	Oys.	6	100	American Oyster Co. (Me.)	New Haven, Conn.	164 Howard Avenue.
4	Frt.	2	48	Walter Forster	Mobile, Ala.	Fairhope, Ala.
5	Frt.	1	15	H. C. Ames	St. Louis, Mo.	Webster Groves, Mo.
6	Frt.	1	20	D. J. Gonigal	New York, N. Y.	New Brighton, N. Y.
7	Tow.	1	50	W. L. Chamberlain	San Francisco, Calif.	Oakland, Calif.
8	Frt.	2	12	Leopold F. Sepowski	Hartford, Conn.	East Haddam, Conn.
9	Frt.	1	12	Daniel F. Brown	New York, N. Y.	Eastport, N. Y.
10	Pas.	2	40	Frank Schwarzbach	Newark, N. J.	Montclair, N. J.
11	Fsh.	2	24	Kenneth P. McNeil	Newport, R. I.	Hamilton, R. I.
12	Tnk.	11	700	Standard Transportation Co. (Del.)	New York, N. Y.	26 Broadway.
13	Pas.	3	75	Alaska Treadwell Gold Mining Co. (Minn.)	Juneau, Aaska	
14	Pas.	2	16	M. A. Winkler	Nome, Alaska	
15	Fsh.	1	20	George C. Smith	New York, N. Y.	Bay Shore, N. Y.
16	Frt.	3	60	Phoenix Fuel Supply Coporation	do	Foot East Twenty-sixth Street.
17	Wld.	2	50	United Marine Contracting Corporation (N. Y.).	do	15 Whitehall Street.
18	Fsh.	2	25	John Ekstrom	Crisfield, Md.	Princess Anne, Md.
19	Fsh.	2	12	Claude P. Boudreaux	New Orleans, La.	Houma, La.
20	Fsh.	7	42	Daniel F. Lynch	New Bedford, Mass.	81 Summer Street.
21	Tow.	1	30	American Dredging Co. (Calif.)	San Francisco, Calif.	255 California Street.
22	Fer.	1	10	M. F. Anderson	Nashville, Tenn.	Gainsboro, Tenn.
23	Fsh.	7	36	Arthur R. Myers	Philadelphia, Pa.	Barnegat City, N. J.
24	Tow.	4	80	Canulette Ship Building Co. (La.)	New Orleans, La.	Slidell, La.
25	Fsh.	6	20	Alaska Pacific Fisheries (Oreg.)	Seattle, Wash.	Mutual Life Building.
26	Fsh.	6	20	James Peel	Ketchikan, Alaska	Kasaan, Alaska.
27	Fsh.	8	40	Dominick Zuanich	Seattle, Wash.	900 Twelfth Street.
28	Fsh.	6	60	John G. Murley	New Bedford, Mass.	Fairhaven, Mass.
29	Frt.	10	200	Seacoast Canning Co. (Me.)	Los Angeles, Calif.	East San Pedro, Calif.
30	Fsh.	1	16	Ed. Morton	San Diego, Calif.	2359 Riving Avenue.
31	Fsh.	9	45	Vito Favaloro	Boston, Mass.	3 Suncourt Street.
32	Fsh.	16	72	Lester W. Nunan	Portland, Oreg.	Cape Porpoise, Me.
33	Frt.	3	30	Charles H. Rosenquist	Boston, Mass.	Cambridge, Mass.
34	Pas.	1	22	H. J. Blair	Burlington, Vt.	East Alburgh, Vt.
35	Fsh.	4	48	Philip P. Manta	Boston, Mass.	221 Commercial Street.
36	Fsh.	17	72	J. Manuel	Gloucester, Mass.	Brown Building.
37	Msc.	2	20	Albert E. Vail	New York, N. Y.	East Marion, N. Y.
38	Pas.	3	45	Jerry E. Laueeraid	Marquette, Mich.	Eagle Harbor, Mich.
39	Tow.	2	32	Gust Wickberg	Perth Amboy, N. J.	
40	Fsh.	2	14	William Sachse	New York, N. Y.	West Hoboken, N. J.
41	Pas.	3	45	James A. Boyd, jr	Philadelphia, Pa.	Anglesea, N. J.
42	Fsh.	2	27	William Sellman	Grand Haven, Mich.	Thompson, Mich.
43	Msc.	1	15	Charles G. Lawson	New York, N. Y.	Bayside, N. Y.
44	Msc.	2	75	Humble Oil and Refining Co. (Tex.)	Houston, Tex.	
45	Fsh.	2	15	Emel Packing Co. (Wash.)	Cordova, Alaska	Valdez, Alaska.
46	Tow.	1	50	L. A. F. Poulsen	San Francisco, Calif.	1543 Delaware Street.
47	Frt.	1	32	Martin A. Tully	New York, N. Y.	727 Tenth Avenue.
48	Frt.	1	35	H. N. Jasper	Seattle, Wash.	Rolling Bay, Wash.
49	Frt.	4	100	George Sick	New Orleans, La.	2627 Bruxelles Street.
50	Frt.	1	50	American Dredging Co. (Calif.)	San Francisco, Calif.	255 California Street.
51	Pas.	2	12	Richard R. Hassiepen	Wilmington, Del.	Ridley Park, Pa.
52	Frt.	3	16	E. G. Birdsong	do	Pennsgrove, N. J.
53	Msc.	2	75	Arthur Martinsen	New York, N. Y.	One hundred and fifty-second Street, N. R.
54	Fsh.	6	38	Robert A. Sanchez, jr	Newport, R. I.	Block Island, R. I.
55	Frt.	2	25	Thomas W. Spencer	New York, N. Y.	Foot East Twenty-third Street.
56	Wat.	2	60	R. J. Taylor	Baltimore, Md.	39 South Gay Street.
57	Frt.	1	10	Nicholas Toft	Perth Amboy, N. J.	
58	Fsh.	6	20	Otto M. Peterson	Philadelphia, Pa.	Chadwick, N. J.
59	Fsh.	6	22	Ship Bottom Fisheries (N. J.)	do	Ship Bottom, N. J.
60	Fsh.	2	14	George R. Lasley	Marquette, Mich.	Mackinac Co., Mich.
61	Fsh.	7	55	Arthur L. Parker	Boston, Mass.	41 Fish Pier.
62	Fsh.	3	15	O. R. Olsen	Milwaukee, Wis.	Oconto, Wis.
63	Fsh.	2	36	Arthur Meade	Philadelphia, Pa.	Bridgeton, N. J.
64	Tow.	4	40	Albert S. McKee	Paducah, Ky.	1310 South Third Street.
65	Drg.	4	94	Vermilion Sand & Supply Co. (Ohio)	Sandusky, Ohio	Vermilion, Ohio.
66	Fsh.	2	25	George E. Nelson	New Haven, Conn.	10 Clark Street.
67	Frt.	2	16	George W. Wilcox	New London, Conn.	Mystic, Conn.
68	Frt.	2	5	James H. Jones	Crisfield, Md.	Elliott, Md.
69	Frt.	3	60	Clarence Patterson	Philadelphia, Pa.	Smyrna, Del.
70	Frt.	3	30	Fogg & Hires Co. (N. J.)	do	Salem, N. J.
71	Tow.	1	30	J. E. Iwanoski	Jacksonville, Fla.	Durkee Building.
72	Tow.	2	24	W. J. Rankin	do	Palatka, Fla.
73	Fsh.	1	30	Stephen E. Wischerth	New York, N. Y.	1469 East Ninety-fifth Street.
74	Fsh.	2	10	F. V. Stimson	Seattle, Wash.	Port Orchard, Wash.

Line No.	Official No.	Signal letters	Rig	Name of vessel	Tonnage		Register dimensions			When built	Where built
					Gross	Net	Length	Breadth	Depth		
							Feet	*Feet*	*Feet*		
1	1481		Ga. s.	Anna M	15	10	39.2	13.7	4.3	1867	Brooklyn, N. Y.
2	107700		Ga. s.	Anna M	13	13	38.5	10.3	4.1	1901	Quincy, Mass.
3	224743		Ga. s.	Anna M	9	7	28.0	12.1	4.0	1925	Island Heights, N. J.
4	224510		Ga. s.	Anna N	8	6	32.2	11.7	2.8	1925	Westfield, N. Y.
5	223018		Ga. s.	Anna S	9	7	36.4	11.0	3.6	1923	Warroad, Minn.
6	136387		Ga. s.	[1] Anna T	12	8	51.0	13.9	3.3	1893	Fairmount, Md.
7	210604		Ga. s.	Anna T	18	13	44.4	11.6	5.4	1912	Essex, Mass.
8	220383		Ga. s.	Anna V	7	5	27.9	12.2	3.6	1915	Belford, N. J.
9	223011		Ga. s.	Anna W	8	6	34.4	10.3	4.3	1922	Bayonne, N. J.
10	207259		Ga. s.	Anna and Ella	23	17	57.0	18.0	5.0	1910	Greenwich, N. J.
11	209254		Ga. s.	Anna and Helen	32	19	57.0	19.3	5.5	1911	Dorchester, N. J.
12	206964		Ga. s.	Anna and Marie	14	8	48.0	17.0	4.5	1909	Leesburg, N. J.
13	217825		Ga. s.	Annabelle	7	6	28.0	8.5	3.3	1917	Green Bay, Wis.
14	106624		Ga. s.	Anna Bell	7	6	30.7	13.7	3.3	1888	Oyster Bay, N. Y.
15	106531		Ga. s.	Anna Bell	36	20	52.0	20.0	4.5	1888	Paulsboro, N. J.
16	107457		Ga. s.	Anna Bell	8	6	37.9	12.5	3.1	1898	Green Run, Md.
17	739		Ga. s.	Anna Brown	48	45	63.6	21.7	5.0	1866	Westfield, N. Y.
18	141712		Ga. s.	Anna Doris	9	6	39.0	11.0	3.0	1901	Whealton, Va.
19	210269		Ga. s.	Anna Elizabeth	38	26	60.1	18.2	5.4	1912	Paulsboro, N. J.
20	216764		Ga. s.	Anna Florence	20	16	57.6	15.8	4.0	1918	Chester, Md.
21	201547		Ga. s.	Anna Long	25	6	54.6	19.8	3.3	1904	Biloxi, Miss.
22	107745		Ga. s.	Anna Louise	9	8	39.0	12.6	2.9	1902	Bon Secour, Ala.
23	224683		Ga. s.	Anna Madre	13	11	36.5	12.4	4.6	1925	Boston, Mass.
24	221057		Ga. s.	Anna Marie II	9	6	38.7	10.4	3.8	1921	Baltimore, Md.
25	214041		Ga. s.	Anna May	67	56	78.5	18.8	6.6	1916	Pocomoke City, Md.
26	216548		Ga. s.	Anna May	18	12	49.4	12.4	4.3	1915	Galveston, Tex.
27	218008		Ga. s.	Anna May	9	8	32.5	9.1	4.9	1919	Winslow, Wash.
28	209970		Ga. s.	Anna Olga	25	17	49.4	14.3	4.6	1912	Poulsbo, Wash.
29	106291		Ga. s.	Anna Sherman	44	30	60.9	21.5	5.6	1884	Cambridge, Md.
30	216428		Ga. s.	Anna B. Porter	8	5	31.5	9.5	3.7	1918	Bay Center, Wash.
31	203455		Ga. s.	Anna C. Terry	22	13	51.0	18.4	4.9	1906	Dividing Creek, N. J.
32	223640		Ga. s.	Anna I. Brown	10	7	37.8	10.4	4.0	1924	Groton, Conn.
33	106878		Ga. s.	Anna M. Dawson	6	6	31.5	11.8	3.3	1891	Rhode River, Md.
34	200838		Ga. s.	Anna M. Frome	46	15	69.5	20.8	5.7	1904	Greenwich, N. J.
35	106994		Ga. s.	Anna M. Newcomb	24	13	51.6	16.7	4.9	1893	Leesburg, N. J.
36	106392		Ga. s.	Anna W. Neal	16	6	44.6	15.9	4.3	1885	Dorchester, N. J.
37	106284		Ga. s.	Anne	13	6	34.2	14.8	3.7	1884	Smithtown, N. Y.
38	218129		Ga. s.	Anne	8	6	33.8	9.8	4.0	1919	Bremerton, Wash.
39	216125		Ol. s.	Anne B	25	17	54.0	14.0	6.7	1918	Brooklyn, N. Y.
40	204057		Ga. s.	Annetta V	12	9	50.0	11.0	4.0	1907	Cambridge, Md.
41	224282		Ga. s.	[2] Annetta I	78	37	104.3	14.9	8.3	1917	Alexandria, Va.
42	106582		Ga. s.	Annghen	11	11	39.6	14.3	4.0	1888	Kinnekeet, N. C.
43	106201		Ga. s.	Annie	17	11	53.9	16.4	4.8	1883	Pocomoke City, Md.
44	106875		Ga. s.	Annie	5	5	26.3	12.2	3.8	1883	Saunderstown, R. I.
45	107560		Ga. s.	Annie	13	9	43.3	10.5	4.1	1896	Portland, Oreg.
46	206576		Ga. s.	Annie	16	11	39.3	12.4	5.2	1909	Seattle, Wash.
47	209420		Ga. s.	Annie	11	6	45.6	14.4	3.3	1911	Chuckatuck, Va.
48	211328		Ga. s.	Annie	10	7	31.2	13.1	4.1	1914	Jersey City, N. J.
49	220302		Ga. s.	Annie	12	9	40.6	13.6	3.7	1920	Hoonah, Alaska
50	221779		Ga. s.	Annie	6	5	31.9	10.2	3.5	1921	Beachhaven, N. J.
51	224172		Ol. s.	Annie	25	17	46.0	13.7	6.9	1924	Boston, Mass.
52	224193		Ol. s.	Annie II	23	15	48.3	14.4	6.0	1924	Plymouth, Mass.
53	221425		Ga. s.	Annie III	15	12	36.8	14.0	4.7	1914	Perth Amboy, N. J.
54	202177		Ga. s.	Annie B	9	6	37.5	11.2	3.7	1905	Decatur, Wash.
55	208926		Ga. s.	Annie B	9	7	52.0	10.2	3.4	1911	Mill Creek, N. C.
56	224235		Ga. s.	Annie B	10	8	31.4	9.4	2.4	1920	Berwick, La.
57	107098		Ga. s.	Annie E	7	6	31.0	13.5	3.2	1894	Patchogue, N. Y.
58	218918		Ga. s.	Annie E	12	10	37.1	10.0	3.6	1913	New York, N. Y.
59	106776		Ga. s.	Annie G	31	28	61.0	17.7	4.9	1890	Nyack, N. Y.
60	213105		Ga. s.	Annie K	9	8	27.8	9.1	4.9	1906	Marinette, Wis.
61	107534		Ga. s.	Annie L	61	47	62.7	25.0	5.0	1900	San Francisco, Calif.
62	204008		Ga. s.	Annie L	20	10	50.5	15.5	4.5	1906	Bath, Me.
63	216306		Ga. s.	Annie L	6	6	32.0	9.4	3.2	1911	Unknown
64	200080		Ga. s.	Annie M	10	7	46.0	15.0	3.7	1903	Messongo, Va.
65	77351		Ga. s.	[3] Annie S	17	14	39.5	13.4	4.4	1899	Port Townsend, Wash.
66	211155		Ga. s.	Annie & Elsie	10	6	45.2	12.5	3.3	1913	Gwynn, Va.
67	224227		Ga. s.	Annie and Mary	48	13	67.0	19.2	8.1	1924	Essex, Mass.
68	157308		Ga. s.	[4] Annie and Nora	14	13	36.6	15.1	4.2	1890	Patchogue, N. Y.
69	107604		Ga. s.	[5] Annie Belle	9	9	50.0	9.4	4.0	1900	St. Joseph, Mich.
70	224537		Ga. s.	Annie Belle	28	23	55.3	16.5	6.6	1925	Millville, Fla.
71	216392		Ga.w.	Annie Brown	8	6	50.0	12.5	2.2	1918	Rochester, Pa.
72	106375		Ga. s.	Annie Cleveland	7	7	47.5	10.1	3.2	1885	Somerset Co., Md.
73	223556	MFJR	Ol. s.	Annie Dow	247	65	134.3	21.7	10.9	1924	Weems, Va.
74	107621		Ga. s.	Annie Fair	8	6	41.4	11.9	3.0	1901	Beaufort, N. C.

[1] Formerly ga. s. Eva E. Evans.
[2] Formerly U. S. Navy subchaser 193.
[3] Formerly ga. s. John L.

Line No.	Service	Crew	Horsepower	Name of owner	Home port	Address of owner
1	Pas.	2	60	Prudence Island Navigation Co. (R. I.)	Providence, R. I.	Bristol, R. I.
2	Pas.	2	24	Clifford Jenks	Boston, Mass	Braintree, Mass.
3	Pas.	1	35	Roy E. Koch	Philadelphia, Pa	Seaside Park, N. J.
4	Fsh.	4	80	Henry P. Newton	Buffalo, N. Y	Irving, N. Y.
5	Pas.	1	22	Harvey R. Selvog	Duluth, Minn	Warroad, Minn.
6	Frt.	2	24	A. M. Baum	Elizabeth City, N. C.	422 Cherry Street.
7	Cod.	5	36	Albert Arnold	Gloucester, N. Y	10 Marble Street.
8	Msc.	2	12	Lewis Bergen	Perth Amboy, N. J	Atlantic Highlands, N. J.
9	Msc.	2	25	Frederick W. Wuerz	New York, N. Y	215 Webster Avenue (B.).
10	Fsh.	8	36	Galilee Fish Co. (N. Y.)	do	26 Fulton Fish Market.
11	Oys.	6	36	Stultz Berry	Philadelphia, Pa	Port Norris, N. J.
12	Oys.	5	30	Herbert Polhamus	do	Leesburg, N. J.
13	Fsh.	1	15	Albert H. Campshure	Milwaukee, Wis	Green Bay, Wis.
14	Fsh.	1	24	Anthony Martin	New York, N. Y	915 East Two hundred and twenty-seventh Street.
15	Tow.	2	40	Samuel K. Shimp	Wilmington, Del	Hancock Bridge, N. J.
16	Oys.	3	24	W. J. Matthews	Cape Charles, Va	Chincoteague, Va.
17	Frt.	2	50	Wm. A. Graber	New York, N. Y	Greenport, N. Y.
18	Frt.	1	32	N. D. Foster	Reedville, Va	Millenbeck, Va.
19	Frt.	3	45	John H. Monsell	Philadelphia, Pa	Vineland, N. J.
20	Frt.	2	25	Marion Sherbert	Annapolis, Md	Deale, Md.
21	Oys.	4	30	Dunbar-Dukate Co. (La.)	New Orleans, La	1101 Maison Blanche Building.
22	Oys.	2	24	Antonia Balladores	Mobile, Ala	Box 307.
23	Fsh.	3	24	Benedetto Romano	Boston, Mass	19 Tileston Street.
24	Tow.	1	100	Andrew Miller	Baltimore, Md	3122 Foster Avenue.
25	Fsh.	2	60	Florida Fish Products Co. (Del.)	Philadelphia, Pa	Tuckerton, N. J.
26	Pas.	1	65	M. Storhang	Galveston, Tex	1309 Avenue C.
27	Fsh.	1	14	V. C. Webster	Seattle, Wash	1059 North 34th Street.
28	Fsh.	3	20	M. Anderson	do	
29	Fsh.	3	40	Mary P. Covington	Crisfield, Md	White Haven, Md.
30	Frt.	2	16	Frank Graham	Astoria, Oreg	Ilwaco, Wash.
31	Oys.	5	18	Jacob Pepper	Philadelphia, Pa	Dividing Creek, N. J.
32	Frt.	1	40	Everett E. Brown	New London, Conn	Groton, Conn.
33	Frt.	2	5	Henry Frick	Baltimore, Md	Sparrows Point, Md.
34	Oys.	12	65	William Shillingsburg, jr	Philadelphia, Pa	Greenwich, N. J.
35	Oys.	4	25	Clarence B. Whilden	do	Mauricetown, N. J.
36	Oys.	4	25	Joseph N. Fowler	do	Port Norris, N. J.
37	Frt.	1	16	Lawrence Malley	New York, N. Y	Greenport, N. Y.
38	Fsh.	3	12	J. H. Jensen	Seattle, Wash	Bremerton, Wash.
39	Msc.	1	100	Atlantic, Gulf & Pacific Co. (W. Va.)	New York, N. Y	15 Park Row.
40	Frt.	2	30	Raymond Concrete Pile Co. (N. J.)	Baltimore, Md	921 Munsey Building.
41	Fsh.	6	200	U. R. Goodale	New York, N. Y	New Suffolk, N. Y.
42	Frt.	2	6	Mrs. T. P. Forbes	Elizabeth City, N. C.	
43	Frt.	2	20	Noah G. Evans	Crisfield, Md	Rhodes Point, Md.
44	Frt.	1	9	John Drannan	Bridgeport, Conn	259 Eagle Street.
45	Frt.	1	24	E. A. Norman	Portland, Oreg	1586 Chatham Street.
46	Fsh.	4	25	Sam Anderson	Ketchikan, Alaska	
47	Oys.	2	30	G. W. Mills	Newport News, Va	Seaford, Va.
48	Msc.	1	6	Daniele Lagaipa	New York, N. Y	Jersey City, N. J.
49	Fsh.	3	20	Billy Fulton	Juneau, Alaska	Hoonah, Alaska.
50	Fsh.	6	16	St. Albans Fish Co. (N. J.)	Philadelphia, Pa	Beachhaven, N. J.
51	Fsh.	5	45	Gus Gilardi	Boston, Mass	3 Sun Court.
52	Fsh.	6	45	Joseph Coronella	do	7 Norman Street.
53	Pas.	2	24	Augustus M. Long	Perth Amboy, N. J	
54	Msc.	1	20	Estate of J. J. Rath	Juneau, Alaska	Haines, Alaska.
55	Frt.	2	24	W. A. Bordeaux	Wilmington, N. C	Foot Hanover Street.
56	Frt.	2	12	Dora Mitchell Billiott	New Orleans, La	Houma, La.
57	Pas.	1	12	Jeremiah H. Baker	Newark, N. J	Irvington, N. J.
58	Msc.	1	18	Orson A. Raynor	New York, N. Y	97 West One hundred and sixty-third Street.
59	Frt.	1	24	John De Waal	do	Greenport, N. Y.
60	Frt.	1	16	Frank Kramer	Milwaukee, Wis	Cedar River, Mich.
61	Frt.	1	65	W. B. Ortley	San Francisco, Calif	Alviso, Calif.
62	Fsh.	5	25	W. E. Ball Pound Co	Newport, R. I	New Shoreham, R. I.
63	Msc.	1	17	Arvid Olander	New York, N. Y	4002 Eighth Avenue.
64	Frt.	2	20	C. E. Ridgeway	Norfolk, Va	Churchland, Va.
65	Msc.	4	30	Pinta Bay Mining Co. (Alaska)	Juneau, Alaska	Pinta Bay, Alaska.
66	Frt.	1	15	J. H. Gwynn	Norfolk, Va	Crickett Hill, Va.
67	Fsh.	10	60	Girolamo Palazzolo	Boston, Mass	290 North Street.
68	Frt.	1	16	E. F. Wise	Washington, N. C	Stumpy Point, N. C.
69	Pas.	1	50	J. E. Johnston	Cincinnati, Ohio	Philo, Ohio.
70	Fsh.	7	30	St. Andrews Bay Lumber Co. (Del.)	Pensacola, Fla	Millville, Fla.
71	Tow.	1	30	O. H. Royer	Pittsburgh, Pa	Rochester, Pa.
72	Frt.	3	10	R. A. McNeal	Baltimore, Md	Ford's Store, Md.
73	Fsh.	30	300	Bellows & Squires Co. (Va.)	Reedville, Va	Ocran, Va.
74	Pas.	1	8	Nathan Garner	Beaufort, N. C	

[1] Formerly sloop {a David B. b Aimee.

[2] Formerly ga. s. Annie Russell.

Line No.	Official No.	Signal letters	Rig	Name of vessel	Tonnage		Register dimensions			When built	Where built
					Gross	Net	Length	Breadth	Depth		
							Feet	*Feet*	*Feet*		
1	106485		Ga. s.	Annie Florence	8	7	33.7	13.6	3.4	1886	Speonk, N. Y.
2	105675		Ga. s.	Annie Godfrey	21	12	50.6	15.5	6.0	1877	Noank, Conn.
3	9962		Ga. s.	[1] Annie Holmes	18	9	45.2	17.0	4.4	1871	River Head, N. Y.
4	105916	JTSM	Ol. s.	[2] *Annie Johnson*	1,028	825	212.1	34.1	21.6	1872	Harrington, England.
5	214453		Ga. s.	Annie Laura	9	8	36.6	10.0	2.6	1916	Hackberry, La.
6	205314		Ga. s.	Annie Lois	9	9	31.0	7.8	7.0	1908	Columbia, N. C.
7	210611		Ga. s.	Annie Louise	22	7	46.5	14.0	7.0	1912	East Boothbay, Me.
8	224561		Ol. s.	Annie Louise	31	18	54.0	16.0	6.5	1925	do.
9	224161		Ol. w.	Annie Lue	22	14	58.3	14.1	3.0	1923	Decatur, Ala.
10	211648		Ga. s.	Annie Mae	16	11	49.7	12.4	5.2	1913	Morgan City, La.
11	212087		Ga. s.	Annie Marie	18	8	51.2	14.1	4.5	1914	Grimstead, Va.
12	1943		Ga. s.	Annie May	29	14	63.2	22.3	4.7	1870	Accomac County, Va.
13	107007		Ga. s.	Annie May	8	8	30.0	11.4	5.1	1893	Bremen, Me.
14	107444		Ga. s.	Annie May	9	8	33.0	13.7	3.8	1899	Baldwin, N. Y.
15	200297		Ga. s.	Annie May	10	8	44.0	12.3	3.5	1903	Poquoson, Va.
16	106615		Ga. s.	Annie Moore	11	7	41.2	14.1	3.4	1889	Smyrna, N. C.
17	220742		Ga. s.	Annie Otto	11	8	40.0	14.5	2.8	1920	Miami, Fla.
18	107711		Ga. s.	Annie Strong	22	18	51.2	17.5	3.2	1901	Shellbanks, Ala.
19	106074		Ga. s.	Annie A. Smith	10	8	36.0	14.0	3.8	1882	Freeport, N. Y.
20	107315		Ga. s.	Annie E. Todd	6	6	40.7	13.9	2.9	1897	Bishops Head, Md.
21	106444		Ga. s.	Annie F. Kimball	41	38	59.3	19.5	5.7	1886	Boothbay, Me.
22	219612		Ga. s.	Annie H. Helen	17	9	47.0	16.8	4.1	1920	Norfolk, Va.
23	211801		Ga. s.	Annie K. Koeln	12	8	42.0	9.0	4.0	1913	St. Louis, Mo.
24	107080		Ga. s.	Annie M. Nixon	40	27	59.6	17.0	6.3	1894	Tacoma, Wash.
25	106583		Ga. s.	Annie P. Parks	11	8	57.5	15.2	3.4	1888	Saint Peters, Md.
26	107797		Ga. s.	Annie T. Haley	8	5	45.3	14.0	3.0	1898	Wachapreague, Va.
27	211894		Ga. s.	Annis	15	10	42.3	10.7	3.6	1913	Beaufort, N. C.
28	222171		Ga. s.	Anny	10	8	33.0	11.1	4.0	1922	Juneau, Alaska.
29	200999		Ga. s.	Anona	10	10	37.0	12.8	6.6	1904	Cushing, Me.
30	221714		Ga. s.	Anona	13	11	35.4	10.2	4.8	1921	Manette, Wash.
31	203314		Ga. s.	Antelope	18	9	43.6	9.0	4.0	1902	Detroit, Mich.
32	210375		Ga. s.	Anteros	14	9	59.2	10.7	4.0	1912	Stockton, Calif.
33	207588		Ga. s.	Anthony R	24	16	40.8	14.9	5.3	1920	Newark, N. J.
34	214890		Ga. s.	Antioch	8	5	41.2	9.0	3.6	1917	Richmond, Calif.
35	213156		Ga. s.	[3] Antler	33	22	52.1	14.3	6.7	1915	Gig Harbor, Wash.
36	224316		Ga. s.	Antlers	8	7	33.9	10.1	4.6	1924	Nyack, N. Y.
37	205202		Ga. s.	Antoinette	9	6	38.0	10.6	3.2	1908	Seattle, Wash.
38	224108		Ga. s.	Antoinette	14	9	48.4	11.6	4.0	1911	Ashland, Wis.
39	217360		Ga. s.	Antonina	29	15	55.2	14.2	6.6	1918	Rockport, Mass.
40	202077	KTVP	Ol. s.	Anvil ⊙	363	276	116.0	24.5	16.5	1905	San Francisco, Calif.
41	223787		Ga. s.	Any Where	11	7	50.0	10.0	4.0	1924	Clayton, N. Y.
42	216085		Ga. s.	Apache	90	77	74.7	19.0	8.6	1918	Port Blakely, Wash.
43	216146	LKMC	Ol. s.	Apex ⊙	785	635	146.9	36.8	21.2	1918	Seattle, Wash.
44	214144		Ga. s.	Apex No. 1	19	15	42.4	12.4	5.6	1916	do.
45	216041		Ga. s.	Apex No. 2	22	18	38.0	12.3	5.1	1918	Anacortes, Wash.
46	216183		Ol. s.	Apokak	33	22	55.3	14.0	6.0	1918	Tacoma, Wash.
47	202622	KVCW	Ol. s.	[4] Apollo ⊙	362	269	139.1	35.2	9.9	1905	Prosper, Oreg.
48	105711		Ga. s.	Aqua Pura	11	10	36.0	11.4	4.2	1870	Gloucester, Mass.
49	106689		Ga. s.	Aquidneck	58	29	69.3	17.9	7.4	1889	Boston, Mass.
50	212452		Ga. s.	Aquidneck	18	5	42.7	14.5	4.9	1914	Friendship, Me.
51	216443		Ga. s.	Aquila	29	19	61.4	15.7	5.6	1918	Los Angeles, Calif.
52	127272		Ga. s.	[5] Arab	49	26	56.4	16.9	7.0	1898	Olympia, Wash.
53	106328		Ga. s.	Arabell	18	17	38.4	15.3	6.6	1884	Bath, Me.
54	206452		Ga. s.	[6] Arabella	18	12	42.4	13.0	5.7	1909	Port Clinton, Ohio.
55	209253		Ga. s.	Arabelle	26	14	53.0	17.5	5.3	1911	Dorchester, N. J.
56	222775		Ol. s.	[7] Arago	109	92	84.0	18.7	8.8	1905	Portland, Oreg.
57	107625		Ga. s.	Araminta	27	13	50.5	18.0	5.1	1901	Mauricetown, N. J.
58	210343		Ol. s.	Aransas	14	10	53.0	12.9	3.6	1912	Lockmoor, La.
59	205633		Ga. s.	Arawanna	8	7	42.7	11.5	3.1	1908	Toledo, Ohio.
60	219214		Ga. s.	Arbell B	7	6	28.0	9.8	3.0	1917	Green Bay, Wis.
61	203005		Ga. s.	Arbus	12	11	34.0	12.7	4.8	1906	Port Jefferson, N. Y.
62	201140		Ga. s.	Arbutus	20	18	45.0	11.0	3.0	1904	Bay City, Mich.
63	205715		Ga. s.	Arbutus	12	11	43.1	11.3	4.1	1907	Manitowoc, Wis.
64	208548		Ga. s.	Arbutus	9	8	30.4	9.4	4.0	1910	Sturgeon Bay, Wis.
65	107781		Ga. s.	Arcade	11	7	27.2	14.0	5.0	1902	Roslyn, N. Y.
66	219605		Ga. s.	Arcade	17	14	40.6	11.3	5.5	1920	Seattle, Wash.
67	215936		Ga. s.	Arcadia	35	29	58.6	19.3	4.2	1918	Orange, Tex.
68	210839		Ol. s.	Arcas	84	43	93.2	22.2	11.0	1912	Gloucester, Mass.
69	209885		Ga. s.	Arctic	7	5	28.5	8.2	4.2	1912	Houghton, Mich.
70	211429		Ga. s.	Arctic	43	29	52.4	14.5	7.4	1913	Seattle, Wash.
71	213892		Ga. s.	Arctic	37	29	55.2	15.0	6.5	1916	Tacoma, Wash.
72	215029		Ga. s.	Arctic	32	25	53.2	14.7	6.3	1917	do.
73	218028		Ga. s.	Arctic	11	9	36.7	10.1	4.6	1919	Seattle, Wash.
74	224633		Ol. s.	Arctic	89	75	76.0	24.7	7.4	1925	Brook Haven, N. Y.

[1] Formerly sloop Friendly.
[2] Formerly British ga. s. Ada Iredak.
[3] Formerly ga. s. Tzaartoos.
[4] Formerly ga. s. Oregon.

Line No.	Service	Crew	Horsepower	Name of owner	Home port	Address of owner
1	Frt.	2	16	Nathan Warner	New York, N. Y.	New Suffolk, N. Y.
2	Fsh.	3	24	William Lind	do	37 Camp Street (B.).
3	Oys.	5	18	Leroy Shorts	Philadelphia, Pa.	Little Creek, Del.
4	Frt.	14	320	Matson Navigation Co. (Calif.)	San Francisco, Calif.	215 Market Street.
5	Frt.	1	30	Frank Stephenson	Galveston, Tex.	419 Ninth Street.
6	Pas.	1	12	J. W. Tarkenton	Elizabeth City, N. C.	Woodland, N. C.
7	Frt.	2	52	N. F. Trefethen Co. (Me.)	Portland, Me.	37 Customhouse Wharf.
8	Fsh.	3	45	Charles E. Ryder	Vineyard Haven, Mass.	Nantucket, Mass.
9	Tow.	3	30	Howard Powell	Nashville, Tenn.	Decatur, Ala.
10	Tow.	2	80	W. L. Jones	Galveston, Tex.	
11	Frt.	2	25	C. N. Majette	Newport News, Va.	Hallieford, Va.
12	Oys.	6	36	Thomas E. Morris	Philadelphia, Pa.	Bowers, Del.
13	Frt.	2	8	Lloyd J. Cameron	New Haven, Conn.	West Haven, Conn.
14	Pas.	1	10	J. H. Jarvis	Newport News, Va.	Hampton, Va.
15	Frt.	1	16	P. E. Sawyer	Norfolk, Va.	Hodges Ferry, Va.
16	Frt.	2	45	Henry Bailey	Charleston, S. C.	183 Queen Street.
17	Fsh.	2	12	Annie Otto	Miami, Fla.	Boulevard and Sixth Street.
18	Fsh.	7	25	John Julusich	Gulfport, Miss.	Biloxi, Miss.
19	Fsh.	2	34	Charles J. Horgen	New York, N. Y.	Smithtown, N. Y.
20	Frt.	4	4	Georgia A. Pritchett	Crisfield, Md.	Bishops Head, Md.
21	Frt.	2	24	Alton E. Farnsworth	Ellsworth, Me.	Brooklin, Me.
22	Fsh.	1	35	Benjamin Rollins	Newport News, Va.	Hampton, Va.
23	Pas.	1	75	H. R. McLeary	Memphis, Tenn.	894 McLemore Avenue.
24	Fsh.	5	85	J. E. Trafton	Seattle, Wash.	Anacortes, Wash.
25	Frt.	1	50	W. C. Mathews	Norfolk, Va.	Chuckatuck, Va.
26	Oys.	3	18	L. H. Hamblin	Cape Charles, Va.	Oyster, Va.
27	Frt.	3	24	B. C. Way	Beaufort, N. C.	
28	Fsh.	1	12	Jimmie Marks	Juneau, Alaska	
29	Frt.	3	12	Leslie O. Young	Newport, R. I.	New Shoreham, R. I.
30	Msc.	1	15	George M. Bryan	Seattle, Wash.	Manette, Wash.
31	Fer.	2	50	John D. Burtch	Port Huron, Mich.	General delivery.
32	Pas.	1	60	William Colberg	San Francisco, Calif.	Stockton, Calif.
33	Pas.	3	48	George Bacher	New York, N. Y.	One hundred and forty-ninth Street and North River.
34	Fsh.	1	35	F. E. Booth Co. (Calif.)	San Francisco, Calif.	110 Market Street.
35	Fsh.	5	40	John Pederson	Seattle, Wash.	8405 Sixth Avenue NW.
36	Tow.	3	40	R. T. Hull	San Juan, P. R.	Catano, P. R.
37	Tow.	1	35	Cascade Tug Boat Co. (Wash.)	Tacoma, Wash.	625 South Trafton Street.
38	Pas.	2	28	A. W. Reynolds	Duluth, Minn.	Ashland, Wis.
39	Fsh.	3	50	Olaf M. Pettersen	New York, N. Y.	Richmond Hill, N. Y
40	Pas.	14	300	Howard M. Findley	Seattle, Wash.	Colman Building.
41	Pas.	1	54	H. G. Gould	Cape Vincent, N. Y.	Clayton, N. Y.
42	Fsh.	7	75	Alitak Packing Co. (Wash.)	Seattle, Wash.	Pier 1.
43	Frt.	19	350	Wilson Fisheries Co. (Wash.)	do	2701 Smith Building.
44	Fsh.	3	20	J. H. Cann	do	Juneau, Alaska.
45	Tow.	1	35	Karl Armstrong	Seward, Alaska	Kanatak, Alaska.
46	Tow.	2	110	Abner Sund	Seattle, Wash.	4437 Dayton Avenue.
47	Frt.	15	150	Siberian Fish & Cold Storage Co. (Wash.)	do	453 Colman Building.
48	Frt.	2	10	Frank W. Huntington	Southwest Harbor, Me.	Stonington, Me.
49	Tow.	3	200	Thames Towboat Co. (Conn.)	New London, Conn.	Bank Street.
50	Fsh.	2	24	Patrick McHugh	Newport, R. I.	571 Spring Street.
51	Fsh.	1	55	Van Camp Sea Food Co. (Calif.)	Los Angeles, Calif.	San Pedro, Calif.
52	Tow.	2	110	Roy Lillico	Seattle, Wash.	Pier 3.
53	Fsh.	3	24	Thaddeus P. Dunn	Newport, R. I.	New Shoreham, R. I.
54	Tow.	2	47	Geo. B. Thacher	Toledo, Ohio	Marine Building.
55	Oys.	6	25	Benjamin Berry	Philadelphia, Pa.	Port Norris, N. J.
56	Tow.	10	125	Washington, Tug & Barge Co. (Wash.)	Seattle, Wash.	Pier 40.
57	Oys.	6	18	Benjamin B. Cruise	Philadelphia, Pa.	Mauricetown, N. J.
58	Ten.	3	60	Standard Dredging Co. (N. J.)	New York, N. Y.	Jersey City, N. J.
59	Pas.	1	12	E. W. Ott	Toledo, Ohio	537 Palmwood Avenue.
60	Fsh.	3	15	Oliver L. Bruenette	Milwaukee, Wis.	Big Suamico, Wis.
61	Wat.	2	15	William McDaniel	New York, N. Y.	City Island, N. Y.
62	Pas.	1	25	F. G. Bell	Des Moines, Iowa	McGregor, Iowa.
63	Fsh.	2	25	Booth Fisheries Co. (Mass.)	Boston, Mass.	Boston Fish Pier.
64	Msc.	2	15	Charles M. McDonald	Milwaukee, Wis.	Detroit Harbor, Wis.
65	Pas.	2	40	Joseph C. Vialotti	New York, N. Y.	2789 Fulton Street.
66	Fsh.	5	24	George Ehler	Seattle, Wash.	1317 First Avenue.
67	Fsh.	6	25	Steve Rodolfich	Gulfport, Miss.	Biloxi, Miss.
68	Fsh.	9	95	Gulf Fisheries Co	Galveston, Tex.	Pier 22.
69	Fsh.	1	16	Frank Tuttle	Marquette, Mich.	Skanee, Mich.
70	Pas.	4	80	Winnifred H. Rank	Nome, Alaska	
71	Fsh.	3	70	Ingvald Stamnes	Ketchikan, Alaska	
72	Frt.	1	50	Peter Bouzanich	Seattle, Wash.	Bellingham, Wash.
73	Fsh.	2	20	W. J. Erskine	Seward, Alaska	Kodiak, Alaska.
74	Frt.	3	100	Vacuum Oil Co. (N. Y.)	New York, N. Y.	61 Broadway.

[5] Formerly st. s. City of Olympia.
[6] Formerly st. s. E. H. Fall.
[7] Formerly U. S. Eng. ga. s. Arago.

Line No.	Official No.	Signal letters	Rig	Name of vessel	Tonnage		Register dimensions			When built	Where built
					Gross	Net	Length	Breadth	Depth		
							Feet	*Feet*	*Feet*		
1	210602		Ga. s.	Arctic Chief	20	14	45.0	16.0	3.9	1912	Shaktolik, Alaska
2	210043		Ga. s.	Argo	48	32	57.0	15.8	5.6	1912	Seattle, Wash.
3	221510		Ga. s.	Argo	21	14	49.2	14.0	4.3	1921	Galveston, Tex.
4	224673		Ol. s.	Argo	18	12	40.8	12.6	6.4	1925	Gig Harbor, Wash.
5	221061		Ol. s.	Argonaut	78	64	102.2	23.1	4.1	1923	Bethel, Alaska
6	221424		Ga. s.	[1] Argonne	7	5	37.3	9.3	4.0	1912	Mare Island, Calif.
7	212779		Ga. s.	Argos	36	21	56.6	15.6	4.5	1914	Birmingham, Wash.
8	222444		Ga. s.	Argos	14	11	43.9	9.7	3.6		Unknown
9	211185		Ga. s.	Argosy	8	7	28.1	9.3	4.4	1913	Ketchikan, Alaska
10	211413		Ga. s.	Argus	22	15	44.0	13.3	5.2	1913	Seattle, Wash.
11	211954		Ga. s.	Argus	15	10	58.4	17.3	2.7	1914	Caledonia, Wash.
12	106433		Ga. s.	Ariadne	18	16	41.2	15.4	5.8	1886	Brooklyn, N. Y.
13	106879		Ga. s.	Ariel	6	6	32.0	13.4	5.0	1882	South Norwalk, Conn.
14	107688		Ga. s.	Ariel	29	18	60.0	18.1	4.7	1901	Oriole, Md.
15	220455		Ga. s.	Ariel	9	7	33.4	9.5	4.4	1920	Poulsbo, Wash.
16	208559		Ga. s.	Ariella	14	10	37.4	12.3	4.3	1911	Toms River, N. J.
17	210061		Ga. s.	Ariola	17	9	35.7	10.3	4.6	1912	Pensacola, Fla.
18	214352		Ga. s.	[2] Aristo	26	18	55.0	14.4	5.7	1916	Los Angeles, Calif.
19	212882		Ga. s.	Arizona	32	22	51.5	14.1	6.3	1914	Tacoma, Wash.
20	223292		Ga.w.	Ark	26	26	64.6	18.0	2.7	1923	Clarksville, Mo.
21	220221		Ga. s.	Arkansas	41	26	56.4	15.0	6.7	1920	Tacoma, Wash.
22	223508		Ga. s.	Arkansas	8	6	34.6	7.8	3.6	1923	Memphis, Tenn.
23	204068		Ga. s.	Arlee	14	10	54.8	11.4	3.8	1907	Ballard, Wash.
24	216555		Ga.w.	Arleigh S. II	35	13	56.0	14.5	3.0	1918	Kampsville, Ill.
25	208691		Ga. s.	Arlene	10	5	39.3	11.7	4.5	1911	Lubec, Me.
26	202742		Ga. s.	Arline	8	6	31.7	8.0	2.6	1905	Seattle, Wash.
27	107674		Ga. s.	Arlington	9	6	45.6	14.7	2.8	1901	Hopkins, Va.
28	211397		Ol. s.	Arlington	54	36	55.0	26.0	7.5	1913	Jacksonville, Fla.
29	223394		Ol. s.	Arlington	27	18	52.2	14.4	5.7	1923	Arlington, N. Y.
30	212556		Ga. s.	Arlyn Nelson	24	16	57.0	14.8	5.0	1914	Sunrise Beach, Wash.
31	168960		Ol. s.	[3] Armistice	227	107	120.8	27.6	11.3	1887	Linwood, Pa.
32	212661		Ga. s.	Arnim	17	15	43.4	10.2	4.7	1914	Oshkosh, Wis.
33	209063		Ga.w.	Arno M	10	10	45.0	9.6	2.6	1911	Keokuk, Iowa.
34	218314		Ga. s.	Arnold G	16	11	34.2	12.9	5.1	1919	Port Blakely, Wash.
35	206709		Ga. s.	Arrah Wanna	8	7	33.5	11.2	6.4	1909	Vinalhaven, Me.
36	208576		Ga. s	Arrah Wanna	10	7	35.5	10.6	3.4	1911	Metlakatla, Alaska
37	206481		Ga. s.	Arrahwanna	15	14	36.5	10.3	4.0	1907	Green Bay, Wis.
38	204782		Ga. s.	Arrow	13	9	45.7	8.5	3.3	1907	Seattle, Wash.
39	205181		Ga. s.	Arrow	15	13	44.8	12.2	4.5	1908	New Haven, Conn.
40	209374		Ga. s.	Arrow	10	9	34.5	9.1	3.4	1911	James Island, S. C.
41	210950		Ga. s.	Arrow	20	14	40.1	12.5	4.8	1913	Seattle, Wash.
42	223621		Ol. s.	Arrow	48	40	62.4	16.4	7.0	1924	....do....
43	211293		Ga. s.	Arrow II	14	10	46.5	11.2	2.6	1913	....do....
44	223579		Ga. s.	Arrow No. 1	14	8	50.4	12.8	4.6	1924	Astoria, Oreg.
45	106677		Ga. s.	Artemisia	10	9	37.2	13.6	3.0	1889	New Haven, Conn.
46	200820		Ga. s.	Arthur	11	7	42.4	9.7	3.0	1898	Southbend, Wash.
47	212907		Ga. s.	Arthur	40	28	64.0	16.0	6.0	1914	Pascagoula, Miss.
48	106971		Ga. s.	Arthur B	10	8	35.0	13.0	3.6	1892	Bayport, N. Y.
49	221207		Ga. s.	Arthur B	7	5	28.8	12.0	4.8	1921	Stratford, Conn.
50	107811		Ga. s.	Arthur J	12	8	40.4	11.4	3.6	1902	Bridgeport, Conn.
51	107573		Ga. s.	Arthur L	11	7	37.7	12.4	4.9	1899	Brooklyn, N. Y.
52	212317		Ga. s.	Arthur S	9	8	26.0	9.6	2.4	1908	Arthur Bay, Wis.
53	218093		Ga. s.	Arthur S. II	10	8	34.0	10.0	4.1	1919	Bay Center, Wash.
54	224053		Ga. s.	Arthur, jr	8	6	34.4	8.1	3.6		Unknown
55	212804		Ga. s.	Arthur and Matthew	14	9	53.5	12.0	4.6	1914	Amesbury, Mass.
56	201814		Ga. s.	Arthur James	135	95	103.4	24.8	10.6	1905	Essex, Mass.
57	106969		Ga. s.	Arthur Stewart	24	16	61.1	17.7	4.5	1892	Tilghmans Island, Md.
58	223540	MFJN	Ol. s.	ARTHUR N. HERRON	175	81	93.5	23.2	11.0	1924	Camden, N. J.
59	107446		Ga. s.	Arthur R. Fling	11	10	33.7	13.5	4.5	1898	Atlantic City, N. J.
60	208820		Ol. s.	Artisan	19	10	50.2	11.6	2.8	1911	Portland, Oreg.
61	210729		Ga. s.	Artist	8	5	37.0	10.5	3.6	1912	Enoch, Va.
62	210698		Ga. s.	Arvilla C. W	7	6	26.2	8.4	3.0	1907	Green Bay, Wis.
63	222685		Ga. s.	Asa Horton	12	9	34.8	11.0	3.8	1922	South Jacksonville, Fla.
64	218144	LRIIG	Ol. s.	ASHBEE ✚⊙	3,424	2,107	333.8	48.0	24.9	1919	Jacksonville, Fla.
65	202210		Ga. s.	Ashepoo	14	11	39.9	12.5	4.6	1905	Charleston, S. C.
66	224350		Ga.w.	Ashland City	19	19	50.3	20.0	2.8	1924	Paducah, Ky.
67	216307		Ga.w.	Ashport	23	17	60.3	12.4	2.6	1918	Ashport, Tenn.
68	107162		Ga. s.	Ashumet	12	10	37.5	14.8	3.9	1895	Buzzards Bay, Mass.
69	214307		Ga. s.	Aspinet	11	6	36.8	11.5	5.8	1916	Friendship, Me.
70	201639		Ga. s.	[4] Assistant	7	5	40.6	8.2	4.1	1904	Baltimore, Md.
71	212734		Ga. s.	ASSISTANT	30	20	57.5	13.1	6.5	1914	New York, N. Y.
72	208858		Ga. s.	Astor	19	9	58.3	13.4	3.7	1911	Astoria, Oreg.
73	214167		Ga. s.	Astoreth	21	17	42.2	11.8	5.2	1916	Chicago, Ill.
74	106293	LNJP	Ga. s.	Astoria	166	86	104.0	23.0	11.4	1884	North Bend, Oreg.
75	214714	LGRK	Ol. s.	Astoria ✚	1,611	1,275	229.4	44.0	18.8	1917	Astoria, Oreg.
76	214800		Ol. s.	Astorian	38	30	56.0	15.1	6.8	1917	Tacoma, Wash.

[1] Formerly U. S. Navy ga. s. 1157.

[2] Formerly ga. s K. H. Y.

Line No.	Service	Crew	Horsepower	Name of owner	Home port	Address of owner
1	Pas.	3	30	E. H. Pfaffle	Nome, Alaska	Council, Alaska.
2	Pas.	3	50	Frank Bongard	Tacoma, Wash	Bremerton, Wash.
3	Tow.	3	100	Lewis Riarson	Galveston, Tex	1107 Avenue A.
4	Fsh.	4	25	J. C. Strand	Astoria, Oreg	266 Thirty-eighth Street.
5	Frt.	2	90	Chas. Nicolet	Seward, Alaska	Bethel, Alaska.
6	Msc.	2	40	William Lind	New York, N. Y	598 Madison Street.
7	Tow.	2	100	American Tug Boat Co. (Wash.)	Seattle, Wash	Everett, Wash.
8	Pas.	1	40	Horace W. Corbin	Burlington, Vt	South Hero, Vt.
9	Fsh.	1	10	Ben Leibrant	Ketchikan, Alaska	
10	Fsh.	6	27	George Inlet Packing Co. (Oreg.)	do	George Inlet, Alaska.
11	Pas.	2	45	Frank Bongard	Tacoma, Wash	Bremerton, Wash.
12	Fsh.	2	60	Edward Buys	New York, N. Y	West Sayville, N. Y.
13	Oys.	1	10	Andrew Radel	Bridgeport, Conn	202 Washington, Avenue.
14	Frt.	2	16	Mayme Jones Evans	Norfolk, Va	312 West Fourteenth Street.
15	Fsh.	2	12	N. A. Johnson	Seattle, Wash	1330 First Avenue.
16	Pas.	1	24	Ira C. Lambert	Philadelphia, Pa	Toms River, N. J.
17	Tow.	1	28	A. N. Lawrence	Mobile, Ala	Route 1, Box 36.
18	Frt.	2	80	Union Oil Co. (Calif.)	San Diego, Calif	
19	Fsh.	8	65	Anton Mardesich	Seattle, Wash	Anacortes, Wash.
20	Pas.	1	25	Nick Hartstine	St. Louis, Mo	Clarksville, Mo.
21	Fsh.	8	50	John Uglesich	Seattle, Wash	2716 Third Avenue.
22	Pas.	1	32	Arkansas Fish and Game Commission	Memphis, Tenn	Little Rock, Ark.
23	Pas.	1	24	H. H. Davis	Port Townsend, Wash	Roche Harbor, Wash.
24	Tow.	1	25	John Sieberman	Peoria, Ill	Kampsville, Ill.
25	Frt.	2	15	William Underwood Co. (Mass.)	Machias, Me	Jonesport, Me.
26	Pas.	1	12	O. A. Shervin	Seattle, Wash	Stanwood, Wash.
27	Oys.	1	20	William Gale	Cape Charles, Va	
28	Fer.	4	60	Arlington Ferry & Land Co. (Fla.)	Jacksonville, Fla	Arlington, Fla.
29	Tow.	5	100	Brewer Drydock Co. (N. J.)	New York, N. Y	Mariners Harbor, N. Y.
30	Fsh.	2	80	American Tugboat Co. (Wash.)	Port Townsend, Wash	Everett, Wash.
31	Frt.	5	200	The Edwards Co. (Va.)	Reedville, Va	
32	Pas.	2	30	Charles Dunkel	Milwaukee, Wis	Oshkosh, Wis.
33	Tow.	2	25	M. C. Miller, jr	Des Moines, Iowa	Keokuk, Iowa.
34	Fsh.	3	32	Libby, McNeill & Libby (Me.)	Seattle, Wash	Marion Building.
35	Frt.	1	7	Oscar F. Ames	Rockland, Me	Matinicus, Me.
36	Fsh.	1	16	M. A. Newson	Ketchikan, Alaska	Matlakatla, Alaska.
37	Fsh.	5	12	Charles Pearson	Milwaukee, Wis	Marinette, Wis.
38	Pas.	1	28	Tom Hale	Seattle, Wash	1511 Seventeenth Avenue S.
39	Frt.	1	16	Groton Iron Works (Me.)	New London, Conn	Groton, Conn.
40	Frt.	2	10	Edward Washington	Charleston, S. C	Johns Island, S. C.
41	Fsh.	5	25	Southern Alaska Canning Co. (Wash.)	Seattle, Wash	Central Building.
42	Fsh.	5	110	Olai Venes	Ketchikan, Alaska	
43	Pas.	1	36	N. W. Mettinger	Tacoma, Wash	Olympia, Wash.
44	Pas.	1	65	Arrow Tug & Barge Co. (Oreg.)	Astoria, Oreg	
45	Frt.	2	20	H. J. Lewis Oyster Co	Bridgeport, Conn	Stratford, Conn.
46	Pas.	1	20	A. V. Reeves	Seattle, Wash	South Bend, Wash.
47	Fsh.	7	37	Star Fish & Oyster Co	Mobile, Ala	
48	Oys.	3	20	Long Island Oyster Farms (N. Y.)	New York, N. Y	Northport, N. Y.
49	Frt.	2	12	Arthur P. Beers	do	New Rochelle, N. Y.
50	Oys.	1	25	Wesley B. Smith	do	Baldwin, N. Y.
51	Frt.	3	20	Thomas H. Connolly	Providence, R. I	Warren, R. I.
52	Fsh.	3	9	Philip LeMere	Milwaukee, Wis	Egg Harbor, Wis.
53	Fsh.	1	12	Evan M. Davies	Seattle, Wash	South Bend, Wash.
54	Msc.	1	24	George A. Wilbur	Baltimore, Md	1935 East Thirtieth Street.
55	Fsh.	3	35	Frank Henrique Parson	Provincetown, Mass	416 Conicial Street.
56	Fsh.	19	72	M. Walen & Sons (Mass.)	Gloucester, Mass	Walen Wharf.
57	Oys.	3	15	T. F. Blades	Wilmington, Del	Seaford, Del.
58	Tow.	12	500	American Dredging Co. (Pa.)	Philadelphia, Pa	308 Chestnut Street.
59	Pas.	1	60	Henry L. Brush	New York, N. Y	Northport, N. Y.
60	Tow.	1	20	C. Taylor	Portland, Oreg	666 Alberta Street.
61	Oys.	3	15	E. W. Long	Reedville, Va	Irvington, Va.
62	Frt.	2	8	William Johnson	Marquette, Mich	Escanaba, Mich.
63	Msc.	2	35	Swift & Co. Fertilizer Works (Ill.)	Wilmington, N. C	
64	Frt.	32	1,500	New York Shipbuilding Corporation (N. Y.)	Philadelphia, Pa	Camden, N. J.
65	Fsh.	2	24	J. F. Steenken	Charleston, S. C	241 Rutledge Avenue.
66	Fer.	1	16	J M. Smith, jr	Nashville, Tenn	Ashland City, Tenn.
67	Pas.	2	15	E. C. Conner	Memphis, Tenn	Ashport, Tenn.
68	Frt.	1	16	Walter E. Hawkins	New York, N. Y	Riverhead, N. Y.
69	Frt.	2	40	Josiah F. Poland	Portland, Me	Loudville, Me.
70	Frt.	1	30	Chas. H. Brown	Baltimore, Md	806 University Parkway.
71	Pit.	3	125	Associated Branch Pilots (La.)	New Orleans, La	Maison Blanche Building.
72	Fsh.	1	50	Columbia River Packers Association (Oreg.)	Astoria, Oreg	Eighth Street.
73	Msc.	1	30	Geo. G. Jones	Chicago, Ill	3137 N. Oakley Avenue.
74	Frt,	9	75	Gulf Mail Steamship Co. (Calif.)	San Francisco, Calif	1 Drumm Street.
75	Frt.	22	480	Estate of Fields S. Pendleton	New York, N. Y	15 Moore Street.
76	Fsh.	8	65	Joseph V. Gioconi	Los Angeles, Calif	San Pedro, Calif.

[1] Formerly U. S. Lighthouse ga. s. 45.

[4] Formerly ga. s. American Reporter.

Line No.	Official No.	Signal letters	Rig	Name of vessel	Tonnage		Register dimensions			When built	Where built
					Gross	Net	Length	Breadth	Depth		
							Feet	*Feet*	*Feet*		
1	107791		Ga. s.	Astrea	11	7	41.0	14.0	3.5	1902	New Orleans, La.
2	209359		Ga. s.	As You Like It	12	11	38.0	9.5	4.8	1906	Sturgeon Bay, Wis.
3	106844		Ga. s.	Atlanta	6	6	25.6	12.5	4.0	1891	Noank, Conn.
4	205456		Ga. s.	Athena	94	56	100.5	22.6	9.8	1908	Gloucester, Mass.
5	3283		Ga. s.	[1] Athene	25	17	50.0	17.5	6.5	1884	South Brooklyn, N. Y.
6	107083		Ga. s.	Athlete	8	7	26.7	12.2	3.7	1894	Harwich, Mass.
7	211500		Ga. s.	Atica	18	12	38.1	11.5	4.4	1913	Caledonia, Wash.
8	216326		Ga. s.	Atka	31	21	53.6	16.1	5.7	1918	Seattle, Wash.
9	216659		Ga. s.	Atlanta	16	5	38.2	14.4	4.8	1918	Friendship, Me.
10	200130		Ga. s.	Atlantic	14	9	51.3	12.6	3.2	1903	Morehead City, N. C.
11	201101		Ga. s.	Atlantic	15	14	38.0	14.6	5.1	1904	Atlantic City, N. J.
12	201919		Ga. s.	Atlantic	34	26	60.0	18.0	3.3	1905	Amityville, N. Y.
13	202356		Ga. s.	Atlantic	14	8	50.2	13.5	5.3	1905	Lubec, Me.
14	205330		Ga. s.	Atlantic	8	6	41.0	9.3	2.5	1908	Chincoteague, Va.
15	207376		Ga. s.	Atlantic	21	14	39.0	12.8	5.5	1910	Dockton, Wash.
16	208461		Ga. s.	Atlantic	24	20	51.6	17.1	4.0	1911	Patchogue, N. Y.
17	210858		Ol. s.	Atlantic	35	24	62.1	16.2	6.9	1912	Seattle, Wash.
18	211846		Ga. s.	Atlantic	11	9	35.3	12.6	2.9	1913	Melbourne, Fla.
19	214141		Ga. s.	Atlantic	21	8	46.8	13.6	5.7	1916	Port Republic, N. J.
20	219735		Ga. s.	Atlantic	8	6	37.3	11.8	2.9	1910	Empire, La.
21	222948		Ga. s.	Atlantic	9	6	36.5	10.6	4.6	1923	Brooklyn, N. Y.
22	223833		Ga.w.	Atlantic	62	62	65.0	20.6	4.4	1924	Doctortown, Ga.
23	106782		Ga. s.	Atlantic City	71	47	84.3	20.5	6.3	1890	Newark, N. J.
24	106476		Ga. s.	Atlantis	6	5	25.3	12.1	4.1	1887	Noank, Conn.
25	86209		Ol. s.	[2] Atlas	40	27	61.5	15.2	6.6	1892	Baltimore, Md.
26	206377		Ol. s.	Atlas	19	13	46.2	11.6	5.0	1909	Harper, Wash.
27	207408		Ga. s.	Atlas	15	12	40.8	12.8	3.9	1910	Awensdaw, S. C.
28	213622		Ga. s.	Atlas	13	8	46.0	11.2	4.0	1915	Gardiner, Oreg.
29	213981		Ol. s.	Atlas	18	8	52.6	13.6	4.5	1916	Camden, N. J.
30	215921		Ga. s.	Atlas	14	9	45.0	13.3	3.4	1917	Klawack, Alaska.
31	216177		Ol. s.	Atlas	36	31	58.5	14.8	7.3	1918	Seattle, Wash.
32	220374		Ga. s.	Atlas	14	12	39.7	13.1	3.9	1920	Sitka, Alaska.
33	223656		Ol. s.	[3] Atlas	26	17	56.1	12.0	6.0	1909	Port Clinton, Ohio.
34	224291		Ol. s.	Atlas	183	158	117.0	29.5	6.4	1924	Tampa, Fla.
35	222844		Ga.w.	Atta Boy	48	20	75.0	16.0	2.8	1923	Pittsburgh, Pa.
36	223730		Ga. s.	[4] Attaboy	11	10	35.8	10.0	3.5	1914	San Francisco, Calif.
37	216206		Ga. s.	Attu	29	20	50.5	15.8	5.8	1918	Tacoma, Wash.
38	224395		Ol. s.	Attu	55	37	64.9	17.0	7.1	1924	Maplewood, Wash.
39	107754		Ga. s.	Aubrey A	14	11	40.0	14.4	6.5	1902	Eastport, Me.
40	107078		Ga. s.	Audella	12	7	43.1	14.2	5.3	1893	Machias, Me.
41	201738		Ga. s.	Audrey	14	8	45.0	13.9	4.0	1904	Fairport, Va.
42	212154		Ga. s.	Audrey	22	17	40.5	13.1	5.7	1914	Seattle, Wash.
43	212889		Ga. s.	Audrey	14	5	52.1	13.0	3.9	1914	Pascagoula, Miss.
44	223270		Ga. s.	Audrey	28	14	47.1	16.0	7.0	1923	Pensacola, Fla.
45	204001		Ga. s.	Audrey H	9	8	41.1	11.2	4.7	1907	Erie, Pa.
46	223754		Ga. s.	Audrey M	9	7	32.3	11.5	4.5	1924	Westerly, R. I.
47	214468		Ga. s.	Audrey and Theo	27	15	46.2	15.7	8.6	1916	Swans Island, Me.
48	216855		Ga. s.	August	22	18	49.6	12.2	5.7	1918	Seattle, Wash.
49	201170		Ga. s.	Augusta	8	5	40.2	13.0	3.0	1904	Hopkins, Va.
50	208005		Ga. s.	Augusta	14	10	40.0	12.4	3.6	1910	Seattle, Wash.
51	210559		Ga. s.	Augusta	8	7	29.1	9.7	3.5	1912	Tacoma, Wash.
52	212055		Ga. s.	Augusta	28	19	45.0	13.6	6.1	1914	Seattle, Wash.
53	222584		Ga. s.	Augusta C. Quinn	25	17	53.1	14.6	5.2	1922	Amburg, Va.
54	208563		Ga. s.	Auk	29	23	58.0	14.4	5.3	1911	Port Blakely, Wash.
55	212304		Ga. s.	[5] Auk	28	17	60.2	16.9	5.8	1914	Oakland, Calif.
56	200437		Ga. s.	Aunt Edie	14	8	41.0	15.0	4.6	1903	Noank, Conn.
57	107349		Ga. s.	Au Revoir	7	7	27.8	10.6	4.9	1898	Bremen, Me.
58	76142		Ga. s.	[6] Aurora	14	9	44.6	14.6	4.4	1867	Stonington, Conn.
59	206022		Ga. s.	[6] Aurora	35	26	59.7	16.9	4.5	1909	Hoopers Island, Md.
60	211008		Ga. s.	Aurora	10	7	34.0	9.5	5.0	1913	Seattle, Wash.
61	212357		Ga. s.	Aurora	20	16	41.6	12.9	5.7	1914	Poulsbo, Wash.
62	221327		Ga. s.	Aurora	51	35	58.8	18.4	7.7	1921	Cambridge, Md.
63	106600		Ga. s.	Australia	12	6	39.8	12.6	3.6	1888	Madisonville, La.
64	107837		Ga. s.	Automatic	14	9	44.5	13.0	3.8	1903	Bridgeport, Conn.
65	206215		Ga. s.	Automatic	9	6	35.0	9.0	3.4	1909	Stanwood, Wash.
66	217361		Ga. s.	Automatic	29	11	52.2	15.4	5.9	1918	Winthrop, Mass.
67	222045		Ga. s.	Ava	14	9	55.3	12.0	3.0	1922	Ivanhoe, N. C.
68	106791		Ga. s.	Avalon	9	9	39.0	13.8	3.8	1890	Stockton, Md.
69	107489		Ga. s.	Avalon	9	7	34.5	9.4	5.0	1899	San Diego, Calif.
70	107858		Ga. s.	Avalon	124	69	100.0	24.7	10.4	1903	Essex, Mass.
71	215700		Ol. s.	Avalon	16	7	43.8	14.0	5.0	1917	Portland, Me.
72	223972		Ga. s.	Avalon	7	5	28.5	12.0	3.1		Unknown.
73	200306		Ga. s.	Avalynne	14	14	46.8	13.2	4.8	1903	Crisfield, Md.
74	221265		Ga. s.	Avion	20	13	44.2	16.0	5.0	1921	Fajardo, P. R.

[1] Formerly sloop yacht {a Bertie. b Forget Me Not.

[2] Formerly ga. s. George B., jr.

[3] Formerly U. S. Q. M. C. ga. s. Lieut. E. E. Downes.

Line No.	Service	Crew	Horsepower	Name of owner	Home port	Address of owner
1	Pas.	3	30	E. B. Cognevich	New Orleans, La	Buras, La.
2	Msc.	2	30	Chambers Island (Wis.)	Milwaukee, Wis	Sheboygan, Wis.
3	Frt.	1	12	Joseph E. Murlburt	Bridgeport, Conn	100 Elsworth Street.
4	Fsh.	16	110	Edward C. Forbes	Boston, Mass	
5	Wrk.	2	38	Ohio Welding Co. (Ohio.)	Cleveland, Ohio	Rockefeller Building.
6	Fsh.	1	10	Benjamin W. Doane	New Bedford, Mass	Harwichport, Mass.
7	Fsh.	8	30	Paul Ripley	Ketchikan, Alaska	
8	Fsh.	8	55	Booth Fisheries Co. (Del.)	Seattle, Wash	Foot Wall Street.
9	Fsh.	2	24	John A. Matheson	Provincetown, Mass	183 Commercial Street.
10	Msc.	2	20	John A. Nelson	Beaufort, N. C	Morehead City, N. C.
11	Fsh.	7	10	Charles Abrahamson	Philadelphia, Pa	Atlantic City, N. J.
12	Pas.	2	26	William G. Conley	New York, N. Y	Amityville, N. Y.
13	Frt.	2	30	James J. McCurdy	Eastport, Me	Lubec, Me.
14	Pas.	1	24	William J. Collins	Cape Charles, Va	Chincoteaque, Va.
15	Fsh.	7	30	Ivan Vlahovich	Tacoma, Wash	Gig Harbor, Wash.
16	Pas.	1	90	Valvoline Oil Co. (N. J.)	New York, N. Y	165 Broadway.
17	Fsh.	10	75	John Gerde	Seattle, Wash	6218 Twenty-ninth Avenue NE.
18	Pas.	1	12	D. R. Beaujean	St. Augustine, Fla	Melbourne Beach, Fla.
19	Fsh.	5	36	Simon Olsen	New York, N. Y	454 Forty-third Street.
20	Oys.	2	12	Anthony Morovich	New Orleans, La	Empire, La.
21	Fsh.	2	40	Frank P. Clair	New York, N. Y	2118 Kenmore Court.
22	Frt.	1	18	Interstate Cooperage Co	Brunswick, Ga	Doctortown, Ga.
23	Frt.	5	200	Beaufort County Lumber Co	Wilmington, N. C	
24	Frt.	2	10	Gustav Ohlsen	New York, N. Y	580 West One-hundred and seventy-sixth Street.
25	Tow.	4	180	Arundel Corporation (Md.)	Baltimore, Md	Pier 2, Pratt St.
26	Tow.	1	75	W. G. Grant	Seattle, Wash	1546 Westlake Avenue N.
27	Frt.	3	24	T. W. Graham	Charleston, S. C	McClellanville, S. C.
28	Pas.	1	35	Umpque River Steam Navigation Co. (Oreg.)	Marshfield, Oreg	Gardiner, Oreg.
29	Tow.	1	90	Rosa B. Graham	Philadelphia, Pa	West Collingswood, N. J.
30	Fsh.	4	32	James Denmert	Wrangell, Alaska	Klawack, Alaska.
31	Fsh.	8	55	John P. Monsen	Ketchikan, Alaska	
32	Fsh.	2	16	Frank Kitka	Juneau, Alaska	Sitka, Alaska.
33	Pas.	2	45	Charles O. Nelson	New York, N. Y	1741 East Second Street.
34	Drg.	4	90	Tampa Sand & Shell Co. (Fla.)	Tampa, Fla	River Heights.
35	Tow.	1	40	T. J. Reynolds	Pittsburgh, Pa	
36	Pas.	1	22	Charles A. Warner	Philadelphia, Pa	Trenton, N. J.
37	Fsh.	8	50	Booth Fisheries Co. (Del.)	Seattle, Wash	Foot Wall Street.
38	Fsh.	12	125	Peter Wold	Ketchikan, Alaska	
39	Frt.	1	30	Bayshore Sardine Co. (Me.)	Machias, Me	Addison, Me.
40	Frt.	2	28	Alvin C. Ramsdell	Eastport, Me	Lubec, Me.
41	Fsh.	2	7	Marvin B. Swift	Reedville, Va	Fairport, Va.
42	Fsh.	5	35	Swift Arthur Crosby Co (Wash.)	Juneau, Alaska	Heceta Island, Alaska.
43	Frt.	2	65	M. B. Spotswood	Gulfport, Miss	Biloxi, Miss.
44	Fsh.	6	24	Bayou Fish Co. (Fla.)	Pensacloa, Fla	Valparaiso, Fla.
45	Fsh.	3	60	United Fisheries Co	Sandusky, Ohio	
46	Fsh.	2	22	Loren N. Willis	Newport, R. I	Block Island, R. I.
47	Fsh.	8	40	Albert Percy Pieroway	Gloucester, Mass	36 Trask Street.
48	Fsh.	1	45	H. W. Starrett	Seattle, Wash	19 Colman Dock.
49	Frt.	1	26	E. L. Taylor	Norfolk, Va	212 Chesterfield Boulevard.
50	Fsh.	4	20	Jack Bozanich	Port Townsend, Wash	Everett, Wash.
51	Fsh.	2	12	Hans H. Skarbo	Seattle, Wash	Cedrona, Wash.
52	Fsh.	5	35	Martin Enge	Wrangell, Alaska	Petersburg, Alaska.
53	Frt.	2	36	Wallace M. Quinn	Crisfield, Md	Route 1.
54	Fsh.	4	30	Pacific American Fisheries (Me.)	Unalaska, Alaska	Excursion Inlet, Alaska.
55	Fsh.	1	100	Alaska Packers Association (Calif.)	San Francisco, Calif	111 California Street.
56	Fsh.	1	16	Cornelius W. Rose	Newport, R. I	New Shoreham, R. I.
57	Fsh.	1	108	Alphonso Hyson	Rockland, Me	Bristol, Me.
58	Msc.	2	50	William W. Fowler	New York, N. Y	2809 East Twenty-eighth Street.
59	Frt.	3	45	Garfield F. Horseman	Annapolis, Md	Broomes Island, Md.
60	Msc.	1	16	Fred Schrey	Juneau, Alaska	Sitka, Alaska.
61	Fsh.	5	27	John L. Johnson	Seattle, Wash	Richmond Beach, Wash.
62	Msc.	3	100	Marine Transportation Co. (N. J.)	New York, N. Y	Jersey City, N. J.
63	Pas.	2	25	A. Goodyear	New Orleans, La	527 Flood Street.
64	Frt.	3	35	Long Island Oyster Farms (N. Y.)	New York, N. Y	Northport, N. Y.
65	Tow.	2	12	J. F. Handley	Seattle, Wash	Bellingham, Wash.
66	Fsh.	5	50	Charles Marino	Boston, Mass	21 Moon Street.
67	Frt.	3	16	L. R. Woodcock	Wilmington, N. C	Ivanhoe, N. C.
68	Frt.	1	16	L. M. Coffman	Norfolk, Va	Hodges Ferry, Va.
69	Pas.	2	27	S. P. Morris	Los Angeles, Calif	Wilmington, Calif.
70	Fsh.	19	20	William H. Jordan Vessels Co. (Mass.)	Gloucester, Mass	375 Main Street.
71	Fsh.	5	25	Aaron Sykes	Boothbay, Me	New Harbor, Me.
72	Pas.	1	18	Henrietta Oakley	New York, N. Y	Babylon, N. Y.
73	Pas.	1	35	Henry E. Schmidt	New Haven, Conn	504 Woodward Avenue.
74	Pas.	4	90	Juan F. Robles	San Juan, P. R	Vieques, P. R.

[4] Formerly U. S. Navy ga. s. 1676.
[5] Formerly ga. s. Crowley No. 20.
[6] Formerly ga. s. Josie.

Line No.	Official No.	Signal letters	Rig	Name of vessel	Tonnage		Register dimensions			When built	Where built
					Gross	Net	Length	Breadth	Depth		
							Feet	*Feet*	*Feet*		
1	208990		Ga. s.	Avis	13	8	52.5	12.3	4.3	1911	Galveston, Tex.
2	212467		Ga. s.	Avis	14	13	36.2	9.2	4.2	1905	Davenport, Iowa.
3	204269		Ga. s.	Avis L	9	6	43.0	11.9	5.2	1907	East Machias, Me.
4	106874		Ga. s.	Avocet	9	7	34.8	14.2	3.7	1886	Eastport, N. Y.
5	211743		Ga. s.	Avon	64	43	78.5	16.1	5.5	1913	Alameda, Calif.
6	214760		Ga. s.	Avona	13	9	36.7	11.9	5.2	1917	Tacoma, Wash.
7	456		Ga. s.	Azalia	13	12	39.0	13.3	5.2	1859	Eden, Me.
8	223714		Ga.w.	Ayowa	28	23	60.4	20.6	2.1	1924	Ponca, Nebr.
9	215341		Ga. s.	Azalea	39	31	60.0	19.6	5.4	1917	Paulsboro, N. J.
10	218917		Ga. s.	Azalia	7	5	32.1	6.9	3.8	1919	Memphis, Tenn.
11	222204		Ga.w.	B	22	22	60.0	20.0	2.8	1922	Blair, Nebr.
12	214249		Ga. s.	B. B	8	5	32.6	9.0	4.4	1916	Seattle, Wash.
13	212371		Ga.w.	B. A. Douglas	56	56	102.9	24.0	4.0	1914	Williston, N. Dak.
14	3319		Ga. s.	B. B. B	14	13	38.2	13.3	6.2	1882	Eastport, Me.
15	204170		Ga. s.	B. B. Dutton	12	11	42.0	10.0	5.7	1906	St. Joseph, Mich.
16	215013		Ga. s.	B. B. W	41	30	54.9	18.3	6.1	1917	Rockland, Me.
17	3869		Ga. s.	B. C. Pennington	9	8	34.4	13.4	4.5	1900	Atlantic City, N. J.
18	3934		Ga. s.	B. D. Luce	13	12	46.0	13.1	3.0	1902	Morehead City, N. C.
19	224578		Ga.w.	B. D. Raike	29	18	65.0	16.0	2.2	1925	Point Pleasant, W. Va.
20	208835		Ga. s.	B. F. M	15	10	42.4	12.2	4.7	1910	Ellamar, Alaska.
21	211816		Ga. w	B. F. Scearcy	9	9	54.0	11.0	2.3	1913	Ironton, Ohio.
22	223644		Ga. s.	B. F. Travers	76	44	72.0	21.0	7.1	1924	Amberg, Va.
23	3102		Ga. s.	B. H. Hegeman	11	10	35.5	14.2	4.2	1879	Port Jefferson, N. Y.
24	200099		Ga. s.	B. H. Minch	21	11	52.7	18.2	4.7	1903	Dorchester, N. J.
25	223006		Ga.w.	B. J. Conditt	12	7	54.0	12.1	2.2	1923	Nashville, Tenn.
26	202959		Ga. s.	B. M. Van Duzen	14	7	51.8	13.8	2.4	1906	Manteo, N. C.
27	215782		Ga. s.	B. M. White	90	90	60.0	12.3	6.2	1917	Jeffersonville, Ind.
28	106165		Ga. s.	[1]B. R. Corp. No. 1	71	48	74.0	17.4	7.0	1883	Athens, N. Y.
29	92557		Ga. s.	[2]B. R. Corp. No. 2	18	15	34.5	13.8	6.0	1893	New London, Conn.
30	223564		Ol. s.	B. T. Hillman	45	17	67.6	17.1	8.0	1924	Essex, Mass.
31	222212		Ga.w.	B. V. D	8	7	32.4	8.0	2.0	1922	Burnside, Ky.
32	200148		Ga. s.	B. W. Leigh	33	33	75.4	23.5	6.4	1903	Oriole, Md.
33	224678		Ga. s.	B. W. Terlinde	10	7	43.0	9.2	4.0		Unknown.
34	217717		Ga. s.	B. & C	11	7	39.1	11.0	3.9	1917	Houma, La.
35	208860		Ga. s.	[3]B. & N	11	11	38.9	10.8	2.7	1911	St. Louis, Mo.
36	223396		Ga. s.	B. G. and G. E. Willis	40	29	60.1	20.2	4.7	1923	Willis Landing, N. C.
37	220008		Ga. s.	Babe	14	13	32.0	14.0	3.0	1895	San Francisco, Calif.
38	218161		Ga. s.	Baben	16	14	39.2	16.0	4.1	1915	Awensdaw, S. C.
39	217375		Ga. s.	Babo	12	7	34.4	12.4	3.4	1918	Switzerland, Fla.
40	222733		Ga. s.	Babs	14	9	39.4	14.5	4.4	1921	Baltimore, Md.
41	206339		Ga. s.	Bachelor	8	6	44.2	7.3	3.1	1904	Grafton, Ill.
42	214090	LGBP	Ol. s.	[4]Bacoi ✚	1,696	1,185	248.0	42.5	17.3	1912	New Castle, England.
43	224114		Ga. s.	Badger State	45	30	60.0	16.4	9.0	1924	Marinette, Wis.
44	216097		Ga. s.	Bagaduce	65	42	62.0	24.0	6.0	1918	Castine, Me.
45	219754		Ga. s.	Bainbridge	8	5	29.1	9.4	4.6	1920	Seattle, Wash.
46	221944		Ga. s.	Bainbridge II	8	5	30.4	10.2	4.6	1922	....do.
47	223435		Ga. s.	Balbina V	7	5	27.6	11.7	3.1		Unknown.
48	215328		Ga. s.	Balboa	21	7	47.2	14.9	5.2	1917	San Diego, Calif.
49	223144		Ol. s.	Balboa	11	7	40.5	10.8	4.1	1923	Balboa, Calif.
50	224462		Ol. s.	Balboa	31	15	60.8	15.7	6.1	1925	San Diego, Calif.
51	204064		Ga. s.	Baldy	33	15	55.2	14.1	5.4	1907	Richardson, Wash.
52	215377		Ga. s.	Balko	11	9	39.7	13.0	4.3	1916	Seattle, Wash.
53	210920		Ga. s.	Ball No. 1	9	6	36.2	11.0	4.0	1913	Pittsburg, Calif.
54	3741		Ga. s.	Balmar	12	11	31.9	12.7	5.8	1898	Friendship, Me.
55	207627		Ga. s.	Baltic	11	7	36.0	11.2	3.1	1910	Keyport, Wash.
56	214712		Ga. s.	Baltic	24	20	45.2	13.0	6.4	1917	Seattle, Wash.
57	213337		Ga. s.	Baltimore	29	20	47.7	14.3	6.3	1915	Tacoma, Wash.
58	218839		Ga. s.	Baltimore	9	7	34.7	11.3	3.2	1909	Cut Off, La.
59	208845		Ga. s.	Bamboo	14	9	36.2	11.7	3.5	1911	New Berlin, Fla.
60	3378		Ga. s.	Banshee	13	10	41.6	13.7	5.6	1887	Brooklyn, N. Y.
61	204102		Ga. s.	Banshee	8	5	38.7	8.9	2.8	1907	Marshfield, Oreg.
62	215161		Ga. s.	Banshee	23	19	50.1	13.2	5.2	1917	Seattle, Wash.
63	217582		Ga. s.	Baracota	6	5	35.0	10.0	2.4	1918	Atlantic, N. C.
64	204053		Ga. s.	Barbara	12	8	40.0	9.9	3.1	1907	Tacoma, Wash.
65	218863		Ga. s.	Barbara	11	9	39.8	10.5	4.7	1910	Dorchester, Mass.
66	222903		Ga. s.	Barbara	39	9	59.7	17.0	8.0	1923	East Boothbay, Me.
67	224287		Ga. s.	Barbara	16	12	40.2	12.7	6.1	1924	Pensacola, Fla.
68	217214		Ga. s.	Baranoff	10	7	37.5	11.1	3.4	1918	Sitka, Alaska.
69	219505		Ga. s.	Barnacle	11	7	48.2	8.2	4.6	1911	Morris Heights, N. Y.
70	210363		Ga. s.	Barnes	11	8	39.3	13.0	4.0	1912	Brunswick, Ga.
71	214967		Ol. s.	Barron F	50	42	65.2	17.0	7.3	1917	Seattle, Wash.
72	3290		Ga. s.	[5]Bartholdi	25	17	62.6	12.3	4.4	1884	Brooklyn, N. Y.
73	207803		Ga. s.	Battestine	11	7	44.6	7.0	8.0	1908	Beaumont, Tex.

[1] Formerly ga. s. {a Adele. b Sylvan Shore.

[3] Formerly ga. s. {a Mary. b Lillian. c Runabout.

Line No.	Service	Crew	Horsepower	Name of owner	Home port	Address of owner
1	Pas.	1	42	Humble Oil & Refining Co. (Tex.)	Houston, Tex	
2	Frt.	3	24	Emil Nelson	Milwaukee, Wis	Ellison Bay, Wis.
3	Frt.	2	24	Harold B. Billings	Rockland, Me	Camden, Me.
4	Fsh.	1	36	William O. Pagels	New York, N. Y	West Sayville, N. Y.
5	Frt.	2	100	Associated Oil Co. (Calif.)	San Francisco, Calif	Oil Center, Calif.
6	Fsh.	4	20	Olaf Larsen	Juneau, Alaska	
7	Frt.	1	50	J. S. Harmon	Machias, Me	West Jonesport, Me.
8	Fer.	2	30	Severt Olson	Pembina, N. Dak	Ponca, Nebr.
9	Frt.	2	50	Jess H. Murray	Philadelphia, Pa	Paulsboro, N. J.
10	Pas.	1	25	H. J. Steinberg	St. Louis, Mo	1706 Arcade Building.
11	Frt.	2	48	Charles Haynes	Omaha, Nebr	
12	Fsh.	2	12	Earl W. Hall	Seattle, Wash	720 Second Avenue.
13	Fer.	3	60	Yankton Bridge & Ferry Co	Pembina, N. Dak	Yankton, S. Dak.
14	Frt.	2	15	Andrew Clark	Eastport, Me	Sea Street.
15	Mso.	2	40	Kraft Shipyard & Dry Dock Co. (Ill.)	Chicago, Ill	Ninety-fourth Street and Calumet River.
16	Frt.	3	30	Perley L. Merriman	Boothbay, Me	West Harpswell, Me.
17	Pas.	1	24	Somers Hickman	Philadelphia, Pa	Atlantic City, N. J.
18	Msc.	1	30	D. B. Willis	Beaufort, N. C	Morehead City, N. C.
19	Tow.	1	54	Benjamin D. Raike	Pittsburgh, Pa	Point Pleasant, W. Va.
20	Fsh.	2	20	A. H. McNeer	Seward, Alaska	
21	Frt.	2	20	John Raike	Pittsburgh, Pa	Henderson, W. Va.
22	Frt.	3	60	B. F. Travers	Cambridge, Md	
23	Msc.	2	16	Stephen Parker	New York, N. Y	Bayonne, N. J.
24	Oys.	4	18	George L. Turner	Philadelphia, Pa	Little Creek, Del.
25	Tow.	3	30	Tom McChriston	Nashville, Tenn	First and Broadway.
26	Frt.	2	45	Eastern Carolina Transportation Co. (N. C.)	Manteo, N. C	
27	Tow.	7	80	C. C. Mengel & Bro. Co. (Ky.)	Louisville, Ky	
28	Msc.	1	150	Communipaw Dry Dock Co. (N. J.)	New York, N. Y	Jersey City, N. J.
29	Msc.	1	65	do	do	Do.
30	Cod.	7	60	Horace O. Hillman	Vineyard Haven, Mass	Edgartown, Mass.
31	Pas.	2	75	Burnside Veneer Co. (Ky.)	Louisville, Ky	Burnside, Ky.
32	Frt.	4	80	D. A. Winslow	Norfolk, Va	Roanoke Dock.
33	Msc.	2	25	Passaic Valley Sewage Commission	Newark, N. J	24 Branford Place.
34	Frt.	2	14	Maxilien St. Pierre	New Orleans, La	Cut Off, La.
35	Pas.	1	14	W. E. L. Trim	Memphis, Tenn	Middleton, Tenn.
36	Pas.	3	70	B. G. Willis	Elizabeth City, N. C	Avoca, N. C.
37	Fsh.	3	8	Wm. J. Legenar	San Francisco, Calif	534 Front Street.
38	Frt.	2	16	Victor E. Thelning	Charleston, S. C	19 Chalmers Street.
39	Frt.	2	30	Charles Tappin	Jacksonville, Fla	Switzerland, Fla.
40	Msc.	1	14	Atlantic Coast Shipping Co. (Md.)	Baltimore, Md	American Building.
41	Pas.	1	50	J. O. Brock	St. Louis, Mo	Elsah, Ill.
42	Tnk.	30	1,000	Mount Hope Steamship Co. (Del.)	Wilmington, Del	Tenth and Market Streets.
43	Tow.	3	150	Great Lakes Dredge & Dock Co. (N. J.)	Chicago, Ill	104 South Michigan Avenue.
44	Frt.	2	48	Seaport Navigation Co. (Me.)	Eastport, Me	Union Wharf.
45	Fsh.	1	10	Andrew Siwertsen	Seward, Alaska	Valdez, Alaska.
46	Fsh.	1	16	Tregoning Boat Co. (Wash.)	Seattle, Wash	Foot West Sixty-fifth Street.
47	Fsh.	2	20	Edward Lamont	New York, N. Y	1608 First Avenue.
48	Fsh.	4	50	Benton Ballou	Los Angeles, Calif	Ontario, Calif.
49	Pas.	1	20	Newport Bay Investment Co. (Calif.)	do	Balboa, Calif.
50	Fsh.	3	100	Joe C. Nonise	San Diego, Calif	Point Loma, Calif.
51	Fsh.	6	65	D. O. Jenkins	Ketchikan, Alaska	
52	Tow.	1	20	E. B. Bearinger	Seattle, Wash	2729 Nob Hill Avenue.
53	Pas.	1	40	H. A. Ball	San Francisco, Calif	Antioch, Calif.
54	Fsh.	3	8	Joseph Lee, jr	Boston, Mass	96 Mount Vernon Street.
55	Fsh.	2	20	Pacific American Fisheries (Me.)	Unalaska, Alaska	Excursion Inlet, Alaska.
56	Frt.	1	35	Jens Svendsen	Wrangell, Alaska	Petersburg, Alaska.
57	Fsh.	8	35	Geo. T. Myers	Seattle, Wash	Colman Building.
58	Oys.	3	20	David C. Pitre	New Orleans, La	Cut Off, La.
59	Pas.	2	14	William F. Bruhne	Miami, Fla	Box 1029.
60	Msc.	2	30	Michael Helbling	New York, N. Y	407 East Eighty-seventh Street.
61	Frt.	1	30	Percy Philip	Marshfield, Oreg	North Bend, Oreg.
62	Fsh.	7	40	Andrew Gunderson	Ketchikan, Alaska	
63	Fsh.	1	8	Walter Lewis	Beaufort, N. C	Stacy, N. C.
64	Frt.	2	50	J. F. Fredericks	Seattle, Wash	Mount Vernon, Wash.
65	Pas.	1	24	James F. Grant	Providence, R. I	Barrington, R. I.
66	Fsh.	12	45	Willard Daggett Co	Portland, Me	South Portland, Me.
67	Fsh.	6	24	E. E. Saunders & Co. (Fla.)	Pensacola, Fla	802 Palafox Street Wharf.
68	Fsh.	1	12	Ralph Young	Juneau, Alaska	Sitka, Alaska.
69	Pas.	1	60	Matson Navigation Co. (Calif.)	San Francisco, Calif	215 Market Street.
70	Fsh.	2	10	Glynn Canning Co. (Ga.)	Brunswick, Ga	
71	Fsh.	8	100	A. & P. Products Corporation (N. Y.)	Ketchikan, Alaska	
72	Frt.	3	37	John F. Bruce	Alexandria, Va	Colonial Beach, Va.
73	Pas.	1	28	C. L. Davis	Port Arthur, Tex	Orange, Tex.

[3] Formerly ga. w. Budweiser Girl.
[4] Formerly British ga. s. Calgary.
[5] Formerly U. S. Engineer Corps st. s. Bartholdi.

Line No.	Official No.	Signal letters	Rig	Name of vessel	Tonnage		Register dimensions			When built	Where built
					Gross	Net	Length	Breadth	Depth		
							Feet	*Feet*	*Feet*		
1	211222		Ga. s.	Battler	12	8	38.4	9.8	3.9	1913	Olalla, Wash.
2	205836		Ga. s.	Batty	8	6	29.0	10.6	3.3	1908	Stratford, Conn.
3	215867		Ga. s.	Bay City	14	8	56.9	20.3	2.4	1917	Miami, Fla.
4	222061		Ga. s.	Bay Isle	14	11	59.0	13.4	2.0	----	Unknown.
5	203872		Ga. s.	Bay Point	14	9	51.0	16.0	4.0	1907	Southbend, Wash.
6	223105		Ga. s.	Bay Queen	9	7	31.0	11.5	3.9	1923	Forked River, N. J.
7	211199		Ol. s.	Bay State	156	81	112.7	25.4	12.3	1913	Gloucester, Mass.
8	222592		Ga. s.	Bay View	8	7	28.7	12.0	3.3	1912	Port Republic, N. J.
9	218735	LSKD	Ol. s.	BAYONNE ⊙	1,077	616	206.8	35.6	16.8	1919	Newburgh, N. Y.
10	220311		Ga. s.	Beabo	13	11	41.6	9.6	3.7	1920	Seattle, Wash.
11	205603		Ga. s.	Beachmont	10	7	34.7	11.4	5.2	1908	Rockport, Mass.
12	212289		Ga. s.	Bea Mc	15	9	44.2	11.7	2.3	1914	Belleair, Fla.
13	211019		Ga. s.	Bear	10	8	31.0	8.2	3.3	1913	Marshfield, Oreg.
14	211114		Ga. s.	Bear	35	24	49.8	14.2	7.0	1913	Seattle, Wash.
15	214835		Ga. s.	Bear	40	31	56.2	15.1	7.0	1917	Tacoma, Wash.
16	222957		Ga.w.	Bear	21	14	46.3	13.5	2.0	1923	Rockport, Ky.
17	3557		Ga. s.	Beatrice	10	9	36.4	10.8	6.1	1892	Nyack, Conn.
18	70351		Ol. s.	[1] Beatrice	29	11	47.4	15.0	6.3	1882	Essex, Mass.
19	127087		Ga. s.	[2] Beatrice	20	16	38.0	15.0	5.0	1895	Philadelphia, Pa.
20	202561		Ga. s.	Beatrice	22	12	49.0	17.1	4.8	1902	Leesburg, N. J.
21	208091		Ga. s.	Beatrice	8	6	25.5	9.0	3.5	1907	South Manitou Island, Mich.
22	208511		Ga. s.	Beatrice	16	14	43.7	14.6	6.1	1910	Taunton, Mass.
23	213003		Ga. s.	Beatrice	12	8	37.0	13.4	3.8	1915	Brunswick, Ga.
24	221782		Ga. s.	Beatrice B	23	12	48.4	15.2	5.9	1921	Friendship, Me.
25	212273		Ga. s.	[3] Beauclaire	39	27	56.0	16.6	6.7	1914	Tacoma, Wash.
26	3965		Ga. s.	Beaver	13	9	42.6	15.0	4.0	1903	West Seattle, Wash.
27	201206		Ga. s.	Beaver	13	9	54.5	12.9	2.8	1904	Anacortes, Wash.
28	204803		Ga. s.	Beaver	8	6	35.5	7.8	3.5	1907	Marshfield, Oreg.
29	208299		Ga. s.	Beaver	14	9	44.0	13.2	3.9	1911	Astoria, Oreg.
30	210214		Ga. s.	Beaver	5	5	42.5	10.1	3.5	1912	St. Marys, Ga.
31	210841		Ga. s.	Beaver	9	6	36.8	10.8	4.8	1912	Stockton, Calif.
32	215182		Ga. s.	Beaver	20	17	44.4	13.0	5.6	1917	Seattle, Wash.
33	215213		Ga. s.	Beaver	9	6	29.2	9.2	4.0	1917	Tacoma, Wash.
34	216604		Ga. s.	Beaver	9	6	35.0	10.4	4.6	1916	Wilmington, Calif.
35	223095		Ga.w	Beaver	34	21	48.0	11.0	2.6	1923	Ashbyburg, Ky.
36	223238		Ga. s.	Beaver	13	11	39.0	10.6	3.9	1923	Charleston, S. C.
37	206686		Ga. s.	[4] Becky	16	7	49.0	11.5	6.2	1909	Island City, N. Y.
38	211794		Ga.w.	Bedford	98	89	97.9	16.0	3.5	1913	Jeffersonville, Ind.
39	216111		Ga. s.	Bedford	19	13	49.8	12.1	5.5	1918	Los Angeles, Calif.
40	130900		Ga. s.	[5] Bee	26	18	59.4	15.0	6.0	1901	Everett, Wash.
41	218705		Ga. s.	Bee II	12	6	36.3	11.0	4.5	1914	New York, N. Y.
42	221246		Ga. s.	Beilby	15	12	46.5	10.5	3.0	1921	Wrangell, Alaska
43	223482		Ga. s.	Belhaven	53	35	58.0	21.7	5.6	1923	Sealevel, N. C.
44	208477		Ga. s.	Bell H	12	11	44.4	11.3	4.2	1911	Peoria, Fla.
45	3526		Ga. s.	Bella Chersina	12	10	39.0	13.7	3.7	1891	Handsboro, Miss.
46	2458		Ga. s.	Bella Cooper	21	18	47.7	16.3	3.8	1866	Jersey City, N. J.
47	201507		Ga. s.	Belle	8	7	30.5	10.0	4.3	1904	Juneau, Alaska
48	3942		Ga. s.	Belle France	11	7	38.8	15.2	3.1	1902	Delisle, Miss.
49	212242		Ga. s.	Belle Isle	21	14	47.6	14.0	4.8	1914	Detroit, Mich.
50	208007		Ga.w.	Belle C. Edgington	11	11	47.5	12.0	2.4	1910	Indianapolis, Ind.
51	3769		Ga. s.	Belle W. Culbert	31	26	52.5	16.9	6.0	1898	Michigan City, Ind.
52	208839		Ga. s.	Belleview	22	16	54.0	13.1	5.0	1911	West Mystic, Conn.
53	81313	KJDN	Ol. s.	[6] Bellingham	366	333	129.5	21.6	17.6	1891	Portland, Oreg.
54	208755		Ga. s.	Bellingham	21	14	43.5	12.9	5.2	1911	Seattle, Wash.
55	223874		Ga. s.	Bellmore	15	10	38.2	12.4	4.9	1924	Bellmore, N. Y.
56	221910		Ga.w.	Belmont	7	6	30.7	7.3	1.7	1921	Bellaire, Ohio
57	203532		Ga. s.	[7] Beloved Vagabond	38	31	56.0	16.0	7.0	1906	Guilford, Conn.
58	210533		Ga. s.	Belvedere	37	25	59.7	20.0	5.0	1912	San Francisco, Calif.
59	212441		Ga. s.	Belvidere	9	6	37.8	12.0	3.1	1912	Harris Lot, Md.
60	217690		Ga. s.	Ben	13	10	35.5	10.5	6.0	1919	Seattle, Wash.
61	210884		Ga. s.	Ben C	10	7	34.6	10.1	3.4	1913	Palatka, Fla.
62	3926		Ga. s.	Ben Hur	14	10	43.4	10.5	4.4	1902	Astoria, Oreg.
63	205271		Ga. s.	Ben Hur	10	8	44.0	13.3	4.8	1908	Matagorda, Tex.
64	210396		Ga.w.	Ben Hur	12	11	52.0	12.0	2.3	1912	Clarington, Ohio
65	3330		Ga. s.	Ben Russell	6	6	31.0	13.2	3.3	1883	Patchogue, N. Y.
66	3610		Ga. s.	Benefit	7	7	39.7	11.5	2.7	1893	North River, N. C.
67	222659		Ga. s.	Beneventum	14	12	43.7	10.3	5.3	1922	Georgetown, S. C.
68	209573		Ga. s.	Benetta	12	10	55.5	12.3	3.5	1912	Apalachicola, Fla.

[1] Formerly ga. s. Joe Call. [2] Formerly sloop yacht Carrie and Charles. [3] Formerly ga. s. Viscera No. 2

Line No.	Service	Crew	Horsepower	Name of owner	Home port	Address of owner
1	Fsh.	6	25	W. E. Westerman	Seattle, Wash	Olalla, Wash.
2	Msc.	1	25	James Kilpatrick	New York, N. Y	Belmore, N. Y.
3	Pas.	2	12	E. A. Theed	Miami, Fla	General delivery.
4	Frt.	2	20	Clewiston Boat Line (Fla.)	Tampa, Fla	Moore Haven, Fla.
5	Frt.	2	45	N. A. Jeldness	Astoria, Oreg	
6	Pas.	1	40	Edwin W. Parker	Philadelphia, Pa	Forked River, N. J.
7	Fsh.	23	100	Gorton-Pew Vessels Co. (Mass.)	Gloucester, Mass	Rowe Square, Mass.
8	Fsh.	1	9	William K. Frazier	Philadelphia, Pa	Fortescue, N. J.
9	Tnk.	22	657	Vacuum Oil Co. (N. Y.)	New York, N. Y	61 Broadway.
10	Fsh.	2	30	Grace Wooler	Seattle, Wash	1200 Westlake Avenue N.
11	Frt.	1	15	L. J. Cannon	Boston, Mass	Revere, Mass.
12	Pas.	1	25	J. P. Harlee	Tampa, Fla	Bradentown, Fla.
13	Pas.	1	10	W. H. Safley	Marshfield, Oreg	Florence, Oreg.
14	Fsh.	5	50	Booth Fisheries Co. (Del.)	Seattle, Wash	600 Marion Boulevard.
15	Fsh.	3	50	Astoria & Puget Sound Canning Co. (Wash.)	do	Bellingham, Wash.
16	Tow.	3	40	Natural Rock Asphalt Corporation (Del.)	Louisville, Ky	Greenville, Ky.
17	Fsh.	2	10	George H. Marden	Boston, Mass	South Boston, Mass.
18	Tow.	3	100	Bay State Dredging & Contracting Co. (Mass.).	do	62 Condor Street.
19	Frt.	1	35	James H. Thompson	Philadelphia, Pa	Camden, N. J.
20	Oys.	6	25	George B. Hand	do	Port Norris, N. J.
21	Pas.	1	12	Theodore Thompson	Grand Haven, Mich	South Manitou, Mich.
22	Fsh.	2	20	Harold F. Hathaway	Fall River, Mass	Taunton, Mass.
23	Fsh.	4	25	Brunswick Canning Co	Brunswick, Ga	
24	Fsh.	5	32	Wm. E. Burchell	Vineyard Haven, Me	Nantucket, Mass.
25	Fsh.	4	50	Lake Union Dry Dock & Machine Works (Wash.).	Seattle, Wash	1515 Fairview Avenue.
26	Fsh.	4	20	Thos. Hadland	Ketchikan, Alaska	Petersburg, Alaska.
27	Fsh.	2	60	H. Davis	Seattle, Wash	Bellingham, Wash.
28	Frt.	1	10	E. D. Graham	Marshfield, Oreg	Coquille, Oreg.
29	Pas.	1	50	Merrill's Boat House	Portland, Oreg	
30	Frt.	1	24	A. H. MacDonell	Fernandina, Fla	St. Marys, Ga.
31	Frt.	1	50	Ringe Land & Navigation Co. (Calif.)	Los Angeles, Calif	Stockton, Calif.
32	Frt.	1	30	H. Smith	Seattle, Wash	6542 Twenty-first Avenue NW.
33	Fsh.	2	6	Charles A. Headstorm	Juneau, Alaska	
34	Fsh.	2	30	Joseph Bogdanovich	Los Angeles, Calif	434 Twelfth St.
35	Tow.	3	16	Z. V. Nelson	Louisville, Ky	Ashbyburg, Ky.
36	Pas.	2	40	Mrs. Lucy Geele	Charleston, S. C	66 Maple Street.
37	Frt.	2	30	L. Pickert Fish Co. (Me.)	Boston, Mass	East Boston, Mass.
38	Pas.	3	32	John R. Street	Paducah, Ky	127 Fountain Avenue.
39	Tow.	1	45	Los Angeles Shipbuilding and Dry Dock Co. (Calif.).	Los Angeles, Calif	San Pedro, Calif.
40	Tow.	4	100	Independent Towing Co. (Wash.)	Seattle, Wash	Colman Dock.
41	Msc.	2	20	Gustaf Blomgren	New York, N. Y	16 Arden Street.
42	Pas.	2	30	W. C. Waters	Wrangell, Alaska	
43	Frt.	3	60	Maltby Taylor	Beaufort, N. C	Sea Level, N. C.
44	Fsh.	1	24	George W. Corbett	St. Augustine, Fla	76 Marine Street.
45	Oys.	4	16	Charles Manzey	Gulfport, Miss	
46	Fsh.	2	30	Augustus Latourette	New York, N. Y	Mariners Harbor, N. Y.
47	Msc.	1	14	Mrs. Mary A. Charles	Ketchikan, Alaska	
48	Msc.	1	22	Todd Shipbuilding & Dry Dock Co. (Ala.)	Mobile, Ala.	Foot Texas Street.
49	Pas.	1	45	Frank J. Zimmerman	Detroit, Mich	1234 Harding Street.
50	Frt.	2	32	Portsmouth Sand & Gravel Co. (Ohio.)	Cincinnati, Ohio	Portsmouth, Ohio.
51	Fsh.	2	30	John F. Bertschinger	Milwaukee, Wis	Egg Harbor, Wis.
52	Frt.	2	90	Griswold Co. (Conn.)	New London, Conn	294 State Street.
53	Frt.	9	200	H. C. Strong	Ketchikan, Alaska	
54	Fsh.	8	40	Paul Luketa	Seattle, Wash	2009 West Sixty-third Street.
55	Msc.	2	40	Chas. Stevens & Son	New York, N. Y	Bellmore, Long Island.
56	Pas.	1	5	Sherman Bailey	Cincinnati, Ohio	Powhatan Point, Ohio.
57	Wld.	3	80	John F. Collier	New York, N. Y	Hoboken, N. J.
58	Frt.	3	85	Wm. J. Albach	San Francisco, Calif	Oakland, Calif.
59	Frt.	2	25	W. A. Heine	Reedville, Va	Colonial Beach, Va.
60	Fsh.	4	30	W. T. Jarvis	Ketchikan, Alaska	
61	Tow.	1	35	D. E. Porter	Jacksonville, Fla	Palatka, Fla.
62	Tow.	1	32	C. W. Waterman	Seattle, Wash	1500 Harbor Avenue.
63	Pas.	1	14	Goodwin Sterne	Corpus Christi, Tex	Matagorda, Tex.
64	Pas.	1	20	W. W. Venable	Pittsburgh, Pa	Charleston, W. Va.
65	Frt.	1	12	Etta L. Phillips	New York, N. Y	Riverhead, N. Y.
66	Frt.	1	10	J. G. Norris	Beaufort, N. C	
67	Frt.	2	32	E. W. Hitchcock	Georgetown, S. C	Beneventum, S. C.
68	Pas.	2	38	B. R. Sharit	Apalachicola, Fla	

[4] Formerly ga. s. Odyesseus II.
[5] Formerly ga. s. Nellie Pearson.
[6] Formerly ga. s. Willapa.
[7] Formerly ga. s. Grey Dawn.

Line No.	Official No.	Signal letters	Rig	Name of vessel	Tonnage		Register dimensions			When built	Where built
					Gross	Net	Length	Breadth	Depth		
							Feet	*Feet*	*Feet*		
1	202901		Ol. s.	BENICIA	347	212	140.0	33.5	7.5	1906	Richmond, Calif.
2	224845		Ol. s.	Benita	18	12	43.5	13.0	5.7	1925	Freeport, N. Y.
3	223044		Ol. s.	Benjamin Thompson	47	18	65.5	19.5	8.8	1923	Essex, Mass.
4	201799		Ga. s.	Benjamin M. Wallace	77	49	82.2	22.3	9.1	1905	do.
5	3948		Ga. s.	Benjamin W. Latham	72	63	84.0	21.4	9.8	1902	do.
6	205784		Ga. s.	Bennett	14	10	38.0	11.1	3.9	1907	Belhaven, N. C.
7	2822		Ga. s.	Benny W. Baker ✚Ⓐ	34	33	62.6	22.2	5.6	1872	Somerset Co., Md.
8	223909		Ol. s.	BENSON FORD	8,626	6,393	596.7	62.0	27.7	1924	River Rouge, Mich.
9	81856		Ga.w.	[1] Benton	96	96	139.9	25.6	3.8	1903	Chamberlain, S. Dak.
10	212718		Ga. s.	Beret J	21	5	46.3	14.3	6.4	1914	Friendship, Me.
11	215039		Ga. s.	Bering Sea	55	44	66.4	15.7	7.6	1917	Tacoma, Wash.
12	204290		Ga. s.	Berkeley	10	8	35.0	13.7	3.6	1887	Patchogue, N. Y.
13	220082		Ga. s.	Berkley Machine Works No. 5.	14	9	47.7	11.0	4.4	1920	Berkley, Va.
14	207680		Ga. s.	Berma	6	5	34.8	11.6	3.0	1905	Georgetown, S. C.
15	3600		Ga. s.	Bernardine Williams	21	16	61.0	17.2	4.7	1893	Oriole, Md.
16	209424		Ga. s.	Berneta	8	8	26.5	8.8	3.2	1903	West De Pere, Wis.
17	207418		Ga. s.	Berneyo	21	14	51.7	10.0	7.4	1910	Mariners Harbor, N.Y.
18	3898		Ol. s.	Bernice	19	13	49.0	14.5	4.2	1901	Norfolk, Va.
19	208484		Ga. s.	Bernice	15	10	44.3	13.2	3.6	1911	Astoria, Oreg.
20	210115		Ga. s.	Bernice	12	11	50.0	12.6	3.6	1912	Petersburg, Alaska.
21	213004		Ol. s.	Bernice	12	8	37.0	13.4	3.8	1915	Brunswick, Ga.
22	217648		Ga. s.	Bernice	18	15	63.5	15.3	2.6	1918	Fort Lauderdale, Fla.
23	222588		Ol. s.	Bernice	25	14	51.0	15.2	5.5	1922	Thomaston, Me.
24	222010		Ga. s.	Bernice A	37	30	54.7	15.4	6.5	1922	Seattle, Wash.
25	220684		Ga. s.	Bernice C	7	6	33.4	13.0	3.3	1920	Stratford, Conn.
26	215202		Ga. s.	Bernice D	9	9	30.5	9.2	3.6	1915	Peshtigo, Wis.
27	3790		Ga. s.	Bernice Cree	22	18	46.1	13.5	3.0	1899	Morehead City, N. C.
28	222931		Ga. s.	Bernice Queen	19	15	49.7	12.7	4.0	1923	Parksley, Va.
29	3824		Ga. s.	Bernice and Belle	12	12	34.0	12.8	6.4	1900	Friendship, Me.
30	3371		Ga. s.	Bernice A. Odell	9	8	42.2	13.5	3.2	1887	Patchogue, N. Y.
31	3578		Ga. s.	Bernie and Bessie	29	27	53.8	15.9	7.3	1893	East Boothbay, Me.
32	3250		Ga. s.	Bertha	8	6	33.5	14.2	4.0	1883	Conter Island, N. Y.
33	141700		Ga. s.	[2] Bertha	15	14	43.5	12.2	4.0	1901	New Haven, Conn.
34	211204		Ga. s.	Bertha	13	9	39.0	11.6	3.5	1913	Hydaburg, Alaska.
35	219039		Ga. s.	Bertha	9	8	31.7	8.8	3.0	1915	Neebish, Mich.
36	220922		Ga. s.	Bertha	29	16	45.4	18.0	5.3	1920	Meridian, Ga.
37	222116		Ga. s.	Bertha	11	9	32.6	10.3	4.4	1921	Hoonah, Alaska.
38	222524		Ga.w.	Bertha	14	9	52.8	10.5	2.6	1922	Fairbanks, Alaska.
39	222545		Ga.w.	BERTHA	27	27	63.7	18.0	3.0	1922	Grafton, Ill.
40	213982		Ga. s.	[3] Bertha A	32	21	59.5	16.8	6.7	1916	Thomaston, Me.
41	214195		Ga. s.	Bertha H	8	7	32.0	10.6	4.0	1916	Cheboygan, Mich.
42	210737		Ga. s.	Bertha M	6	6	24.4	7.9	3.0	1911	Green Bay, Wis.
43	209099		Ga. s.	Bertha W	11	9	37.5	11.2	5.0	1910	Manitowoc, Wis.
44	213989		Ga. s.	Bertha Alma	7	5	32.0	9.6	4.8	1916	Vinalhaven, Me.
45	203649		Ga. s.	Bertha Male	8	6	42.6	13.5	2.8	1906	Crittenden, Va.
46	3857		Ga. s.	Bertha L. Morton	10	6	46.7	13.0	3.0	1900	Morehead City, N. C.
47	204421		Ga. s.	Bertie	20	14	43.0	15.0	4.6	1907	Baltimore, Md.
48	220657		Ga. s.	Bertie	47	32	65.0	18.0	4.9	1920	Morehead City, N. C.
49	216279		Ga. s.	Bertie II	10	8	34.4	9.2	4.0	1918	Gig Harbor, Wash.
50	3814		Ga. s.	Bertie Alfreda	9	6	36.9	13.8	2.9	1899	Handsboro, Miss.
51	3075		Ga. s.	Bertie Bransford	6	5	29.0	12.7	2.9	1878	Patchogue, N. Y.
52	3648		Ga. s.	Bertie E. Tull	236	165	125.4	21.8	6.1	1895	Pocomoke City, Md.
53	223219		Ga. s.	Bertwill	24	12	46.9	12.3	4.7	1923	Oregon City, Oreg.
54	222070		Ga. s.	Beryl C	27	18	58.4	16.5	4.7	1923	Wittman, Md.
55	224779		Ga. s.	Beryl E	99	78	80.9	18.5	9.2	1925	Port Blakely, Wash.
56	3344		Ga. s.	Bessie	16	15	37.9	14.0	4.3	1886	Noank, Conn.
57	3880		Ga. s.	Bessie	9	6	35.3	9.2	3.2	1900	James Island, S. C.
58	204523		Ga. s.	Bessie	13	8	50.5	9.9	4.0	1907	Bellingham Wash.
59	213427		Ga. s.	Bessie	43	29	56.8	18.5	6.7	1915	Baltimore, Md.
60	213948		Ga. s.	[4] Bessie	24	21	45.0	15.0	5.4	1916	Nyack, N. Y.
61	222297		Ga. s.	Bessie	13	8	43.6	8.5	4.0	1916	Seattle Wash.
62	223550		Ga.w.	Bessie	14	13	46.5	9.9	3.0	1923	Cottonwood Point, Mo.
63	224182		Ol. s.	Bessie	19	13	46.0	13.0	5.2	1924	Winthrop, Mass.
64	223615		Ga.w.	Bessie A	47	29	49.8	11.2	3.0	1924	Guntersville, Ala.
65	3468		Ga. s.	Bessie B	8	7	32.7	13.4	4.0	1890	Glenwood, N. Y.
66	224718		Ga. s.	Bessie C	15	10	43.1	10.8	5.2	1925	Williamstown, N. J.
67	220528		Ga. s.	Bessie D	11	10	36.6	10.3	2.2	1920	Bancker, La.
68	222525		Ga. s.	Bessie D	21	14	50.2	13.9	2.2	1922	Tanana, Alaska.
69	224597		Ga. s.	Bessie D	12	8	36.9	12.3	4.9	1925	Amesbury, Mass.
70	212713		Ol. s.	Bessie E	11	7	33.9	13.7	4.2	1914	Thunderboldt, Ga.
71	211684		Ga. s.	Bessie F	9	6	36.5	10.1	3.9	1911	Boston, Mass.
72	202066		Ga. s.	Bessie L	14	8	50.2	13.5	5.3	1905	Lubec, Me.
73	222836		Ga. s.	Bessie L	28	19	57.2	15.2	5.1	1923	Amburg, Va.
74	205175		Ga. s.	Bessie M	9	5	30.0	12.0	5.9	1908	Bremen, Me.

[1] Formerly ga. w. Winnie.

[2] Formerly schooner Leah A. Wedmore.

Line No.	Service	Crew	Horsepower	Name of owner	Home port	Address of owner
1	Frt.	6	300	Standard Oil Co. (Calif.)	San Francisco, Calif.	225 Bush Street.
2	Fsh.	2	30	John Carcich	New York, N. Y.	Freeport, N. Y.
3	Fsh.	9	45	William Thomas	Portland, Me	87 Pleasant Street.
4	Fsh.	17	72	John C. Williams	Gloucester, Mass.	9 Winchester Street.
5	Fsh.	19	48	Chesebro Bros. (N Y.)	New York, N. Y.	1 Fulton Market.
6	Pas.	1	16	Walter Gerrard	Washington, N. C.	Blaunts Creek, N. C.
7	Frt.	3	60	Lewis L. Seigert, sr	Annapolis, Md.	Galloways, Md.
8	Frt.	32	3,350	Ford Motor Co. (Del.)	Detroit, Mich.	Care Ford Motor Co.
9	Fer.	7	60	Benton Packet Co. (N. Dak.)	Pembina, N. Dak.	Bismarck, N. Dak.
10	Fsh.	3	37	Eugene M. Perry	Vineyard Haven, Mass.	Nantucket, Mass.
11	Frt.	7	85	Everett Packing Co. (Wash.)	Seattle, Wash.	Everett, Wash.
12	Msc.	1	12	Albert C. Kahler	New York, N. Y.	Bay Shore, N. Y.
13	Frt.	1	50	Berkley Machine Works (Va.)	Norfolk, Va.	
14	Frt.	1	10	J. R. Smith	Georgetown, S. C.	Prince Street.
15	Oys.	2	20	Frank F. Drummond	Cape Charles, Va.	Sanford, Va.
16	Fsh.	3	7	Roy Cloflin	Milwaukee, Wis.	Brussels, Wis.
17	Frt.	2	37	E. I. du Pont de Nemours & Co. (Del.)	Wilmington, Del.	
18	Frt.	3	90	A. P. Croonenberghs	Norfolk, Va.	Lynnhaven, Va.
19	Fsh.	2	70	Libby, McNeill & Libby (Me.)	Seattle, Wash.	Marion Building.
20	Fsh.	7	30	Seattle Trust Co. (Wash.)	do	
21	Fsh.	3	36	Brunswick Canning Co.	Brunswick, Ga.	
22	Frt.	1	24	Laura M. Gray	Miami, Fla.	West Palm Beach, Fla.
23	Fsh.	4	45	Paul A. Mathison	Vineyard Haven, Mass.	Nantucket, Mass.
24	Fsh.	8	55	Elling Arentsen	Ketchikan, Alaska	Port Walter, Alaska.
25	Frt.	1	25	Henry S. Fordham	Bridgeport, Conn.	Stratford, Conn.
26	Fsh.	2	15	Thomas Dura	Milwaukee, Wis.	Marinette, Wis.
27	Frt.	2	24	Theodore R. Bell	Beaufort, N. C.	Marshallberg, N. C.
28	Frt.	2	24	W. T. Young	Cape Charles, Va.	Parksley, Va.
29	Frt.	1	7	L. M. McIntire & Son	Boothbay, Me.	Boothbay Harbor, Me.
30	Msc.	1	16	George H. Odell, jr.	New York, N. Y.	Patchogue, N. Y.
31	Fsh.	7	24	Elijah E. Doughty	Portland, Me.	Orrs Island, Me.
32	Fsh.	1	7	Harry L. Donath	Philadelphia, Pa.	Wilkes Barre, Pa.
33	Oys.	2	40	W. H. Lang	Cape Charles, Va.	Accomac, Va.
34	Fsh.	2	20	Mike George	Ketchikan, Alaska	Hydaburg, Alaska.
35	Frt.	1	15	Ambrose E. Thibert	Marquette, Mich.	Baie De Wasai, Mich.
36	Frt.	2	36	H. G. Connor	Savannah, Ga.	River and Bernard Streets.
37	Fsh.	1	8	Luke Osborne	Juneau, Alaska	Hoonah, Alaska.
38	Pas.	1	20	George C. Moody	Seward, Alaska	Fairbanks, Alaska.
39	Pas.	1	20	Otto Lungwitz	St. Louis, Mo.	Whittenberg, Mo.
40	Fsh.	11	65	Bertha Aspenberg	New York, N. Y.	Baldwin, N. Y.
41	Fsh.	1	20	Ole S. Hiland	Grand Haven, Mich.	Cheboygan, Mich.
42	Fsh.	2	7	Joseph Gantz	Milwaukee, Wis.	Green Bay, Wis.
43	Fsh.	2	30	A. D. Shawl	Grand Haven, Mich.	Cheboygan, Mich.
44	Fsh.	2	15	John C. Bags	Rockland, Me.	Vinalhaven, Me.
45	Frt.	2	10	Wm. J. Bagnall	Norfolk, Va.	Hobson, Va.
46	Frt.	1	15	H. C. Coker	New Bern, N. C.	
47	Frt.	3	30	Frank M. Stump	Baltimore, Md.	109 North Milton Avenue.
48	Frt.	5	50	B. G. Willis	Elizabeth City, N. C.	Avoca, N. C.
49	Fsh.	1	10	William Miller	Juneau, Alaska	Douglas, Alaska.
50	Fsh.	1	7	Mrs. F. E. Boney	Gulfport, Miss.	Biloxi, Miss.
51	Frt.	1	18	Alexander Rutkowski	New York, N. Y.	Greenport, N. Y.
52	Frt.	8	60	Chesapeake Marine Railway Co. (Md.)	Baltimore, Md.	Philpot and Point Streets.
53	Fsh.	1	200	W. W. McFarland	Portland, Oreg.	Oregon City, Oreg.
54	Frt.	2	22	A. M. Thomas	Cambridge, Md.	Wittman, Md.
55	Fsh.	6	165	Sunny Point Packing Co. (Wash.)	Seattle, Wash.	White Building.
56	Msc.	1	20	Leonard Patrick	New York, N. Y.	Glen Cove, N. Y.
57	Fsh.	2	12	Alex Rivers	Charleston, S. C.	Wando, S. C.
58	Tow.	4	40	L. P. Schruder	Seattle, Wash.	Port Stanley, Wash.
59	Frt.	2	35	Phoenix Fuel Supply Corporation (N. Y.)	New York, N. Y.	Foot East Twenty-sixth St.
60	Msc.	4	35	Adolph Cohn	do	93 East Twenty-first Street.
61	Pas.	2	40	Philip Carlon	Seattle, Wash.	Westlake Bonthouse No. 1.
62	Tow.	1	15	Nina Curtis	St. Louis, Mo.	Cottonwood Point, Mo.
63	Fsh.	5	45	Charles Sutera	Boston, Mass.	21 Moon Street.
64	Tow.	3	30	W. N. Bain	Nashville, Tenn.	Guntersville, Ala.
65	Pas.	2	18	George F. Finnegan	New York, N. Y.	26 Henry Street (B.).
66	Pas.	2	50	Thomas E. Chew	Philadelphia, Pa.	Williamstown, N. J.
67	Msc.	2	8	Pinkard White	Morgan City, La.	Esther, La.
68	Msc.	1	20	E. P. Allard	Seward, Alaska	Fairbanks, Alaska.
69	Fsh.	4	35	Charles E. Davis	New York, N. Y.	Greenport, N. Y.
70	Tow.	2	45	Florida Lighterage Co. (Fla.)	Jacksonville, Fla.	Durkee Building.
71	Pas.	1	25	Mils Friberg	New York, N. Y.	Rockaway Point, N. Y.
72	Frt.	2	27	E. A. Holmes Packing Co. (Me.)	Eastport, Me.	7 Madison Street.
73	Frt.	1	36	Harry H. Lloyd	Norfolk, Va.	Blakes, Va.
74	Fsh.	2	25	Fisherman's Corporation Co. (Me.)	Portland, Me.	Chebeague Island, Me.

[3] Formerly (a) Ga. y. Bertha A. (b) British ga. s. Bertha A.

[4] Formerly ga. s. Mary H.

Line No.	Official No.	Signal letters	Rig	Name of vessel	Tonnage		Register dimensions			When built	Where built
					Gross	Net	Length	Breadth	Depth		
							Feet	*Feet*	*Feet*		
1	221889		Ga. s.	Bessie M	10	8	38.0	10.3	2.6	1921	Sealevel, N. C.
2	214046		Ga. s.	Bessie R	6	6	32.0	11.0	2.8	1906	Elizabeth City, N. C.
3	145326		Ga. s.	[1] Bessie V	8	6	32.0	13.6	3.0	1883	Patchogue, N. Y.
4	206159		Ga.w.	Bessie W	24	24	45.0	12.0	2.2	1909	Muscatine, Iowa
5	3124		Ga. s.	Bessie Fiske	5	5	26.4	11.8	3.3	1880	New Shoreham, R. I.
6	3564		Ga. s.	Bessie Hamblen	19	10	61.0	16.0	4.4	1892	Fairmount, Md.
7	3174		Ga. s.	Bessie Lafayette	17	12	59.3	15.3	3.6	1881	Crisfield, Md.
8	211829		Ga. s.	Bessie Louise	11	10	29.6	10.0	4.0	1913	Detroit Harbor, Wis.
9	3699		Ga. s.	Bessie May	9	6	41.3	14.4	3.3	1896	Sharptown, Md.
10	3892		Ga. s.	Bessie A. Anderson	18	13	47.2	15.5	6.9	1901	Eastport, Me.
11	3733		Ga. s.	Bessie M. Lewis	27	27	65.0	18.5	5.0	1897	Baltimore, Md.
12	223460		Ol. s.	Best	15	10	73.7	18.1	2.6	1923	Mulat, Fla.
13	202697		Ga. s.	Beth	10	9	41.8	12.4	3.0	1905	Cove, Tex.
14	161708		Ol. s.	[2] Bethulia	52	18	81.4	16.1	8.4	1893	Boston, Mass.
15	210780		Ga. s.	Betsy	8	5	31.0	9.5	4.2	1912	Seattle, Wash.
16	221402		Ga. s.	Betsy	7	5	29.0	9.0	3.3	1920	Gambler Bay, Alaska.
17	221778		Ga. s.	Betsy	7	6	32.3	10.5	3.5	1919	Lavallette, N. J.
18	212372		Ga.w.	Betsy-Ann	13	11	64.8	17.3	1.8	1914	Clarington, Ohio.
19	222530		Ga. s.	[3] Bettie B	15	12	47.9	9.8	5.2	1910	Brooklyn, N. Y.
20	206942		Ga. s.	Bettie C	8	5	33.0	7.5	6.8	1909	Beaumont, Tex.
21	3450		Ga. s.	Bettie May	7	7	34.0	13.0	3.2	1889	Liverpool, Tex.
22	202802		Ga. s.	Bettina	6	6	30.2	11.9	3.9	1906	Apalachicola, Fla.
23	214323		Ol. s.	Bettina	120	66	102.6	21.9	10.3	1916	Gloucester, Mass.
24	201370		Ga. s.	Betty	19	17	51.5	13.3	3.7	1904	Astoria, Oreg.
25	210103		Ga. s.	Betty	22	15	43.0	13.0	5.2	1912	Seattle, Wash.
26	214829		Ga. s.	Betty	9	9	35.0	10.2	3.8	1916	Ventnor, N. J.
27	221017		Ga. s.	Betty	16	11	43.5	12.7	4.2	1920	Wrangle, Alaska.
28	221821		Ga. s.	Betty	6	6	32.2	10.3	3.5	1919	Lavallette, N. J.
29	222057		Ol. s.	Betty	47	32	61.9	15.5	7.1	1922	Tacoma, Wash.
30	223415		Ol. s.	Betty	46	40	62.7	18.2	4.5	1923	Galveston, Tex.
31	222305		Ga. s.	Betty B	9	8	32.2	10.5	4.0	1922	Bay Head, N. J.
32	224689		Ga. s.	Betty C	13	10	33.2	10.5	3.8	1924	Charlevoix, Mich.
33	224718		Ga. s.	Betty C	13	10	43.0	10.8	5.2	1925	Williamstown, N. J.
34	3681		Ga. s.	Betty E	14	11	39.4	13.3	3.7	1896	Patchogue, N. Y.
35	221463		Ga. s.	Betty O	29	20	58.0	17.1	5.7	1921	Los Angeles, Calif.
36	224854		Ga. s.	Betty and Jean	8	5	35.5	11.8	3.3	1925	Westfield, N. Y.
37	217896		Ga. s.	Betty Earles	28	23	59.5	15.6	5.3	1919	Bellingham, Wash.
38	222939		Ga. s.	Betty Jo	19	13	39.0	15.0	4.0	1923	Titusville, Fla.
39	150133		Ol. s.	[4] Betty Jane Hearn	159	108	116.0	18.0	9.6	1863	Renfrew, Scotland.
40	223701		Ol. w.	Betty Wright	165	138	120.0	18.3	4.6	1921	Clarington, Ohio.
41	3728		Ga. s.	Beulah	13	11	41.7	12.0	4.3	1897	Mount Pleasant, S. C.
42	224471		Ga. s.	Beulah	17	14	34.5	12.5	3.8	1925	Brunswick, Ga.
43	215819		Ga.w.	Beulah G	13	13	48.3	10.2	2.4	1917	Livermore, Ky.
44	224331		Ol. s.	Beulah G	21	14	47.2	14.0	5.5	1924	Paulsboro, N. J.
45	136827		Ga. s.	[5] Beulah M	17	8	47.2	14.8	3.9	1900	Pocomoke City, Md.
46	3543		Ga. s.	Beulah Maud	12	7	35.5	12.1	6.3	1892	North Haven, Me.
47	202208		Ga. w.	Beulah Ray	22	22	65.8	13.8	3.1	1905	Vincennes, Ind.
48	3291		Ga. s.	Beulah C. Phoebus	12	5	52.0	16.0	3.4	1884	Tangier, Md.
49	221158		Ga. s.	Beverly N	9	5	37.5	12.0	2.9	1921	Barcelona, N. Y.
50	220637	MBNH	Ol. s.	BIDWELL +⊙	7,050	4,339	431.0	59.2	33.3	1920	Baltimore, Md.
51	215897		Ga. s.	Bie & Chiott	28	19	60.3	13.0	5.9	1917	Norfolk, Va.
52	220871		Ga.w.	Big D	27	20	50.1	11.2	2.4	1920	Houma, La.
53	209180		Ga. s.	Big Chief	10	8	35.2	11.9	3.8	1910	New York, N. Y.
54	211392		Ga. s.	Big Chief	8	6	30.1	9.3	3.6	1913	Marshfield, Oreg.
55	167379		Ga.w.	Big Joe	35	35	64.0	20.0	3.6	1918	Wabasha, Minn.
56	210163		Ga. s.	Big Joe	7	6	27.5	10.3	3.0	1909	Douglas, Mich.
57	209956		Ga. s.	Big Peder	18	12	41.8	11.7	4.0	1911	Green Bay, Wis.
58	215414		Ga. s.	Big Sam	9	6	29.8	9.3	4.0	1917	Ketchikan, Alaska.
59	214200		Ga. s.	Bijo	14	10	49.0	13.1	4.6	1916	San Diego, Calif.
60	3868		Ga. s.	Bijou	28	23	50.5	13.7	7.1	1900	Wollaston, Mass.
61	215637		Ga. s.	Bilboa	11	9	37.2	10.1	4.3	1916	Weehawken, N. J.
62	216624		Ga. s.	Bill	11	7	37.5	10.2	5.1	1918	Seattle, Wash.
63	224840		Ga. s.	Bill, jr	14	13	49.0	16.0	2.5	1925	Point Washington, Fla.
64	217300		Ga. s.	Bill Kettner	55	37	58.9	19.7	7.0	1918	San Diego, Calif.
65	218491		Ga. s.	Billee B	10	8	34.0	9.6	4.0	1912	New Baltimore, N. Y.
66	212023		Ga. s.	Billeo	8	6	30.4	8.6	3.0	1914	Miami, Fla.
67	222093		Ga. s.	Billie B	14	11	35.0	12.0	6.1	1922	Mystic, Conn.
68	215083		Ga. s.	Billie M	17	14	39.6	12.3	4.7	1917	Winslow, Wash.
69	214430		Ga. s.	Billie Burke	22	15	43.7	12.9	5.6	1916	Seattle, Wash.
70	210804		Ga. s.	Billiken	12	11	50.0	13.6	3.0	1910	Cairo, Ill.
71	224272		Ga. s.	Billy	16	12	41.4	12.7	6.1	1924	Bay Point, Fla.

[1] Formerly ga. s. Twin Brothers.
[2] Formerly ga. s. Varuna.
[3] Formerly U. S. Navy ga. s. 986.

[4] Formerly
a British, st. s. Little Ada.
b Confederate st. s. Little Ada.
c U. S. Eng. st. s. Ada.
d St. s. Peter Smith.
e British st. s. Little Ada.
f St. s. Buxton.

Line No.	Service	Crew	Horsepower	Name of owner	Home port	Address of owner
1	Frt.	1	20	Roland Styron	Beaufort, N. C.	Davis, N. C.
2	Msc.	1	10	George E. Seaman	New York, N. Y.	Freeport, N. Y.
3	Msc.	1	15	Charles L. Adams	do	Riverhead, N. Y.
4	Tow.	1	15	Red River Stave Co. (Mo.)	St. Louis, Mo.	Texarkana, Ark.
5	Frt.	1	16	Walter G. Smith	Newport, R. I.	Wickford, R. I.
6	Oys.	1	24	J. E. Spady	Norfolk, Va.	Hobson, Va.
7	Oys.	2	8	Francis A. Kendrick	Annapolis, Md.	Crossroads, Md.
8	Fsh.	3	16	Wilton Smith	Milwaukee, Wis.	Marinette, Wis.
9	Frt.	5	12	Arthur J. Hubbard	Baltimore, Md.	547 East Giddings Street.
10	Frt.	1	24	Henry W. Medder	New York, N. Y.	15 Moore Street.
11	Frt.	3	14	J. E. Midgett	Manteo, N. C.	
12	Fer.	2	45	Simeon Otis	Pensacola, Fla.	Mulat, Fla.
13	Frt.	1	21	Cecil V. Stines	Galveston, Tex.	Anahuac, Tex.
14	Fsh.	8	45	S. Cureuru	Boston, Mass.	36 Fleet Street.
15	Tow.	1	20	L. A. Grall	Seattle, Wash.	316 Queeen Ann Avenue.
16	Fsh.	1	20	Hoonah Packing Co. (Wash.)	Juneau, Alaska	Hoonah, Alaska.
17	Fsh.	6	20	St. Albans Fish Co. (N. J.)	Philadelphia, Pa.	Beach Haven, N. J.
18	Fer.	1	20	Howard H. Hastings	Pittsburgh, Pa.	Wheeling, W. Va.
19	Fsh.	2	40	Roger Cooper	Philadelphia, Pa.	Ocean City, N. J.
20	Msc.	1	12	Russell Cottingham	Port Arthur, Tex.	Beaumont, Tex.
21	Fsh.	2	20	C. B. Walker	Corpus Christi, Tex.	904 Chamberlain Street.
22	Frt.	2	20	John F. Jasper	Los Angeles, Calif.	
23	Fsh.	18	120	John Chisholm Vessels Co. (Mass.)	Gloucester, Mass.	35 Wharf Street.
24	Fsh.	2	40	John Darotich	Tacoma, Wash.	1927 East Eleventh Street.
25	Fsh.	4	30	Jacob Johnson	Juneau, Alaska	Petersburg, Alaska.
26	Pas.	1	18	Ernest Miller	Philadelphia, Pa.	Atlantic City, N. J.
27	Fsh.	2	30	F. S. Barnes	Wrangell, Alaska	Lake Bay, Alaska.
28	Fsh.	6	20	Ship Bottom Fisheries (N. J.)	Philadelphia, Pa.	Ship Bottom, N. J.
29	Fsh.	6	65	San Juan Fishing & Packing Co. (Wash.)	Seward, Alaska	
30	Frt.	2	60	Triangle Intercoastal Motorship Line (Tex.)	Galveston, Tex.	
31	Pas.	1	30	Philip Vanhorne	Philadelphia, Pa.	Bay Head, N. J.
32	Fsh.	2	20	Mike Cull	Grand Haven, Mich.	St. James, Mich.
33	Fsh.	2	20	do	do	Do.
34	Msc.	1	24	Ralph Van Nostrand	New York, N. Y.	Babylon, N. Y.
35	Pas.	2	120	Wilmington Transportation Co. (Calif.)	Los Angeles, Calif.	Wilmington, Calif.
36	Fsh.	4	45	H. C. Lant	Buffalo, N. Y.	Westfield, N. Y.
37	Tow.	3	80	Tacoma Tug & Barge Co. (Wash.)	Tacoma, Wash.	228 Broadway.
38	Frt.	1	40	Charles F. Cole	St. Augustine, Fla.	Titusville, Fla.
39	Frt.	7	150	Hearn Oil Co. (Del.)	Wilmington, Del.	Third and Commerce Streets.
40	Pas.	8	70	E. B. Potts	Pittsburgh, Pa.	Wheeling, W. Va.
41	Tow.	2	18	King Bros.	Charleston, S. C.	Mount Pleasant, S. C.
42	Fsh.	2	12	A. C. Bosarge	Brunswick, Ga.	
43	Tow.	2	15	John Woods	Louisville, Ky.	Rochester, Ky.
44	Tow.	3	30	Albert R. Gellenthin	Philadelphia, Pa.	Paulsboro, N. J.
45	Frt.	1	31	Chatham Oyster Co. (Ga.)	Beaufort, S. C.	
46	Fsh.	3	10	Forrest A. Bickford	Gloucester, Mass.	16 Fremont St.
47	Tow.	12	70	W. F. Rapier	Louisville, Ky.	Owensboro, Ky.
48	Oys.	6	12	Walter Donoho	Wilmington, Del.	Seaford, Del.
49	Fsh.	5	50	John H. Nichols	Buffalo, N. Y.	Westfield, N. Y.
50	Tnk.	38	2,750	Sun Shipbuilding & Dry Dock Co. (Pa.)	Philadelphia, Pa.	Finance Building.
51	Fsh.	2	130	George Collins	do	116 South Fifty-sixth Street.
52	Frt.	4	15	Interstate Wholesale Grocers (La.)	New Orleans, La.	426 South Peters Street.
53	Tow.	2	25	Williamson Submarine Corporation (Va.)	Norfolk, Va.	
54	Tow.	1	10	James McCahey	Marshfield, Oreg.	Reedsport, Oreg.
55	Fer.	1	16	City of Wabasha	St. Paul, Minn.	Wabasha, Minn.
56	Tow.	1	28	D. M. Gerber	Grand Haven, Mich.	Douglas, Mich.
57	Fsh.	4	16	Thomas Goodman	Milwaukee, Wis.	Detroit Harbor, Wis.
58	Fsh.	2	16	Thomas Miettinon	Juneau, Alaska	
59	Fsh.	1	35	P. J. Riley	San Diego, Calif.	3136 K Street.
60	Pas.	3	75	Patrick Lamia	New York, N. Y.	Sheepshead Bay, N. Y.
61	Frt.	1	25	George T. Winslow, jr.	Norfolk, Va.	18 Commerce Street.
62	Fsh.	2	25	Columbia River Smoked Fish Co. (N. Y.)	New York, N. Y.	12 Second Street.
63	Fer.	1	24	W. H. Ward	Pensacola, Fla.	Point Washington, Fla.
64	Frb.	8	200	City of San Diego Fire Department	San Diego, Calif.	
65	Pas.	1	36	Charles McNally	Albany, N. Y.	Saugertles, N. Y.
66	Pas.	1	12	H. K. Doles	Miami, Fla.	75 Southwest Eleventh Street.
67	Fsh.	1	24	Clarence Wilcox	New London, Conn.	Mystic, Conn.
68	Fsh.	1	16	A. & P. Products Corporation (N. Y.)	Ketchikan, Alaska	Hidden Inlet, Alaska.
69	Fsh.	1	40	Charles A. Johnson	Seattle, Wash.	83 Madison Street.
70	Pas.	2	25	Lyman T. Wallace	St. Louis, Mo.	Golconda, Ill.
71	Fsh.	6	24	E. E. Saunders & Co. (Fla.)	Pensacola, Fla.	Palafox Street Wharf.

[6] Formerly g.a. Etta Burdis.

Line No.	Official No.	Signal letters	Rig	Name of vessel	Tonnage		Register dimensions			When built	Where built
					Gross	Net	Length	Breadth	Depth		
							Feet	*Feet*	*Feet*		
1	206592		Ga. s.	Billy B	9	8	33.3	9.6	4.0	1907	Clinton, Ohio
2	215830		Ga. s.	Billy G	11	7	36.2	11.2	3.2	1917	Sitka, Alaska
3	214347		Ga. s.	Billy R	39	34	52.3	16.3	6.1	1916	Seattle, Wash
4	217891		Ga. s.	Billy Bowen	17	9	43.0	13.3	5.5	1919	Newburyport, Mass
5	222982		Ga. s.	Billy Boy	14	9	38.5	14.5	4.3	1923	New York, N. Y.
6	224547		Ol. s.	Billy Moore	16	10	48.5	12.6	4.9	1925	Prosper, Oreg
7	3908		Ga. s.	Bird	14	9	48.3	12.9	3.6	1901	Marco, Fla
8	224821		Ga. s.	Bird Island	11	8	40.3	11.4	3.8	1925	Corpus Christi, Tex
9	3522		Ga. s.	Birdie & Etta	7	5	30.9	12.7	3.4	1884	Bay Shore, N. Y.
10	208385		Ga. s.	Birmingham	11	8	40.7	9.6	3.0	1911	Everett, Wash
11	219384		Ga. s.	Biscayne	13	9	54.6	16.2	2.9	1919	Palm Beach, Fla
12	213451		Ga. s.	Bishop	10	10	28.6	13.0	2.9	1885	Patchogue, N. Y.
13	221414		Ga.w.	Bit-O-Pleasure	7	6	32.0	8.0	1.5	1921	Frankfort, Ky
14	212814		Ga. s.	Bivalve	14	12	32.2	15.6	4.2	1914	Tottenville, N. Y.
15	209447		Ga. s.	Blackhawk	10	9	31.0	9.8	3.8	1911	Green Bay, Wis
16	205973		Ga. s.	Black Bird	15	10	40.0	12.0	5.0	1908	Irvington, Va
17	216495		Ga. s.	Black Diamond	29	7	64.6	15.9	5.8	1918	East Machias, Me
18	2418		Ga. s.	Black Eagle	21	19	49.6	14.0	5.4		Unknown
19	224374		Ga. s.	Black Gold	18	12	59.0	12.2	4.3	1924	West Norfolk, Va.
20	2219		Ga. s.	Black Hawk	15	14	39.6	14.0	6.3	1850	Duxbury, Mass.
21	218397		Ga. s.	Black Hawk	13	13	48.0	10.2	2.2	1919	Parkersburg, W. Va.
22	212049		Ga. s.	Black Jack	14	13	40.2	17.9	2.5	1914	Prescott, Oreg.
23	217413		Ol. s.	[1] Black Tom	46	36	60.3	16.6	7.2	1918	Port Byron, N. Y.
24	3801		Ga. s.	Blanch	10	8	46.2	13.0	2.7	1899	Beaufort, B. C.
25	204645		Ga. s.	Blanch P	11	9	39.0	11.6	4.2	1907	Port Clinton, Ohio
26	2328		Ga. s.	Blanche	19	17	45.0	17.2	4.3	1857	Greenville, N. J.
27	210687		Ga. s.	Blanche	9	6	40.0	9.8	3.4	1912	Enoch, Va.
28	212589		Ga. s.	Blanche	8	8	36.2	9.6	2.4	1914	Williston, N. C.
29	214780		Ga. s.	Blanche	10	7	45.7	11.7	3.8	1916	Palmers, Md.
30	218297		Ga. s.	Blanche	7	6	27.9	8.2	6.7	1919	Marquette, Mich.
31	224785		Ga. s.	Blanche	47	32	61.5	16.4	6.8	1925	Seattle, Wash.
32	206740		Ga. s.	Blanche A	10	6	32.2	11.8	6.0	1909	Friendship, Me.
33	219376		Ga. s.	Blanche P	12	11	36.0	11.2	2.4	1909	Chauvin, La.
34	223697		Ol. s.	Blanche W	15	10	59.5	13.0	4.0	1924	Los Angeles, Calif.
35	3659		Ol. s.	Blanche and Ida	14	13	37.3	14.8	5.9	1895	East Boothbay, Me.
36	3669		Ga. s.	Blanche Eaton	9	9	27.5	10.5	6.1	1895	Friendship, Me.
37	221772		Ol. s.	Blanche Ring	68	23	70.2	20.3	9.2	1921	Rockport, Mass.
38	203319		Ga. s.	Blanche Viola Goss	10	7	32.6	11.9	4.8	1906	Bath, Me.
39	218642		Ga. s.	Blanchie	8	6	32.0	9.6	4.4	1919	Seattle, Wash.
40	224674		Ol. s.	Blanco	18	12	40.8	12.6	6.3	1925	Gig Harbor, Wash.
41	3405		Ga. s.	Blonde	15	7	41.4	11.8	4.5	1888	East Boston, Mass.
42	222808		Ga. s.	Blondel II	17	7	36.5	12.4	6.1	1923	Greenport, N. Y.
43	220539		Ga. s.	Bloomfield	98	61	64.6	24.0	6.3	1920	Antioch, Calif.
44	205490		Ga. s.	Blossom No. 2	8	5	36.0	9.2	4.5	1908	San Francisco, Calif.
45	220943		Ga. s.	Bluefin	6	5	26.8	9.0	2.8	1920	Saint James, Mich.
46	220492		Ga. s.	Blue Bell	7	5	38.4	10.9	2.5	1919	Brooklyn, N. Y.
47	222757		Ga. s.	Blue Bird	7	6	32.0	10.0	4.1	1923	Fajardo, P. R.
48	223610		Ga. s.	Blue Heron	18	8	42.0	13.3	6.4	1924	Friendship, Me.
49	3839		Ol. s.	Blue Jay	18	12	43.9	13.0	6.2	1900	Fall River, Mass.
50	223957		Ol. w.	Blue Jay	19	12	56.3	8.0	2.8	1924	Bells, Tenn.
51	215367		Ga. s.	Blue Sea	38	30	55.8	14.2	6.0	1917	Shaw Island, Wash.
52	217149		Ga. s.	Blue Sea	40	26	61.5	15.1	6.5	1918	Los Angeles, Calif.
53	223130		Ga.w.	Boas	22	10	53.3	11.9	2.5	1923	Bowling Green, Ky.
54	218492		Ga.w.	Bob	11	7	57.9	11.4	2.2	1919	Charleston, Tenn.
55	224009		Ga. s.	Bob	7	6	32.2	10.3	3.4	1924	Beachhaven, N. J.
56	224159		Ol. w.	Bob	39	29	69.7	13.8	3.0	1924	Nashville, Tenn.
57	214111		Ga. s.	Bob C	7	6	28.0	8.1	3.3	1914	St. James, Mich.
58	224217		Ol. w.	Bob Hassel	38	38	61.6	14.8	2.7	1924	Clifton, Tenn.
59	221452		Ga.w.	Bob Lee	14	12	44.0	9.7	2.4	1921	Lepanto, Ark.
60	224311		Ga.w	Bob S	14	14	55.0	12.0	2.5	1924	Marietta, Ohio
61	215354		Ga. s.	Bob and Dorothy	13	9	47.6	10.5	3.3	1902	Havre de Grace, Md.
62	216907		Ga. s.	Bofisco	55	37	65.5	16.2	8.3	1918	Hadlock, Wash.
63	206948		Ga. s.	Bogdan	15	12	39.0	12.5	3.7	1909	Seattle, Wash.
64	220766		Ga.w.	Boggs Ferry	11	11	64.0	16.0	1.6	1920	Decatur, Ala.
65	222867		Ga.w.	Boggs Ferry	29	29	61.7	17.9	3.2	1923	----do
66	125811		Ga. s.	[2] Bohemia	21	14	45.3	15.2	6.9	1880	Boston, Mass.
67	215530		Ga. s.	Bokola	8	7	34.4	8.9	3.3	1916	Bangor, Wash.
68	223819		Ga. s.	[3] Bokum	11	9	35.2	10.0	3.6		Unknown
69	212204		Ga. s.	Bol	25	17	47.1	14.5	6.1	1914	Tacoma, Wash.
70	219810		Ga. s.	Bol	40	27	53.9	15.8	7.0	1920	Gig Harbor, Wash.
71	213375		Ol. s.	Bol II	32	21	51.5	14.4	6.4	1915	Tacoma, Wash.
72	223974		Ga.w.	Boll Weevil	21	19	36.1	11.8	2.0	1924	Black Rock, Ark.
73	212010		Ol. s.	Bolo	11	9	36.3	10.6	4.5	1914	Hoquiam, Wash.
74	216900		Ga. s.	Bon Ami	8	7	30.0	10.0	3.3	1900	Detour, Mich.
75	219733		Ga. s.	Bon Pere	9	5	37.5	12.3	2.7	1910	Empire, La.
76	212602		Ga. s.	Bon Secour	25	17	62.3	18.0	3.5	1914	Bon Secour, Ala.

[1] Formerly ga. s La Florita.

[2] Formerly ga. s. Caroline.

Line No.	Service	Crew	Horsepower	Name of owner	Home port	Address of owner
1	Fsh.	1	30	Irving O. Baldwin	New Haven, Conn.	Branford, Conn.
2	Fsh.	1	12	James D. Jackson	Juneau, Alaska	
3	Frt.	1	35	G. W. Hume Co. (Calif.)	San Francisco, Calif.	311 California Street.
4	Cod.	8	36	George G. Short	Gloucester, Mass.	Newburyport, Mass.
5	Msc.	1	40	William J. McDonald	New York, N. Y.	109 East one hundred and twenty-third Street.
6	Tow.	1	65	Moore Mill & Lumber Co. (Oreg.)	Marshfield, Oreg.	Bandon, Oreg.
7	Fsh.	3	27	Miami Fish Co.	Miami, Fla.	63 Southwest Sixth Street.
8	Pas.	1	60	Wm. W. Fletcher	Corpus Christi, Tex.	324 Mesquite Street.
9	Fsh.	1	30	Leonardo Romano	New York, N. Y.	524 East Twelfth Street.
10	Pas.	1	35	American Tug Boat Co. (Wash.)	Port Townsend, Wash.	Everett, Wash.
11	Pas.	2	45	Dixie Transportation Co. (Fla.)	Miami, Fla.	Elsen Pier.
[1]12	Frt.	1	12	Robert E. Bishop	New York, N. Y.	Patchogue, N. Y.
13	Pas.	2	35	Earnest E. Hoge	Louisville, Ky.	Frankfort, Ky.
14	Fsh.	3	36	Cold Spring Oyster Farms (N. Y.)	New York, N. Y.	Cold Spring, L. I.
15	Fsh.	3	18	John Hounsell	Grand Haven, Mich.	Ludington, Mich.
16	Frt.	2	18	Henrico Lumber Co. (Va.)	Reedville, Va.	Richmond, Va.
17	Frt.	2	60	Booth Fisheries Sardine Co. (Me.)	Eastport, Me.	Water Street.
18	Fsh.	7	24	Estate of J. H. Vail	New York, N. Y.	Orient, N. Y.
19	Fsh.	2	100	Timothy V. Snee	Philadelphia, Pa.	Atlantic City, N. J.
20	Frt.	2	20	Eldon R. Morton	Rockland, Me.	Bristol, Me.
21	Tow.	1	70	F. M. Francis	Pittsburgh, Pa.	Parkersburg, W. Va.
22	Tow.	1	8	James Burcham	Portland, Oreg.	Kelso, Wash.
23	Tow.	3	90	Allen N. Spooner & Sons (N. Y.)	New York, N. Y.	Pier 11, North River.
24	Msc.	1	40	Ivey Willis	Miami, Fla.	
25	Fsh.	2	32	Booth Fisheries Co. (Ohio)	Sandusky, Ohio	Railroad Street.
26	Msc.	2	25	N. J. Wakelee	Bridgeport, Conn.	Stratford, Conn.
27	Msc.	1	10	P. Sanford Ross (N. J.)	New York, N. Y.	Jersey City, N. J.
28	Frt.	1	15	Alex Golden	Beaufort, N. C.	Atlantic, N. C.
29	Frt.	2	16	Marvin T. Drewer	Cape Charles, Va.	Saxis, Va.
30	Fsh.	1	14	Andrew Anderson	Marquette, Mich.	Box 602.
31	Fsh.	7	85	North American Fisheries (Wash.)	Seattle, Wash.	553 Colman Building.
32	Frt.	1	8	Witham Bros. (Mass.)	Rockland, Me.	Snows Wharf.
33	Oys.	2	15	Steinberg & Co. (La.)	New Orleans, La.	525 Decatur Street.
34	Pas.	2	400	Wilmington Transpn. Co. (Calif.)	Los Angeles, Calif.	Wilmington, Calif.
35	Fsh.	2	20	Alfred Anderson	Vineyard Haven, Mass.	Nantucket, Mass.
36	Frt.	1	8	George M. Alley	Machias, Me.	Jonesport, Me.
37	Fsh.	9	100	Herbert W. Nickerson	Boston, Mass.	Malden, Mass.
38	Frt.	2	10	Edwin A. Knowlton	Belfast, Me.	Stonington, Me.
39	Tow.	1	16	Henry Knake	Seattle, Wash.	Smith Cove Boat House.
40	Fsh.	4	25	Engvald Pedersen	Astoria, Oreg.	2214 Commercial Street.
41	Frt.	3	37	Marblehead Transpn. Co. (Mass.)	Salem, Mass.	Marblehead, Mass.
42	Fsh.	4	35	Daniel D. Parsons	New York, N. Y.	Montauk, N. Y.
43	Frt.	5	60	Walter G. Bloomfield	San Francisco, Calif.	Antioch, Calif.
44	Pas.	1	20	E. E. Gross	do	Stockton, Calif.
45	Fsh.	1	12	Harvey Nedeau	Grand Haven, Mich.	Muskegon, Mich.
46	Msc.	1	24	New York Telephone Co. (N. Y.)	New York, N. Y.	81 Willoughby Street (B.).
47	Pas.	2	20	Jorge Bird Arias	San Juan, P. R.	Fajardo, P. R.
48	Fsh.	3	34	Alvin F. Waite	New Bedford, Mass.	South Dartmouth, Mass.
49	Tow.	2	110	Bay State Dredging & Contracting Co. (Mass.)	Boston, Mass.	62 Condor Street.
50	Frt.	2	15	J. B. Snoddy	Nashville, Tenn.	Bells Landing, Tenn.
51	Frt.	1	45	Olaf Swenson	Seattle, Wash.	1210 Western Avenue.
52	Fsh.	2	60	E. J. Janicki	Los Angeles, Calif.	5322 South Figueora Street.
53	Tow.	3	20	F. L. Hellenbrook	Louisville, Ky.	Bowling Green, Ky.
54	Pas.	2	26	John E. Pogott	Chattanooga, Tenn.	Calhoun, Tenn.
55	Fsh.	4	20	Ship Bottom Pound Fisheries (N. J.)	Philadelphia, Pa.	Ship Bottom, N. J.
56	Tow.	5	50	Humphrey Hardison	Nashville, Tenn.	3212 West End Avenue.
57	Fsh.	1	12	Theodore Graham	Grand Haven, Mich.	St. James, Mich.
58	Tow.	2	45	Ohio River Gravel Co. (W. Va.)	Pittsburgh, Pa.	Parkersburg, W. Va.
59	Frt.	2	20	Joseph C. Parker	Baltimore, Md.	Havre de Grace, Md.
60	Pas.	8	120	W. A. Hassell	Nashville, Tenn.	Clifton, Tenn.
61	Pas.	1	6	George Wortham	St. Louis, Mo.	Lepanto, Ark.
62	Ten.	2	100	Booth Fisheries Co. (Del.)	Seattle, Wash.	Marion Building.
63	Fsh.	6	20	Alaska Pacific Fisheries (Oreg.)	Ketchikan, Alaska	Yes Bay, Alaska.
64	Fer.	2	24	Boggs Bros.	Mobile, Ala.	Decatur, Ala.
65	Fer.	2	20	Wressie Boggs	Nashville, Tenn.	Do.
66	Pas.	3	100	Bettison Fishing Pier Co. (Tex.)	Galveston, Tex.	2014 Avenue B.
67	Fsh.	1	20	D. H. Heskett	Seattle, Wash.	4008 Ninth Avenue NE.
68	Frt.	1	35	Geo. J. Datz	Philadelphia, Pa.	1435 Fishers Avenue.
69	Fsh.	2	50	Shepard Point Packing Co.	Seattle, Wash.	Colman Building.
70	Fsh.	7	50	Anton Budrovich	Tacoma, Wash.	2614 North Thirty-first Street.
71	Fsh.	5	40	Geo. A. Brown	Ketchikan, Alaska	
72	Tow.	1	15	Sallee Bros.	Memphis, Tenn.	Pocahontas, Ark.
73	Tow.	1	8	John L. Faeder	Seattle, Wash.	Coyle, Wash.
74	Tow.	1	15	Eugene W. Cole	Grand Haven, Mich.	Petoskey, Mich.
75	Oys.	2	12	Marin Delo	New Orleans, La.	Empire, La.
76	Pas.	3	50	John Plash	Mobile, Ala.	Bon Secour, Ala.

[1] Formerly U. S. Navy ga. s. 1009.

Line No.	Official No.	Signal letters	Rig	Name of vessel	Tonnage		Register dimensions			When built	Where built
					Gross	Net	Length	Breadth	Depth		
							Feet	*Feet*	*Feet*		
1	223625		Ga. s.	Bonanza	38	30	52.4	14.9	7.8	1924	Seattle, Wash.
2	203405		Ga. s.	Bonita	29	19	62.9	12.2	4.8	1906	Tacoma, Wash.
3	204144		Ga. s.	Bonita	14	11	45.6	9.2	3.1	1907	Marshfield, Oreg.
4	221951		Ol. s.	[1] Bonita	79	54	104.3	14.9	8.3	1918	College Point, N. Y.
5	3334		Ga. s.	Bonito	14	11	50.0	12.3	3.5	1885	Clear Water, Fla.
6	207236		Ga. s.	Bonito	11	7	39.3	12.3	4.0	1910	Oakland, Calif.
7	208496		Ga. s.	Bonito	98	52	78.6	21.6	7.8	1911	San Francisco, Calif.
8	204467		Ga. s.	Bonnie C	14	9	46.5	12.6	4.6	1907	Tacoma, Wash.
9	207863		Ga. s.	Bonnie Jean	11	8	36.0	10.2	4.0	1910	Seattle, Wash.
10	3593		Ga. s.	Bonnie Kate	10	8	39.6	12.0	7.2	1893	Elizabethport, N. J.
11	211256		Ga. s.	Bonny	12	8	46.0	13.8	3.0	1913	Cedar Bayou, Tex.
12	212614		Ga. s.	Bonselene	13	9	45.0	14.0	3.4	1914	South Bend, Wash.
13	219685	LVSW	Ol. s.	Boobyalla ⊙	3,099	2,457	268.4	48.3	24.7	1919	Seattle, Wash.
14	221257		Ga. s.	Boomer	8	5	30.6	9.2	4.0	1920	do.
15	3590		Ga. s.	Bo Peep	7	5	27.0	12.0	4.2	1893	Noank, Conn.
16	205634		Ga. s.	Bostock	10	8	37.8	10.8	3.5	1906	Woodhaven, N. Y.
17	3583		Ga. s.	Boston	11	5	50.2	10.9	3.6	1893	Chicago, Ill.
18	213338		Ga. s.	Boston II	29	24	49.8	13.6	6.5	1915	Ballard, Wash.
19	223680	MFLC	Ol. s.	BOSTON SOCONY ✚	1,199	753	252.9	40.1	12.8	1924	Camden, N. J.
20	216629		Ga. s.	Bouldin	13	9	54.4	11.1	3.7	1918	Stockton, Calif.
21	223882		Ga. s.	Bouncer II	8	6	35.0	8.2	3.0	1902	Morris Heights, N. Y.
22	221251		Ga. s.	Bowdoin ⊙	66	15	75.7	20.2	9.4	1921	Boothbay, Me.
23	218079		Ga.w.	Boy Scout	14	9	39.7	9.8	2.7	1917	Memphis, Tenn.
24	206934		Ga. s.	Brac	14	10	40.0	12.4	3.6	1909	Seattle, Wash.
25	217868		Ga. s.	Bradley A	21	8	49.2	13.8	5.8	1919	Kennebunkport, Me.
26	213674		Ga. s.	Brandon	39	27	61.1	18.4	5.5	1915	Jacksonville, Fla.
27	218051		Ga. s.	Brandt, Jr	13	6	36.6	13.6	2.6	1919	New Orleans, La.
28	205612		Ga. s.	Brandywine	6	5	39.5	5.9	4.3	1908	Brandywine, Ark.
29	3550		Ga. s.	Brant	29	28	60.0	18.7	4.6	1892	Roanoke Island, N. C.
30	203987		Ga. s.	Brant	13	9	48.5	12.7	2.9	1907	Bellingham, Wash.
31	219608		Ga. s.	Brant	18	15	44.3	12.6	3.0	1920	Atlantic, N. C.
32	222726		Ga. s.	Bravo	13	10	34.5	10.7	4.6	1913	Ballard, Wash.
33	220578		Ga. s.	Brazos	15	10	39.8	12.9	4.8	1920	Freeport, Tex.
34	213935		Ga. s.	Breaker	257	181	88.6	26.4	6.8	1916	Seattle, Wash.
35	3924		Ga. s.	Breakwater	14	12	47.9	16.0	3.5	1902	Greenport, N. Y.
36	210456		Ga. s.	BREDERODE	14	12	33.2	8.9	4.9	1912	Ferrysburg, Mich.
37	216963		Ga. s.	Breeze	6	5	44.6	6.9	3.5	1903	Bristol, R. I.
38	220529		Ga. s.	Breeze	8	7	34.2	9.3	3.9	1920	Seattle, Wash.
39	3080		Ga. s.	Bride	7	7	46.0	11.0	3.0	1878	Crisfield, Md.
40	220123		Ga. s.	Bride	12	8	42.3	11.0	4.1	1920	Aberdeen, Wash.
41	222517		Ga. s.	Bridge Street Ferry	12	12	38.6	18.6	2.0	1922	Grand Haven, Mich.
42	208386		Ga. s.	Bridgeport	10	8	37.0	11.5	3.1	1911	Morehead City, N. C.
43	224115		Ga.s.	Bridgeport	8	5	32.6	10.3	2.4	1924	Chauvin, La.
44	215809		Ga. s.	Bridget	14	11	36.7	10.1	4.4	1910	Grand Marias, Minn.
45	3581		Ga. s.	*Brigantine*	67	58	86.0	18.0	4.8	1893	Philadelphia, Pa.
46	222800		Ga. s.	Bright Eye	30	25	54.6	18.4	3.7	1919	Bay Shore, N. Y.
47	222362		Ga. s.	Brighton	12	8	33.7	13.0	4.4	1922	Seldovia, Alaska.
48	2075		Ga. s.	Brilliant	22	11	52.0	15.8	5.4	1835	Essex, Mass.
49	220249	LWTD	El. s.	[1] BRILLIANT ✚	828	473	180.0	31.2	16.1	1920	Port Jefferson, N. Y.
50	3742		Ga. s.	Bring Gold	18	12	45.4	14.1	5.2	1897	Port Angeles, Wash.
51	223577		Ga. s.	Brisk	44	37	59.8	15.4	7.7	1924	Seattle, Wash.
52	210648		Ga. s.	Broadbill	10	8	38.0	10.4	2.8	1912	Sayville, N. Y.
53	207061		Ga. s.	Broadwater	10	6	46.0	11.0	4.2	1909	Baltimore, Md.
54	220265		Ol. s.	Broadway	42	28	55.5	15.6	7.2	1920	Dockton, Wash.
55	223953		Ga. s.	Broadway	10	7	36.2	11.9	3.0	1923	Cut Off, Va.
56	212136		Ga.w.	Bronx	14	13	67.0	15.0	2.5	1914	Sistersville, W. Va.
57	214017		Ga. s.	Brookfield	15	10	57.8	15.0	3.4	1916	Astoria, Oreg.
58	211950		Ga. s.	Brooklyn	20	13	44.3	13.1	5.3	1914	Tacoma, Wash.
59	220587		Ga. s.	Brooklyn	35	24	58.9	15.5	6.1	1920	Brooklyn, N. Y.
60	205185		Ga. s.	Brother Jonathan	9	6	39.9	12.0	4.5	1908	Sausalito, Calif.
61	3943		Ga. s.	Brothers	7	5	30.7	10.3	4.6	1902	Honolulu, Hawaii.
62	214688		Ga. s.	Brothers	19	13	39.2	11.9	6.1	1917	Tacoma, Wash.
63	207931		Ga.w.	Brownie	11	11	56.0	12.4	2.5	1909	Franklin, La.
64	208701		Ga. s.	Brownie	15	10	45.0	11.2	4.6	1906	Brewer, Me.
65	210351		Ga. s.	Brownie	10	9	49.8	8.2	4.2	1904	Mount Clemens, Mich.
66	217894		Ga. s.	Brownie	9	6	36.1	10.2	4.0	1919	Bay Center, Wash.
67	210233		Ga. s.	Browns Bay	16	10	41.6	11.0	5.2	1912	Winslow, Wash.
68	3744		Ga. s.	Bruce	10	7	39.2	11.0	3.9	1898	Washington, N. C.
69	210052		Ga. s.	Bruce	16	15	46.0	12.2	3.2	1912	Fish Egg, Alaska.
70	209277		Ga. s.	Bruiser	7	6	44.3	10.0	3.6	1911	Poquoson, Va.
71	3589		Ga. s.	Brunhilde	6	5	32.5	13.5	3.4	1893	Patchogue, N. Y.
72	211174		Ga. s.	Brutus	8	5	33.8	9.3	4.0	1913	Seattle, Wash.

[1] Formerly ga. s. subchaser 416.

[1] Formerly st. s. Anahuac.

Line No.	Service	Crew	Horsepower	Name of owner	Home port	Address of owner
1	Fsh.	5	50	R. A. Ringstad	Ketchikan, Alaska	
2	Pas.	1	40	M. F. Wiese	Seattle, Wash	Snohomish, Wash.
3	Tow.	1	24	Lyman D. Abbott	Marshfield, Oreg	Reedsport, Oreg.
4	Fsh.	6	660	C. 2 U. Fisheries (N. Y.)	New York, N. Y	Rosebank, S. I., N. Y.
5	Tow.	3	30	Susan Ward	Key West, Fla	West Palm Beach, Fla.
6	Frt.	1	25	G. W. Anderson	San Francisco, Calif.	Rio Vista, Calif.
7	Fsh.	3	100	Libby, McNeill & Libby (Me.)	do	Merchants Exchange Building.
8	Fsh.	2	40	San Juan Fishing & Packing Co. (Wash.)	Seattle, Wash	Foot Stacy Street.
9	Pas.	1	20	Simon Greenberger	Port Townsend, Wash.	
10	Msc.	2	15	Daniel Gee	New York, N. Y	39 West One hundred and thirty-first Street.
11	Frt.	1	27	Frank C. Silva	Galveston, Tex	Wallisville, Tex.
12	Frt.	1	22	Johnson & McGowan Oyster Co. (Wash.)	Seattle, Wash	Ocean Park, Wash.
13	Frt.	28	1,000	Pacific Motorship Co. (Me.)	Tacoma, Wash	Arthur Rust Building.
14	Fsh.	1	16	J. E. Wilcox	Seattle, Wash	1200 Westlake Avenue N.
15	Frt.	1	12	John T. Fearney and Son	Providence, R. I	42 Exchange Place.
16	Fsh.	2	10	James H. Garnett	Vineyard Haven, Mass.	Nantucket, Mass.
17	Frt.	3	50	W. R. Sherman	Galveston, Tex	Anahuac, Tex.
18	Fsh	6	40	J. M. Colman	Seattle, Wash	Everett, Wash.
19	Tnk.	11	700	Standard Transportation Co. (Del.)	New York, N. Y	26 Broadway.
20	Frt.	1	50	William Colberg	San Francisco, Calif.	Stockton, Calif.
21	Pas.	1	18	John Olsen	Providence, R. I	118 Burlington Street.
22	Msc.	5	45	MacMillan Arctic Association	Boston, Mass	73 Tremont Street.
23	Pas.	1	10	O. F. Suggs	Memphis, Tenn	Little Rock, Ark.
24	Fsh.	6	20	Peter Glass	Tacoma, Wash	Gig Harbor, Wash.
25	Frt.	2	36	Waldemar P. Adams	Portland, Me	
26	Frt.	4	50	A. B. Merrill	Miami, Fla	c/o Merrill Stevens D. D. Co.
27	Pas.	2	8	Schiro Bros	New Orleans, La	Stall 574 French Market.
28	Pas.	1	30	W. T. Rast	Memphis, Tenn	Cordova, Tenn.
29	Frt.	2	36	Frank McCabe	Charleston, S. C	7 Pitt Street.
30	Pas.	1	55	Carlisle Packing Co. (Wash.)	Seattle, Wash	Beach, Wash.
31	Frt.	1	20	M. J. Robinson	Beaufort, N. C	Atlantic, N. C.
32	Fsh.	2	20	Conrad Nymark	Ketchikan, Alaska	
33	Tow.	1	60	Freeport Sulphur Co. (Del.)	Galveston, Tex	Freeport, Tex.
34	Frt.	9	20	Nelson Lagoon Packing Co. (Wash.)	Seattle, Wash	South Bellingham, Wash.
35	Oys.	3	60	Thomas Oyster Co. (Conn.)	New Haven, Conn	50 South Water Street.
36	Tow.	1	28	Wm. F. Van Anroy	Grand Haven, Mich	Holland, Mich.
37	Pas.	1	15	William Needham	New York, N. Y	College Point, N. Y.
38	Fsh.	1	16	Frank Younglove	Seattle, Wash	7321 Carleton Avenue.
39	Frt.	2	18	Chas. E. Biddle	Baltimore, Md	Northeast, Md.
40	Fsh.	2	20	John Karl	Seattle, Wash	Hoquiam, Wash.
41	Msc.	1	4	County of Ottawa	Grand Haven, Mich	
42	Frt.	1	18	Otto Benson	Fernandina, Fla	St. Marys, Ga.
43	Fsh.	2	14	Lawrence Authement	New Orleans, La	Chauvin, La.
44	Fsh.	2	24	Emil Anderson	Duluth, Minn	301 Restormel Street.
45	Frt.	6	72	Stevens Line Co. (S. C.)	Charleston, S. C	Yonges Island, S. C.
46	Fsh.	7	60	Bright Eye Fish Co. (N. Y.)	New York, N. Y	Islip, N. Y.
47	Fsh.	1	19	N. P. White	Seward, Alaska	Seldovia, Alaska.
48	Frt.	2	31	Seaport Nav. Co. (Me.)	Eastport, Me	Union Wharf.
49	Tnk.	11	375	Atlantic Refining Co. (Pa.)	Philadelphia, Pa	260 South Broad Street.
50	Fsh.	2	32	John Peterson	Seattle, Wash	721 Seventeenth Avenue.
51	Fsh.	7	100	Amund Knutsen	do	2843 West Sixty-seventh Street.
52	Msc.	2	18	Harold A. Leek	New York, N. Y	Islip, N. Y.
53	Oys.	2	50	Delaware, Maryland & Virginia Railroad Co. (Pa.).	Cape Charles, Va	Cape Charles, Va.
54	Fsh.	5	75	Sanitary Fish Co. (Wash.)	Seattle, Wash	Anacortes, Wash.
55	Frt.	5	16	Etienne Curole	New Orleans, La	Cut Off, La.
56	Tow.	1	25	J. K. Davison & Bro	Pittsburgh, Pa	Forty-second and Davison Streets.
57	Msc.	2	100	Brookfield Quarry & Towing Co. (Oreg.)	Astoria, Oreg	
58	Fsh.	1	30	John D. James	Juneau, Alaska	Sitka, Alaska.
59	Pas.	3	75	Henry T. Rigby	New York, N. Y	2690 Kemore Street.
60	Tow.	1	50	Margaret A. Wilder	San Francisco, Calif.	520 Battery Street.
61	Frt.	2	30	Young Bros. (Hawaii)	Honolulu, Hawaii	Old boat landing.
62	Fsh.	3	35	Sverre Johnson	Ketchikan, Alaska	Petersburg, Alaska.
63	Tow.	1	20	J. G. Bell	Morgan City, La	Franklin, La.
64	Fsh.	1	45	George W. Beal	Machias, Me	Millbridge, Me.
65	Pas.	1	55	George E. Griffin	Marquette, Mich	West Neebish, Mich.
66	Fsh.	1	20	W. E. Clancy	Astoria, Oreg	Ilwaco, Wash.
67	Tow.	1	50	Grays Harbor Commercial Co. (Calif.)	Seattle, Wash	Cosmopolis, Wash.
68	Frt.	1	30	D. M. Martin	Washington, N. C	South Creek, N. C.
69	Fsh.	1	20	Johnny Fossett	Juneau, Alaska	Hoonah, Alaska.
70	Frt.	1	10	R. C. Harrow	Reedville, Va	Deltaville, Va.
71	Msc.	1	15	Max A. Jeffrey	New York, N. Y	Bay Shore, N. Y.
72	Fsh.	1	12	C. A. Bailey	Seattle, Wash	

Line No.	Official No.	Signal letters	Rig	Name of vessel	Tonnage		Register dimensions			When built	Where built
					Gross	Net	Depth	Breadth	Length		
							Feet	*Feet*	*Feet*		
1	213411		Ga. s.	Bryan	19	15	39.0	12.0	5.1	1915	Seattle, Wash.
2	219843		Ga. s.	Bub	15	14	37.7	10.0	4.3	1907	Sturgeon Bay, Wis.
3	224643		Ga.s.	Buccaneer	105	98	103.0	22.4	9.6	1925	Bay Point, Fla.
4	218589		Ga.s.	Buckeye	15	10	43.0	11.0	4.5	1919	Ketchikan, Alaska
5	223798		Ga.s.	Buckeye	10	8	33.0	9.9	4.6	1924	Anacortes, Wash.
6	218228		Ga.s.	Bud	10	9	35.0	10.7	4.3	1914	Boundbrook, N. J.
7	219877		Ga.s.	Bud	8	5	30.6	9.5	4.3	1920	Seattle, Wash.
8	221957		Ga.s.	Bud	7	6	35.9	9.8	3.5	1916	Long Branch, N. J.
9	206962		Ga.s.	Budde	19	15	38.0	15.3	4.0	1909	Patchogue, N. Y.
10	217760		Ga.s.	Buddy	55	34	64.0	17.1	7.1	1919	Gig Harbor, Wash.
11	213585		Ga.s.	Bud Fisher	9	6	40.0	11.5	4.2	1915	Los Angeles, Calif.
12	3562		Ga.s.	Buel Muir	10	9	51.0	13.3	3.5	1892	Oriole, Md.
13	206894		Ga.s.	Buffalo	10	7	36.6	11.9	3.0	1909	Port Lavaca, Tex.
14	207078		Ga.s.	Buffalo	14	9	50.2	16.9	4.8	1909	Miami, Fla.
15	208646		Ga.s.	Buffalo	25	17	42.3	12.4	6.2	1911	Seattle, Wash.
16	210545		Ga.s.	Buffalo	13	7	42.8	13.9	4.0	1912	Cleveland, Fla.
17	224312		Ga.s.	Buffalo	21	13	51.9	10.8	3.0	1924	Clarington, Ohio
18	202618		Ga.s.	Buffalo Bill	7	5	35.2	8.4	2.9	1905	Marshfield, Oreg.
19	220603		Ol. s.	Buffalo Socony	533	401	188.5	28.4	11.8	1920	Elizabeth, N. J.
20	208393		Ga.s.	Bug	9	6	31.4	8.2	3.9	1911	Port Townsend, Wash.
21	215959		Ga.s.	Bug II	21	14	50.5	11.6	5.5	1917	do.
22	223645		Ga.s.	Bugger	9	8	32.0	8.2	2.4	1924	Memphis, Tenn.
23	213843		Ga.s.	Buick	9	8	33.4	10.4	3.0	1916	Apalachicola, Fla.
24	3116		Ga.s.	Bulah Potter	6	5	30.6	13.0	3.0	1879	Patchogue, N. Y.
25	211066		Ga.s.	Bull Moose	18	12	38.9	13.0	5.6	1913	Seattle, Wash.
26	219359		Ga.s.	Bullmoose	11	8	44.8	11.7	2.4	1912	Chauvin, La.
27	207938		Ga.s.	Bunco	12	11	38.8	9.0	3.6	1901	Yonkers, N. Y.
28	213278		Ga.s.	Bunker	14	10	40.0	11.8	5.0	1915	Erie, Pa.
29	223670	MFKR	Ol.s.	Burlington Socony +	1,199	753	252.9	40.1	12.8	1924	Chester, Pa.
30	216070		Ga.s.	Burnett	38	30	56.1	15.4	7.0	1918	Gig Harbor, Wash.
31	209176		Ga.s.	Burr Oak	8	5	35.9	8.0	3.7	1903	St. Joseph, Mich.
32	3331		Ga.s.	Burtle	14	10	47.5	15.0	3.5	1885	Bayou Boisdore, Miss.
33	127705		Ga.s.	[1] Burton O'Brien	14	10	46.6	14.0	3.4	1902	Bridgeport, Conn.
34	14481		Ga.s.	[2] Buster	31	10	53.0	14.5	6.0	1889	San Francisco, Calif.
35	207484		Ga.s.	Buster	12	8	33.6	10.5	3.2	1909	South Jacksonville, Fla.
36	210742		Ga.s.	Buster	5	5	23.0	7.6	3.2	1909	Little Suamico, Wis.
37	223137		Ga.s.	Buster	25	12	49.9	13.6	4.3	1911	Baton Rouge, La.
38	219170		Ga.s.	Busy Bee	9	8	35.5	11.6	3.6	1919	Sitka, Alaska
39	208720		Ga.s.	Butcher	10	7	37.5	10.1	3.7	1911	Tacoma, Wash.
40	204131		Ga.s.	Butterfly	47	20	83.6	12.0	6.6	1907	Long Island City, N. Y.
41	211221		Ga.w.	Butterfly	20	14	54.9	13.0	3.0	1913	Muscatine, Iowa
42	214622		Ol.s.	Buvco	12	8	47.4	12.5	4.3	1916	Stockton, Ala.
43	3887		Ga.s.	Bye	12	10	45.0	13.3	3.9	1901	Rock Hall, Md.
44	207783		Ga.s.	Bye Bye	5	5	29.0	7.9	2.4	1909	Georgetown, S. C.
45	224206		Ga.s.	[3] By Gar	89	75	104.3	14.9	8.3	1917	New York, N. Y.
46	222478		Ga.s.	Byrdena K	10	6	34.0	10.7	3.9	1918	Bluffton, S. C.
47	217980		Ga.s.	Byzantine	7	5	30.8	9.4	4.1	1919	Seattle, Wash.
48	217219		Ga.s.	C. B	11	10	28.7	13.0	2.3	1914	St. Augustine, Fla.
49	222459		Ga.s.	C. Columbus	15	7	41.4	13.0	5.2	1918	San Diego, Calif.
50	221756		Ga.s.	C. F. 1	7	6	32.1	10.5	3.6	1919	Lavallette, N. J.
51	221757		Ga.s.	C. F. 2	7	6	32.6	10.5	3.6	1920	do.
52	224556		Ga.s.	C. H	11	8	36.8	10.4	4.7	1925	Freeport, N. Y.
53	125986		Ga.s.	C. Kern	32	24	64.7	20.3	5.1	1881	Baltimore, Md.
54	221793		Ga.s.	C. McLeod	55	37	61.9	20.3	5.0	1921	Palatka, Fla.
55	218230		Ga.s.	C. S.	14	12	49.6	12.5	3.8		Unknown.
56	218548		Ga.s.	C. S. 1	17	10	56.2	14.0	5.0	1919	Pittsburgh, Pa.
57	221494		Ga.s.	C. S. 2	40	26	49.0	16.1	6.1	1921	do.
58	224583		Ga.s.	C. S. 3	36	21	64.0	16.3	5.6	1925	Clairton, Pa.
59	127655		Ga.s.	C. Steward	10	7	36.4	10.8	4.0	1902	Ballard, Wash.
60	223223		Ga.s.	C. A. Loockerman	35	23	58.7	17.8	5.5	1923	Compton, Md.
61	126467		Ga.s.	C. A. Meister	19	5	54.6	13.5	6.0	1887	Grand Haven, Mich.
62	126045		Ga.s.	C. A. Vreeland	15	10	39.5	15.3	4.1	1882	Port Washington, N.Y.
63	127688		Ga.s.	C. B. Smith	30	20	52.9	12.9	6.0	1902	Everett, Wash.
64	207451		Ga.s.	C. C. Co. No. 1	21	14	43.7	11.6	4.6	1910	Port Townsend, Wash.
65	224351		Ga.s.	C. E. C	10	6	39.0	11.8	2.6	1924	Houma, La.
66	216722		Ga.s.	C. E. Wright	34	24	59.5	16.6	5.7	1918	Deltaville, Va.
67	206789		Ga.s.	C. F. Miles	22	19	75.0	22.0	5.0	1909	Oriole, Md.
68	3941		Ga.s.	[4] C. F. Russell	38	20	61.5	18.0	5.8	1902	do.
69	126492		Ga.s.	C. F. Wahl	14	10	39.9	15.5	3.8	1888	Atlantic City, N. J.
70	127339		Ga.s.	C. G. Smithers	9	6	44.0	14.0	3.0	1899	Cape Charles, Va.
71	210715		Ga.s.	C. H. Delmas	30	10	60.5	14.4	6.0	1912	Pascagoula, Miss.
72	220006		Ga.s.	C. H. Foster	19	13	40.1	12.4	4.9	1920	Ilwaco, Wash.
73	126710		Ga.s.	C. H. Green	19	17	49.3	16.0	4.6	1891	Bayport, N. Y.
74	221328		Ga.w.	C. H. King	32	20	63.5	16.0	3.8	1921	Paducah, Ky.

[1] Formerly ga. s. {a Crescite. b O'Brien Boys.

[2] Formerly ga. s. Kodat.

Line No	Service	Crew	Horsepower	Name of owner	Home port	Address of owner
1	Fsh.	1	25	K. J. Warren	Ketchikan, Alaska	
2	Fsh.	4	24	Leon Elsworth Cornell	Milwaukee, Wis	Detroit Harbor, Wis.
3	Fsh.	7	75	E. E. Saunders & Co. (Fla.)	Pensacola, Fla	Palafox Street.
4	Pas.	1	25	Jane E. Angel	Ketchikan, Alaska	
5	Fsh.	2	15	E. G. Neff	Seattle, Wash	Anacortes, Wash.
6	Pas.	2	20	Walter Van Duersen	Perth Amboy, N. J	New Brunswick, N. J.
7	Fsh.	1	12	Peter Patterson	Seattle, Wash	Sailors Union, Seneca Street.
8	Fsh.	6	18	Holmes Fish Co. (N. J.)	Philadelphia, Pa	Sea Isle City, N. J.
9	Frt.	1	30	John Law Kerr	Tampa, Fla	Useppa Island, Fla.
10	Fsh.	5	60	Alaska Pacific Fisheries (Oreg.)	Ketchikan, Alaska	
11	Fsh.	2	20	W. H. Schofield	Eureka, Calif	Crescent City, Calif.
12	Fsh.	5	22	C. W. Conklin	Reedville, Va	Remo, Va.
13	Fsh.	2	12	Simon G. Mathews	Corpus Christi, Tex	Port Aransas, Tex.
14	Pas.	2	50	Lyman A. Fitch	Miami, Fla	Royalton Hotel.
15	Fsh.	1	24	Charles A. Benson	Seward, Alaska	
16	Frt.	2	25	West Coast Fish Co	Key West, Fla	Punta Gorda, Fla.
17	Frt.	2	30	E. P. Wheat	Pittsburgh, Pa	Wheeling, W. Va.
18	Pas.	2	15	Richard Lyster	Marshfield, Oreg	Coos Bay, Oreg.
19	Tnk.	7	300	Standard Oil Co. (N. Y.)	New York, N. Y	26 Broadway.
20	Fsh.	1	5	Eigil Buschmann	Seattle, Wash	
21	Frt.	1	80	Fred. J. Bailey	Port Townsend, Wash.	
22	Pas.	1	40	Anderson-Tully Co. (Mich.)	Memphis, Tenn	Box 1113.
23	Oys.	2	16	C. L. Sheppard	Apalachicola, Fla	
24	Oys.	1	16	Albert Bagdy	Bridgeport, Conn	115 Auburn Street.
25	Fsh.	5	20	Louis Larson	Seattle, Wash	Portage, Wash.
26	Oys.	2	16	A. St. Martin Co	New Orleans, La	Chauvin, La.
27	Pas.	1	24	F. H. Teeple	Corpus Christi, Tex	
28	Fsh.	2	40	John Cribbins	Erie, Pa	301 State Street.
29	Tnk.	16	700	Standard Transportation Co. (Del.)	New York, N. Y	26 Broadway.
30	Fsh.	7	50	Burnett Inlet Packing Co. (Wash.)	Seattle, Wash	South Bend, Wash.
31	Pas.	1	20	G. L. Cloud	Port Arthur, Tex	Orange, Tex.
32	Pas.	3	40	Albert Silva	New Orleans, La	3225 St. Ann Street.
33	Frt.	2	40	O'Brien Bros. Towing Co. (N. Y.)	New York, N. Y	80 South Street.
34	Fsh.	5	25	Thlinket Packing Corporation (N. Y.)	Juneau, Alaska	Funter Bay, Alaska.
35	Tow.	1	36	C. E. Jensen	Jacksonville, Fla	South Jacksonville, Fla.
36	Fsh.	2	7	Valentine Drzewiecki	Milwaukee, Wis	Big Suamico, Wis.
37	Tow.	2	100	William Moore	Port Arthur, Tex	Beaumont, Tex.
38	Fsh.	2	12	Charley Young	Juneau, Alaska	Sitka, Alaska.
39	Fsh.	8	14	Harry Adams	Seattle, Wash	Everett, Wash.
40	Frt.	3	100	Lawrence Canning Co. (Me.)	Rockland, Me	Tillsons Wharf.
41	Tow.	1	50	Pearl T. Moss	Memphis, Tenn	Clarendon, Ark.
42	Tow.	2	100	T. W. Calloway	Mobile, Ala	Stocton, Ala.
43	Frt.	2	25	L. M. Hubbard	Baltimore, Md	Rock Hall, Md.
44	Fsh.	1	6	A. P. Leonard	Georgetown, S. C	
45	Msc.	10	440	Gar Wood	Detroit, Mich	Algonac, Mich.
46	Fsh.	2	50	Joe Walker	Savannah, Ga	Thunberbolt, Ga.
47	Fsh.	1	12	John Moberg	Ketchikan, Alaska	
48	Pas.	1	10	M. H. Starkens	Cleveland, Ohio	10928 Cedar Avenue.
49	Fsh.	3	40	John Ghio	San Diego, Calif	2056 Arctic Street.
50	Fsh.	6	20	William H. Danhower	Philadelphia, Pa	Brant Beach, N. J.
51	Fsh.	6	20	....do	....do	Do.
52	Fsh.	2	250	Charles Harleman	New York, N. Y	9317 Avenue L, (B.).
53	Oys.	2	36	J. L. Bradshaw	Newport News, Va	Messick, Va.
54	Frt.	3	40	W. M. Miller	Jacksonville, Fla	Crescent City, Fla.
55	Frt.	2	38	Charles Sorhagen	Newark, N. J	68 Shipmen Street.
56	Tow.	2	150	Carnegie Steel Co. (N. J.)	Pittsburgh, Pa	Carnegie Building.
57	Tow.	2	150	....do	....do	Do.
58	Tow.	2	150	....do	....do	Do.
59	Fsh.	1	18	Ivar Wallin	Seward, Alaska	Chignik Alaska.
60	Frt.	2	48	C. A. Loockerman	Crisfield, Md	Route 2.
61	Cod.	5	60	Eugene Lafond	Gloucester, Mass	55 Mansfield Street.
62	Pas.	2	40	John F. Coyle	New York, N. Y	438 St. Marks Avenue (B.).
63	Tow.	4	125	Peck Bros. Towing Co. (Wash.)	Seattle, Wash	Everett, Wash.
64	Tow.	1	50	Chas. F. Gilbert	....do	East Seattle, Wash.
65	Fsh.	2	20	Constant Callahan	New Orleans, La	Golden Meadow, La.
66	Frt.	1	35	J. T. Willett	Crisfield, Md	W. Chesapeake Avenue.
67	Msc.	2	24	E. T. Rooks	Cape Charles, Va	Cheriton, Va.
68	Fsh.	4	35	P. Laracy	Newport News, Va	
69	Frt.	2	15	Jasper W. Mitchell	Machias, Me	Millbridge, Me.
70	Frt.	2	24	George I. Quillen	Wilmington, Del	Ocean View, Del.
71	Fsh.	6	30	Hibbs Fish Co. (Fla.)	Tampa, Fla	St. Petersburg, Fla.
72	Frt.	1	35	Henry Foster	Astoria, Oreg	Ilwaco, Wash.
73	Frt.	2	18	Abraham Sorensen	Perth Amboy, N. J	Lenardo, N. J.
74	Frt.	8	30	A. N. Lewis	Nashville, Tenn	Dover, Tenn.

[3] Formerly U. S. Navy subchaser 226.

[4] Formerly ga. s. Bernadette.

Line No.	Official No.	Signal letters	Rig	Name of vessel	Tonnage		Register dimensions			When built	Where built
					Gross	Net	Length	Breadth	Depth		
							Feet	*Feet*	*Feet*		
1	209521		Ga. s.	C. H. M	11	11	30.5	9.5	3.7	1907	Green Bay, Wis.
2	127571		Ga. s.	C. H. Mallison	20	19	65.0	17.7	4.9	1901	Oriole, Md.
3	204941		Ga. s.	C. J. Peterson	36	17	62.8	20.4	5.2	1908	Greenwich, N. J.
4	127732		Ga. s.	C. L. Bradford	30	13	56.8	19.6	4.8	1903	do.
5	205065		Ga. s.	C. L. Faulkner	8	6	46.0	11.8	3.5	1908	Fairbanks, Md.
6	208048		Ga. s.	C. M. B	8	6	38.0	12.8	3.3	1905	Bay Shore, N. Y.
7	222817		Ga. s.	C. M. Riggin	47	24	67.4	20.8	6.5	1923	Dorchester, N. J.
8	216929		Ga.w.	C. O. Dupuy	25	17	60.0	13.2	2.0	1918	Plaquemine, La.
9	215644		Ol. s.	C. O. Jones	14	12	36.0	10.2	4.3	1896	Marseilles, Ill.
10	214717		Ga. s.	C. P. Dey	23	16	50.0	17.0	4.2	1917	Southport, N. C.
11	127058		Ga. s.	C. P. Garrett	10	10	42.0	8.0	3.7	1894	Bowlers, Va.
12	201598		Ga.w.	C. R. Hull	14	14	52.0	12.5	2.5	1904	Vicksburg, Miss.
13	127406		Ga. s.	C. R. Prouty	8	6	32.2	12.0	3.0	1899	Indianola, Tex.
14	207302		Ga. s.	C. S. Sofield	40	33	55.2	18.8	5.7	1910	Tottenville, N. Y.
15	200637		Ga. s.	C. T. Herman	13	10	49.8	13.0	3.3	1903	Shallotte, N. C.
16	207669		Ga. s.	C. W. Drannek	11	8	52.5	9.5	3.4	1910	Deltaville, Va.
17	127462		Ga. s.	C. W. Feddeman	9	6	45.5	14.5	3.2	1900	Dreka, Va.
18	213158		Ga. s.	C. W. Hand	35	18	60.7	19.8	5.0	1915	Solomons, Md.
19	220535		Ga. s.	C. W. Hopkins	20	9	49.2	12.6	4.6	1920	Poquoson, Va.
20	207415		Ga. s.	C. W. Turner	14	10	55.4	12.0	4.0	1910	Duluth, Minn.
21	213691		Ga. s.	C. and C	8	6	27.5	9.4	3.2	1915	St. James, Mich.
22	216410		Ga. s.	C. and D	12	12	58.7	12.1	2.2	1918	Steubenville, Ohio.
23	217159		Ga.w.	C. and G	10	6	53.8	10.0	2.4	1918	East Steubenville, Ohio.
24	216334		Ga.w.	C. R. P. A	30	20	56.8	16.4	5.0	1918	Astoria, Oreg.
25	220319		Ga. s.	C. R. P. A. No. 2	27	15	59.5	15.1	4.9	1920	do.
26	115439		Ga. s.	[1] C. and B. Campbell	31	13	53.8	19.4	5.5	1876	Marcus Hook, Pa.
27	224773		Ga. s.	C. & T. Ferry	8	6	31.1	7.8	2.4	1925	Cloverport, Ky.
28	126203		Ga. s.	C. W. & S. Peace	21	11	47.3	18.0	4.9	1884	Cedarville, N. J.
29	211191		Ga. s.	C. Washington Colyer	43	41	61.0	19.2	5.6	1913	Morehead City, N. C.
30	213877		Ga. s.	Cable	25	23	47.0	15.0	6.0	1916	Port Jefferson, N. Y.
31	213459		Ga. s.	[2] Cabot Bros	11	10	30.2	9.2	3.6	1915	Sturgeon Bay, Wis.
32	213510		Ga. s.	Cabrillo	14	12	40.6	12.2	5.4	1915	San Diego, Calif.
33	127443		Ga. s.	Cachalot	8	8	37.0	11.8	5.0	1900	Osterville, Mass.
34	200897		Ga. s.	Cachalot	8	7	40.5	10.0	4.5	1901	Tiverton, R. I.
35	3872		Ga. s.	[3] Caddie	14	11	48.2	16.8	4.0	1901	Patchogue, N. Y.
36	126114		Ga.s.	Caddie V	7	6	31.0	13.3	3.4	1883	do.
37	212617		Ga.w.	Caddo	21	20	60.8	16.0	2.7	1914	Shreveport, La.
38	224716		Ga. s.	Cadillac	12	11	32.0	8.0	1.8	1925	Clarendon, Ark.
39	127657		Ga. s.	Caesar	10	8	36.0	10.5	4.5	1902	Ballard, Wash.
40	206056		Ga. s.	Calcite	13	9	43.0	13.3	4.0	1907	Lopez, Wash.
41	214813		Ga. s.	Calendar	30	24	51.8	14.3	6.3	1917	Tacoma, Wash.
42	214978		Ga.w.	Calhoun	6	6	41.5	7.9	2.8	1917	Calhoun, Ky.
43	208181		Ol. s.	California	33	8	58.2	14.1	7.3	1910	San Francisco, Calif.
44	212330		Ga. s.	California	29	20	50.5	14.5	6.1	1914	Tacoma, Wash.
45	214358		Ga. s.	California	22	15	47.2	13.7	5.9	1915	Los Angeles, Calif.
46	215543		Ga. s.	California	23	10	49.3	13.7	6.3	1917	San Francisco, Calif.
47	222054	MDNF	Ol. s.	CALIFORNIAN ✚◎	7,899	4,927	445.1	59.8	27.1	1922	Chester, Pa.
48	211532		Ga. s.	Calista D. Morrill	18	9	52.0	13.6	5.0	1912	Friendship, Me.
49	126406		Ga. s.	Calla	41	32	60.1	22.6	4.4	1886	Bonfouca, La.
50	221620		Ga. s.	Calumet	24	20	47.5	13.4	4.9	1921	Calumet, Mich.
51	204249		Ga. s.	Calypso	9	6	52.6	9.1	3.2	1907	Seattle, Wash.
52	207629		Ga. s.	Calypso	10	7	35.4	9.0	4.1	1908	Portland, Conn.
53	210739		Ga. s.	Calypso	33	22	57.0	14.0	5.5	1912	Long Beach, Calif.
54	224263		Ol. s.	CAMELIA	26	9	46.6	13.5	3.9	1924	Houston, Tex.
55	205895		Ga. s.	Cambria	14	9	40.5	11.4	4.2	1908	Mount Vernon, Wash.
56	220481		Ga. s.	Camilla	11	7	60.5	10.7	2.9	1920	Portland, Oreg.
57	220445		Ga. s.	Camille	9	8	40.0	10.7	2.3	1908	River Springs, Md.
58	127546		Ga. s.	Campobello	24	14	63.4	16.5	6.0	1901	Lubec, Me.
59	208191		Ga. s.	Canadohta	13	9	44.9	12.1	4.8	1910	San Pedro, Calif.
60	224165		Ga. s.	Canary Bird	24	14	52.8	16.0	4.5	1924	Amburg, Va.
61	216258		Ga. s.	Canco ⊙	61	49	75.1	14.8	7.5	1918	Seattle, Wash.
62	210901		Ga.w.	Caney Fork	12	6	60.7	11.2	2.2	1912	Caney Fork, Tenn.
63	202232		Ga. s.	Canvas Back	14	12	47.7	9.4	4.4	1898	Brooklyn, N. Y.
64	219946		Ga. s.	Cape Clear	17	13	41.1	11.3	5.2	1920	Seattle, Wash.
65	221520		Ga. s.	Cape Cod	81	27	104.3	14.9	8.3	1917	Bayonne, N. J.
66	207080		Ga. s.	Cape Pigeon	10	9	32.2	9.5	3.8	1904	Manistee, Mich.
67	217026		Ga. s.	Capella	7	6	30.0	7.7	3.5	1918	Seattle, Wash.
68	223891		Ol. s.	Capitol	148	91	58.8	23.7	8.1	1924	Dockton, Wash.
69	201120		Ga. s.	Capitola	18	12	49.2	16.2	3.0	1904	New Baltimore, Mich.
70	219431		Ga. s.	Capri	9	7	37.7	9.5	2.6	1919	Houma, La.
71	201965		Ga. s.	Caprice	13	9	50.4	11.8	4.6	1905	Decatur, Wash.
72	5943		Ga. s.	Captain	21	17	54.3	17.7	4.6	1871	Bayport, N. Y.
73	127473		Ga. s.	Captain	14	13	50.0	15.0	3.3	1900	Greenport, N. Y.
74	214985		Ol. s.	Captain	15	6	41.6	12.0	5.3	1917	Beaumont, Tex.
75	215721		Ga. s.	Captain	45	37	70.5	19.6	5.4	1917	Morehead, N. C.

[1] Formerly schooner Sarah A. Melson.

[3] Formerly ga. s. Johanna W.

Line No.	Service	Crew	Horsepower	Name of owner	Home port	Address of owner
1	Fsh.	2	15	Peter Lefover	Milwaukee, Wis	Green Bay, Wis.
2	Msc.	1	24	E. R. Daniels	Elizabeth City, N. C.	Roanoke Island, N. C.
3	Frt.	8	20	John C. Peterson	Philadelphia, Pa	Bridgeton, N. J.
4	Oys.	6	36	J. Wesley Roe	do	Dorchester, N. J.
5	Frt.	1	30	P. A. Dameron	Reedville, Va	Remo, Va.
6	Msc.	1	40	Vincent Russo	New York, N. Y	Freeport, N. Y.
7	Oys.	6	50	Charles M. Riggin [1]	Philadelphia, Pa	Port Norris, N. J.
8	Frt.	3	20	P. V. Rome	Morgan City, La	Plaquemine, La.
9	Frt.	1	18	Charles O. Jones	Peoria, Ill	
10	Frt.	2	25	Samuel A. Gullds	Charleston, S. C	Mount Pleasant, S. C
11	Frt.	2	20	George L. Smith	Reedville, Va	Sharps, Va.
12	Tow.	5	25	C. R. Hull	Baton Rouge, La	Vicksburg, Miss.
13	Fsh.	1	20	Guy E. Reynolds	Galveston, Tex	General delivery.
14	Frt.	3	80	James J. Murray	New York, N. Y	199 Huntington Street (B.).
15	Frt.	2	20	J. W. Brooks	Wilmington, N. C	
16	Frt.	2	15	Thomas G. Parks	Cape Charles, Va	Tangier, Va.
17	Frt.	2	16	J. E. Dennis	Norfolk, Va	West Norfolk, Va.
18	Oys.	3	36	Lee B. Mayhew	Philadelphia, Pa	Cedarville, N. J.
19	Frt.	2	30	John E. Snow	Newport News, Va	Matorun, Va.
20	Frt.	3	45	Booth Fisheries Co. (Del.)	Duluth, Minn	Lake Avenue.
21	Fsh.	2	15	Mike Cull	Grand Haven, Mich	St. James, Mich.
22	Tow.	1	15	D. L. James Weber	Pittsburgh, Pa	Cremo Street.
23	Tow.	1	16	F. M. Coats	Cincinnati, Ohio	Reedsville, Ohio.
24	Fsh.	2	80	Columbia River Packers Association (Oreg.)	Astoria, Oreg	
25	Fsh.	3	60	do	do	
26	Oys.	6	24	Philip Campbell	Philadelphia, Pa	Newport, N. J.
27	Fer.	1	15	C. D. Lyons	Louisville, Ky	Cloverport, Ky.
28	Oys.	5	25	Andrew J. Bailey	Philadelphia, Pa	Port Norris, N. J.
29	Pas.	2	75	Ocean Holding Corporation (N. Y.)	New York, N. Y	153 Rensen Street (B.).
30	Frt.	2	43	F. L. Johanns	do	Setauket, N.Y.
31	Pas.	2	12	Frank J. Cabot, sr	Milwaukee, Wis	Sturgeon Bay, Wis.
32	Fsh.	2	50	Laurie Massa	San Diego, Calif	2327 Kettner Boulevard.
33	Pas.	1	15	F. W. Hersey	Newport News, Va	Hampton, Va.
34	Fsh.	3	24	Herbert J. Cavaca	Newport, R. I	Tiverton, R. I.
35	Msc.	2	20	Merritt-Chapman & Scott Corporation (Del.)	New York, N. Y	17 Battery Place.
36	Fsh.	1	20	Joseph Smith	do	Patchogue, N. Y.
37	Tow.	1	50	Standard Lumber Co. (Ark.)	Memphis, Tenn	Pine Bluff, Ark.
38	Tow.	1	20	Bob Martin	do	Clarendon, Ark.
39	Fsh.	2	25	Abel Koskela	Juneau, Alaska	
40	Frt.	1	50	Tacoma & Roche Harbor Lime Co. (Wash.)	Seattle, Wash	Roche Harbor, Wash.
41	Fsh.	8	40	Tony Pecarish	do	Bellingham, Wash.
42	Pas.	3	15	John W. Watters	Louisville, Ky	Calhoun, Ky.
43	Fsh.	1	100	Julius Lisman	New York, N. Y	1430 Fifty-third Street.
44	Fsh.	5	45	Nick Hanson	Seattle, Wash	Poulsbo, Wash.
45	Fsh.	3	50	Stephen Malcovich	Los Angeles, Calif	San Pedro, Calif.
46	Fsh.	3	50	Frank Larco	do	Santa Barbara, Calif.
47	Frt.	41	4500	American Hawaiian S. S. Co. (N. J.)	New York, N. Y	8-10 Bridge Street.
48	Frt.	2	54	Rockland, Matinicus & Criehaven Transportation Co. (Me.).	Rockland, Me	Main Street.
49	Frt.	4	40	Theodore Dendinger	New Orleans, La	Madisonville, La.
50	Tow.	1	50	Calumet & Hecla Mining Co. (Mich.)	Marquette, Mich	Lake Linden, Mich.
51	Pas.	1	50	N. C. Sunde	Seattle, Wash	619 West Forty-third Street.
52	Frt.	1	20	John E. Austin	Hartford, Conn	East Hartford, Conn.
53	Fsh.	3	90	Jas. H. Paschall	Los Angeles, Calif	Avalon, Calif.
54	Pas.	2	60	Robert M. Cooke	Houston, Tex	306 South Seventy-ninth Street.
55	Fsh.	3	16	Prince Packing Co. (Wash.)	Seward, Alaska	Latouche, Alaska.
56	Pas.	1	50	G. S. McCord	Portland, Oreg	Kenton, Oreg.
57	Pas.	1	30	David Campbell	Philadelphia, Pa	Fortescue, N. J.
58	Frt.	2	45	Alvin C. Ramsdell	Eastport, Me	Lubec, Me.
59	Tow.	2	75	Union Oil Co. (Calif.)	Los Angeles, Calif	Union Building.
60	Oys.	2	25	V. H. Machen	Newport News, Va	Mojack, Va.
61	Msc.	3	100	American Can Co. (Oreg.)	Seattle, Wash	Railroad Avenue.
62	Tow.	4	32	Dredging Co	Nashville, Tenn	
63	Pas.	1	30	Clarence C. Wilson	Philadelphia, Pa	126 South Front Street.
64	Fsh.	3	30	Anton Wick	Seattle, Wash	2766 West Sixty-fifth Street.
65	Frt.	5	440	Bacon Transpn. Co. (N. Y.)	New York, N. Y	21 East Fortieth Street.
66	Fsh.	2	25	Albert Bjorkquist	Grand Haven, Mich	Manistee, Mich.
67	Fsh.	1	8	John W. Bucknam	Seattle, Wash	Colman Dock.
68	Frt.	12	100	Puget Sound Freight Lines (Wash.)	do	Pier 3.
69	Frt.	1	40	Henry L. Peltier	Detroit, Mich	Mount Clemens, Mich.
70	Oys.	1	12	Houma Packing Co. (La.)	Morgan City, La	Houma, La.
71	Fsh.	2	40	R. L. Fullerton	Seattle, Wash	Anacortes, Wash.
72	Oys.	38	50	J. & J. W. Elsworth Co. (N. J.)	New York, N. Y	Foot Pike Street.
73	Oys.	2	25	Sea Coast Oyster Co. (Conn.)	New Haven, Conn	98 South Water Street.
74	Frt.	2	60	Sabine Ice Water & Towing Co	Port Arthur, Tex	
75	Fsh.	15	60	Portsmouth Fisheries Co. (N. C.)	Beaufort, N. C	Morehead City, N. C.

[1] Formerly ga. s. Bivalve.

Line No.	Official No.	Signal letters	Rig	Name of vessel	Tonnage		Register dimensions			When built	Where built
					Gross	Net	Length	Breadth	Depth		
							Feet	*Feet*	*Feet*		
1	223076		Ga. s.	Capt. Adkins	12	8	57.3	10.2	2.5	1923	Alexandria Bay, N. Y.
2	223169		Ga. s.	[1] Captain Barker (concrete)	259	176	94.1	25.0	11.9	1919	Vancouver, Wash.
3	219441		Ga. s.	Captain Bill	15	13	46.5	16.4	3.5	1919	Miami, Fla.
4	208473	LBTV	Ga. s.	CAPTAIN COLLIER	161	100	103.6	22.7	9.1	1911	Philadelphia, Pa.
5	127412		Ga. s.	Capt. Dan	9	7	30.8	12.6	3.6	1900	Stratford, Conn.
6	210672		Ga. s.	Capt. Dan II	17	12	41.0	14.8	4.3	1912	do
7	207333		Ol. s.	Captain Dick	37	19	62.7	18.8	4.7	1910	Beaufort, N. C.
8	208899		Ga. s.	Capt. Hal	19	11	47.0	11.3	8.4	1911	Beaumont, Tex.
9	208430		Ga. s.	Captain Jack	14	14	47.6	11.9	8.4	1911	Orange, Tex.
10	111326		Ga. s.	[2] Captain Joe	23	21	53.0	14.0	4.0	1901	Ocean Side, N. Y.
11	107514		Ol. s.	[3] Capt. Joe II	30	27	66.2	15.3	4.9	1899	East Boothbay, Me.
12	222398		Ga. s.	Capt. Johnson	48	38	95.4	18.4	4.4	1922	Wildwood, N. J.
13	204129		Ga. s.	Captain Lew	9	7	36.2	13.6	3.5	1907	Ocean City, N. J.
14	209894		Ga. s.	Capt. Lew II	14	13	47.8	15.2	4.5	1912	do
15	211301		Ga.w.	Capt. Lyerly	20	8	62.0	14.0	3.0	1913	Gadsden, Ala.
16	218188		Ga. s.	Cap't Sam	7	6	37.5	8.5	3.4	1909	New Brunswick, N. J.
17	222839		Ol. s.	Captain William	65	34	76.8	16.5	9.7	1923	Wilmington, Calif.
18	200511		Ga. s.	[4] Capt. Worden	12	8	47.5	11.0	4.0	1900	Seattle, Wash.
19	224413		Ol. s.	Capt. John Smith	64	13	60.5	24.2	8.5	1925	Battery Park, Va.
20	223779		Ol. s.	Capt. E. P. Parker	27	8	55.2	14.9	5.2	1924	Astoria, Oreg.
21	209727		Ga. s.	Cardale I	14	10	59.2	19.4	3.2	1912	Miami, Fla.
22	212315		Ga. s.	Careda	11	8	38.6	9.9	3.8	1914	Atlantic, N. C.
23	210024		Ga. s.	Carena	22	9	53.7	13.3	4.9	1912	Boothbay Harbor, Me.
24	125844		Ga. s.	Carey Saddler	19	15	53.0	15.7	4.5	1880	St. Michaels, Md.
25	201940		Ga. s.	Carib	14	13	44.4	13.6	5.1	1901	Coconut Grove, Fla.
26	127669		Ga. s.	Carl	7	7	36.3	12.0	2.3	1902	Beaufort, N. C.
27	210685		Ga.w.	Carl F	9	8	55.8	10.2	2.0	1912	Hazael, Ohio
28	213583		Ga. s.	Carl F	23	16	48.1	18.3	4.1	1915	Bay St. Louis, Miss.
29	223392		Ga. s.	Carl F. Lehners	42	18	60.5	15.5	7.0	1920	Los Angeles, Calif.
30	220109		Ga. s.	Carless	7	5	37.6	10.8	2.8	1919	Stumpy Point, N. C.
31	127507		Ga. s.	Carlisle	15	10	43.9	10.8	5.1	1901	New Whatcom, Wash.
32	207691		Ga. s.	Carlisle	9	9	32.9	11.1	3.4	1910	Ketchikan, Alaska
33	214998		Ga. s.	Carlisle	81	55	80.8	20.0	4.9	1917	Bellingham, Wash.
34	210038		Ga. s.	Carlisle I	34	23	51.6	14.9	6.1	1912	Tacoma, Wash.
35	214872		Ga. s.	Carlisle II	47	37	54.4	19.9	5.6	1917	Bellingham, Wash.
36	214902		Ga. s.	Carlon	18	15	42.0	12.3	5.5	1917	Seattle, Wash.
37	126792		Ga. s.	Carlotta	6	5	29.4	12.2	3.5	1881	Charleston, S. C.
38	223233		Ga. s.	Carlton	18	12	51.0	13.4	4.3	1923	Crisfield, Md.
39	223157		Ol. s.	Carlton A. Smith	59	16	71.0	21.0	9.4	1923	South Freeport, Me.
40	222445		Ga. s.	Carmella	14	11	43.2	8.8	4.3	1922	New Orleans, La.
41	211042		Ga. s.	Carmen	35	28	49.4	16.1	7.3	1913	Dockton, Wash.
42	208538		Ga. s.	Carnation	7	6	27.8	8.4	2.9	1903	Manitowoc, Wis.
43	224753		Ga. s.	Carola	12	8	44.4	9.1	4.5		Unknown
44	215445		Ga. s.	Carolen	27	18	46.5	13.5	6.4	1917	Tacoma, Wash.
45	126075		Ga. s.	Carolina	18	16	49.3	15.5	3.8	1882	Smyrna, N. C.
46	221697		Ga. s.	Carolina	80	45	62.5	19.3	7.0	1920	Elizabeth City, N. C.
47	127321		Ga. s.	Caroline	14	7	41.9	16.0	3.2	1899	Benicia, Calif.
48	205376		Ga. s.	Caroline	6	6	32.8	8.0	3.2	1907	Swansea, Mass.
49	209146		Ga. s.	Caroline	11	7	41.0	10.2	3.9	1911	Ingallston, Mich.
50	214187		Ga. s.	CAROLINE	23	20	61.3	10.5	3.0	1916	Grafton, Ill.
51	216312		Ga. s.	Caroline	67	59	71.3	18.2	6.7	1918	St. Marys, Ga.
52	221515		Ga. s.	Caroline	9	6	28.4	12.5	4.3		Unknown
53	204690		Ga.w.	Carolyn	12	12	51.0	13.6	3.0	1907	Madison, Ind.
54	207334		Ga. s.	Carolyn	14	14	42.9	13.3	4.6	1910	Charleston, S. C.
55	219493		Ol. s.	Carolyn	17	11	40.3	14.5	5.3	1919	Brunswick, Ga.
56	207393		Ga.w.	Carolyn W	14	14	59.0	11.9	2.3	1910	Madison, Ind.
57	213780		Ga. s.	Carp	9	9	28.2	9.4	2.8	1912	Green Bay, Wis.
58	125741		Ga. s.	Carrie	28	23	78.4	15.3	3.4	1879	Espy, Pa.
59	126112		Ga. s.	Carrie	17	15	47.2	15.2	3.5	1883	Fish River, Alaska
60	126478		Ga. s.	Carrie	8	5	26.3	12.0	4.1	1888	Noank, Conn.
61	206391		Ga. s.	Carrie	6	6	33.0	9.1	2.8	1909	Atlantic, N. C.
62	222593		Ga. s.	Carrie	12	10	31.9	10.8	4.1	1922	Sitka, Alaska
63	202958		Ga. s.	Carrie A	7	6	34.0	11.6	3.0	1906	Seaford, N. Y.
64	161540		Ga. s.	[5] Carrie B	19	12	51.9	14.4	5.5	1882	Yarmouth, Me.
65	215251		Ol. s.	Carrie B	12	9	35.5	11.8	3.6	1917	Charleston, S. C.
66	120972		Ga. s.	Carrie H	5	5	29.2	9.5	4.6	1893	Brooksville, Me.
67	205852		Ga. s.	Carrie H	11	10	33.0	12.7	4.0	1908	Norwalk, Conn.
68	213216		Ga. s.	Carrie H	6	6	27.3	12.4	3.8	1914	Port Republic, N. J.
69	126433		Ga. s.	Carrie M	6	5	30.7	13.4	3.0	1887	Patchogue, N. Y.
70	214299		Ga. s.	Carrie M	12	6	41.0	11.6	3.3	1916	Crittenden, Va.
71	126832		Ga. s.	Carrie H. T. B	6	5	29.8	13.0	3.3	1892	Patchogue, N. Y.
72	200542		Ga. s.	Carrie Bell	16	12	44.3	16.0	3.3	1903	Tivoli, Tex.
73	127159		Ga. s.	Carrie Coulbourn	24	16	63.2	16.5	4.9	1896	Oriole, Md.

[1] Formerly U. S. Q. M. C. ga. s. Capt. Barker.
[2] Formerly ga. s. Ramsden.
[3] Formerly ga. s. Albion.
[4] Formerly U. S. Q. M. C. st. s. Capt. Worden.

Line No.	Service	Crew	Horsepower	Name of owner	Home port	Address of owner
1	Pas.	1	80	W. E. Adkins	Cape Vincent, N. Y.	Alexandria Bay, N. Y.
2	Tow.	4	240	Foss Co. (Wash.)	Seattle, Wash.	Bolcom Dock, Ballard Station.
3	Pas.	1	27	Thomas H. Newman	Miami, Fla.	324 Southwest Sixteenth Avenue.
4	Tnk.	12	75	Gulf Refining Co.	Port Arthur, Tex.	West Port Arthur, Tex.
5	Msc.	1	37	James Fyfe	New York, N. Y.	Glenwood Landing, N. Y.
6	Frt.	2	32	James J. Murray	do	27 India Wharf.
7	Fsh.	13	60	Taylors Creek Fish Scrap & Oil Co. (N. C.)	Beaufort, N. C.	
8	Frt.	3	35	C. A. McKinley & Sons	Port Arthur, Tex.	Beaumont, Tex.
9	Frt.	1	60	Wm. F. Burton	Morgan City, La.	Sulphur, La.
10	Pas.	3	50	William J. Burton	New York, N. Y.	1442 East Sixty-third Street.
11	Pas.	2	60	Joseph A. Buckner	do	3150 Ocean Avenue (B.).
12	Pas.	4	150	Thomas Johnson	Philadelphia, Pa.	Cape May, N. J.
13	Fsh.	1	10	John C. Van Essendelft	New York, N. Y.	West Sayville, N. Y
14	Pas.	1	36	Lewis Risley	Philadelphia, Pa.	Ocean City, N. J.
15	Tow.	3	40	Kyle Cooperage Co. (Ala.)	Mobile, Ala.	Gadsden, Ala.
16	Frt.	2	30	Martin D. Thompson	Perth Amboy, N. J.	New Brunswick, N. J.
17	Tow.	2	300	Wilmington Transpn. Co. (Calif.)	Los Angeles, Calif.	Wilmington, Calif.
18	Fsh.	2	16	D. J. Horgan	Nome, Alaska	
19	Pas.	3	60	A. F. Jester	Newport News, Va.	Smithfield, Va.
20	Tow.	2	110	W. W. Parker	Astoria, Oreg.	
21	Pas.	2	75	Milton Carr	Key West, Fla.	Miami, Fla.
22	Msc.	1	14	Ralph Morris	Beaufort, N. C.	Atlantic, N. C.
23	Frt.	6	25	E. W. Brown Co. (Me.)	Portland, Me.	South Portland, Me.
24	Frt.	2	10	John T. Dolan	Baltimore, Md.	Rock Hall, Md.
25	Pas.	3	40	Christian Berntsen	Philadelphia, Pa.	Barnegat City, N. J.
26	Frt.	2	30	S. F. McCotter	Washington, N. C.	Vandemere, N. C.
27	Tow.	1	15	Pfaff & Smith Builders Supply Co. (W. Va.)	Pittsburgh, Pa.	Charleston, W. Va.
28	Oys.	2	40	Foster-Fountain Co. (La.)	Gulfport, Miss.	Biloxi, Miss.
29	Msc.	4	60	Southwest Welding & Machine Co. (Calif.)	Los Angeles, Calif.	521 North Main Street.
30	Frt.	1	16	C. E. Payne	Manteo, N. C.	Stumpy Point, N. C
31	Fsh.	1	30	Carl Holm	Ketchikan, Alaska	
32	Fsh.	1	10	Peter Johnny	do	
33	Frt.	3	50	Carlisle Packing Co. (Wash.)	do	Cordova, Alaska.
34	Fsh.	7	50	do	Seattle, Wash.	1108 L. C. Smith Building.
35	Pas.	2	75	do	do	Do.
36	Fsh.	7	30	Axel Enquist	do	Pierson, Wash.
37	Fsh.	2	18	Jas. A. Truesdell	Charleston, S. C.	Sullivans Island, S. C.
38	Fsh.	2	25	Howard S. Drewer	Crisfield, Md.	South Somerset Avenue.
39	Cod.	14	70	Albert J. Smith	Portland, Me.	Baileys Island, Me.
40	Fsh.	2	20	William Voss	New Orleans, La.	Lafitte, La.
41	Pas.	4	65	Wm. J. Neill	Ketchikan, Alaska	
42	Fsh.	2	9	Urbain Allie	Milwaukee, Wis.	Sturgeon Bay, Wis.
43	Pas.	2	40	Walter A. S. Littlefield	New York, N. Y.	New Rochelle, N. Y.
44	Fsh.	6	40	A. J. Anderson	Ketchikan, Alaska	
45	Frt.	3	16	Mrs. C. M. Murphy	Charleston, S. C.	Wando, S. C.
46	Frt.	2	65	M. L. Clark	Elizabeth City, N. C.	
47	Pas.	1	30	Antonio Brown	San Francisco, Calif.	Antioch, Calif.
48	Frt.	1	25	Elmer D. Young	Fall River, Mass.	Swansea, Mass.
49	Msc.	1	36	Collins Land & Lumber Co. (Mich.)	Marquette, Mich.	Rapid River, Mich.
50	Pas.	1	45	Standard Oil Co. (Ky.)	Louisville, Ky.	
51	Fsh.	15	72	Wesley Robinson	Fernandina, Fla.	St. Marys, Ga.
52	Msc.	1	24	John H. Telchew	New York, N. Y.	College Point, N. Y.
53	Msc.	2	15	Sam Woodford	Nashville, Tenn.	Savannah, Tenn.
54	Frt.	2	15	Frank McCabe	Charleston, S. C.	114 Rutledge Avenue.
55	Fsh.	4	30	Brunswick Canning Co.	Brunswick, Ga.	
56	Msc.	2	25	Leland G. Banning	Cincinnati, Ohio	1801 National Bank Bldg.
57	Fsh.	3	8	Louis A. Deterville	Milwaukee, Wis.	Green Bay, Wis.
58	Frt.	2	50	Frank Camp	Philadelphia, Pa.	Pierces, N. J.
59	Oys.	2	12	James A. Bishop	Mobile, Ala.	Barnwell, Ala.
60	Msc.	2	20	James Wilkinson	New York, N. Y.	Jersey City, N. J.
61	Msc.	1	12	Don Congleton	Beaufort, N. C.	
62	Fsh.	1	20	Leonhardt Fur Farms (Alaska)	Juneau, Alaska	
63	Pas.	1	25	Nelson Merrit, jr.	New York, N. Y.	Bellmore, N. Y.
64	Frt.	2	32	North Lubec Manufacturing & Canning Co. (Me.).	Eastport, Me.	North Lubec, Me.
65	Frt.	2	20	John A. Miller	Georgetown, S. C.	
66	Frt.	2	8	Emory H. Herrick	Belfast, Me.	Brooksville, Me.
67	Frt.	1	24	Frank F. Upson	New Haven, Conn.	111 Hallock Avenue.
68	Frt.	1	16	Charles Meeson	Philadelphia, Pa.	Forked River, N. J.
69	Oys.	1	16	Francis C. Haupt	New York, N. Y.	South Jamesport N. Y.
70	Frt.	1	24	H. T. Forrest	Newport News, Va.	Messick, Va.
71	Fsh.	1	30	John Rutherig	New York, N. Y.	Lindenhurst, N. Y.
72	Fsh.	3	15	F. V. Gentry Co. (Tex.)	Corpus Christi, Tex.	
73	Frt.	2	12	Jeremiah Lewis	Cambridge, Md.	

[1] Formerly ga. s. {a Vixen. b Lilias.

Line No.	Official No.	Signal letters	Rig	Name of vessel	Tonnage		Register dimensions			When built	Where built
					Gross	Net	Length	Breadth	Depth		
							Feet	*Feet*	*Feet*		
1	218051		Ga. s.	Carrie Emma	7	5	30.3	8.6	3.5	1914	Westville, N. J.
2	126205		Ga. s.	Carrie Lee	7	6	30.8	11.4	3.2	1884	Redbluff, Tex.
3	211822		Ga.w.	Carrie Lee	9	8	38.4	10.6	3.3	1913	Saline Mines, Ill.
4	24229		Ga. s.	[1] Carrie E. McClean	76	58	73.5	26.0	6.0	1851	Poughkeepsie, N. Y.
5	126523		Ga. s.	Carrie L. Shane	11	7	44.0	10.6	3.1	1884	Somerset County, Md.
6	126674		Ga. s.	Carrie L. Whiting	14	14	57.6	15.4	4.0	1890	Crab Island, Md.
7	5147		Ga. s.	Carrier Dove	90	53	64.5	22.7	5.0	1864	San Francisco, Calif.
8	217374	LPQD	Ol. s.	[2] CARRISO ✚⊙	3,899	2,452	340.5	48.0	24.7	1918	Long Beach, Calif.
9	219536		Ga. s.	Carriso	9	6	38.9	9.1	3.8	1920	San Diego, Calif.
10	211356		Ga. s.	Carroll E	5	5	29.0	8.3	3.8	1913	Little Suamico, Wis.
11	215260		Ol. s.	Caruthersville	6	5	32.8	8.0	2.1	1917	Caruthersville, Mo.
12	221810		Ga. s.	Casa Marina	11	7	37.6	9.5	3.9	1911	Portsmouth, N. H.
13	127554		Ga. s.	Casanova	14	11	46.4	12.0	4.3	1901	New York, N. Y.
14	223570		Ga. s.	[3] Casarco No. 2	34	27	69.7	16.6	6.7	1912	Port Hawksbury, Nova Scotia.
15	3960		Ga. s.	[4] Cascade	21	14	47.0	12.5	4.4	1903	Seattle, Wash.
16	210620		Ga. s.	Cascade	8	7	28.0	8.0	3.0	1905	West De Pere, Wis.
17	215303		Ga. s.	Cascade	25	20	48.6	14.0	6.3	1917	Seattle, Wash.
18	217742		Ga. s.	Cascade	9	7	32.6	9.7	4.6	1919	do.
19	213422		Ga. s.	Casco	12	8	38.0	13.1	4.1	1914	Machiasport, Me.
20	5286		Ga. s.	Cashier	21	10	48.5	16.5	4.7	1849	Cedarville, N. J.
21	207940		Ga. s.	Castanet	14	12	45.4	10.6	4.3	1909	Bay City, Mich.
22	216162		Ga. s.	Castor	8	6	33.8	10.1	4.6	1918	Lemola, Wash.
23	211447		Ga. s.	Catalina Flyer	14	10	52.0	10 0	4.0	1913	Long Beach, Calif.
24	210699		Ga. s.	Cataract	9	8	30.0	9.2	4.5	1906	Manitowoc, Wis.
25	216732		Ga. s.	[5] Catarina	67	43	48.0	19.8	4.3	1888	San Francisco, Calif.
26	126387		Ga. s.	Catharine Davis	5	5	35.0	12.0	2.3	1886	Pocomoke City, Md.
27	126926		Ga. s.	Catharine E. Shores	10	9	52.5	14.2	3.2	1892	Oriole, Md.
28	204460		Ga. s.	Catherine	10	5	38.0	14.3	3.0	1905	Deep Creek, Va.
29	212054		Ga. s.	Catherine	14	9	35.3	10.2	4.6	1914	Seattle, Wash.
30	222220		Ga.w.	Catherine	8	6	34.2	8.0	2.0	1922	Madison, Ind.
31	213699		Ol. s.	Catherine	159	77	120.6	25.2	12.4	1915	Essex, Mass.
32	223436		Ga. s.	Catherine	11	5	45.1	11.2	4.0	1923	Dare, Va.
33	223520		Ga. s.	Catherine	10	7	35.7	11.7	4.1	1923	St. Marys, Ga.
34	223642		Ga. s.	Catherine	12	8	35.2	11.5	5.4	1924	Somerset, Mass.
35	209106		Ga. s.	Catherine B	7	6	26.0	8.5	3.0	1907	St. James, Mich.
36	223912		Ol. s.	Catherine C	11	8	36.6	11.9	4.2	1924	Brunswick, Ga.
37	209916		Ga. s.	[6] Catherine P	22	7	47.0	14.9	6.4	1912	Thomaston, Me.
38	220083		Ga. s.	Catherine T	8	6	33.4	13.9	2.9	1920	Poydras, La.
39	201004		Ol. s.	Catherine Burke	130	68	101.0	24.2	11.2	1904	Essex, Mass.
40	222399		Ga. s.	Catherine Cryer	12	6	41.4	11.0	5.5	1922	Los Angeles, Calif.
41	211254		Ga. s.	Catherine A. Butler	21	11	53.1	14.9	5.3	1913	Eastport, Me.
42	212236		Ga. s.	Catherine M. Butler	21	11	53.0	15.0	5.3	1914	do.
43	224325		Ol. s.	Catherine M. Wedmore	37	25	56.3	18.2	6.0	1924	West Mystic, Conn.
44	224709		Ol. s.	Cathlamet	53	44	64.9	24.9	6.2	1925	Portland, Oreg.
45	127284		Ga. s.	Cathleen	16	11	46.0	16.5	4.0	1898	Smyrna, N. C.
46	212843		Ga. s.	Cathriner	14	13	38.2	14.3	3.8	1914	Mount Pleasant, S. C.
47	126464		Ga. s.	Cavalier	8	5	38.0	12.3	3.0	1887	Northumberland Co., Va.
48	200004		Ga. s.	Cavalier	8	6	30.0	9.7	4.7	1903	New Haven, Conn.
49	206641		Ga. s.	Cavalier	18	11	49.8	18.2	3.7	1909	Biloxi, Miss.
50	214779		Ga. s.	Cavalier	43	27	67.4	15.0	5.7	1910	New Orleans, La.
51	221266		Ga. s.	Caven Point	14	9	46.7	14.3	4.4	1920	Arverne, N. Y.
52	209149		Ga. s.	Cawyask	6	5	24.0	8.2	3.0	1910	High Island, Mich.
53	208997		Ga. s.	Cayuga	20	18	43.3	14.5	5.2	1911	Patchogue, N. Y.
54	210485		Ga. s.	Cecelia	6	5	31.6	8.5	2.0	1900	Tampa, Fla.
55	218995		Ga. s.	Cecelia M	6	5	28.0	8.2	3.3	1914	West De Pere, Wis.
56	208529		Ga. s.	Cecil J	11	8	36.9	11.9	4.7	1911	Erie, Pa.
57	206375		Ga. s.	Cecil L	13	6	37.3	14.3	5.5	1909	Eastport, Me.
58	127197		Ga. s.	Cecile	6	6	29.5	12.9	3.5	1897	Patchogue, N. Y.
59	223776		Ga. s.	Cecile	11	7	34.1	10.7	4.9	1924	Brooklyn, N. Y.
60	135462		Ga. s.	[7] Cecilia	20	9	52.5	15.0	4.0	1880	Hackensack, N. J.
61	207506		Ga. s.	Cedric	11	7	32.5	11.4	3.2	1910	Keyport, Wash.
62	213951		Ga. s.	Cedric	28	19	45.6	13.6	6.4	1916	Tacoma, Wash.
63	213701		Ga. s.	Celia M	9	8	36.8	11.6	6.0	1915	Vinalhaven, Me.
64	209593		Ga. s.	Celt	43	29	62.5	15.8	7.2	1912	Seattle, Wash.
65	224626		Ga. s.	Celt	13	8	35.0	12.2	5.9	1925	Mystic, Conn.
66	209594		Ga. s.	Celtic	58	39	72.0	17.0	7.5	1912	Seattle, Wash.
67	126064		Ga. s.	Celvina	6	6	33.0	10.5	3.2	1882	Grand Caillou, La.
68	125479		Ga. s.	Centennial	20	17	43.6	15.1	4.0	1876	Key West, Fla.
69	220937		Ga.w.	Central	21	14	56.4	12.4	2.5	1920	Clarington, Ohio.
70	201538		Ga. s.	Century	11	8	37.0	14.0	4.0	1904	Sobrante, Calif.
71	208417		Ga. s.	Ceres	36	24	54.0	15.7	5.2	1911	Anacortes, Wash.
72	216945	LMWT	Ol. s.	CERRITO	490	259	155.0	25.4	12.6	1918	San Juan, P. R.
73	219330	LVBQ	Ol. s.	Cethana ⊙	2,341	1,777	262.5	46.3	21.8	1918	Olympia, Wash.
74	208314		Ga. s.	[8] Cetus	10	7	35.8	10.3	4.6	1910	Baltimore, Md.

[1] Formerly ga. s. Thomas Jefferson.
[2] Formerly ga. s. Magunkook.
[3] Formerly British ga. s. Casarco No. 2.
[4] Formerly ga. s. Bismarck.

Line No.	Service	Crew	Horsepower	Name of owner	Home port	Address of owner
1	Pas.	2	15	Jacob B. Beck	Philadelphia, Pa	2038 North Howard Street.
2	Fsh.	2	7	Duncan Ruthven	Galveston, Tex	Palacios, Tex.
3	Pas.	1	12	Louis Mull	St. Louis, Mo	Shawneetown, Ill.
4	Frt.	2	50	James V. Davis	New York, N. Y	Canarsie, N. Y.
5	Frt.	2	14	H. M. Blackwell	Baltimore, Md	North East, Md.
6	Frt.	2	24	J. A. Willey	Cape Charles, Va	Glass, Va.
7	Frt.	6	100	Delmer C. May	San Francisco, Calif	Stockton, Calif.
8	Frt.	36	1,720	Oceanic Steamship Co. (Calif.)	do	2 Pine Street.
9	Pas.	1	30	Star & Crescent Boat Co. (Calif.)	San Diego, Calif	
10	Fsh.	3	15	Otto Marks	Milwaukee, Wis	Big Suamico, Wis.
11	Fsh.	1	15	O. D. Lampman	St. Louis, Mo	Caruthersville, Mo.
12	Fsh.	2	36	Harry Sands	Key West, Fla	1421 Catherine Street.
13	Msc.	2	37	Lillian M. Schooley	Tampa, Fla	St. Petersburg, Fla.
14	Fsh.	8	45	Gaetano Caliendo	New York, N. Y	2766 West Sixteenth Street (B.).
15	Fsh.	4	30	William E. Harkleroad	Seattle, Wash	Blaine, Wash.
16	Fsh.	3	8	Charles Grosse	Milwaukee, Wis	Little Suamico, Wis.
17	Fsh.	6	30	Harvey Rogers	Seattle, Wash	Seabold, Wash.
18	Fsh.	2	16	George Solberg	do	Colman Dock, Wash.
19	Frt.	2	15	Carroll Beal	Machias, Me	Millbridge, Me.
20	Oys.	6	18	Charles W. Johnson	Philadelphia, Pa	Newport, N. J.
21	Fsh.	2	45	Charles Cross	Grand Haven, Mich	Charlevoix, Mich.
22	Fsh.	3	12	John Kalnes	Seattle, Wash	5805 Fifth Avenue NW.
23	Fsh.	1	100	Joseph McAfee	Los Angeles, Calif	Avalon, Calif.
24	Msc.	2	20	William C. Green	Milwaukee, Wis	Green Bay, Wis.
25	Pas.	4	70	Naylor Bros	San Diego, Calif	3616 Curlew Street.
26	Msc.	2	12	J. C. Simmons	Charleston, S. C	Exchange, S. C.
27	Frt.	2	16	J. E. Barnes	Reedville, Va	Coles Point, Va.
28	Frt.	2	7	C. F. Martin	Norfolk, Va	Messick, Va.
29	Fsh.	2	30	Frank van Loon	Seattle, Wash	125 Second Avenue N.
30	Pas.	2	10	Freeman Brooks	Cincinnati, Ohio	Dayton, Ohio.
31	Fsh.	26	100	Archie A. McLeod	Gloucester, Mass	7 Riggs Street.
32	Fsh.	1	20	J. W. Wainwright	Newport News, Va	Dare, Va.
33	Msc.	2	24	E. S. DuBose	Fernandina, Fla	Box 136.
34	Fsh.	1	27	Demetrios G. Virgines	Newport, R. I	67 Long Wharf.
35	Fsh.	2	10	Dennis D. Boyle	Grand Haven, Mich	St. James, Mich.
36	Fsh.	2	24	Chatham Oyster Co. (Ga.)	Savannah, Ga	401 West Bay Street.
37	Fsh.	8	18	Nils Persson	Philadelphia, Pa	Pleasantville, N. J.
38	Fsh.	1	10	Caernarvon Canning Co. (La.)	New Orleans, La	1720 Broadway Street.
39	Fsh.	20	120	Gorton-Pew Vessels Co. (Mass.)	Gloucester, Mass	Rowe Square.
40	Plt.	1	50	City of Los Angeles (Calif.)	Los Angeles, Calif	240 South Broadway.
41	Frt.	2	28	Charles E. Smith	Machias, Me	Cutler, Me.
42	Frt.	2	36	Booth Fisheries Co. (Del.)	Eastport, Me	Water Street.
43	Oys.	4	60	Charles K. Wedmore	New Haven, Conn	44 Sixth Street.
44	Fer.	1	60	W. G. Coates	Astoria, Oreg	Cathlamet, Wash.
45	Frt.	1	10	B. B. Ballance	Elizabeth City, N. C	Hatteras, N. C.
46	Oys.	2	14	F. H. Legere	Charleston, S. C	Moultrieville, S. C.
47	Oys.	3	14	R. B. Balderson	Reedville, Va	Lodge, Va.
48	Msc.	1	25	George A. Lane	New Haven, Conn	846 Quinnipiac Avenue.
49	Fsh.	5	25	Luka Kuljis	Gulfport, Miss	Biloxi, Miss.
50	Tow.	2	150	Victor Camors	New Orleans, La	1215 Napoleon Avenue.
51	Ten.	3	60	Lehigh Valley Railroad Co. (N. J.)	New York, N. Y	143 Liberty Street.
52	Fsh.	2	8	Alexander Gondreau	Grand Haven, Mich	Manistique, Mich.
53	Frt.	2	40	John R. Paschall	Savannah, Ga	Richmond, Va.
54	Tow.	1	19	W. A. Piner	Miami, Fla	Care Waldock-Dredging Co.
55	Fsh.	3	12	Lars Bilton	Milwaukee, Wis	Detroit Harbor, Wis.
56	Fsh.	2	15	William H. Jackway	Buffalo, N. Y	Westfield, N. Y.
57	Frt.	1	30	William L. Carver	Machias, Me	Jonesport, Me.
58	Msc.	1	8	Estate of Joshua H. Smalling	New York, N. Y	Babylon, N. Y.
59	Msc.	3	500	John Garrity	do	Corona, N. Y.
60	Frt.	3	50	E. L. Seeley	Norfolk, Va	R. F. D. 17, Box 88.
61	Fsh.	1	16	J. R. Henderson	Seattle, Wash	Clifton Hotel.
62	Fsh.	5	35	Henrik J. Henriksen	Ketchikan, Alaska	
63	Fsh.	4	18	Erick G. Mattson	New York	466 Forty-ninth Street.
64	Fsh.	2	75	Fidalgo Island Packing Co. (Me.)	Seattle, Wash	Anacortes, Wash.
65	Fsh.	1	40	Edward G. Faile	New York, N. Y	White Plains, N. Y.
66	Fsh.	4	125	Fidalgo Island Packing Co. (Me.)	Seattle, Wash	Anacortes, Wash.
67	Msc.	1	6	Ferdinand Chasson	Morgan City, La	
68	Frt.	9	35	Thompson Fish Co	Key West, Fla	1319 Duval Street.
69	Tow.	1	35	Central Towboat Co. (Ohio)	Cleveland, Ohio	303 Kirby Building.
70	Pas.	1	16	F. E. Booth Co. (Calif.)	San Francisco, Calif	110 Market Street.
71	Fsh.	2	80	Fidalgo Island Packing Co. (Me.)	Seattle, Wash	Anacortes, Wash.
72	Frt.	15	250	Harold Staniels Graham	San Juan, P. R	Santurce, P. R.
73	Frt.	28	1,000	Pacific Motorship Co. (Me.)	Tacoma, Wash	Arthur Rust Building.
74	Fer.	1	28	Texas Co. (Tex.)	Port Arthur, Tex	

[5] Formerly Mexican ga. s. Catarina.
[6] Formerly ga. s. Onaway.
[7] Formerly schooner Eleanor.
[8] Formerly ga. s. Surry Lumber Co. No. 1.

Line No.	Official No.	Signal letters	Rig	Name of vessel	Tonnage		Register dimensions			When built	Where built
					Gross	Net	Length	Breadth	Depth		
							Feet	*Feet*	*Feet*		
1	209595		Ga. s.	Chacon	58	39	72.0	17.0	7.5	1912	Seattle, Wash.
2	215992		Ga. s.	Chacon	52	35	55.8	16.4	7.6	1918	Tacoma, Wash.
3	220367		Ga. s.	Chadwick	34	22	61.4	16.9	5.0	1920	Elizabeth City, N. C.
4	219331	LVBH	Ol. s.	[1] Challamba ⊙	2,400	1,791	262.2	46.4	21.7	1918	Olympia, Wash.
5	141093		Ga. s.	[2] Challenge	14	10	49.0	14.0	3.8	1890	Portland, Oreg.
6	206420		Ga. s.	Challenge	10	7	37.1	8.5	2.6	1909	Bellingham, Wash.
7	211988		Ga. s.	Challenger	12	11	36.0	11.2	4.3	1914	Sturgeon Bay, Wis.
8	215061		Ol. s.	Challenger	9	8	29.5	9.2	3.5	1915	Oconto, Wis.
9	217003	LNDS	Ol. s.	CHALLENGER ✚⊙	7,590	5,764	410.0	56.0	29.0	1918	Alameda, Calif.
10	127135		Ga. s.	Chameleon	5	5	26.5	10.2	4.5	1896	Breman, Me.
11	5488		Ga. s.	Champion	44	40	64.5	23.0	4.5	1867	San Francisco, Calif.
12	204713		Ga. s.	Champion	20	11	50.0	15.0	3.6	1907	Bayou Chaland, La.
13	206282		Ga. s.	[3] Champion	14	11	46.4	11.0	4.2	1909	Boston, Mass.
14	214930		Ga. s.	Champion	12	10	48.4	12.7	3.6	1917	Cromanton, Fla.
15	223278		Ga. s.	Champion	19	8	53.7	14.9	4.0	1923	Biloxi, Miss.
16	212149		Ga. s.	Chancellor	20	14	38.2	12.6	5.6	1914	Seattle, Wash.
17	222295		Ga. s.	CHAP	8	6	30.0	6.9	2.8	1922	St. Louis, Mo.
18	110861		Ga. s.	[4] Charavi	14	10	62.9	13.5	4.8	1890	Greenport, N. Y.
19	211082		Ga. s.	Charles E.	10	7	33.2	9.5	4.9	1913	Palatka, Fla.
20	215622		Ol. s.	Charles I.	9	9	32.0	10.2	3.2	1915	Naubinway, Mich.
21	210427		Ga. s.	Charles K.	7	5	27.0	8.5	3.2	1909	Manitowoc, Wis.
22	223427		Ol. s.	Charles O.	28	11	53.7	14.3	5.4	1923	Mobile, Ala.
23	127651		Ga. s.	Charles W.	80	46	75.5	27.0	5.6	1902	San Francisco, Calif.
24	207356		Ga. s.	[5] Charles W.	37	25	54.2	15.4	6.5	1910	Dockton, Wash.
25	127494		Ga. s.	Charles Alfred	29	23	53.0	20.6	4.2	1900	Portland, Fla.
26	223668		Ga. s.	Charles Berry, sr.	48	22	67.0	21.1	5.7	1924	Dorchester, N. J.
27	216074	LIVD	Ol. s.	[6] Charles Brower ⊙	569	325	146.0	38.0	13.7	1918	Alameda, Calif.
28	202612		Ga. s.	Charles Buckingham	15	11	48.0	18.1	3.3	1905	Biloxi, Miss.
29	224803		Ga. s.	Charles Fauci	34	14	58.5	15.4	7.4	1925	Damariscotta, Me.
30	127470		Ga. s.	Charles Redding, jr.	14	9	47.4	15.2	3.8	1900	Biloxi, Miss.
31	219882		Ga. s.	[7] Charles Spencer	11	7	41.7	11.0	4.0	1920	Portland, Oreg.
32	209142		Ga. s.	Chas. Truelson	14	9	41.1	11.1	5.1	1911	Tiburon, Calif.
33	224192		Ga. s.	Charles Wright	7	5	38.7	10.5	3.2	1924	Grasonville, Md.
34	127495		Ga. s.	Charles B. Mason	12	7	39.8	14.0	3.7	1900	Hopkins, Va.
35	223547		Ol. s.	Chas. E. Gray	13	9	34.7	12.4	4.0	1924	St. Marys, Ga.
36	126356		Ga. s.	Charles H. Davis	6	6	30.0	13.0	3.0	1886	Patchogue, N. Y.
37	215203		Ga. s.	Charles L. Sterling	36	31	59.6	17.2	4.2	1917	Atlantic, N. C.
38	224450		Ol. s.	Charles M. Fauci II	23	16	49.6	13.3	5.5	1925	Winthrop, Mass.
39	224583		Ol. s.	Charles M. Fauci III	22	15	49.8	13.5	5.5	1925	do
40	127673		Ga. s.	Chas. S. Wallace	24	16	66.4	13.0	3.8	1902	Morehead City, N. C.
41	223526		Ga. s.	Chas. S. Wallace III	94	58	90.0	20.1	7.4	1923	do
42	127501		Ga. s.	Charles W. Lynde	66	57	84.0	20.6	5.4	1901	Patchogue, N. Y.
43	222368		Ga. s.	[8] Charlesbank	11	7	39.2	10.8	4.0	1917	Boston, Mass.
44	223022		Ga. s.	[9] Charlesbank II	14	9	49.8	13.0	3.8	1918	Brooklyn, N. Y.
45	220708		Ga. s.	Charley Ford	8	7	30.1	9.3	3.5	1920	Georgetown, S. C.
46	211741		Ga. s.	Charlie	29	17	63.4	16.9	4.2	1913	Lenoxville, N. C.
47	125588		Ga. s.	Charlie Ross	17	10	44.2	13.4	4.9	1877	Pembroke, Me.
48	220856	MCBF	Ol. s.	CHARLIE WATSON ✚◬	1,769	998	250.0	37.0	19.7	1920	Oakland, Calif.
49	224259		Ol. s.	Charlie White	258	208	100.0	28.0	8.9	1924	Kingston, N. Y.
50	127071		Ga. s.	Charlietta	17	12	55.2	11.0	5.7	1895	Nyack, N. Y.
51	23044		Ga. s.	[10] Charlott	49	33	60.4	19.2	6.9	1867	Jamesport, N. Y.
52	127117		Ga. s.	Charlotte	7	6	28.0	11.0	2.8	1896	Lemon Bay, Fla.
53	127701		Ga. s.	Charlotte	6	6	44.6	11.9	2.8	1902	Tilghman, Md.
54	207014		Ga. s.	Charlotte	9	6	30.0	9.9	3.7	1910	Seattle, Wash.
55	209500		Ga. s.	Charlotte	7	5	38.0	8.2	3.7	1911	Vallejo, Calif.
56	214707		Ga. s.	Charlotte	23	16	54.0	15.7	5.1	1917	Crittenden, Va.
57	220876		Ga. s.	Charlotte	53	36	59.1	21.0	6.9	1920	Salisbury, Md.
58	214806		Ga. s.	Charlotte B.	71	40	74.7	18.0	7.8	1917	Seattle, Wash.
59	218506		Ga. s.	Charlotte B.	27	15	48.0	13.1	5.9	1919	Dockton, Wash.
60	223726		Ga. s.	Charlotte C.	13	10	34.5	10.0	4.7	1921	Sturgeon Bay, Wis.
61	222599		Ga. s.	Charlotte G.	19	13	37.1	16.0	5.4	1922	Brevort, Mich.
62	201248		Ga. s.	[11] Charm	7	6	31.8	11.8	3.3	1904	Atlantic City, N. J.
63	211489		Ga. s.	Charm	42	36	75.0	11.6	4.6	1913	Prosper, Oreg.
64	127496		Ga. s.	Charmer	20	13	55.0	16.2	4.2	1901	Straits, N. C.
65	127324		Ga. s.	Chase	40	31	65.0	16.0	4.2	1898	Tampa, Fla.
66	224601		Ga. s.	Chase	11	7	38.8	11.0	3.6	1921	Seldovia, Alaska
67	220612		Ga. s.	Chase No. 2	23	15	61.0	12.3	3.0	1920	Long Bottom, Ohio
68	218090		Ol. s.	Chaser	48	22	59.4	18.7	6.9	1919	Stapleton, N. Y.
69	214803		Ga. s.	Chatham	28	24	54.2	14.0	6.3	1917	Seattle, Wash.
70	220723		Ol. s.	Chatham	27	13	51.4	10.4	4.3	1908	Pittsburgh, Pa.
71	126947		Ga. s.	Chauncey Roy	10	8	44.0	10.0	2.6	1893	Beaufort, N. C.
72	204304		Ga. s.	Check	9	8	31.5	9.6	2.6	1907	Seattle, Wash.
73	224110		Ga. s.	Cheerio	12	10	36.3	10.6	4.5	1924	Forked River, N. J.
74	201850		Ol. s.	Chelsea	98	87	112.0	23.0	5.4	1905	Pocomoke City, Md.

[1] Formerly British ga. s. Challamba.
[2] Formerly st. s. La Camas.
[3] Formerly ga. s. H.M. Champion.
[4] Formerly ga. s. Rialto.
[5] Formerly ga. s. Anne J. Larsen.
[6] Formerly ga. s. Carolyn Frances.

Line No.	Service	Crew	Horsepower	Name of owner	Home port	Address of owner
1	Fsh.	5	125	Fidalgo Island Packing Co. (Me.)	Seattle, Wash	Anacortes, Wash.
2	Fsh.	3	125	Alaska Pacific Fisheries (Oreg.)	Ketchikan, Alaska	
3	Frt.	4	40	Thomas B. Hayman	Elizabeth City, N. C.	
4	Frt.	25	1,000	Pacific Motorship Co. (Me.)	Seattle, Wash	L. C. Smith Building.
5	Fsh.	2	50	Robinson Fisheries Co. (Wash.)	do	Anacortes, Wash.
6	Frt.	1	12	Sig Arntzen	Nome, Alaska	
7	Pas.	2	28	United Fuel & Supply Co. (Mich.)	Detroit, Mich	200 Free Press Building.
8	Fsh.	1	15	Joseph Melotte	Milwaukee, Wis	Green Bay, Wis.
9	Frt.	37	3,000	Sun Shipbuilding & Dry Dock Co. (Pa.)	Philadelphia, Pa	Finance Building.
10	Fsh.	1	30	John H. Palmer	Bath, Me	
11	Frt.	1	40	Alaska Codfish Co. (Calif.)	San Francisco, Calif	15 Steuart Street.
12	Fsh.	2	50	C. Patterson	New Orleans, La	517 Celeste Street.
13	Msc.	1	30	William J. Champion	Newport, R. I	27 West Pelham Street.
14	Frt.	3	21	Ernest T. Sulzer	New York, N. Y	2246 Kimball Street (B.).
15	Oys.	3	30	Peter Cvitanovich	New Orleans, La	137 South Murat Street.
16	Fsh.	8	20	Arne M. Jangard	Tacoma, Wash	5408 South J Street.
17	Pas.	1	40	J. M. Daugherty	St. Louis, Mo	3001 La Salle Street.
18	Pas.	2	65	Alexander Simpson	New York, N. Y	Foot West One hundred and fifty-first Street.
19	Tow.	2	24	Murnan Shipbuilding Corporation (Del.)	Mobile, Ala	Foot Texas Street.
20	Fsh.	1	14	George Frazier	Grand Haven, Mich	Naubinway, Mich.
21	Fsh.	3	18	Bernard Budney	Milwaukee, Wis	826 Gorden Street.
22	Tow.	3	75	Lula Bertha Oswell	Mobile, Ala	56 St. Michael Street.
23	Frt.	2	60	Martin Schmidt	San Francisco, Calif	1312 Fairfax Avenue.
24	Fsh.	3	55	Karl I. Sifferman	Seattle, Wash	2129 North Fifty-first Street.
25	Frt.	1	14	J. R. Parish	Pensacola, Fla	Valparaiso, Fla.
26	Oys.	8	50	William O. Berry	Philadelphia, Pa	Port Norris, N. J.
27	Whl.	20	300	H. Liebes & Co. (Calif.)	San Francisco, Calif	Post and Grant Avenue.
28	Fsh.	5	35	Daniel Campbell	New Orleans, La	843 St. Charles Street.
29	Fsh.	7	60	Charles Fauci	Boston, Mass	Administration Building.
30	Fsh.	6	16	E. E. Elmer	Gulfport, Miss	Biloxi, Miss.
31	Tow.	1	40	Crown Willamette Paper Co	Portland, Oreg	Oregon City, Oreg.
32	Fsh.	1	30	John J. Connell	San Francisco, Calif	3858 Twenty-fifth Street.
33	Msc.	1	12	George F. Curlett	Baltimore, Md	610 East Pratt Street.
34	Frt.	1	28	John K. Colona	Cape Charles, Va	Chincoteague, Va.
35	Tow.	3	45	Gray Towing Co. (Ga.)	Brunswick, Ga	
36	Msc.	1	12	Everett Bartman	New York, N. Y	East Hampton, N. Y.
37	Frt.	1	36	T. H. Lindsey	Wilmington, N. C	Southport, N. C.
38	Fsh.	3	45	Vincenzo Bono	Boston, Mass	44 Fleet Street.
39	Fsh.	5	45	Joseph Ciampa	do	Everett, Mass.
40	Fsh.	2	20	H. R. Breggars	Tampa, Fla	Punta Gorda, Fla.
41	Fsh.	1	100	Wallace Fisheries Co. (N. C.)	Beaufort, N. C	Moorehead City, N. C.
42	Frt.	2	50	George Jones	New York, N. Y	Patchogue, N. Y.
43	Pas.	1	40	James E. Chadwick	Vineyard Haven, Mass.	Edgartown, Mass.
44	Pas.	2	40	Fred W. Esterhill	Boston, Mass	106 Buttonwood Street.
45	Tow.	1	16	D. R. Nesmith	Georgetown, S. C	
46	Frt.	3	30	Samuel A. Gulids	Charleston, S. C	Mount Pleasant, S. C.
47	Frt.	2	20	Harold L. Gardner	Eastport, Me	Edmunds, Me.
48	Tnk.	27	1,100	Standard Oil Co. (Calif.)	San Francisco, Calif	225 Bush Street.
49	Frt.	4	300	Standard Oil Co. (N. J.)	New York, N. Y	26 Broadway.
50	Pas.	3	80	P. W. Devendorf	Cape Vincent, N. Y	Watertown, N. Y.
51	Fsh.	5	60	Wesley Robinson	Fernandina, Fla	St. Marys, Ga.
52	Frt.	2	50	John B. Beach	Key West, Fla	West Palm Beach, Fla.
53	Frt.	2	8	James R. Simms	Annapolis, Md	Rock Point, Md.
54	Tow.	1	75	W. A. McGee	Seattle, Wash	931 West Sixty-third Street.
55	Frt.	1	40	Samson Tractor Co. (Calif.)	San Francisco, Calif	Stockton, Calif.
56	Frt.	1	32	W. B. Carney	Norfolk, Va	Churchland, Va.
57	Wat.	2	42	Virginia Ebrman	Baltimore, Md	900 East North Avenue.
58	Fsh.	5	110	Libby, McNeill & Libby (Me.)	San Francisco, Calif	Merchants Exchange Building.
59	Fsh.	2	30	L. W. Riehm	Tacoma, Wash	Dockton, Wash.
60	Pas.	2	18	Carl A. Christiansen	Milwaukee, Wis	Detroit Harbor, Wis.
61	Frt.	1	15	Edward S. Quay	Marquette, Mich	St. Ignace, Mich.
62	Frt.	1	15	Frank Conover	Philadelphia, Pa	Atlantic City, N. J.
63	Pas.	2	100	Myrtle Point Transportation Co. (Oreg.)	Marshfield, Oreg	Bandon, Oreg.
64	Frt.	1	30	C. D. Tolson	New Bern, N. C	Swansboro, N. C.
65	Frt.	4	30	T. C. Crosland	Tampa, Fla	Punta Gorda, Fla.
66	Pas.	1	22	Charles Emswiler	Seward, Alaska	
67	Tow.	1	25	William Smecks	Cincinnati, Ohio	Longbottom, Ohio.
68	Wrk.	2	75	Merritt-Chapman & Scott Corporation (Del.)	New York, N. Y	17 Battery Place.
69	Fsh.	7	50	Alaska Herring & Sardine Co. (Wash.)	Ketchikan, Alaska	Port Walter, Alaska.
70	Frt.	1	23	Alfred A. Franklin	Pittsburgh, Pa	5318 Gertrude Street.
71	Msc.	1	13	Tar River Boat Club	Washington, N. C	Greenville, N. C.
72	Pas.	1	20	M. M. Smith	Seattle, Wash	Times composing room.
73	Pas.	1	38	La Rue Clayton	Philadelphia, Pa	Lakewood, N. J
74	Frt.	7	100	Norfolk, Baltimore & Carolina Line (Va.)	Norfolk, Va	

[7] Formerly ga. s. Alex.
[8] Formerly U. S. Navy ga. s. 2866.
[9] Formerly U. S. Navy ga. s. 5044.
[10] Formerly sloop Sirocco.
[11] Formerly sloop Bessicus.

Line No.	Official No.	Signal letters	Rig	Name of vessel	Tonnage		Register dimensions			When built	Where built
					Gross	Net	Length	Breadth	Depth		
							Feet	*Feet*	*Feet*		
1	224464		Ol. s.	Chelsea	65	51	68.0	17.1	8.2	1925	Seattle, Wash.
2	208012		Ol. s.	Chema	13	8	45.5	11.0	4.3	1910	do.
3	214636		Ga. s.	Cherie	23	14	50.9	14.6	4.6	1909	Orange, Tex.
4	127481		Ga. s.	Cherokee	14	13	39.5	13.0	5.0	1900	Quincy Point, Mass.
5	127720		Ga. s.	Cherokee	13	11	64.2	11.0	2.2	1902	Miami, Fla.
6	207498		Ga. s.	Cherokee	13	11	44.0	14.3	4.3	1910	Rockaway Beach, N. Y.
7	218318		Ga. s.	Cherokee	13	10	42.6	11.3	2.9	1919	Smyrna, N. C.
8	221547		Ga. s.	Cherokee	11	8	30.2	13.6	3.0	1921	Galveston, Tex.
9	223063		Ga.w.	Cherokee	14	14	62.5	11.8	2.5	1919	Knoxville, Tenn.
10	211944		Ga. s.	Cherry Grove	5	5	28.0	7.8	2.8	1908	West Sayville, N. Y.
11	5318		Ga. s.	Chesapeake	48	46	70.0	21.6	5.6	1857	Somerset County, Md.
12	204909		Ga. s.	Chesapeake	14	10	45.8	14.4	3.4	1906	Havre de Grace, Md.
13	224162		Ga. s.	Chesapeake	37	21	60.4	16.4	6.3	1924	San Diego, Calif.
14	127668		Ga. s.	[1] Chester	53	31	61.9	19.3	5.8	1902	Cambridge, Md.
15	210364		Ga.w.	Chester	9	9	46.3	9.4	2.6	1912	Tyrone, Ky.
16	207547		Ga. s.	Chester A.	17	7	43.7	15.4	5.6	1910	Eastport, Me.
17	201845		Ga. s.	Chester A. Kennedy	19	13	41.4	14.6	7.6	1905	Portland, Me.
18	222811		Ga. s.	Chester T. Marshall	32	16	60.8	15.2	7.0	1923	East Boothbay, Me.
19	126165		Ga. s.	Chetowaik	8	7	32.0	13.0	3.3	1883	Bayport, N. Y.
20	223702		Ga.w.	[2] Chevrolet	15	10	46.6	10.4	5.5	1914	Portsmouth, Va.
21	219040		Ga.w.	CHEYENNE	35	35	63.5	18.3	3.8	1914	Grafton, Ill.
22	202477		Ga.w.	Chicago	10	5	52.0	10.8	2.5	1905	Grand Isle, La.
23	215307		Ga. s.	Chicago	14	9	50.1	11.9	4.3	1917	Manitowoc, Wis.
24	210353		Ga. s.	Chicago Harbor No. 1	8	6	39.0	9.0	4.0	1912	Chicago, Ill.
25	210669		Ga. s.	Chicago Harbor No. 11	12	8	35.6	10.5	5.8	1912	do.
26	213387		Ga. s.	Chichagoff	44	30	57.3	14.5	8.0	1915	Seattle, Wash.
27	223568		Ga. s.	Chickaloon	44	30	59.4	15.3	6.4	1924	Tacoma, Wash.
28	213069		Ol. s.	Chickamauga	51	20	59.5	17.6	8.6	1915	Seattle, Wash.
29	203023		Ga. s.	Chickaree	14	9	74.0	12.0	2.4	1906	Tacoma, Wash.
30	223942		Ga. s.	Chickawa	14	10	38.4	10.3	3.4	1924	do.
31	210031		Ga. s.	Chickawana	31	21	55.4	12.9	5.1	1912	do.
32	205687		Ga.w.	Chicot	14	10	40.1	12.0	3.0	1908	Patterson, La.
33	217649		Ga. s.	Chicota	17	13	46.3	11.2	5.2	1906	Poughkeepsie, N. Y.
34	126749		Ga. s.	Chief	9	9	32.0	16.0	4.4	1891	Wilmington, Del.
35	127380		Ga. s.	Chief	15	14	48.6	13.6	2.6	1899	Seymour's Point, Fla.
36	127748		Ga. s.	Chief	14	10	49.5	11.5	3.6	1903	Astoria, Oreg.
37	204896		Ol. s.	Chief	16	11	55.5	13.0	3.2	1907	Bellingham, Wash.
38	205526		Ga. s.	Chief	14	5	45.6	10.2	8.4	1908	Orange, Tex.
39	221570		Ga. s.	Chief	19	13	52.4	11.3	5.7	1911	Bayonne, N. J.
40	224802		Ga. s.	Chief	16	13	43.2	12.0	4.5	1925	Amburg, Va.
41	221098		Ga. s.	Chief III	10	7	38.8	12.4	2.9	1920	New Orleans, La.
42	224494		Ga. s.	Chief Seattle	12	8	37.8	10.2	5.5	1925	Seattle, Wash.
43	207316		Ga. s.	Chignik	12	8	48.0	12.2	3.0	1910	Astoria, Oreg.
44	127742		Ga. s.	Chilkoot	14	10	51.0	11.4	4.3	1903	do.
45	208481		Ga. s.	Chilkoot	41	28	60.6	15.8	5.8	1911	do.
46	216010		Ga. s.	Chimera	11	9	35.3	10.5	5.0	1918	Seattle, Wash.
47	214801		Ga. s.	[3] Chinook	41	32	56.0	15.0	7.0	1917	Tacoma, Wash.
48	215510		Ga. s.	Chinook	20	13	41.0	13.2	4.8	1917	Cordova, Alaska
49	223826		Ga. s.	Chinook	13	10	44.5	13.0	4.0	1924	La Pointe, Wis.
50	211027		Ga. s.	Chipper	38	26	58.4	13.0	5.9	1913	New York, N. Y.
51	126649		Ga. s.	Chiquita	17	11	44.2	13.7	7.4	1888	Boston, Mass.
52	223516		Ga. s.	Chiquita	7	6	29.2	9.4	3.2		
53	215093		Ga. s.	Chispa	32	30	57.1	19.0	4.6	1879	San Francisco, Calif.
54	204344		Ga. s.	Chloe	21	14	60.5	15.3	4.4	1907	Jacksonville, Fla.
55	34323		Ga. s.	Chlopeck No. 3	45	24	72.0	18.0	5.6	1899	Ballard, Wash.
56	216707	LMJG	Ol s.	CHOCTAW	350	269	145.0	23.3	12.0	1918	Jacksonville, Fla.
57	212891		Ga. s.	Chomly	53	36	66.5	18.5	7.8	1915	Dockton, Wash.
58	224185		Ga. s.	Chowan	18	11	54.3	13.8	3.5	1924	Glass, Va.
59	126208		Ga. s.	Christeen	11	10	38.4	15.1	3.9	1883	Glenwood, N. Y.
60	4943		Ga. s.	Christian D. Emson	56	53	67.3	22.6	5.8	1866	Keyport, N. J.
61	125353		Ga. s.	Christiana	32	31	64.9	13.9	5.1	1874	Chicago, Ill.
62	125777		Ga. s	Christiana	5	5	20.0	11.4	2.5	1874	Staten Island, N. Y.
63	221822		Ga. s.	Christiana	7	6	32.2	10.5	3.6	1917	Lavallette, N. J.
64	212419		Ol. s.	Christie R	12	8	36.9	10.6	5.1	1914	Seattle, Wash.
65	127686		Ga. s.	Christie A. Cox	35	16	56.1	17.5	7.0	1902	East Boothbay, Me.
66	223794		Ga. s.	Christine II	8	5	31.8	9.6	4.3	1924	Tacoma, Wash.
67	126524		Ga. s.	[4] Christopher	13	9	43.4	11.2	4.5	1888	Brewer, Me.
68	219699		Ga. s.	Chuckle	44	20	58.0	16.0	3.7	1920	Vicksburg, Miss.
69	212012		Ga. s.	[5] Chukotsk	130	89	92.8	20.6	10.1	1914	Seattle, Wash.
70	214287		Ga. s.	Chum	9	6	32.3	10.6	3.9	1916	San Diego, Calif.
71	215511		Ga. s.	Chum	20	13	41.0	13.2	4.8	1917	Cordova, Alaska
72	224438		Ga. s.	Chum	9	6	31.9	9.7	5.2	1925	Tacoma, Wash.
73	220416		Ga. s.	Chummer II	11	7	37.4	11.2	4.1	1920	Bayonne, N. J.

[1] Formerly schooner Cambridge.
[2] Formerly U. S. Navy ga. s. 1299.
[3] Formerly ga. s. Skoda.

Line No.	Service	Crew	Horsepower	Name of owner	Home port	Address of owner
1	Fsh.	13	100	George Ehler	Seattle, Wash	2224 Second Avenue.
2	Tow.	1	65	Joseph Reardan	do	462 Boston Street.
3	Msc.	2	40	Walter R. V. Lewis	Morgan City, La	Jeanerette, La.
4	Pas.	1	40	John Applegate	Philadelphia, Pa	Anglesea, N. J.
5	Pas.	3	50	Hollywood Boat & Transportation Co. (Fla.).	Miami, Fla	Hollywood, Fla.
6	Frt.	1	45	Bay Ridge Operating Co. (N. Y.)	New York, N. Y	34 Whitehall Street.
7	Frt.	1	8	J. B. Davis	Beaufort, N. C	Smyrna, N. C.
8	Frt.	1	30	J. L. Nounes	Galveston, Tex	1420 Twenty-third Street.
9	Tow.	2	25	W. W. Holder	Chattanooga, Tenn	Lenoir City, Tenn.
10	Msc.	1	12	Tracy E. Noe	New York, N. Y	Babylon, N. Y.
11	Frt.	3	45	J. C. Ashley	Baltimore, Md	Rock Hall, Md.
12	Fer.	1	32	Azariah Robinson	New York, N. Y	Bay Shore, N. Y.
13	Fsh.	4	60	Charles A. Landers	San Diego, Calif	Box 604.
14	Frt.	3	58	Charles W. Kebler, jr	Baltimore, Md	Chestertown, Md.
15	Pas.	2	20	A. J. Nawlin	Louisville, Ky	Red House, Ky.
16	Frt.	4	24	Brown-Willard Packing Co	Portland, Me	South Portland, Me.
17	Frt.	2	24	Willard Daggett Co	do	Central Wharf.
18	Frt.	2	45	Consolidated Lobster Co	Boston, Mass	280 Northern Avenue.
19	Frt.	1	20	George C. Ackerly	New York, N. Y	Patchogue, N. Y.
20	Frt.	2	170	Nicholas N. Petterson	do	29 Broadway.
21	Fer.	2	45	Frank Smith	Pembina, N. Dak	Forest City, S. Dak.
22	Frt.	2	24	John Ludwig	New Orleans, La	Grand Isle, La.
23	Pas.	2	20	Fred Weimer	Chicago, Ill	2733 Ainslie Street.
24	Fsh.	2	50	George McClusky	do	627 West Forty-third Street
25	Pas.	2	50	Board of Public Works	do	City Hall.
26	Pas.	2	125	Chichagoff Development Co. (Wash.)	Juneau, Alaska	
27	Tow.	2	115	Bernard Lien	Seattle, Wash	Stanwood, Wash.
28	Tow.	6	240	Pacific Tow Boat Co. (Wash.)	do	Pier 1.
29	Pas.	2	50	Earl F. Grahn	do	Brownsville, Wash.
30	Pas.	1	48	M. P. Riggs	Tacoma, Wash	1112 South Tacoma Avenue.
31	Pas.	3	30	Hales Pass & Wollachet Navigation Co. (Wash.).	do	Cromwell, Wash.
32	Tow.	2	25	F. B. Williams Cypress Co. (La.)	Morgan City, La	Patterson, La.
33	Tow.	2	25	George C. Bounds	Crisfield, Md	Hebron, Md.
34	Pas.	1	27	Edward Rae	New York, N. Y	North Beach, N. Y.
35	Msc.	2	15	S. S. Goffin	Jacksonville, Fla	1426 Laura Street.
36	Frt.	1	30	Thomas Nelson	Astoria, Oreg	Hammond, Oreg.
37	Tow.	2	80	Ketchikan Spruce Mills (Alaska)	Ketchikan, Alaska	
38	Tow.	3	40	Lutcher & Moore Lumber Co. (Tex.)	Port Arthur, Tex	Orange, Tex.
39	Ptl.	2	150	State Conservation Commission	New York, N. Y	Times Building.
40	Frt.	2	24	R. A. Davis	Newport News, Va	Urbanna, Va.
41	Pas.	3	24	William Schule	New Orleans, La	828 Lesseps Street.
42	Fsh.	2	16	B. H. Jensen	Seattle, Wash	1200 Westlake Avenue N.
43	Fsh.	1	50	Columbia River Packers Association (Oreg.)	Astoria, Oreg	
44	Fsh.	1	50	George T. Myers	Juneau, Alaska	Chatham, Alaska.
45	Fsh.	5	75	Alaska Pacific Fisheries (Oreg.)	do	
46	Fsh.	3	40	O. B. Kalvick	Seattle, Wash	7512 Thirty-third Avenue NW.
47	Fsh.	7	50	Anton Mardesich	do	Bellingham, Wash.
48	Fsh.	1	20	Carlisle Packing Co. (Wash.)	Cordova, Alaska	
49	Pas.	2	36	Leonard Seeberger	Duluth, Minn	La Pointe, Wis.
50	Frt.	2	65	William Byers	New York, N. Y	1 Broadway.
51	Msc.	1	35	G. W. Du Bois	do	Tottenville, N. Y.
52	Fsh.	1	16	Joseph Elwell	Philadelphia, Pa	Somers Point, N. J.
53	Frt.	2	20	Matt J. Walsh	Los Angeles, Calif	San Pedro, Calif.
54	Fsh.	3	50	A. R. Moore	Charleston, S. C	74 Society Street.
55	Msc.	1	40	Charles Sinclair	Juneau, Alaska	
56	Tnk.	5	300	Gulf Refining Co. (Tex.)	Port Arthur, Tex	
57	Fsh.	4	120	Alaska Pacific Fisheries (Oreg.)	Ketchikan, Alaska	
58	Frt.	2	38	H. K. Billups	Newport News, Va	Motorun, Va.
59	Msc.	1	20	Mary Cullen Bond	New York, N. Y	Southold, N. Y.
60	Frt.	3	45	Fred B. Hoyer	do	West New Brighton, N. Y.
61	Frt.	4	40	H. W. Jeffers	Milwaukee, Wis	Sturgeon Bay, Wis.
62	Frt.	1	18	F. C. Altrock	Norfolk, Va	Willoughby Beach, Va.
63	Fsh.	6	20	Otto M. Peterson	Philadelphia, Pa	Chadwick, N. J.
64	Tow	1	45	Cary Davis Tug & Barge Co. (Wash.)	Seattle, Wash	Pier A.
65	Fsh.	8	48	Mary E. Brown	Gloucester, Mass	77 Friend Street.
66	Fsh.	1	12	C. Pederson	Tacoma, Wash	624 East Wright Avenue.
67	Frt.	2	30	G. F. Mansfield	Machias, Me	Jonesport, Me.
68	Tow.	2	80	Vicksburg Cooperage Co. (Miss.)	Baton Rouge, Miss	Vicksburg, Miss.
69	Frt.	9	140	Olaf Swenson	Seattle, Wash	1210 Western Avenue.
70	Fsh.	1	20	Nick Marinkovich	Los Angeles, Calif	San Pedro, Calif.
71	Fsh.	2	20	G. H. Gunderson	Seattle, Wash	Poulsbo, Wash.
72	Fsh.	3	16	Peder Sath	Ketchikan, Alaska	
73	Msc.	1	30	Fred A. Crane	New York, N. Y	Bayonne, N. J.

[4] Formerly ga. s. C. P. Connors.

[5] Formerly ga. s. Tyee.

Line No.	Official No.	Signal letters	Rig	Name of vessel	Tonnage		Register dimensions			When built	Where built
					Gross	Net	Length	Breadth	Depth		
							Feet	*Feet*	*Feet*		
1	219433		Ga. s.	Chummy	14	9	41.0	9.0	3.0	1920	Ketckikan, Alaska
2	221708		Ga. s.	[1] Cico	79	33	104.8	14.8	8.0	1918	Kingston, N. Y.
3	207524		Ga. s.	Cinara	26	18	53.7	14.7	4.5	1910	Anacortes, Wash.
4	127745		Ga. s.	Cinchona	10	7	34.7	11.6	5.7	1903	Bristol, Me.
5	224137		Ga. s.	Cincinnati	8	6	32.5	10.8	2.8	1924	Houma, La.
6	77299		Ga. s.	[2] Cinco	15	14	48.0	16.2	4.1	1898	Toms River, N. J.
7	223458		Ga. s.	Cincy	8	7	33.2	7.9	2.4	1920	Seattle, Wash.
8	222675		Ga. w.	Cinema	26	14	64.4	16.0	2.3	1922	Chauvin, La.
9	204947		Ga. w.	Circle A	13	13	55.0	10.0	2.0	1908	Madison, Ind.
10	218343		Ga. w.	City Ferry	13	13	59.8	17.9	1.6	1919	Clarksville, Tenn.
11	209678		Ga. s.	City of Blaine	39	26	55.9	13.3	6.4	1912	Blaine, Wash.
12	222569		Ga. s.	City of Brockton	17	11	39.4	18.4	2.8	1922	Brockton, Mont.
13	212721		Ga. s.	[3] City of Chicago	14	10	49.8	12.0	2.6	1914	Huron, Ohio.
14	223437		Ga. s.	City of Crisfield	31	21	59.4	16.6	5.2	1923	Deltaville, Va.
15	222875		Ga. s.	City of Edmonds	49	38	56.9	20.5	6.8	1923	Clinton, Wash.
16	126976		Ga. s.	City of Everett	8	8	31.1	11.1	5.8	1893	Waldoboro, Me.
17	222367		Ga. s.	City of Henderson	10	8	39.8	8.8	3.2	1922	Henderson, Ky.
18	126259		Ga. s.	City of Key West	13	9	41.3	14.3	3.5	1884	Key West, Fla.
19	222819		Ol. s.	[4] City of Kingston	66	45	59.6	22.4	8.5	1923	Dockton, Wash.
20	218410		Ga. s.	City of Los Angeles Fire Boat No. 1.	39	26	59.3	17.7	7.5	1919	Los Angeles, Calif.
21	127493		Ol. s.	City of Naples	20	14	49.3	12.8	4.7	1900	Marco, Fla.
22	224031		Ga. s.	City of Natchez	9	6	44.8	8.7	2.6	1920	Naples, La.
23	126991		Ga. s.	City of New Orleans	12	8	42.4	12.7	3.7	1893	Biloxi, Miss.
24	209614		Ga. s.	City of Ocala	20	17	44.9	12.7	3.5	1912	Silver Springs, Fla.
25	216684		Ga. w.	City of Odd	15	15	49.0	9.0	2.7	1918	Frankfort, Ky.
26	218929		Ga. s.	City of Palermo	10	7	41.9	13.5	3.1	1913	Cut Off, La.
27	215019		Ga. s.	City of Poplar	18	12	49.6	19.6	2.8	1917	Poplar, Mont.
28	205437		Ol. s.	City of Port Orchard	48	45	62.7	16.1	3.2	1908	Port Orchard, Wash.
29	214654		Ol. s.	City of Ridgefield	59	56	65.0	15.3	4.6	1916	Ridgefield, Wash.
30	126218		Ga. s.	City of Rome	8	8	41.3	13.6	3.4	1884	New Orleans, La.
31	209390		Ga. s.	City of Saltillo	8	6	53.4	7.6	2.7	1911	Clifton, Tenn.
32	222113		Ga. w.	City of Springfield	41	35	64.7	16.4	3.0	1922	Springfield, S. Dak.
33	223660		Ol. s.	City of Steilacoom	134	87	91.2	26.6	9.8	1924	Gig Harbor, Wash.
34	211077		Ga. s.	Clahowya	9	6	30.3	9.6	5.4	1913	Coupeville, Wash.
35	203674		Ga. s.	Claire	21	11	54.2	14.0	3.6	1906	Marco, Fla.
36	220748		Ga. s.	Claire	38	19	60.8	15.7	7.0	1914	Kearney, N. J.
37	216884		Ga. s.	Claire II	9	8	36.7	9.0	3.7	1912	Wilkes-Barre, Pa.
38	127722		Ga. s.	Clam	14	10	49.4	11.5	3.6	1902	Astoria, Oreg.
39	203913		Ga. s.	Clam	12	8	35.0	10.5	4.5	1907	Tacoma, Wash.
40	200784		Ga. s.	Clara	8	6	32.2	9.4	3.3	1904	Astoria, Oreg.
41	204785		Ga. s.	Clara	19	13	50.0	15.8	5.1	1907	Atlantic City, N. J.
42	206384		Ga. s.	Clara	9	6	32.8	9.8	4.4	1909	Tacoma, Wash.
43	207055		Ga. s.	Clara	10	9	30.0	9.1	3.5	1908	Traverse City, Mich.
44	209883		Ga. s.	Clara	19	13	46.0	12.3	5.5	1912	Anacortes, Wash.
45	212205		Ga. s.	Clara	26	21	41.9	12.3	5.8	1914	Tracyton, Wash.
46	212468		Ga. s.	Clara	6	6	23.0	7.6	3.3	1911	Manitowoc, Wis.
47	216248		Ga. s.	Clara	12	10	35.2	10.6	4.7	1918	Seattle, Wash.
48	220135		Ga. s.	Clara	8	5	35.1	9.2	3.9	1912	Irvington, N. J.
49	221216		Ga. s.	Clara	17	11	40.0	15.0	3.8	1921	Falmouth, Me.
50	205525		Ga. s.	Clara B	9	8	34.0	11.1	4.1	1907	Ocean City, N. J.
51	209011		Ga. s.	Clara B	13	9	41.0	11.0	6.0	1910	Stockholm, Wis.
52	224140		Ga. s.	Clara C	18	12	39.7	10.8	4.5	1921	Sturgeon Bay, Wis.
53	213548		Ga. s.	Clara D	6	5	29.9	10.3	2.9	1909	Woodmere, N. Y.
54	220500		Ga. s.	Clara D	11	9	37.0	10.6	4.0	1920	Sumas, Wash.
55	127250		Ga. s.	Clara J	12	7	44.4	17.5	3.5	1898	Hungars Creek, Va.
56	201537		Ga. s.	Clara J	7	5	29.4	12.0	3.3	1898	Ballard, Wash.
57	215707		Ga. s.	Clara K	9	7	34.8	9.0	4.7	1917	Seattle, Wash.
58	200461		Ga. s.	Clara L	23	15	60.3	18.5	3.9	1903	Biloxi, Miss.
59	125884		Ga. s.	Clara S	11	7	39.3	14.0	3.4	1880	Brooklyn, N. Y.
60	206410		Ga. s.	Clara S	30	29	43.0	13.2	6.4	1909	Manitowoc, Wis.
61	206512		Ga. s.	Clara S	12	11	41.2	10.2	3.4	1907	do
62	213712		Ga. s.	Clara S	26	6	28.8	9.2	3.9	1915	West De Pere, Wis.
63	205087		Ga. s.	Clara T	20	17	37.5	14.6	6.0	1908	Newport, R. I.
64	220474		Ga.w.	Clara No. III	36	17	51.0	12.0	3.0	1920	Beardstown, Ill.
65	213152		Ga.w.	Clara No. 2	17	12	34.4	10.0	3.0	1914	do
66	223509		Ga.w.	Clara Allen	17	17	58.0	17.7	2.0	1923	Clarksville, Tenn.
67	212035		Ga. s.	Clara Blanche	15	10	37.0	10.6	5.6	1914	Bellingham, Wash.
68	126395		Ga. s.	Clara Combs	14	13	40.0	13.0	4.0	1886	Cobbs Island, Va.
69	127024		Ga. s.	Clara Cummin	8	5	34.5	13.6	3.3	1894	Great River, N. Y.
70	126111		Ol. s.	Clara May	24	17	61.0	13.0	4.0	1883	Lake Charles, La.
71	125050		Ga. s.	Clara A. Palmer	15	14	41.5	15.3	4.2	1872	Glenwood, N. Y.
72	126925		Ga. s.	Clara E. Shores	12	7	53.5	14.2	3.6	1892	Oriole, Md.
73	127466		Ga. s.	Clara E. Walker	11	8	45.0	15.0	3.8	1900	do

[1] Formerly U. S. Navy subchaser 425.

[3] Formerly ga. s. John E. Mehrer II.

Line No.	Service	Crew	Horsepower	Name of owner	Home port	Address of owner
1	Fsh.	2	20	North Pacific Trading & Packing Co. (Calif.)	Juneau, Alaska	Klawock, Alaska.
2	Frt.	6	150	Consumers Ice Co	Crisfield, Md	Dock Street.
3	Fsh.	2	80	Fidalgo Island Packing Co. (Me.)	Seattle, Wash	Anacortes, Wash.
4	Fsh.	4	10	Albert Swift	Norfolk, Va	728 Woodis Avenue.
5	Fsh.	2	14	Camille Guidry	New Orleans, La	Cut Off, La.
6	Pas.	1	18	Edward H. Berke	Philadelphia, Pa	Atlantic City, N. J.
7	Frt.	1	40	R. Bungenstock	Seattle, Wash	1406 Twenty-sixth Avenue.
8	Pas.	2	27	C. D. Long	Morgan City, La	Chauvin, La.
9	Tow.	4	20	Joseph C. Rider	Evansville, Ind	Water Street.
10	Fer.	1	10	Montgomery County (Tenn.)	Nashville, Tenn	Clarksville, Tenn.
11	Fsh.	4	85	Petersburg Packing Co. (Wash.)	Seattle, Wash	L. C. Smith Building.
12	Frt.	2	40	T. M. Armstrong	Great Falls, Mont	Brockton, Mont.
13	Msc.	1	40	City of Chicago (Ill.)	Chicago, Ill	City Hall.
14	Frt.	2	36	Nonie Holland	Crisfield, Md	Route 1.
15	Fer.	3	80	Sound Freight Lines (Wash.)	Seattle, Wash	Pier 3.
16	Cod.	6	12	Interstate Fish Corp. (N. Y.)	Gloucester, Mass	Rockport, Mass.
17	Pas.	3	20	Henderson Ferry Co. (Ky.)	Louisville, Ky	Henderson, Ky.
18	Tow.	1	50	Florida East Coast R. R. Co. (Fla.)	St. Augustine, Fla	
19	Fer.	3	75	J. Howard Payne	Seattle, Wash	5222 Palatine Avenue.
20	Frb.	7	110	City of Los Angeles (Calif.)	Los Angeles, Calif	
21	Ten.	3	75	Standard Dredging Co. (N. J.)	New York, N. Y	Jersey City, N. J.
22	Fsh.	4	24	Rapides Fish Market (La.)	New Orleans, La	Alexandria, La.
23	Oys.	2	18	Blaz Anticich	do	Buras, La.
24	Pas.	3	40	C. (Ed.) Carmichael	Jacksonville, Fla	Ocala, Fla.
25	Pas.	2	16	B. C. Bateman	Pittsburgh, Pa	Point Marion, Pa.
26	Oys.	3	20	J. J. Galjour	New Orleans, La	Cut Off, La.
27	Fer.	2	50	Doit A. Martin	Great Falls, Mont	Poplar, Mont.
28	Pas.	2	45	Horluck Transportation Co. (Wash.)	Seattle, Wash	Port Orchard, Wash.
29	Tow.	1	55	H. E. Noble	Portland, Oreg	316 Lumberman's Bldg.
30	Pas.	1	15	Walter H. Hartman	Morgan City, La	Lake Charles, La.
31	Frt.	1	5	Furnace Landing Mfg. Co. (Tenn.)	Nashville, Tenn	Clifton, Tenn.
32	Fer.	2	26	Patrick McGoldrick	Pembina, N. Dak	Springfield, S. Dak.
33	Pas.	5	200	Skansie Shipbuilding & Transportation Co. (Wash.).	Tacoma, Wash	Gig Harbor, Wash.
34	Frt.	1	10	Edwin Akerberg	Seattle, Wash	Bellingham, Wash.
35	Fsh.	1	10	W. D. Collier	Key West, Fla	Marco, Fla.
36	Pas.	4	75	Harry Berlin	New York, N. Y	Brooklyn, N. Y.
37	Pas.	1	12	Edith A. Thayer	do	Babylon, N. Y.
38	Frt.	1	32	Henry Spoon	Seattle, Wash	Aberdeen, Wash.
39	Fsh.	2	16	Albert H. Hanson	do	401 Second Avenue W.
40	Pas.	2	20	Libby, McNeill & Libby (Me.)	Unalaska, Alaska	Nushagak, Alaska.
41	Fsh.	9	20	Estate of Alex Axelson	Philadelphia, Pa	Anglesea, N. J.
42	Pas.	1	16	Alexander Swanson	Tacoma, Wash	Puyallup, Wash.
43	Fsh.	2	20	John Hanrath, jr	Grand Haven, Mich	Frankfort, Mich.
44	Fsh.	7	27	Bank of California National Association	Seattle, Wash	815 Second Avenue.
45	Fsh.	7	27	Booth Fisheries Co. (Del.)	do	Marion Building.
46	Fsh.	2	12	Peter Benson	Milwaukee, Wis	Oconta, Wis.
47	Fsh.	1	16	Peter Brown	Juneau, Alaska	Yakutat, Alaska.
48	Fsh.	1	14	Peter Ivar Larsen	New York, N. Y	521 Sixty-first Street (B.).
49	Frt.	2	14	J. A. Whitney	Portland, Me	Falmouth, Me.
50	Pas.	1	20	William Gates	Philadelphia, Pa	Newport, N. J.
51	Tow.	1	20	Fruin-Colnon Contracting Co. (Mo.)	St. Louis, Mo	Merchants Laclede Building.
52	Fsh.	4	30	John W. Cornell	Milwaukee, Wis	Detroit Harbor, Wis.
53	Oys.	1	16	Emery Dexsey	New York, N. Y	Lynbrook, N. Y.
54	Msc.	1	20	George C. Folger	Seattle, Wash	901 Western Avenue.
55	Oys.	1	10	J. D. Hansford	Newport News, Va	Williamsburg, Va.
56	Msc.	1	9	Joseph Wehren	Juneau, Alaska	Douglas, Alaska.
57	Pas.	1	40	S. C. Wheeler	Seattle, Wash	General delivery.
58	Oys.	4	25	Dunbar-Dukate Co. (La.)	New Orleans, La	1011 Maison Blanche Building.
59	Fsh.	1	25	John Eriksson	New York, N. Y	Brooklyn, N. Y.
60	Fsh.	3	24	Henry Lafond	Milwaukee, Wis	Two Rivers, Wis.
61	Msc.	2	12	Thomas Strickland	Marquette, Mich	Baraga, Mich.
62	Fsh.	3	15	Edward C. Swaer	Milwaukee, Wis	Pensaukee, Wis.
63	Fsh.	3	42	William Sacrey	Newport, R. I	35 Dixon Street.
64	Pas.	1	35	Curtis Logsdon	Peoria, Ill	Beardstown, Ill.
65	Tow.	1	20	Charles Cole	do	Do.
66	Fer.	1	10	Montgomery County	Nashville, Tenn	Clarksville, Tenn.
67	Fsh.	1	22	J. L. Baer	Seattle, Wash	Bellingham, Wash.
68	Oys.	2	15	E. B. Cobb	Cape Charles, Va	Oyster, Va.
69	Msc.	1	25	Carl D. Reiter	New York, N. Y	Greenport, N. Y.
70	Tow.	6	150	W. D. Haden Co. (Tex.)	Galveston, Tex	814 American National Insurance Building.
71	Frt.	2	35	Clarence E. Palmer	Bridgeport, Conn	Sound Beach, Conn
72	Oys.	1	8	William Dawson	Annapolis, Md	South River, Md
73	Oys.	1	14	J. S. Walker	Cape Charles, Va	Bayford, Va.

[3] Formerly ga. s. Lilly S.

[4] Formerly ga. y. Rubaiyat.

Line No.	Official No.	Signal letters	Rig	Name of vessel	Tonnage		Register dimensions			When built	Where built
					Gross	Net	Length	Breadth	Depth		
							Feet	*Feet*	*Feet*		
1	222705		Ga. s.	Clare	9	7	37.1	11.4	2.6	1922	Seabrook, Tex.
2	219373		Ga. s.	Clare D	9	7	35.4	9.9	1.8	1918	Houma, La.
3	126031		Ga. s.	Clarence	7	6	36.0	10.0	3.1	1882	Stratford, Conn.
4	126317		Ga. s.	Clarence	10	7	56.2	15.2	2.6	1885	Cambridge, Md.
5	126808		Ga. s.	Clarence	18	13	62.0	17.0	3.6	1891	St. Peters, Md.
6	210427		Ga. s.	Clarence	19	8	47.1	13.2	5.5	1918	Belfast, Me.
7	125093		Ga. s.	Clarence Hodson	15	14	43.6	19.3	4.4	1878	Crisfield, Md.
8	219083		Ga.w.	Clarendon	64	64	64.8	18.2	3.4	1919	Clarendon, Ark.
9	216638		Ga. s.	Clarion	18	15	44.0	12.4	5.7	1918	do.
10	127762		Ga. s.	Clarise Hope	5	5	23.9	11.1	3.6	1903	Monument Beach, Mass.
11	127584		Ga. s.	Clarissa	12	7	43.3	14.3	3.2	1901	Biloxi, Miss.
12	212322		Ga. s.	Clark W. Jay	9	8	36.2	11.0	3.7	1914	Westfield, N. Y.
13	204201		Ga. s.	Clason Point	13	11	46.4	13.2	3.8	1903	New York, N. Y.
14	127712		Ga. s.	Clatawa	11	8	34.5	9.5	4.5	1902	Dalomi, Alaska.
15	223431		Ga. s.	Claude L	17	14	37.3	10.5	4.5	1922	Manitowoc, Wis.
16	123654		Ga. s.	Claud M	10	8	31.0	13.2	3.0	1914	Bridgeport, Conn.
17	150935		Ga. s.	[1] Claudelia	22	15	61.8	10.0	5.0	1901	Detroit, Mich.
18	126771		Ga. s.	Claudia M	6	5	29.0	12.4	3.8	1881	Staten Island, N. Y.
19	210417		Ga. s.	Clay	13	8	49.0	12.5	4.4	1912	Seaford, Va.
20	217684		Ga. s.	Clay	40	32	45.4	14.8	4.6	1919	Vermilion, Ohio.
21	224146		Ol. s.	Clay-P-Co	65	22	58.9	20.7	8.0	1924	Pocomoke City, Md.
22	222788		Ga. s.	Clay Products	46	41	54.0	23.0	4.5	1923	South Freeport, Me.
23	204043		Ga. s.	Clayton	11	10	48.0	11.8	4.0	1907	Crittenden, Va.
24	209245		Ga. s.	Clayton	9	6	34.2	8.2	2.6	1911	Stacy, N. C.
25	221974		Ga. s.	Clayton II	11	10	35.3	13.1	4.8	1922	Mystic, Conn.
26	213342		Ga. s.	Clayton F	8	6	36.7	9.8	3.5	1913	Naubinway, Mich.
27	211246		Ga.w.	Clees	16	13	57.2	16.5	2.0	1913	Nashville, Tenn.
28	215831		Ga. s.	Clem	27	18	61.2	14.4	4.5	1917	Solomons Island, Md.
29	211979		Ga. s.	Clementine	12	8	35.6	13.2	3.8	1914	Brunswick, Ga.
30	210734		Ga. s.	Cleo	17	11	46.6	9.5	4.6	1909	Marine City, Mich.
31	208582		Ga. s.	Cleo M	16	14	45.0	10.7	4.0	1911	Traverse City, Mich.
32	221397		Ga. p.	Cleona	10	6	56.0	22.0	3.1	1921	Hood River, Oreg.
33	127766		Ga. p.	Cleopatra	10	8	44.3	12.9	2.2	1903	Terminal Island, Calif.
34	218605		Ga. s.	Cleopatra	41	33	61.1	15.5	2.0	1919	Bellingham, Wash.
35	221342		Ga. s.	Cleopatra	41	13	60.6	15.6	7.2	1921	Los Angeles, Calif.
36	205064		Ga. s.	Clermont	14	14	49.0	15.0	2.8	1908	Indian Pass, Fla.
37	221895		Ga.w.	Clermont No. 2	15	5	46.0	10.0	2.5	1921	Chilo, Ohio.
38	219867		Ga. s.	Cleveland	41	28	56.3	15.3	6.8	1920	Tacoma, Wash.
39	220163		Ga. s.	Cleveland	34	31	54.5	15.0	6.1	1920	Anacortes, Wash.
40	222488		Ga. s.	Cleveland No. 1	35	35	55.2	30.1	3.5	1920	Orange, Tex.
41	217051		Ga. s.	Clifford G	14	11	35.4	10.0	4.0	1914	Manitowoc, Wis.
42	209448		Ga. s.	Clifford W	6	6	26.6	8.2	3.0	1901	do.
43	127471		Ga. s.	Clifford Perin	19	14	52.8	14.6	3.6	1900	Beaufort, N. C.
44	207095		Ga. s.	Clifton	28	21	57.0	16.0	5.6	1910	Atlantic City, N. J.
45	126026		Ga. s.	Clinton	12	6	39.6	10.4	5.1	1882	Glenwood, N. Y.
46	126348		Ga. s.	Clinton	31	23	52.2	17.4	6.1	1886	Millbridge, Me.
47	224463		Ol. s.	Clinton	40	15	61.5	16.3	8.1	1925	Thomaston, Me.
48	201496		Ga. s.	Clio	12	10	36.0	10.4	3.8	1904	Oyster Bay, N. Y.
49	213193		Ga. s.	Clio	32	22	52.3	14.2	6.3	1915	Tacoma, Wash.
50	216651		Ga. s.	Clipper	6	5	30.4	9.2	3.1	1910	Glen Cove, N. Y.
51	219578		Ga. s.	CLIPPER	12	8	58.2	11.6	3.3	1920	Lewiston, Idaho.
52	222921		Ga.w.	Clipper	8	7	48.5	7.3	1.5	1920	Grantsville, W. Va.
53	201570		Ga. s.	Clover	16	14	36.0	11.0	5.3	1904	New York, N. Y.
54	127576		Ga. s.	Clyde	7	7	49.0	12.4	3.3	1901	Oriole, Md.
55	211952		Ga. s.	Clyde	19	15	52.6	17.6	3.7	1914	Bon Secour, Ala.
56	211962		Ga.w.	Clyde	21	13	53.5	11.5	2.5	1914	Smithland, Ky.
57	212185		Ga. s.	Clyde	9	6	42.5	9.7	3.5	1908	St. Andrew, Fla.
58	221888		Ga. s.	Clyde B	9	7	36.0	7.0	2.5	1922	Livermore, Ky.
59	214908		Ga. s.	Clydesdale	38	30	55.6	15.6	6.6	1917	Gig Harbor, Wash.
60	211614		Ga. s.	Clydie	8	8	37.8	8.7	2.4	1913	Otway, N. C.
61	201393		Ga. s.	Clyto	9	8	31.4	14.1	3.8	1904	Onset, Mass.
62	208443		Ga. s.	Coast	29	20	58.2	14.7	5.4	1911	Anacortes, Wash.
63	127630		Ga. s.	Coaster	7	6	36.0	10.8	2.4	1902	Morehead City, N. C.
64	205602		Ol. s.	Coaster	14	10	44.0	12.8	4.5	1908	Seattle, Wash.
65	207946		Ga. s.	Coaster	14	19	50.5	13.8	5.0	1910	Marshfield, Oreg.
66	212506		Ga. s.	Coca Cola Kid	12	5	37.8	12.5	4.0	1914	St. Andrew, Fla.
67	127031		Ga. s.	Cocheco	5	5	25.9	9.8	4.6	1894	Cushing, Me.
68	217234		Ga. s.	Cockatoo	8	7	34.5	12.6	3.3		Quincy, Mass.
69	223308		Ga. s.	Cocoa	97	70	64.5	21.0	8.5	1923	Arlington, Fla.
70	221020		Ga. s.	Cocoon	12	10	45.3	11.1	4.3	1921	Key West, Fla.
71	221838		Ga.w.	Cody	19	15	69.5	18.0	2.8	1921	Memphis, Tenn.
72	214232		Ga. s.	Coeur d'Lene	11	7	36.3	11.2	5.0	1916	San Diego, Calif.
73	207710		Ga. s.	Cohoe	9	7	33.4	9.6	4.3	1910	Seattle, Wash.
74	207117		Ga. s.	Colla	6	6	29.0	8.0	3.6	1902	Manitowoc, Wis.
75	208704		Ga. s.	Colima	13	9	40.0	9.2	3.6	1911	Silverdale, Wash.

[1] Formerly ga. s. Pilot.

Line No.	Service	Crew	Horsepower	Name of owner	Home port	Address of owner
1	Pas.	2	35	O. J. Menard	Galveston, Tex	Seabrook, Tex.
2	Pas.	2	8	Taylor Verret	New Orleans, La	Theriot, La.
3	Frt.	1	15	William H. Lockwood	Norwalk, Conn	Rowayton, Conn.
4	Frt.	2	11	Clarence Linton	Annapolis, Md	West Shadyside, Md.
5	Frt.	2	24	Albert W. Evans	Crisfield, Md	Rhodes Point, Md.
6	Fsh.	3	25	John A. Bendiksen	New York, N. Y	Brooklyn, N. Y.
7	Frt.	2	25	Henry Duke	Norfolk, Va	Churchland, Va.
8	Tow.	1	60	E. E. Thomas & Co	Paducah, Ky	203 Seventeenth Street.
9	Fsh.	5	30	Fred Samuelson	Portland, Oreg	R. F. D. No. 5.
10	Fsh.	1	12	Andrew Crosby	New Bedford, Mass	Osterville, Mass.
11	Fsh.	3	20	James A. Allen	Mobile, Ala	Bon Secour, Ala.
12	Fsh.	4	30	Grand River Fish Co. (Ohio)	Cleveland, Ohio	Painesville, Ohio.
13	Msc.	2	75	Fred P. Ackerman	New York, N. Y	Jersey City, N. J.
14	Fsh.	2	24	C. M. Coulter	Wrangell, Alaska	
15	Fsh.	4	30	Mitchel Lafond	Milwaukee, Wis	Two Rivers, Wis.
16	Fsh.	1	9	Jacob Worth	St. Augustine, Fla	Poinsettia Hotel.
17	Pas.	3	45	Claude F. Hamilton	Detroit, Mich	Royal Oak, Mich.
18	Frt.	1	3	A. Lincoln Ford	Bridgeport, Conn	Sound Beach, Conn.
19	Fsh.	2	35	P. W. Hornsby	Newport News, Va	Dandy, Va.
20	Fsh.	5	50	Lloyd Leidheiser	Sandusky, Ohio	Vermilion, Ohio.
21	Tow.	3	100	Clay Products Corporation (Va.)	Newport News, Va	Hampton, Va.
22	Frt.	2	36	Winslow & Co. (Me.)	Portland, Me	253 Forest Avenue.
23	Pas.	2	50	J. Q. Adams, jr	Norfolk, Va	Crittenden, Va.
24	Fsh.	1	12	M. T. Gaskill	Beaufort, N. C	Stacy, N. C.
25	Fsh.	2	24	Sylvanus Willis	Newport, R. I	New Shoreham, R. I.
26	Fsh.	2	20	Chester B. Marshall	Grand Haven, Mich	Mackinaw City, Mich.
27	Fer.	1	8	Davidson County, Tenn	Nashville, Tenn	Courthouse.
28	Fsh.	12	36	J. R. Lawson	Newport News, Va	Messick, Va.
29	Fsh.	2	6	Glynn Cannery Co. (Ga.)	Brunswick, Ga	
30	Plt.	1	24	Game, Fish and Forestry Department	Grand Haven, Mich	Lansing, Mich.
31	Fsh.	3	40	S. O. Darrow	do	Traverse City, Mich.
32	Fer.	1	30	H. G. Van Allen	Portland, Oreg	Hood River, Oreg.
33	Pas.	3	18	Wilmington Transportaion Co. (Calif.)	Los Angeles, Calif	Wilmington, Calif.
34	Fsh.	2	55	John Eriskovich	Tacoma, Wash	2501 North Thirtieth Street.
35	Fsh.	8	60	Van Camp Sea Food Co. (Calif.)	Los Angeles, Calif	San Pedro, Calif.
36	Frt.	3	28	J. T. McNeill	Apalachicola, Fla	Indian Pass, Fla.
37	Frt.	1	15	H. G. M. Elfresh	Cincinnati, Ohio	Chilo, Ohio.
38	Fsh.	8	50	John M. Duzich	Los Angeles, Calif	San Pedro, Calif.
39	Fsh.	8	50	Frank Barcott	Seattle, Wash	Anacortes, Wash.
40	Fer.	2	10	J. B. Streater	Port Arthur, Tex	Beaumont, Tex.
41	Msc.	1	54	Edward Gillen Dock, Dredge & Construction Co. (Wis.).	Peoria, Ill	Beardstown, Ill.
42	Fsh.	2	4	Henry Marsh	Milwaukee, Wis	Sturgeon Bay, Wis.
43	Frt.	1	18	Melford Elderd	Beaufort, N. C	Morehead City, N. C.
44	Fsh.	10	50	Axel Hilding Paterson	Philadelphia, Pa	Anglesea, N. J.
45	Tow.	1	36	Henry Steers (N. Y.)	New York, N. Y	17 Battery Place.
46	Frt.	2	22	Charles E. Bicknell	Rockland, Me	88 Summer Street.
47	Fsh.	7	60	John Williams	New Bedford, Mass	84 North Street.
48	Frt.	1	20	John H. Van Pelt	Newark, N. J	Elizabeth, N. J.
49	Fsh.	8	40	Paul Kinkusich	Seattle, Wash	Bellingham, Wash.
50	Pas.	2	24	Francis F. Shirk	New York, N. Y	26 Prospect Park SW. (B.)
51	Msc.	1	200	E. G. McFarlane	Great Falls, Mont	Lewiston, Idaho.
52	Pas.	2	10	F. K. Stevens	Pittsburgh, Pa	Grantsville, W. Va.
53	Frt.	2	20	Jacksonville Tent & Awning Co. (Fla.)	Jacksonville, Fla	239 East Bay Street.
54	Msc.	1	14	E. W. Roane	Newport News, Va	Plain View, Va.
55	Frt.	2	24	Wm. W. Steiner	Mobile, Ala	Bon Secour, Ala.
56	Tow.	1	20	Standard Oil Co. (Ky.)	Paducah, Ky	Livermore, Ky.
57	Frt.	1	28	C. S. Anderson	Pensacola, Fla	Panama City, Fla.
58	Pas.	2	12	Earnest S. Kirtly	Louisville, Ky	Livermore, Ky.
59	Fsh.	3	45	Pyramid Packing Co. (Alaska)	Seattle, Wash	Room 11, Pier 1.
60	Frt.	1	14	Alex Moore	Beaufort, N. C	Swansboro, N. C.
61	Frt.	1	20	A. J. Record	New Bedford, N. J	Onset, Mass.
62	Fsh.	2	65	Annette Island Packing Co. (Wash.)	Seattle, Wash	South Bellingham, Wash.
63	Pas.	2	16	R. C. Fodrie	Beaufort, N. C	Morehead City, N. C.
64	Fsh.	1	30	F. J. Wettrick	Seattle, Wash	801-2 Arctic Building.
65	Msc.	1	60	Wm. Crone	San Francisco, Calif	Requa, Calif.
66	Tow.	2	27	West Bay Naval Stores & Lumber Co. (Fla.)	Pensacola, Fla	St. Andrews, Fla.
67	Cod.	1	5	George W. Benner	Rockland, Me	Port Clyde, Me.
68	Pas.	1	10	William L. Reid	Philadelphia, Pa	Fortescue, N. J.
69	Frt.	3	60	W. E. Steeves	Jacksonville, Fla	Arlington, Fla.
70	Plt.	3	100	Robert F. Sawyer	Key West, Fla	421 Grinnell Street.
71	Fer.	2	15	Lee County (Ark.)	St. Louis, Mo	Marianna, Ark.
72	Pas.	2	24	H. Carstensen	Los Angeles, Calif	Redondo Beach, Calif.
73	Fsh.	1	16	John Sangren	Seattle, Wash	3210 Twelfth Avenue West.
74	Fsh.	3	9	Bert J. Le Clair	Milwaukee, Wis	Jacksonport, Wis.
75	Pas.	1	12	V. C. Webster	Seattle, Wash	1059 North Thirty-fourth Street.

Line No.	Official No.	Signal letters	Rig	Name of vessel	Tonnage		Register dimensions			When built	Where built
					Gross	Net	Length	Breadth	Depth		
							Feet	*Feet*	*Feet*		
1	212714		Ga. s.	Collector	8	7	35.3	8.2	4.7	1914	Monument Beach, Mass.
2	213159		Ga. s.	Colleen	15	12	45.0	12.8	4.6	1915	Toledo, Oreg.
3	208769		Ga. s.	Collingwood	14	12	41.5	14.0	4.0	1911	Camden, N. J.
4	221391		Ga. s.	Collins	12	8	50.0	13.6	2.4	1921	Chincoteague, Va.
5	209922		Ga. s.	Colon	10	7	39.3	11.0	4.7	1912	Oakland, Calif.
6	214891		Ga. s.	Colon	43	34	66.5	20.6	5.0	1917	West Norfolk, Va.
7	209015		Ga. s.	[1] Colonel	37	25	57.3	16.3	4.9	1911	South Jacksonville, Fla
8	215722		Ga. s.	Colonel	45	37	69.9	19.5	5.5	1917	Morehead City, N. C.
9	216214		Ga.w.	Colonel	18	11	61.4	12.0	2.0	1918	Ironton, Ohio.
10	223560		Ol. s.	Colonel	235	208	124.5	26.2	6.9	1924	South Jacksonville, Fla
11	210244		Ga. s.	Colonial	14	9	42.3	11.3	4.3	1912	Oakland, Calif.
12	214964		Ga. s.	Colonial	8	7	35.6	10.6	4.1	1917	Amesbury, Mass.
13	222843		Ga. s.	Colonial	25	9	55.0	14.6	4.4	1923	Alpena, Mich.
14	92350		Ga. s.	[2] Columbia	58	53	66.0	21.9	9.1	1891	Greenport, N. Y.
15	125895		Ga. s.	Columbia	11	10	35.5	14.4	3.4	1881	Patchogue, N. Y.
16	126870		Ga. s.	Columbia	12	8	39.0	13.6	4.0	1892	Bay Center, Wash.
17	127027		Ga. s.	Columbia	5	5	23.6	11.2	3.8	1893	Harwichport, Mass.
18	127363		Ga. s.	Columbia	21	11	47.5	16.5	4.5	1899	Dividing Creek, N. J.
19	127396		Ga. s.	Columbia	26	23	51.2	16.8	5.2	1900	Key West, Fla.
20	127572		Ga. s.	Columbia	6	6	39.3	13.9	3.7	1901	Hunting Creek, Va.
21	127594		Ga. s.	Columbia	21	15	51.7	15.8	3.6	1901	Belhaven, N. C.
22	127656		Ga. s.	Columbia	9	8	42.4	13.0	3.0	1902	Amityville, N. Y.
23	202757		Ga. s.	Columbia	14	10	45.0	11.6	3.5	1905	Astoria, Oreg.
24	203037		Ga. s.	Columbia	78	65	70.5	22.5	6.4	1906	Tottenville, N. Y.
25	203213		Ga.w.	Columbia	11	9	46.3	10.1	3.0	1906	Quincy, Ill.
26	204065		Ga. s.	Columbia	12	11	47.0	11.0	3.3	1901	Port Washington, N. Y.
27	206955		Ga. s.	Columbia	12	10	48.2	12.5	4.4	1909	Chicago, Ill.
28	206977		Ga. s.	Columbia	14	13	54.3	15.0	3.7	1909	Port Royal, S. C.
29	206984		Ga. s.	Columbia	13	8	40.0	10.0	3.6	1909	South Bend, Wash.
30	210840		Ga. s.	[3] Columbia	15	14	40.7	15.0	5.1	1912	Somers Point, N. J.
31	212499		Ga. s.	Columbia	6	5	27.6	12.0	2.8	1900	Highland Bayou, Tex.
32	213390		Ga. s.	Columbia	9	6	31.8	10.6	4.0	1915	Astoria, Oreg.
33	215249		Ga. s.	Columbia	38	32	60.2	15.4	6.5	1917	Bremerton, Wash.
34	217435		Ga. s.	Columbia	42	28	60.9	14.7	7.2	1918	Los Angeles, Calif.
35	218441		Ga. s.	Columbia	46	31	74.9	20.2	4.9	1919	Brooklyn, N. Y.
36	223106		Ga. s.	Columbia	8	7	35.7	11.8	3.3	1923	Bridgeton, N. J.
37	223320		Ga. s.	Columbia	7	5	33.5	9.2	4.0	1923	Seattle, Wash.
38	223578		Ga.w.	Columbia	52	41	62.5	17.1	7.5	1924	do.
39	222164		Ga. s.	Columbia No. 2	15	7	35.6	11.8	5.6	1922	Savannah, Ga.
40	213600		Ga. s.	Columbian	11	9	33.7	11.8	4.7	1915	Portland, Oreg.
41	5145		Ga. s.	Columbus	36	19	57.0	21.0	4.6	1861	San Francisco, Calif.
42	202116		Ga. s.	Columbus	23	18	59.9	13.8	4.2	1905	Sandusky, Ohio.
43	201262		Ga. s.	Comanche	15	12	50.3	14.6	3.7	1904	Atlantic City, N. J.
44	212218		Ga. s.	Comanche	14	10	45.0	15.4	3.4	1914	Bellmore, N. Y.
45	221745		Ga. s.	Comanche	8	6	36.0	10.0	3.2	1918	City Island, N. Y.
46	222135		Ga. s.	Combahee	7	5	32.5	12.3	3.6	1922	Patchogue, N. Y.
47	126660		Ga. s.	Combination	14	13	35.0	14.3	3.9	1890	Port Washington, N. Y.
•48	212067		Ga. s.	Comedian	11	7	37.3	8.8	4.3	1914	Seattle, Wash.
49	205026		Ga. s.	Come On	8	8	40.5	6.5	3.2	1906	Troy, Ind.
50	222447		Ga. s.	Comercio	19	10	40.5	12.5	4.5	1922	Playa, Ponce, P. R.
51	115826		Ga. s.	[4] Comet	56	45	75.5	20.3	5.3	1882	New Haven, Conn.
52	125336		Ga. s.	Comet	16	13	48.7	12.6	4.7	1874	Apponaug, R. I.
53	127184		Ga. s.	Comet	13	9	44.4	11.7	4.4	1895	Astoria, Oreg.
54	206980		Ga. s.	Comet	8	7	31.6	8.6	3.0	1909	Milwaukee, Wis.
55	206987		Ga. s.	Comet	7	5	35.0	12.8	2.4	1907	Matagorda, Tex.
56	207529		Ga. s.	Comet	107	88	94.0	19.5	9.6	1910	Seattle, Wash.
57	207853		Ga. s.	Comet	7	7	36.0	11.0	3.2	1910	Morehead City, N. C.
58	208337		Ga. s.	Comet	12	9	32.6	9.6	3.6	1910	Chicago, Ill.
59	212469		Ga. s.	[5] Comet	11	9	46.5	10.5	4.0	1913	Milwaukee, Wis.
60	215116		Ol. s.	Comet	41	33	56.0	15.4	6.7	1917	Tacoma, Wash.
61	216235		Ga. s.	Comet	10	7	40.0	12.0	3.6	1918	Ashtabula, Ohio.
62	217113		Ga. s.	Comet	5	5	26.0	8.0	3.4	1909	St. James, Mich.
63	219023		Ga.w.	Comet	23	23	65.0	15.8	3.0	1919	Williston, N. Dak.
64	210938		Ga.w.	Comet No. 2	11	11	63.0	12.9	2.3	1913	Hanging Rock, Ohio.
65	221093		Ga.w.	Comet No. 3	21	14	67.0	14.8	2.4	1921	do.
66	219472		Ga. s.	Comfort	16	14	36.6	11.7	4.4	1919	Seattle, Wash.
67	220514		Ga. s.	Comfort	7	5	30.4	10.7	3.3	1907	Canarsie, N. Y.
68	222412		Ga. s.	Comfort	6	5	27.1	10.2	3.1	1922	Dias Creek, N. J.
69	222487		Ga. s.	Comfort	14	11	38.0	12.8	5.2	1922	Stonington, Conn.
70	223170		Ga. s.	Comfort	12	8	36.8	10.2	5.0	1912	Newark, N. J.
71	223132		Ga. s.	Comfort	10	6	40.4	11.4	2.7	1923	Beaumont, Tex.
72	127286		Ga. s.	Commander	47	40	68.0	16.4	5.8	1898	Baltimore, Md.

[1] Formerly ga. s. Shirley II.
[2] Formerly ga. s. Mary F. Kelly.
[3] Formerly ga. s. Edw. H. Berke.

Line No.	Service	Crew	Horsepower	Name of owner	Home port	Address of owner
1	Tow.	1	55	Boston, Cape Cod & New York Canal Co. (Mass.).	New Bedford, Mass.	Bourne, Mass.
2	Pas.	4	40	A. A. Hernage	Los Angeles, Calif.	Santa Monica, Calif.
3	Fsh.	2	18	Charles L. Hall	Philadelphia, Pa.	1820 Hoffman Street.
4	Frt.	4	24	Charles W. Collins	Cape Charles, Va.	Chincoteague, Va.
5	Tow.	1	30	American Dredging Co. (Calif.)	San Francisco, Calif.	255 California Street.
6	Frt.	2	50	George Dutton	Newport News, Va.	Mobjack, Va.
7	Pas.	1	65	Charles W. Collins	Cape Charles, Va.	Chincoteague, Va.
8	Fsh.	5	60	Portsmouth Fisheries Co. (N. C.)	Beaufort, N. C.	Morehead City, N. C.
9	Tow.	2	32	Ashland Refining Co. (Ky.)	Louisville, Ky.	Ashland, Ky.
10	Tow.	7	150	E. H. R. Green	New York, N. Y.	111 Broadway.
11	Pas.	1	30	Clara M. Hamil	San Francisco, Calif.	Alameda, Calif.
12	Fsh.	3	24	Victor H. Heller	Provincetown, Mass.	
13	Tow.	1	75	R. L. Scanlon	Port Huron, Mich.	Alpena, Mich.
14	Fsh.	14	45	Samuel C. Haley	New York, N. Y.	Fulton Fish Market (B.).
15	Frt.	1	50	William Wurst	do	149 Fifty-seventh Street (B.).
16	Tow.	1	30	L. L. Clark	Seattle, Wash.	South Bend, Wash.
17	Fsh.	2	7	Lincoln F. Perry	New Bedford, Mass.	West Yarmouth, Mass.
18	Oys.	6	25	Burton S. Robbins	Philadelphia, Pa.	Port Norris, N. J.
19	Frt.	5	50	James S. Smitzens	Tampa, Fla.	Tarpon Springs, Fla.
20	Oys.	4	15	L. D. Somers	Crisfield, Md.	Ewell, Md.
21	Frt.	2	24	Geo. W. Clark	Washington, N. C.	Aurora, N. C.
22	Pas.	1	37	William G. Conley	New York, N. Y.	Amityville, N. Y.
23	Fsh.	2	25	Arthur A. Anderson Fish Co.	Astoria, Oreg.	
24	Oys.	3	150	Long Island Oyster Farms (N. Y.)	New York, N. Y.	Northport, N. Y.
25	Pas.	1	20	Quincy Sand Co. (Ill.)	Chicago, Ill.	Quincy, Ill.
26	Frt.	1	40	A. L. Bramble	Norfolk, Va.	1301 Graydon Avenue.
27	Pas.	1	40	Phil Kegel	Chicago, Ill.	519 West North Avenue.
28	Frt.	3	25	William M. Copp	Beaufort, S. C.	Spring Island, S. C.
29	Tow.	1	40	G. O. Sampson	Seattle, Wash.	South Bend, Wash.
30	Pas.	1	25	Edward S. Conover	Philadelphia, Pa.	Atlantic City, N. J.
31	Frt.	1	10	Tony Pizzitola	Galveston, Tex.	La Porte, Tex.
32	Fsh.	5	16	F. Kankkonen	Astoria, Oreg.	
33	Fsh.	1	50	Robert Lindenberger	Juneau, Alaska	Craig, Alaska.
34	Fsh.	7	85	Slavke Ivancic	Los Angeles, Calif.	San Pedro, Calif.
35	Pas.	3	150	Ocean Holding Corporation (N. Y.)	New York, N. Y.	153 Remsen Street (B.).
36	Fsh.	1	22	Jesse Moore	Philadelphia, Pa.	Bridgeton, N. J.
37	Fsh.	1	16	D. H. Morgan	Seattle, Wash.	Everett, Wash.
38	Fsh.	8	90	David Hassel	do	1628 Eleventh Avenue W.
39	Fsh.	3	36	E. E. Sheppard	Savannah, Ga.	521 East Fortieth Street.
40	Fsh.	2	20	J. F. Safley	Newport, Oreg.	
41	Frt.	1	40	Ragnar E. E. Anderson	San Francisco, Calif.	1941 Mission Street.
42	Pas.	3	40	George W. Maley	Sandusky, Ohio	
43	Pas.	2	65	Lavallette Buck	Philadelphia, Pa.	Cape May, N. J.
44	Pas.	2	70	Joseph Moravoc, jr.	New York, N. Y.	509 East Seventy-fifth Street.
45	Pas.	2	15	J. E. Stillwagon	do	Far Rockaway, N. Y.
46	Pas.	2	30	Mrs. Elsie Smith	do	Seaford, Long Island, N. Y.
47	Fsh.	2	24	Nonnenbacker & Co. (Va.)	Newport News, Va.	Hampton, Va.
48	Pas.	1	20	Joseph Lundgren	Seattle, Wash.	Port Blakely, Wash.
49	Pas.	2	21	George W. Lowe	Evansville, Ind.	Leavenworth, Ind.
50	Tow.	3	50	Ponce Lighter Co. (P. R.)	San Juan, P. R.	Ponce, P. R.
51	Frt.	3	60	B. G. Berrien	Bridgeport, Conn.	471 Seaview Avenue.
52	Fsh.	3	36	Samuel Campbell	Philadelphia, Pa.	Bridgeton, N. J.
53	Fsh.	1	50	Columbia River Packers Association (Oreg.)	Astoria, Oreg.	
54	Fsh.	4	37	Herman Schram	Milwaukee, Wis.	513 Russel Avenue.
55	Fsh.	4	27	George McCann	Corpus Christi, Tex.	620 Water Street.
56	Fsh.	6	175	Edward Conroy	Seattle, Wash.	504 Twenty-third Avenue.
57	Fsh.	5	16	T. Duffy	Beaufort, N. C.	Morehead City, N. C.
58	Fsh.	2	18	Frank Ropke	Chicago, Ill.	5237 Harper Avenue.
59	Pas.	2	26	A. R. Sadon	Grand Haven, Mich.	316 Fulton Street.
60	Fsh.	7	50	Libby, McNeill & Libby (Me.)	Seattle, Wash.	Merchant Exchange Building.
61	Fsh.	1	40	Harbor Fish Co. (Ohio)	Cleveland, Ohio	Ashtabula, Ohio.
62	Fsh.	1	12	Walter Davenport	Grand Haven, Mich.	Manistique, Mich.
63	Fer.	1	40	Ernest Senechal	Pembina, N. Dak.	Fort Pierre, S. Dak.
64	Tow.	1	40	Charles J. Rist	Louisville, Ky.	Catlettsburg, Ky.
65	Tow.	1	50	Ashland Sand & Gravel Co. (Ky.)	do	Ashland, Ky.
66	Tow.	2	18	Geo. Faller	Seattle, Wash.	Everett, Wash.
67	Msc.	1	20	Thomas Whittaker	New York, N. Y.	Whitestone, N. Y.
68	Pas.	1	6	Thomas H. Douglass	Philadelphia, Pa.	Dias Creek, N. J.
69	Fsh.	1	40	Fred Ostman	New London, Conn.	Stonington, Conn.
70	Pas.	1	20	George J. Welsch	New York, N. Y.	Bayonne, N. J.
71	Tow.	1	35	Geo. H. Leicht	Port Arthur, Tex.	Beaumont, Tex.
72	Fsh.	6	60	J. & J. W. Elsworth Co. (N. J.)	New York, N. Y.	22 Fulton Street.

[4] Formerly ga. s. Smith Brothers.

[5] Formerly ga. s. Esther.

Line No.	Official No.	Signal letters	Rig	Name of vessel	Tonnage		Register dimensions			When built	Where built
					Gross	Net	Length	Breadth	Depth		
							Feet	*Feet*	*Feet*		
1	203732		Ga. s.	Commander	11	8	40.5	12.9	5.5	1906	Friendship, Me.
2	213205		Ga. s.	Commander	32	22	52.2	14.4	6.6	1915	Gig Harbor, Wash.
3	215241		Ga. s.	Commander	36	20	61.2	24.1	4.4	1917	Morehead City, N. C.
4	125145		Ga. s.	Commodore	25	22	58.0	18.4	5.0	1873	Islip, N. Y.
5	127370		Ga. s.	Commodore	27	27	61.5	18.4	4.4	1899	Beaufort, N. C.
6	127653		Ga. s.	Commodore	13	10	45.0	12.6	3.0	1902	Atlantic City, N. J.
7	205678		Ga. s.	Commodore	12	6	44.0	10.2	4.4	1908	Orange, Tex.
8	208445		Ga. s.	Commodore	23	19	51.0	16.9	4.6	1911	Patchogue, N. Y.
9	209657		Ga. s.	Commodore	12	8	34.5	11.2	4.3	1912	Seattle, Wash.
10	210265		Ga. s.	Commodore	8	7	41.4	9.7	3.2	1912	Fish Egg, Alaska.
11	211100		Ga. p.	Commodore Duncan	27	23	62.8	14.8	3.7	1913	Cedar Bayou, Tex.
12	126160		Ga. s.	Commodore J. G. Hill	15	10	37.7	15.2	4.1	1883	Bayport, N. Y.
13	211238		Ga. s.	Commoner	7	5	33.0	10.0	4.0	1913	Manitowoc, Wis.
14	207628		Ga. s.	Commonwealth	88	60	92.0	22.5	9.1	1910	Tacoma, Wash.
15	211718		Ga. s.	Commonwealth	141	93	103.0	24.0	11.8	1913	Essex, Mass.
16	202645		Ga.w.	Companion	14	10	45.3	12.4	4.0	1905	Astoria, Oreg.
17	207687		Ga. s.	Companion	13	9	35.0	11.8	3.5	1910	Port Madison, Wash.
18	219308		Ga. s.	Companion	37	30	53.5	15.8	7.1	1919	Gig Harbor, Wash.
19	210386		Ga. s.	Comrade	7	5	32.5	8.0	3.0	1912	Chicago, Ill.
20	211776		Ol. s.	Comrade	29	28	48.5	11.9	7.0	1913	West De Pere, Wis.
21	217257		Ga. s.	Comrade	9	7	36.6	10.1	6.2	1916	Tacoma, Wash.
22	218984		Ga. s.	Comrade	8	6	32.6	9.8	4.3	1919	Creosote, Wash.
23	207264		Ga. s.	Concord	13	9	36.3	11.3	4.6	1910	Seattle, Wash.
24	217333		Ga.w.	Concord	33	13	51.8	14.0	2.3	1918	Houma, La.
25	204567		Ga. s.	Concordia	11	7	45.0	7.0	2.6	1907	Decatur, Wash.
26	213903		Ga. s.	Condor	37	12	64.4	15.7	6.3	1916	Oakland, Calif.
27	221992		Ga. s.	Condor	12	11	35.0	12.2	4.0	1922	Mystic, Conn.
28	210212		Ol. s.	Confidence	36	25	55.6	15.6	6.1	1912	Gig Harbor, Wash.
29	212373		Ga. s.	Congress	15	7	50.8	13.8	3.7	1914	Gwynn, Va.
30	212376		Ga. s.	Congress	22	15	43.0	14.0	5.6	1914	Tacoma, Wash.
31	222032		Ga. s.	Congress	42	28	61.2	15.5	7.2	1919	Los Angeles, Calif.
32	209190		Ga. s.	Conqueror	33	22	63.5	16.3	5.3	1911	Jonesport, Me.
33	211244		Ga. s.	Conqueror	24	11	53.0	14.3	6.0	1913	Rockport, Mass.
34	5887		Ga. s.	Conquest	14	13	39.2	14.0	5.2	1870	New London, Conn.
35	220912		Ga. s.	Consolidated	10	7	37.7	10.0	3.9	1920	Delanco, N. J.
36	207072		Ga. s.	Constance	15	10	37.5	10.8	4.6	1909	Winslow, Wash.
37	213289		Ga. s.	[1] Constance	16	7	47.9	10.1	4.6	1915	Neponset, Mass.
38	212369		Ga. s.	Constance C	6	6	30.1	9.9	4.0	1913	Noank, Conn.
39	127625		Ol. s.	Constellation	137	89	107.6	25.4	11.2	1902	Essex, Mass.
40	211928		Ga. s.	Constitution	57	39	64.0	17.6	8.8	1914	Seattle, Wash.
41	222965		Ga. s.	Content	9	6	44.2	11.4	4.5		Unknown.
42	126038		Ga. s.	Contest	12	12	38.1	16.8	4.0	1882	Northport, N. Y.
43	206405		Ga. s.	Continental	10	7	36.7	11.6	4.9	1909	Stockton, Calif.
44	209198		Ga. s.	Continental	33	22	63.5	16.3	5.3	1911	Jonesport, Me.
45	204889	KWMJ	Ol. s.	CONTRA COSTA	832	497	190.1	37.2	12.3	1908	San Francisco, Calif.
46	224352		Ga.w.	Contrary	12	6	39.3	12.2	2.9	1924	Houma, La.
47	215255		Ga. s.	Convention	23	20	45.0	13.4	6.0	1917	Poulsbo, Wash.
48	209451		Ga. s.	Convoy	14	12	37.0	15.3	5.0	1911	Tottenville, N. Y.
49	77237		Ol. s.	[2] Conway Bros	41	28	57.2	16.6	6.9	1896	do.
50	127350		Ga. s.	Cooch	35	26	65.0	17.4	5.3	1899	Beaufort, N. C.
51	224528		Ol. s.	Coolidge	39	31	57.8	15.9	6.6	1925	Seattle, Wash.
52	215049		Ga. s.	Coon	7	6	27.0	8.3	3.0	1914	Leland, Mich.
53	222739		Ol. s.	Coos Bay	34	20	52.9	16.2	6.2	1923	Sacramento, Calif.
54	223514		Ga. s.	Coos King	18	7	48.0	12.0	4.8	1923	Marshfield, Oreg.
55	214228		Ga. s.	Coos River	7	5	37.2	8.2	3.0	1916	do.
56	127434		Ga. s.	Coot	5	5	25.2	10.4	4.1	1900	Bridgeport, Conn.
57	204191		Ga. s.	Cooter	16	11	42.0	16.5	2.5	1906	Jacksonville, Fla.
58	206472		Ga. s.	Copla	11	5	43.4	11.4	4.0	1909	Friendship, Me.
59	126783		Ga. s.	Coquette	8	8	33.7	13.3	3.7	1891	Matagorda, Tex.
60	127746		Ga. s.	Cora	13	9	40.6	9.8	3.8	1903	Astoria, Oreg.
61	216724		Ga. s.	Cora	14	9	39.0	11.6	4.0	1918	Ketchikan, Alaska.
62	215407		Ol. s.	Cora II	17	8	41.4	13.8	4.0	1917	Savannah, Ga.
63	212470		Ga. s.	Cora H	15	8	47.1	13.0	4.5	1914	Eastport, Me.
64	204734		Ga. s.	Cora Edna	9	7	36.7	8.8	2.7	1907	Fernandina, Fla.
65	120454		Ga. s.	Cora and Albert	7	6	27.0	12.5	3.7	1887	Edgartown, Mass.
66	5830		Ga. s.	Cora L. Griffing	11	10	38.3	15.3	3.7	1870	Greenport, N. Y.
67	125655		Ga. s.	Coral	34	32	54.7	19.5	5.3	1878	Port Jefferson, N. Y.
68	212327		Ga. s.	Coral	17	7	48.2	13.4	4.5	1914	Poquoson, Va.
69	219363		Ga. s.	Corans	9	6	36.7	11.0	3.0	1905	Chauvin, La.
70	201338		Ga. s.	[3] Corbett	14	13	47.2	13.8	2.4	1904	Wilmington, N. C.
71	212015		Ga. s.	Cordella D.	8	6	32.0	9.0	3.4	1910	Wrangell, Alaska.
72	223554		Ga. s.	Cordella	13	12	32.7	10.0	2.6	1923	Fort Henry, Tenn.
73	213926		Ga. s.	Cordova	51	32	74.7	18.2	3.8	1916	Seattle, Wash.

[1] Formerly ga. s. Racoon.

[2] Formerly ga. s. Jacob M. Heath.

Line No.	Service	Crew	Horsepower	Name of owner	Home port	Address of owner
1	Fsh.	4	16	Willie S. Smith	Philadelphia, Pa	Atlantic City, N. J.
2	Fsh.	8	40	Sarah Bortz	Seattle, Wash	3212 East Spruce Street.
3	Pas.	3	30	Ocean Holding Corporation (N. Y.)	New York, N. Y	153 Remsen Street (B.).
4	Oys.	5	60	J. & J. W. Elsworth Co. (N. J.)	do	22 Fulton Street.
5	Frt.	2	30	E. E. Bennett	Norfolk, Va	
6	Pas.	2	40	Jos. B. Mack	Philadelphia, Pa	Morton, Pa.
7	Msc.	2	50	M. T. Ball	Port Arthur, Tex	
8	Pas.	1	50	Charles E. Day	New York, N. Y	Yonkers, N. Y.
9	Fsh.	1	10	Booth Fisheries Co. (Del.)	Seattle, Wash	600 Marion Building.
10	Fsh.	1	20	George Hamilton	Juneau, Alaska	Craig, Alaska.
11	Frt.	2	4	J. S. McConnell	Houston, Tex	509 State National Bank Building.
12	Frt.	1	37	Arthur Lindland	Perth Amboy, N. J	Atlantic Highlands, N. J.
13	Pas.	1	27	Arthur Olson	Chicago, Ill	3745 Seminary Avenue.
14	Fsh.	17	100	Booth Fisheries Co. (Del.)	Seattle, Wash	Pier 11-B.
15	Fsh.	20	100	George S. Grueby	Boston, Mass	36 New Fish Pier.
16	Pas.	2	50	A. G. Wooten	Seattle, Wash	Anacortes, Wash.
17	Fsh.	3	12	North Coast Packing Co. (Wash.)	do	316 Second Street.
18	Fsh.	4	60	John Skansi	Tacoma, Wash	Gig Harbor, Wash.
19	Frt.	1	24	Robert Dannor	Chicago, Ill	Logan Square.
20	Ptl.	3	45	State Game and Fish Department (Ga.)	Brunswick, Ga	
21	Msc.	1	12	Frank J. Prueschoff	Juneau, Alaska	Petersburg, Alaska.
22	Fsh.	3	10	J. R. Archibald	Seattle, Wash	Anacortes, Wash.
23	Fsh.	1	25	Pacific American Fisheries (Me.)	Juneau, Alaska	Excursion Inlet, Alaska.
24	Tow.	2	25	Catherine Minor	Morgan City, La	Houma, La.
25	Pas.	1	20	H. P. Grant	Seattle, Wash	1424 Eleventh Avenue.
26	Fsh.	1	110	Alaska Packers Association	San Francisco, Calif	111 California Street.
27	Fsh.	2	22	Antonio de Sousa	New London, Conn	Stonington, Conn.
28	Fsh.	6	60	Clarence V. Payne	Ketchikan, Alaska	
29	Frt.	4	25	W. L. Majette	Norfolk, Va	Hickory, Va.
30	Fsh.	8	20	Joe Dragovich	Seattle, Wash	Everett, Wash.
31	Fsh.	8	80	Board of Harbor Commissioners	Los Angeles, Calif	
32	Frt.	2	50	Seacoast Canning Co. (Me.)	Eastport, Me	Sea Street.
33	Frt.	2	24	Alfred L. Young	Boston, Mass	Arlington, Mass.
34	Frt.	3	24	Thomas Emmanual Tenglesen	New London, Conn	General delivery.
35	Frt.	1	21	Sigurd E. Andreassen	New York, N. Y	349 Forty-eighth Street (B.).
36	Ten.	2	24	Selmer Jacobsen	Juneau, Alaska	
37	Fsh.	3	26	Gaetano Russe	New York, N. Y	40 Tompkins Place (B.).
38	Frt.	2	10	Asa H. Clark	New London, Conn	Mystic, Conn.
39	Fsh.	19	100	William H. Jordon Vessels Co. (Mass.)	Gloucester, Mass	375 Main Street.
40	Fsh.	14	75	Martin Ekron	Ketchikan, Alaska	
41	Pas.	4	16	Joseph Balmes	Philadelphia, Pa	Manayunk, Pa.
42	Oys.	1	30	Lillian A. Merwin	New Haven, Conn	Milford, Conn.
43	Frt.	1	75	Producers Hay Co	San Francisco, Calif	170 Townsend Street.
44	Tow.	5	65	Seacoast Canning Co. (Me.)	Eastport, Me	Sea Street.
45	Tnk.	10	500	Standard Oil Co. (Calif.)	San Francisco, Calif	225 Bush Street.
46	Tow.	2	20	R. R. Barrow	New Orleans, La	Houma, La.
47	Fsh.	5	20	Anton Ulla	Seattle, Wash	1815 Twenty-seventh Avenue W.
48	Frt.	2	30	Wesley B. Smith	New York, N. Y	Baldwin, N. Y.
49	Tow.	4	250	Stanwood Towing Co. (N. J.)	do	Staten Island Ferry Building.
50	Frt.	1	50	Atlantic Fisheries Co. (N. C.)	Beaufort, N. C	
51	Fsh.	5	50	Carl Overby	Ketchikan, Alaska	Port Walter, Alaska.
52	Fsh.	1	10	William Buckler	Grand Haven, Mich	Leland, Mich.
53	Tow.	1	165	Pacific States Lumber Co. (Del.)	San Francisco, Calif	Balfour Building.
54	Tow.	1	110	Carl Egenhoff	Marshfield, Oreg	
55	Pas.	1	30	J. J. Ott	do	Allegany, Oreg.
56	Msc.	3	6	John Moore	New York, N. Y	143 West End Avenue (B.).
57	Frt.	1	15	Charles A. Clark	Jacksonville, Fla	Lancaster Terrace.
58	Frt.	2	25	Lyle D. Newman	South West Harbor, Me.	Manset, Me.
59	Fsh.	1	20	F. L. Young	Corpus Christi, Tex	
60	Pas.	1	19	D. B. Horton	Astoria, Oreg	Stella, Wash.
61	Fsh.	1	12	Alaska Pacific Fisheries (Oreg.)	Ketchikan, Alaska	
62	Fsh.	2	40	Mrs. Ella Walker	Savannah, Ga	220 Oglethorpe Avenue.
63	Frt.	2	25	John W. Henderson	Eastport, Me	Water Street.
64	Tow.	2	20	L. W. Treisback	Jacksonville, Fla	1425 Herschell Street.
65	Frt.	1	15	Winfield L. Sulis	Providence, R. I	Warwick, R. I.
66	Fsh.	3	24	Frank A. Rackett	New York, N. Y	Greenport, N. Y.
67	Frt.	1	16	Claude Sinclair Tucker	Newport, R. I	Portsmouth, R. I.
68	Wrk.	1	14	James S. D. Cumming	Newport News, Va	Hampton, Va.
69	Oys.	2	6	Blum and Bergeron Co	New Orleans, La	Houma, La.
70	Pas.	1	32	George W. Corbett	St. Augustine, Fla	76 Marine Street.
71	Pas.	1	16	Trevor Davis	Juneau, Alaska	
72	Pas.	2	44	H. B. Barrows	Nashville, Tenn	Fort Henry, Tenn.
73	Fsh.	2	75	Carlisle Packing Co. (Wash.)	Seattle, Wash	L. C. Smith Building.

[1] Formerly ga. s. Charlotte Caase.

Line No.	Official No.	Signal letters	Rig	Name of vessel	Tonnage		Register dimensions			When built	Where built
					Gross	Net	Length	Breadth	Depth		
							Feet	*Feet*	*Feet*		
1	214446		Ga. s.	Corean	7	5	39.0	10.8	2.9	1916	Apalachicola, Fla.
2	224102		Ga. s.	Corinne	10	7	36.3	11.0	4.8	1920	Naknek, Alaska.
3	127124		Ga. s.	Corinthia	27	24	66.8	11.7	5.0	1896	New York, N. Y.
4	215589	LHVB	Ol. s.	[1] Corinthian	161	97	112.6	23.9	1[illegible].8	1917	Essex, Mass.
5	211550		Ga. s.	Corlis	5	5	31.7	10.6	2.4	1912	Shakan, Alaska.
6	211202		Ga. s.	Corliss	19	13	41.6	12.0	5.4	1913	Tacoma, Wash.
7	201449		Ga. s.	Cormorant	15	7	45.0	11.8	5.4	1893	Gloucester, Mass.
8	214063		Ga. s.	Cormorant	27	14	57.9	14.5	6.5	1916	Boothbay, Me.
9	76652		Ga. s.	[2] Cornelia	19	9	44.7	17.0	4.5	1886	Goshen, N. J.
10	204028		Ga. s.	Cornelia Pauline	9	7	46.0	14.3	2.8	1907	Bon Secour, Ala.
11	125314		Ol. s.	[3] Cornell	79	53	91.5	17.9	7.3	1874	Philadelphia, Pa.
12	208766		Ga. s.	Cornell	12	8	28.4	9.2	4.6	1911	San Pedro, Calif.
13	219311		Ga. s.	Cornwallis	61	37	62.8	21.0	7.2	1919	Perrin, Va.
14	207806		Ga. s.	Corona	36	19	59.0	16.2	9.9	1910	Seattle, Wash.
15	126373		Ga. s.	Coronado	308	222	100.0	26.0	9.2	1886	San Francisco, Calif.
16	203948		Ga. s.	Corsair	14	13	38.0	14.0	5.1	1907	Friendship, Me.
17	204978		Ga. s.	Corsair	12	10	45.0	9.9	3.5	1908	New Haven, Conn.
18	4809		Ga. s.	Costa Diva	13	11	40.9	12.7	4.6	1860	Newtown, N. Y.
19	219945		Ga. s.	Costa Rica	39	26	53.2	15.1	7.4	1920	Tacoma, Wash.
20	204679		Ga. s.	Coston	25	11	55.0	15.8	4.0	1907	Pocomoke City, Md.
21	214748		Ga. s.	Cougar	40	31	56.1	15.1	7.0	1917	Tacoma, Wash.
22	210881		Ga. s.	Countess	21	16	60.2	10.5	4.0	1912	Sacramento, Calif.
23	222544		Ga. s.	[4] Courier	22	11	50.3	12.9	5.1	1897	Norfolk, Va.
24	207712		Ga. s.	Court House	15	13	37.3	10.6	4.0	1910	Westville, N. J.
25	224236		Ga. s.	Coushatta	25	25	56.0	27.8	2.6	1924	Coushatta, La.
26	127070		Ga. s.	Covina	87	40	77.0	28.0	5.8	1902	San Francisco, Calif.
27	105853		Ol. s.	[5] Covington	34	26	56.8	22.2	4.2	1879	St. Tammany Parish, La.
28	127195		Ga. s.	Cozy	39	37	61.2	23.5	4.3	1897	Northport, N. Y.
29	203573		Ga. s.	Cozy	12	9	40.8	12.9	3.3	1906	Sanford, Va.
30	205994		Ga. s.	Craftsman	7	5	37.5	9.6	2.6	1909	Wanchese, N. C.
31	214803		Ga. s.	Crane	41	15	68.0	16.8	6.1	1917	Oakland, Calif.
32	221865		Ga. s.	Cravenco	35	23	64.9	18.4	4.0	1920	Morehead City, N. C.
33	202902		Ga. s.	Creel	14	10	50.0	12.8	4.7	1906	Decatur, Wash.
34	204066		Ga. s.	[6] Creel Brothers	12	11	39.4	13.0	3.3	1906	Apalachicola, Fla.
35	127219		Ga. s.	Crescent	21	14	49.9	15.3	5.3	1897	Coupeville, Wash.
36	127543		Ga. s.	Crescent	14	12	46.5	13.6	3.9	1901	Rockaway Beach, N. Y.
37	201171		Ga. s.	Crescent	13	9	37.5	14.0	6.1	1904	Friendship, Me.
38	203273		Ga. s.	Crescent	14	12	34.4	11.4	4.0	1905	Groton, Conn.
39	209589		Ga. s.	Crescent	14	9	58.4	12.4	2.0	1912	Grand Chenier, La.
40	209935		Ga. s.	Crescent	11	9	35.0	12.0	3.6	1899	La Porte, Tex.
41	212971		Ol. s.	Crescent	21	14	57.5	16.0	4.1	1915	San Diego, Calif.
42	218709		Ga. s.	Crescent	12	8	33.1	10.8	5.2	1919	Tacoma, Wash.
43	224472		Ol. s.	Crescent No. 1	85	47	61.7	22.5	6.4	1925	Antlock, Calif.
44	221172		Ga. s.	Creosote	31	21	49.9	13.0	8.2	1921	Seattle, Wash.
45	203077		Ga. s.	Crest	8	6	30.7	9.2	3.6	1906	Somerset, Mass.
46	224666		Ol. s.	Crest	35	24	51.2	13.9	8.8	1925	Seattle, Wash.
47	126910		Ga. s.	Cricket	11	8	20.2	13.2	5.2	1892	Harrison, N. J.
48	206446		Ga. s.	[7] Cricket	18	12	52.8	12.3	4.4	1909	Seattle, Wash.
49	209555		Ga. s.	Cricket	10	7	41.8	10.7	4.0	1912	do.
50	127523		Ga. s.	Crockett	63	44	64.5	24.2	5.3	1901	San Francisco, Calif.
51	219479		Ga. s.	Crocodile	14	13	56.2	12.3	2.7	1919	Holly Hill, Fla.
52	206729		Ga. s.	Crosby No. 1	14	10	37.9	11.5	3.6	1909	Seattle, Wash.
53	224839		Ol. s	Crosline	443	301	143.7	48.0	13.9	1925	do.
54	214790		Ga. s.	Cross Sound	7	6	33.0	9.0	4.2	1917	do.
55	209204		Ga. s.	Crowley No. 4	9	6	40.0	11.6	4.4	1911	Oakland, Calif.
56	205164		Ga. s.	Crowley No. 6	15	10	49.4	16.2	4.0	1908	San Francisco, Calif.
57	205176		Ga. s.	Crowley No. 7	15	10	49.5	16.2	4.0	1908	do.
58	216023		Ga. s.	Crowley No. 8	14	10	42.4	11.8	5.8	1917	do.
59	213030		Ol. s.	[8] Crowley No. 9	62	32	76.5	19.5	8.2	1915	Oakland, Calif.
60	212817		Ga. s.	Crowley No. 10	12	8	42.3	11.2	5.2	1914	do.
61	212818		Ga. s.	Crowley No. 11	12	8	42.3	11.2	5.2	1914	do.
62	213137		Ga. s.	Crowley No. 12	13	9	44.4	12.1	5.2	1915	Oakland, Oreg.
63	217004		Ga. s.	Crowley No. 15	14	9	42.6	11.8	5.5	1918	San Francisco, Calif.
64	213138		Ga. s.	Crowley No. 16	13	9	44.4	12.1	5.2	1915	Oakland, Calif.
65	212960		Ga. s.	Crowley No. 17	38	23	59.8	20.0	6.3	1915	do.
66	212961		Ga. s.	Crowley No. 18	38	23	59.8	20.0	6.3	1915	do.
67	217326		Ga. s.	[9] Crowley No. 19	73	49	70.5	21.5	8.2	1918	Rolph, Calif.
68	127285		Ol. s.	[10] Crowley No. 20	41	28	75.0	18.5	7.0	1898	San Francisco, Calif.
69	210875		Ga. s.	Crowley No. 22	29	19	52.0	15.0	6.2	1912	Oakland, Calif.
70	210600		Ga. s.	Crowley No. 25	15	10	51.3	10.7	5.5	1901	San Francisco, Calif.
71	212563		Ga. s.	Cruiser	12	8	37.6	12.2	5.6	1914	Los Angeles, Calif.
72	215667		Ga. s.	Cruiser	15	12	36.2	15.0	4.9	1917	Patchogue, N. Y.

[1] Formerly U. S. Immigration ga. s. Corinthian.
[2] Formerly ga. s. Jay.
[3] Formerly ga. s. Charlie Lawrence.
[4] Formerly U. S. Navy ga. s. Courier.
[5] Formerly ga. s. Addie Eads.
[6] Formerly ga. s. H. L. Covington.

Line No.	Service	Crew	Horsepower	Name of owner	Home port	Address of owner
1	Fsh.	2	10	W. J. Harrell	Apalachicola, Fla	
2	Fsh.	2	45	C. P. Hale	Seward, Alaska	Naknek, Alaska.
3	Tow.	2	50	Albert C. Wescoat	Philadelphia, Pa	Atlantic City, N. J.
4	Frt.	9	200	Gorton Pew Vessels Co. (Mass.)	Gloucester, Mass	Rowes Square.
5	Fsh.	1	5	E. R. Erickson	Juneau, Alaska	Craig, Alaska.
6	Fsh.	6	20	Booth Fisheries Co. (Del.)	Seattle, Wash	Marion Building.
7	Fsh.	7	37	Annunizio W. Cornetta	Boston, Mass	21 Ford Street.
8	Fsh.	9	50	James M. Burke	Provincetown, Mass	72 Commercial Street.
9	Oys.	6	18	Lore Corson	Philadelphia, Pa	Delmont, N. J.
10	Frt.	3	24	M. C. Buzbee	Mobile, Ala	Bromley, Ala.
11	Tow.	7	330	Cornell Steamboat Co. (N. Y.)	Albany, N. Y	Kingston, N. Y.
12	Fsh.	1	20	George E. Boswick	San Diego, Calif	3620 India Street.
13	For.	3	60	W. T. Ashe	Newport News, Va	Gloucester Point, Va.
14	Fsh.	5	50	John Courage	Seattle, Wash	8609 Fifty-fifth Street South.
15	Mso.	5	80	Frank Lloyd Productions (N. Y.)	Los Angeles, Calif	
16	Fsh.	2	15	Charles N. Moller	New York, N. Y	New Rochelle, N. Y.
17	Frt.	2	75	C. R. Pease	Miami, Fla	1820 Dade Boulevard.
18	Frt.	6	25	John Cladakis	Tampa, Fla	Tarpon Springs, Fla.
19	Fsh.	7	50	Frank Grgas	Los Angeles, Calif	San Pedro, Calif.
20	Msc.	4	50	S. S. Coston	Newport News, Va	Hampton, Va.
21	Fsh.	7	50	Mitchell Kuljis	Seattle, Wash	Bellingham, Wash.
22	Pas.	1	100	San Francisco-Sacramento R. R. Co. (Calif.)	San Francisco, Calif	Hobart Building.
23	Tow.	2	60	Charleston Lighterage & Transfer Co. (S. C.)	Charleston, S. C	Middle Atlantic Wharf.
24	Pas.	2	22	Ernest Adams	Philadelphia, Pa	Millville, N. J.
25	Fer.	2	42	James Florane	New Orleans, La	Coushatta, La.
26	Frt.	1	55	Ernest R. Stelter	San Francisco, Calif	312½ San Jose Avenue.
27	Frt.	5	30	Weaver Sand Co. (La.)	New Orleans, La	1010 Maison Blanche Building.
28	Frt.	2	50	Thomas Rogers	New York, N. Y	Sayville, N. Y.
29	Frt.	2	24	United States Shipping Board	Norfolk, Va	
30	Frt.	1	15	Wilmington Wood Products Co	Wilmington, N. C	
31	Fsh.	1	110	Alaska Packers Association. (Calif.)	San Francisco, Calif	111 California Street.
32	Frt.	6	50	Virginia Carolina Chemical Co. (Va.)	New Bern, N. C	
33	Fsh.	1	30	Arthur Eugene Larson	Ketchikan, Alaska	
34	Frt.	2	16	J. F. Creel	Apalachicola, Fla	
35	Tow.	2	40	Henry McAlmond	Seattle, Wash	1440 West Sixty-seventh Street.
36	Oys.	2	25	Charles K. Wedmore	New Haven Conn	34 South Water Street.
37	Fsh.	2	32	William Kelley	New Bedford, Mass	Fairhaven, Mass.
38	Frt.	3	10	John Cabana	Bridgeport, Conn	Norwalk, Conn.
39	Frt.	2	21	Peter Dyson	Morgan City, La	Pecan Island, La.
40	Pas.	1	24	W. E. Hamilton	Houston, Tex	Lovett Boulevard.
41	Pas.	1	80	Star and Crescent Boat Co. (Calif.)	San Diego, Calif	
42	Fsh.	2	20	Alfred Svensen	Portland, Oreg	1150 Glenn Avenue.
43	Frt.	4	125	F. E. Booth Co. (Calif.)	San Francisco, Calif	110 Market Street.
44	Frt.	3	100	Pacific Creosoting Co. (Wash.)	Seattle, Wash	Northern Life Building.
45	Pas.	1	30	Joseph J. O'Connell	Fall River, Mass	Taunton, Mass.
46	Tow.	3	135	Wagner Tug Boat Co. (Wash.)	Seattle, Wash	Salmon Bay Dock.
47	Msc.	2	20	Seaweed Fishing Club (N. Y.)	New York, N. Y	Fiftieth Street and Tenth Avenue.
48	Tow.	4	28	Columbia Contract Co. (Oreg.)	Portland, Oreg	
49	Fsh.	1	50	C. M. McGrath	Juneau, Alaska	Sitka, Alaska.
50	Frt.	2	40	Erikson Nav. Co. (Calif.)	San Francisco, Calif	37 Drumm Street.
51	Pas.	2	120	B. F. McCoy	St. Augustine, Fla	Holly Hill, Fla.
52	Tow.	2	50	A. T. Harrocks	Seattle, Wash	Room 3, Ferry Dock.
53	Fer.	8	600	Crosby Direct Line Ferries (Wash.)	do	Colman Building.
54	Fsh.	1	20	Walter Niemo	Juneau, Alaska	
55	Tow.	1	40	San Francisco Bridge Co. (Calif.)	San Francisco, Calif	Pier 14.
56	Frt.	1	50	Crowley Launch & Tugboat Co. (Calif.)	do	Do.
57	Pas.	1	50	do	do	Do.
58	Tow.	1	50	do	do	Do.
59	Tow.	4	200	do	do	Do.
60	Pas.	1	50	do	do	Do.
61	Tow.	1	50	do	do	Do.
62	Frt.	1	50	do	do	Do.
63	Frt.	1	50	do	do	Do.
64	Frt.	1	100	do	do	Do.
65	Pas.	1	50	do	do	Do.
66	Pas.	1	100	do	do	Do.
67	Pas.	1	150	do	do	Do.
68	Pas.	1	250	do	do	Do.
69	Frt.	2	100	do	do	Do.
70	Pas.	1	100	do	do	Do.
71	Pas.	2	35	Southwestern Shipbuilding Co. (Calif.)	Los Angeles, Calif	
72	Wrk.	2	45	Merritt-Chapman & Scott Corporation (Del.)	New York, N. Y	17 Battery Place.

[7] Formerly ga. s. Souleyett.
[8] Formerly ga. s. Paladini Brothers.
[9] Formerly ga. s. { *a* Edna C. *b* Rolph.
[10] Formerly ga. s. Christopher Columbus.

Line No.	Official No.	Signal letters	Rig	Name of vessel	Tonnage		Register dimensions			When built	Where built
					Gross	Net	Depth	Breadth	Length		
							Feet	*Feet*	*Feet*		
1	127128	.....	Ga. s.	Crusader	7	6	25.0	11.6	3.5	1890	Osterville, Mass.
2	206596	.....	Ga. s.	Cruse	207	162	86.6	20.4	8.8	1909	Chicago, Ill.
3	127194	.....	Ga. s.	Crusoe	14	11	37.0	14.0	4.7	1897	Freeport, N. Y.
4	127747	.....	Ga. s.	Crustacean	13	13	40.9	13.3	5.7	1903	Bristol, Me.
5	207839	.....	Ga. s.	Crustacean	12	12	45.0	15.2	4.0	1910	Swans Island, Me.
6	210591	.....	Ga. s.	Crystal	12	11	33.5	10.0	3.8	1909	Little Suamico, Wis.
7	224630	.....	Ol. s.	Crystal	9	6	31.2	9.9	4.5	1925	Tacoma, Wash.
8	127224	.....	Ga. s.	Crystal Wave	57	49	47.7	16.8	5.5	1898	Wilmington Island, Ga.
9	202213	.....	Ga. s.	[1] Crystal Wave	14	9	51.4	11.7	5.1	1905	Watertown, Mass.
10	127373	.....	Ga. s.	Cub	19	13	45.0	12.0	5.0	1898	San Francisco, Calif.
11	222551	.....	Ga. s.	Cub	17	11	45.0	12.3	4.4	1922	Bay City, Wash.
12	219339	.....	Ga. s.	Cubanola	8	5	37.3	11.9	2.8	1916	Cut Off, La.
13	219905	LWHT	Ol. s.	CUBORE ✚⊙	6,891	4,222	450.6	57.2	34.0	1920	Quincy, Mass.
14	216374	.....	Ga. s.	Cuckoo	8	6	32.2	9.2	4.0	1918	Gig Harbor, Wash.
15	219540	LVMC	Ol. s.	[2] Culburra ⊙	2,353	1,776	261.7	46.6	21.7	1918	Olympia, Wash.
16	127608	.....	Ga. s.	Cultivator	14	10	44.2	15.5	4.0	1902	Quincy, Mass.
17	127568	.....	Ga. s.	Cumberland	7	7	28.8	10.8	5.7	1901	Friendship, Me.
18	208240	.....	Ga. s.	Cumberland	63	43	83.1	17.4	7.4	1910	Morehead City, N. C.
19	224488	.....	Ol. s.	Cummins	7	6	32.9	8.8	4.0	1925	Seattle, Wash.
20	127488	.....	Ga. s.	Cupid	14	11	45.6	15.9	4.6	1900	Patchogue, N. Y.
21	213673	.....	Ga. s.	Cupid	7	6	32.6	9.2	3.8	1911	Seattle, Wash.
22	126170	.....	Ga. s.	Curlew	35	31	66.0	19.6	5.5	1883	Pocomoke City, Md.
23	127080	.....	Ga. s.	Curlew	26	18	59.4	14.6	6.0	1895	Millbridge, Me.
24	219790	.....	Ga. s.	Curlew	11	7	34.2	10.5	4.9	1920	Seattle, Wash.
25	219915	.....	Ga. s.	Curlew	56	14	72.8	17.5	6.3	1920	Oakland, Calif.
26	223326	.....	Ga. s.	Curlew	9	9	32.4	9.3	3.5	.....	Unknown.
27	223432	.....	Ga. s.	Curlew	10	7	37.7	13.1	3.8	.....	do.
28	223542	.....	Ga. s.	Curlew	22	18	41.8	13.3	5.9	1924	Seattle, Wash.
29	126030	.....	Ga. s.	Curtis	22	17	54.1	15.8	4.5	1882	St. Michaels, Md.
30	223479	.....	Ga. s.	Curtis	16	10	49.9	13.5	3.8	1923	Westland, Va.
31	223204	.....	Ol. s.	CURTISCOR	126	68	105.3	20.0	9.2	1923	Long Beach, Calif.
32	221382	.....	Ga. s.	[3] Cutter	6	6	36.6	9.2	4.2	1911	New York, N. Y.
33	220800	.....	Ga. s.	Cutty Sark	27	18	51.4	13.9	6.8	1920	Ilwaco, Wash.
34	219831	.....	Ol. s.	CUYAMEL FRUIT CO. BARGE NO. 3.	311	201	120.4	33.0	8.8	1920	Violet, La.
35	221048	.....	Ol. s.	CUYAMEL FRUIT CO. BARGE NO. 4.	328	215	120.4	33.0	8.8	1920	do.
36	207794	.....	Ga. s.	Cycle	10	9	37.3	10.4	4.5	1910	Port Republic, N. J.
37	127551	.....	Ga. s.	Cyclone	19	8	48.0	13.3	3.7	1901	Mappsburg, Va.
38	221526	.....	Ga.w.	Cyclone	14	14	63.0	10.6	2.6	1921	Loudon, Tenn.
39	220543	.....	Ol. s.	CYCOL	161	93	112.5	25.0	6.4	1920	Bay Point, Calif.
40	212948	.....	Ga. s.	Cydonia	63	43	68.0	19.2	8.6	1915	Seattle, Wash.
41	126436	.....	Ga. s.	Cygnet	7	5	32.0	10.8	4.7	1887	New Rochelle, N. Y.
42	126829	.....	Ga. s.	Cygnet	6	6	25.9	12.7	3.8	1887	Newport, R. I.
43	213990	.....	Ga. s.	[4] Cygnet	10	6	34.5	10.1	3.5	1910	Boston, Mass.
44	221183	.....	Ga. s.	Cygnet	11	9	35.0	14.2	3.9	.....	Unknown.
45	207505	.....	Ga. s.	Cynthia	9	7	32.0	10.3	4.2	1904	Osterville, Mass.
46	126530	.....	Ga. s.	Cynthia Jane	15	9	43.9	15.6	3.5	1888	St. Andrews Bay, Fla.
47	208967	.....	Ga. s.	Cynthie	8	7	27.5	8.8	3.3	1907	Sturgeon Bay, Wis.
48	222085	.....	Ga. s.	Cypress	9	7	34.4	9.0	3.4	1922	Palatka, Fla.
49	224697	.....	Ol. s.	Cypress	44	30	60.4	14.9	5.9	1925	Bellingham, Wash.
50	214631	.....	Ga. s.	Cyrene	15	13	40.0	11.6	4.3	1916	Tacoma, Wash.
51	222300	.....	Ga. s.	Cyric	7	5	40.4	8.4	3.4	.....	Unknown.
52	127025	.....	Ga. s.	Czar	7	7	29.0	13.0	3.6	1894	Warwick, R. I.
53	217146	.....	Ga.w.	D. & G	27	15	42.0	10.6	2.7	1918	Beardstown, Ill.
54	157175	.....	Ga. s.	D. Dussault	55	51	76.5	18.3	5.0	1886	Sandusky, Ohio.
55	6829	.....	Ga. s.	D. Joline	13	11	40.2	15.4	3.5	1874	Tottenville, N. Y.
56	214823	.....	Ga. s.	D. McDonald	36	24	60.5	15.1	4.6	1917	Seattle, Wash.
57	221484	.....	Ga.w.	D. A. B. (steel)	24	24	63.0	16.0	3.0	1921	Jeffersonville, Ind.
58	204961	.....	Ga. s.	[5] D. A. Drake	34	18	59.4	16.0	5.6	1908	San Francisco, Calif.
59	203182	.....	Ga. s.	D. B. C. III	30	25	59.4	11.6	4.6	1906	Muskegon, Mich.
60	222538	.....	Ga. s.	D. B. Jackson	11	7	43.5	11.2	3.7	1922	Deltaville, Va.
61	157434	.....	Ga. s.	D. E. Robertson	7	6	37.5	12.1	3.1	1895	Morgan City, La.
62	208489	.....	Ga. s.	D. H. Penton	12	7	42.0	10.3	4.0	1911	Morehead City, N. C.
63	223421	.....	Ol. s.	D. M. Renton	68	35	79.8	17.0	9.8	1923	Los Angeles, Calif.
64	6024	.....	Ga. s.	D. P. Mulford	30	24	54.0	18.3	5.1	1876	Bridgeton, N. J.
65	157388	.....	Ga. s.	D. R. Meekins	9	6	49.0	12.4	3.1	1893	Taylors Island, Md.
66	223389	.....	Ga.w.	D. W. Bowker	41	26	60.1	18.2	4.5	1923	Camden, Ark.
67	204366	.....	Ga. s.	D. Y. C. III	13	11	46.5	10.6	3.6	1907	Detroit, Mich.
68	223646	.....	Ga. s.	D. S. & W	14	10	49.0	11.5	2.2	1924	Newburg, Ind.
69	157101	.....	Ga. s.	D. Neer Taylor	23	15	60.3	15.8	4.3	1883	Messongo, Va.

[1] Formerly ga. s. Hazel.
[2] Formerly British ga. s. Culburra.
[3] Formerly U. S. Navy ga. s. 1108.

Line No.	Service	Crew	Horsepower	Name of owner	Home port	Address of owner
1	Cod.	1	10	James E. Smith	Vineyard Haven, Mass	Nantucket, Mass.
2	Frt.	6	80	Hibbard, Spencer, Bartlett & Co. (Ill.)	Chicago, Ill	303 North State Street.
3	Fsh.	3	50	Charles J. Lux	New York, N. Y.	665 Evergreen Avenue.
4	Fsh.	1	40	George W. Cummings	New Bedford, Mass.	Dartmouth, Mass.
5	Frt.	1	22	Maynard T. Herrick	South West Harbor, Me.	Swans Island, Me.
7	Fsh.	3	15	Carl Gross	Milwaukee, Wis	Oconto, Wis.
6	Fsh.	4	15	W. H. Lanphear	Seattle, Wash	4015 Sixteenth Avenue SW.
8	Frt.	4	24	Chatham Oyster Co. (Ga.)	Beaufort, S. C	
9	Pas.	2	42	Joseph J. O'Connell	Fall River, Mass	Taunton, Mass.
10	Frt.	3	35	Aarnout Castel	Nome, Alaska	
11	Fsh.	1	45	I. L. Grindle	Seattle, Wash	Queets, Wash.
12	Oys.	2	6	Ludwig Doucet	New Orleans, La	Cut Off, La.
13	Frt.	38	2,500	Guaranty Trust Co. (N. Y.)	New York, N. Y	140 Broadway.
14	Fsh.	1	14	Charles Hendrickson	Tacoma, Wash	Puyallup, Wash.
15	Frt.	24	1,000	Pacific Motorship Co. (Me.)	Seattle, Wash	L. C. Smith Building.
16	Fsh.	3	36	Wellfleet Oyster Co	Provincetown, Mass.	Well Fleet, Mass.
17	Msc.	1	8	C. J. Grinn	Bridgeport, Conn	Fairfield, Conn.
18	Fsh.	5	50	Wesley Robinson	Fernandina, Fla	St. Marys, Ga.
19	Fsh.	2	12	Ingemar Meier	Seattle, Wash	822 Jackson Street.
20	Frt.	4	[4]28	Cedar Island Oyster Co. (N. Y.)	New York, N. Y	Greenport, N. Y.
21	Fsh.	2	12	Daniel Corlett	Seattle, Wash	827 West Sixty-second Street.
22	Frt.	2	37	Gerald Harrington	Philadelphia, Pa	Port Norris, N. J.
23	Fsh.	1	80	William Underwood Co	Machias, Me	Jonesport, Me.
24	Fsh.	2	16	John Brygger	Seattle, Wash	3240 West Fifty-seventh Street.
25	Tow.	4	120	Alaska Packers Association (Calif.)	San Francisco, Calif.	111 California Street.
26	Fsh.	3	40	Henry Whildin	Philadelphia, Pa	Millville, N. J
27	Pas.	1	6	Clinton Young	New York, N. Y	Babylon, N. Y.
28	Fsh.	5	30	B. A. Walvick	Seattle, Wash	7356 Twenty-first Avenue NW.
29	Frt.	3	25	William H. Eastlack	Philadelphia, Pa	Swedesboro, N. J.
30	Fsh.	3	25	T. G. Julian	Reedville, Va	Palmer, Va.
31	Tow.	5	300	Curtis Corporation (Del.)	Los Angeles, Calif.	Long Beach, Calif.
32	Msc.	2	15	John Liello	New York, N. Y	303 Van Brunt Street (B.).
33	Fsh.	2	125	E. Hansen	Port Angeles, Wash.	Blaine, Wash.
34	Frt.	8	200	Cuyamel Fruit Co. (S. D.)	New Orleans, La	410 Camp Street.
35	Frt.	11	100	do	do	Do.
36	Fsh.	1	24	Oscar L. Bradford	Philadelphia, Pa	Fortescue, N. J.
37	Oys.	2	24	Henry M. Terry	Cape Charles, Va	Exmore, Va.
38	Frt.	2	30	John J. Lutz Manufacturing Co	Chattanooga, Tenn.	Loudon, Tenn.
39	Tnk.	3	160	Associated Oil Co. (Calif.)	San Francisco, Calif.	79 New Montgomery Street.
40	Fsh.	4	175	Fidalgo Island Packing Co. (Me.)	Seattle, Wash	Anacortes, Wash.
41	Msc.	1	20	John Monks & Sons (N. Y.)	New York, N. Y	438 Broadway.
42	Fsh.	1	25	Peter Busalacchi	Boston, Mass	308 Harrison Avenue.
43	Pas.	1	24	George C. Davis	do	Rockland, Mass.
44	Frt.	1	20	A. M. Treahy	San Francisco, Calif.	Foot Fifth Avenue.
45	Fsh.	1	10	Nelson A. Nickerson	New Bedford, Mass.	Barnstable, Mass.
46	Frt.	1	12	E. L. Shultis	Pensacola, Fla	Santa Rosa, Fla.
47	Fsh.	3	8	Daniel Henry	Milwaukee, Wis	Marinette, Wis.
48	Tow.	6	28	Wilson Cypress Co. (Fla.)	Jacksonville, Fla	Palatka, Fla.
49	Fsh.	3	80	Bellingham Canning Co. (Wash.)	Seattle, Wash	Bellingham, Wash.
50	Frt.	1	12	W. C. Wight	Tacoma, Wash	Sylvan, Wash.
51	Pas.	1	20	Ernest Goehrig	New York, N. Y	510 West One hundred and forty-fourth Street.
52	Frt.	1	7	Saloma E. Locke	Providence, R. I	Warwick, R. I.
53	Tow.	1	25	Virgil S. Delbitt	Peoria, Ill	Beardstown, Ill.
54	Drg.	4	40	Port Clinton Lumber & Coal Co. (Ohio)	Sandusky, Ohio	Port Clinton, Ohio.
55	Frt.	1	25	James K. Jackson	Newark, N. J	Paterson, N. J.
56	Fsh.	2	35	Shepard Point Packing Co. (Wash.)	Seattle, Wash	Colman Building.
57	Tow.	1	60	Consumers Mining Co. (Pa.)	Pittsburgh, Pa	
58	Frt.	2	50	William Samuels	San Francisco, Calif.	243 Clinton Park.
59	Pas.	2	30	Detroit Boat Club (Mich.)	Detroit, Mich	714 Union Trust Building.
60	Frt.	2	12	A. A. Jackson	Reedville, Va	Deltaville, Va.
61	Oys.	2	8	James S. Morgan	Morgan City, La	Pecan Island, La.
62	Frt.	3	50	M. T. Craig	Wilmington, N. C	
63	Tow.	5	350	Wilmington Transportation Co. (Calif.)	Los Angeles, Calif.	Wilmington, Calif.
64	Frt.	3	20	Mary Elizabeth Hayden	Alexandria, Va	Coast, Va.
65	Oys.	2	14	R. D. Larrimore	Annapolis, Md	Edgewater, Md.
66	Tow.	2	100	St. Louis & Southwestern R. R. Co	Memphis, Tenn	Pine Bluff, Ark.
67	Fer.	1	70	Detroit Yacht Club (Mich.)	Detroit, Mich	
68	Fer.	2	20	Cypress Beach Ferry Co	Evansville, Ind	Newburg, Ind.
69	Ten.	1	15	J. H. Townsend	Baltimore, Md	836 North Fulton Avenue.

[4] Formerly U. S. Navy ga. s. 1014.

[6] Formerly sloop Quock See Wo.

Line No.	Official No.	Signal letters	Rig	Name of vessel	Tonnage		Register dimensions			When built	Where built
					Gross	Net	Length	Breadth	Depth		
							Feet	*Feet*	*Feet*		
1	221369		Ga.w.	Daddy Q	38	35	47.2	16.0	2.8	1920	Peach Orchard, Ark.
2	213130		Ga. s.	Dagmar	14	9	45.3	11.5	4.2	1914	Beaver Bay, Minn.
3	211555		Ga. s.	Dagny	10	7	35.9	9.2	4.0	1913	Bellingham, Wash.
4	222552		Ol. s.	Dagny	36	18	63.5	16.6	6.7	1922	Thomaston, Me.
5	208968		Ga. s.	Dahlia	10	9	27.0	8.8	3.4	1910	Gills Rock, Wis.
6	212644		Ga. s.	Dahlia	38	32	58.7	18.5	5.3	1914	Paulsboro, N. J.
7	219557		Ga. s.	Daily	34	26	53.7	14.2	6.5	1919	Seattle, Wash.
8	157245		Ga. s.	Daisy	6	5	34.0	10.0	4.0	1889	Patchogue, N. Y.
9	157642		Ga. s.	Daisy	12	6	45.2	16.8	3.3	1901	Smyrna, N. C.
10	157681		Ga. s.	Daisy	33	28	55.9	15.9	5.7	1902	Ballard, Wash.
11	210001		Ga. s.	Daisy	7	5	36.2	8.8	3.5	1899	Holland, Mich.
12	215358		Ol. s.	Daisy	27	18	47.2	13.4	6.3	1917	Tacoma, Wash.
13	215561		Ga. s.	Daisy	10	9	28.8	9.2	3.5	1911	Manitowoc, Wis.
14	220289		Ga.w.	Daisy	10	7	34.6	8.9	3.1	1920	Paradise, Ky.
15	221823		Ga. s.	Daisy	7	6	32.2	10.5	3.6	1919	Lavallette, N. J.
16	224300		Ga. s.	Daisy	19	16	43.6	13.6	6.4	1924	Delanco, N. J.
17	224237		Ga. s.	Daisy B	8	5	32.9	11.0	2.7	1922	Montegut, La.
18	223827		Ga. s.	Daisy M	13	9	44.3	11.8	4.5	1917	Los Angeles, Calif.
19	213269		Ol. s.	Daisy V	9	6	35.0	10.2	2.8	1915	Southport, N. C.
20	157050		Ga. s.	Daisy E. Smith	53	46	65.4	20.0	5.2	1881	New Haven, Conn.
21	211262		Ga. s.	Dakota	41	29	63.3	14.0	3.4	1913	Williston, N. Dak.
22	223065		Ga. s.	Dakota	19	13	49.2	13.4	3.4	1922	Morgan City, La.
23	210671		Ga. s.	Damfino	13	9	36.8	10.5	4.0	1911	Oshkosh, Wis.
24	207507		Ga.w.	Dan	13	8	60.0	12.4	2.3	1910	Seattle, Wash.
25	217221		Ga. s.	Dan K	17	15	64.5	16.0	2.6	1918	Cairo, Ill.
26	202181		Ga.w.	Dan Patch	15	15	79.4	12.0	2.0	1905	Levanna, Ohio.
27	6669		Ga. s.	Dan Sooy	15	14	43.7	16.7	4.0	1870	Smiths Landing, N. J.
28	157595		Ga. s.	Dana Beale	9	7	45.0	14.0	3.0	1901	Cape Charles, Va.
29	222654		Ga. s.	Dandelion	10	7	31.5	10.8	4.2	1921	Hoonah, Alaska.
30	204330		Ga. s.	Dandy	8	6	31.9	12.0	4.8	1907	Surry, Me.
31	200809		Ga. s.	Dandy	8	5	42.6	10.5	3.2	1894	Peekskill, N. Y.
32	219041		Ga. s.	Dandy	6	5	33.4	10.3	3.0	1916	Barcelona, N. Y.
33	218429		Ga. s.	Danet	10	8	35.2	9.3	4.1	1919	Seattle, Wash.
34	157646		Ga. s.	Daniel Cressie	15	10	45.6	17.5	3.9	1901	Belhaven, N. C.
35	157597		Ga. s.	Daniel M. Bateman	18	10	44.4	16.2	4.4	1901	Leesburg, N. J.
36	90113		Ga. s.	[1] Dannie	14	9	46.7	14.4	5.5	1869	Philadelphia, Pa.
37	157145		Ga. s.	Daphne	16	11	46.5	16.0	6.2	1885	Brooklyn, N. Y.
38	221843		Ga. s.	Dardanella	19	13	41.2	12.8	5.8	1921	Nellita, Wash.
39	222684		Ga.w.	Dardanella	14	12	62.5	10.0	1.6	1922	Grantsville, W. Va.
40	223548		Ga. s.	Dardanella	18	12	41.2	14.7	4.4	1922	Miami, Fla.
41	214170		Ga. s.	Daring	11	8	37.0	11.6	4.0	1916	Raymond, Wash.
42	224495		Ol. s.	Daring	15	10	43.1	10.3	5.5	1925	Decatur, Wash.
43	208937		Ga. s.	Darline	7	7	26.4	9.4	3.6	1905	Jackson Harbor, Wis.
44	222515		Ga.w.	Darling	19	10	45.0	12.0	2.4	1922	Pittsburgh, Pa.
45	211108		Ol. s.	Dart	15	10	50.0	11.0	4.6	1913	Lockmoor, La.
46	125863		Ga. s.	[2] Darwin	11	6	40.2	13.2	4.0	1880	Madisonville, La.
47	6667		Ga. s.	Dauntless	19	18	45.0	18.0	4.7	1870	Greenport, N. Y.
48	157387		Ga. s.	Dauntless	7	6	28.7	11.4	3.3	1893	Cedar Grove, Tex.
49	157495		Ga. s.	Dauntless	11	7	35.3	13.9	3.7	1897	Willipa, Wash.
50	157685		Ga. s.	Dauntless	8	5	31.5	7.0	2.7	1902	Whatcom, Wash.
51	202914		Ga. s.	Dauntless	40	27	76.0	12.8	6.0	1906	Long Island City, N. Y.
52	220391		Ga. s.	Dauntless	12	9	30.8	11.3	3.2	1920	Jacksonville, Fla.
53	220512		Ga. s.	Dauntless	12	11	39.9	9.4	3.3	1920	Atlantic, N. C.
54	222043		Ga. s.	Dauntless	11	9	40.0	7.7	4.0	1922	St. Louis, Mo.
55	224228		Ga. s.	[3] Dauphin	58	20	74.8	16.9	5.0	1913	Gulfport, Miss.
56	213557		Ga.w.	David	7	6	44.4	11.7	1.9	1915	Parkersburg, W. Va.
57	157067		Ga. s.	David K. Akin	50	46	66.5	22.8	4.6	1882	Nyack, N. Y.
58	223236		Ol. s.	David P. Fleming	68	35	79.8	17.0	9.8	1923	Los Angeles, Calif.
59	157073		Ga. s.	David R. Lake	24	12	50.6	17.4	4.6	1882	Bridgeton, N. J.
60	220363		Ol. s.	Davidson	14	9	48.9	11.0	4.6	1920	Norfolk, Va.
61	221282		Ga. s.	[4] Davidson	14	8	48.3	10.2	4.0	1912	Brooklyn, N. Y.
62	157477		Ga. s.	Dawn	15	9	58.4	8.8	3.5	1889	Bristol, R. I.
63	208673		Ga. s.	Dawn	12	11	35.0	10.9	3.5	1911	Ketchikan, Alaska.
64	211932		Ga. s.	Dawn	30	20	63.5	14.4	6.6	1914	Lockmoor, La.
65	214275		Ol. s.	Dawn	14	9	42.8	12.6	3.7	1916	Sausalito, Calif.
66	219272		Ga. s.	Dawn	151	79	109.5	26.2	10.8	1919	Essex, Mass.
67	222585		Ga. s.	Dawn	13	11	35.0	10.2	5.6	1922	Essex, Conn.
68	224056		Ga.w.	Dawn	39	33	53.6	13.8	2.5	1924	Newport, Ark.
69	214491	LGKH	Ol. s.	DAWNLITE	1,976	1,601	252.0	43.7	21.2	1916	Toledo, Ohio.
70	205163		Ol. s.	[5] Daylight	16	9	49.2	15.2	4.5	1908	Oakland, Calif.
71	215141		Ol. s.	Daylight	38	30	53.5	15.1	6.7	1917	Tacoma, Wash.

[1] Formerly ga. s. { a Minnie. b J. McAteer.

[2] Formerly ga. s. Carmella.

[3] Formerly U. S. Eng. Ga.s. Dauphin.

Line No.	Service	Crew	Horsepower	Name of owner	Home port	Address of owner
1	Tow.	3	25	Henry Quellmalz Lumber & Manufacturing Co. (Mo.).	Memphis, Tenn	
2	Fsh.	2	18	Edward Mattson	Duluth, Minn	Beaver Bay, Minn.
3	Fsh.	2	21	Roy Clark	Seattle, Wash	Bay City, Wash.
4	Fsh.	4	95	Olaf Anderson	Vineyard Haven, Mass	Nantucket, Mass.
5	Fsh.	4	7	Arthur Weborg	Milwaukee, Wis	Ellison Bay, Wis.
6	Frt.	2	20	Thomas R. Brockson	Baltimore, Md	Georgetown, Md.
7	Fsh.	6	50	C. M. Rolie	Seattle, Wash	4322 Fifth Avenue NW.
8	Frt.	1	20	Andrew Radel Oyster Co. (Conn.)	Bridgeport, Conn	South Norwalk, Conn.
9	Frt.	1	16	M. R. Gregory	Norfolk, Va	Churchland, Va.
10	Frt.	3	50	Aleutian Livestock Co. (Del.)	Unalaska, Alaska	
11	Msc.	1	20	Louis Rottenberg	Chicago, Ill	Indiana Harbor, Ind.
12	Fsh.	8	40	Anton Natrlin	Tacoma, Wash	Gig Harbor, Wash
13	Fsh.	1	12	William Sjoberg	Grand Haven, Mich	Manistique, Mich.
14	Pas.	1	12	Erasmus Smith	Louisville, Ky	Paradise, Ky.
15	Fsh.	6	20	Otto M. Peterson	Philadelphia, Pa	Chadwick, N. J.
16	Fsh.	2	65	Ira A. Edwards	New London, Conn	Waterford, Conn.
17	Fsh.	2	18	J. Adam Belanger	New Orleans, La	Montegut, La.
18	Pas.	1	40	Daisy Monstad	Los Angeles, Calif	San Pedro, Calif.
19	Fsh.	2	25	G. K. Messick	Wilmington, N. C	Southport, N. C.
20	Fsh.	6	100	Long Island Oyster Farms (N. Y.)	New York, N. Y	Northport, N. Y.
21	Tow.	3	60	Standard Box Co	Baton Rouge, La	
22	Fsh.	2	30	John Popich	New Orleans, La	Empire, La.
23	Msc.	1	24	Central Transportation Co. (Ind.)	Chicago, Ill	1047 Insurance Exchange Building.
24	Frt.	2	40	C. G. Finger	Seward, Alaska	Fairbanks, Alaska.
25	Tow.	1	60	John M. Kurtz	St. Louis, Mo	Cairo, Ill.
26	Pas.	2	32	Benjamin D. Ralke	Louisville, Ky	Greenup, Ky.
27	Frt.	2	60	Joseph Giglio	New York, N. Y	70 East First St. (B).
28	Oys.	2	10	J. W. Dryden, jr	Newport News, Va	Pequosen, Va.
29	Fsh.	1	10	Frank Wilson	Juneau, Alaska	Hoonah, Alaska.
30	Frt.	1	8	Ada A. Snow	South West Harbor, Me.	Stonington, Me.
31	Frt.	1	50	August Ferenczi	New York, N. Y	Port Richmond, N. Y.
32	Fsh.	2	20	Fred B. Jones	Buffalo, N. Y	Westfield, N. Y.
33	Fsh.	1	20	J. A. Gaylord	Seattle, Wash	4545 Benton Avenue.
34	Frt.	1	20	W. H. Hopkins	Washington, N. C	Oriental, N. C.
35	Oys.	5	18	Oscar Moore	Philadelphia, Pa	Port Norris, N. J.
36	Msc.	1	75	Peekskill Creek Gravel Corporation, (N. Y.)	New York, N. Y	Peekskill, N. Y.
37	Frt.	3	15	Frank Ruf	do	221 West One hundred and twentieth Street.
38	Tow.	3	30	Paul McLean	Seattle, Wash	326 West Forty-first Street.
39	Pas.	2	20	J. C. Williams	Pittsburgh, Pa	Grantsville, W. Va.
40	Frt.	2	16	Roy F. Archibald	Miami, Fla	Box 62.
41	Pas.	1	40	Standard Tow Boat Co. (Wash.)	Seattle, Wash	South Bend, Wash.
42	Fsh.	2	40	Wm. H. F. Reed	do	Decatur, Wash.
43	Fsh.	3	8	Arthur Hanson	Milwaukee, Wis	Detroit Harbor, Wis.
44	Tow.	1	25	Charles Zubik	Pittsburgh, Pa	Duquesne Way, Pa.
45	Tow.	1	60	Thos. J. Clooney	Morgan City, La	Lake Charles, La.
46	Pas.	2	20	J. A. Ferry	New Orleans, La	Ponchatoula, La.
47	Frt.	1	48	Henry C. Greenhalgh	Providence, R. I	426 Wikenden Street.
48	Frt.	1	12	O. A. Lehman	Houston, Tex	c/o Bering Cortes Hardware Co.
49	Pas.	1	20	H. J. Barbey	Astoria, Oreg	Flavel, Oreg.
50	Pas.	1	16	C. Funnell	Port Townsend, Wash	Bellingham, Wash.
51	Pas.	4	75	G. N. Brown	Cape Vincent, N. Y	Clayton, N. Y.
52	Tow.	2	45	Seaboard Dredging Co	Jacksonville, Fla	Durkee Building.
53	Frt.	1	16	Foy Hamilton	Beaufort, N. C	Atlantic, N. C.
54	Pas.	1	45	G. P. Heldt	St. Louis, Mo	4135 Pleasant Street.
55	Plt.	3	60	T. J. Torres	Gulfport, Miss	921 Thirty-eighth Avenue.
56	Tow.	1	15	Ohio River Gravel Co. (W. Va.)	Pittsburgh, Pa	Parkersburg, W. Va.
57	Frt.	2	37	Emil Johnson	Fall River, Mass	South Swansea, Mass.
58	Tow.	5	350	Wilmington Transportation Co. (Calif.)	Los Angeles, Calif	Wilmington, Calif.
59	Oys.	5	15	Robert Ferguson	Philadelphia, Pa	Port Norris, N. J.
60	Frt.	2	60	Eastern Brick Co. (Va.)	Newport News, Va	Richmond, Va.
61	Frt.	1	70	Richard C. Davidson	New London, Conn	15 Blackhall Street.
62	Pas.	1	30	Caloosahatchee River Steamboat Co. (Fla.)	Key West, Fla	Fort Myers, Fla.
63	Fsh.	1	16	Beauclaire Packing Co. (Oreg.)	Ketchikan, Alaska	Beauclaire, Alaska.
64	Frt.	5	100	Lock Moore Lumber Co	Morgan City, La	West Lake, La.
65	Fsh.	2	30	Roy E. Hogan	Los Angeles, Calif	Wilmington, Calif.
66	Fsh.	21	180	John M. Atwood	Boston, Mass	Everett, Mass.
67	Tow.	1	36	S. H. H. Parsons	Hartford, Conn	Essex, Conn.
68	Tow.	3	35	John E. Hobbs	Memphis, Tenn	Cord, Ark.
69	Frt.	18	320	Pacific Steamship Co. (Me.)	Seattle, Wash	1519 South Railroad Avenue.
70	Frt.	1	50	Rhodes-Jamieson & Co (Calif.)	San Francisco, Calif	Oakland, Calif.
71	Fsh.	8	45	Nick Skomerza	Seattle, Wash	Port Blakely, Wash.

[1] Formerly U. S. Navy Davidson.

[2] Formerly ga. s. Crowley No. 5.

Line No.	Official No.	Signal letters	Rig	Name of vessel	Tonnage		Register dimensions			When built	Where built
					Gross	Net	Length	Breadth	Depth		
							Feet	*Feet*	*Feet*		
1	214568	LGNB	Ol. s.	DAYLITE	1,976	1,601	252.0	43.7	21.9	1916	Toledo, Ohio
2	224271		Ga. s.	Dayton	11	7	40.0	11.3	3.1	1924	Vancouver, Wash.
3	222407		Ol. s.	Daytona	65	50	60.9	20.3	4.6	1922	New Berlin, Fla.
4	209473		Ga. s.	Dazlayne	13	8	34.5	10.5	3.7	1910	Tacoma, Wash.
5	211998		Ga. s.	Dean	13	6	48.3	13.0	4.1	1910	Lake Charles, La.
6	211858		Ga. s.	Debs	18	12	39.0	12.2	4.6	1913	Seattle, Wash.
7	224527		Ga. s.	Deception Pass	41	36	60.8	24.6	5.5	1924	do.
8	157640		Ga. s.	Decker	10	8	37.5	11.6	3.4	1890	Freeport, N. Y.
9	201077		Ga. s.	Decomah	9	7	34.0	12.2	3.8	1904	Stratford, Conn.
10	209503		Ga. s.	Decorah	39	26	59.5	16.8	7.0	1911	Seattle, Wash.
11	213920		Ga. s.	Dee	13	9	48.9	14.3	4.0	1916	Astoria, Oreg.
12	218145		Ga. s.	Deep Sea	52	35	70.6	16.0	6.5	1919	Friday Harbor, Wash.
13	223096		Ga. s.	Deepwater	8	7	32.4	12.2	3.1	1896	Portland, Me.
14	209371		Ga. s.	[1] Deeper Waterways	19	13	42.4	12.0	4.7	1910	Bridgeport, Conn.
15	157684		Ga. s.	Defender	18	18	44.0	15.3	6.4	1900	Gloucester, Mass.
16	203634		Ga. s.	Defender	14	7	56.0	11.0	3.6	1906	Lake Charles, La.
17	212077		Ga. s.	[2] Defender	25	17	40.1	13.1	5.1	1914	Seattle, Wash.
18	216435		Ga. s.	Defender	9	5	31.2	10.7	6.0	1906	Southport, Me.
19	219976		Ga. s.	Defense	26	20	47.6	13.4	6.3	1920	Seattle, Wash.
20	221332		Ga. s.	Defi	10	8	37.7	11.1	3.6	1921	Leonardo, N. J.
21	157326		Ga. s.	Defiance	7	6	29.0	12.8	3.0	1891	Patchogue, N. Y.
22	204154		Ga. s.	Defiance	7	5	37.0	9.4	3.8	1907	Seattle, Wash.
23	205643		Ga. s.	Defiance	9	6	40.0	12.6	2.6	1908	Fairbank, Md.
24	212195		Ga. s.	Defiance (composite)	87	87	91.8	22.5	10.3	1914	Bath, Me.
25	218163		Ga. s.	Defiance	14	12	38.4	10.5	3.4	1919	Warroad, Minn.
26	223853		Ga. s.	Defiance	9	6	35.7	11.8	4.1	1924	Bridgeton, N. J.
27	214843		Ga. s.	De Foe	18	12	42.0	11.7	7.5	1917	San Diego, Calif.
28	157651		Ga. s.	De Haro	9	6	32.4	8.8	3.2	1902	Whatcom, Wash.
29	224687		Ol. s.	De Lite	14	6	45.5	12.4	4.9	1925	San Diego, Calif.
30	214211		Ga. s.	De Novo	9	9	34.0	9.7	3.5	1911	Menasha, Wis.
31	222272		Ga. s.	De-Ve-Ce	9	6	33.6	10.4	4.9	1922	Moss Point, Miss.
32	208764		Ga. s.	De Wet	12	11	31.0	9.8	3.0	1911	Northport, Mich.
33	214941		Ga. s.	Delaware	32	24	51.8	14.5	6.3	1917	Tacoma, Wash.
34	215739		Ga. s.	Delaware	12	8	48.0	12.0	4.5	1917	Petersburg, Alaska.
35	216238		Ga.w.	Delaware	17	15	38.0	9.0	2.3	1918	Parkin, Ark.
36	204872		Ga.w.	Delena	8	5	40.0	8.8	3.2	1908	Grafton, Ill.
37	141627		Ga. s.	[3] Delfa	26	20	41.0	16.1	4.0	1897	Islip, N. Y.
38	157080		Ga. s.	Delight	13	8	43.6	12.3	3.4	1882	Queen Anne County, Md.
39	223643		Ga. s.	Delila L.	8	5	36.0	12.0	2.8	1924	Westfield, N. Y.
40	203642		Ga. s.	Delivery II	45	30	69.2	15.2	6.0	1906	Tottenville, N. Y.
41	209867		Ol. s.	DELIVERY No. 3	98	66	94.5	18.0	7.6	1912	Port Richmond, N. Y.
42	214025		Ga. s.	Delivery No. 4	64	43	59.8	20.6	7.5	1916	Tottenville, N. Y.
43	220479	MBGR	Ol. s.	DELIVERY No. 5	189	128	109.4	25.1	10.9	1920	Mariners Harbor, N.Y.
44	222128		Ga. s.	DELIVERY No. 6	241	148	113.4	25.1	11.1	1922	do.
45	222812		Ga. s.	Dell	8	7	36.0	12.5	3.0	1923	Wrangell, Alaska.
46	157575		Ga. s.	Della Fox	7	5	31.4	12.8	3.5	1900	Sullivan Island, S. C.
47	223866		Ga. s.	Della Reed	14	10	46.2	12.1	3.8	1924	Deltaville, Va.
48	157223		Ga. s.	Della Townsend	12	7	52.0	14.5	3.8	1888	Oriole, Md.
49	136683		Ga. s.	[4] Dellmore	19	13	53.2	12.0	5.1	1898	Grand Rapids, Mich.
50	223632		Ga. s.	Del Mar	11	9	41.4	9.2	4.1	1920	Tacoma, Wash.
51	224425		Ol. s.	Del Monte	15	6	42.2	12.4	5.5	1925	Sausalito, Calif.
52	224426		Ol. s.	Del Rey	14	7	42.2	12.4	5.5	1925	do.
53	224010		Ga. s.	Delma B	22	15	54.9	11.3	7.2	1921	St. Louis, Mo.
54	209619		Ga. s.	Delmatia	10	8	43.4	10.5	4.4	1912	San Pedro, Calif.
55	157161		Ga. s.	Delmay	8	6	47.0	11.8	3.5	1895	Somerset County, Md.
56	224209		Ga. s.	Delos H. Smith	50	40	53.7	13.9	6.5	1924	Marinette, Wis.
57	209265		Ga. s.	Delphine	8	7	37.6	9.8	4.8	1911	Neponset, Mass.
58	213505		Ga. s.	Delphine	17	10	47.3	15.7	3.8	1915	Crittenden, Va.
59	202988		Ga. s.	Delta	8	6	35.5	11.2	4.4	1906	East Boothbay, Me.
60	217948		Ga. s.	Delta	27	22	54.0	12.8	3.9	1904	Madisonville, La.
61	221351		Ga. s.	Delta	17	11	48.1	11.0	5.4	1914	Norfolk, Va.
62	216852		Ga. s.	Delta No. 2	26	17	61.1	12.1	4.3	1918	Stockton, Calif.
63	217092		Ga. s.	Delta No. 3	26	17	61.1	12.1	4.3	1918	do.
64	217395		Ga. s.	Delta No. 5	26	17	61.1	12.1	4.3	1918	do.
65	217396		Ga. s.	Delta No. 6	26	17	61.1	12.1	4.3	1918	do.
66	215022		Ga. s.	Democrat	34	27	56.2	14.6	7.1	1918	Seattle, Wash.
67	224829		Ol. s.	[5] Demonstrator	79	54	104.3	14.9	8.3	1917	Brooklyn, N. Y.
68	209757		Ga. s.	Denver	8	5	29.5	10.0	3.5	1912	Tacoma, Wash.
69	223588		Ga. s.	[6] Department of Docks No. 5.	10	6	37.5	8.8	4.3	1918	Portsmouth, Va.
70	223589		Ga. s.	[7] Department of Docks No. 6.	10	6	37.5	8.8	4.3	1918	San Francisco, Calif.
71	203627		Ga. s.	Dependent	48	25	83.0	18.6	4.7	1906	New Orleans, La.
72	210144		Ga. s.	Dependent	14	7	55.1	14.1	3.6	1912	Washington, N. C.
73	6898		Ga. s.	Desire	7	6	30.6	12.5	3.9	1876	Groton, Conn.

[1] Formerly ga. s. Bridgeport No. 1.
[2] Formerly ga. s. Spencer.
[3] Formerly ga. s. Lawrence J.
[4] Formerly ga. s. Ella.

Line No.	Service	Crew	Horsepower	Name of owner	Home port	Address of owner
1	Frt.	18	320	Pacific Steamship Co. (Me.)	Seattle, Wash.	1519 Railroad Avenue South.
2	Tow.	1	60	Dayton Sand & Gravel Co. (Oreg.)	Portland, Oreg.	Dayton, Oreg.
3	Frt.	3	45	F. S. Allen	Jacksonville, Fla.	Foot Market Street.
4	Frt.	1	20	O. S. Johnson	Seattle, Wash.	Anacortes, Wash.
5	Tow.	1	27	Clooney Construction & Towing Co. (La.)	Morgan City, La.	Westlake, La.
6	Fsh.	2	20	Everett Pacific Fisheries (Wash.)	Seattle, Wash.	1173 Dexter Horton Building.
7	Fer.	2	35	Agaton Olson	do	Anacortes, Wash.
8	Oys.	1	18	Abram B. Smith	New York, N. Y.	Freeport, N. Y.
9	Mso.	1	25	Chester A. Poling (N. Y.)	do	5618 Fourth Avenue (B.).
10	Frt.	10	50	Franklin Packing Co. (Wash.)	Seattle, Wash.	Anacortes, Wash.
11	Frt.	1	18	Doty Fish Co. (Wash.)	Astoria, Oreg.	Kalama, Wash.
12	Tow.	4	100	Cary Davis Tug & Barge Co. (Wash.)	Seattle, Wash.	Pier A.
13	Pas.	1	14	Delwyn P. Crowley	Philadelphia, Pa.	Tuckerton, N. J.
14	Msc.	3	41	Alfred Johnson	New Bedford, Mass.	Cataumet, Mass.
15	Fsh.	3	24	Oscar Nordon	Boston, Mass.	147 Saratoga Street.
16	Msc.	2	14	Wm. Dobbertin	Morgan City, La.	Lake Charles, La.
17	Fsh.	7	30	Louis Pfundt	Seattle, Wash.	Holly, Wash.
18	Frt.	1	7	J. A. Young Co.	Rockland, Me.	Wharf Street.
19	Fsh	5	45	Kerl L. Farstad	Ketchikan, Alaska	
20	Fsh.	2	167	Arthur H. Schloerb	New York, N. Y.	Freeport, N. Y.
21	Mso.	1	12	Bernard Westerbeke	do	West Sayville, N. Y.
22	Pas.	2	16	Thomas A. Ross	Nome, Alaska	
23	Msc.	1	24	Chesapeake Stevedore Co. (Md.)	Baltimore, Md.	Chamber of Commerce.
24	Frt.	4	100	L. W. Nelson	Beaufort, N. C.	Gloucester, N. C.
25	Frt.	2	18	Sophia Rader	Duluth, Minn.	Warroad, Minn.
26	Fsh.	1	24	Louis P. Moore	Philadelphia, Pa.	Bridgeton, N. J.
27	Fsh.	2	50	Frank D. Stopher	San Diego, Calif.	825 Crosby Street.
28	Pas.	1	14	Peck Bros. Towing Co. (Wash.)	Seattle, Wash.	Everett, Wash.
29	Fsh.	3	50	Manuel S. Monise	San Diego, Calif.	Point Loma, Calif.
30	Frt.	2	17	William F. Livingston	Milwaukee, Wis.	Wauwatosa, Wis.
31	Tow.	2	30	Sand & Shell Co. (Fla.)	Tampa, Fla.	General delivery.
32	Fsh.	2	12	Carl Schroeder	Grand Haven, Mich.	Northport, Mich.
33	Fsh.	4	40	Herring Bay Packing Co. (Wash.)	Seward, Alaska	Seldovia, Alaska.
34	Fsh.	2	36	Gilbert McLeod	Juneau, Alaska	Craig, Alaska.
35	Tow.	1	10	Morgan & West Box Co. (Tenn.)	Memphis, Tenn.	
36	Pas.	1	10	Charley Lance	do	Chio, Tenn.
37	Msc.	3	25	Milan W. Hall	New York, N. Y.	New Rochelle, N. Y.
38	Frt.	2	10	George B. North	Baltimore, Md.	410 East Grindall Street.
39	Fsh.	1	50	H. C. Lant	Buffalo, N. Y.	Westfield, N. Y.
40	Tnk.	3	125	Standard Transportation Co. (Del.)	New York, N. Y.	26 Broadway.
41	Tnk.	3	125	Standard Oil Co. (N. Y.)	do	Do.
42	Msc.	3	150	Standard Transportation Co. (Del.)	do	Do.
43	Frt.	5	300	do	do	Do.
44	Frt.	6	300	Standard Oil Co. (N. Y.)	do	Do.
45	Mso.	1	24	Peter Beaudrie	Wrangell, Alaska	
46	Frt.	2	7	Sam Bennett	Charleston, S. C.	Mount Pleasant, S. C.
47	Fsh.	2	14	C. W. Pruitt	Cape Charles, Va.	Tangier, Va.
48	Frt.	2	16	Elliott Ward	Crisfield, Md.	Columbia Avenue.
49	Frt.	1	50	Anthony Bond	Chicago, Ill.	4130 North Rockwell Street.
50	Tow.	1	32	H. F. DeWeese	Tacoma, Wash.	3802 Tenth Street.
51	Fsh.	1	50	San Francisco-International Fish Co. (Calif.)	San Francisco, Calif.	535 Washington Street.
52	Fsh.	1	15	A. M. Googins	do	556 Clay Street.
53	Pas.	1	40	Al. Bartlett	St. Louis, Mo.	4429 De Tonty Street.
54	Fsh.	2	25	Mary Tudor	Los Angeles, Calif.	San Pedro, Calif.
55	Frt.	1	10	William Edward Johnson	Annapolis, Md.	28 Calvert Street.
56	Fsh.	5	75	Delos H. Smith	Milwaukee, Wis.	Port Washington, Wis.
57	Fsh.	1	30	Fred Johnsen	New York, N. Y.	1748 Shore Road (B.).
58	Frt.	1	18	E. H. Newman	Norfolk, Va.	Eclipse, Va.
59	Frt.	2	37	Marblehead Transportation Co. (Mass.)	Salem, Mass.	Marblehead, Mass.
60	Frt.	3	36	Adam Nunez	New Orleans, La.	Lake Arthur, La.
61	Fsh.	3	40	Thomas J. Brown	Boston, Mass.	North Weymouth, Mass.
62	Frt.	2	180	Benjamin Walters	San Francisco, Calif.	Stockton, Calif.
63	Frt.	1	180	do	do	Do.
64	Frt.	1	250	do	do	Do.
65	Frt.	1	250	do	do	Do.
66	Fsh.	6	40	Hans Hanam	Ketchikan, Alaska	
67	Msc.	4	300	Knudson Motor Corporation (N. Y.)	New York, N. Y.	30 Church Street.
68	Fsh.	7	10	Edwin Pederseri	Seattle, Wash.	Kingston, Wash.
69	Msc.	2	60	City of New York	New York, N. Y.	Municipal Building.
70	Msc.	2	30	do	do	Do.
71	Pas.	3	36	Buras Transportation Co. (La.)	New Orleans, La.	Buras, La.
72	Pas.	9	100	Mrs. Gannett Litchfield	Washington, N. C.	Aurora, N. C.
73	Frt.	1	10	John Lundell	New York, N. Y.	15 Dooley Street (B.).

[5] Formerly U. S. Navy subchaser 54.
[6] Formerly U. S. Navy ga. s. No. 3126.
[7] Formerly U. S. Navy ga. s. No. 3322.

Line No.	Official No.	Signal letters	Rig	Name of vessel	Tonnage		Register dimensions			When built	Where built
					Gross	Net	Length	Breadth	Depth		
							Feet	*Feet*	*Feet*		
1	214918	.....	Ga. s.	Desire	36	21	58.0	15.6	8.2	1914	Osterville, Mass.
2	157309	.....	Ga. s.	Desiree	11	7	33.5	12.5	4.8	1885	Brooklyn, N. Y.
3	224167	.....	Ga. s.	Desoto	18	11	49.2	13.7	3.0	1924	Morgan City, La.
4	205255	.....	Ga. s.	Despatch	14	9	45.9	10.1	4.1	1908	Oakland, Calif.
5	214319	.....	Ga. s.	Despatch	15	10	47.0	14.7	4.2	1916	Erie, Pa.
6	223521	.....	Ga. s.	Despatch	48	31	61.1	16.0	7.5	1921	Gulfport, Miss.
7	213454	.....	Ga. s.	[1] Despatch No. 1	33	7	50.5	15.2	6.9	1915	San Francisco, Calif.
8	209236	.....	Ga. s.	[2] Despatch No. 2	37	19	62.2	18.0	6.0	1911	....do....
9	214365	.....	Ga. s.	[3] Despatch No. 3	29	19	55.7	16.3	5.8	1916	San Diego, Calif.
10	215043	.....	Ol. s.	[4] Despatch No. 4	28	10	60.0	14.2	6.8	1917	Los Angeles, Calif.
11	211771	.....	Ga. s.	[5] Despatch No. 5	59	40	72.0	19.8	5.7	1913	Dockton, Wash.
12	214869	.....	Ga. s.	Destrehan	26	22	44.9	12.4	4.6	1911	Harvey, La.
13	218511	.....	Ga. s.	Detroit	42	33	55.6	15.9	6.9	1919	Gig Harbor, Wash.
14	222231	.....	Ga. s.	DETROIT	82	68	61.9	21.0	6.4	1922	Bay City, Mich.
15	218574	.....	Ga. s.	Deuchland	45	38	75.3	18.2	4.9	1919	Morehead City, N. C.
16	223880	.....	Ga. s.	Dewdrop	15	7	44.4	10.3	3.7	1924	Lake Arthur, La.
17	157530	.....	Ga. s.	Dewey	27	16	60.0	16.5	4.9	1898	Smyrna, N. C.
18	201953	.....	Ga.w.	Dewey	14	14	50.0	11.0	3.0	1905	Moline, Ill.
19	210595	.....	Ga. s.	Dewey	18	12	50.2	13.6	5.2	1912	Elliotts, Md.
20	220703	.....	Ga. p.	DEWEY	25	25	58.0	16.0	3.0	1920	Dubuque, Iowa.
21	157358	.....	Ga. s.	Diadem	9	9	47.3	12.9	3.1	1892	North River, N. C.
22	157244	.....	Ga. s.	Diamond	9	9	27.0	13.5	4.6	1889	Noank, Conn.
23	202587	.....	Ga. s.	Diamond	9	8	31.9	14.2	3.9	1904	Marinette, Wis.
24	208531	.....	Ga. s.	Diamond B	11	8	43.1	10.1	3.8	1911	Seattle, Wash.
25	214223	.....	Ga. s.	Diamond C	14	10	40.0	11.3	4.2	1916	Wrangell, Alaska.
26	222989	.....	Ga. s.	Diamond C	8	5	32.0	9.4	3.4	1923	Hydaberg, Alaska.
27	210850	.....	Ga. s.	Diamond T	11	8	35.7	11.0	4.4	1918	Ketchikan, Alaska.
28	209865	.....	Ga.w.	Dian	7	6	45.3	9.3	2.2	1910	Union Mills, W. Va.
29	157581	.....	Ga. s.	Diana	26	17	55.0	11.5	3.9	1900	New York, N. Y.
30	204451	.....	Ga. s.	Diana	25	20	60.5	12.4	6.0	1906	Manitowoc, Wis.
31	210312	.....	Ga. s.	Diana	27	24	44.5	18.0	4.7	1912	Newark, N. J.
32	211767	.....	Ga. s.	Diana	13	8	37.6	11.1	4.7	1913	Tacoma, Wash.
33	211423	.....	Ga. s.	Dianthus (composite)	60	38	62.0	17.0	7.8	1913	Bristol, R. I.
34	223040	.....	Ga. s.	Dichosa	10	8	41.0	13.0	3.8	1923	Fajardo, P. R.
35	207818	.....	Ga. s.	Dick	15	10	39.0	11.9	4.5	1910	Seattle, Wash.
36	222102	.....	Ga. s.	Dick	7	6	32.6	11.1	3.6	1922	Lavallette, N. J.
37	222916	.....	Ga. s.	Dick No. 2	8	6	37.3	9.8	3.8	1922	Chincoteague Island, Va.
38	222917	.....	Ga. s.	Dick No 3	8	6	37.3	9.8	3.8	1922	....do....
39	214133	.....	Ga. s.	Diehless	23	12	55.6	17.0	4.5	1916	Astoria, Oreg.
40	223161	.....	Ol. s.	Diesel	11	7	45.0	11.6	3.5	1923	Prosper, Oreg.
41	202805	.....	Ga. s.	[6] Diligent	31	21	46.3	15.2	6.1	1906	Bristol, Me.
42	201849	.....	Ga. s.	Dillard	12	6	42.0	13.7	3.5	1905	Whealton, Va.
43	223153	.....	Ga. s.	Dillman Egg Case Co. No. 10	13	11	41.0	9.8	2.8	1923	Caruthersville, Mo.
44	218130	.....	Ga. s.	Dime	7	6	32.8	9.1	4.1	1919	Seattle, Wash.
45	204850	.....	Ga. s.	Dione	5	5	29.9	12.1	2.7	1907	Bayview, Tex.
46	202907	.....	Ga. s.	Director	27	10	48.2	16.5	7.2	1906	East Boothbay, Me.
47	215283	.....	Ga. s.	Dirgo	20	16	44.6	12.6	5.5	1917	Keyport, Wash.
48	157428	.....	Ga. s.	Dirigo	14	14	39.0	11.0	7.0	1895	Swans Island, Me.
49	212539	.....	Ga. s.	Discoverer	31	21	53.0	14.0	6.6	1914	Seabeck, Wash.
50	208681	.....	Ga. s.	Discovery	17	11	41.6	12.8	4.7	1911	Tacoma, Wash.
51	221448	.....	Ol. s.	Discovery	15	10	39.0	11.2	5.3	1921	Seattle, Wash.
52	202019	.....	Ga. s.	Dispatch	14	11	49.0	12.3	3.8	1905	Sandusky, Ohio.
53	214574	.....	Ga. s.	Dispatch	19	15	56.7	12.4	4.9	1916	West Norfolk, Va.
54	203743	.....	Ga. s.	Dispatch	8	6	34.5	8.2	3.0	1906	Marshfield, Oreg.
55	212986	.....	Ga. s.	DISPATCH	14	12	60.0	9.0	3.0	1914	Owensboro, Ky.
56	220846	.....	Ga. s.	Dispatch	10	8	33.5	9.7	3.0	1914	Westlake, La.
57	213523	.....	Ga. s.	Diver	7	6	27.5	7.8	3.2	1907	Sturgeon Bay, Wis.
58	207646	.....	Ga. s.	Dix	15	10	51.1	12.5	3.8	1910	Portland, Oreg.
59	207023	.....	Ga. s.	[7] Dix II	14	10	44.8	11.2	3.0	1909	Astoria, Oreg.
60	157670	.....	Ga. s.	Dixie	15	12	42.0	11.0	4.1	1902	Astoria, N. Y.
61	201824	.....	Ga. s.	Dixie	13	11	37.2	12.2	4.2	1905	Brooklyn, N. Y.
62	202835	.....	Ga. s.	Dixie	5	5	32.6	11.1	2.6	1906	Daytona, Fla.
63	204315	.....	Ga. s.	Dixie	11	6	36.7	12.7	5.3	1907	Lubec, Me.
64	204904	.....	Ga. s.	Dixie	28	19	61.9	10.8	6.3	1908	Oakland, Calif.
65	205473	.....	Ga. s.	Dixie	8	5	40.0	8.5	2.9	1906	Kitty Hawk, N. C.
66	205821	.....	Ga. s.	Dixie	6	5	31.1	8.5	3.3	1907	New York, N. Y.
67	208768	.....	Ga. s.	Dixie	15	9	44.0	9.0	4.0	1911	Treadwell, Alaska.
68	211107	.....	Ga. s.	Dixie	9	6	46.5	16.0	3.0	1912	Palm Beach, Fla.
69	211957	.....	Ga. s.	Dixie	7	5	39.9	9.2	2.9	1914	Harkers Island, N. C.
70	212727	.....	Ga. s.	Dixie	10	8	41.2	9.8	2.6	1914	Kelso, Wash.
71	215488	.....	Ga. s.	Dixie	9	7	37.0	9.3	4.2	1913	Manitowoc, Wis.
72	218521	.....	Ga. s.	Dixie	8	5	30.8	9.3	4.3	1919	Tacoma, Wash.
73	222761	.....	Ga. s.	Dixie	31	25	54.5	18.5	4.5	1922	Columbia, N. C.
74	222790	.....	Ga. s.	Dixie	14	10	49.7	10.2	3.5	.....	Unknown.
75	223334	.....	Ga. s.	Dixie	10	6	33.7	11.7	3.6	1921	Shell Bluff, Fla.

[1] Formerly ga. s. Lou Chandler.
[2] Formerly ga. s. Crowley No. 16.
[3] Formerly ga. s. R. M. Creswell.
[4] Formerly ga. s. Infallible.

Line No.	Service	Crew	Horsepower	Name of owner	Home port	Address of owner
1	Fsh.	10	35	Michael Kennedy	Gloucester, Mass.	109 East Main Street.
2	Fsh.	2	35	Anton Van Baaren	New York, N. Y.	1614 Tomlinson Avenue.
3	Oys.	2	30	G. J. Angeron	Morgan City, La.	
4	Tow.	1	40	Henry J. Thiemann	San Francisco, Calif.	228 Lisbon Street.
5	Fsh.	1	75	Oscar P. Lay	Sandusky, Ohio	
6	Tow.	3	125	Jahncke Dry Docks (La.)	New Orleans, La.	814 Howard Avenue.
7	Frt.	1	110	Standard Oil Co. (Calif.)	San Francisco, Calif.	225 Bush Street.
8	Frt.	1	75	do	do	Do.
9	Pas.	1	135	do	do	Do.
10	Pas.	1	125	do	do	Do.
11	Frt.	2	80	do	do	Do.
12	Pas.	5	25	Harvey Canal Land & Improvement Co. (La.)	New Orleans, La.	Harvey, La.
13	Fsh.	2	50	Van Camp Sea Food Co. (Calif.)	Los Angeles, Calif.	San Pedro, Calif.
14	Pas.	6	60	John C. Dahmer	Detroit, Mich.	526 East Elizabeth Street.
15	Frt.	9	60	Buck Island Fish Scrap & Oil Co. (N. C.)	Beaufort, N. C.	Southport, N. C.
16	Frt.	1	50	Evi Vaughan	New Orleans, La.	5217 St. Claude Avenue.
17	Fsh.	12	40	H. C. Jones	Beaufort, N. C.	
18	Tow.	2	40	Moline Consumers Co. (Ill.)	Chicago, Ill.	Moline, Ill.
19	Frt.	2	30	A. W. Evans	Crisfield, Md.	Ewell, Md.
20	Fer.	2	18	Klindt-Geiger Canning Co.	Milwaukee, Wis.	Cassville, Wis.
21	Msc.	3	16	George A. Clayville	Cape Charles, Va.	Chincoteague, Va.
22	Frt.	2	16	Edward Lussier	New London, Conn.	Westerly, R. I.
23	Frt.	2	30	Chas. M. Madden	Chicago, Ill.	5333 Kenmora Avenue.
24	Tow.	2	50	Rouse Towing Co. (Wash.)	Seattle, Wash.	Bolcom Dock.
25	Fsh.	2	30	Harry R. Coulter	Wrangell, Alaska	
26	Fsh.	1	15	Andrew Natkong	Ketchikan, Alaska	Hydaberg, Alaska.
27	Fsh.	1	20	H. R. Thompson	do	
28	Pas.	1	12	Adolph Elliott	Pittsburgh, Pa.	St. Marys, W. Va.
29	Frt.	2	22	Emery M. Thompson	Boothbay, Me.	Southport, Me.
30	Frt.	3	60	Alfred P. Shellswick	Milwaukee, Wis.	Detroit Harbor, Wis.
31	Fsh.	3	30	Joseph H. Prece	New York, N. Y.	South Beach, N. Y.
32	Fsh.	1	25	Marion W. Goldstein	Juneau, Alaska	
33	Pol.	2	100	Board of Shell Fisheries of the State of New Jersey.	Philadelphia, Pa.	Trenton, N. J.
34	Pas.	2	50	Juan F. Robles	San Juan, P. R.	Vieques, P. R.
35	Fsh.	5	27	J. S. Jensen	Seward, Alaska	Latouche, Alaska.
36	Fsh.	7	20	Arthur R. Meyers	Philadelphia, Pa.	Barnegat City, N. J.
37	Fsh.	6	24	do	do	Do.
38	Fsh.	6	24	do	do	Do.
39	Fsh.	1	45	Columbia River Packers Association (Oreg.)	Astoria, Oreg.	
40	Tow.	1	65	F. E. Drane	Marshfield, Oreg.	Bandon, Oreg.
41	Frt.	4	80	Robert S. Hayes	Newport, R. I.	311 Thames Street.
42	Frt.	2	14	Mrs. Lillie L. Howeth	Reedville, Va.	Morattico, Va.
43	Pas.	1	50	Frank Dillman	St. Louis, Mo.	Caruthersville, Mo.
44	Fsh.	2	16	George F. Gilbert	Seattle, Wash.	Auburn, Wash.
45	Frt.	1	7	Jeff Clay	Houston, Tex.	Seabrook, Tex.
46	Frt.	5	28	Peter MacVane	Portland, Me.	164 Commercial Street.
47	Fsh.	1	20	W. Carlson	Seattle, Wash.	Keyport, Wash.
48	Frt.	2	6	John N. Harriman	Belfast, Me.	Stockton Springs, Me.
49	Pas.	2	100	Marie J. Walton	Seattle, Wash.	Holly, Wash.
50	Fsh.	6	30	Fidalgo Island Packing Co. (Me.)	do	Anacortes, Wash.
51	Fsh.	4	40	O. Fjelde	do	Colman Dock.
52	Pas.	2	40	Bay Transportation Co. (Ohio)	Sandusky, Ohio	
53	Fsh.	2	70	O. M. Kinder	New York, N. Y.	36 West Fifty-ninth Street.
54	Tow.	1	24	Edwin A. Gasen	Marshfield, Oreg.	Reedsport, Oreg.
55	Pas.	2	36	W. E. Brandon	Nashville, Tenn.	Cumberland City, Tenn.
56	Tow.	3	25	Amos Tanner	Port Arthur, Tex.	Port Neches, Tex.
57	Msc.	3	40	Victor Neman	Milwaukee, Wis.	Sturgeon Bay, Wis.
58	Frt.	1	90	J. D. Mitchell	Portland, Oreg.	Foot Yamhill Street.
59	Pas.	1	25	do	do	Do.
60	Tow.	1	50	Providence Steamboat Co. (R. I.)	Providence, R. I.	Foot Crary Street.
61	Msc.	2	35	Simon Lapis	Bridgeport, Conn.	Stamford, Conn.
62	Pas.	1	12	Alton R. Kenney	St. Augustine, Fla.	Daytona Beach, Fla.
63	Frt.	2	25	John J. Lynch	Eastport, Me.	Lubec, Me.
94	Tow.	1	125	American Dredging Co. (Calif.)	San Francisco, Calif.	255 California Street.
65	Pas.	1	8	Willie Roper	Elizabeth City, N. C.	
66	Fsh.	1	16	Hebert Neefus	New York, N. Y.	119 Ocean Parkway (B.).
67	Pas.	1	25	Oscar Herwick	Ketchikan, Alaska	
68	Pas.	1	50	Dixie Transpn. Co. (Fla.)	Miami, Fla.	Elser Pier.
69	Frt.	1	12	Jno. M. Lewis	Beaufort, N. C.	
70	Fsh.	1	16	Jakob Hadland	Juneau, Alaska	Petersburg, Alaska.
71	Pas.	1	27	C. B. Warner	Memphis, Tenn.	Helena, Ark.
72	Fsh.	1	10	A. J. Wells	Tacoma, Wash.	Seattle, Wash.
73	Frt.	2	50	J. N. Cooper	Elizabeth City, N. C.	Columbia, N. C
74	Pas.	1	75	R. G. Bain	Norfolk, Va.	601-611 Water Street.
75	Tow.	1	36	W. M. Cannon	Jacksonville, Fla.	Welaka, Fla.

[5] Formerly ga. s. Florence J.
[6] Formerly ga. s. Daniel and Carrie.
[7] Formerly ga. s. Henrietta No. 2.

Line No.	Official No.	Signal letters	Rig	Name of vessel	Tonnage		Register dimensions			When built	Where built
					Gross	Net	Length	Breadth	Depth		
							Feet	*Feet*	*Feet*		
1	223892		Ga. s.	Dixie	8	5	34.6	9.9	3.7		Unknown
2	224682		Ga. s.	Dixie	10	7	34.4	10.2	5.0	1925	Houghton, Wash.
3	224066		Ga. s.	Dixie	19	14	37.3	10.0	3.0	1919	Vicksburg, Miss.
4	214258		Ga.w.	Dixie B	24	24	48.2	14.2	3.6	1916	Cloverport, Ky.
5	217734		Ga. s.	Dixie M	7	5	31.4	8.9	3.7	1919	Gig Harbor, Wash.
6	209353		Ga. s.	Dixie Farm	6	5	32.0	10.2	3.5	1911	Charleston, S. C.
7	210222		Ga. s.	Dixie Queen	25	17	53.4	17.3	3.6	1912	Bellingham, Wash.
8	210670		Ga. s.	[1] Dixie Scout	8	6	34.2	9.0	3.6	1911	Chicago, Ill.
9	203703		Ga. s.	Dixieland	14	9	57.0	20.0	2.8	1906	Jacksonville, Fla.
10	205192		Ga. s.	Dixland	11	7	41.0	10.7	3.1	1908	Hadlock, Wash.
11	207266		Ga. s.	Dixon	8	8	37.8	7.6	3.0	1910	Clinton, Iowa
12	217964		Ga. s.	Dixon	13	11	38.0	10.2	4.5	1919	Seattle, Wash.
13	215262		Ga. s.	Dize	10	7	35.0	14.0	3.6	1895	Marumsco, Md.
14	221753		Ga. s.	Doc	7	5	32.3	10.3	3.7	1921	Lavallette, N. J.
15	157249		Ga. s.	Doctor	14	7	42.0	10.5	4.8	1889	New York, N. Y.
16	220805		Ga. s.	[2] Doctor Bill	20	16	43.6	16.4	2.8	1920	Morgan City, La.
17	215793		Ga. s.	Dr. Martin	28	24	61.1	12.2	5.4	1917	Seattle, Wash.
18	224675		Ol. s.	Dodeca ⊙	56	38	60.0	18.2	6.4	1925	Port Blakely, Wash.
19	208969		Ga. s.	Dodger	7	6	26.4	8.2	3.0	1905	Sturgeon Bay, Wis.
20	157231		Ga. s.	Dola Lawson	24	15	56.0	15.3	3.9	1888	Oriole, Md.
21	157463		Ga. s.	Dola May	8	6	46.8	11.5	3.1	1896	Monie, Md.
22	95598		Ga. s.	[3] Dolauradora	33	29	50.2	18.3	7.0	1880	Mystic, Conn.
23	221486		Ga. s.	Dolla B	5	5	40.8	12.9	3.0	1918	Meckling, S. Dak.
24	206589		Ga.w.	Dollie G	11	7	49.6	12.7	3.7	1909	South Jacksonville, Fla.
25	221976		Ga. s.	Dolly C ⊙	56	32	66.4	18.6	7.4	1922	Dockton, Wash.
26	224774		Ga. s.	Dolores	13	9	37.4	13.1	4.7	1925	Apalachicola, Fla.
27	6726		Ga. s.	Dolphin	15	13	48.0	16.0	4.0	1871	Babylon, N. Y.
28	203386		Ga. s.	Dolphin	11	7	35.0	11.7	3.8	1906	Ballard, Wash.
29	206254		Ga. s.	Dolphin	14	10	42.9	11.5	4.0	1909	Clinton, Wash.
30	207318		Ga. s.	Dolphin	7	6	32.0	8.2	3.3	1908	Ludington, Mich.
31	208611		Ga. s.	Dolphin	19	13	41.0	13.5	5.0	1911	Seattle, Wash.
32	208962		Ga. s.	Dolphin	6	5	30.8	10.8	3.4	1911	Greenport, N. Y.
33	212408		Ga. s.	Dolphin	13	10	33.2	10.9	4.1	1914	Poulsbo, Wash.
34	216280		Ga. s.	Dolphin	13	11	36.4	12.1	4.3	1916	Charleston, S. C.
35	216510		Ga. s.	Dolphin	57	32	58.7	20.4	4.8	1918	Stockton, Calif.
36	220756		Ga. s.	Dolphin	10	6	42.6	10.1	3.7	1910	Pensacola, Fla.
37	223872		Ga. s.	Dolphin	8	7	32.3	9.4	4.7	1917	Camden, N. J.
38	208853		Ga. s.	Dolphin No. 2	12	8	46.9	10.1	4.5	1911	Alameda, Calif.
39	223397		Ga. s.	Dominion	7	7	33.1	8.5	4.1	1912	Boston, Mass.
40	157340		Ga. s.	Domino	14	11	42.0	14.8	4.0	1886	Tottenville, N. Y.
41	214737		Ga. s.	Don	15	9	46.0	13.1	3.9	1911	Pensacola, Fla.
42	222309		Ga.w.	Don	26	26	60.4	15.6	3.3	1922	Clarington, Ohio
43	220305		Ga. s.	Don Carlos	8	6	34.0	9.4	3.4	1920	Everett, Wash.
44	221201		Ga.w.	Donald	21	13	64.7	10.5	2.4	1921	Grantsville, W. Va.
45	216838		Ga. s.	Donald K	25	12	57.1	18.1	4.4	1918	Eastport, Me.
46	224711		Ol. s.	Donald M. McNeale	37	25	55.6	16.4	6.8	1925	Solomons, Md.
47	223030		Ol. s.	[1] Donaldson	47	32	63.1	15.6	5.9	1907	Valdez, Alaska
48	208539		Ga. s.	Donna	9	8	29.0	8.0	3.1	1904	Manitowoc, Wis.
49	220064	MBPK	Ol. s.	Donna Lane ⊙	2,185	1,597	245.5	46.7	23.6	1920	Houghton, Wash.
50	219021		Ga. s.	Donora Rora	14	13	39.1	8.0	2.2	1919	Newport, Ark.
51	213722		Ga. s.	Dooley	9	8	35.7	7.5	2.8	1911	Grafton, Ill.
52	6818		Ga. s.	Dora	42	28	57.0	21.5	5.1	1874	San Francisco, Calif.
53	157134		Ga. s.	Dora	47	25	59.5	23.3	4.8	1884	do
54	157137		Ga. s.	Dora	17	16	58.4	15.8	4.4	1884	Annapolis, Md.
55	157561		Ga. s.	Dora	15	8	52.0	10.5	4.0	1899	Belhaven, N. C.
56	201107		Ga. s.	Dora	13	10	43.9	12.5	4.4	1904	Hoboken, N. J.
57	207034		Ga. s.	Dora	7	6	28.0	8.6	3.7	1907	Grand Haven, Mich.
58	216384		Ga. s.	Dora	20	16	49.2	11.8	4.7	1918	Richardson, Wash.
59	216416		Ga. s.	Dora	10	7	36.1	10.8	4.0	1918	Bay Center, Wash.
60	214867		Ga. s.	Dora F	28	23	55.4	12.9	5.5	1917	Camden, N. J.
61	209544		Ga. s.	Dora H	22	15	43.0	13.5	5.2	1912	Seattle, Wash.
62	222486		Ga.w.	Dora H	14	11	48.4	11.8	1.7	1922	Franklin, La.
63	219911		Ga. s.	Dora M	7	7	29.0	7.3	3.0	1917	St. Louis, Mo.
64	210382		Ga. s.	Dora R	6	5	31.0	12.2	3.0	1911	East Rockaway, N. Y.
65	223337		Ga. s.	Dora Estelle	42	32	62.6	17.5	5.7	1923	Ewell, Md.
66	157365		Ga. s.	Dora Rasmussen	10	9	46.0	14.5	3.8	1893	Pocomoke City, Md.
67	209637		Ga.w.	Doran	7	7	45.5	11.8	2.4	1912	Bridgeport, Ala.
68	214916		Ga. s.	Doran	5	5	34.4	7.4	2.1	1916	Ferryville, Wis.
69	215191		Ga.w.	Doran No. 2	12	12	50.3	14.0	2.2	1917	Bridgeport, Ala.
70	157600		Ga. s.	Dorcas	28	14	53.4	18.0	6.6	1901	Essex, Mass.
71	213490		Ga. s.	Dorcas	7	7	26.5	11.0	3.7	1914	Barnegat, N. J.
72	216759		Ga.w.	Dorena	37	23	63.6	16.0	3.4	1918	Metropolis, Ill.
73	212219		Ga. s.	Dorianna	11	7	35.6	12.3	4.1	1914	Toms River, N. J.
74	220279		Ga. s.	Dorie	10	7	36.0	10.8	4.0	1917	Brooklyn, N. Y.
75	157441		Ga. s.	Doris	26	12	51.4	18.3	5.3	1896	Bridgeton, N. J.

[1] Formerly ga. s. Corressie.

[2] Formerly ga. s. Jules J. Lanaux.

Line No.	Service	Crew	Horsepower	Name of owner	Home port	Address of owner
1	Msc.	1	25	Rudolph S. Christiansen	New York, N. Y.	6917 Shore Road (B.).
2	Fsh.	2	16	Bernard Thompson	Seattle, Wash.	5102 Palatine Avenue.
3	Tow.	3	26	Vicksburg Cooperage Co. (Miss.)	New Orleans, La.	Vicksburg, Miss.
4	Fer.	1	32	Henderson Ferry Co. (Ky.)	Louisville, Ky.	Henderson, Ky.
5	Fsh.	1	20	H. B. Johnston	Tacoma, Wash.	Gig Harbor, Wash.
6	Frt.	1	12	H. T. Foster	Charleston, S. C.	Mount Pleasant, S. C.
7	Fsh.	7	60	Carlisle Packing Co. (Wash.)	Seattle, Wash.	L. C. Smith Building.
8	Pas.	1	25	C. W. Schneider	Memphis, Tenn.	710 Union Avenue.
9	Fer.	3	25	Florida Ferry Co. (Fla.)	Jacksonville, Fla.	26 South Main Street.
10	Pas.	4	20	Henry McAlmond	Seattle, Wash.	1440 West Sixty-seventh Street.
11	Pas.	1	20	R. H. Espy	Chicago, Ill.	Dixon, Ill.
12	Fsh.	2	20	I. Goldstein	Juneau, Alaska.	
13	Frt.	1	24	J. G. Lamp	Baltimore, Md.	606 South Broadway.
14	Fsh.	6	20	Perry T. Holmes	Philadelphia, Pa.	Surf City, N. J.
15	Frt.	1	15	John L. Wallace	Eastport, Me.	Clark Street.
16	Oys.	2	14	Louisiana Oyster & Fish Co. (La.)	Morgan City, La.	Berwick, La.
17	Pas.	2	80	Northern Commercial Co. of Alaska (Wash.).	Seward, Alaska.	St. Michael, Alaska.
18	Tow.	3	160	Cary Davis Tug & Barge Co. (Wash.)	Seattle, Wash.	Pier A.
19	Fsh.	2	6	Edward Peterson	Milwaukee, Wis.	Detroit Harbor, Wis.
20	Frt.	2	27	Thomas D. Fergusson	Newport News, Va.	Hampton, Va.
21	Frt.	4	12	Joseph Alexander Harrison	Cambridge, Md.	Wittman, Md.
22	Pas.	3	50	Jacob G. Glaessgen	New York, N. Y.	206 Wyckoff Avenue (B.).
23	Fer.	1	15	Jake Sherk	Pembina, N. Dak.	Wakonda, S. Dak.
24	Tow.	1	50	Duval County	Jacksonville, Fla.	Market and Forsyth Streets.
25	Tow.	4	150	Cary Davis Tug & Barge Co. (Wash.)	Seattle, Wash.	Pier A.
26	Fsh.	2	16	S. Jenkins	Apalachicola, Fla.	
27	Pas.	1	20	Dominick Rivara	New York, N. Y.	Rockaway Beach, N. Y.
28	Fsh.	3	16	Didrick Tonneson	Ketchikan, Alaska.	Petersburg, Alaska.
29	Pas.	1	50	S. B. Carr	Seattle, Wash.	R. F. D. No. 8, Box 184.
30	Pas.	1	20	Henry Cadarette	Port Huron, Mich.	Long Lake, Mich.
31	Fsh.	5	55	Washington Bay Packing Co. (Wash.)	Juneau, Alaska.	Washington Bay, Alaska.
32	Fsh.	2	12	J. Fred Davis	New York, N. Y.	Greenport, N. Y.
33	Fsh.	5	12	Ole Gunderson	Seattle, Wash.	Wrangell, Alaska.
34	Pas.	2	20	J. A. Lofton	Charleston, S. C.	McClellanville, S. C.
35	Frt.	6	90	R. J. Wheeler	San Francisco, Calif.	Stockton, Calif.
36	Frt.	2	42	St. Andrews Bay Lumber Co. (Del.)	Tampa, Fla.	
37	Pas.	1	15	John W. Heyman	Philadelphia, Pa.	Camden, N. J.
38	Tow.	1	60	George Lewis	San Francisco, Calif.	10 Embaroadero.
39	Frt.	2	22	Mattie Schoals	Marquette, Mich.	Brimley, Mich.
40	Fsh.	2	18	Northern Contracting Co. (Del.)	New York, N. Y.	75 Montgomery Street.
41	Pas.	1	40	H. E. Caulfield	Tampa, Fla.	St. Petersburg, Fla.
42	Tow.	1	35	Ohio River Gravel Co. (W. Va.)	Pittsburgh, Pa.	Parkersburg, W. Va.
43	Fsh.	2	16	Asa Starkweather	Ketchikan, Alaska.	
44	Tow.	1	20	C. A. Witt	Pittsburgh, Pa.	Grantsville, W. Va.
45	Frt.	2	45	James F. Sullivan	Eastport, Me.	Lubec, Me.
46	Tow.	4	165	Smoot Sand & Gravel Corporation (Va.)	Alexandria, Va.	
47	Pas.	3	60	Alexander Allan	Seward, Alaska.	
48	Fsh.	3	8	Nels M. Sorensen	Milwaukee, Wis.	Kewaunee, Wis.
49	Frt.	24	1,280	I. C. Jacobson	Seattle, Wash.	106 Grand Trunk Dock.
50	Pas.	1	30	N. Y. Gullett	St. Louis, Mo.	Newport, Ark.
51	Pas.	1	40	T. W. Bishop	do.	Caruthersville, Mo.
52	Frt.	1	40	Frank P. Resech	San Francisco, Calif.	Petaluma, Calif.
53	Tow.	1	60	W. P. Dwyer	do.	Third and Channel Streets.
54	Oys.	1	15	William Leigh	Newport News, Va.	Claybank, Va.
55	Frt.	2	50	L. J. Upton & Co. (Va.)	Norfolk, Va.	
56	Pas.	2	37	Louis Konarek	New York, N. Y.	523 East Eighty-first Street.
57	Fsh.	1	10	John King	Grand Haven, Mich.	Cheboygan, Mich.
58	Fsh.	1	20	C. Sebelin	Seattle, Wash.	Fort Stanley, Wash.
59	Frt.	1	30	Alvin Maupin	do.	South Bend, Wash.
60	Pas.	3	36	Robert J. Philo	Philadelphia, Pa.	626 South Conestoga Street.
61	Fsh.	2	65	John Halls	Seattle, Wash.	2824 West Fifty-ninth Street.
62	Frt.	1	20	Duello Businelli	Morgan City, La.	Franklin, La.
63	Pas.	1	16	G. C. Richardson	Memphis, Tenn.	Hales Point, Tenn.
64	Msc.	1	24	George Rathman	New York, N. Y.	Wreck Lead, N. Y.
65	Frt.	2	50	Nosh T. Evans	Crisfield, Md.	Ewell, Md.
66	Frt.	2	15	James W. Gardner	Annapolis, Md.	Mayo, Md.
67	Tow.	2	25	Doran & Co.	Mobile, Ala.	Bridgeport, Ala.
68	Pas.	1	25	Joseph L. Adams	Milwaukee, Wis.	Ferryville, Wis.
69	Frt.	2	40	Doran & Co.	Chattanooga, Tenn.	
70	Fsh.	7	45	Anthony Frontiero	Gloucester, Mass.	85 Commercial Street.
71	Pas.	1	10	George F. Paul	Philadelphia, Pa.	1027 West Oxford Street.
72	Pas.	3	20	Joe Walls	Paducah, Ky.	Hickman, Ky.
73	Pas.	1	65	Ira C. Lambert	Philadelphia, Pa.	Toms River, N. J.
74	Pas.	2	20	Frank L. Davies	New York, N. Y.	2737 East Twenty-sixth Street (B.).
75	Frt.	5	36	George H. Walls	Philadelphia, Pa.	Little Creek, Del.

[1] Formerly ga. s. {a Henry Butler. b Venitzie.

[4] Formerly U. S. Q. M. C. ga. s. Lieut. Chas. C. Donaldson.

Line No.	Official No.	Signal letters	Rig	Name of vessel	Tonnage		Register dimensions			When built	Where built
					Gross	Net	Length	Breadth	Depth		
							Feet	*Feet*	*Feet*		
1	201406		Ga. s.	Doris	15	9	53.0	12.8	5.5	1904	Roque Bluffs, Me.
2	205374		Ga. s.	Doris	7	7	43.7	9.9	2.1	1908	Tuckerton, N. J.
3	209869		Ga. s.	[1] Doris	28	14	56.6	18.0	5.0	1912	Noank, Conn.
4	213206		Ga. s.	Doris	8	8	28.2	8.7	3.3	1915	Green Bay, Wis.
5	218339		Ga. s.	Doris	7	6	32.5	9.1	4.2	1919	Colby, Wash.
6	222012		Ga. s.	Doris	6	6	32.8	10.8	3.4	1922	Lavallette, N. J.
7	224371		Ol. s.	Doris	17	11	43.8	13.9	5.4	1924	Newcastle, Me.
8	221522		Ga. s.	Doris D	75	46	64.6	19.4	2.5	1921	Patterson, La.
9	211842		Ga. s.	[2] Doris R	7	6	30.2	9.2	2.9	1904	Baldwin, N. Y.
10	115260		Ga. s.	[3] Doris and Pearl	19	8	49.4	14.9	4.8	1874	Bristol, Me.
11	217048		Ga. s.	Dorman W	5	5	26.4	8.2	3.2	1917	St. James, Mich.
12	219996		Ga. s.	Dormer No. 1	20	19	44.0	10.4	3.9	1906	Menominee, Mich.
13	203688		Ga. s.	Dorotha M	7	7	31.6	13.3	3.0	1906	Double Bayou, Tex.
14	215613		Ga. s.	Dorothea	9	9	29.1	13.0	3.5	1904	Point Pleasant, N. J.
15	221480		Ol. s.	Dorothea	107	48	62.3	22.3	6.9	1921	Stockton, Calif.
16	223362		Ga. s.	Dorothea M	13	10	35.7	10.0	3.6	1923	St. James, Mich.
17	217816		Ga. s.	Dorothea M. Geary	13	9	36.6	10.6	4.4	1915	Ashtabula, Ohio.
18	157482		Ga. s.	Dorothy	38	32	60.2	17.2	7.6	1897	Essex, Mass.
19	201220		Ga. s.	Dorothy	14	10	46.4	13.5	2.8	1904	Clinton, Conn.
20	205607		Ga. s.	Dorothy	10	9	31.5	13.3	4.4	1893	Brooklyn, N. Y.
21	205822		Ga. s.	Dorothy	14	7	50.0	12.0	6.5	1908	Elizabeth City, N. C.
22	206637		Ga. s.	Dorothy	9	8	35.0	10.5	4.3	1909	Friendship, Me.
23	208583		Ga. s.	Dorothy	6	6	25.3	8.5	2.8	1910	Leland, Mich.
24	210855		Ga. s.	Dorothy	10	6	45.0	11.0	4.4	1912	New Orleans, La.
25	213455		Ga. s.	Dorothy	10	9	28.5	9.0	3.9	1915	Sturgeon Bay, Wis.
26	215010		Ga. s.	Dorothy	7	7	27.0	8.4	3.3	1894	——do——
27	216301		Ga. s.	Dorothy	8	5	29.2	10.5	3.5	1918	Port St. Joe, Fla.
28	220771		Ga. s.	Dorothy	14	11	45.0	13.0	4.0	1920	Wrangell, Alaska.
29	221487		Ga. s.	Dorothy	7	6	29.8	10.0	2.8	1917	Cedarville, Mich.
30	221890		Ga.w.	Dorothy	11	7	31.0	8.3	2.4	1922	Newport, Ky.
31	222411		Ga. s.	[4] Dorothy	35	24	59.8	16.8	6.0	1919	Crisfield, Md.
32	222736		Ol. w.	Dorothy	40	34	69.2	16.0	3.7	1923	Pittsburgh, Pa.
33	224016		Ga. s.	Dorothy	39	26	59.0	17.3	5.6	1924	Amburg, Va.
34	207161		Ga. s.	Dorothy A	9	8	28.0	9.6	3.6	1906	Two Rivers, Wis.
35	215608		Ga. s.	[5] Dorothy B	29	17	51.5	13.3	5.3	1917	Acme, Oreg.
36	157680		Ga. s.	Dorothy C	14	12	37.4	13.0	5.0	1902	Milford, Del.
37	206508		Ga. s.	Dorothy D	9	7	36.0	10.6	4.5	1909	Yarmouth, Me.
38	224788		Ga. s.	Dorothy D	11	8	33.7	11.0	4.2	1925	Hoonah, Alaska.
39	204045		Ga. s.	[6] Dorothy F	22	10	45.0	13.5	5.0	1907	Rye, N. Y.
40	216504		Ga. s.	Dorothy F	9	6	35.0	10.0	4.0	1918	Seattle, Wash.
41	209078		Ga. s.	Dorothy G	24	16	48.0	12.0	6.0	1911	Cambridge, Mass.
42	202950		Ga. s.	Dorothy H	9	6	35.6	10.3	3.2	1906	Astoria, Oreg.
43	212976		Ga. s.	Dorothy H	10	6	34.7	11.4	4.5	1915	Swans Island, Me.
44	223154		Ga.w.	Dorothy H	41	30	60.4	14.1	3.4	1923	Caruthersville, Mo.
45	205804		Ga. s.	Dorothy K	10	9	39.8	9.4	3.8	1908	Northport, Mich.
46	221146		Ga. s.	Dorothy M	9	6	35.0	10.2	4.3	1921	Quilcene, Wash.
47	222184		Ga. s.	Dorothy M	26	11	53.0	15.8	6.3	1922	Friendship Me.
48	209477		Ga. s.	Dorothy R	7	7	28.4	8.4	3.4	1906	Bay Settlement, Wis.
49	222908		Ga.w.	Dorothy T	21	13	55.6	14.0	2.4	1923	Paducah, Ky.
50	223210		Ga. s.	Dorothy W	11	10	33.8	9.6	4.0	1921	Cheboygan, Mich.
51	223125		Ga. s.	Dorothy Allen	12	9	35.2	10.9	2.9	1923	Morehead City, N. C.
52	215534		Ga. s.	Dorothy Foster	15	10	41.4	11.6	4.4	1917	Deltaville, Va.
53	224273		Ga. s.	Dorothy Francis	25	19	59.8	17.2	3.7	1924	West Norfolk, Va.
54	212516		Ga. s.	Dorothy Halbert	30	20	53.6	14.0	5.2	1914	Hoquiam, Wash.
55	210401		Ga. s.	Dorothy Hilzheim	17	10	50.0	17.4	3.8	1912	Biloxi, Miss.
56	221419		Ga. s.	Dorothy & Donilda	9	7	32.4	10.9	4.7	1921	Newport, R. I.
57	157622		Ga. s.	Dorothy A. Parsons	19	14	62.1	17.3	4.2	1901	Oriole, Md.
58	203146		Ga. s.	Dorris	9	6	37.5	11.5	4.0	1906	South Portland, Me.
59	208679		Gs. a.	Dorris	8	5	34.5	8.4	3.9	1911	Wit, N. C.
60	157652		Ga. s.	Dorryn	11	7	39.4	9.5	4.0	1901	Morris Heights, N. Y.
61	218133		Ga. s.	Dot	13	9	36.3	10.5	4.6	1919	Arletta, Wash.
62	222097		Ga.w.	Dot	22	22	50.0	14.4	3.0	1922	Madison, Ind.
63	219920		Ga. s.	Dot II	16	12	36.3	12.8	5.4	1920	Osterville, Fla.
64	222329		Ga. s.	Dothan Queen	14	9	58.1	9.8	3.8	1922	Pearl Bayou, Fla.
65	206168		Ga. s.	Dots	14	10	44.1	10.0	3.1	1909	Lake Charles, La.
66	218524		Ga. s.	Double H	8	5	29.1	10.0	4.6	1919	Westport, Wash.
67	224490		Ga.w.	Double Bar	43	27	56.8	14.0	4.4	1924	Marianna, Ark.
68	222291		Ga. s.	Doug., jr.	11	9	31.3	10.8	3.5	1922	Norristown, Pa.
69	219921		Ga. s.	Doughboy	14	9	41.4	12.9	5.3	1920	New York, N. Y.
70	223433		Ol. s.	[7] Douglas ⊙	179	122	94.0	24.2	12.0	1919	Rocky River, Ohio.
71	207643		Ga.w.	Douglass II	13	11	54.6	12.3	2.8	1910	Cedar Bayou, Tex.
72	222531		Ga.w.	Dove	99	85	104.0	19.0	3.6	1922	Parkersburg, W. Va.
73	206142		Ga. s.	Dove	8	5	33.0	10.0	3.5	1909	Edison, Wash.

[1] Formerly ga. s. {a Shetucket. b George A. Fuller.
[2] Formerly ga. s. Annie V.
[3] Formerly ga. s. Annie V.
[4] Formerly U. S. Q. M. C. ga. s. Lieut. Wm. C. Brown, jr.
[5] Formerly ga. s. Rogue.

Line No.	Service	Crew	Horsepower	Name of owner	Home port	Address of owner
1	Frt.	2	30	Seacoast Canning Co. (Me.)	Eastport, Me	Sea Street.
2	Oys.	1	25	Wilbur C. Parker	Philadelphia, Pa	Tuckerton, N. J.
3	Pas.	3	90	Alexander Simpson	New York, N. Y	Foot West One hundred and fifty-first Street.
4	Fsh.	2	15	Louis Fabry	Milwaukee, Wis	Brussels, Wis.
5	Fsh.	2	14	Ralph Nelson	Seattle, Wash	Colby, Wash.
6	Fsh.	4	20	Otto M. Peterson	Philadelphia, Pa	Chadwick, N. J.
7	Fsh.	2	30	Wm. H. Prentice	Vineyard Haven, Mass	Nantucket, Mass.
8	Frt.	5	60	James Clyde Dean	Morgan City, La	Plaquemine, La.
9	Pas.	1	25	Paul T. Ribett	New York, N. Y	Woodhaven, N. Y.
10	Frt.	2	26	Seaport Navigation Co. (Me.)	Eastport, Me	Union Wharf.
11	Fsh.	3	8	Dorman Wilson	Grand Haven, Mich	Cross Village, Mich.
12	Fsh.	4	18	John H. Riley	Milwaukee, Wis	Menominee, Wis.
13	Pas.	1	7	Ulrich Mitchell	Galveston, Tex	Smith Point, Tex.
14	Pas.	1	20	Woodward Patton	Philadelphia, Pa	Atlantic City, N. J.
15	Frt.	2	60	P. F. Wood	San Francisco, Calif	Stockton, Calif.
16	Fsh.	3	50	Kenneth McLean	Grand Haven, Mich	Charlevoix, Mich.
17	Msc.	3	50	Frank Geary	Cleveland, Ohio	Ashtabula, Ohio.
18	Fsh.	7	28	Salvadore Colandra	Galveston, Tex	1422 Church Street.
19	Pas.	2	37	Robert H. Denny	Miami, Fla	267 Southwest Ninth Street.
20	Pas.	1	12	George Patterson	New York, N. Y	68 Hubbard Street (B.).
21	Fsh.	2	50	F. L. Hendrickson	Charleston, S. C	715 King Street.
22	Pas.	2	14	Wm. Eskregge	Boston, Mass	Winthrop, Mass.
23	Fsh.	1	10	Henry J. Steffens	Grand Haven, Mich	Leland, Mich.
24	Pas.	3	30	E. B. Cognevich	New Orleans, La	Buras, La.
25	Fsh.	3	12	Minor Dagneau	Milwaukee, Wis	Baileys Harbor, Wis.
26	Fsh.	2	8	Hollis E. Schreiber	do	Fish Creek, Wis.
27	Fsh.	1	40	Roy Maddox	Apalachicola, Fla	Port St. Joe, Fla.
28	Fsh.	2	40	F. J. Baronovich	Wrangell, Alaska	
29	Fsh.	1	10	Henry J. Visnau	Marquette, Mich	Cedarville, Mich.
30	Pas.	2	6	William H. Stow	Louisville, Ky	General delivery.
31	Tow.	2	125	George A. Green	Milwaukee, Wis	Green Bay, Wis.
32	Tow.	2	100	Keystone Sand & Supply Co. (Pa.)	Pittsburgh, Pa	
33	Frt.	2	50	Robert L. Ford	Baltimore, Md	Wittman, Md.
34	Fsh.	4	14	Felix Huens	Milwaukee, Wis	Green Bay, Wis.
35	Fsh.	2	50	Urmak Livestock Co. (Oreg.)	Unalaska, Alaska	
36	Pas.	2	30	George Quinn	Philadelphia, Pa	Tuckerton, N. J.
37	Frt.	3	15	Joseph E. Card	Portland, Me	Yarmouth, Me.
38	Fsh.	3	10	Silas Dalton	Juneau, Alaska	Hoonah, Alaska.
39	Frt.	2	40	H. O. Brown	Washington, D. C	Eighth and Water Streets SW.
40	Fsh.	2	18	Fred Markley	Seattle, Wash	8246 Ashworth Avenue.
41	Pas.	3	85	Charles H. Gray	Boston, Mass	Everett, Mass.
42	Fsh.	1	16	Doty Fish Co. (Wash.)	Astoria, Oreg	Kalama, Wash.
43	Frt.	1	14	Sherman W. Joyce	S. W. Harbor, Me	Swans Island, Me.
44	Tow.	1	60	Sam Hays	St. Louis, Mo	Caruthersville, Mo.
45	Pas.	1	10	Carl Halberg	Grand Haven, Mich	St. Ignace, Mich.
46	Msc.	1	12	Chas. Burnett	Seattle, Wash	Seabeck, Wash.
47	Fsh.	5	35	Joseph C. Messing	Newport, R. I	38 Hammond Street.
48	Fsh.	2	8	Lars Bilton	Milwaukee, Wis	Detroit Harbor, Wis.
49	Tow.	3	46	George W. Igert	Paducah, Ky	815 South Third Street.
50	Pas.	2	15	Edward L. Werner	Grand Haven, Mich	Cheboygan, Mich.
51	Pas.	2	28	Henry B. Gilpin	Beaufort, N. C	Morehead City, N. C.
52	Frt.	2	20	W. B. Foster	Norfolk, Va	Gwynns, Va.
53	Frt.	3	20	Ollie Travis	Newport News, Va	1240 Twenty-sixth Street.
54	Tow.	2	75	Western Fisheries Co. (Wash.)	Seattle, Wash	Anacortes, Wash.
55	Fsh.	5	16	L. A. Lundy	Gulfport, Miss	Ocean Springs, Miss.
56	Fsh.	3	18	Earle J. Barrows	Newport, R. I	Block Island, R. I.
57	Msc.	2	16	George W. Bally	Cape Charles, Va	Zanoni, Va.
58	Frt.	1	25	Thomas Tucker	Portland, Me	Commercial Wharf.
59	Frt.	1	12	Malachia Robinson	Beaufort, N. C	Stacy, N. C.
60	Pas.	1	40	M. G. Waring	Tampa, Fla	Lakeland, Fla.
61	Tow.	1	20	A. L. Johnson	Tacoma, Wash	Wauna, Wash.
62	Tow.	3	25	Leonard P. Mason	Evansville, Ind	Madison, Ind.
63	Fsh.	2	40	Clarence M. Cobb	Boston, Mass	10 Postoffice Square.
64	Pas.	1	150	Z. E. Knowles Co	Pensacola, Fla	Panama City, Fla.
65	Frt.	3	36	Martin Transpn. Co. (La.)	Morgan City, La	Lake Charles, La.
66	Fsh.	1	18	John E. Maunu	Seattle, Wash	Hoquiam, Wash.
67	Frt.	1	16	Osborne Planting Co	Memphis, Tenn	Marianna, Ark.
68	Pas.	1	24	Douglas C. Behrle	Philadelphia, Pa	Rosemont, Pa.
69	Msc.	3	27	Harry Naumann	New York, N. Y	1712 Putnam Avenue (B.).
70	Tow.	7	320	Cary Davis Tug & Barge Co. (Wash.)	Seattle, Wash	Pier A.
71	Frt.	1	15	J. P. Mitchell	Houston, Tex	Foot Main Street.
72	Pas.	4	40	C. R. Righter	Pittsburgh, Pa	Creston, W. Va.
73	Frt.	1	20	Frank Lietz	Seattle, Wash	Bremerton, Wash.

[6] Formerly ga. s. { a No. 32. b Frank M. Phillips. c Frances H.

[7] Formerly ga. s. U. S. Q. M. C. ga. s. Lieut. Harold B. Douglas.

Line No.	Official No.	Signal letters	Rig	Name of vessel	Tonnage		Register dimensions			When built	Where built
					Gross	Net	Length	Breadth	Depth		
							Feet	*Feet*	*Feet*		
1	219029		Ga. s.	Dove	6	5	28.8	10.0	2.7	1914	Port Orchard, Wash.
2	203290		Ga. s.	Dragon	12	8	49.8	8.2	2.8	1906	Seattle, Wash.
3	214024		Ga. s.	Dragon	19	15	38.8	12.7	6.1	1916	Glenwood Landing, N. J.
4	205583		Ga. s.	Drayton	13	9	44.6	14.2	3.8	1908	Eliza Island, Wash.
5	6995		Ga. s.	Dreadnaught	6	5	45.5	10.2	2.6	1880	Nanticoke, Md.
6	157252		Ga. s.	Dreadnaught	12	11	36.0	14.6	4.3	1889	Bellport, N. J.
7	213620		Ga. s.	Dreadnaught	8	5	34.5	11.0	2.5	1915	Sitka, Alaska
8	222281		Ga. s.	Dreadnaught	6	6	27.5	8.1	3.1	1917	Milwaukee, Wis.
9	223109		Ga. s.	Dreadnaught	29	14	50.8	14.0	5.4	1923	Jacksonville, Fla.
10	223654		Ga. s.	Dreadnaught	13	11	45.7	15.0	2.8	1924	Tuckerton, N. J.
11	211212		Ga. s.	Dream Girl	10	7	36.5	9.3	5.5	1913	St. Louis, Mo.
12	223265		Ga. s.	Dream Girl	8	5	40.3	8.9	3.3		Unknown
13	157667		Ga. s.	Dreamer	8	7	37.5	12.2	5.4	1902	Bremen, Me.
14	214496		Ga. s.	Dreamer	25	23	45.4	13.8	4.9	1916	Seattle, Wash.
15	157333		Ga. s.	Drift	6	6	31.8	11.6	3.7	1891	Red Bluff, Tex.
16	206432		Ga. s.	Drift	8	5	37.0	10.0	2.3	1909	Everett, Wash.
17	210797		Ga.w.	Driftwood	15	12	64.2	11.8	2.9	1912	St. Louis, Mo.
18	209884		Ga. s.	Driva	35	23	56.1	15.9	6.5	1912	Tacoma, Wash.
19	157281		Ga. s.	Drucilla	9	6	51.0	14.0	3.2	1890	Somerset County, Md.
20	224150		Ga. s.	Druis L	8	6	34.8	9.7	2.6	1924	Chauvin, La.
21	223438		Ga. s.	Drummond	14	10	48.4	14.9	3.6	1923	Drummond, Mich.
22	157423		Ga. s.	Drusilla	8	6	44.8	9.5	3.9	1892	Bristol, R. I.
23	126733		Ga. s.	[1] Duane	14	13	41.3	14.3	4.5	1890	Tottenville, N. Y.
24	213266		Ga. s.	Dubrovnik	30	24	49.0	13.9	6.5	1915	Seattle, Wash.
25	219688		Ga. s.	Duce	7	6	27.9	9.0	4.1	1917	do
26	211637		Ga. s.	Duchess	10	9	34.3	13.0	3.8	1892	Patchogue, N. Y.
27	219486		Ga. s.	Duchess	8	7	32.4	8.0	4.0	1897	New York, N. Y.
28	211536		Ga. s.	Duchess II	8	5	36.0	9.5	4.0	1913	Chicago, Ill.
29	202853		Ga. s.	[2] Dudley	12	10	50.0	9.0	3.0	1906	Georgetown, S. C.
30	210511		Ga. s.	Duke	10	8	36.8	8.6	3.4	1912	Metlakahtla, Alaska.
31	221572		Ga. s.	Duke	40	21	59.3	21.3	5.4	1921	Eastport, Me.
32	224752		Ga. s.	Duncan I	40	33	56.6	15.7	6.6	1925	Seattle, Wash.
33	209591		Ga. s.	Dundas	12	8	33.0	11.5	4.5	1912	do
34	220579		Ga. s.	Dunlin	14	9	37.4	10.6	5.9	1920	do
35	223193		Ga. s.	Duocrete No. 1	8	6	35.0	10.4	4.6	1916	Los Angeles, Calif.
36	208722		Ga. s.	Dupont	40	27	52.6	16.0	7.2	1911	Manitou, Wash.
37	206766		Ga. s.	Duro 4	7	6	39.4	7.4	3.4	1909	St. Joseph, Mich.
38	212401		Ga. s.	Duskidora	10	10	33.0	13.1	3.7	1914	Babylon, N. Y.
39	208453		Ga. s.	Dux	7	6	34.2	11.7	2.8	1910	Patchogue, N. Y.
40	157456		Ga. s.	Duxbury	38	28	61.5	19.0	5.1	1896	Benicia, Calif.
41	222424		Ol. s.	[3] Dynamite	10	7	37.4	9.3	4.6	1919	Boston, Mass.
42	214032		Ga. s.	Dynamite Kid IV	7	5	32.3	9.2	4.1	1916	Seattle, Wash.
43	216396		Ga. s.	Dynamite Kid V	9	7	36.5	8.9	4.4	1918	Glendale, Wash.
44	212415		Ol. s.	E. Antoni	49	16	69.5	19.4	7.0	1914	Sausalito, Calif.
45	136105		Ga. s.	E. Glennan	8	7	40.8	12.9	2.9	1889	Biloxi, Miss.
46	214682		Ga. s.	E. Nielson	18	15	42.8	11.6	5.7	1917	Seattle, Wash.
47	207722		Ga. s.	E. Z	9	7	42.1	9.0	2.5	1908	Palacios, Tex.
48	212287		Ga. s.	E. Z	9	8	29.8	9.9	4.1	1908	Arlington, N. J.
49	208223		Ga. s.	E. A. Clayton	9	8	29.3	9.4	4.0	1907	Gills Rock, Wis.
50	200750		Ga. s.	E. A. Hegg	11	7	40.0	10.5	4.0	1904	Seattle, Wash.
51	209722		Ol. s.	E. C. Grace	13	9	48.0	10.0	3.6	1905	Gulfport, Miss.
52	201159		Ga. s.	E. D. M	10	7	33.3	10.1	3.6	1904	Seattle, Wash.
53	136918		Ga. s.	E. E. Moore	22	15	62.4	17.9	5.1	1901	Oriole, Md.
54	135926		Ga. s.	E. E. Smith	6	5	28.0	11.6	3.2	1886	Patchogue, N. Y.
55	8452		Ga. s.	E. F. Mead	40	35	62.0	21.8	4.7	1868	Nyack, N. Y.
56	211355		Ga. s.	E. F. Travers	32	20	71.0	15.3	4.1	1913	Fishing Creek, Md.
57	224775		Ga. s.	E. I. B	21	16	39.9	12.1	5.8	1925	Dewatto, Wash.
58	8465		Ga. s.	E. J. Henkle	14	7	42.3	15.3	4.1	1868	Baltimore, Md.
59	213540		Ga. s.	E. J. N	24	16	42.0	14.0	5.0	1915	Kasaan, Alaska
60	209136		Ga. s.	E. J. Parks	7	6	47.8	11.0	3.2	1902	Rappahannock, Va.
61	215797		Ga. s.	E. L. Smith	64	46	63.7	18.6	6.1	1917	Taft, Oreg.
62	208725		Ga. s.	E. M. Willis	44	32	61.0	20.0	5.0	1911	Williston, N. C.
63	223802		Ga. s.	[4] E. M. Willis II	67	57	106.0	14.7	5.8	1917	Bayonne, N. J.
64	136145		Ga. s.	E. P. Dickson	17	9	48.5	11.7	4.4	1888	Laconia, N. H.
65	135539		Ga. s.	E. P. Evans	35	31	62.5	20.2	5.6	1881	Pungoteague, Va.
66	215599		Ol. s.	E. R. Clarke	27	15	53.0	15.9	4.8	1917	Perrin, Va.
67	136758		Ga. s.	E. R. Daniels	26	17	56.0	22.0	4.7	1899	Roanoke Island, N. C.
68	136247		Ga. s.	E. R. Gandy	12	7	51.0	13.8	3.6	1891	St. Peters, Md.
69	218023		Ga. s.	E. S. Conway	27	12	52.8	14.9	5.5	1919	Chicago, Ill.
70	135745		Ol. s.	E. S. Dickerson	33	14	69.3	21.3	5.6	1883	Bay Shore, N. Y.
71	223110		Ga. s.	[5] E. S. Lucido	16	11	47.5	12.8	4.8	1918	San Diego, Calif.
72	218319		Ol. s.	E. T. Somers	64	34	76.8	20.3	6.4	1919	Whitehaven, Md.

[1] Formerly ga. s. Chief.
[2] Formerly ga. s. Carrie M. Dudley.
[3] Formerly (a) U. S. Navy st. s. Seattle. (b) U. S. Navy st. s. 8127.

Line No.	Service	Crew	Horsepower	Name of owner	Home port	Address of owner
1	Fsh.	2	10	Patrick J. Hussey	Seattle, Wash	Port Orchard, Wash.
2	Pas.	1	25	W. H. Dudley	Tacoma, Wash	1642 East Twenty-eighth Street.
3	Frt.	1	32	Raymond Lawrence	New York, N. Y	City Island, N. Y.
4	Fsh.	1	20	Pacific American Fisheries (Me.)	Seattle, Wash	Bellingham, Wash.
5	Frt.	2	30	J. W. Crosby	Cambridge, Md	Oxford, Md.
6	Pas.	1	18	Joab Higbee	Philadelphia, Pa	Atlantic City, N. J.
7	Fsh.	1	20	Charley Smith	Juneau, Alaska	Sitka, Alaska.
8	Fsh.	2	9	Frank C. Emmes	Milwaukee, Wis	Brussels, Wis.
9	Tow	2	100	Wayland T. Coppedge	Jacksonville, Fla	Durkee, Building.
10	Oys.	3	28	Walter S. Allen, sr	Philadelphia, Pa	Tuckerton, N. J.
11	Pas.	1	20	E. F. Deterding	St. Louis, Mo	Alton, Ill.
12	Msc.	1	48	Maxine Flores	New York, N. Y	105 West Sixtieth Street.
13	Frt.	1	12	Edward E. Davies	Rockland, Me	Camden, Me.
14	Fsh.	1	60	John Sorensen	Seattle, Wash	1196 Westlake Avenue N.
15	Pas.	1	8	Lars J. Daae	Galveston, Tex	106 Twentieth Street.
16	Fsh.	3	12	Harry Pearson	Seattle, Wash	Everett, Wash.
17	Pas.	1	50	C. J. White	Peoria, Ill	Beardstown, Ill.
18	Tow.	2	80	Juneau Lumber Mills (Wash.)	Juneau, Alaska	
19	Frt.	6	15	C. F. Hartge	Annapolis, Md	Shady Side, Md.
20	Fsh.	2	18	August Lirette	New Orleans, La	Chauvin, La.
21	Pas.	2	50	Jesse Church	Marquette, Mich	Drummond, Mich.
22	Frt.	1	20	Pennsylvania Petroleum Products Co. (R. I.)	Providence, R. I	312 Broad Street.
23	Msc.	2	37	George W. White	New York, N. Y	1446 Broadway.
24	Fsh.	5	40	Bob Peratovich	Juneau, Alaska	Klawack, Alaska.
25	Fsh.	2	20	W. R. Calderwood	Seattle, Wash	1907 First Avenue.
26	Frt.	2	15	R. F. Rutter	Philadelphia, Pa	West Creek, N. J.
27	Pas.	2	25	City of New York	New York, N. Y	Municipal Building.
28	Pas.	1	20	C. W. Hunter	Memphis, Tenn	67 Monroe Avenue.
29	Frt.	2	18	R. B. Leland	Georgetown, S. C	McClellanville, S. C.
30	Fsh.	1	14	Frederick Benson	Ketchikan, Alaska	Metlakahtla, Alaska.
31	Frt.	2	48	Seaport Navigation Co. (Me.)	Eastport, Me	Union Wharf.
32	Fsh.	6	55	Latouche Packing Co. (Wash.)	Seattle, Wash	419 Central Building.
33	Fsh.	1	12	Oscar Williams	Juneau, Alaska	Hoonah, Alaska.
34	Msc.	1	30	George Broom	Seattle, Wash	Pier 8.
35	Tow.	4	30	Pan Pacific Construction Co. (Calif.)	Los Angeles, Calif	Citizens National Bank Building.
36	Frt.	2	30	E. I. du Pont de Nemours & Co. (N. J.)	Seattle, Wash	Hoge Building.
37	Pas.	1	22	J. A. Story	Memphis, Tenn	Rosedale, Miss.
38	Pas.	1	12	Ernest Arnold	New York, N. Y	Babylon, N. Y.
39	Msc.	1	12	Sherman Silsbe	do	Patchogue, N. Y.
40	Frt.	1	30	Nome Navigation Co. (Alaska)	Nome, Alaska	
41	Frt.	1	35	Dale Culver	Seattle, Wash	Clinton, Wash.
42	Fsh.	1	12	Dewitt Johnson	Seward, Alaska	Seldovia, Alaska.
43	Tow.	1	35	Port Gardner Log Patrol (Wash.)	Seattle, Wash	Everett, Wash.
44	Fsh.	3	165	E. Antoni Steamship Corporation (Calif.)	San Francisco, Calif	Foot Leavenworth Street.
45	Msc.	2	20	John F. Lores	Mobile, Ala	Eslava Street.
46	Fsh.	4	30	Nordby Supply Co. (Wash.)	Ketchikan, Alaska	
47	Pas.	2	20	H. C. Fudge	Corpus Christi, Tex	
48	Msc.	2	15	Christian Witt	New York, N. Y	West Hoboken, N. J.
49	Fsh.	2	12	Noah Longlais	Milwaukee, Wis	Menominee, Mich.
50	Pas.	2	32	Mathilde Madsen	Juneau, Alaska	
51	Frt.	2	50	R. H. Oswell	Mobile, Ala	56 Michael Street.
52	Frt.	1	20	F. L. Goddard	Juneau, Alaska	Sanitarium, Alaska.
53	Msc.	2	18	Noah A. Miles	Cape Charles, Va	Sanford, Va.
54	Fsh.	1	10	Fred Homan	New York, N. Y	Riverhead, N. Y.
55	Frt.	2	35	Hans N. Neilson	Perth Amboy, N. J	Sayreville, N. J.
56	Frt.	3	37	Marvin E. Cox	Crisfield, Md	Nanticoke, Md.
57	Fsh.	6	22	Lee Baxter	Seattle, Wash	Dewatto, Wash.
58	Frt.	2	18	William Hartman	Baltimore, Md	1631 Lancaster Street.
59	Fsh.	1	32	W. W. Noyes	Ketchikan, Alaska	
60	Frt.	2	14	Chas. A. Lockerman	Crisfield, Md	Route 1.
61	Frt.	2	100	Columbia Navigation Co. (Oreg.)	Astoria, Oreg	
62	Frt.	2	50	Gallants Fisheries Co. (N. C.)	Beaufort, N. C	
63	Frt.	3	100	Ballard Fish & Oyster Co. (Va.)	Norfolk, Va	Foot Southampton Avenue.
64	Frt.	2	60	Whitcomb Haynes & Whitney (Me.)	Ellsworth, Me	Ellsworth Falls, Me.
65	Oys.	6	50	Norman L. Jeffries	Philadelphia, Pa	Port Norris, N. J.
66	Frt.	2	45	E. R. Clarke	Norfolk, Va	
67	Pas.	3	60	E. R. Daniels	Elizabeth City, N. C	Wanchese, N. C.
68	Frt.	1	24	James Smith	Newport News, Va	Roanes, Va.
69	Tow.	3	100	Joy Morton	Chicago, Ill	80 East Jackson Boulevard.
70	Fsh.	1	50	William C. De Graff	New York, N. Y	West Sayville, Long Island, N. Y.
71	Fsh.	1	40	E. S. Lucido	San Francisco, Calif	Monterey, Calif.
72	Pas.	4	60	Winter Harbor Transportation Co	South West Harbor, Me.	Winter Harbor, Me.

[4] Formerly U. S. Navy Subchaser 105.

[5] Formerly ga. s. M. K. No. 3.

Line No.	Official No.	Signal letters	Rig	Name of vessel	Tonnage		Register dimensions			When built	Where built
					Gross	Net	Length	Breadth	Depth		
							Feet	*Feet*	*Feet*		
1	222259		Ga. s.	E. U. Curtis	9	6	33.1	8.3	4.6	1922	Boston, Mass.
2	224341		Ga. s.	E. W. Fowler	59	53	74.2	20.6	9.1	1924	Pensacola, Fla.
3	135606		Ga. s.	E. James Tull	19	12	55.0	16.6	4.7	1882	Pocomoke City, Md.
4	216453		Ga. s.	E. Warren Edwards	214	103	125.2	21.0	10.2	1918	Milford, Del.
5	135560		Ga. s.	Eagle	9	8	37.0	13.6	3.9	1882	Woodsburgh, N. Y.
6	136588		Ga. s.	Eagle	9	8	35.0	10.6	3.3	1896	Patchogue, N. Y.
7	136857		Ga. s.	Eagle	14	10	48.9	10.4	3.5	1900	Warrenton, Oreg.
8	200019		Ga. s.	Eagle	12	9	46.6	8.5	4.0	1903	Marshfield, Oreg.
9	201399		Ga. s.	Eagle	9	6	38.0	9.0	3.5	1904	Southbend, Wash.
10	202456		Ga. s.	Eagle	10	10	38.6	10.2	3.0	1905	East San Pedro, Calif.
11	204589		Ga. s.	Eagle	14	13	43.6	11.5	6.0	1907	Manitowoc, Wis.
12	204696		Ga. s.	Eagle	52	22	74.7	22.3	4.2	1907	San Francisco, Calif.
13	205307		Ga. s.	Eagle	20	12	44.0	16.0	6.0	1908	East Machias, Me.
14	205839		Ga. s.	Eagle	9	8	29.0	9.6	3.4	1906	Marinette, Wis.
15	208702		Ga. s.	Eagle	13	11	41.0	13.6	3.0	1904	Key West, Fla.
16	208879		Ga. s.	Eagle	7	6	33.8	9.8	3.1	1911	Fish Egg Island, Alaska.
17	209575		Ga. s.	Eagle	10	9	38.2	8.4	3.0	1901	Morris Heights, N. Y.
18	212037		Ga. s.	Eagle	28	19	48.2	14.6	6.4	1914	Tacoma, Wash.
19	212933		Ga. s.	Eagle	15	13	56.0	11.5	3.0	1915	Holly Hill, Fla.
20	214083		Ga. s.	Eagle	10	8	40.2	11.4	5.6	1912	Biddeford, Me.
21	215040		Ga. s.	Eagle	34	27	53.4	14.5	6.6	1917	Tacoma, Wash.
22	215857		Ga. s.	Eagle	9	6	40.1	10.9	2.9	1917	Atlantic, N. C.
23	216654		Ga. s.	Eagle	9	6	34.7	12.0	4.1	1904	Bayonne, N. J.
24	219169		Ga. s.	Eagle	9	7	34.2	11.4	3.6	1919	Sitka, Alaska.
25	220901		Ga. s.	Eagle	9	7	28.3	13.8	3.9	----	Unknown.
26	221362		Ga. s.	Eagle	10	7	38.6	12.2	3.8	1921	Colgate, Md.
27	223388		Ol. s.	Eagle	82	67	78.3	18.6	8.3	1923	Seattle, Wash.
28	223924		Ga. s.	Eagle	12	9	38.6	11.9	4.3	1924	Dorchester, N. J.
29	224015		Ga. s.	Eagle	8	5	30.8	11.1	3.3	1924	Hoonah, Alaska.
30	224094		Ga. s.	Eagle	15	13	49.0	14.6	3.8	1924	Erie, Pa.
31	207411		Ga. s.	Eagle No. 2	15	10	47.5	12.2	4.7	1910	Long Branch, Wash.
32	136607		Ga. s.	Eagle Bird	14	9	41.6	14.3	3.5	1896	Mount Pleasant, S. C.
33	216673		Ga. s.	Eagle March	14	12	32.0	12.1	3.2	1918	Hoonah, Alaska.
34	201049		Ga. s.	Eagle Point	7	6	35.0	7.0	6.2	1904	East Dubuque, Ill.
35	136798		Ga. s.	Eaglet	13	12	38.1	15.0	4.2	1900	New Haven, Conn.
36	136581		Ga. s.	Earl	6	6	38.9	13.1	2.8	1896	Hudson, Md.
37	207157		Ga. s.	Earl A	5	5	34.0	9.5	3.6	1908	Manitowoc, Wis.
38	222121		Ga. s.	Earl I	10	8	30.1	12.0	3.7	1915	Marcus Hook, Pa.
39	208182		Ga. s.	Earl K	8	5	36.7	10.5	3.6	1903	San Francisco, Calif.
40	217010		Ga. s.	Earl M	10	8	36.0	12.3	3.0	1918	Douglas, Alaska.
41	136946		Ga. s.	Earle	14	9	41.2	15.7	3.6	1901	Tottenville, N. Y.
42	224359		Ga. s.	Early Bird	8	6	34.9	11.1	2.4	1924	Golden Meadow, La.
43	207743		Ga. s.	Early Rose	7	5	41.0	11.5	3.0	1909	Montegut, La.
44	212507		Ga. s.	East End	7	6	31.0	9.8	4.1	1914	Biddeford, Me.
45	214911		Ga. s.	Easter	36	28	60.7	15.3	6.5	1917	Seattle, Wash.
46	136373		Ga. s.	Eastern Belle	7	7	34.5	10.5	5.4	1893	Deer Isle, Me.
47	136007		Ga. s.	Eastport	7	7	31.2	13.3	3.5	1886	Eastport, N. Y.
48	222870		Ga.w.	Eastwood	21	21	61.9	14.0	3.3	1923	Grayville, Ill.
49	214511		Ga. s.	Easy	12	7	37.0	11.4	3.1	1916	Cut Off, La.
50	224074		Ga. s.	Easy Rock	7	5	33.3	10.0	2.5	1922	Dulac, La.
51	203325		Ga. s.	Easy Times	10	9	30.1	13.8	3.5	1902	New York, N. Y.
52	211363		Ga. s.	Eau Claire	10	7	34.0	8.4	3.6	1909	Seattle, Wash.
53	220142		Ga. s.	Eben	8	6	32.4	9.8	4.5	1920	Aberdeen, Wash.
54	206197		Ga. s.	Eben A. Thatcher	24	17	51.9	15.4	4.5	1909	Chelsea, Mass.
55	213045		Ga. s.	Ebenezer	11	10	35.6	14.6	4.6	1915	Patchogue, N. Y.
56	135912		Ga. s.	Echo	6	6	28.7	12.6	2.6	1880	Guilford, Conn.
57	136289		Ga. s.	Echo [1]	19	18	40.0	16.0	4.0	1866	St. Johns, New Brunswick.
58	201336		Ol. s.	Echo	15	5	47.5	10.9	3.6	1904	Fogartyville, Fla.
59	207542		Ga. s.	Echo	15	11	58.2	12.3	3.5	1910	Portland, Oreg.
60	210094		Ol. s.	Echo	58	47	57.4	18.3	4.9	1912	Miami, Fla.
61	213547		Ga. s.	Echo	13	9	38.6	12.0	3.2	1915	Moira Sound, Alaska.
62	213788		Ga. s.	Echo	6	6	25.0	7.8	2.7	1915	Oconto, Wis.
63	218678		Ga. s.	Echo	12	10	50.0	10.2	3.8	----	Unknown.
64	222201		Ga. s.	Echo	19	15	41.0	12.5	5.0	1922	Eastsound, Wash.
65	205084		Ga. s.	Eclectic	21	18	53.3	12.5	3.4	1908	Grant, Fla.
66	202227		Ga. s.	Eclipse	11	10	32.4	9.0	3.4	1905	Two Rivers, Wis.
67	204751		Ga. s.	Eclipse	13	11	36.5	12.0	2.8	1907	Long Mott, Tex.
68	206904		Ga. s.	Eclipse	17	6	46.8	13.9	5.8	1909	East Machias, Me.
69	208424		Ga. s.	Eclipse	36	24	54.0	15.7	5.2	1911	Anacortes, Wash.
70	208771		Ga. s.	Eclipse	9	8	27.5	10.5	3.5	1900	Bay City, Mich.
71	211685		Ga.w.	Eclipse	13	11	63.1	16.9	2.2	1913	Parkersburg, W. Va.

[1] Formerly British schooner Linnet.

Line No.	Service	Crew	Horsepower	Name of owner	Home port	Address of owner
1	Pol.	1	47	City of Boston (Mass.)	Boston, Mass	
2	Fsh.	9	48	E. E. Saunders & Co. (Fla.)	Pensacola, Fla	
3	Frt.	2	9	Albert H. Bemke	Annapolis, Md	Eastport, Md.
4	Fsh.	8	200	Edwards Co. (Va.)	Reedville, Va	
5	Msc.	2	15	Stephen H. Mott	New York, N. Y	Douglaston, N. Y.
6	Fsh.	3	22	J. & J. W. Elsworth Co. (N. J.)	do	95 Fulton Market
7	Fsh	2	35	L. J. Fitch	Seattle, Wash	Anacortes, Wash.
8	Tow.	1	30	Cecil T. Holland	Marshfield, Oreg	Empire, Oreg.
9	Tow.	1	15	Hans Olsen	Seattle, Wash	Bay Center, Wash.
10	Pas.	1	20	J. R. Crapo	Los Angeles, Calif	Long Beach, Calif.
11	Pas.	2	30	John Bruszer	Chicago, Ill	3360 East Ninety-first Street.
12	Fsh.	3	120	Alaska Packers Association (Calif.)	San Francisco, Calif	111 California Street.
13	Frt.	2	18	North Lubec Manufacturing & Canning Co. (Me.).	Eastport, Me	North Lubec, Me.
14	Fsh.	3	9	Andrew Andersen	Milwaukee, Wis	Marinette, Wis.
15	Pas.	1	20	P. D. Barbour	St. Augustine, Fla	Eau Gallie, Fla.
16	Fsh.	1	16	Earnest Johnson	Wrangell, Alaska	Klawack, Alaska.
17	Frt.	2	30	T. A. Scott Co. (Conn.)	New London, Conn	Pequot Avenue.
18	Fsh.	7	30	Deep Sea Salmon Co. (Wash.)	Juneau, Alaska	Port Althrop, Alaska.
19	Pas.	1	50	McCoy Bros. Indian River Navigation Co. (Fla.).	St. Augustine, Fla	West Palm Beach, Fla.
20	Frt.	1	27	Amable Hubert	Portland, Me	Biddeford, Me.
21	Fsh.	7	40	Frank Lloyd	Ketchikan, Alaska	
22	Frt.	1	35	Henry A. Kessel Co. (N. Y.)	New York, N. Y	25 Pearl Street.
23	Fsh	2	36	Charles Winters	do	Hoboken, N. J.
24	Fsh.	2	12	Frank Joseph	Juneau, Alaska	Sitka, Alaska.
25	Fsh.	2	15	Joseph Heerlein	New York, N. Y	31 Varick Avenue.
26	Frt.	2	16	A. T. Howeth	Cambridge, Md	Oxford, Md.
27	Fsh.	15	135	Jacob H. Eagdal	Seattle, Wash	7019 Twenty-second Avenue NW.
28	Pas.	1	40	Howard Clark	Philadelphia, Pa	Port Norris, N. J.
29	Fsh.	1	10	Andrew Johnson	Juneau, Alaska	Hoonah, Alaska.
30	Fsh.	4	60	John C. Labb, sr	Erie, Pa	455 West Front Street.
31	Pas.	1	24	Glen H. Elder	Tacoma, Wash	Long Branch, Wash.
32	Fsh.	2	24	Edward Tiencken	Charleston, S. C	Mount Pleasant, S. C.
33	Fsh.	1	16	Charlie Frank	Juneau, Alaska	Killisnoo, Alaska.
34	Pas.	1	30	Frank Beutin	Dubuque, Iowa	
35	Frt.	1	16	John Hiser	Bridgeport, Conn	149 De Forest Avenue.
36	Frt.	1	24	Battery Park Fish & Oyster Co	Norfolk, Va	Battery Park, Va.
37	Tow.	2	24	Edward E. Gillen	Milwaukee, Wis	288 East Water Street.
38	Fsh.	2	18	Newton E. Polhamus	Philadelphia, Pa	Bivalve, N. J.
39	Fsh.	1	30	Chew Quan	San Francisco, Calif	736 Sacramento Street.
40	Fsh.	3	19	Joseph Manley	Juneau, Alaska	Douglas, Alaska.
41	Frt.	3	30	Andrew Radel	Bridgeport, Conn	202 Washington Avenue.
42	Fsh.	3	18	Onezime Callais	New Orleans, La	Golden Meadow, La.
43	Oys.	2	20	Claiborne Pierce	do	Cut Off, La.
44	Pas.	1	15	A. Mondville	Portland, Me	Biddeford, Me.
45	Fsh	5	50	Pacific American Fisheries (Me.)	Seattle, Wash	Bellingham, Wash.
46	Frt.	1	6	Eugene H. Cook	Belfast, Me	
47	Msc.	1	14	Charles E. Still	New York, N Y	New Suffolk, N. Y.
48	Pas.	1	60	R. H. Eastwood	St. Louis, Mo	Grayville, Ill.
49	Oys.	3	6	Damoville Collin	New Orleans, La	Cut Off, La.
50	Fsh.	2	7	Felix Thibodeaux	do	Dulac, La.
51	Msc.	2	30	Alexander Harley	New York, N. Y	433 East One hundred and twenty-first Street.
52	Pas.	1	25	P. C. Parr	Tacoma, Wash	Meridian, Wash.
53	Fsh.	2	12	R. A. Jackson	do	Aberdeen, Wash.
54	Wat.	1	42	Henry Stevenson	Vineyard Haven, Mass.	
55	Cod.	2	20	Leendert Lamens	do	Nantucket, Mass.
56	Frt.	1	12	Robert W. Jacobs	New York, N. Y	Greenport, N. Y.
57	Frt.	2	32	Thomas F. Kent	Machias, Me	Jonesport, Me.
58	Tow.	2	60	Tampa Sand & Shell Co. (Fla.)	Tampa, Fla	Scott and Lozano Streets.
59	Tow.	1	100	Shaver Transportation Co. (Oreg.)	Portland, Oreg	Foot Davis Street.
60	Frt.	4	60	F. S. Allen	Jacksonville, Fla	Foot Market Street.
61	Fsh.	1	20	William Kininnook	Ketchikan, Alaska	
62	Fsh.	2	10	Gunder Gundersen	Milwaukee, Wis	St. Marinette, Wis.
63	Fsh.	1	25	Johan H. Berg	New York, N. Y	Mariners Harbor, N. Y.
64	Frt.	1	20	D. G. Olts	Ketchikan, Alaska	
65	Frt.	1	30	Phil Martin	Tampa, Fla	Hillsborough Hotel.
66	Msc.	2	60	Kraft Shipyard & Dry Dock Co. (Ill.)	Chicago, Ill	Ninety-fourth Street and Calumet River.
67	Fsh.	2	25	E. E. Nelson	Galveston, Tex	Seadrift, Tex.
68	Frt.	2	30	R. J. Peacock Canning Co. (Me.)	Eastport, Me	Lubec, Me.
69	Fsh.	2	75	Carlisle Packing Co. (Wash.)	Port Townsend, Wash.	
70	Fsh.	1	16	John Bauer	Grand Haven, Mich	Omena, Mich.
71	Tow.	2	25	C. C. Stone	Pittsburgh, Pa	Point Pleasant, W. Va.

Line No.	Official No.	Signal letters	Rig	Name of vessel	Tonnage		Register dimensions			When built	Where built
					Gross	Net	Length	Breadth	Depth		
							Feet	*Feet*	*Feet*		
1	222758		Ga.s.	Eda	11	7	39.8	12.2	4.9	1923	Noank, Conn.
2	222923		Ga.s.	Edco	9	8	34.5	9.0	4.8	1923	Bellingham, Wash.
3	136935		Ga.s.	Edco	12	11	46.6	10.5	2.9	1901	St. Joseph, Mich.
4	135437		Ga.s.	Eddie	5	5	25.5	11.0	3.4	1880	Hyannisport, Mass.
5	211303		Ga.s.	Eddie	13	12	32.6	9.5	3.3	1906	Jackson Harbor, Wis.
6	223716		Ga.s.	Eddie F	10	7	34.8	11.0	4.7	1924	Fairhaven, Mass.
7	214108		Ga.w.	Eddie T	11	7	51.5	14.0	2.0	1916	Parkersburg, W.Va.
8	137049		Ga.s.	Edenia	13	7	42.4	16.0	4.0	1902	Tottenville, N. Y.
9	213120		Ga.s.	Edgar E	45	29	55.6	21.8	5.6	1915	Dorchester, N. J.
10	135126		Ga.s.	Edgar Bernard	16	14	41.5	15.7	4.3	1875	Glenwood, N. Y.
11	216966		Ga.s.	Edgar Hurst	22	14	57.6	12.6	5.1	1918	West Norfolk, Va.
12	135752		Ga.s.	Edgar M. Schall	30	21	62.3	17.8	5.3	1883	Baltimore, Md.
13	211981		Ga.w.	Edgefield	17	13	59.1	17.8	1.1	1914	Nashville, Tenn.
14	216062		Ga.s.	Edie	10	6	33.3	9.2	5.1	1918	Seattle, Wash.
15	217507		Ga.s.	Edison	8	7	35.0	10.5	4.2	1914	Port Lavaca, Tex.
16	105829		Ga.s.	[1] Edith	20	13	55.2	15.6	3.3	1878	Rockaway, N. Y.
17	150201		Ga.s.	[2] Edith	11	9	37.2	13.7	4.2	1880	New London, Conn.
18	201269		Ga.w.	Edith	16	8	55.0	14.5	2.5	1904	New Orleans, La.
19	210235		Ga.s.	Edith	23	19	53.0	18.0	4.2	1912	Morgan City, La.
20	213214		Ga.s.	Edith	5	5	25.1	12.3	3.0	1913	Port Republic, N. J.
21	213367		Ga.s.	Edith	13	12	37.0	11.8	4.4	1911	Philadelphia, Pa.
22	217875		Ga.s.	Edith	8	7	31.3	9.4	3.6	1914	Anacortes, Wash.
23	223698		Ga.s.	Edith	14	9	59.8	11.4	3.8	1924	Clayton, N. Y.
24	224295		Ga.w.	Edith	12	11	40.0	9.5	2.0	1923	St. Louis, Mo.
25	217853		Ga.s.	Edith A	8	7	32.0	10.5	3.0	1919	Hoonah, Alaska.
26	202310		Ga.s.	Edith F	14	13	49.2	9.4	3.6	1904	Detroit, Mich.
27	203865		Ga.w.	Edith H	10	10	64.6	12.3	5.0	1907	Parkersburg, W. Va.
28	210032		Ga.s.	Edith H	11	8	37.6	9.8	4.2	1912	Seattle, Wash.
29	209038		Ga.s.	Edith L. II	6	6	27.7	10.0	2.3	1905	New York, N. Y.
30	221966		Ga.s.	Edith M.	14	11	49.8	14.8	2.3	1922	Port Blakely, Wash.
31	206304		Ga.s.	[3] Edith M. III	22	15	49.1	15.3	4.5	1909	Croton on Hudson, N. Y.
32	136317		Ga.s.	Edith S.	7	6	33.0	13.8	3.8	1892	Patchogue, N. Y.
33	136752		Ga.s.	Edith T.	25	13	55.3	15.4	6.2	1899	Perry, Me.
34	208727		Ga.s.	Edith Davison	15	12	46.2	10.5	4.9	1911	Baltimore, Md.
35	136403		Ga.s.	Edith Muir	13	9	54.0	14.8	4.0	1893	St. Peters, Md.
36	204724		Ga.s.	Edith Silveira	88	47	83.0	21.4	10.8	1907	Essex, Mass.
37	220931		Ol. s.	Edith C. Rose	146	70	107.1	25.2	11.5	1920	do
38	214972		Ga.s.	Edith H. Cooney	26	12	51.4	15.0	7.0	1917	Kennebunkport, Me.
39	136318		Ga.s.	Edith M. Dryden	9	7	52.5	14.2	3.5	1892	Oriole, Md.
40	218898		Ga.s.	Edith S. Wilkin	21	14	49.6	13.3	5.5	1919	Crittenden, Va.
41	136576		Ga.s.	Editor	6	5	34.4	12.3	3.2	1896	Wax Bayou, La.
42	212186		Ga.s.	Editor	25	17	44.6	14.9	5.6	1914	Gig Harbor, Wash.
43	221602		Ga.p.	Edmond	19	19	60.5	14.3	2.7	1921	Petersburg, Ky.
44	7668		Ga.s.	Edmund Briggs	53	17	66.0	18.5	7.6	1864	Brooklyn, N. Y.
45	135825		Ga.s.	Edna	5	5	27.0	11.4	3.7	1884	Osterville, Mass.
46	136944		Ga.s.	Edna	8	6	39.8	12.3	3.8	1901	Greenback, Va.
47	200500		Ga.s.	Edna	9	9	43.2	12.0	2.4	1903	Smyrna, N. C.
48	201539		Ga.s.	Edna	6	5	32.4	10.5	3.8	1904	Mount Pleasant, S. C.
49	208970		Ga.s.	Edna	7	6	25.0	10.0	2.7	1905	Appleport, Wis.
50	209310		Ga.s.	Edna	11	7	42.8	11.2	5.2	1910	Stockton, Calif.
51	213349		Ga.s.	Edna	15	10	41.5	12.6	4.6	1915	Hoboken, N. J.
52	215090		Ol. s.	Edna	6	5	30.5	8.8	3.6	1914	Peshtigo, Wis.
53	218936		Ga.s.	Edna	7	5	35.7	10.0	2.5	1904	Cut Off, La.
54	221869		Ga.s.	Edna	7	6	32.9	10.5	3.5	1919	Lavallette, N. J.
55	223603		Ga.w.	Edna	40	25	50.6	13.9	3.0	1924	Newport, Ark.
56	223760		Ga.s.	Edna	7	5	32.5	9.3	4.4	1924	Manitowoc, Wis.
57	201488		Ga.s.	Edna A	9	8	38.2	13.8	3.3	1882	Bay Shore, N. Y.
58	210132		Ol. s.	Edna A	31	21	52.2	14.0	6.1	1912	Knife River, Minn.
59	136107		Ga.s.	Edna B	7	5	31.3	13.2	2.7	1890	Patchogue, N. Y.
60	136226		Ga.s.	Edna B	8	8	36.9	11.8	3.0	1891	Suffolk, Va.
61	205564		Ga.s.	Edna C	8	7	30.1	8.5	3.4	1905	Marinette, Wis.
62	211773		Ga.s.	Edna C	14	9	42.1	11.0	5.7	1913	Marlboro, Me.
63	220060		Ga.s.	Edna E	16	10	44.4	14.0	4.6	1920	Seaford, Del.
64	221230		Ga.s.	Edna K	8	8	39.0	9.2	2.2	1921	Caruthersville, Mo.
65	222572		Ga.s.	Edna L	18	10	47.1	14.1	4.1	1922	Crittenden, Va.
66	224103		Ga.s.	Edna L	11	10	37.8	12.2	4.6	1924	Mystic, Conn.
67	209606		Ga.s.	Edna M	12	10	42.0	14.5	4.5	1912	Palatka, Fla.
68	223081		Ga.s.	Edna S. II	7	5	33.6	8.0	4.3	1912	Chester, Pa.
69	213400		Ga.s.	Edna No. 2	28	19	46.8	13.6	6.4	1915	Bellingham, Wash.
70	136227		Ga.s.	Edna and Alice	33	17	66.3	17.0	4.6	1891	Rock Hall, Md.
71	136177		Ga.s.	Edna and Zadok	10	5	36.0	14.0	3.5	1891	Leesburg, N. J.
72	221569		Ga.s.	Edna Belle	9	8	38.0	10.0	2.4	1921	Caruthersville, Mo.
73	212513		Ga.s.	Edna May	7	6	39.5	9.0	3.5	1906	Chicago, Ill.
74	136249		Ga.s.	Edna May	10	9	46.0	14.5	3.8	1891	Pocomoke City, Md.
75	221341		Ga.s.	Edna May	8	5	42.0	10.2	3.4	1921	Crisfield, Md.
76	220451		Ga.s.	Edna Ruth	14	7	43.4	12.9	4.5	1918	Palmer, Va.

[1] Formerly ga. s. Alexine Davison.
[2] Formerly ga. s. Pilots Bride.
[3] Formerly (a) ga. s. Edith M. III. (b) U. S. Navy ga. s. Edith M. III.

Line No.	Service	Crew	Horsepower	Name of owner	Home port	Address of owner
1	Fsh.	2	50	Frank Clery	Bridgeport, Conn	1825 Stratford Avenue.
2	Msc.	1	20	Arthur H. Hook	Seattle, Wash	Bellingham, Wash.
3	Frt.	2	15	T. A. Sumreall	Gulfport, Miss	Biloxi, Miss.
4	Fsh.	1	9	Wilbur H. Ryder	Provincetown, Mass	Wellfleet, Mass.
5	Fsh.	1	10	J. S. Smith	Milwaukee, Wis	Sawyer, Wis.
6	Fsh.	2	40	Ernest S. Fougere	Newport, R. I	108 Second Street.
7	Tow.	1	40	Keystone Sand & Supply Co. (Pa.)	Pittsburgh, Pa	
8	Oys.	2	25	Azel P. Merrell	New York, N. Y	Foot Pike Street.
9	Frt.	5	50	George N. Terry	Philadelphia, Pa	Millville, N. J.
10	Oys.	2	20	Joseph Heerlein	New York, N. Y	35 Varick Avenue (B.).
11	Frt.	1	400	T. C. Hurst & Son	Norfolk, Va	
12	Frt.	2	20	T. R. M. Hubbard	Cambridge, Md	Hudson, Md.
13	Fer.	1	10	Davidson County, Tenn	Nashville, Tenn	
14	Tow.	1	12	John Marines	Tacoma, Wash	Olympia, Wash.
15	Fsh.	1	40	Stanley E. Smith	Corpus Christi, Tex	
16	Msc.	2	60	William Dennis	Perth Amboy, N. J	Port Monmouth, N. J.
17	Fsh.	2	45	John J. Lynch	New York, N. Y	501 West Fifty-sixth Street.
18	Frt.	3	20	Leo N. Neugass	New Orleans, La	2229 Napoleon Avenue.
19	Frt.	2	50	Andrew Amendola	New Haven, Conn	164 Wooster Street.
20	Pas.	1	10	Edward L. Holmes	Philadelphia, Pa	Forked River, N. J.
21	Pas.	2	25	William R. Anderson	do	2314 St. Albans Place.
22	Fsh.	2	10	Martin Nurmi	Astoria, Oreg	65 Fourth Street.
23	Pas.	1	60	William D. Lantier	Cape Vincent, N. Y	Clayton, N. Y.
24	Pas.	1	20	Arthur A. Lawrence	St. Louis, Mo	
25	Frt.	1	7	A. L. Parker	Juneau, Alaska	Hoonah, Alaska.
26	Frt.	1	40	Herbert H. Marriott	Port Huron, Mich	2129 St. Clair Street.
27	Pas.	1	30	George W. Righter	Pittsburgh, Pa	Sanoma, W. Va.
28	Pas.	1	20	H. W. Shellgreen	Tacoma, Wash	Steilacoom, Wash.
29	Pas.	2	10	William H. Whitney	Boston, Mass	Medford, Mass.
30	Fsh.	2	30	Libby, McNeill & Libby (Me.)	Seattle, Wash	88 Hamlin Street.
31	Tow.	2	65	Geo. W. Rogers Contracting Corporation (N. Y.).	New York, N. Y	29 Broadway.
32	Msc.	2	24	William F. Farin	Perth Amboy, N. J	South Perth Amboy, N. J.
33	Frt.	3	40	John V. Sawyer	Machias, Me	Jonesport, Me.
34	Pas.	2	30	Davison Chemical Co. (Md.)	Baltimore, Md	Garrett Building.
35	Oys.	2	15	Henry K. Clayton	Crisfield, Md	1110 West Main Street.
36	Fsh.	10	80	Warren Fish Co. (Fla.)	Pensacola, Fla	Baylen Street Wharf.
37	Fsh.	21	120	Frank Rose	Gloucester, Mass	16 Summit Street.
38	Fsh.	5	36	Oscar Johnson	do	Rockport, Mass.
39	Frt.	1	15	Gilbert F. Hartge	Annapolis, Md	Eastport, Md.
40	Frt.	2	50	John Anderson	Boston, Mass	Tremont Building.
41	Msc.	1	16	Cotton Bros	Morgan City, La	
42	Fsh.	7	40	Helena Castelan	Tacoma, Wash	Gig Harbor, Wash.
43	Fer.	2	12	Charles E. Witham	Louisville, Ky	Petersburg, Ky.
44	Frt.	1	40	Carteret Ferry Corporation (N. J.)	New York, N. Y	90 West Street.
45	Msc.	1	10	Charles J. Williams	do	Blue Point, N. Y.
46	Frt.	2	20	W. H. Lang	Cape Charles, Va	Accomac, Va.
47	Oys.	2	16	H. L. Deans	Norfolk, Va	Churchland, Va.
48	Fsh.	2	18	T. M. Middleton	Charleston, S. C	Fenwick's Island, S. C.
49	Fsh.	2	10	Verner Greenfeldt	Milwaukee, Wis	Detroit Harbor, Wis.
50	Tow.	1	40	G. V. Freethy	San Francisco, Calif	1226 Thirty-third Avenue.
51	Frt.	3	40	Tietjen & Long Dry Dock Co. (N. J.)	New York, N. Y	Hoboken, N. J.
52	Fsh.	1	20	Emil Johnson	Milwaukee, Wis	Marinette, Wis.
53	Oys.	3	5	Norbert Chabert	New Orleans, La	Cut Off, La.
54	Fsh.	6	20	John Anderson	Philadelphia, Pa	Bayhead, N. J.
55	Frt.	1	25	Newport Packet Co. (Ark.)	Memphis, Tenn	Newport, Ark.
56	Fer.	1	35	City of Milwaukee	Milwaukee, Wis	508 Market Street.
57	Msc.	1	16	Hiram E. Swezey	New York, N. Y	Patchogue, N. Y.
58	Frt.	2	60	C. J. Johnson	Grand Haven, Mich	Cheboygan, Mich.
59	Frt.	1	12	Alec. L. Smith	Bridgeport, Conn	Stratford, Conn.
60	Frt.	1	14	George W. Grimes	Norfolk, Va	Churchland, Va.
61	Fsh.	2	8	Peder Pedersen	Milwaukee, Wis	Oconto, Wis.
62	Frt.	2	40	G. W. Colwell	Ellsworth, Me	Hancock, Me.
63	Frt.	2	24	L. S. Hansford	Norfolk, Va	914 Camp Avenue.
64	Pas.	1	40	Frank Dillman	St. Louis, Mo	Caruthersville, Mo.
65	Fsh.	2	36	H. S. Forrest	Newport News, Va	Jeffs, Va.
66	Fsh.	2	40	Edward Dybing	New London, Conn	Noank, Conn.
67	Pas.	2	30	James T. De Berry	Tampa, Fla	West Plam Beach, Fla.
68	Pas.	1	18	John B. Moore	Philadelphia, Pa	Dover, Del.
69	Tow.	2	50	A. J. Riffe	Seattle, Wash	Bellingham, Wash.
70	Msc.	2	45	William B. Cox	Crisfield, Md	Nanticoke, Md.
71	Oys.	4	12	Howard W. Sockwell	Philadelphia, Pa	Port Norris, N. J.
72	Pas.	1	20	Walter Kurtz	St. Louis, Mo	Caruthersville, Mo.
73	Tow.	1	12	Joseph Divish	Grand Haven, Mich	Muskegon, Mich.
74	Frt.	2	20	W. B. Carney	Norfolk, Va	Churchland, Va.
75	Frt.	2	20	Fred S. Maddox	Crisfield, Md	Shelltown, Md.
76	Frt.	2	20	J. R. Hudgins	Norfolk, Va	Sarah, Va.

Line No.	Official No.	Signal letters	Rig	Name of vessel	Tonnage		Register dimensions			When built	Where built
					Gross	Net	Length	Breadth	Depth		
							Feet	*Feet*	*Feet*		
1	136883		Ga. s.	Edna Virginia	19	12	63.0	15.0	4.4	1901	Pocomoke City, Md.
2	136843		Ga. s.	Edna D. Lightheiser	33	20	64.9	18.1	5.1	1900	Baltimore, Md.
3	92352		Ga. s.	[1] Edna E. Bateman	30	16	55.2	19.1	5.5	1891	Bridgeton, N. J.
4	135766		Ga. s.	Edna E. Brown	14	8	38.4	15.6	4.6	1884	Bayport, N. Y.
5	135883		Ga. s.	Edna H. Hulse	6	5	27.8	12.6	3.4	1884	Patchogue, N. Y.
6	100377		Ga. s.	[2] Edna M. Jones	7	6	31.0	13.8	3.2	1885	do.
7	135225		Ga. s.	Edna M. Lore	33	16	54.5	19.3	5.5	1876	Mauricetown, N. J.
8	222026		Ga. s.	Edrle, L.	9	8	32.2	12.1	5.2	1922	Amesbury, Mass.
9	202694		Ga. s.	Edvina	18	12	52.0	17.8	3.1	1905	Crittenden, Va.
10	208998		Ga. s.	Edward	12	6	45.8	11.3	4.0	1911	Cedar Bayou, Tex.
11	209715		Ga. s.	Edward	13	10	44.1	15.2	3.4	1911	Patchogue, N. Y.
12	220958		Ga. s.	Edward	9	6	38.2	9.0	4.3	1904	Unknown.
13	213109		Ga. s.	Edward C.	6	6	28.4	8.0	3.1	1915	Green Bay, Wis.
14	213198		Ga. s.	Edw. F.	9	8	28.4	9.2	3.3	1915	do.
15	224644		Ga. s.	Edward H.	12	11	45.5	11.5	2.6	1924	Calion, Ark.
16	213017		Ol. s.	Edward J.	21	8	48.0	14.4	5.5	1915	Friendship, Me.
17	206682		Ga. s.	Edward K.	9	8	32.8	9.6	4.2	1909	West De Pere, Wis.
18	220905		Ga. s.	Edward M.	18	9	46.4	13.3	4.2	1920	Dare, Va.
19	222802		Ga. s.	[3] Edward R.	11	9	35.6	9.9	3.5	1905	New York, N. Y.
20	136574		Ga. s.	Edward and Lesta	11	5	50.2	13.6	3.9	1896	Port Haywood, Va.
21	210405		Ga. s.	Edward Mills	8	6	39.4	11.9	3.7	1912	Toledo, Ohio.
22	136037		Ga. s.	Edward Preston	6	5	29.9	12.8	3.5	1889	Patchogue, N. Y.
23	213954		Ga. s.	Edward Schenk	17	11	43.3	12.0	5.0	1916	Tacoma, Wash.
24	136537		Ga. s.	Edward Westerbeke	10	8	35.5	14.1	3.6	1896	Oakdale, N. Y.
25	135885		Ga. s.	Edward C. Burton	15	7	40.0	15.0	5.0	1886	Marcus Hook, Pa.
26	135899		Ga. s.	Edward C. Vannaman, jr.	15	9	41.5	16.1	4.2	1886	Mauricetown, N. J.
27	136431		Ga. s.	Edward H. Smeed	26	25	48.8	16.5	6.2	1894	Noank, Conn.
28	221650		Ga. s.	Edward M. Daly	17	11	49.1	12.4	5.3	1921	Buffalo, N. Y.
29	206478		Ga. s.	Edward R. Gilman	14	14	58.2	14.8	2.5	1909	Morehead City, N. C.
30	203877		Ga. s.	Edwin	11	11	43.2	12.6	2.5	1907	Bettie, N. C.
31	222198		Ga. s.	Edwin	34	28	54.4	17.0	6.5	1922	Pocomoke City, Md.
32	222150		Ga. s.	Eff	14	10	42.6	9.1	3.6	1922	Mobile, Ala.
33	212337		Ga. s.	Effie	19	14	49.0	12.0	4.7	1914	Bay City, Mich.
34	212288		Ga. s.	Effie E.	13	8	44.9	13.3	3.7	1914	Charleston, S. C.
35	212785		Ga. s.	Effie L.	13	7	37.5	14.5	4.5	1913	Thomaston, Me.
36	136897		Ga. s.	Effie R.	9	8	44.0	15.0	3.0	1901	Bridgetown, Va.
37	206879		Ga. s.	Effie Cox	9	8	41.6	11.5	3.2	1909	Fairmount, Md.
38	136077		Ga. s.	Effie A. Pearl	10	9	39.0	13.9	2.8	1889	Messongo Wharf, Va.
39	222137		Ol. s.	Effort	36	25	59.0	17.5	5.8	1922	Brooklyn, N. Y.
40	223486		Ol. s.	Effort II	49	33	76.1	17.3	7.0	1923	Nyack, N. Y.
41	211927		Ga. s.	Efin	196	125	83.6	26.4	7.1	1914	St. Helens, Oreg.
42	135891		Ga. s.	Egbert	14	12	30.0	13.2	4.4	1885	Buzzard Bay, Mass.
43	221770		Ga. s.	Egbert L. Quinn	34	22	54.5	16.0	5.8	1921	Amburg, Va.
44	210747		Ga. s.	Egyptian	6	5	36.0	7.6	3.0	1912	Cave in Rock, Ill.
45	136439		Ga. s.	Eidolon	14	9	45.0	12.5	5.7	1894	Brooklyn, N. Y.
46	211137		Ga. s.	Eidsvold	22	15	40.7	13.3	5.4	1913	Seattle, Wash.
47	214739		Ga. s.	8 Bells	15	14	52.0	12.6	2.3	1917	Holly Hill, Fla.
48	220563		Ol. s.	Eight Bro's	42	28	59.7	15.8	7.2	1920	Gig Harbor, Wash.
49	224313		Ol. s.	Eight Brothers	90	68	64.0	24.2	6.6	1924	Antioch, Calif.
50	216523		Ol. s.	Einar Beyer	104	92	87.1	18.6	8.8	1918	Port Hadlock, Wash.
51	207234		Ga. s.	El Capitan	14	9	45.4	12.1	5.2	1910	Belvedere, Calif.
52	224481		Ol. s.	El Capitan II	118	91	100.0	30.0	3.4	1925	Paducah, Ky.
53	211662		Ga. s.	El Dorado	85	66	60.1	18.1	4.8	1913	Stockton, Calif.
54	224200		Ga. s.	El Firma	8	6	31.3	9.0	4.4	1922	Ellamar, Alaska.
55	136596		Ga. s.	El Hurd	39	26	60.3	15.7	6.7	1896	Astoria, Oreg.
56	206333		Ga. s.	[4] El Nido	15	12	45.3	11.8	5.2	1909	Seattle, Wash.
57	223113		Ga. s.	El Nido	12	8	37.2	10.5	5.4	1916	San Francisco, Calif.
58	211744		Ga. s.	El Paso	31	21	57.4	13.0	5.2	1913	Seattle, Wash.
59	136302		Ga. s.	El Placita	25	12	64.8	12.7	6.1	1892	Boston, Mass.
60	206036		Ga. s.	El Rito	73	43	89.2	22.0	5.8	1909	New Orleans, La.
61	214172		Ga. s.	El Segundo	10	7	37.3	11.7	4.2	1916	Oakland, Calif.
62	224238		Ga. s.	El Vivo	23	16	54.1	14.3	3.7	1924	Lockport, La.
63	201237		Ga. s.	Eladio	22	17	59.4	12.4	7.5	1902	Astoria, N. Y.
64	213757		Ga. s.	Elain	6	5	26.6	8.8	3.3	1915	Pointe Aux Pins, Mich.
65	136700		Ga. s.	Elaine	6	5	28.5	12.2	3.3	1898	Atlantic City, N. J.
66	136950		Ga. s.	Elaine	14	9	47.5	11.0	5.5	1901	San Francisco, Calif.
67	220267		Ga. s.	Elaine	8	6	34.3	8.8	4.0	1920	Seattle, Wash.
68	221177		Ga. s.	Elaine	56	29	54.2	20.4	4.9	1921	Rio Vista, Calif.
69	221085		Ga.w.	Elaine	21	13	50.8	11.0	2.2	1921	Hazael, Ohio.
70	224018		Ga. s.	Elayne	11	7	37.1	13.0	3.3	1903	Bay Shore, N. Y.
71	203490		Ga. s.	Elbe	10	9	31.0	9.0	3.3	1900	Manitowoc, Wis.
72	223015		Ga. s.	Elbee Jay	15	13	43.6	12.6	4.0	1923	Bay Head, N. J.
73	208783		Ga. s.	Elberta	13	8	36.6	10.2	3.0	1911	Grand Lake, La.
74	205364		Ol. s.	[5] Elcisco	18	8	57.3	12.0	4.3	1907	Vallejo, Calif.
75	218841		Ga. s.	Elco	7	6	38.2	9.4	2.4	1911	Cut Off, La.
76	224075		Ga. s.	Elco	12	7	37.4	12.0	2.8	1924	Houma, La.

[1] Formerly schooner M. D. and Bella Mulford.
[2] Formerly ga. s. Idler.
[3] Formerly U. S. Navy ga. s. 1379.

Line No.	Service	Crew	Horsepower	Name of owner	Home port	Address of owner
1	Frt.	2	40	G. S. Forrest	Newport News, Va.	Messick, Va.
2	Frt.	3	42	Mrs. Bertha A. Woodfield	Annapolis, Md.	Shady Side, Md.
3	Oys.	6	36	J. Roberts Bateman	Philadelphia, Pa.	Mauricetown, N. J.
4	Fsh.	6	10	Gottlieb Anderson	do	Wildwood, N. J.
5	Msc.	1	16	Adrain Van Essendelft	New York, N. Y.	Sayville, N. Y.
6	Msc.	1	8	Ross M. Case	do	Patchogue, N. Y.
7	Oys.	6	50	Smith Hand	Philadelphia, Pa.	Leesburg, N. J.
8	Fsh.	2	26	Charlie A. Hall	Newport, R. I.	Block Island, R. I.
9	Frt.	2	24	W. E. Bagnell	Norfolk, Va.	Hobson, Va.
10	Tow.	1	50	John Jacobson	Galveston, Tex.	Texas City, Tex.
11	Msc.	1	43	Nelson D. Warner	New York, N. Y.	Patchogue, N. Y.
12	Frt.	1	30	E. S. Wood	Norfolk, Va.	1611 Willoughby Avenue.
13	Fsh.	2	15	Clarence Malchow	Milwaukee, Wis.	Big Suamico, Wis.
14	Frt.	2	20	Edward Fowles	do	Green Bay, Wis.
15	Frt.	1	30	Calion Lumber Co.	Memphis, Tenn.	Calion, Ark.
16	Frt.	3	60	E. Jameson & Sons	Portsmouth, N. H.	
17	Frt.	1	12	Floyd Chaffee	Marquette, Mich.	Fayette, Mich.
18	Fsh.	1	24	E. M. Lindsay	Newport News, Va.	Dare, Va.
19	Frt.	2	20	August Boger	Philadelphia, Pa.	3160 Cedar Street.
20	Oys.	2	35	W. W. Crockett	Newport News, Va.	Seaford, Va.
21	Fsh.	1	40	Toledo Fish Co. (Ohio)	Toledo, Ohio	728 Water Street.
22	Msc.	1	12	Oscar D. Worthington	New York, N. Y.	Riverhead, N. Y.
23	Msc.	2	110	Tongass Timber Co. (Alaska)	Wrangell, Alaska	
24	Msc.	1	15	Otto Klingenberg	New York, N. Y.	Islip, N. Y.
25	Oys.	3	16	Edgar Tarburton	Wilmington, Del.	Dover, Del.
26	Oys.	4	20	William C. Hunter	Philadelphia, Pa.	Mauricetown, N. J.
27	Fsh.	4	30	James J. Dwyer	Providence, R. I.	
28	Plt.	1	65	City of Buffalo	Buffalo, N. Y.	Police headquarters.
29	Frt.	2	40	John W. Greve	New York, N. Y.	153 Remsen Street (B.).
30	Frt.	1	17	Richard Wallace	New Bern, N. C.	Merriman, N. C.
31	Fsh.	10	50	John A. Carlson	Philadelphia, Pa.	Wildwood, N. J.
32	Pas.	2	24	William Schuller	Mobile, Ala.	Fairhope, Ala.
33	Msc.	2	60	Paul La Point	Marquette, Mich.	Detour, Mich.
34	Frt.	2	25	Stevens Line Co. (S. C.)	Charleston, S. C.	Yonges Island, S. C.
35	Fsh.	2	24	St. Clair Brown	VineyardHaven, Mass.	Edgartown, Mass.
36	Frt.	1	15	Wm. Knight	Norfolk, Va.	Churchland, Va.
37	Frt.	1	16	Robert H. Jones	Crisfield, Md.	Fairmount, Md.
38	Frt.	2	14	B. B. Winall	Norfolk, Va.	Eclipse, Va.
39	Pas.	3	100	Hermann N. Rickert	New York, N. Y.	3356 Fulton Street (B.).
40	Pas.	3	100	Henry Wrege	do	Jersey City, N. J.
41	Frt.	1	120	E. L. Babbidge	Portland, Oreg.	Albers Dock 3.
42	Frt.	2	25	George H. Covo	Providence, R. I.	Warren, R. I.
43	Frt.	2	25	Wallace M. Quinn	Crisfield, Md.	Route 1.
44	Pas.	1	18	Julian Byers	St. Louis, Mo.	Cave in Rock, Ill.
45	Msc.	3	15	Benjamin Churchill, jr.	New York, N. Y.	Astoria, N. Y.
46	Fsh.	5	27	Ole S. Bjerke	Ketchikan, Alaska	
47	Pas.	2	60	McCoy Bros. Indian River Navigation Co. (Fla.).	St. Augustine, Fla.	West Palm Beach, Fla.
48	Fsh.	8	60	Jakov Misetich	Los Angeles, Calif.	San Pedro, Calif.
49	Frt.	4	75	Frank S. Brown	San Francisco, Calif.	Rio Vista, Calif.
50	Fsh.	8	100	Port Walter Herring & Packing Co. (Alaska)	Juneau, Alaska	Port Walter, Alaska.
51	Tow.	1	90	Benjamin Walters	San Francisco, Calif.	Stockton, Calif.
52	Fer.	4	100	S. B. McNeely	Baton Rouge, La.	Natchez, Miss.
53	Frt.	1	35	Ray W. Woodward	San Francisco, Calif.	Stockton, Calif.
54	Msc.	1	16	Joseph Walters	Juneau, Alaska	Valdez, Alaska.
55	Frt.	3	55	Andrew Grosvold	Unalaska, Alaska	Sand Point, Alaska.
56	Fsh.	1	40	Lisianski Packing Co. (Alaska)	Juneau, Alaska	Port Walter, Alaska.
57	Pas.	1	45	Arthur Seabury	San Francisco, Calif.	Oakland, Calif.
58	Fsh.	2	50	Booth Fisheries Co. (Del.)	Seattle, Wash.	Foot Wall Street.
59	Frt.	2	45	Bayshore Sardine Co. (Me.)	Machias, Me.	Addison, Me.
60	Pas.	8	100	El Rito Transportation Co. (La.)	New Orleans, La.	209 North Peters Street.
61	Tow.	1	40	Pacific Mail Steamship Co. (N. Y.)	New York, N. Y.	
62	Frt.	3	40	Emile Bouvier	New Orleans, La.	Lockport, La.
63	Pas.	2	36	Village of Saltaire	New York, N. Y.	Saltaire, N. Y.
64	Fsh.	1	12	Wm. Latura	Grand Haven, Mich.	Pointe Aux Pins, Mich.
65	Frt.	1	12	Walter S. Mills	Philadelphia, Pa.	Camden, N. J.
66	Frt.	1	30	E. V. Rideout	San Francisco, Calif.	Berkeley, Calif.
67	Tow.	1	24	E. G. Kirschner	Seattle, Wash.	1628 Harbor Avenue.
68	Frt.	2	60	B. D. Koontz	San Francisco, Calif.	200 Bush Street.
69	Tow.	1	25	W. D. Greene	Cincinnati, Ohio	Newport, Ohio.
70	Fsh.	2	24	Harrison Watts	New York, N. Y.	Bay Shore, N. Y.
71	Fsh.	1	18	John Cloutier	Port Huron, Mich.	Harbor Beach, Mich.
72	Pas.	2	46	Lloyd L. Johnson	Philadelphia, Pa.	Bay Head, N. J.
73	Pas.	2	25	John B. Feagins	Morgan City, La.	Lake Charles, La.
74	Tow.	1	100	A. E. Archibald	San Francisco, Calif.	35 Harrison Street.
75	Oys.	3	8	Luke Charpentier	New Orleans, La.	Cut Off, La.
76	Fsh.	2	27	Price Robicheaux	do	Chauvin, La.

[4] Formerly ga. y. Laura H.

[5] Formerly ga. s. Lively.

Line No.	Official No.	Signal letters	Rig	Name of vessel	Tonnage		Register dimensions			When built	Where built
					Gross	Net	Length	Breadth	Depth		
							Feet	*Feet*	*Feet*		
1	209094		Ga. s.	Elda J	14	10	54.7	14.0	3.5	1911	New Orleans, La.
2	212883		Ga. s.	Eldena	14	9	40.9	12.6	6.3	1914	Sebasco, Me.
3	136856		Ga. s.	Eldora	8	6	33.7	8.6	2.4	1899	Stamford, Conn.
4	224442		Ga. s.	ELDORA NI	89	53	60.5	21.8	8.6	1925	Elizabeth City, N. J.
5	7429		Ga. s.	Eldorado	47	33	63.3	17.4	7.4	1849	Essex, Mass.
6	135636		Ga. s.	Eldorado	14	14	42.0	14.6	4.0	1882	Tottenville, N. Y.
7	213359		Ga. s.	Eleaine	10	9	30.2	13.2	4.1	1915	Port Republic, N. J.
8	92806		Ga. s.	[1] Eleanor	53	36	79.6	14.7	7.1	1897	Middletown, Conn.
9	136929		Ga. s.	Eleanor	6	5	37.2	18.0	2.9	1901	Oxford, Md.
10	205478		Ga. s.	Eleanor	6	5	32.0	11.8	2.8	1908	Patchogue, N. Y.
11	211758		Ga. s.	Eleanor	63	36	72.2	20.0	9.3	1913	East Boothbay, Me.
12	218542		Ga. s.	Eleanor	19	15	42.7	11.9	3.4	1919	Houma, La.
13	218658		Ga. s.	Eleanor	8	5	35.6	10.6	4.8	1919	Amesbury, Mass.
14	221019		Ga. s.	Eleanor	27	16	60.7	15.9	3.6	1920	Mandarin, Fla.
15	221752		Ga. s.	Eleanor	7	6	31.8	10.5	3.7	1920	Lavallette, N. J.
16	223555		Ol. s.	Eleanor	12	8	36.5	10.5	5.0	1924	Baltimore, Md.
17	223898		Ga. s.	Eleanor	8	5	31.2	12.0	5.0	1924	Charlevoix, Mich.
18	224532		Ol. s.	[2] Eleanor	81	67	104.3	15.0	8.1	1917	Hampton, Va.
19	215087		Ol. s.	Eleanor B	6	5	30.0	9.5	3.0	1907	Marinette, Wis.
20	208033		Ga. s.	Eleanor E	8	7	27.0	7.7	3.6	1908	Arcadia, Mich.
21	217916		Ga. s.	Eleanor G	10	8	34.9	13.1	3.8	------	Unknown
22	208437		Ol. s.	Eleanor De Costa	114	53	96.7	24.0	11.4	1911	Essex, Mass.
23	214889		Ga. s.	Eleanor Louise	10	8	35.4	11.1	3.1	1917	Noank, Conn
24	217076		Ga. s.	Eleanor May	18	8	46.0	14.9	5.1	1917	Friendship, Me.
25	224772		Ga. s.	Eleanor McMain	35	22	70.7	14.0	5.2	1925	Slidell, La.
26	217969		Ga. s.	Eleanor A. Warner	41	14	55.3	20.6	6.1	1919	Patchogue, N. Y.
27	222076		Ga. s.	Eleanor V. Robbins	41	21	62.5	21.1	5.4	1922	Dorchester, N. J
28	136874		Ga. s.	[3] Eleanora	14	10	42.0	11.3	6.9	1901	Bristol, R. I
29	209708		Ga. s.	Eleanora	24	16	44.0	13.5	5.2	1911	Seattle, Wash.
30	135876		Ga. s.	Electric	50	43	72.6	16.6	5.3	1886	Astoria, Oreg.
31	212793		Ol. s.	Elector	31	21	52.1	14.1	6.2	1914	Tacoma, Wash.
32	208965		Ga. s.	Electra	13	12	41.8	12.0	4.1	1909	Huntington, N. Y
33	202198		Ga. s.	Elena	10	10	43.0	14.6	3.5	1905	Pocomoke City, Md.
34	209886		Ga. s.	Elenor	8	6	33.0	7.0	5.0	1912	Houghton, Mich.
35	220299		Ga. s.	Elenor	8	7	31.2	11.0	4.0	------	City Island, N. Y.
36	223975		Ga. s.	Eleonora	9	6	34.2	9.8	4.2	1924	Lake Linden, Mich.
37	223988		Ga. s.	Elenora	13	7	46.3	13.0	3.5	1924	Biloxi, Miss.
38	25939		Ga. s.	[4] Elf	14	12	40.0	12.0	6.1	1877	Brooklyn, N. Y.
39	136687		Ga. s.	Elf	7	5	27.9	11.5	3.5	1898	Flamingo, Fla.
40	219160		Ga. s.	Elf	15	11	56.8	16.7	2.8	1919	Rainier, Oreg.
41	224548		Ga. s.	[5] Elf	10	7	39.7	10.8	4.2	1917	Boston, Mass.
42	218045		Ga. s.	Elinor D	9	8	29.0	9.2	4.6	1919	Anacortes, Wash.
43	223532		Ol. s.	Elinor May	26	10	49.1	16.1	4.2	1923	Stockton, Ala.
44	216336		Ga. s.	Elisa	18	12	48.8	14.5	4.7	1918	Astoria, Oreg.
45	205000		Ga. s.	Elise	15	10	43.2	15.5	3.8	1908	Patchogue, N. Y.
46	211112		Ga. s.	Elise	13	10	46.0	12.1	3.4	1913	Deep Creek, Va.
47	7968		Ga. s.	Elisha Morgan	22	21	48.7	16.7	5.7	1867	Waterford, Conn.
48	135795		Ga. s.	Elisha Saxton	8	6	32.3	14.1	3.7	1884	Patchogue, N. Y.
49	219312		Ga. s.	Eliza L	8	8	30.5	8.0	3.4	1918	Sawyer, Wis.
50	136988		Ga. s.	Eliza T	7	6	42.0	13.3	3.0	1902	Justisville, Va.
51	8174		Ga. s.	Eliza Jane	29	27	52.5	17.2	5.3	1867	New Bedford, Mass.
52	136855		Ga. s.	Eliza A. Benner	21	14	47.1	16.9	6.7	1900	Waldoboro, Me.
53	8543		Ga. s.	Eliza A. Miller	15	15	37.3	15.8	4.1	1869	Patchogue, N. Y.
54	214497		Ga. s.	Eliza C. Riggs	26	11	51.2	14.3	6.6	1916	Rockport, Mass.
55	204449		Ga. s.	Elizabeth	9	8	31.0	8.9	3.6	1907	Ludington, Mich.
56	206465		Ga. s.	Elizabeth	10	7	33.4	9.2	3.2	1909	Mukilteo, Wash.
57	207554		Ga. s.	Elizabeth	10	6	40.6	9.4	5.8	1910	New Bern, N. C.
58	211414		Ga. s.	Elizabeth	35	23	75.0	15.0	5.1	1913	Irvington, Va.
59	211799		Ga. s.	Elizabeth	8	5	37.0	11.0	4.0	1913	Paulsboro, N. J.
60	213615		Ga. s.	Elizabeth	10	6	38.9	11.4	3.9	1915	Dare, Va.
61	214767		Ga. s.	Elizabeth	13	10	37.0	12.8	3.9	1917	Anacortes, Wash.
62	215486		Ga. s.	Elizabeth	10	9	39.3	10.8	3.3	1917	Atlantic, N. C.
63	217398		Ga. s.	Elizabeth	14	8	37.3	9.4	4.7	1918	Racine, Wis.
64	218966		Ga. s.	Elizabeth	15	10	48.5	14.1	4.1	1919	Wittman, Md.
65	220111		Ga. s.	Elizabeth	41	28	56.3	15.0	6.8	1920	Tacoma, Wash.
66	221999		Ga. s.	[6] Elizabeth	7	5	38.5	9.4	4.1	1906	Brooklyn, N. Y.
67	222035		Ga. s.	Elizabeth	6	6	33.7	9.7	3.4	1914	Wildwood, N. J.
68	223751		Ga. s.	Elizabeth	8	6	30.6	8.5	5.1	1924	Milwaukee, Wis.
69	216078		Ga. s.	Elizabeth A	34	12	60.0	16.6	7.0	1918	Friendship, Me.
70	216650		Ga. s.	Elizabeth B	17	11	44.4	10.1	5.2	1908	Wayzata, Minn.
71	219884		Ga. s.	Elizabeth B	9	6	34.0	10.7	4.2	1920	South Portland, Me.
72	224493		Ga. s.	Elizabeth B	13	11	37.7	11.3	4.4	1913	Sandusky, Ohio.
73	203651		Ga. s.	Elizabeth C	16	13	50.0	15.9	5.5	1906	Atlantic City, N. J.

[1] Formerly st. s. Minnie May.
[2] Formerly U. S. Navy subchaser 220.
[3] Formerly ga. s Effort.
[4] Formerly ga. s. Volante.

Line No.	Service	Crew	Horsepower	Name of owner	Home port	Address of owner
1	Pas.	3	36	Theo. O'Brien	New Orleans, La	3114 De Soto Street.
2	Frt.	2	28	N. F. Trefethen Co. (Me.)	Portland, Me	37 Customhouse Wharf.
3	Frt.	1	20	Julia Mishley	Bridgeport, Conn	Stamford, Conn.
4	Frt.	3	60	John A. Owen	Elizabeth City, N. C	Edenton, N. C.
5	Frt.	2	36	Seaport Navigation Co. (Me.)	Eastport, Me	Union Wharf.
6	Frt.	1	12	Adolf T. Isakson	Perth Amboy, N. J	Leonardo, N. J.
7	Pas.	1	6	Fred P. Nichterlein	Phialdelphia, Pa	Tuckerton, N. J.
8	Wld.	3	60	Josephine Kaye	do	Chester, Pa.
9	Frt.	5	10	Frank Stump	Baltimore, Md	2220 Gough Street.
10	Frt.	1	12	Frank Rockwell	New York, N. Y	Patchogue, N. Y.
11	Fsh.	14	36	Thomas Brigham	Portland, Me	Orrs Island, Me.
12	Msc.	3	36	Pelican Lake Oyster and Packing Co. (La.)	New Orleans, La	Houma, La.
13	Fsh.	3	32	Victor H. Heller	Provincetown, Mass	201 Commercial Street.
14	Tow.	2	100	Wilson Cypress Co. (Fla.)	Jacksonville, Fla	Palatka, Fla.
15	Fsh.	6	20	Perry T. Holmes	Philadelphia, Pa	Surf City, N. J.
16	Tow.	2	32	Cottman Co. (Md.)	Baltimore, Md	Keyser Building.
17	Pas.	3	20	William C. Bellinger	Grand Haven, Mich	Charlevoix, Mich.
18	Fsh.	14	100	John H. Slagle	Boston, Mass	South Boston, Mass.
19	Fsh.	1	8	Walter Boyer	Milwaukee, Wis	Marinette, Wis.
20	Pas.	2	25	William H. Ebert	Grand Haven, Mich	Arcadia, Mich.
21	Pas.	2	30	Theodore A. Goodenough	New York, N. Y	548 Brook Avenue.
22	Fsh.	22	90	Leandro J. Costa, jr	Boston, Mass	22 Prince Street.
23	Fsh.	3	20	William Luke	New York, N. Y	Greenport, N. Y.
24	Cod.	5	36	Olaf G. Borgen	Vineyard Haven, Mass	Nantucket, Mass.
25	Tow.	4	200	New Basin Canal and Shell Road	New Orleans, La	823 South Rampart Street.
26	Fsh.	2	30	Charles F. Warner	New York, N. Y	Blue Point, N. Y.
27	Oys.	9	54	Wilbert H. Robbins	Philadelphia, Pa	Port Norris, N. J.
28	Pas.	2	50	Pasqualina Fresolone	Newark, N. J	60 Monroe Street.
29	Fsh.	2	36	Christ Halls	Seattle, Wash	3032 West Seventy-third St.
30	Frt.	1	25	Apex Fish Co. (Wash.)	do	Anacortes, Wash.
31	Fsh.	8	50	Gergo Zaninovich	do	Bellingham, Wash.
32	Msc.	2	30	Christian Veryzer	New York, N. Y	Bay Shore, N. Y.
33	Frt.	2	20	O. D. Gun	Gulfport, Miss	Biloxi, Miss.
34	Pas.	1	15	Michigan Smelting Co. (Mich.)	Marquette, Mich	Houghton, Mich.
35	Pas.	1	12	Michael J. Doherty	Hartford, Conn	East Hartford, Conn.
36	Fsh.	1	15	August Lasanen	Marquette, Mich	Linden, Mich.
37	Pas.	2	40	F. W. Rhodes	New Orleans, La	1021 Esplanade Avenue.
38	Frt.	3	35	Henry Steers (N. Y.)	New York, N. Y	17 Battery Place.
39	Frt.	2	10	Western Maryland Ry. Co. (Md. and Pa.)	Baltimore, Md	Standard Oil Building.
40	Msc.	1	40	John Reid	Astoria, Oreg	Kalama, Wash.
41	Frt.	1	20	Edwin O. Jacobson	San Francisco, Calif	Berkeley, Calif.
42	Fsh.	2	10	Gust Dobers	Seattle, Wash	Anacortes, Wash.
43	Tow.	3	75	Murphy McMillan	Mobile, Ala	Stockton, Ala.
44	Fsh.	2	35	Union Fishermen's Co-Operative Packing Co. (Oreg.).	Astoria, Oreg	
45	Fsh.	2	12	Ludwig Hansen, jr	New York, N. Y	Roosevelt, N. Y.
46	Frt.	1	20	H. L. Crockett	Cape Charles, Va	Tangier, Va.
47	Frt.	2	18	A. F. Mercer	Norfolk, Va	Princess Anne, Va.
48	Frt.	1	15	Michael P. Dunn	Bridgeport, Conn	South Norwalk, Conn.
49	Fsh.	3	15	Louis Johnson	Milwaukee, Wis	Sawyer, Wis.
50	Fsh.	1	37	Evan S. Gough	Reedville, Va	Sunny Bank, Va.
51	Frt.	1	24	Louis Lubchansky	New London, Conn	49 Howard Street.
52	Cod.	5	20	Horace O. Hillman	Vineyard Haven, Conn	Edgartown, Mass.
53	Frt.	2	8	Moses L. Mills	Rockland, Me	Vinalhaven, Me.
54	Fsh.	6	35	William Lafond	Gloucester, Mass	56 Middle Street.
55	Fsh.	2	12	John Johnson	Grand Haven, Mich	Ludington, Mich.
56	Fsh.	1	20	Herman Fox	Seattle, Wash	Ilwaco, Wash.
57	Tow.	1	27	E. R. Goodwin	New Bern, N. C	Oriental, N. C.
58	Fsh.	12	75	C. P. Dey	Beaufort, N. C	
59	Tow.	1	75	George W. Rogers Contracting Corporation (N. Y.).	Baltimore, Md	31 South Calvert Street.
60	Fsh.	1	14	G. T. Elliott Co. (Va.)	Newport News, Va	Hampton, Va.
61	Fsh.	1	20	Copper River Packing Co. (Wash.)	Cordova, Alaska	
62	Frt.	1	15	C. P. Goodwin	New Bern, N. C	Oriental, N. C.
63	Pas.	2	40	A. B. Learned	Baton Rouge, La	Natchez, Miss.
64	Oys.	2	12	William Beecher	Baltimore, Md	Fords Store, Md.
65	Fsh.	3	50	Domenick Surjan	Seattle, Wash	Anacortes, Wash.
66	Frt.	1	25	Stefano Defino	New York, N. Y	530 Henry Street (B.).
67	Fsh.	6	5	C. Capacchione	Philadelphia, Pa	Wildwood, N. J.
68	Pas.	1	120	John P. Crozer	do	Upland, Pa.
69	Cod.	9	70	Carl T. Peterson	Boston, Mass	Roxbury, Mass.
70	Frt.	2	40	Minnesota & Ontario Power Co. (Me.)	Duluth, Minn	International Falls, Minn.
71	Fsh.	2	21	Ole C. Christensen	Portland, Me	South Portland, Me.
72	Frt.	1	20	Schacht Fish Co. (Ohio)	Sandusky, Ohio	Railroad Street.
73	Fsh.	8	20	Charles A. Carlson	Philadelphia, Pa	Anglesea, N. J.

[5] Formerly U. S. Navy ga. s. 2869.

[6] Formerly U. S. Navy ga. s. 751.

Line No.	Official No.	Signal letters	Rig	Name of vessel	Tonnage		Register dimensions			When built	Where built
					Gross	Net	Length	Breadth	Depth		
							Feet	*Feet*	*Feet*		
1	219457		Ga. s.	Elizabeth J	34	20	59.6	15.9	7.2	1919	Galveston, Tex
2	233330		Ga. s.	Elizabeth K	9	8	33.5	9.5	4.1	1918	Croton-on-Hudson, N. Y.
3	211477		Ga. s.	Elizabeth W	~~71~~	~~48~~	80.7	21.5	6.0	1913	Paulsboro, N. J
4	222500		Ga. s.	[1] Elizabeth W	~~10~~	8	35.8	9.8	3.3	1916	Norfolk, Va
5	214988		Ga. s.	[2] Elizabeth S. K	29	27	55.0	14.0	6.5	1917	Sturgeon Bay, Wis
6	216605		Ga. s.	Elizabeth and Ruth	84	38	88.6	20.2	9.0	1918	Kennebunkport, Me.
7	210691		Ga. s.	Elizabeth Alice	14	6	44.0	14.4	3.7	1912	Bagwells Creek, Va
8	202189		Ga. s.	[3] Elizabeth Ann	16	13	51.0	10.0	4.6	1905	Waverly Mills, S. C.
9	222509		Ga. s.	[4] Elizabeth Ann	77	44	104.3	14.6	7.9	1917	Norfolk, Va
10	221571		Ga. s.	Elizabeth De Boer	7	5	28.0	12.0	3.6		Unknown
11	218277		Ol. s.	Elizabeth Edwards	97	26	82.6	21.6	7.3	1919	Greenport, N. Y
12	210689		Ga. s.	Elizabeth Wilson	24	11	57.7	14.9	3.8	1912	Hunting Creek, Va
13	224461		Ol. s.	Elizabeth M. Foley	25	13	54.9	15.5	5.5	1925	Wiscasset, Me
14	216308		Ga. s.	Elizabeth M. King	30	13	58.1	14.2	7.2	1918	Kennebunkport, Me.
15	8781		Ga. s.	[5] Elizabeth R. Hoffman	30	14	55.5	19.5	4.8	1868	Bridgeton, N. J
16	205558		Ga. s.	Elizabeth W. Nunan	95	48	95.8	23.0	9.5	1908	East Boothbay, Me.
17	137020		Ga. s.	Elk	14	9	50.5	10.1	3.5	1902	Astoria, Oreg
18	204476		Ga. s.	Elk	23	19	43.9	15.4	5.1	1898	Middletown, Conn
19	207171		Ga.w.	Elk	12	12	50.2	15.4	2.6	1910	Ironton, Ohio
20	208253	LBRW	Ga. s.	Elk	123	66	102.0	24.7	11.2	1910	Essex, Mass
21	209724		Ga. s.	Elk	33	27	51.0	14.5	5.6	1912	Seattle, Wash
22	210127		Ga. s.	Elk	14	9	51.9	11.9	2.7	1912	Cut Off, La
23	211650		Ga. s.	Elk	14	10	48.3	13.9	3.6	1913	Cedar Bayou, Tex
24	213314		Ol. w.	Elk	77	55	75.0	20.5	4.4	1915	Pittsburg, Calif
25	213352		Ga. s.	Elk	10	8	39.5	8.8	3.7	1915	Rockport, Ind
26	216239		Ga. s.	Elk	20	13	47.8	12.0	5.2	1918	Crittenden, Va
27	218799		Ga. s.	Elk	39	27	48.2	14.1	2.8	1914	Fort Madison, Iowa
28	220469		Ga. s.	Elk	12	10	34.0	11.0	4.8	1920	Blaine, Wash
29	222936		Ga. s.	Elk	9	7	35.3	11.0	3.4	1923	Fairton, N. J
30	224049		Ol. s.	[6] Elk	14	9	49.8	13.2	4.9	1919	New York, N. Y
31	212996		Ga. s.	Elk II	15	14	42.0	13.3	3.7	1915	Anacortes, Wash
32	207127		Ga. s.	Elkhorn	14	9	40.0	10.7	4.6	1909	Sacramento, Calif
33	8676		Ga. s.	Ella	55	44	70.7	23.5	5.6	1869	Northport, N. Y
34	136139		Ga. s.	Ella	60	43	73.0	22.5	5.6	1889	Baltimore, Md
35	136241		Ga. s.	Ella	9	8	37.2	13.6	3.9	1891	Clear Creek, Tex
36	136955		Ga. s.	Ella	7	5	38.3	10.2	2.4	1901	Franklin, Va
37	203938		Ga. s.	Ella	11	10	43.0	14.4	3.3	1896	Peekskill, N. Y
38	212088		Ga. s.	Ella	14	8	44.6	13.2	5.1	1914	Eastport, Me
39	224592		Ga.w.	Ella	25	25	56.2	18.0	3.0	1925	Grafton, Ill
40	222390		Ga. s.	Ella B	15	10	46.0	9.0	2.7	1922	Wolf Creek, Ky
41	130970		Ga. s.	[7] Ella C	11	10	41.0	14.7	3.0	1902	Patchogue, N. Y
42	223740		Ga. s.	Ella D	18	9	44.7	11.2	5.5	1924	Los Angeles, Calif
43	208584		Ga. s.	Ella H	6	6	26.0	9.0	3.0	1910	Ludington, Mich
44	217505		Ga. s.	Ella K	20	6	49.3	14.1	4.1	1918	Perrin, Va
45	219107		Ga. s.	Ella M	6	5	28.8	9.4	3.5	1918	Green Bay, Wis
46	224129		Ga. s.	Ella M	17	17	36.2	12.5	4.8	1909	Ouzinkie, Alaska
47	211547		Ga. s.	Ella P	12	8	40.2	12.5	4.3	1913	Mobile, Ala
48	211760		Ga. s.	Ella R	11	9	39.0	9.1	3.1	1913	Atlantic, N. C
49	207956		Ga. s.	Ella T	10	9	36.0	10.2	3.6	1910	Fairton, N. J
50	135859		Ga. s.	Ella and Ora	17	9	51.0	14.5	4.0	1885	Plankatank, Va
51	214567		Ga.w.	Ella Belle	5	5	43.7	7.5	2.0	1916	Bowling Green, Ky
52	136184		Ga. s.	Ella Covington	16	15	55.0	16.6	4.1	1891	Currioman, Va
53	207759		Ga. s.	Ella Lee	9	8	35.2	7.2	3.8	1910	Georgetown, S. C
54	217632		Ga. s.	Ella Mae	9	6	37.7	8.6	3.0		Unknown
55	136730		Ga. s.	Ella Marie	40	40	52.0	18.6	5.0	1899	Wickford, R. I
56	135609		Ga. s.	Ella May	12	8	42.0	12.4	3.4	1882	Patchogue, N. Y
57	136720		Ga. s.	Ella Myrtle	29	19	60.0	17.6	4.4	1898	Straits, N. C
58	135786		Ga. s.	Ella E. Robbins	35	27	67.3	18.5	5.3	1884	Solomons Island, Md.
59	136642		Ga. s.	Ella L. Sterling	13	10	46.6	12.1	2.1	1897	Parsonville, Md
60	76501		Ga. s.	[8] Ella Louise Powell	32	16	58.3	18.4	5.3	1884	Bridgeton, N. J
61	8825		Ga. s.	Ellen	8	8	34.5	13.0	3.8	1872	Mystic, Conn
62	200540		Ga. s.	Ellen	80	55	82.0	28.5	4.5	1903	San Francisco, Calif.
63	202395		Ga. s.	Ellen	14	11	39.0	10.6	4.2	1902	do
64	203798		Ga. s.	Ellen	10	8	36.9	13.0	3.0	1906	Smith Point, Tex
65	215531		Ga. s.	Ellen IV	6	5	27.0	9.3	3.9	1917	West Barrington, R. I.
66	223424		Ga. s.	Ellen D	13	10	35.0	11.1	4.2		Unknown
67	202906		Ga. s.	Ellen H	7	5	31.6	8.4	3.4	1906	Bellingham, Wash
68	137033		Ga. s.	Ellen J	13	7	42.4	16.0	4.0	1902	Tottenville, N. Y
69	200160		Ga. s.	Ellen S	33	30	66.2	18.4	4.2	1903	Bridgeport, Conn
70	221560		Ga. s.	Ellen S	7	6	24.3	11.6	3.1		Unknown
71	216591		Ga. s.	Ellen W	8	6	29.0	9.1	4.3	1918	Seattle, Wash
72	202726		Ga. s.	Ellen Blake	10	8	36.5	13.2	3.8	1905	Port Republic, N. J
73	135830		Ga. s.	Ellen Burr	21	20	47.6	17.2	4.3	1885	Merrick, N. Y
74	208040		Ga. s.	Ellen Charlotta	27	17	53.5	16.7	6.4	1910	Gloucester, Mass

[1] Formerly U. S. Navy ga. s. 1943.
[2] Formerly ga. s. Irene.
[3] Formerly st. s. Husted.
[4] Formerly U. S. Navy subchaser 127.

Line No.	Service	Crew	Horsepower	Name of owner	Home port	Address of owner
1	Tow.	4	150	John Jacobson	Galveston, Tex.	
2	Pas.	1	24	John B. Kappauf	Philadelphia, Pa.	5901 Jackson Street.
3	Frt.	6	50	James K. Sapp	Wilmington, Del.	Magnolia, Del.
4	Fsh.	2	15	Frederick F. Weber	Philadelphia, Pa.	2104 East Orleans, Street.
5	Pas.	2	40	Pere Marquette Line Steamers (Mich.)	Grand Haven, Mich.	Ludington, Mich.
6	Fsh.	19	100	Gorton Pew Vessels Co. (Mass.)	Gloucester, Mass.	Rowe Square.
7	Msc.	2	30	S. T. Taylor	Cape Charles, Va.	Parksley, Va.
8	Frt.	2	40	P. R. Lachicotte	Georgetown, S. C.	Waverly Mills, S. C.
9	Msc.	2	660	Elizabeth O. Douglas	Bridgeport, Conn.	Rowayton, Conn.
10	Pas.	1	40	Richard De Boer	New York, N. Y.	579 West One hundred and twenty-seventh Street.
11	Fsh.	24	180	Edwards Bros. & Co. (N. Y.)	do	East Hampton, N. Y.
12	Fsh.	2	35	Rose Shannon	do	Rockaway Beach, N. Y.
13	Fsh.	4	45	John Foley	New Bedford, Mass.	Fairhaven, Mass.
14	Fsh.	10	50	Edward A. Proctor	Gloucester, Mass.	2 Liberty Street.
15	Oys.	6	36	Silas Hoffman	Philadelphia, Pa.	Port Norris, N. J.
16	Fsh.	14	80	Frank A. Nunan	Portland, Me.	Cape Porpoise, Me.
17	Frt.	1	40	Chichagof Mining Co. (Wash.)	Juneau, Alaska.	Chichagof, Alaska.
18	Fsh.	3	12	Thomas N. Fenney	New Haven, Conn.	Chapel and Lloyd Streets.
19	Tow.	2	15	Clayton Jennings	Louisville, Ky.	Buchannan, Ky.
20	Fsh.	20	100	Gorton-Pew Vessels Co. (Mass.)	Gloucester, Mass.	Rowe Square, Mass
21	Fsh.	1	45	Edward Mattson	Seattle, Wash.	Bellingham, Wash.
22	Frt.	3	30	John Popich	New Orleans, La.	Empire, La.
23	Frt.	1	28	S. F. Mitchell	Houston, Tex.	1 Main Street.
24	Tow.	3	150	Rhodes-Jamieson & Co. (Calif.)	San Francisco, Calif.	Alameda, Calif.
25	Tow.	4	32	John Staser	Evansville, Ind.	Newburg, Ind.
26	Tow.	3	70	Gertrude Adams	Philadelphia, Pa.	918 North Sixty-fourth Street.
27	Frt.	3	56	L. T. Hufschmidt	Des Moines, Iowa.	Lansing, Iowa.
28	Frt.	1	10	P. H. Shaffner	Seattle, Wash.	Blaine, Wash.
29	Fsh.	2	24	Jesse K. Dare	Philadelphia, Pa.	Bridgeton, N. J
30	Pas.	2	45	Paul J. Fritsch	Boston, Mass.	28 Isabella Street.
31	Fsh.	1	20	John Troxell	Seattle, Wash.	Bellingham, Wash.
32	Frt.	1	30	Reclamation District No. 1500	San Francisco, Calif.	California Fruit Building.
33	Frt.	3	40	Abram J. Dewick	New York, N. Y.	Port Jefferson, N. Y.
34	Frt.	2	65	George Broere	do	Sayville, N. Y.
35	Frt.	1	6	T. H. Haynes	Galveston, Tex.	Double Bayou, Tex.
36	Pas.	1	25	Phillips, the Oil Man (Va.)	Newport News, Va.	Box 240.
37	Frt.	1	20	Bernard Young	New York, N. Y.	520 West One hundred and forty-fifth Street.
38	Frt.	2	20	Holmes Co. (Me.)	Eastport, Me.	Robbinston, Me.
39	Pas.	1	8	Martin Miesner	St. Louis, Mo.	Jacob, Ill.
40	Pas.	2	12	Eugene Greer	Louisville, Ky.	Battletown, Ky.
41	Frt.	1	12	William T. Collins	New York, N. Y.	Sayville, N. Y.
42	Fsh.	1	100	F. O. Lee	Los Angeles, Calif.	1852 West Forty-ninth Street.
43	Fsh.	2	8	Edward Belland	Grand Haven, Mich.	Ludington, Mich.
44	Fsh.	2	36	J. H. King	Newport News, Va.	Severn, Va.
45	Fsh.	3	15	Peter Moe	Milwaukee, Wis.	Oconto, Wis.
46	Fsh.	1	27	Robert von Scheele	Seward, Alaska.	Afognak, Alaska.
47	Pas.	1	36	Blacksher Co. (Ala.)	Mobile, Ala.	1056 Government Street.
48	Msc.	1	16	R. H. Whitehurst	Beaufort, N. C.	Straits, N. C.
49	Fsh.	2	20	Charles M. Riggin	Philadelphia, Pa.	Port Norris, N. J.
50	Oys.	2	10	C. H. Lewis, jr.	Newport News, Va.	Soles, Va.
51	Tow.	2	14	J. Arch Wilkens	Louisville, Ky.	Bowling Green, Ky.
52	Frt.	1	7	Marion Sherbert	Annapolis, Md.	Deale, Md.
53	Pas.	2	16	J. S. Pyatt, jr.	Georgetown, S. C.	
54	Frt.	2	21	Chas. A. Du Breuil	Baltimore, Md.	3327 Edmondson Avenue.
55	Frt.	1	40	Robert S. Hayes	Newport, R. I.	311 Thames Street.
56	Oys.	1	16	Elmer Kipp	New York, N. Y.	Oyster Bay, Long Island, N. Y.
57	Oys.	3	36	H. S. Hackney	Philadelphia, Pa.	Port Norris, N. J.
58	Frt.	2	50	Mary L. Nowell	Annapolis, Md.	Shady Side, Md.
59	Frt.	1	40	Myrtle Arlena Frost	Perth Amboy, N. J.	New Brunswick, N. J.
60	Oys.	5	32	Walter J. Campbell	Philadelphia, Pa.	Port Norris, N. J.
61	Fsh.	1	20	J. C. Payne	New York, N. Y.	Greenport, Long Island, N. Y.
62	Frt.	2	30	Lorentz Lorentsen	San Francisco, Calif.	Petaluma, Calif.
63	Frt.	1	25	Swante A. Johnston	do	Third and Channel Streets.
64	Frt.	3	10	Joseph Ruff	Galveston, Tex.	General delivery.
65	Fsh.	3	15	Amanda F. Anthony	Providence, R. I.	Oakland Beach, R. I.
66	Frt.	1	28	Sanford Eaton	New York, N. Y.	Bay Shore, N. Y.
67	Tow.	2	20	J. C. Hogan	Seattle, Wash.	Union City, Wash.
68	Fsh.	4	25	Frederick F. Lovejoy	Bridgeport, Conn.	East Norwalk, Conn.
69	Oys.	6	36	Long Island Oyster Farms (N. Y.)	New York, N. Y.	Northport, N. Y.
70	Fsh.	2	7	C. W. Smith	do	Corona, N. Y.
71	Fsh.	2	12	A. Johnson	Seattle, Wash.	1524 West Fifty-fourth Street.
72	Pas.	1	10	Willard Barrett	Philadelphia, Pa.	Scullville, N. J.
73	Wld.	2	20	S. O. S. Welding Corporation (N. Y.)	New York, N. Y.	235 Eighth Street (B.).
74	Frt.	1	36	H. M. Scammon	Newport News, Va.	Box 888.

[5] Formerly schooner Ellanora.
[6] Formerly U. S. Navy ga. s. 6612.
[7] Formerly ga. s. Nimmo.
[8] Formerly schooner Julia A. Newcomb.

Line No.	Official No.	Signal letters	Rig	Name of vessel	Tonnage		Register dimensions			When built	Where built
					Gross	Net	Length	Breadth	Depth		
							Feet	*Feet*	*Feet*		
1	8327		Ga. s.	Ellen Gunderson	42	22	58.5	22.0	4.5	1868	San Francisco, Calif.
2	7084		Ga. s.	Ellen Maria	32	30	59.7	17.5	5.2	1852	Falmouth, Me.
3	217348		Ga. s.	Ellen May	12	10	40.8	9.3	4.1	1903	Alton, Ill.
4	203950		Ga. s.	Ellen Silsbe	6	5	30.0	12.1	3.0	1907	Patchogue, N. Y.
5	217542		Ga. s.	Ellen T. Marshall	124	75	104.9	23.1	11.2	1919	Essex, Mass.
6	222328		Ga. s.	Ellena	10	8	31.8	11.1	5.6	1922	Newport, R. I.
7	137008		Ga. s.	Ellida	14	9	45.1	10.0	4.0	1901	Bayonne, N. J.
8	220235		Ga. s.	Elliott	42	28	56.5	15.1	6.8	1920	Tacoma, Wash.
9	217451		Ga. s.	Ellington	22	18	47.6	13.1	5.8	1918	Seattle, Wash.
10	216524		Ga. s.	Elly	10	7	33.0	9.2	5.4	1918	Eagle, Harbor, Wash.
11	202564		Ga. s.	Elma	9	8	28.3	12.3	3.6	1905	Port Republic, N. J.
12	210156		Ga. s.	Elma	11	11	35.2	11.6	4.5	1910	Taunton, Mass.
13	202813		Ga. s.	Elmar	46	31	69.5	13.0	6.2	1906	New York, N. Y.
14	223487		Ol. s.	Elmar II	49	33	76.1	17.3	7.0	1923	Nyack, N. Y.
15	215024		Ga. s.	Elme	20	17	43.6	12.3	5.3	1917	Keyport, Wash.
16	15570		Ol. s.	[1] Elmer	30	13	47.2	13.4	6.2	1869	Philadelphia, Pa.
17	213319		Ga. s.	Elmer	30	20	49.8	14.0	6.3	1915	Dockton, Wash.
18	207433		Ga. s.	Elmer C	7	6	35.0	9.9	3.6	1909	Eufaula, Ala.
19	220942		Ga. s.	Elmer	9	5	39.1	12.0	3.1	----	Unknown
20	224076		Ga. s.	Elmer P	9	7	34.0	11.4	2.6	1924	Houma, La.
21	212449		Ga. s.	Elmer S	20	10	41.8	14.7	6.0	1914	Rockport, Mass.
22	137074		Ga. s.	Elmer E. Gray	121	71	106.5	24.0	11.2	1903	Essex, Mass.
23	136923		Ga. s.	Elmer E. Osler	7	7	27.8	11.2	5.5	1901	Friendship, Me.
24	212042		Ga. s.	Elmo	21	14	42.3	14.1	5.7	1914	Tacoma, Wash.
25	214755		Ga. s.	Elmo	9	8	31.2	11.2	3.4	1916	Harrison, N. J.
26	217541		Ga. s.	Elmo	16	13	42.2	12.0	3.1	1918	Leechville, N. C.
27	219082		Ga. s.	Elmo	13	12	40.1	11.9	1.9	1919	Clarendon, Ark.
28	202031		Ga. s.	Elmore	7	5	35.4	9.0	3.8	1905	Empire City, Oreg.
29	222674		Ol. s.	Elmore ⊙	87	59	69.6	18.5	8.6	1922	Everett, Wash.
30	220467		Ga. s.	Eloise	19	13	58.8	12.3	5.0	1920	West Norfolk, Va.
31	224690		Ga. s.	Elóise	14	9	38.5	12.1	4.2	1925	Morehead City, N. C.
32	219854		Ga. s.	Elouise	10	8	35.1	9.9	4.7	1920	Seattle, Wash.
33	200401		Ga. s.	Elrena	14	10	44.0	12.9	3.8	1903	Glenwood, N. Y.
34	136969		Ga. s.	Elsa	11	10	41.5	8.9	4.4	1901	Athens, N. Y.
35	201097		Ga. s.	Elsie	23	13	50.5	13.5	4.8	1904	San Francisco, Calif.
36	207475	LBMS	Ol. s.	[2] Elsie	135	66	106.5	25.0	11.5	1910	Essex, Mass.
37	208723		Ga. s.	Elsie	22	14	44.0	12.5	5.0	1911	Seattle, Wash.
38	210047		Ga. s.	Elsie	9	6	44.0	9.0	3.0	1912	Franklin, La.
39	217078		Ga. s.	Elsie	10	8	34.4	11.4	3.2	1918	Sitka, Alaska
40	218122		Ga. s.	Elsie	8	6	33.5	9.3	4.3	1919	Seattle, Wash.
41	218554		Ga. s.	Elsie	9	6	36.1	11.0	4.2	1915	New York, N. Y.
42	219504		Ga. s.	Elsie	44	30	59.1	17.9	7.2	1920	East Rockaway, N. Y.
43	223145		Ga. s.	Elsie	59	52	69.9	20.5	6.6	1923	Port Angeles, Wash.
44	224147		Ga. s.	Elsie	16	6	48.0	14.2	4.8	1924	Thomaston, Me.
45	223346		Ga. s.	Elsie II	14	10	44.9	11.2	3.2	1923	Morehead City, N. C.
46	224739		Ga. s.	Elsie III	13	9	41.6	11.2	4.2	1917	City Island, N. Y.
47	213940		Ga. s.	Elsie B	10	8	29.0	9.0	3.6	1912	Michigan City, Ind.
48	224733		Ga. s.	Elsie C. II	12	8	41.5	10.3	4.0	1925	Gig Harbor, Wash.
49	215548		Ol. s.	Elsie D	12	8	35.0	11.6	4.5	1917	Hydaburg, Alaska
50	222348		Ga. s.	[3] Elsie E. II	7	5	32.6	9.2	3.7	1918	Puget Sound, Wash.
51	205550		Ga. s.	Elsie J	9	8	30.2	10.2	4.6	1908	East Greenwich, R. I.
52	136875		Ga. s.	Elsie K	12	9	42.0	14.0	4.5	1901	South Norwalk, Conn.
53	224333		Ga. s.	Elsie M	15	9	45.0	11.2	5.4	1916	Thomaston, Me.
54	205528		Ga. s.	Elsie N	13	10	36.2	15.0	4.7	1908	New Haven, Conn.
55	207377		Ga. s.	Elsie W	14	9	40.3	12.0	6.3	1910	Belhaven, N. C.
56	220796		Ga. s.	Elsie Z	12	8	35.2	14.4	3.9	1920	New York, N. Y.
57	222566		Ga. s.	Elsie & Virginia	28	19	55.7	15.3	5.3	1922	Amburg, Va.
58	213839		Ga. s.	Elsie Louise	17	11	50.0	14.6	3.6	1914	Irvington, Va.
59	201792		Ga. s.	Elsie May	8	7	31.5	12.0	4.5	1905	Atlantic City, N. J.
60	213456		Ol. s.	Elsie G. Silva	106	50	101.7	22.8	10.3	1915	Gloucester, Mass.
61	210067		Ga. s.	[4] Elsinore	35	23	55.6	16.2	6.4	1912	Dockton, Wash.
62	213325		Ga. s.	Elston F	7	5	32.0	9.6	4.8	1915	Vinalhaven, Me.
63	221799		Ga. s.	Elva	8	6	35.8	10.5	3.6	1915	Sea Isle City, N. J.
64	224654		Ga. s.	Elva	9	8	34.6	10.0	2.4	1919	Morgan City, La.
65	222481		Ga. s.	Elva C	16	9	48.8	13.5	3.7	1922	Westland, Va.
66	137055		Ga. s.	Elvia Alice	10	7	33.1	11.4	6.0	1903	Bremen, Me.
67	207598		Ga. s.	Elvina	14	11	44.0	11.5	4.5	1910	Brule, Wis.
68	135071		Ga. s.	Elvina English	28	11	57.2	18.5	4.7	1873	Bridgeton, N. J.
69	135872		Ga. s.	Elvina E. Schoch	24	11	51.6	18.0	5.0	1886	Port Norris, N. J.
70	212018		Ga. s.	Elvira II	8	7	33.0	9.0	4.2	1912	Boston, Mass.
71	210662		Ga. s.	Elvira M	6	6	24.6	8.5	3.0	1907	Green Bay, Wis.
72	216316		Ga. s.	Emancipator	39	31	55.9	15.4	7.0	1918	Gig Harbor, Wash.
73	211485		Ga. s.	Emandell	11	5	46.2	11.2	3.1	1913	Elizabeth City, N. C.
74	217995		Ga. s.	Emblem II	7	5	29.6	9.2	4.0	1919	Seattle, Wash.
75	213287		Ga. s.	Emden	10	9	27.4	9.8	3.7	1915	Green Bay, Wis.
76	224789		Ga. s.	Emden	7	6	28.8	8.9	3.6	1913	Charlevoix, Mich.
77	216690		Ga. s.	Emerald	8	7	27.6	10.6	3.3	1913	Wrangell, Alaska

[1] Formerly ga. s. {*a* Laura. *b* Helen.

[2] Formerly ga. s. {*a* Elsie. *b* British steamer Elsie

Line No.	Service	Crew	Horsepower	Name of owner	Home port	Address of owner
1	Frt.	1	35	San Francisco International Fish Co. (Calif.)	San Francisco, Calif.	535 Washington Street.
2	Frt.	1	30	Robert A. Snow	Rockland, Me.	21 Suffolk Street.
3	Pas.	1	25	Carl F. Schmidt	New Haven, Conn.	548 Woodward Avenue.
4	Fsh.	1	8	Jacobus Beebe	New York, N. Y.	West Sayville, N. Y.
5	Fsh.	19	84	J. Manuel Marshall	Gloucester, Mass.	Brown Building.
6	Fsh.	1	26	Silas C. Hall	Newport, R. I.	Block Island, R. I.
7	Pas.	2	25	William L. Geiger	Philadelphia, Pa.	Keystone Yacht Club.
8	Fsh.	7	50	John Vitalich	Seattle, Wash.	4103 Sixteenth Avenue SW.
9	Fsh.	4	30	Franklin Packing Co. (Wash.)	do	Central Building.
10	Fsh.	3	20	Henry N. Bastian	do	Waldorf Hotel.
11	Pas.	1	12	Alfred O. Bradford	Philadelphia, Pa.	Fortescue, N. J.
12	Pas.	3	24	Katherine H. Talbott	Miami, Fla.	Miami Beach, Fla.
13	Fsh.	3	70	Joseph Ecock	New York, N. Y.	2733 Kenmore Place (B.).
14	Pas.	3	100	Gustav J. Rau	do	Sheepshead Bay, N. Y.
15	Fsh.	5	20	Southern Alaska Canning Co. (Wash.)	Seattle, Wash.	Central Building.
16	Tow.	3	100	Lewis Boyer	Philadelphia, Pa.	326 Richmond Street.
17	Fsh.	8	40	Pacific American Fisheries (Me.)	Unalaska, Alaska	Excursion Inlet, Alaska.
18	Pas.	2	20	G. W. Hinsey	Apalachicola Fla.	Wewakitchka, Fla.
19	Fsh.	2	16	Frank Protich	New Orleans, La.	Olga, La.
20	Fsh.	2	18	Emile Picou, jr	do	Houma, La.
21	Fsh.	3	36	John F. Silva	Provincetown, Mass.	6 Bangs Street.
22	Fsh.	19	20	Gorton-Pew Vessels Co. (Mass.)	Gloucester, Mass.	Rowe Square.
23	Fsh.	2	7	Herbert M. Barter	Boothbay, Me.	Boothbay Harbor, Me.
24	Fsh.	7	25	Carlisle Packing Co. (Wash.)	Cordova, Alaska	
25	Fsh.	1	13	Bruno Bischoff	New York, N. Y.	Jersey City, N. J.
26	Frt.	1	12	Wade Williams	Washington, N. C.	
27	Pas.	1	24	Hawkeye Pearl Button Co. (Iowa)	St. Louis, Mo.	Muscatine, Iowa.
28	Tow.	1	20	Simon Lindlen	Newport, Oreg.	
29	Tow.	6	110	American Tug Boat Co. (Wash.)	Seattle, Wash.	Everett, Wash.
30	Frt.	2	125	L. McNeil	Philadelphia, Pa.	Atlantic City, N. J.
31	Pas.	2	16	P. B. Smith	Beaufort, N. C.	Swansboro, N. C.
32	Fsh.	2	16	John Roskem	Seattle, Wash.	Anacortes, Wash.
33	Oys.	2	35	Charles W. Ludlam	New York, N. Y.	Oyster Bay, N. Y.
34	Msc.	3	25	Natale Longobucco	do	Yonkers, N. Y.
35	Pas.	2	100	F. J. Lyon	San Francisco, Calif.	Alameda, Calif.
36	Fsh.	22	100	Frank C. Pearce Co. (Mass.)	Gloucester, Mass.	401 Main Street.
37	Fsh.	5	30	L. T. Peterson	Juneau, Alaska	Sitka, Alaska.
38	Tow.	1	28	Kyle Lumber Co. (La.)	Morgan City, La.	Franklin, La.
39	Fsh.	1	10	Hamilton Packing Co. (Wash.)	Juneau, Alaska	Killisnoo, Alaska.
40	Fsh.	1	12	Otto Reimer	Seattle, Wash.	1292 Westlake Avenue.
41	Pas.	1	24	Hugh J. Grady	New York, N. Y.	2153 Amsterdam Avenue.
42	Msc.	2	150	Carter & Weeks Stevedoring Co. (W. Va.)	do	Produce Exchange Building.
43	Frt.	3	50	N. A. Sandberg	Port Angeles, Wash.	
44	Fsh.	6	37	Maynard Brackett	Portland, Me.	Monhegan, Me.
45	Pas.	2	48	B. E. Schubert	Bridgeport, Conn.	Cos Cob, Conn.
46	Pas.	1	60	Henry Zube	New York, N. Y.	Westchester, N. Y.
47	Fsh.	3	20	B. O. Herstat	Chicago, Ill.	1529 North Keeler Avenue.
48	Pas.	1	18	Herman Claussen	Tacoma, Wash.	Gig Harbor, Wash.
49	Fsh.	2	16	Sam Douglas	Ketchikan, Alaska	Hydaburg, Alaska.
50	Msc.	1	10	Charles Erpen	New York, N. Y.	1825 Madison Avenue.
51	Frt.	2	16	Alfred E. Spencer	Providence, R. I.	E. Greenwich, R. I.
52	Fsh.	1	35	William Hessemer	New York, N. Y.	114 Ainsley Street (B.).
53	Frt.	2	25	Austin M. Moody	Rockland, Me.	68 Park Street.
54	Frt.	1	50	James J. Lawler	Hartford, Conn.	New Britain, Conn.
55	Frt.	1	25	Caleb F. Spencer	Washington, N. C.	Swan Quarter, N. C.
56	Msc.	2	45	Henry Zube	New York, N. Y.	Westchester, N. Y.
57	Oys.	2	36	Clifton Evans	Crisfield, Md.	Ewell, Md.
58	Frt.	1	35	E. L. Thomas	Reedville, Va.	Morattico, Va.
59	Pas.	1	12	Austin Downs	Philadelphia, Pa.	Ocean City, N. J.
60	Fsh.	18	100	Manuel G. Silva	Gloucester, Mass.	30 Trask St.
61	Tow.	2	50	J. P. Brisbois	Ketchikan, Alaska	
62	Frt.	2	15	Herman F. Cooper	Rockland, Me.	Vinalhaven, Me.
63	Fsh.	6	15	Clarence Pfeiffer	Philadelphia, Pa.	Sea Isle City, N. J.
64	Fsh.	1	14	Leo Rhodes	Galveston, Tex.	1412 Thirteenth Street.
65	Fsh.	2	30	L. A. Abbott	Reedville, Va.	Westland, Va.
66	Fsh.	2	10	Emery E. Joyce	Southwest Harbor, Me.	Swans Island, Me.
67	Pas.	2	40	Axel B. Oberg	Duluth, Minn.	Larsmont, Minn.
68	Oys.	6	25	Charles L. Schoch	Philadelphia, Pa.	Elizabeth, N. J.
69	Oys.	5	24	George L. Jones	do	Little Creek, Del.
70	Pas.	1	18	A. D. Perry	Boston, Mass.	14 Ashland Street.
71	Fsh.	1	6	Reuben G. Swaer	Milwaukee, Wis.	Pensaukee, Wis.
72	Fsh.	8	50	Paul Puratich	Tacoma, Wash.	Gig Harbor, Wash.
73	Tow.	1	37	Major & Loomis Co. (N. C.)	Elizabeth City, N. C.	Hertford, N. C.
74	Fsh.	1	18	Thomas Dragland	Seattle, Wash.	3402 Fourteenth Avenue W.
75	Fsh.	3	10	William Wilson	Milwaukee, Wis.	Pensaukee, Wis.
76	Msc.	2	12	Bernard A. Klatt	do	114 Grand Avenue.
77	Fsh.	2	14	Alice C. Wilde	Juneau, Alaska	

[3] Formerly U. S. Navy ga. s. P. N. F. No. 23.

[4] Formerly ga. s. Carmen.

Line No.	Official No.	Signal letters	Rig	Name of vessel	Tonnage		Register dimensions			When built	Where built
					Gross	Net	Length	Breadth	Depth		
							Feet	*Feet*	*Feet*		
1	224199		Ol. s.	†Emerald	124	50	104.6	23.7	11.9	1924	Essex, Mass.
2	211419		Ga. s.	Emeraunce	27	26	41.8	11.5	4.8	1913	Three Mile Bay, N. Y
3	201401		Ga. s.	Emil	9	6	42.3	9.2	2.9	1904	Franklin City, Va.
4	212696		Ga. s.	Emilia D	20	10	43.7	14.8	5.5	1914	Rockport, Mass.
5	219366		Ga. s.	Emilie Z	13	11	40.2	14.2	4.2	1916	Camden, N. J.
6	8438		Ga. s.	Emilie Belle	27	25	51.8	18.4	4.6	1868	Patchogue, N. Y.
7	107664		Ol. s.	[1] Emily	21	18	43.0	14.8	4.5	1901	Bayonne, N. J.
8	136878		Ga. s.	Emily	8	6	30.4	12.5	3.6	1901	Rowayton, Conn.
9	137073		Ga. s.	Emily	15	9	42.9	12.5	3.1	1903	St. Petersburg, Fla.
10	204379		Ga. s.	Emily	11	7	47.0	10.2	3.2	1907	St. Michael, Alaska
11	207705		Ga. s.	Emily	9	7	32.0	10.0	4.5	1910	Somers Point, N. J.
12	208812		Ga. s.	Emily	10	9	30.5	8.4	3.5	1910	Green Bay, Wis.
13	213538		Ga. s.	Emily	7	6	37.8	10.7	2.6	1915	New Haven, Conn.
14	215595		Ol.s.	Emily	19	13	44.4	14.0	5.4	1917	Portland, Me.
15	222826		Ol. s.	Emily	49	24	60.2	20.0	6.2	1923	Pocomoke City, Md.
16	219364		Ga. s.	Emily A	9	7	35.4	11.2	2.8	1914	Houma, La.
17	207994		Ga. s.	Emily B	10	7	31.3	10.4	5.1	1907	Clinton, Conn.
18	212751		Ga. s.	Emily G	8	7	40.4	12.8	3.8	1899	Mount Pleasant, S. C.
19	212309		Ga. s.	Emily R	9	6	32.1	9.0	4.1	1914	Seattle, Wash.
20	201310		Ga. s.	Emily T	12	11	37.5	14.0	4.0	1903	Green Bay, Wis.
21	208714		Ga. s.	[2] Emily V	15	12	44.5	15.8	4.3	1911	Atlantic City, N. J.
22	207211		Ga. s.	Emily Mae	6	5	33.4	9.4	5.9	1909	Thunderbolt, Ga.
23	215514		Ga. s.	Emily Margarette	43	29	57.2	19.4	5.4	1917	Coinjock, N. C.
24	220977		Ga. s.	Emily May	9	6	44.5	10.0	3.9	1920	Skagway, Alaska
25	203728		Ga. s.	Emily Sears	44	22	63.6	18.1	8.3	1906	Gloucester, Mass.
26	135139		Ol. s.	Emily A. Foote	113	75	109.0	17.6	7.2	1875	Boothbay, Me.
27	7980		Ga. s.	Emily F. Bichard	52	36	63.5	22.3	5.1	1867	San Francisco, Calif.
28	135254		Ga. s.	Emma	47	33	59.0	22.5	4.7	1876	San Rafael, Calif.
29	136036		Ga. s.	Emma	8	6	35.5	13.5	3.4	1889	Dividing Creek, N. J.
30	136128		Ga. s.	Emma	35	25	64.0	17.0	6.0	1890	Benicia, Calif.
31	136251		Ga. s.	Emma	11	11	40.6	12.0	3.0	1891	Stockton, Me.
32	136958		Ga. s.	Emma	27	14	49.0	17.5	5.0	1901	Scranton, Miss.
33	209532		Ga. s.	Emma	17	12	41.7	14.0	4.8	1911	Bayou La Batre, La.
34	210486		Ga. s.	Emma	7	6	29.4	10.4	4.0	1907	Tampa, Fla.
35	212052		Ga. s.	Emma	23	18	42.3	13.4	5.4	1914	Seattle, Wash.
36	216208		Ga.w.	Emma	24	15	52.2	26.0	3.0	1918	Oswego, Mont.
37	221704		Ga. s.	Emma	7	6	32.6	10.2	4.0	1921	Katalla, Alaska
38	221798		Ga. s.	Emma	8	6	37.0	10.5	3.6	1915	Sea Isle City, N. J.
39	221818		Ga. s.	Emma	11	7	35.1	10.5	3.5		Unknown
40	221871		Ga. s.	Emma	10	9	37.2	10.6	4.2	1916	Sea Isle City, N. J.
41	222268		Ga. s.	Emma	11	7	34.4	10.5	4.4	1922	Astoria, N. Y.
42	136598		Ga. s.	Emma B	6	6	32.4	12.0	5.9	1897	Atlantic City, N. J.
43	210775		Ga.w.	Emma B	14	14	60.0	11.0	2.5	1912	Muscatine, Iowa
44	213650		Ga. s.	Emma B	8	6	43.1	10.7	3.6	1915	Rumbley, Md.
45	220049		Ga. s.	Emma B	10	7	41.0	10.2	2.7	1914	Rogers, Mich.
46	224466		Ga. s.	Emma C	14	10	41.3	10.2	4.4	1923	Reading, Pa.
47	218879		Ga. s.	Emma D	8	5	31.0	10.5	4.1	1914	Red Bank, N. J.
48	221582		Ga. s.	Emma D	9	8	32.9	9.0	3.7	1921	Everett, Wash.
49	136569		Ga. s.	Emma E	5	5	29.2	11.4	3.5	1896	Bridgeport, Conn.
50	208585		Ga. s.	Emme E	13	11	33.1	10.0	4.0	1911	Traverse City, Mich.
51	219218		Ga. s.	Emma H. IV	9	6	34.7	10.5	3.6	1919	Tilghman, Md.
52	136636		Ga. s.	Emma L	9	9	31.9	13.6	3.8	1897	Patchogue, N. Y.
53	205613		Ga. s.	Emma M	11	9	54.0	12.6	3.2	1908	St. Andrew, Fla.
54	222928		Ga. s.	Emma R	34	31	59.2	17.0	5.3	1923	Dorchester, N. J.
55	200221		Ga. s.	[3] Emma S	16	11	59.2	15.2	4.6	1903	Detroit, Mich.
56	206956		Ga. s.	Emma T	8	5	42.0	11.0	3.0	1909	Morgan City, La.
57	136515		Ga. s.	Emma W	19	18	44.0	15.0	4.0	1895	Berkley, Va.
58	218949		Ga. s.	Emma W	8	7	30.6	11.4	3.6	1916	Baldwin, N. Y.
59	210051		Ga. s.	Emma Dick	8	5	30.6	8.7	3.4	1912	Tacoma, Wash.
60	8599		Ga. s.	Emma Frances	14	9	55.3	14.7	2.9	1869	Norwalk, Conn.
61	136256		Ga. s.	Emma Harvey	11	11	37.0	14.0	3.5	1891	Back Bay, Wis.
62	211017		Ga. s.	Emma Jean	20	14	40.1	12.5	4.8	1913	Seattle, Wash.
63	136650		Ga. s.	Emma Louise	7	5	38.1	12.2	3.3	1897	Morgan City, La.
64	224132		Ga. s.	Emma May	12	8	32.8	11.4	3.8	1923	Anchorage, Alaska
65	90527		Ga. s.	[4] Emma Peterson	33	17	60.9	18.6	4.9	1873	Bridgeton, N. J.
66	223285		Ga. s.	Emma Sue	50	23	60.5	20.0	6.3	1923	Pocomoke City, Md.
67	7971		Ga. s.	Emma C. Berry	15	12	39.2	14.6	5.7	1866	Noank, Conn.
68	204689		Ga. s.	[5] Emma F. Kane	31	17	60.0	13.0	3.6	1907	Salisbury, Md.
69	201143		Ga. s.	Emma K. Reed	94	56	94.4	20.5	6.4	1904	St. Michaels, Md.
70	222897		Ga. s.	Emma L. Evans	59	27	77.0	22.5	6.3	1923	Dorchester, N. J.
71	136807		Ga. s.	Emma L. Sack	6	6	28.5	12.1	2.8	1900	Ocean City, N. J.
72	135326		Ga. s.	Emma S. Osier	23	13	52.6	17.0	5.5	1878	Essex, Mass.

[1] Formerly ga. s. Alcatordu.

[2] Formerly ga. s. {*a* Al Baltz. *b* Chasvlo.

[3] Formerly {*a* ga. y. Lois. *b* ga. s. Alex J. Sullivan III.

†Burned Mar. 26, 1925.

Line No.	Service	Crew	Horsepower	Name of owner	Home port	Address of owner
1	Fsh.	27	110	O'Hara Bros. Co. (Mass.)	Boston, Mass	22 New Fish Pier.
2	Pas.	1	40	Thos. E. O'Neill	Cape Vincent, N. Y	
3	Tow.	2	24	W. H. Lang	Cape Charles, Va	Accomac, Va.
4	Cod.	5	24	Angus R. Lohnes	Vineyard Haven, Mass	Edgartown, Mass.
5	Fsh.	6	25	Harry Lekander	Philadelphia, Pa	Atlantic City, N. J.
6	Frt.	2	30	Thurman L. Gray	Belfast, Me	Brooksville, Me.
7	Fsh.	6	45	Francis H. F. Miller	Philadelphia, Pa	Wildwood, N. J.
8	Frt.	1	20	Bertha L. Gelb	Bridgeport, Conn	East Norwalk, Conn.
9	Fsh.	2	32	Hibbs Fish Co. (Fla.)	Tampa, Fla	St. Petersburg, Fla.
10	Frt.	3	8	John B. Sifton	St. Michael, Alaska	
11	Pas.	1	12	W. S. Camp	Philadelphia, Pa	Cape May Courthouse, N. J.
12	Fsh.	3	8	George M. Laxfors	Milwaukee, Wis	Oconto, Wis.
13	Msc.	1	12	Harkless Matteson	Providence, R. I	Oakland Beach, R. I.
14	Frt.	1	30	Globe Dredging Co. (Ga.)	Savannah, Ga	204 West Bay Street.
15	Frt.	2	45	F. W. Mears	Crisfield, Md	7 Asbury Avenue.
16	Oys.	2	6	Claiborne Kieff	New Orleans, La	Cut Off, La.
17	Pas.	2	25	William Miller	Hartford, Conn	Middletown, Conn.
18	Frt.	2	12	George Gooden	Charleston, S. C	Mount Pleasant, S. C.
19	Fsh.	1	7	Charles Tonnissen	Ketchikan, Alaska	
20	Fsh.	2	27	Louis Fick	Milwaukee, Wis	Menominee, Mich.
21	Frt.	1	25	George R. Van Sant	Philadelphia, Pa	341 North Massachusetts Avenue.
22	Msc.	2	6	George G. Talbot	Beaufort, S. C	Cat Island, S. C.
23	Frt.	4	45	J. T. Evans	Norfolk, Va	905 Camp Avenue.
24	Frt.	1	20	Wm. E. Crozier	Skagway, Alaska	
25	Fsh.	12	20	Carrabelle Fish & Oyster Co. (Fla.)	Apalachicola, Fla	Carrabelle, Fla.
26	Fsh.	25	200	Taft Fish Co. (Va.)	Reedville, Va	Taft, Va.
27	Frt.	1	40	Edward Jensen	San Francisco, Calif	2030 Jones Street.
28	Frt.	2	40	Margaret A. Wilder	do	Third and Berry Streets.
29	Oys.	1	10	Herman Eisenman	Bridgeport, Conn	29 De Forest Avenue.
30	Frt.	3	40	Fred Schroder	Unalaska, Alaska	
31	Oys.	2	75	William T. Bowden, sr	Cape Charles, Va	Chincoteague, Va.
32	Frt.	5	30	New Orleans Butchers Co-Operative Abattoir Co. (La.).	New Orleans, La	
33	Fsh.	4	30	Charles Bates	Mobile, Ala	Bayou La Batre, Ala.
34	Fsh.	2	5	C. W. Pierce	Key West, Fla	
35	Fsh.	5	40	J. A. Juel	Ketchikan, Alaska	
36	Msc.	2	48	Harvey Irwin	Great Falls, Mont	Oswego, Mont.
37	Frt.	1	16	Otto Trensen	Juneau, Alaska	Cordova, Alaska.
38	Fsh.	6	24	Clarence Pfeiffer	Philadelphia, Pa	Sea Isle City, N. J.
39	Fsh.	1	25	Marius Johanson	do	1426 Master Street.
40	Fsh.	6	20	Union Fishing, Freezing & Cold Storage Co. (N. J.).	do	Sea Isle City, N. J.
41	Frt.	2	24	John R. Lindberg	New York, N. Y	North Beach, N. Y.
42	Pas.	1	12	D. P. Crowley	Philadelphia, Pa	Tuckerton, N. J.
43	Pas.	1	12	C. F. Barrows	Des Moines, Iowa	Muscatine, Iowa.
44	Frt.	2	22	Warren J. Courtney	Reedville, Va	Mundy Point, Va
45	Fsh.	3	24	Charles A. Vogelhelm	Port Huron, Mich	Rogers City, Mich.
46	Pas.	2	25	George S. Cridland	Philadelphia, Pa	Fernwood, Pa.
47	Msc.	2	16	Frank P. Dickman	Perth Amboy, N. J	Red Bank, N. J
48	Frt.	7	20	Walter S. Dillon	Seattle, Wash	Everett, Wash.
49	Frt.	1	12	Charles Fasig	New York, N. Y	507 East One hundred and forty-fifth Street (B.).
50	Msc.	1	20	Walter E. Greilick	Grand Haven, Mich	Traverse City, Mich.
51	Pas.	1	12	George W. Hartman	Baltimore, Md	1627 Aliceanna Street.
52	Oys.	1	12	Eugene H. Hoyt	Bridgeport, Conn	234 De Forest Avenue.
53	Fsh.	1	25	Annie E. Moates	Gulfport, Miss	Pascagoula, Miss.
54	Pas.	3	90	Theodore Riedel	Philadelphia, Pa	Wildwood Crest, N. J.
55	Fer.	2	20	Herman A. Schmidt	Detroit, Mich	1194 Drexel Avenue.
56	Msc.	1	12	Adolph Terrebonne	Morgan City, La	
57	Frt.	2	22	W. F. Hackney	Norfolk, Va	Hobson, Va.
58	Pas.	1	21	Philip Ketchum	New York, N. Y	92 William Street.
59	Fsh.	2	20	A. P. Cole	Seattle, Wash	Port Madison, Wash.
60	Msc.	1	15	Washington White	New York, N. Y	Greenport, N. Y.
61	Frt.	2	12	Albert Dongtson	Pensacola, Fla	Holley, Fla.
62	Fsh.	3	40	Haines Packing Co. (Alaska)	Ketchikan, Alaska	Haines, Alaska.
63	Tow.	2	21	Mrs. M. L. Leny	Morgan City, La	
64	Pas.	1	22	C. E. Clark	Seward, Alaska	Hope, Alaska.
65	Oys.	5	24	William B. Peterson	Philadelphia, Pa	Port Norris, N. J.
66	Frt.	2	60	John E. Nottingham	Cape Charles, Va	Franktown, Va.
67	Frt.	2	8	George O. Beal	Machias, Me	Jonesport, Me.
68	Frt.	2	40	George S. Kane	Washington, D. C	1218 B Street, SW.
69	Frt.	4	85	Maryland Dock Co. (Md.)	Baltimore, Md	South Station, Box 101.
70	Oys.	10	50	Wm. B. Stowman	Philadelphia, Pa	Dorchester, N. J.
71	Frt.	1	25	Curtis Lashley	do	Wildwood, N. J.
72	Frt.	2	24	William H. Stevens	Portland, Me	Wells, Me.

[4] Formerly schooner Mary W. Mears.

[5] Formerly ga. s. James Denson.

Line No.	Official No.	Signal letters	Rig	Name of vessel	Tonnage		Register dimensions			When built	Where built
					Gross	Net	Length	Breadth	Depth		
							Feet	*Feet*	*Feet*		
1	136076		Ga. s.	Emma W. Somers	15	9	55.0	15.0	4.2	1889	St. Peters Creek, Md.
2	206109		Ga. s.	Emmie	10	7	33.1	9.9	3.9	1909	Ketchikan, Alaska
3	205469		Ga. s.	Emmons	14	9	46.0	12.0	4.1	1907	Tilghmans Island, Md.
4	206371		Ga. s.	Emmy	13	8	42.3	13.6	3.5	1909	Liverpool, Tex.
5	209755		Ga. p.	Emperor	124	70	107.0	22.0	5.9	1912	Los Angeles, Calif.
6	207191		Ga. s.	Empire	15	10	48.7	13.0	5.3	1910	Stockton, Calif.
7	208310		Ga. s.	Empire	15	10	50.3	13.8	6.1	1911	Empire, Oreg.
8	214776		Ga. s.	Empire	10	7	38.0	11.5	4.2	1914	Great Kills, N. Y.
9	136384		Ga. s.	Empress	14	13	43.0	10.6	3.9	1893	Trespalasios, Tex.
10	202834		Ga. p.	Empress	39	26	77.5	18.4	2.7	1906	Terminal Island, Calif.
11	209679		Ga. s.	Empress	64	37	76.9	17.6	7.6	1912	Eliza Island, Wash.
12	203835		Ga. s.	Empress	8	5	35.3	11.0	4.3	1906	New Orleans, La.
13	208524		Ga. s.	Empress	14	12	42.5	11.5	4.6	1911	Apalachicola, Fla.
14	208993		Ga. s.	Empress	6	5	33.5	9.0	2.7	1911	Wit, N. C.
15	209478		Ga. s.	Empress	8	7	28.4	8.3	3.8	1910	Green Bay, Wis.
16	211917		Ga. s.	Empress	10	7	38.0	8.2	2.5	1914	Atlantic, N. C.
17	201032		Ga. s.	Enarc	14	12	45.0	12.9	3.5	1904	Greenport, N. Y.
18	208851		Ga. s.	Endeavor	11	9	35.0	12.7	4.9	1911	Long Branch, N. J.
19	224624		Ol. s.	Endurance	42	28	59.2	15.5	7.3	1925	Norfolk, Va.
20	135808		Ga. s.	Energy	9	8	35.4	13.6	3.0	1884	Norfolk Co., Va.
21	206491		Ga. s.	Energy	12	8	40.0	9.9	4.4	1909	Mount Vernon, Wash.
22	209704		Ga. s.	Enos	23	15	41.0	13.3	5.8	1912	Poulsbo, Wash.
23	206989		Ga. s.	Ensing	10	8	43.4	9.0	4.0	1907	Grand Haven, Mich.
24	136217		Ga. s.	Enterprise	22	9	48.5	19.0	4.0	1891	Freeport, N. Y.
25	202373		Ga. s.	Enterprise	13	10	42.3	15.0	3.1	1905	Bonsecour, Ala.
26	204976		Ga. s.	Enterprise	10	5	47.7	11.3	2.8	1908	New Orleans, La.
27	205049		Ga. s.	Enterprise	15	10	53.0	14.2	5.5	1908	Coquille, Oreg.
28	205399		Ol. s.	[1] Enterprise	13	11	45.2	11.5	4.8	1908	Empire, Oreg.
29	215301		Ga. s.	Enterprise	11	7	30.8	10.5	3.6	1917	Juneau, Alaska.
30	218421		Ga. s.	Enterprise	10	8	32.7	9.6	5.1	1919	Seattle, Wash.
31	219762		Ga. s.	Enterprise	11	8	37.2	10.7	5.2	1920	....do.
32	220031		Ga. s.	Enterprise	10	7	34.8	11.0	4.1	1920	Bay Center, Wash.
33	208404		Ga. s.	Eola	9	8	34.5	10.0	2.6	1910	Key West, Fla.
34	110927		Ga. s.	[2] Eolis	7	5	30.8	12.8	4.2	1890	Brooklyn, N. Y.
35	207059		Ga. s.	[3] Eolis	18	15	44.1	10.2	7.4	1909	Stamford, Conn.
36	135991		Ga. s.	Equator ⊙	76	51	81.5	22.0	8.0	1888	Benicia, Calif.
37	222804		Ol. s.	Equator	56	38	59.1	17.5	7.9	1923	Gig Harbor, Wash.
38	224397		Ga. s.	Equator	20	13	57.5	14.7	3.1	1924	Cut Off, La.
39	212424		Ga. s.	Erah	9	6	40.1	9.5	3.9	1914	Atlantic, N. C.
40	213218		Ga. s.	[4] Ercelia Paladini	33	13	51.8	14.2	6.3	1915	Tacoma, Wash.
41	136957		Ga. s.	Erena L.	34	17	63.4	18.4	3.5	1901	Biloxi, Miss.
42	221184		Ga. s.	Eri	11	7	36.0	11.9	4.6	1921	Bay Shore, N. Y.
43	136817		Ga. s.	Eric	14	9	42.0	14.1	4.2	1900	New Haven, Conn.
44	208586		Ga. s.	Eric M.	8	7	24.6	9.6	4.0	1911	Cheboygan, Mich.
45	207465		Ga. s.	[5] Erikson No. 15	15	10	50.0	13.2	5.1	1910	San Francisco, Calif.
46	209026		Ga. s.	Erin	14	12	51.2	10.8	4.0	1911	Georgetown, S. C.
47	218956		Ga. s.	Erin	14	11	48.8	10.5	4.1	1908	New York, N. Y.
48	206778		Ga. s.	Erma	13	11	40.0	10.8	4.5	1909	Mount Vernon, Wash.
49	215242		Ol. s.	Erma	11	7	32.0	11.0	3.9	1917	Juneau, Alaska.
50	223711		Ga. s.	Erma	7	6	31.7	10.2	3.5	1924	Beachhaven, N. J.
51	217934		Ga. s.	Erna	13	10	38.8	11.8	4.9	1919	Port Blakely, Wash.
52	201952		Ga. s.	Erna M. Lucas	12	11	40.5	12.3	3.9	1905	Charleston, S. C.
53	220446		Ga. s.	Ernest Lowell	26	12	52.0	16.0	5.6	1902	Lubec, Me.
54	206756		Ga. s.	Ernestine D.	19	10	51.5	17.8	3.8	1909	Biloxi, Miss.
55	220238		Ga. s.	Erni	41	28	54.5	15.5	7.3	1920	Dockton, Wash.
56	136426		Ga. s.	Ernest Langhammer	17	16	57.0	17.0	4.2	1894	Pocomoke City, Md.
57	218276		Ga. s.	Eronel	9	6	38.7	9.3	4.0	1911	Norfolk, Va.
58	213841		Ga. s.	Escapade	21	17	42.7	12.4	5.5	1915	Seattle, Wash.
59	220515		Ga. s.	Escapade	14	9	46.0	9.0	4.2	1901	Morris Heights, N. Y.
60	207452		Ga. s.	Esco	6	6	29.8	8.8	3.3	1910	Atlantic City, N. J.
61	208929		Ga. s.	Escort	28	15	60.1	16.3	4.9	1911	Prosper, Oreg.
62	210195		Ol. s.	Escort	26	14	59.7	13.6	5.5	1912	Winthrop, Mass.
63	217133		Ga. s.	Esmeraldo	92	42	59.1	26.4	5.5	1918	Antioch, Calif.
64	136416		Ga. s.	Essay	12	11	39.8	14.9	3.5	1893	Matagorda, Tex.
65	223997		Ga. s.	[6] Essex	18	18	46.2	13.2	4.8	1919	New York, N. Y.
66	222937		Ga. s.	Esta	8	7	33.0	11.7	3.9	1923	Dorchester, N. J.
67	205128		Ga. s.	Esta V. Bueno	10	7	35.6	10.6	3.6	1908	Hoquiam, Wash.
68	216559		Ol. s.	Estebeth	70	47	55.1	17.8	9.7	1918	Tacoma, Wash.
69	213919		Ga. s.	Estel II	22	14	64.1	17.2	3.0	1916	Newport, Ky.
70	135199		Ga. s.	Estella	6	5	26.7	11.7	3.8	1876	Mystic, Conn.
71	201127		Ga. s.	Estella	13	9	36.0	11.5	4.8	1904	Ballard, Wash.
72	205576		Ga. s.	Estella	5	5	25.9	12.2	2.8	1904	Port Republic, N. J.
73	224280		Ga. s.	[7] Estella	9	5	36.1	9.7	3.9	1916	Brooklyn, N. Y.
74	201627		Ga. s.	Estella A.	10	7	34.1	11.8	6.0	1904	Bremen, Me.

[1] Formerly ga. s. Coast.
[2] Formerly ga. s. Rose Marie.
[3] Formerly Cuban ga. y. Eolis.
[4] Formerly ga. s. {a Vis IV. b Acajutla.
[5] Formerly ga. s. Crowley No. 15.

Line No.	Service	Crew	Horsepower	Name of owner	Home port	Address of owner
1	Frt.	2	22	H. L. Gould	Reedville, Va	Kilmarnock, Va.
2	Fsh.	1	16	Peter McKay	Ketchikan, Alaska	
3	Frt.	2	30	Denny W. Harrison	Baltimore, Md	St. Michaels, Md.
4	Fsh.	1	25	Johnny Gambino	Galveston, Tex	Texas City, Tex.
5	Pas.	4	200	Wilmington Transportation Co. (Calif.)	Los Angeles, Calif	Box 338.
6	Frt.	1	100	California Delta Farms (Calif.)	do	
7	Frt.	2	50	J. R. Anderson	Astoria, Oreg	
8	Frt.	2	30	Carl Kirchner	Perth Amboy, N. J	Carteret, N. J.
9	Oys.	1	22	Chas. E. Erckson	Corpus Christi, Tex	Olivia, Tex.
10	Pas.	4	65	Wilmington Transportation Co. (Calif.)	Los Angeles, Calif	Wilmington, Del.
11	Fsh.	3	30	Pacific American Fisheries (Me.)	Unalaska, Alaska	King Cove, Alaska.
12	Pas.	2	30	William Bailey	New Orleans, La	Venice, La.
13	Pas.	3	20	Maud I. Marshall	Apalachicola, Fla	
14	Msc.	1	12	Waddell Lewis	Beaufort, N. C	Sea Level, N. C.
15	Pas.	2	10	A. M. Tweet	Milwaukee, Wis	Green Bay, Wis.
16	Frt.	1	16	Henry T. Banks	Beaufort, N. C	Oriental, N. C.
17	Tow.	2	16	Anderson Dredging Co. (Fla.)	Miami, Fla	West Palm Beach, Fla.
18	Fsh.	3	25	Chatham Oyster Co. (Ga.)	Savannah, Ga	401 W. Bay Street.
19	Tow.	7	220	Oil Power Towing Corp. (N. Y.)	New York, N. Y	56 Wall St.
20	Frt.	3	12	Nat Deans	Norfolk, Va	Portsmouth, Va.
21	Fsh.	1	25	Fred Hanford	Ketchikan, Alaska	
22	Tow.	2	45	J. F. Handley	Seattle, Wash	Bellingham, Wash.
23	Pas.	1	20	Geo. E. Hammond, jr	Grand Haven, Mich	Spring Lake, Mich.
24	Frt.	1	75	Daniel H. Bedell	New York, N. Y	Freeport, N. Y.
25	Frt.	12	16	J. M. King	Mobile, Ala	Magnolia Springs, Ala.
26	Oys.	3	20	John Crnjak	New Orleans, La	914 North Lopez Street.
27	Fsh.	8	50	M. B. Albright	Los Angeles, Calif	Long Beach, Calif.
28	Tow.	1	75	E. M. Cherry	Astoria, Oreg	444 Fifteenth Street.
29	Msc.	1	16	Alaska Peerless Gold Mining Co. (Wash.)	Juneau, Alaska	Windham, Alaska.
30	Fsh.	3	12	Patrick Bishop	Seattle, Wash	618 West Seventy-fifth Street.
31	Fsh.	4	16	Conrad Swensen	Portland, Oreg	1071 Center Street.
32	Fsh.	1	20	D. A. Andrews	Seattle, Wash	Oysterville, Wash.
33	Frt.	2	20	L. A. Harris	Key West, Fla	Miami, Fla.
34	Fsh.	1	15	Henry F. Williams	New York, N. Y	605 Mead Street.
35	Fsh.	2	25	Joseph Cano	Key West, Fla	112 Fitzpatrick Street.
36	Tow.	7	200	Cary Davis Tug & Barge Co. (Wash.)	Seattle, Wash	Pier A.
37	Fsh.	7	100	Nick Bezmolinovich	Ketchikan, Alaska	
38	Fsh.	2	40	Hypolite Eymard	New Orleans, La	Cut Off, La.
39	Msc.	1	14	Ernest Nelson	Beaufort, N. C	Morehead, N. C.
40	Fsh.	2	50	A. Paladini (Calif.)	San Francisco, Calif	542 Clay Street.
41	Oys.	4	30	Alabama Canning Co. (Ala.)	Mobile, Ala	Bayou La Batre, Ala.
42	Fsh.	1	28	Henry M. Davis	New York, N. Y	Port Jefferson, N. Y.
43	Oys.	3	25	Ernest E. Ball	New Haven, Conn	89 Front Street.
44	Tow.	2	18	Erick Matson	Grand Haven, Mich	St. Ignace, Mich.
45	Tow.	1	100	Erikson Navigation Co. (Calif.)	San Francisco, Calif	Pier 19.
46	Pas.	2	32	E. L. Reynolds	Charleston, S. C	218 Spring Street.
47	Msc.	2	24	W. P. Siewert	New York, N. Y	550 East One hundred and thirty-ninth Street.
48	Tow.	2	36	James E. Stack	Seattle, Wash	Port Hadlock, Wash.
49	Fsh.	1	25	Albert Molzow	Juneau, Alaska	
50	Fsh.	1	20	St. Albans Fish Co. (N. J.)	Philadelphia, Pa	Beach Haven, N. J.
51	Fsh.	4	20	P. E. Harris & Co. (Wash.)	Seattle, Wash	Pier 1.
52	Frt.	2	24	Frank McCabe	Charleston, S. C	114 Rutledge Avenue.
53	Frt.	1	30	Oliver C. Dinsmore	Eastport, Me	Whiting, Me.
54	Oys.	3	35	Pelican Lake Oyster & Packing Co. (La.)	New Orleans, La	Houma, La.
55	Fsh.	8	50	Ida Humeland	Los Angeles, Calif	412 West Eighty-eighth Place.
56	Frt.	2	24	Daniel Barrett	Annapolis, Md	Coster, Md.
57	Frt.	1	30	Delaware County Electric Co. (Pa.)	Philadelphia, Pa	Tenth and Chestnut Streets.
58	Fsh.	8	28	Pyramid Packing Co. (Wash.)	Juneau, Alaska	Sitka, Alaska.
59	Frt.	1	75	A. Petrinevich	Savannah, Ga	West Palm Beach, Fla.
60	Frt.	1	18	William Hubbard	Philadelphia, Pa	Atlantic City, N. J.
61	Tow.	1	80	American Toll Bridge Co. (Del.)	San Francisco, Calif	525 Market Street.
62	Frt.	1	45	G. E. Sherburne	New Bedford, Mass	Hyannis, Mass.
63	Frt.	2	45	Eugene A. Hoffman	San Francisco, Calif	Stockton, Calif.
64	Frt.	1	20	Martin Machac	Corpus Christi, Tex	
65	Msc.	9	47	Boy Scouts, Orange Mountain Council	Newark, N. J	South Orange, N. J.
66	Fsh.	1	24	Conrad T. Gehring	Philadelphia, Pa	Fortesque, N. J.
67	Pas.	1	20	Polson Logging Co. (Wash.)	Seattle, Wash	Hoquiam, Wash.
68	Pas.	3	90	J. V. Davis	Juneau, Alaska	
69	Tow.	12	50	O. F. Shearer	Louisville, Ky	Winchester, Ky.
70	Fsh.	1	14	Roderick Singer	Bridgeport, Conn	
71	Fsh.	1	20	A. & P. Products Corporation (N. Y.)	Ketchikan, Alaska	
72	Pas.	1	12	S. Ernest Smith	Philadelphia, Pa	Tuckerton, N. J.
73	Fsh.	1	12	Andrew Strigh	do	Estelville, N. J.
74	Frt.	1	5	H. J. Ames	Rockland, Me	Matinicus, Me.

[6] Formerly U. S. Navy ga. s. 5060.

[7] Formerly U. S. Navy ga. s. 2645.

Line No.	Official No.	Signal letters	Rig	Name of vessel	Tonnage		Register dimensions			When built	Where built
					Gross	Net	Length	Breadth	Depth		
							Feet	*Feet*	*Feet*		
1	135879		Ga. s.	Estelle	16	13	42.5	14.5	3.8	1886	Key West, Fla.
2	136172		Ga. s.	Estelle	7	7	36.9	13.2	3.5	1891	Bonsecour, Ala.
3	136236		Ga. s.	Estelle	8	5	41.0	11.0	3.5	1891	Back Creek, Va.
4	136826		Ga. s.	Estelle	11	7	40.3	14.6	3.2	1900	Biloxi, Miss.
5	200200		Ga. s.	Estelle	7	7	33.6	12.4	3.2	1902	Carrabelle, Fla.
6	207017		Ga.w.	Estelle D	13	13	62.5	19.4	2.2	1909	Ravenswood, W. Va.
7	135837		Ga. s.	Estelle Gerber	6	5	34.0	12.0	3.0	1885	Sayville, N. Y.
8	115225		Ga. s.	[1] Estelle T. Lilliston	13	11	41.9	15.8	3.7	1873	Onancock, Va.
9	137011		Ga. s.	Esther	7	5	42.3	10.4	2.7	1902	Chincoteague, Va.
10	206795		Ga. s.	Esther	12	8	41.2	9.9	4.2	1907	Ripley, Mich.
11	207007		Ga. s.	Esther	14	10	41.0	12.0	3.6	1909	Seattle, Wash.
12	217461		Ga. s.	Esther	15	12	38.0	12.0	3.8	1918	Sitka, Alaska
13	218717		Ga. s.	Esther	17	11	45.2	12.1	5.6	1919	Brooklyn, N. Y.
14	219378		Ga. s.	Esther C	7	5	34.9	10.6	2.4	1917	Houma, La.
15	216520		Ga. s.	Esther M	13	8	32.8	8.6	3.9	1918	Larsmont, Minn.
16	218504		Ga.w.	Esther Woods	23	23	58.0	12.0	3.0	1919	Frankfort, Ky.
17	222199		Ga. s.	Estonia	12	8	38.4	10.4	3.6	1922	Naubinway, Mich.
18	216735		Ga. s.	Estrella	40	27	60.0	20.2	6.0	1918	San Diego, Calif.
19	218392		Ga. s.	Estrella	7	5	38.8	7.8	4.0	1919	Seattle, Wash.
20	222900		Ga. s.	Estrella III	8	5	39.6	7.9	4.0	1923	----do----
21	214321		Ga. s.	Etha S	6	5	26.3	8.8	2.5	1907	St. James, Mich.
22	206398		Ga. s.	Ethal M	12	11	34.5	9.7	4.1	1909	Green Bay, Wis.
23	100725		Ga. s.	[2] Ethel	10	8	33.7	12.2	5.6	1901	Bremen, Me.
24	136165		Ga. s.	Ethel	8	8	34.4	14.3	3.6	1893	Patchogue, N. Y.
25	136493		Ga. s.	Ethel	38	13	56.6	16.0	6.3	1895	Noank, Conn.
26	136668		Ga. s.	Ethel	12	8	47.0	10.3	3.3	1898	Warrenton, Oreg.
27	136773		Ga. s.	Ethel	7	5	37.0	13.3	2.8	1899	Mobile, Ala.
28	136990		Ga. s	Ethel	10	7	32.6	14.4	3.8	1902	Scranton, Miss.
29	204355		Ga. s.	Ethel	14	11	47.8	14.3	3.7	1907	Neponset, Mass.
30	208196		Ga. s.	Ethel	5	5	27.0	11.5	2.5	1904	Key West, Fla.
31	213436		Ga. s.	Ethel	8	6	31.8	9.6	3.6	1915	Seattle, Wash.
32	219780		Ga. s.	Ethel	7	5	36.3	10.4	3.4	1920	Mystic, Conn.
33	221614		Ga. s.	Ethel	24	16	52.5	14.1	3.4	1921	Atlantic, N. C.
34	223733		Ga. s.	Ethel	8	7	30.2	9.2	2.8	1901	Manitowoc, Wis.
35	212151		Ga. s.	Ethel B	15	12	58.5	13.7	2.3	1914	Seabrook, Tex.
36	200890		Ga. s.	Ethel C	9	8	30.0	8.1	4.2	1904	Bridgeton, N. J.
37	221824		Ga. s.	Ethel C	7	6	31.5	10.4	3.7	1918	Belmar, N. J.
38	212198		Ga. s.	Ethel G	9	7	39.1	10.7	2.3	1914	Bogue, N. C.
39	136394		Ga. s.	Ethel H	21	13	56.1	14.8	4.2	1893	Fairmont, Md.
40	208202		Ga. s.	Ethel H	14	10	44.8	7.7	4.6	1910	Wilmington, Calif.
41	208999		Ga. s.	Ethel J	12	9	44.0	11.3	4.4	1911	Barcelona, N. Y.
42	136728		Ga. s.	Ethel Q	24	20	53.4	15.9	4.7	1899	Marco, Fla.
43	213655		Ol. s.	ETHEL S	19	13	51.7	13.2	4.7	1915	Buffalo, N. Y.
44	215095		Ga. s.	Ethel S	10	9	30.6	9.3	3.3	1917	Charlevoix, Mich.
45	210688		Ga. s.	Ethel Alces	13	7	45.0	10.0	3.0	1912	Carters Creek, Va.
46	203592		Ga. s.	Ethel Lewis	8	6	42.5	14.0	3.0	1906	Chesconnessex, Va.
47	217169		Ga. s.	Ethel Louise	19	12	41.4	11.1	3.9	1918	Racine, Wis.
48	212729		Ga. s.	Ethel Marion	29	10	54.5	16.5	6.3	1914	Thomaston, Me.
49	200281		Ga. s.	Ethel May	6	5	35.0	12.0	3.5	1903	Jamesville, Va.
50	210798		Ga. s.	Ethel May	14	11	37.0	14.6	4.7	1911	Charleston, S. C.
51	205791		Ol. s.	Ethel B. Penny	94	56	99.5	22.7	9.8	1908	Gloucester, Mass.
52	136804		Ga. s.	Ethel E. Young	5	5	26.0	10.9	3.5	1900	Wellfleet, Mass.
53	214508		Ol. s.	Ethel S. Huff	21	12	42.6	14.0	6.4	1916	Kennebunkport, Me.
54	209587		Ga. s.	Etolin	18	12	43.0	13.0	5.0	1912	Seattle, Wash.
55	209947		Ga. s.	Etolin	18	12	53.0	12.9	5.1	1912	Astoria, Oreg.
56	210885		Ga. s.	Etowah	13	11	35.0	10.5	4.0	1909	Palatka, Fla.
57	136940		Ga. s.	Etta	7	7	38.5	14.0	2.7	1901	Cambridge, Md.
58	205706		Ga. w.	Etta D	18	9	56.0	12.0	2.9	1908	Des Allemand, La.
59	117088		Ga. s.	[3] Etta K	14	14	41.5	15.0	4.4	1901	Atlantic City, N. J.
60	137003		Ga. s.	Etta and Lena	9	6	27.0	13.0	4.6	1902	Mystic, Conn.
61	223211		Ga. p.	Etta Belle	25	22	64.9	20.4	2.6	1923	Aurora, Ind.
62	116620		Ga. s.	[4] Etta Sprague	59	48	70.8	22.2	6.3	1894	Lankford, Md.
63	137047		Ol. s.	Etta M. Burns	39	18	60.1	18.3	8.0	1902	East Boothbay, Me.
64	203046		Ga. s.	Etta M. Wilson	13	8	46.3	12.4	4.2	1906	Eastport, Me.
65	136480		Ga. s.	Etta V. Phillips	8	8	48.7	13.6	3.2	1894	Taylors Island, Md.
66	221451		Ga. s.	Eucla	8	5	32.0	12.4	3.1	1921	Mount Pleasant, S. C.
67	136896		Ga. s.	Eudora T. Wallace	6	6	39.8	12.0	3.0	1901	Morehead City, N. C.
68	214274		Ga. w.	Euell S	9	6	56.0	9.7	2.0	1916	Creston, W. Va.
69	208525		Ga. s.	Eugene	12	11	30.6	9.1	4.2	1906	Marinette, Wis.
70	214206		Ga. w.	Eugene	7	7	49.3	10.0	2.0	1914	Charleston, W. Va.
71	220944		Ga. w.	Eugene	16	7	59.2	9.0	2.0	1920	Creston, W. Va.
72	221300		Ga. w.	EUGENE	34	27	60.0	15.0	2.6	1921	Memphis, Tenn.
73	136327		Ga. s.	Eugene H. Brown	14	10	58.0	15.4	4.0	1892	Oriole, Md.
74	207752		Ga. s.	Eugenia	11	8	30.8	11.0	3.0	1910	Millsboro, Del.
75	222457		Ol. s.	[5] Eugenia M. Moran	107	72	81.3	20.6	9.9	1919	Brooklyn, N. Y.
76	200791		Ga. s.	Eugenie	11	11	46.0	13.6	2.7	1904	Smyrna, N. C.

[1] Formerly ga. s. Samuel E. Egerton.
[2] Formerly ga. s. Iceland.
[3] Formerly ga. s. Sinbad.

Line No.	Service	Crew	Horsepower	Name of owner	Home port	Address of owner
1	Fsh.	2	24	Thompson Fish Co. (Fla.)	Key West, Fla	1319 Duval Street.
2	Fsh.	2	8	John F. Lores	Mobile, Ala	Foot Eslava Street.
3	Oys.	1	15	M. Shackelford	Newport News, Va	Wicomico, Va.
4	Frt.	3	22	L. A. Mereaux	New Orleans, La	Violet, La.
5	Frt.	2	8	Gulf Trading Co. (Fla.)	Apalachicola, Fla	Carrabelle, Fla.
6	Tow.	1	20	Philip A. Ritchie	Paducah, Ky	1126 South Third Street.
7	Oys.	1	9	Frederick F. Lovejoy	Bridgeport, Conn	East Norwalk, Conn.
8	Oys.	6	24	Thomas O. Lilliston	Philadelphia, Pa	Dorchester, N. J.
9	Tow.	2	30	E. L. Boyce	Norfolk, Va	Portsmouth, Va.
10	Tow.	2	30	Lake Superior Stone-Brick Co. (Mich.)	Marquette, Mich	Ripley, Mich.
11	Fsh.	3	30	Friday Harbor Packing Co. (Wash.)	Seattle, Wash	Friday Harbor, Wash.
12	Fsh.	2	25	Peter Jorgensen	Juneau, Alaska	Petersburg, Alaska.
13	Msc.	1	75	Atlantic, Gulf & Pacific Co. (W. Va.)	New York, N. Y	21 Park Row.
14	Oys.	2	9	Charles B. Carlos	New Orleans, La	Houma, La.
15	Fsh.	2	20	Leander Mattson	Duluth, Minn	3119 Restoomel Street.
16	Tow.	3	25	North Vernon Lumber Mills (Ind.)	Memphis, Tenn	Dyersburg, Tenn
17	Fsh.	3	30	Arthur M. Larsen	Grand Haven, Mich	St. James, Mich.
18	Pas.	1	100	Star and Crescent Boat Co. (Calif.)	San Diego, Calif	
19	Msc.	1	135	J. C. O'Brien	Seattle, Wash	3212 Day Street.
20	Pas.	1	90	Leschi Boathouse (Wash.)	do	Leschi Park, Wash.
21	Fsh.	1	14	Lewis E. Bourissau	Grand Haven, Mich	Charlevoix, Mich.
22	Msc.	2	24	Menominee Lumber and Cedar Co. (Mich.)	Milwaukee, Wis	Menominee, Mich.
23	Pas.	2	12	Charles W. Patten	Salem, Mass	Lynn, Mass.
24	Frt.	1	16	William A. Schenck	New York, N. Y	Bayville, L. I., N. Y.
25	Fsh.	5	60	Ignatius Sutero	Boston, Mass	41 Fleet Street.
26	Frt.	1	20	Peter Anderson	Astoria, Oreg	Cathlamet, Wash.
27	Frt.	2	14	L. O. Johnson	Gulfport, Miss	Biloxi, Miss.
28	Fsh.	3	8	Marko Skrmetta	do	Do.
29	Msc.	3	25	Nicholas Baker	Providence, R. I	Wickford, R. I.
30	Fsh.	2	6	Benjamin M. Russell	Key West, Fla	1005 Eaton Street.
31	Fsh.	1	8	Leonard Tyree	Seattle, Wash	2247 Fairview Avenue N.
32	Frt.	1	12	John F. McLaughlin	New London, Conn	General delivery.
33	Frt.	2	20	Hatteras Fish & Transportation Co	Elizabeth City, N. C	
34	Fsh.	3	18	John Williams	Milwaukee, Wis	Menominee, Mich.
35	Pas.	1	50	Frank Ditchman	Houston, Tex	Harrisburg, Tex.
36	Fsh.	2	12	William G. Wilson	Philadelphia, Pa	Little Creek, Del.
37	Fsh.	6	20	Seaside Heights Fish Co. (N. J.)	do	Seaside Park, N. J.
38	Msc.	1	27	J. R. C. Mullican	Wilmington, N. C	Southport, N. C.
39	Fsh.	2	50	W. H. Freeman	Newport News, Va	Hampton, Va.
40	Fsh.	1	38	J. Gerk	San Diego, Calif	
41	Fsh.	2	60	Clarence Jackway	Sandusky, Ohio	Huron, Ohio.
42	Fsh.	3	30	South Fish Co. (Fla.)	Tampa, Fla	Fort Myers, Fla.
43	Fsh.	5	60	Schacht Fish Co	Sandusky, Ohio	
44	Fsh.	1	40	Joseph D. Smith	Grand Haven, Mich	Charlevoix, Mich.
45	Frt.	2	16	William H. Lewis	Crisfield, Md	318 Chesapeake Avenue.
46	Frt.	4	8	P. W. Todd	do	Crocheron, Md.
47	Pas.	2	50	S. B. McNeely	Baton Rouge, La	Natchez, Miss.
48	Cod.	6	50	Abram Orborsa	Vineyard Haven, Mass.	Edgartown, Mass.
49	Oys.	2	15	W. E. Walker	Cape Charles, Va	Exmore, Va.
50	Frt.	2	28	Gertrude W. Meyer	Charleston, S. C	Johns Island, S. C.
51	Fsh.	16	75	Arthur L. Parker	Boston, Mass	14 New Fish Pier.
52	Fsh.	1	7	Joseph Price, jr	Provincetown, Mass	Well Fleet, Mass.
53	Fsh.	4	35	George H. Huff	Portland, Me	Cape Porpoise, Me.
54	Fsh.	7	30	Booth Fisheries Co. (Del.)	Seattle, Wash	Marion Building.
55	Frt.	1	60	Burnett Inlet Packing Co. (Wash.)	do	South Bend, Wash.
56	Tow.	2	24	N. J. Tilghman	Jacksonville, Fla	Palatka, Fla.
57	Oys.	4	7	Richard B. Cannon	Crisfield, Md	Crocheron, Md.
58	Fsh.	2	28	Martin Fish Co. (La.)	Morgan City, La	Atchafalaya, La.
59	Fsh.	2	36	Onni Lundholm	Philadelphia, Pa	Wildwood, N. J.
60	Fsh.	2	12	Edward L. Palmer	Bridgeport, Conn	362 Stratford Avenue.
61	Fer.	1	20	Frank J. Klapp	Louisville, Ky	Petersburg, Ky.
62	Frt.	4	60	Sprague & Sprague (Md.)	Baltimore, Md	17 Guilford Avenue.
63	Fsh.	10	50	George F. Amory	Boston, Mass	71 Marine Road.
64	Frt.	2	24	John Flander	Eastport, Me	4 Mitchell Street.
65	Frt.	1	15	W. I. Kellum	Reedville, Va	Weems, Va.
66	Frt.	2	12	William Keyserling	Beaufort, S. C	Bay Street.
67	Frt.	1	27	H. G. Whitehurst	Beaufort, N. C	Straits, N. C.
68	Frt.	1	15	G. W. Righter	Pittsburgh, Pa	Sanoma, W. Va.
69	Fsh.	3	8	Frank F. Seidl	Milwaukee, Wis	Menominie, Wis.
70	Pas.	1	7	Albert S. Morgan	Pittsburgh, Pa	Winfield, W. Va.
71	Frt.	1	15	H. C. Depew	do	Creston, W. Va.
72	Tow.	3	25	Northern Ohio Cooperage & Lumber Co. (Ark.).	Memphis, Tenn	Parkin, Ark.
73	Msc.	1	10	B. F. Pritchard	Elizabeth City, N. C	Columbia, N. C.
74	Pas.	2	35	Alexander W. West	Wilmington, Del	Millsboro, Del.
75	Tow.	5	350	Moran Towing & Transportation Co. (N. Y.)	New York, N. Y	17 Battery Place.
76	Frt.	1	10	F. C. White	Elizabeth City, N. C	Hertford, N. C.

[4] Formerly ga. s. Sarah E. Vickers.

[5] Formerly U. S. Navy ga. s. 84.

Line No.	Official No.	Signal letters	Rig	Name of vessel	Tonnage		Register dimensions			When built	Where built
					Gross	Net	Length	Breadth	Depth		
							Feet	*Feet*	*Feet*		
1	222152		Ga.w.	Eugenie Grandet	10	10	46.0	11.0	2.4	1922	Clarksville, Tenn.
2	136881		Ga. s.	Eula	10	6	39.0	14.1	2.4	1901	Dresden, Me.
3	218400		Ga. s.	Eula Belle	9	6	31.4	10.2	4.3	1913	Meriden, Conn.
4	136391		Ga. s.	Eulalia	11	9	34.0	13.5	4.0	1893	Patchogue, N. Y.
5	213618		Ga. s.	Eulalia	17	9	33.0	12.0	4.8	1915	Crittenden, Va.
6	204754		Ga. s.	Eunice	12	9	43.6	13.3	4.0	1907	Elizabeth City, N. C.
7	210578		Ga. s.	Eunice	28	25	60.0	13.4	4.8	1912	Petersburg, Alaska.
8	213551		Ga. s.	Eunice	15	10	37.1	14.7	3.7	1915	Brunswick, Ga.
9	215117		Ga. s.	Eunice	38	35	59.6	14.3	5.9	1917	Winslow, Wash.
10	217284		Ga. s.	Eunice	12	10	44.0	13.2	4.0	1918	Kake, Alaska.
11	136635		Ga. s.	Eunice S	5	5	35.7	12.5	2.8	1897	Hopewell, Md.
12	212130		Ga. s.	Eunice V	7	7	26.9	8.3	3.3	1914	Green Bay, Wis.
13	135514		Ga. s.	Euphemia Purton	6	5	30.2	12.5	2.9	1880	Patchogue, N. Y.
14	137048		Ga. s.	Eureka	12	10	42.0	14.2	3.8	1902	do.
15	201499		Ga. w.	Eureka	20	9	58.0	15.5	4.3	1904	New Orleans, La.
16	202952		Ga. s.	Eureka	28	25	60.5	17.7	4.8	1906	Marco, Fla.
17	206157		Ga. s.	Eureka	11	6	38.0	12.2	5.2	1909	Lubec, Me.
18	209832		Ga. s.	Eureka	11	8	44.2	12.3	3.8	1912	Astoria, Oreg.
19	210172		Ga. s.	Eureka	42	35	56.7	15.6	5.9	1912	Tacoma, Wash.
20	210676		Ga. s.	Eureka	7	7	26.0	8.0	4.0	1910	Green Bay, Wis.
21	213860		Ga. s.	Eureka	11	8	36.1	10.0	3.7	1913	Camden, N. J.
22	218279		Ga. s.	[1] Eureka	84	70	87.0	25.0	7.0	1919	Williston, N. C.
23	223681		Ga. s.	Eureka	16	11	38.2	11.4	5.6	1924	Tacoma, Wash.
24	221064		Ga. s.	Eureka II	10	10	64.6	20.6	2.4	1921	Coconut Grove, Fla.
25	218842		Ga. s.	Europe	11	8	47.0	12.0	3.6	1912	Cut Off, La.
26	136993		Ol. s.	Eurus	15	10	38.0	12.6	6.4	1902	Hoquiam, Wash.
27	136213		Ga. s.	Eurybia	14	13	37.4	13.5	6.3	1888	Brooklyn, N. Y.
28	135784		Ga. s.	Eva	7	5	31.5	13.0	3.4	1883	Bellmore, N. Y.
29	150893		Ga. s.	[2] Eva	30	22	56.0	13.0	8.0	1901	Tampa, Fla.
30	204890		Ga. s.	Eva	14	9	55.3	11.2	3.4	1907	Smiths Point, Tex.
31	205519		Ga. s.	Eva	24	17	62.0	15.9	3.1	1908	Belhaven, N. C.
32	207654		Ga. s.	Eva	10	7	50.0	10.4	3.5	1910	Portland, Oreg.
33	210236		Ga. s.	Eva	15	10	49.0	11.2	3.5	1912	Colligan Bayou, La.
34	213491		Ga. s.	Eva	10	9	32.6	9.5	2.8	1908	Marinette, Wis.
35	221320		Ga. s.	Eva	6	5	29.5	9.7	3.5	1921	Newport, R. I.
36	222350		Ga. s.	[3] Eva	10	6	37.9	9.2	3.9	1909	Mare Island, Calif.
37	224748		Ol. s.	Eva	9	6	33.2	12.5	3.6	1925	South Jacksonville, Fla.
38	224377		Ol. s.	Eva II	22	15	48.6	13.6	5.9	1925	Boston, Mass.
39	222203		Ga. s.	Eva B	18	12	41.8	12.4	5.9	1922	Olympia, Wash.
40	212383		Ga. s.	Eva D	12	8	37.1	10.8	4.6	1913	Everett, Wash.
41	216965		Ga. s.	Eva H	27	11	60.2	14.2	5.1	1918	Ellsworth, Me.
42	136911		Ga. s.	Eva N	9	9	30.9	12.0	5.9	1901	Friendship, Me.
43	204059		Ga. s.	Eva R	7	5	30.0	11.0	5.2	1907	Vinalhaven, Me.
44	214955		Ga. s.	Eva S	9	9	27.5	8.6	3.8	1915	Oconto, Wis.
45	203873		Ga. s.	Eva W	11	10	46.0	14.5	3.0	1907	Crittenden, Va.
46	135540		Ga. s.	Eva and Belle	14	14	40.4	14.3	6.0	1881	Deer Isle, Me.
47	135725		Ga.s.	Eva Blanche	23	17	56.4	17.2	5.3	1883	Pocomoke City, Md.
48	136410		Ga.s.	Eva Ida	8	6	34.5	10.7	2.9	1893	Bayou Lafourche, La.
49	218719		Ga. s.	Eva Jane	13	13	50.9	14.0	3.0	1919	Stevenson, Wash.
50	221498		Ga. s.	Eva Jane	14	11	38.8	15.7	3.1	1921	Hankamer, Tex.
51	215763		Ga. s.	[4] Eva Leigh	11	7	40.1	11.6	3.8	1917	Norfolk, Va.
52	203311		Ga. s.	Eva Lillian	10	7	42.5	10.2	3.4	1906	Pocomoke City, Md.
53	136759		Ga. s.	Eva May	21	9	54.3	16.1	4.0	1899	Smyrna, N. C.
54	135014		Ga. s.	Eva Smith	5	5	28.5	12.0	2.8	1874	Islip, N. Y.
55	136543		Ga. s.	Eva M. Martin	21	11	48.0	15.3	6.4	1896	East Boothbay, Me.
56	206791		Ga. s.	Evade II	14	10	41.5	10.3	4.8	1909	Oyster Bay, N. Y.
57	222282		Ga. s.	Evan N	11	8	33.0	11.4	5.5	1923	Amesbury, Mass.
58	224403		Ga. s.	Evangeline	8	5	32.0	10.9	4.8	1924	do.
59	207970		Ga. s.	Evans	16	12	44.1	10.1	4.6	1910	Hoquiam, Wash.
60	212680		Ga. s.	Eveline	21	19	35.1	18.6	3.5	1912	East Jordan, Mich.
61	136287		Ol. s.	[5] EVELYN	60	29	78.3	13.4	6.3	1892	City Island, N. Y.
62	136933		Ga.s.	Evelyn	7	7	39.2	15.2	2.8	1901	Wittman, Md.
63	200601		Ga. s.	Evelyn	24	16	46.7	14.5	4.1	1904	West Haven, Conn.
64	211561		Ga. s.	Evelyn	13	12	39.4	12.3	5.1	1913	Westerly, R. I.
65	214621		Ga. s.	Evelyn	10	9	34.5	8.5	3.1	1911	Sturgeon Bay, Wis.
66	215078		Ga.w.	Evelyn	26	26	63.4	15.8	3.0	1917	Mobridge, S. Dak.
67	221751		Ga. s.	Evelyn	6	5	31.8	10.3	3.5	1917	Belmar, N. J.
68	221870		Ga. s.	Evelyn	7	6	32.2	10.5	3.6	1918	Lavallette, N. J.
69	223820		Ga. s.	Evelyn	14	9	61.4	12.6	2.5	1924	Kelso, Wash.
70	222823		Ga. s.	Evelyn B	9	7	39.5	10.5	3.6		Unknown.
71	208077		Ga. s.	Evelyn C	9	6	46.3	9.2	4.1	1901	Scranton, Miss.

[1] Formerly ga. s. Eula and Rebecca.
[2] Formerly ga. s. Pilot.
[3] Formerly U. S. Navy ga. s. 891.

Line No.	Service	Crew	Horsepower	Name of owner	Home port	Address of owner
1	Tow.	2	12	L. W. Young	Nashville, Tenn.	Clarksville, Tenn.
2	Frt.	1	10	Port Clyde Cold Storage Co. (Me.)	Rockland, Me.	Port Clyde, Me.
3	Frt.	1	15	Frank J. Sprafke	Hartford, Conn.	Meriden, Conn.
4	Msc.	1	27	Samuel Bouchek	New York, N. Y.	1451 Longfellow Avenue.
5	Frt.	1	45	G. W. Pierce	Newport News, Va.	Care Furness, Withy & Co.
6	Pas.	1	24	Carteret Lumber Co. (N. C.)	Beaufort, N. C.	
7	Fsh.	7	50	Seattle Trust Co. (Wash.)	Seattle, Wash.	601 Pantages Building.
8	Tow.	4	35	Lake Worth Inlet District (Fla.)	Miami, Fla.	West Palm Beach, Fla.
9	Frt.	6	75	Kuskokwim Fishing & Transportation Co. (Wash.).	Seattle, Wash.	Colman Dock.
10	Fsh.	4	30	Edwin Ketchtoyek	Wrangell, Alaska	Kake, Alaska.
11	Frt.	2	8	M. B. Twilley	Annapolis, Md.	St. Georges Island, Md.
12	Fsh.	3	10	John James Hogan	Milwaukee, Wis.	Green Bay, Wis.
13	Fsh.	1	20	Peter Verbeke	New York, N. Y.	West Sayville, N. Y.
14	Oys.	3	27	Frank Rogers	do	Bayport, N. Y.
15	Tow.	3	40	A. J. Stagni	New Orleans, La.	Thibodaux, La.
16	Frt.	3	30	William D. Collier	Key West, Fla.	Marco, Fla.
17	Frt.	2	6	Bion B. McFadden	Eastport, Me.	Lubec, Me.
18	Fsh.	2	50	Columbia River Packers Association (Oreg.)	Astoria, Oreg.	
19	Fsh.	3	50	J. L. Smiley & Co. (Wash.)	Seattle, Wash.	L. C. Smith Building.
20	Fsh.	2	8	Martin Wright	Milwaukee, Wis.	Big Suemico, Wis.
21	Pas.	1	30	Joseph M. Garrison	Philadelphia, Pa.	Port Norris, N. J.
22	Frt.	1	60	I. N. Fentress	Norfolk, Va.	1815 Claiborne Avenue.
23	Fsh.	4	40	N. M. Nilsen	Tacoma, Wash.	4416 North Thirtieth Street.
24	Pas.	3	25	Frank I. Stiles	Miami, Fla.	Coconut Grove, Fla.
25	Frt.	3	24	Emile Bouvier	New Orleans, La.	Lockport, La.
26	Msc.	1	46	Paul Kegel	Juneau, Alaska	Douglas, Alaska.
27	Frt.	1	20	Amos Coffin	New Haven, Conn.	482 Quinnipiac Avenue.
28	Msc.	1	40	Baxter Wrecking Corporation (Del.)	New York, N. Y.	308 West Street.
29	Tow.	2	90	Philip Shore	Tampa, Fla.	Stovall Building.
30	Pas.	1	40	J. E. Broussard	Galveston, Tex.	Anahuac, Tex.
31	Tow.	2	60	North River Steamboat Co. (N. C.)	Elizabeth City, N. C.	
32	Pas.	1	30	Oregon City Sand & Gravel Co.	Portland, Oreg.	Oregon City, Oreg.
33	Pas.	2	20	E. B. Colhoun	Morgan City, La.	Johnsons Bayou, La.
34	Frt.	2	20	J. H. Riley	Milwaukee, Wis.	Menominee, Mich.
35	Fsh.	1	12	Demetreos Jeon	New Bedford, Mass.	60 Washburn Street.
36	Frt.	1	40	John Mischorr	New York, N. Y.	298 St. Anne's Avenue.
37	Tow.	2	60	J. P. Mitchell	Miami, Fla.	Care Clark Dredging Co.
38	Fsh.	5	45	Pietro Marino	Boston, Mass.	Everett, Mass.
39	Fsh.	2	25	E. A. Kern	Seattle, Wash.	One hundred and third and Fremont Streets.
40	Tow.	2	16	L. D. Lewis	do	Everett, Wash.
41	Frt.	2	45	E. A. Holmes Packing Co. (Me.)	Eastport, Me.	7 Madison Street.
42	Frt.	1	20	Jamon MacVane	Portland, Me.	Cliff Island, Me.
43	Fsh.	2	4	James E. Robinson	Rockland, Me.	Vinalhaven, Me.
44	Fsh.	1	10	Louis Van Zoonen	Milwaukee, Wis.	Pensaukee, Wis.
45	Pas.	2	24	Wm. B. Nelson	Norfolk, Va.	North, Va.
46	Frt.	1	8	John E. Small	Belfast, Me.	Stockton, Me.
47	Frt.	1	60	Ballard Fish & Oyster Co.	Norfolk, Va.	
48	Frt.	2	20	Joseph Adams	New Orleans, La.	Cut Off, La.
49	Fer.	1	62	C. T. Smith	Portland, Oreg.	Stevenson, Wash.
50	Frt.	2	28	A. F. McBride	Galveston, Tex.	Hankamer, Tex.
51	Frt.	1	38	Richard H. Carter	Norfolk, Va.	2914 Lens Avenue.
52	Oys.	2	40	Bethlehem Shipbuilding Corporation (Del.)	Baltimore, Md.	Stewart Building.
53	Frt.	2	39	Samuel A. Gullds	Charleston, S. C.	Mount Pleasant, S. C.
54	Frt.	2	12	Charles M. Raynor	New York, N. Y.	Greenport, N. Y.
55	Fsh.	6	28	United Fisheries Co. (Mass.)	Gloucester, Mass.	286 Main Street.
56	Msc.	2	24	James H. Rowley	Miami, Fla.	436 Southwest Thirteenth Avenue.
57	Fsh.	1	22	Linus E. Dodge	Newport, R. I.	Block Island, R. I.
58	Fsh.	2	20	Evrade J. Boudreau	do	Do.
59	Tow.	2	50	R. J. Ultican	Seattle, Wash.	Aberdeen, Wash.
60	Fer.	1	18	County of Charlevoix	Grand Haven, Mich.	East Jordan, Mich.
61	Frt.	3	75	Wilmington-Southport Steamboat Co.	Wilmington, N. C.	Foot Princess Street.
62	Frt.	4	10	W. H. Valliant	Cambridge, Md.	Bellevue, Md.
63	Oys.	4	60	F. Mansfield & Sons (Conn.)	New Haven, Conn.	610 Quinnipiac Avenue.
64	Fsh.	1	18	Frank Janssen	New London, Conn.	Stonington, Conn.
65	Fsh.	3	15	Peter Johnson	Milwaukee, Wis.	Menominie, Wis.
66	Fer.	2	30	Mobridge Bridge Co. (S. Dak.)	Pembina, N. Dak.	Mobridge, S. Dak.
67	Fsh.	6	22	Beach Haven Fish Co. (N. J.)	Philadelphia, Pa.	Beach Haven, N. J.
68	Fsh.	6	20	John Anderson	do	Bayhead, N. J.
69	Pas.	3	250	O. J. Culloin	Portland, Oreg.	Kelso, Wash.
70	Pas.	2	20	Morris Fuld	New York, N. Y.	417 East Fifty-second Street.
71	Tow.	2	50	Bowers Southern Dredging Co. (Tex.)	Galveston, Tex.	

[4] Formerly ga. s. Henry A. Kessel.

[5] Formerly {a ga. s. Evelyn. b U. S. Eng. Mary Lilly.

Line No.	Official No.	Signal letters	Rig	Name of vessel	Tonnage		Register dimensions			When built	Where built
					Gross	Net	Length	Breadth	Depth		
							Feet	*Feet*	*Feet*		
1	205097		Ga. s.	Evelyn G	12	7	41.0	11.6	6.3	1907	Manset, Me.
2	210166		Ga. s.	Evelyn H	23	20	49.2	12.1	5.6	1912	Rockport, Mass.
3	223405		Ga. s.	Evelyn K	10	7	35.5	10.0	3.6		Unknown
4	210248		Ga. s.	Evelyn W	12	8	34.6	11.8	3.6	1912	Forked River, N. J.
5	210317		Ga. s.	Evelyn Desporte	22	13	52.7	18.0	3.8	1912	Biloxi, Miss.
6	137046		Ga. s.	Evelyn Harford	8	6	32.1	12.2	3.9	1902	Apalachicola, Fla.
7	221880		Ga. s.	Evelyn Nelson	10	7	46.9	10.2	4.0		Unknown
8	222254		Ga. s.	Evelyn Sharp	14	12	42.5	9.0	4.6	1922	Manette, Wash.
9	224502		Ol. s.	Evelyn M. Goulart	58	26	71.0	20.5	8.2	1925	Essex, Mass.
10	136278		Ol. s.	Everett Hays	39	30	60.0	19.2	6.0	1892	Benicia, Calif.
11	224593		Ga. s.	Ever Ready	12	8	37.7	13.0	4.1	1925	Patchogue, N. Y.
12	220918		Ga. s.	Evilo	8	5	27.8	8.6	4.4	1920	Seattle, Wash.
13	209545		Ga. s.	Evolution	25	17	43.0	13.5	5.5	1912	do
14	222981		Ga. s.	Evolution	8	5	33.9	9.3	4.0	1923	do
15	201385		Ga. s.	Example	11	7	43.9	12.6	3.6	1904	Empire, La.
16	223910		Ga. s.	Exceed	10	8	34.2	9.7	4.6	1924	Seattle, Wash.
17	136271		Ga. s.	Excel	15	10	38.9	15.4	4.4	1892	Goshen, N. J.
18	223786		Ol. s.	Excel	40	27	55.2	15.5	7.4	1924	Seattle, Wash.
19	222885		Ga. s.	Excelia	9	6	38.0	10.6	3.9	1919	Unalakleet, Alaska
20	202468		Ga. s.	Excellent	14	10	52.0	18.9	4.2	1905	Bridgetown, Va.
21	135892		Ga. s.	Excelsior	6	5	27.6	12.7	3.3	1886	Patchogue, N. Y.
22	203768		Ga. s.	Excelsior	9	8	38.0	13.3	3.6	1906	do
23	209645		Ga. s.	Excursion	46	31	65.0	14.7	6.5	1912	Astoria, Oreg.
24	211118		Ga. s.	Exhibit	19	13	38.3	12.8	4.8	1913	Seattle, Wash.
25	200749		Ga. s.	Expansion	175	113	104.6	24.6	8.2	1904	Oakland, Calif.
26	208042		Ga.w.	Expansion	91	91	122.3	23.5	3.6	1910	Bismarck, N. Dak.
27	201916		Ga. s.	Experiment	11	8	39.7	10.1	4.2	1905	Mount Pleasant, S. C.
28	218191		Ga. s.	Explora	10	8	37.3	9.3	4.5	1913	Seattle, Wash.
29	215060		Ga. s.	Explorer	37	31	53.6	15.3	6.4	1917	Tacoma, Wash.
30	223536		Ga. s.	[1] Explorer	78	53	104.6	14.7	7.9	1918	Camden, N. J.
31	201143		Ga. s.	Express	11	6	43.5	10.3	3.5	1907	Marshfield, Oreg.
32	214078		Ga. s.	Express	7	6	32.6	9.5	4.1	1908	Green Bay, Wis.
33	218530		Ga. s.	Express	8	6	39.3	9.1	4.2	1897	New York, N. Y.
34	221185		Ga. s.	Extra Dry	8	6	33.5	9.5	3.0	1907	Cape May, N. J.
35	221774		Ga. s.	F	7	6	32.4	10.8	3.6	1921	Lavallette, N. J.
36	202548		Ga. s.	F. Dierssen	14	13	36.4	11.2	3.6	1905	Manitowoc, Wis.
37	214619		Ga. s.	F. Hunter	16	11	39.4	10.8	4.5	1916	Sturgeon Bay, Wis.
38	221775		Ga. s.	F. I	7	6	32.4	10.8	3.6	1921	Lavallette, N. J.
39	220073		Ol. s.	F. A. Daly	22	7	51.0	14.1	4.9	1920	Vancouver, Wash.
40	222495		Ga.w.	F. B. Potts	25	17	55.2	13.2	2.6	1921	Clarington, Ohio
41	213504		Ol. s.	[2] F. B. Rogers	25	23	47.2	14.6	5.8	1915	Trenton, N. J.
42	219794		Ga. s.	F. C. Barnes	52	35	60.8	16.2	7.5	1920	Tacoma, Wash.
43	215081		Ga. s.	F. C. Hergert	26	21	55.8	12.3	5.8	1917	Seattle, Wash.
44	213074		Ga. s.	F. C. Stender	11	9	31.0	11.0	3.8	1915	Providence, R. I.
45	223533		Ga. s.	F. D. Crockett	28	16	55.8	15.7	4.6	1924	Seaford, Va.
46	121062		Ga. s.	F. H. Lake	15	11	47.8	14.2	3.5	1897	Crittenden, Va.
47	216363		Ol. s.	[3] F. H. Marvin	274	195	106.0	30.2	8.0	1918	Everett, Wash.
48	8822		Ga. s.	[4] F. J. Baker	14	12	42.0	16.2	3.1	1872	Port Jefferson, N. Y.
49	121103		Ga. s.	F. L. Godman	13	12	43.5	14.0	3.8	1899	Crisfield, Md.
50	222974		Ga.w.	F. S. W	12	12	59.6	11.8	2.2	1923	Clarington, Ohio
51	210049		Ga.w.	F. T. Nicholls	21	13	65.0	15.0	3.0	1912	New Orleans, La.
52	120583		Ga. s.	F. W. Gordon	15	9	41.5	15.7	4.3	1884	Bay Shore, N. Y.
53	120893		Ga. s.	F. W. Rogers	9	6	29.4	11.5	5.6	1892	Vinal Haven, Me.
54	201573		Ga.w.	F. & J	27	12	58.6	15.0	3.2	1904	Grand Isle, La.
55	219577	LVNM	Ol. s.	Fabia	248	108	131.6	25.0	13.4	1920	East Boothbay, Me.
56	222940		Ga. s.	Fairbanks	55	37	59.5	18.5	8.6	1923	Friday Harbor, Wash.
57	215540		Ga. s.	Fairbanks Morse	11	7	47.7	11.8	4.3	1917	East Machias, Me.
58	121069		Ol. s.	Fairfield	46	25	60.6	17.5	7.9	1898	Tacoma, Wash.
59	207455		Ga. s.	Fairfield	27	18	58.2	14.5	4.7	1910	Jacksonville, Fla.
60	221252		Ol. s.	Fairfield	54	36	55.9	26.0	6.7	1921	do
61	219751		Ga. s.	Fairway	27	19	50.8	13.4	6.4	1920	Poulsbo, Wash.
62	219807		Ga. s.	Fairyland	42	18	63.0	15.2	7.1	1920	Los Angeles, Calif.
63	209611		Ga. s.	Fairy Queen	20	10	53.6	18.0	3.7	1912	Biloxi, Miss.
64	208693		Ga.w.	Fairy Belle	9	9	50.0	12.0	2.6	1911	Terre Haute, Ind.
65	221711		Ga. s.	Fairy Isle	9	8	37.2	10.0	3.7	1921	Naubinway, Mich.
66	222217		Ga. s.	Faith	10	7	34.6	10.3	4.8	1922	Seattle, Wash.
67	216503		Ga. s.	Faithful	8	7	32.6	8.8	4.8	1918	do
68	120244		Ga. s.	Falcon	21	13	48.5	16.4	4.6	1876	Mauricetown, N. J.
69	120352		Ga. s.	Falcon	15	10	47.4	13.0	3.5	1878	Chicago, Ill.
70	121227		Ol. s.	Falcon	40	25	60.0	17.0	6.5	1902	Tacoma, Wash.
71	121249		Ga. s.	Falcon	28	25	58.5	16.3	6.0	1902	Biloxi, Miss.
72	207533		Ga. s.	Falcon	15	10	39.0	12.7	4.5	1910	Tacoma, Wash.
73	208475		Ga. s.	Falcon	40	13	68.6	14.7	5.9	1911	San Francisco, Calif.
74	209161		Ga. s.	Falcon	7	6	26.5	9.6	3.7	1911	Racine, Wis.

[1] Formerly U. S. Navy subchaser 429.

[2] Formerly ga. s. Alice H. H. Reeder.

Line No.	Service	Crew	Horsepower	Name of owner	Home port	Address of owner
1	Fsh.	3	28	Paul Reilly	Boothbay, Me	Bristol, Me.
2	Fsh.	6	36	William Harting	Gloucester, Mass	21 Harrison Avenue.
3	Pas.	2	40	Chas. J. Kiefer	New York, N. Y	1786 First Avenue.
4	Pas.	1	12	Annaniah G. Wilbert	Philadelphia, Pa	Forked River, N. J.
5	Fsh.	6	16	Mrs. Sophie K. Desporte	Gulfport, Miss	Biloxi, Miss.
6	Frt.	2	25	Jos. Messnia	Apalachicola, Fla	
7	Frt.	2	24	N. P. Tull [1]	Crisfield, Md	Tylerton, Md.
8	Pas.	1	16	F. L. Hall	Seattle, Wash	521 Alaska Building.
9	Fsh.	15	60	Manuel J. Goulart	Gloucester, Mass	9 Friend Street.
10	Frt.	4	55	Clara Goss	Unalaska, Alaska	
11	Pas.	1	40	William F. Marcley	New York, N. Y	Babylon, N. Y.
12	Fsh.	2	32	Harry Douglas	Seattle, Wash	2409 Dearborn Street.
13	Fsh.	2	65	George Mathisen	do	209 Sixth Avenue N.
14	Fsh.	2	12	Fred Bahovec	Wrangell, Alaska	
15	Frt.	3	27	Abel Adam	New Orleans, La	Cut Off, La.
16	Fsh.	1	16	Martin Nelson	Seattle, Wash	7723 Twenty-third Avenue.
17	Oys.	4	24	William H. Pierce	Philadelphia, Pa	Dorchester, N. J.
18	Fsh.	4	75	Olof M. Roald	Seattle, Wash	3224 West Seventieth Street.
19	Frt.	2	6	Simon Sagoonick	Nome, Alaska	Shaktolik, Alaska.
20	Oys.	1	10	Samuel Collins	Cape Charles, Va	
21	Fsh.	1	8	Frank Sowinski	New York, N. Y	South Jonesport, N. Y.
22	Frt.	1	25	Samuel Starkins	Bridgeport, Conn	Greenwich, Conn.
23	Fsh.	4	65	Libby, McNeill & Libby (Me.)	San Francisco, Calif	Merchants Exchange Building.
24	Fsh.	5	20	George T. Myers	Juneau, Alaska	Chatham, Alaska.
25	Frt.	13	100	Libby, McNeill & Libby	San Francisco, Calif	Merchants Exchange Building.
26	Frt.	9	60	Benton Packet Co. (N. Dak.)	Pembina, N. Dak	Bismarck, N. Dak.
27	Frt.	2	12	W. G. Hinson	Charleston, S. C	James Island, S. C.
28	Fsh.	1	16	Edward F. Wiese	Seattle, Wash	1610 Belmont Avenue.
29	Fsh.	8	40	Thomas Miller	Los Angeles, Calif	Pedro, Calif.
30	Frt.	6	660	H. Alberto	Tampa, Fla	110 Gilchrist Avenue.
31	Frt.	1	30	C. H. Woodard	Marshfield, Oreg	Sumner, Oreg.
32	Tow.	2	30	Herman A. Greiling	Milwaukee, Wis	Green Bay, Wis.
33	Pas.	1	8	Oscar L. Johansson	New York, N. Y	Clason Point, N. Y.
34	Fsh.	1	24	Arthur Doughty	Philadelphia, Pa	Pleasantville, N. J.
35	Fsh.	6	18	Harry May	do	Seaside Park, N. J.
36	Frt.	2	45	Great Lakes Dredge & Dock Co. (N. J.)	Milwaukee, Wis	216 West Water Street.
37	Fsh.	5	28	Jule Hagen	Marquette, Mich	St. Ignace, Mich.
38	Fsh.	6	18	Federal Fisheries	Philadelphia, Pa	Seaside Park, N. J.
39	Ten.	2	75	Alaska-Portland Packers Association (Oreg.)	Portland, Oreg	1105 Yeon Building.
40	Tow.	1	25	F. B. Potts	Pittsburgh, Pa	Wheeling, W. Va.
41	Tow.	3	50	Geo. W. Rogers Contracting Corporation (N. Y.).	New York, N. Y	29 Broadway.
42	Fsh.	7	85	F. C. Barnes Co. (Oreg.)	Wrangell, Alaska	Lake Bay, Alaska.
43	Fsh.	8	30	E. E. Driscoll	Seattle, Wash	3217 West Sixty-second Street.
44	Frt.	2	27	Frank C. Stender	Providence, R. I	86 Weybosset Street.
45	Frt.	2	24	F. D. Crockett	Newport News, Va	Seaford, Va.
46	Frt.	2	35	G. W. Dixon	Norfolk, Va	Eclipse, Va.
47	Frt.	14	175	Merchants Transportation Co. (Wash.)	Tacoma, Wash	801 South Stevens Street.
48	Pas.	2	24	Albert P. Likley	Albany, N. Y	Poughkeepsie, N. Y.
49	Fsh.	2	18	F. Y. Legare	Charleston, S. C	Mullet Hall, S. C.
50	Frt.	2	27	John J. Rea	Cincinnati, Ohio	Clarington, Ohio.
51	Frt.	13	30	Percy-Lobdeec Co. (La.)	Brashear, La	Thibodeaux, La.
52	Oys.	2	36	H. E. Mills	Newport News, Va	Hampton, Va.
53	Frt.	1	10	W. F. Butler	Rockland, Me	Rockland post office.
54	Frt.	6	20	William Vanderbrook	New Orleans, La	612 Seventh Street.
55	Fsh.	21	360	John Chisholm Vessels Co. (Mass.)	Gloucester, Mass	35 Wharf Street.
56	Frt.	3	100	I. D. Nordyke	Seattle, Wash	Friday Harbor, Wash.
57	Frt.	1	30	Wyman Canning Co	Machias, Me	Millbridge, Me.
58	Tow.	5	200	Tacoma Tug & Barge Co. (Wash.)	Tacoma, Wash	228 Broadway.
59	Tow.	2	37	C. M. Fozzard	Jacksonville, Fla	Jacksonville, Fla.
60	Fer.	3	60	Arlington Ferry & Land Co. (Fla.)	do	Arlington, Fla.
61	Frt.	1	40	N. J. Mathison	Seattle, Wash	6039 Fourth Avenue NW.
62	Fsh.	8	85	John Zuanich	Los Angeles, Calif	San Pedro, Calif.
63	Fsh.	4	24	B. C. Sellier	Gulfport, Miss	De Lisle, Miss.
64	Pas.	1	20	E. L. Porterer	Memphis, Tenn	Marianna, Ark.
65	Fsh.	1	30	Frank L. King	Marquette, Mich	Mackinac Island, Mich.
66	Fsh.	3	16	Carl Sather	Seattle, Wash	812 North Forty-ninth Street.
67	Fsh.	2	16	E. H. Frederickson	do	c/o 102 G. T. Dock.
68	Oys.	2	28	Leonard F. Tyler	New Haven, Conn	Branford, Conn.
69	Pas.	3	18	John L. Collier	Key West, Fla	Marco, Fla.
70	Tow.	5	165	Tacoma Tug & Barge Co. (Wash.)	Tacoma, Wash	228 Broadway.
71	Pas.	2	120	Katharine Schwartzman	New York, N. Y	Edgewater, N. J.
72	Fsh.	7	20	Fred Grant	Juneau, Alaska	Hydaburg, Alaska.
73	Fsh.	2	75	Alaska Packers Association (Calif.)	San Francisco, Calif	111 California Street.
74	Msc.	2	15	Lee Hughes	Cincinnati, Ohio	Bristol Hotel.

[1] Formerly ga. s. Harvester King.

[4] Formerly ga. s. Eliza Rhodes.

Line No.	Official No.	Signal letters	Rig	Name of vessel	Tonnage		Register dimensions			When built	Where built
					Gross	Net	Length	Breadth	Depth		
							Feet	*Feet*	*Feet*		
1	216360		Ga. s.	Falcon	10	8	38.4	9.0	4.4	1918	Shaw Island, Wash.
2	213854		Ga. s.	Falcon II	17	11	54.3	20.4	2.8	1915	Holly Hill, Fla.
3	216511		Ga.w.	Fall City	26	26	55.3	15.7	3.8	1918	Williston, N. Dak.
4	223805		Ol. s.	Falmouth	124	64	94.6	24.4	13.1	1924	Essex, Mass.
5	211349		Ga. s.	Famous	14	9	34.0	11.5	3.6	1913	Seattle, Wash.
6	120443		Ga. s.	Fannie	8	7	33.0	12.3	3.0	1881	Patchogue, N. Y.
7	120485		Ga. s.	Fannie	7	6	31.0	13.5	3.3	1880	Islip, N. Y.
8	208431		Ga. s.	Fannie	13	12	40.3	10.6	7.5	1910	Harrisburg, Tex.
9	218856		Ga. s.	Fannie	8	8	40.8	8.1	3.3	1901	Grafton, Ill.
10	224484		Ol. s.	Fannie	57	46	75.4	16.9	7.8	1925	Essex, Mass.
11	213979		Ga. s.	Fannie E	12	10	38.1	12.3	4.3	1916	Greenwich Piers, N. J.
12	121264		Ga. s.	Fannie H	11	7	43.0	10.0	4.1	1903	Havre de Grace, Md.
13	217285		Ga. s.	Fannie J	13	9	39.0	13.4	4.0	1918	Wrangell, Alaska.
14	121177		Ga. s.	Fannie L	7	7	27.5	11.0	5.9	1901	Bremen, Me.
15	222975		Ol. s.	Fannie S	29	16	58.0	15.8	5.9	1923	Rockport, Mass.
16	121027		Ga. s.	Fannie W	8	7	34.0	10.0	3.9	1896	Patchogue, N. Y.
17	203359		Ga. s.	Fannie W	28	19	58.7	18.6	5.2	1906	Greenport, N. Y.
18	224116		Ga. s.	Fannie S. L	9	7	34.8	10.5	2.4	1924	Chauvin, La.
19	121258		Ga. s.	Fannie Belle	33	19	57.4	17.5	7.0	1903	East Boothbay, Me.
20	222480		Ga. s.	Fannie May	9	6	39.6	13.3	3.0	1920	Alexandria, Va.
21	214091		Ga. s.	Fannie Parnell	26	11	50.7	14.4	6.2	1916	Friendship, Me.
22	217634		Ga. s.	Fannie Powell	47	31	70.0	16.5	7.0	1919	do.
23	120603		Ga. s.	Fannie E. Hayward	21	17	60.0	16.8	4.7	1883	Solomons Island, Md.
24	120667		Ga. s.	Fannie Fern	8	7	39.0	12.0	3.0	1884	Brook Haven, N. Y.
25	120016		Ga. s.	Fanny Reed	21	20	48.8	16.3	5.4	1872	Kennebunk, Me.
26	150945		Ga. s.	[1] Fantana	27	16	58.7	11.0	5.0	1902	Boston, Mass.
27	207474		Ga. s.	Fantie	22	15	57.0	12.9	4.5	1905	New Orleans, La.
28	120998		Ga. s.	Farmer	6	5	28.9	12.8	3.3	1895	Patchogue, N. Y.
29	201784		Ga. s.	Far Niente	14	9	43.4	10.0	3.8	1905	Seattle, Wash.
30	224684		Ol. s.	Farwest	55	37	60.9	17.1	8.5	1925	do.
31	121237		Ga. s.	Fashion	13	13	45.7	10.6	4.0	1902	St. Joseph, Mich.
32	220768		Ga. s.	Fashion	11	8	37.5	10.4	4.0	1920	Olympia, Wash.
33	120853		Ga. s.	Fauna	9	8	30.4	12.9	4.8	1882	South Brooklyn, N. Y.
34	206790		Ga. s.	Favoretta	10	9	41.0	9.3	4.0	1909	Bayonne, N. J.
35	120663		Ga. s.	Favorite	39	27	59.0	15.0	6.0	1886	Astoria, Oreg.
36	120734		Ga. s.	Favorite	10	7	33.0	12.5	4.2	1888	Seabright, N. J.
37	120921		Ga. s.	Favorite	46	43	68.9	19.2	8.8	1892	East Boothbay, Me.
38	203914		Ga. s.	Favorite	11	7	39.0	9.5	2.4	1907	Coupeville, Wash.
39	206595		Ga. s.	Favorite	9	8	33.7	11.0	5.3	1909	Cleveland, Ohio.
40	212303		Ga. s.	Favorite	19	13	57.6	15.6	4.1	1914	Chicago, Ill.
41	220175		Ga. s.	Favorite	31	27	51.2	15.4	5.5	1920	Sturgeon Bay, Wis.
42	220234		Ga. s.	Favorite	42	28	56.5	15.2	6.8	1920	Tacoma, Wash.
43	221927		Ga. s.	Favorite	13	8	50.4	10.2	3.8	1922	Marshfield, Oreg.
44	120774		Ga. s.	Fawn	13	12	45.8	15.0	2.8	1889	Baypoint, Fla.
45	207295		Ol. s.	Fawn	17	11	41.0	13.3	4.9	1910	Burton, Wash.
46	208702		Ga. s.	Fawn	7	6	32.6	9.2	4.3	1906	West De Pere, Wis.
47	208877		Ga. s.	Fawn	8	5	31.7	9.4	3.5	1911	Bellingham, Wash.
48	216552		Ga.w.	Fawn	32	32	64.1	17.5	3.1	1918	Williston, N. Dak.
49	221488		Ga.w.	Fawn	24	17	65.3	17.5	3.1	1921	Elk Point, S. Dak.
50	207510		Ol. s.	Fay	12	8	48.0	11.9	4.0	1910	Cove, Tex.
51	209396		Ga. s.	Fay	6	5	43.3	11.0	3.0	1891	Jones Creek, Md.
52	213447		Ga. s.	Fay	10	9	30.0	8.8	3.6	1914	Sturgeon Bay, Wis.
53	216197		Ga. s.	Fay	9	7	31.5	8.6	4.3	1908	Seattle, Wash.
54	224036		Ga. s.	Fay	28	10	49.0	14.0	4.8	1924	Monroe, La.
55	222371		Ga. s.	Fay G	11	7	32.0	13.4	4.7	1922	West Sayville, N. Y.
56	200727		Ol. s.	Fearless	15	10	50.8	11.9	3.0	1904	South Bend, Wash.
57	210192		Ga. s.	Fearless	62	42	66.7	17.4	6.2	1912	Decatur, Wash.
58	215682		Ga. s.	Feather Queen	25	16	48.1	16.2	3.2	1917	Broderick, Calif.
59	221533		Ga. s.	Federal No. 15	27	18	45.0	14.0	7.4	1921	Long Island City, N. Y.
60	215187		Ga. s.	Fenwick	33	27	56.3	14.5	5.8	1917	Seattle, Wash.
61	218696		Ga. s.	Fern	9	5	29.4	10.6	4.0	1917	West Haven, Conn.
62	223546		Ga. s.	Fern	10	7	34.2	10.0	4.5	1923	Petersburg, Alaska.
63	214702		Ga. s.	Ferol	29	27	51.0	10.5	5.2	1914	Alton, Ill.
64	221432		Ga.w.	Ferro	18	18	62.4	19.6	2.6	1916	Wheeler, S. Dak.
65	120620		Ga. s.	Fidelity	56	35	64.0	23.0	5.0	1885	San Francisco, Calif.
66	222238		Ga. s.	Fidelity	40	21	60.1	15.2	7.1	1920	Los Angeles, Calif.
67	224811		Ol. s.	Fidelity	42	29	59.3	16.3	7.5	1925	Gig Harbor, Wash.
68	221946		Ga. s.	[2] Fidus	48	33	104.3	14.9	8.3	1917	Bayonne, N. J.
69	205111		Ga. s.	Fighting Bob	15	10	52.6	14.7	4.0	1908	Oakland, Calif.
70	210957		Ga. s.	Finette Bornhurst	17	15	48.0	17.6	4.8	1913	Dividing Creek, N. J.
71	218132		Ga. s.	Finland	8	6	30.2	9.6	4.5	1919	Seattle, Wash.
72	224218		Ga. s.	Fireball	18	12	49.4	10.0	4.5	1924	Alexandria Bay, N. Y.
73	214168		Ga.w.	Firwood	33	30	53.5	12.0	2.8	1916	Garland, Ark.
74	200581		Ol. s.	Fish	11	9	39.7	11.0	4.2	1903	Empire City, Oreg.

[1] Formerly ga. s. {a Pharamond. b Marie M

[2] Formerly {a U. S. Navy subchaser 101. b ga. s. Fidus. c British ga. s. Fidus.

Line No.	Service	Crew	Horsepower	Name of owner	Home port	Address of owner
1	Fsh.	2	15	Alaska Sanitary Packing Co. (Wash.)	Seattle, Wash	Colman Building.
2	Frt.	1	32	E. P. Porcher	St. Augustine, Fla	Cocoa, Fla.
3	Fer.	1	40	John B. Fitch	Pembina, N. Dak	Running Water, S. Dak.
4	Fsh.	23	90	United Fisheries Co. (Mass.)	Gloucester, Mass	286 Main Street.
5	Fsh.	2	12	Hidden Inlet Canning Co. (Alaska)	Juneau, Alaska	Hood Bay, Alaska.
6	Fsh.	1	25	Adrian Van Essendelft	New York, N. Y	West Sayville, N. Y.
7	Fsh.	1	14	John Johnson	do	Bay Shore, N. Y.
8	Pas.	1	28	Union Sulphur Co. (N. J.)	Morgan City, La	Sulphur, La.
9	Pas.	1	24	Charles Kram	St. Louis, Mo	1307 Biddle Street.
10	Frt.	4	100	Fannie Powell	Boston, Mass	Chelsea, Mass.
11	Fsh.	1	40	Amund M. Olson	Philadelphia, Pa	Wildwood, N. J.
12	Msc.	1	75	Union Shipbuilding Co. (Pa.)	Baltimore, Md	Fairfield, Md.
13	Fsh.	4	20	William Jackson	Wrangell, Alaska	
14	Frt.	1	10	J. H. Brown	Portland, Me	
15	Fsh.	4	70	James W. McGray	Boston, Mass	Malden, Mass.
16	Oys.	2	12	Smith Sprague	New York, N. Y	Inwood, Long Island.
17	Frt.	1	45	Greenport Oyster Co. (N. Y.)	do	Greenport, N. Y.
18	Fsh.	2	18	Narcisse Laperouse	New Orleans, La	Chauvin, La.
19	Fsh.	8	36	David L. Maranhas	Gloucester, Mass	8 Forest Street.
20	Frt.	2	27	Frank Dixon	Alexandria, Va	Alexandria, Va.
21	Fsh.	5	57	Patrick Mullin	Boston, Mass	South Boston, Mass.
22	Fsh.	2	60	Benjamin Favazzia	do	9 Quincy Court.
23	Frt.	3	20	Josiah C. Armiger	Baltimore, Md	123 Market Place.
24	Msc.	1	10	William J. Still	New York, N. Y	Patchogue, N. Y.
25	Frt.	3	22	J. F. Lavarne	Seattle, Wash	
26	Frt.	2	100	John H. Gose	Washington, D. C	927 Fifteenth Street NW.
27	Pas.	2	40	Wm. P. Kennedy	Gulfport, Miss	Biloxi, Miss.
28	Msc.	1	12	Albert Conklin	New York, N. Y	Greenport, N. Y.
29	Msc.	3	20	Olaf Tenfjord	Wrangell, Alaska	Petersburg, Alaska.
30	Fsh.	8	100	Farwest Marine Corporation (Wash.)	Seattle, Wash	Marion Building.
31	Pas.	1	20	N. L. Lawman	Los Angeles, Calif	Wilmington, Calif.
32	Tow.	1	30	Mrs. J. H. Deer	Seattle, Wash	Shelton, Wash.
33	Pas.	1	12	Amasa S. Johnson	Providence, R. I	Narragansett, R. I.
34	Msc.	1	21	James Pullaro	New York, N. Y	Bayonne, N. J.
35	Tow.	2	90	Tacoma Tug & Barge Co. (Wash.)	Tacoma, Wash	Terminal Dock.
36	Frt.	2	75	Carl Danielson	New York, N. Y	Great Kills, N. Y.
37	Fsh.	8	36	Bay Fisheries Co. (Fla.)	Pensacola, Fla	St. Andrew, Fla.
38	Pas.	2	20	Roy J. Neil	Seattle, Wash	Oak Harbor, Wash.
39	Pas.	1	20	City of Cleveland	Cleveland, Ohio	City Hall.
40	Pas.	3	120	Arthur Olsen	Chicago, Ill	3745 Seminary Avenue.
41	Frt.	4	40	Otto A. Abel	Milwaukee, Wis	Wausau, Wis.
42	Fsh.	7	50	Marion Covich	Seattle, Wash	4008 Seventeenth Avenue SW.
43	Pas.	1	30	C. H. Woodard	Marshfield, Oreg	Sumner, Oreg.
44	Frt.	1	12	Nick Broxson	Pensacola, Fla	Holley, Fla.
45	Frt.	2	75	Tacoma Tug & Barge Co. (Wash.)	Tacoma, Wash	228 Broadway.
46	Pas.	2	20	Wm. T. Hamlin	Chicago, Ill	10 West Huron Street.
47	Pas.	1	20	Martin Backen	Seattle, Wash	Bellingham, Wash.
48	Fer.	2	3	Leonard Hagen	Pembina, N. Dak	Sanish, N. Dak.
49	Fer.	1	36	H. C. Jacobson	do	Lake Andes, S. Dak.
50	Ten.	1	60	Atlantic, Gulf & Pacific Co. (N. Y.)	New York, N. Y	15 Park Row.
51	Frt.	1	16	Hall N. Miles	Crisfield, Md	Marion, Md.
52	Fsh.	1	15	Clifford G. Wenniger	Milwaukee, Wis	Algoma, Wis.
53	Tow.	2	6	John B. Lanterman	Juneau, Alaska	Petersburg, Alaska.
54	Tow.	6	85	Love Drilling Co. (La.)	New Orleans, La	Monroe, La.
55	Fsh.	3	40	John Griek	New York, N. Y	West Sayville, N. Y.
56	Tow.	1	65	Standard Tow Boat Co. (Wash.)	Seattle, Wash	Raymond, Wash.
57	Frt.	1	80	George & Barker Salmon Packing Co. (Wash.).	do	Port Roberts, Wash.
58	Frt.	1	25	Alexander F. Johnston	San Francisco, Calif	Sacramento, Calif.
59	Tow.	2	75	Federal Shipbuilding Co. (N. J.)	Newark, N. J	Kearny, N. J.
60	Fsh.	7	40	Astoria & Puget Sound Canning Co. (Wash.)	Seattle, Wash	South Bellingham, Wash.
61	Fsh.	2	40	Harry Brettman	New York, N. Y	525 Second Avenue.
62	Fsh.	3	27	John Lowell	Juneau, Alaska	
63	Ptl.	1	60	Department of Conservation of Louisiana	New Orleans, La	New Court Building.
64	Fer.	1	15	H. A. McGhee	Pembina, N. Dak	Geddes, S. Dak.
65	Frt.	1	20	Elline C. Jensen	San Francisco, Calif	2713 Twenty-second Street.
66	Fsh.	8	60	Frank Barcott	Los Angeles, Calif	San Pedro, Calif.
67	Fsh.	8	75	M. Katich	Tacoma, Wash	Gig Harbor, Wash
68	Pas.	5	440	Thomas L. Schmeelk	New York, N. Y	18 Durland Place (B.).
69	Pas.	1	51	Roy J. Osborn	San Francisco, Calif	Oakland, Calif.
70	Oys.	4	35	August Bornhurst	Philadelphia, Pa	Port Norris, N. J.
71	Fsh.	7	12	Herman Kumaala	Seattle, Wash	305 First Avenue W.
72	Msc.	2	60	Charles O'Brien	Ogdensburg, N. Y	Alexandria Bay, N. Y.
73	Tow.	2	35	Chess & Wymond Co. (Ky.)	Louisville, Ky	Fifth and Avery Streets.
74	Tow.	1	35	Lester & Monohan (Wash.)	Seattle, Wash	Colman Dock.

Line No.	Official No.	Signal letters	Rig	Name of vessel	Tonnage		Register dimensions			When built	Where built
					Gross	Net	Length	Breadth	Depth		
							Feet	*Feet*	*Feet*		
1	206273		Ga. s.	Fisher	9	7	29.4	8.5	2.8	1905	Oconto, Wis.
2	208126		Ga. s.	Fisher	9	8	37.2	9.7	3.8	1910	Ketchikan, Alaska
3	221615		Ga. s.	Fisherman	57	28	72.9	22.2	5.6	1921	Crittenden, Va.
4	222976		Ga. s.	Fisher No. 1	9	6	38.3	9.0	3.7		Unknown
5	207613		Ga. s.	Fisher Boy	18	14	41.6	12.4	5.2	1910	Dockton, Wash.
6	212339		Ga. s.	Fisher Maid	10	10	32.5	8.4	3.0	1913	Northport, Mich.
7	208316		Ga. s.	Fishhawk	60	22	75.0	17.0	8.4	1911	Seattle, Wash.
8	121201		Ga. s.	Fish Hawk	11	11	45.0	12.8	3.0	1901	Morehead City, N. C.
9	208368		Ga. s.	Fish Hawk	13	9	49.0	12.6	3.1	1911	Saxis, Va.
10	212685		Ga. s.	Fish Hawk	40	17	70.8	13.7	6.9	1914	Quincy, Mass.
11	222651		Ga. s.	Fish Hawk	25	16	55.4	15.3	4.8	1922	Amburg, Va.
12	220439		Ga. s.	Fish Hound	7	5	33.0	9.2	4.4	1920	Seattle, Wash.
13	76886		Ga. s.	[1] Fitzgerald	10	9	38.6	14.2	3.7	1890	Atlantic City, N. J.
14	200842		Ga. s.	Five Sisters	14	5	55.0	16.6	4.5	1904	Sandy Bottom, Va.
15	213850		Ga. s.	Five Sisters	10	8	38.7	13.6	3.7	1915	Palmers, Md.
16	207395		Ga. s.	Flamingo	19	13	45.0	13.0	4.7	1910	Ballard, Wash.
17	223220		Ol. s.	Flapper	11	7	32.9	11.8	4.4	1923	Brunswick, Ga.
18	216351		Ga. s.	*Flash Light*	11	7	34.4	8.6	4.0	1918	Harrisburg, Tex.
19	214207		Ga.w.	Flatrock	7	5	41.0	10.0	2.8	1916	Charleston, W. Va.
20	316297		Ga. s.	Flattery	12	10	35.9	10.7	5.5	1918	Tacoma, Wash.
21	216554		Ga. s.	Flavel	41	21	64.7	15.5	6.5	1918	St. Helens, Oreg.
22	121231		Ga. s.	Flavilla	66	36	76.4	21.3	9.2	1902	East Boothbay, Me.
23	121207		Ga. s.	Fleetwing	7	7	38.0	11.7	2.6	1899	Havre de Grace, Md.
24	223367		Ga. s.	Fleet Wing II	12	8	40.9	12.5	3.2	1923	do
25	120875		Ga. s.	Fleetwood	24	21	50.4	17.0	5.5	1891	Marco, Fla.
26	205216		Ga. s.	Fleetwood	14	10	46.0	11.0	4.4	1908	Port Blakely, Wash.
27	213772		Ga. s.	Fleetwood	72	68	81.0	17.2	4.0	1915	Portland, Oreg.
28	216048		Ga.w.	Flesher No. 1	9	7	46.8	11.3	2.3	1918	Mount Vernon, Ind.
29	202996		Ga. s.	Fleur-de-lis	15	13	36.2	14.3	5.2	1906	New Haven, Conn.
30	120840		Ga. s.	Flight	10	7	31.0	13.3	3.8	1881	New Bedford, Mass.
31	222302		Ga. s.	Flip	12	8	37.2	11.3	4.9	1922	Mariners Harbor, N. Y.
32	212221		Ga. s.	Flirt	14	13	32.0	12.3	3.8	1914	Charleston, S. C.
33	221051		Ga. s.	Flo	8	5	35.1	9.6	4.6	1920	Rockaway Beach, N. Y.
34	204335		Ga. s.	Flo and Ruby	11	9	46.6	12.8	3.6	1905	Camden, Me.
35	120137		Ga. s.	Flora	10	10	37.7	14.5	4.0	1874	Jamesport, N. Y.
36	203263		Ga. s.	Flora	30	20	51.3	16.7	4.6	1906	Bridgeport, Conn.
37	208964		Ga. s.	Flora	10	8	33.5	10.5	3.2	1911	Ketchikan, Alaska
38	221859		Ga. s.	Flora	17	13	30.0	11.9	2.5	1921	do
39	222275		Ga. s.	Flora	10	7	37.4	10.3	3.8	1922	Floral Bluff, Fla.
40	203138		Ga. s.	Flora C	8	6	36.6	9.1	4.5	1906	Boothbay Harbor, Me
41	214227		Ga. s.	Flora C	12	8	41.4	8.2	4.5	1914	Peoria, Ill.
42	213215		Ga. s.	Flora V	5	5	27.1	13.0	3.3	1907	Port Republic, N. J.
43	120950		Ga. s.	Flora Belle	16	8	57.0	14.8	4.3	1893	Fairmount, Md.
44	214045		Ga. s.	Flora Belle	10	5	41.0	10.3	4.6	1916	Thomaston, Me.
45	121167		Ga. s.	Flora Brown	15	10	43.3	11.3	4.2	1900	South Bend, Oreg.
46	121106		Ga. s.	Flora Ellen	10	6	42.5	15.0	3.8	1899	Pocomoke City, Md.
47	209517		Ga. s.	Flora L. Oliver	116	59	102.6	23.2	11.4	1912	Essex, Mass.
48	120866		Ga. s.	Flora M. Willing	10	7	50.0	14.0	3.6	1891	St. Peters, Md.
49	120974		Ga. s.	Florence	17	16	36.1	14.2	7.2	1894	Bristol, Me.
50	203365		Ga. s.	FLORENCE	20	13	44.3	12.0	5.2	1906	Camden, N. J.
51	203718		Ga. s.	Florence	14	13	46.0	10.0	4.6	1906	Baltimore, Md.
52	205451		Ga. s.	Florence	7	6	38.4	10.4	3.8	1902	Manitowoc, Wis.
53	206757		Ga. s.	Florence	10	7	36.0	8.0	2.4	1909	Neshota, Ala.
54	207871		Ga. s.	Florence	7	6	35.6	10.0	3.5	1910	St. Ignace, Mich.
55	209784		Ga.w.	Florence	7	6	41.0	10.0	2.2	1912	Henderson, W. Va.
56	210583		Ga. s.	Florence	6	5	29.0	11.0	3.6	1912	Massapequa, N. Y.
57	210651		Ga. s.	Florence	10	9	27.4	9.3	3.4	1907	Green Bay, Wis.
58	211037		Ga. s.	Florence	10	8	36.4	10.7	2.6	1913	Williston, N. C.
59	218643		Ga. s.	Florence	45	38	60.9	15.7	7.0	1919	Seattle, Wash.
60	222382		Ga. s.	Florence	9	8	32.6	10.1	3.7		Unknown
61	224176		Ga. s.	Florence	10	8	28.4	9.7	3.8	1924	Manistique, Mich.
62	120871		Ga. s.	Florence B	7	6	28.0	12.3	4.3	1891	South Norwalk, Conn.
63	204396		Ga. s.	Florence B	15	10	41.6	12.1	3.7	1907	Aberdeen, Wash.
64	221325		Ga. s.	Florence F	8	7	31.9	11.1	4.9	1921	South Bristol, Me.
65	221186		Ga. s.	Florence K	10	6	33.5	10.2	5.0		Unknown
66	219345		Ga. s.	Florence P	8	5	40.0	11.2	1.9	1905	Morgan City, La.
67	117114		Ga. s.	[2] Florence T	15	10	49.5	13.8	4.4	1902	Brooklyn, N. Y.
68	205993		Ga. s.	Florence W	15	10	44.1	17.3	3.4	1909	Thunderbolt, Ga.
69	201471		Ga. s.	[3] Florence W II	14	9	48.3	15.9	4.0	1904	East Boothbay, Me.
70	121083		Ga. s.	Florence and Annie	9	6	45.0	12.0	3.6	1898	Galloways, Md.
71	121112		Ga. s.	Florence and Julia	10	6	44.1	14.1	3.2	1899	Churchton, Md.
72	217827		Ga. s.	Florence and Mildred	15	5	45.2	11.6	5.6	1909	Pleasant Point, Me.
73	207249		Ol. s.	Florence Errickson	37	22	60.0	20.0	6.2	1910	Leesburg, N. J.
74	206704		Ga. s.	[4] Florence Marie	15	10	52.3	13.7	3.8	1909	Shad Point, Md.

[1] Formerly sloop John E. Mehrer.
[2] Formerly ga. s. Spray.
[3] Formerly ga. y. Physalia.
[4] Formerly (a Susie R. F. Allen. b Allen. c Angler.)

Line No.	Service	Crew	Horsepower	Name of owner	Home port	Address of owner
1	Fsh.	3	8	Otho Johnson	Milwaukee, Wis	Oconto, Wis.
2	Fsh.	1	10	Ira Linville	Ketchikan, Alaska	
3	Frt.	3	100	Rufus L. Miles	Norfolk, Va	827 Fairfax Avenue.
4	Tow.	3	40	Mrs. C. N. Fisher	Philadelphia, Pa	1338 Green Street.
5	Msc.	2	20	John Skansi	Tacoma, Wash	Gig Harbor, Wash.
6	Fsh.	3	10	Edd. Ranville	Grand Haven, Mich	Mackinaw City, Mich.
7	Fsh.	3	75	P. E. Harris & Co. (Wash.)	Juneau, Alaska	Hawk Inlet, Alaska.
8	Fsh.	1	40	Star Fish Co.	Beaufort, N. C	Morehead City, N. C.
9	Oys.	2	35	George N. Weaver	Cape Charles, Va	Saxis, Va.
10	Frt.	2	200	Wm. Underwood Co	Southwest Harbor, Me.	Tremont, Me.
11	Fsh.	4	36	G. L. Robbins	Reedville, Va	Palmer, Va.
12	Fsh.	1	16	Henry Furlan	Ketchikan, Alaska	
13	Frt.	1	15	Starpeta Russo	Philadelphia, Pa	Wildwood, N. J.
14	Fsh.	2	15	W. D. Potter	Reedville, Va	Byrdton, Va.
15	Frt.	2	7	Clarence Z. Mattingly	Annapolis, Md	Palmers, Md.
16	Fsh.	1	30	Ed Pederson	Seattle, Wash	7029 Twenty-third Avenue NW.
17	Fsh.	2	24	Brunswick Canning Co	Brunswick, Ga	
18	Pas.	1	27	W. B. Young	Houston, Tex	1217 West Drew Street.
19	Tow.	1	20	E. S. Keeney	Pittsburgh, Pa	Witcher, W. Va.
20	Fsh.	4	30	Hans Hansen	Seattle, Wash	1727 West Sixty-third Street.
21	Tow.	1	75	Allen & Hendrickson Packing Co. (Oreg.)	Portland, Oreg	Lewis Building.
22	Fsh.	15	36	Bay Fisheries Co. (Fla.)	Pensacola, Fla	St. Andrew, Fla.
23	Frt.	2	10	Robert R. Keen	Baltimore, Md	Aberdeen, Md.
24	Pas.	2	40	Clarence M. Dolan	Philadelphia, Pa	Rosemont, Pa.
25	Frt.	7	25	Mario Henriquez	Tampa, Fla	1106 Chestnut Street.
26	Pas.	1	32	Thomas A. Petersen	Nome, Alaska	Teller, Alaska.
27	Pas.	2	80	E. L. Babbidge	Portland, Oreg	Albers Dock 3.
28	Fer.	1	25	Mount Vernon Ferry Co. (Ind.)	Evansville, Ind	Mount Vernon, Ind.
29	Fsh.	1	42	Henry Elben	New Haven, Conn	13 Redfield Street.
30	Pas.	3	40	Louis Remy	Fall River, Mass	831 Globe Street.
31	Msc.	2	65	Frank McWilliams (N. Y.)	New York, N. Y	1 Broadway.
32	Msc.	2	37	Wesley Gadsden	Charleston, S. C	Johns Island, S. C.
33	Frt.	3	50	New York Harbor Dry Dock Co. (N. Y.)	New York, N. Y	32 Pearl Street.
34	Pas.	1	30	Charles H. Munroe	Boston, Mass	Cambridge, Mass.
35	Frt.	1	12	Henry Anderson	New York, N. Y	New Suffolk, N. Y.
36	Oys.	4	40	American Oyster Co. (Me.)	New Haven, Conn	164 Howard Avenue.
37	Fsh.	1	10	G. W. Hume Co. (Calif.)	Ketchikan, Alaska	
38	Fsh.	1	16	F. C. Barnes Co. (Oreg.)	do	Lake Bay, Alaska.
39	Wat.	1	20	H. B. Adams	Jacksonville, Fla	1660 Post Street.
40	Fsh.	3	24	Charles Campbell	Bath, Me	Georgetown, Me.
41	Frt.	1	20	J. E. Hodges	Baton Rouge, La	Janesville, La.
42	Pas.	1	10	George D. Showell	Philadelphia, Pa	Absecon, N. J.
43	Frt.	2	38	Thos. J. Kellum	Reedville, Va	Weems, Va.
44	Frt.	1	24	B. R. Simmons	Rockland, Me	63 Willow Street.
45	Tow.	2	50	R. J. Ulltican	Seattle, Wash	Aberdeen, Wash.
46	Frt.	2	15	John M. Langston	Norfolk, Va	Hodges Ferry, Va.
47	Fsh.	27	72	J. Manuel Marshall	Gloucester, Mass	Brown Building.
48	Frt.	2	9	William C. Wilde	Annapolis, Md	Shady Side, Md.
49	Frt.	2	30	James J. Mc Curdy	Eastport, Me	Lubec, Me.
50	Frt.	1	100	Atlantic, Gulf & Pacific Co. (W. Va.)	New York, N. Y	13 Park Row.
51	Frt.	2	30	D. A. Winslow	Norfolk, Va	
52	Msc.	1	24	Nelson St. Peter	Chicago, Ill	2319 Osgood Street.
53	Pas.	2	25	W. A. Bowie	Port Arthur, Tex	Beaumont, Tex.
54	Fsh.	1	20	Ernest Pomeroy	Grand Haven, Mich	St. Ignace, Mich.
55	Tow.	1	15	Norman F. Thom	Cincinnati, Ohio	Beverly, Ohio.
56	Msc.	1	12	Samuel Gunyan, jr	New York, N. Y	1722 East Ninety-third Street.
57	Fsh.	2	16	A. F. Topel	Milwaukee, Wis	Pensaukee, Wis.
58	Frt.	1	16	E. S. Martin	Beaufort, N. C	Merrimon, N. C.
59	Fsh.	3	85	Walter J. Erickson	San Francisco, Calif	Hotel Holland.
60	Pas.	1	15	Edward Butler	Philadelphia, Pa	105 McClellan Street.
61	Fsh.	1	16	Hugo Marx	Grand Haven, Mich	Hiawatha, Mich.
62	Frt.	2	12	William Ventullet	Bridgeport, Conn	Stratford, Conn.
63	Frt.	1	40	Pacific Construction Co. (Wash.)	Seattle, Wash	Aberdeen, Wash.
64	Fsh.	1	21	Howard Fisher	Newport, R. I	Block Island, R. I.
65	Pas.	1	15	John P. Fuchs	Newark, N. J	91 Springfield Avenue.
66	Fsh.	2	14	Arthur Albert Pierron	New Orleans, La	Chauvin, La.
67	Tow.	2	40	Lars Cornelliusen	New York, N. Y	1767 West Eighth Street (B.).
68	Pas.	3	45	Florence A. Winter	Savannah, Ga	
69	Pas.	1	30	Florence A. Winter	Philadelphia, Pa	Anglesea, N. J.
70	Frt.	2	16	William E. Murray	Baltimore, Md	Fort Avenue, Box 21, Station C.
71	Frt.	4	12	Gilbert F. Hartge	Annapolis, Md	Eastport, Md.
72	Fsh.	5	24	George M. Smith	Boothbay, Me	Monhegan, Me.
73	Frt.	6	45	Samuel W. Errickson	Philadelphia, Pa	Leesburg, N. J.
74	Pas.	1	50	August W. Oswald, jr	do	Camden, N. J.

Line No.	Official No.	Signal letters	Rig	Name of vessel	Tonnage		Register dimensions			When built	Where built
					Gross	Net	Length	Breadth	Depth		
							Feet	*Feet*	*Feet*		
1	221942		Ga. s.	Florence Marie	25	17	56.6	15.1	5.2	1922	Laban, Va.
2	120954		Ga. s.	Florence Rosenbaum	31	19	63.5	18.2	5.1	1893	Oriole, Md.
3	120453		Ga. s.	Florence Ward	6	5	29.0	12.9	3.0	1881	Patchogue, N. Y.
4	200994		Ga. s.	Florence Warren	11	10	31.5	9.0	4.3	1902	Touisset, Mass.
5	216367		Ol. s.	Florence E. Marchant	29	13	54.2	15.7	6.8	1918	Amesbury, Mass.
6	120932		Ga. s.	Florence E. Simmons	7	7	28.6	10.9	4.9	1893	Bremen, Me.
7	210478		Ga. s.	Florence M. Craft	21	11	53.2	14.8	5.7	1912	Eastport, Me.
8	217331		Ga. s.	Florhen	8	6	37.4	11.6	3.3	1896	Keyport, N. J.
9	150239		Ga. s.	[1] Florida	34	30	62.5	16.3	5.9	1881	East Bay, Fla.
10	205258		Ga. s.	Florida	16	16	49.9	12.3	4.3	1907	Oshkosh, Wis.
11	213285		Ga. s.	Florida	26	22	47.3	13.7	5.6	1915	Seattle, Wash.
12	215417		Ga. s.	Florida	8	5	42.2	10.5	3.5	1908	Clinton, Iowa.
13	218660		Ga.w.	Florida	19	12	44.5	11.8	2.4		Unknown.
14	221886		Ga. s.	Florida	11	7	48.4	10.9	3.6	1910	Gulfport, Fla.
15	222536		Ga. s.	Florida	18	11	40.8	11.5	4.0	1922	Dames Point, Fla.
16	216362		Ga. s.	Floridatown	27	24	56.8	18.2	2.8	1918	Pensacola, Fla.
17	212824		Ga. s.	Florita II	15	10	64.6	13.0	2.8	1914	Evansville, Ind.
18	121117		Ga. s.	Flossie May	8	8	26.7	10.5	5.5	1899	Deer Isle, Me.
19	120911		Ga. s.	Flossy M. Muir	13	12	57.5	15.4	4.1	1892	Oriole, Md.
20	211970		Ga. s.	Floyd	12	8	32.3	10.5	5.0	1914	Seattle, Wash.
21	220699		Ga. s.	Fly	10	8	35.0	13.0	3.3	1913	East Boothbay, Me.
22	120897		Ga. s.	Flyaway	9	7	33.0	14.5	3.3	1891	Bayport, N. Y.
23	27641		Ga. s.	[2] Flyer	21	11	64.8	14.8	4.8	1890	Porter, Oreg.
24	200858		Ga. s.	Flyer	12	8	47.7	10.2	4.3	1904	Wayzata, Minn.
25	206530		Ga. s.	Flyer	13	9	49.8	11.0	4.7	1903	Belvedere, Calif.
26	208244		Ga. s.	Flyer	16	6	41.8	16.7	3.5	1910	San Francisco, Calif.
27	209208		Ga. s.	Flyer	14	10	35.0	11.2	4.5	1908	East San Pedro, Calif.
28	220327		Ga. s.	Flyer	42	29	58.3	15.2	6.8	1920	Tacoma, Wash.
29	203939		Ga. s.	Flying D	9	8	42.0	12.4	3.3	1898	Long Island City, N.Y.
30	120951		Ga. s.	[3] Flying Cloud	27	25	53.0	15.5	6.3	1893	Boston, Mass.
31	206973		Ga. s.	Flying Cloud	14	10	37.0	11.9	4.3	1909	Dockton, Wash.
32	222322		Ga. s.	Fog Auger	9	6	30.5	10.6	3.2	1922	Seldovia, Alaska.
33	213552		Ga.w.	Fontanelle	42	42	70.0	20.0	3.0	1915	Decatur, Nebr.
34	214598	LGNS	El. s.	[4] FORDONIAN ✚⊙	2,367	1,742	250.0	42.6	23.0	1912	Glasgow, Scotland.
35	223964		Ol. s.	Foremost	82	66	79.8	18.5	8.2	1924	Seattle, Wash.
36	209556		Ga. s.	Forester	46	27	63.0	15.0	7.0	1912	do.
37	214589		Ga. s.	Forrest	15	6	43.0	13.0	3.5	1916	Crittenden, Va.
38	121269		Ga. s.	Forest Burr	35	20	59.9	18.9	5.4	1903	Patchogue, N. Y.
39	120745		Ga. s.	Forrest G. Howell	23	11	53.3	18.7	4.9	1889	Dividing Creek, N. J.
40	218432		Ga. s.	Fort Bragg	35	12	59.1	15.1	6.5	1919	Los Angeles, Calif.
41	223943		Ga.w.	Fort Buford	21	13	49.3	16.0	3.0	1924	Mondak, Mont.
42	223551		Ga. s.	Fort Wayne	6	6	34.5	8.0	3.3	1923	New Madrid, Mo.
43	203177		Ga. s.	Fortuna	14	12	44.3	12.1	4.5	1906	San Diego, Calif.
44	207153		Ol. s.	Fortuna	14	9	44.0	12.6	3.5	1906	Madisonville, La.
45	214884		Ga. s.	Fortuna	24	21	48.7	13.6	6.2	1917	Seattle, Wash.
46	215792		Ga. s.	Fortuna	8	7	34.4	9.5	4.0	1916	Tacoma, Wash.
47	223100		Ga. s.	Fortuna	50	28	63.4	16.3	7.2	1920	Los Angeles, Calif.
48	214883		Ga. s.	Forward	22	18	47.5	12.5	5.9	1917	Seattle, Wash.
49	210313		Ga. s.	Fosburgh	10	7	41.6	10.5	4.0	1912	Norfolk, Va.
50	214069		Ga. s.	Foss No. 6	15	12	45.1	10.5	3.9	1916	Gig Harbor, Wash.
51	204546		Ga. s.	[5] Foss No. 9	10	7	34.9	11.5	3.2	1907	Astoria, Oreg.
52	212473		Ga. s.	Foss No. 12	14	10	43.0	14.0	5.3	1914	Gig Harbor, Wash.
53	204749		Ga. s.	[6] Foss No. 16	38	26	59.7	17.3	6.9	1907	Tacoma, Wash.
54	106978		Ga. s.	[7] Foss No. 18	45	26	69.0	18.2	7.8	1892	Alameda, Calif.
55	81501		Ga. s.	[8] Foss No. 19	46	28	72.0	17.3	6.0	1895	San Francisco, Calif.
56	209562		Ga. s.	Fossberg	15	10	58.4	13.4	3.8	1912	Gig Harbor, Wash.
57	121265		Ga. s.	Fosstena	15	10	40.2	13.2	5.0	1903	Fall River, Mass.
58	208072		Ga. s.	Fountain Bros	9	8	29.0	9.6	3.0	1908	St. Helena Island, Mich.
59	211311		Ga. s.	Four D's	10	8	33.0	11.5	3.5	1913	Cheboygan, Mich.
60	120860		Ga. s.	Four Brothers	6	5	26.8	11.7	3.6	1891	Harwichport, Mass.
61	120868		Ga. s	Four Brothers	5	5	25.1	12.0	3.6	1890	Newport, R. I.
62	205574		Ga. s.	Four Brothers	9	8	28.3	13.3	3.4	1888	New Rochelle, N. Y.
63	205765		Ga. s.	Four Brothers	15	14	36.6	10.8	4.2	1908	Manitowoc, Wis.
64	208176		Ga. s.	Four Brothers	10	7	43.0	11.4	4.5	1910	Norfolk, Va.
65	120995		Ga. s.	Four Sisters	38	31	58.5	20.6	4.5	1895	Benecia, Calif.
66	202444		Ga. s.	Four Sisters	11	9	45.0	13.5	3.8	1905	Mattapex, Md.
67	221807		Ga. s.	Four Sisters	13	9	38.6	14.8	3.8	1921	Mandeville, La.
68	223459		Ga. s.	Fourwinds	19	16	45.5	14.1	5.8	1923	Stockton, Calif.
69	121198		Ga. s.	Fox	20	13	48.0	13.5	5.5	1901	San Francisco, Calif.
70	222323		Ga. s.	Fox	8	5	31.5	9.0	3.6	1922	Kodiak, Alaska.
71	223696		Ga.p.	Fox	14	13	35.2	16.0	3.0	1924	Sidney, Mont.
72	221087		Ga. s.	[9] Fox Trot	92	66	104.9	14.7	9.3	1917	Kingston, N. Y.
73	220368		Ga. s.	Foxie	6	5	33.0	11.5	3.0	1920	Tenakee, Alaska.
74	214956		Ga. s.	Fram	5	5	30.4	9.0	3.4	1914	Peshtigo, Wis.

[1] Formerly schooner Pearl.
[2] Formerly st. s. Yarrow.
[3] Formerly ga. s. (a) Flying Cloud. (b) Margaret.
[4] Formerly British ga. s. Fordonian.

Line No.	Service	Crew	Horsepower	Name of owner	Home port	Address of owner
1	Fsh.	2	45	Burley Hudgins	Newport News, Va.	Mortown, Va.
2	Frt.	1	40	W. M. Phillips	do	Box 574.
3	Frt.	1	10	Joseph Kiski	New York, N. Y.	Greenport, N. Y.
4	Pas.	2	16	Daniel Furtado	Newport, R. I.	North Tiverton, R. I.
5	Fsh.	8	50	Nelson L. Amiro	Gloucester, Mass.	7 Columbia Street.
6	Fsh.	1	7	Joseph R. Trott	Portland, Me.	Peaks Island, Me.
7	Frt.	1	32	Blanchard Mfg. & Canning Co. (Me.)	Eastport, Me.	Blanchard Wharf.
8	Fsh.	1	24	Henry Stubbs	New York, N. Y.	Port Washington, N. Y.
9	Frt.	4	28	Nicholas Kalenzas	Tampa, Fla.	Tarpon Springs, Fla.
10	Frt.	2	30	City of Sioux City (Iowa)	Sioux City, Iowa.	
11	Fsh.	7	30	Matt Botica	Seattle, Wash.	1818 Eleventh Avenue.
12	Pas.	1	16	South Evison	Chicago, Ill.	7139 Wentworth Avenue.
13	Oys.	3	13	Pelican Lake Oyster & Packing Co. (La.)	New Orleans, La.	Houma, La.
14	Pas.	2	50	U. S. Export Chemical Corporation (Del.)	Tampa, Fla.	Krause Building.
15	Tow.	2	60	Bay Construction Co. (Fla.)	do	St. Petersburg, Fla.
16	Fer.	1	24	Brosnahan Manufacturing Co. (Fla.)	Pensacola, Fla.	Blount Building.
17	Tow.	2	20	MacArthur-Hanger Co. (Del.)	Evansville, Ind.	
18	Frt.	1	5	Everett L. Salisbury	Ellsworth, Me.	Bar Harbor, Me.
19	Pas.	2	12	F. B. Hopkins	Elizabeth City, N. C.	
20	Tow	1	20	Fred Anderson	Seattle, Wash.	Foot Twentieth Avenue NW.
21	Frt.	2	9	Rice Brothers (Me.)	Boothbay, Me.	East Boothbay, Me.
22	Fsh.	1	16	Albert Sharp	New York, N. Y.	Bayport, N. Y.
23	Frt.	2	30	Southern Pacific Co. (Ky.)	San Francisco, Calif.	Southern Building.
24	Pas.	3	110	J. P. Bauer	St. Paul, Minn.	Ortonville, Minn.
25	Frt.	1	75	Lester A. Peterson	San Francisco, Calif.	951 Hudson Avenue.
26	Frt.	1	30	Anastasios Fanaras	do	Vallejo, Calif.
27	Frt.	1	24	James McNevin	San Diego, Calif.	Coronado, Calif.
28	Fsh.	8	50	Libby, McNeill & Libby (Me.)	Seattle, Wash.	88 Hamlin Street.
29	Fsh.	2	21	Bridget Knuth	New York, N. Y.	Sheepshead Bay, N. Y.
30	Pas.	3	48	Alfred L. Staples	Mobile, Ala.	1658 Government Street.
31	Frt.	2	20	Carl C. Smith	Tacoma, Wash.	Allyn, Wash.
32	Fsh.	1	10	Jack Tansy	Seward, Alaska.	Seldovia, Alaska.
33	Fer.	2	15	Henry Olson	Omaha, Nebr.	Decatur, Nebr.
34	Frt.	20	900	America-Mediterranean S. S. Co. (Del.)	New York, N. Y.	5 State Street.
35	Fsh.	16	165	Andrew Peterson	Ketchikan, Alaska.	
36	Fsh.	2	65	Hoonah Packing Co. (Wash.)	Seattle, Wash.	Bellingham, Wash.
37	Fsh.	2	25	W. B. Forrest	Newport News, Va.	Jeffs, Va.
38	Frt.	1	30	Cornelius De Graff	New York, N. Y.	West Sayville, N. Y.
39	Oys.	4	15	S. Ware Sheppard	Philadelphia, Pa.	Bridgeton, N. J.
40	Fsh.	8	50	Mate Vlahov	Los Angeles, Calif.	San Pedro, Calif.
41	Fer.	1	22	I. E. W. Chase.	Great Falls, Mont.	Mondak, Mont.
42	Tow.	1	24	Wm. K. Noble	St. Louis, Mo.	Fort Wayne, Ind.
43	Fer.	2	30	Star & Crescent Boat Co. (Calif.)	San Diego, Calif.	
44	Tow.	1	60	W. D. Haden Co. (Tex.)	Galveston, Tex.	American National Bank Building.
45	Fsh.	7	30	L. J. Nilsen	Seattle, Wash.	3258 Fourteenth Avenue, W.
46	Frt.	3	12	Arthur Wingert	Tacoma, Wash.	Harstine Island, Wash.
47	Fsh.	3	85	Stafford Packing Co. (Calif.)	Los Angeles, Calif.	Wilmington, Calif.
48	Fsh.	5	35	M. Jacobsen	Seattle, Wash.	6748 Third Avenue NW.
49	Tow.	1	36	Roanoke R. R. & Lumber Co. (N. C.)	Norfolk, Va.	
50	Frt.	2	40	Foss Launch & Tug Co. (Wash.)	Tacoma, Wash	400 Dock Street.
51	Frt.	1	40	do	do	Do.
52	Frt.	1	75	do	do	Do.
53	Tow.	5	20	do	do	Do.
54	Tow.	4	260	do	do	Do.
55	Tow.	2	100	do	do	Do.
56	Tow.	2	75	do	do	Do.
57	Fsh.	3	27	John J. Smith	New York, N. Y.	580 Seventy-fifth Street (B.).
58	Fsh.	2	45	John O'Neil	Grand Haven, Mich.	Charlevoix, Mich.
59	Fsh.	2	20	Angus H. Kennedy	Port Huron, Mich.	Alpena, Mich.
60	Fsh.	2	12	Alex. John Erickson	Philadelphia, Pa.	Wildwood, N. J.
61	Frt.	1	12	Long Island Oyster Farms (N. Y.)	New York, N. Y.	Northport, N. Y.
62	Pas.	2	10	Louis L. Eschbach	do	1014 Second Avenue.
63	Pas.	3	10	Albert Kalmbach	Milwaukee, Wis.	Sturgeon Bay, Wis.
64	Tow.	1	50	F. M. Le Gate	Jacksonville, Fla.	Foot Ocean Street.
65	Frt.	3	50	David L. Larkin	San Francisco, Calif.	Alameda, Calif.
66	Frt.	1	12	Chas. Neubert	Baltimore, Md.	111 Hollingsworth Street.
67	Frt.	3	8	Ed. Glockner	New Orleans, La.	Mandeville, La.
68	Msc.	1	22	R. H. Goodale	San Francisco, Calif.	Berkeley, Calif.
69	Pas.	2	129	Bay Development Co. (Calif.)	do	Pier 54.
70	Fsh.	1	14	P. J. Eaton	Seward, Alaska.	Kodiak, Alaska.
71	Fer.	1	50	C. J. Woodruff	Great Falls, Mont.	Sidney, Mont.
72	Frt.	3	210	J. S. Davis	Norfolk, Va.	526 Westover Avenue.
73	Fsh.	1	16	Charley Walters	Juneau, Alaska.	Tenakee, Alaska.
74	Fsh.	1	6	Egil Gabrielson	Milwaukee, Wis.	Oconto, Wis.

[5] Formerly ga. s. Violet.
[6] Formerly st. s. Olympian.
[7] Formerly st. s. Alice.
[8] Formerly st. s. Wigwam.
[9] Formerly U. S. Navy subchaser No. 84.

Line No.	Official No.	Signal letters	Rig	Name of vessel	Tonnage		Register dimensions			When built	Where built
					Gross	Net	Length	Breadth	Depth		
							Feet	*Feet*	*Feet*		
1	216160		Ga. s.	Fram	7	6	29.4	10.2	4.4	1918	Norwalk, Conn.
2	217091		Ga. s.	Fram III	7	5	32.0	9.8	4.3	1917	West New Brighton, N. Y.
3	201075		Ga. s.	Frances	15	9	53.0	12.8	5.5	1904	Roque Bluff, Me.
4	209812		Ga. s.	Frances	13	8	29.0	11.0	4.0	1912	Anacortes, Wash.
5	211922		Ga. s.	Frances	12	8	44.3	13.6	2.5	1914	Shelltown, Md.
6	221662		Ga. s.	Frances	9	6	38.7	9.0	4.0		Unknown.
7	223138		Ga. s.	Frances	9	7	39.3	10.7	2.4	1923	Atlantic, N. C.
8	223759		Ol. s.	Frances	30	13	53.0	14.9	6.6	1924	South Boston, Mass.
9	221586		Ga. s.	Frances II	6	5	37.1	8.4	3.3	1900	Morris Heights, N. Y.
10	216832		Ga. s.	Frances C	21	6	45.5	15.4	4.8	1918	Friendship, Me.
11	216492		Ga. s.	Frances E	74	58	70.7	16.4	7.2	1918	Port Blakely, Wash.
12	222753		Ga. s.	Frances K	18	12	40.0	10.3	5.1	1923	Berkeley, Calif.
13	120981		Ga. s.	Frances M	16	13	46.1	14.0	4.1	1894	Canarsie, N. Y.
14	205770		Ga. s.	Frances N	8	6	40.0	9.5	3.0	1907	Seattle, Wash.
15	218669		Ga. s.	Frances W	8	6	37.0	9.2	3.1	1919	Poulsbo, Wash.
16	213040		Ga. s.	Frances Annie	11	9	34.6	11.5	3.3	1915	Astor Park, Fla.
17	223338		Ga. s.	Frances Fuller	39	29	58.8	16.5	6.0	1923	Amburg, Va.
18	217762		Ga. s.	[1] Frances Harrington	55	33	63.2	20.6	5.7	1894	Whitehaven, Md.
19	224092		Ga. s.	Frances Marie	43	22	55.6	14.6	5.1	1924	Lake Charles, La.
20	224497		Ga. s.	Frances Tolley	11	7	42.9	10.0	4.4	1925	Fishing Creek, Md.
21	223823		Ol. s.	Frances B. Garrett	30	20	51.0	18.0	4.4	1924	White Stone, Va.
22	120743		Ga. s.	Frances S. DuBois	23	12	52.6	17.0	4.6	1889	Leesburg, N. J.
23	207770		Ol. s.	Francis	13	9	50.4	12.4	3.4	1910	Galveston, Tex.
24	213858		Ga. s.	Francis	12	11	42.0	10.0	3.8	1915	Shakan, Alaska.
25	214375		Ga.w.	Francis	8	8	37.5	8.0	2.0	1915	Louisville, Ky.
26	214414		Ga. s.	Francis	14	12	43.0	12.3	3.6	1916	Delanco, N. J.
27	121022		Ga. s.	Francis G	6	6	29.7	11.8	4.1	1896	Atlantic City, N. J.
28	206614		Ga. s.	Francis J	9	6	44.2	9.7	4.2	1904	San Francisco, Calif.
29	217809		Ga. s.	Francis J., jr	11	8	36.2	11.5	4.1	1919	Atlantic City, N. J.
30	96691		Ga. s.	[2] Francis M	33	29	60.1	16.1	4.6	1901	New Rochelle, N. Y.
31	209765		Ga. s.	Francis V	6	6	25.0	8.0	3.2	1905	West De Pere, Wis.
32	121228		Ga. s.	Francis Smith	25	17	59.9	14.2	5.7	1902	Holly Beach, N. J.
33	92001		Ga. s.	[3] Francis P. Richie	86	56	86.7	20.2	10.7	1888	Boston, Mass.
34	120672		Ga. s.	Francis P. Smith	5	5	28.3	11.7	3.0	1885	Patchogue, N. Y.
35	121248		Ga. s.	Frank	11	7	31.2	8.7	4.2	1902	New York, N. Y.
36	214004		Ga. s.	Frank B	61	21	74.1	20.0	6.7	1916	Oakland, Calif.
37	224766		Ol. s.	Frank O	42	38	42.4	12.1	4.3	1925	Frodsham, Calif.
38	215200		Ol. s.	Frank & Lena	35	28	50.9	15.1	6.9	1917	Tacoma, Wash.
39	121008		Ga. s.	Frank and Lloyd	16	8	48.7	12.6	5.8	1895	Lubec, Me.
40	121125		Ga. s.	Frank and Theresa	25	14	50.5	16.8	4.9	1900	Leesburg, N. J.
41	120788		Ga. s.	Frank Folsom	15	17	59.5	17.5	4.0	1889	Solomons Island, Md.
42	120633		Ga. s.	Frank Lawrence	58	33	61.2	24.0	4.5	1886	Venecia, Calif.
43	216260	LKQG	Ol. s.	[4] FRANK LYNCH ✚⊙	1,893	1,125	252.0	43.5	18.9	1918	Toledo, Ohio.
44	121221		Ga. s.	Frank Munroe	26	24	47.1	15.7	7.3	1901	Beverly, Mass.
45	216661		Ga. s.	Frank Weston	45	38	58.5	14.4	7.8	1918	Sault Ste. Marie, Mich.
46	120867		Ga. s.	Frank A. Baker	5	5	28.3	13.3	3.0	1891	Patchogue, N. Y.
47	205454		Ga. s.	Frank D. Henry	13	9	43.7	14.5	3.0	1908	Paulsboro, N. J.
48	216440		Ga. s.	Frank H. Madden	59	48	65.2	17.9	8.4	1918	Seattle, Wash.
49	5915	KCFH	Ga. s.	[5] Frank L. Connable	132	65	101.0	25.7	8.3	1871	Chester, Pa.
50	120913		Ol. s.	[6] Frank S. Pierce	24	12	51.0	15.4	6.8	1892	Gloucester, Mass.
51	212495		Ga. s.	Frankie	7	6	23.0	8.5	3.1	1911	Wilmington, Del.
52	223784		Ga. s.	Franklin	8	7	32.0	10.5	4.6	1924	Philadelphia, Pa.
53	213312		Ga. s.	[7] Franklin Baker	38	30	56.0	19.9	5.4	1915	Paulsboro, N. J.
54	120787		Ga. s.	Franklin Broere	11	10	33.4	14.0	3.9	1889	Patchogue, N. Y.
55	121229		Ga. s.	Franklin City	7	6	40.5	9.6	3.0	1902	Pocomoke City, Md.
56	224267		Ga.w.	Frayne	127	80	131.6	27.4	4.7	1924	Bismarck, N. Dak.
57	221056		Ga.w.	Fred M	11	11	53.0	18.0	2.1	1920	West Irvine, Ky.
58	212294		Ga. s.	Fred E. M	15	10	43.4	12.1	4.9	1914	Mariners Harbor, N.Y.
59	222661		Ol. s.	Fred Ball	28	19	56.3	15.0	6.2	1922	Sacramento, Calif.
60	219707		Ga. s.	Fred Ball No. 4	93	61	64.7	22.0	5.7	1916	do.
61	207041		Ga. s.	Fred Gilbert	10	7	45.0	9.4	4.6	1909	Baldwin, N. Y.
62	224591		Ol. s.	Fred Henry	31	21	51.9	15.1	7.2	1925	Plymouth, Mass.
63	120891		Ga. s.	Fred Leland	10	10	31.0	13.2	6.3	1892	Bristol, Me.
64	81055		Ga. s.	[8] Fred C. Mayhew	29	18	59.0	20.0	5.0	1884	Pocomoke City, Md.
65	224519		Ol. w.	FRED D. DOTY	91	68	103.3	22.1	5.0	1925	Tampa, Fla.
66	121087		Ga. s.	Freda	7	5	26.4	11.9	3.5	1898	New Haven, Conn.
67	210658		Ga. s.	Freda	19	13	44.2	13.7	5.0	1912	San Francisco, Calif.
68	211109		Ga. s.	Freda	17	11	46.4	10.2	4.4	1913	Lockmoor, La.
69	211495		Ga. s.	Freddie II	18	12	42.0	12.0	6.4	1913	Decatur, Wash.
70	209620		Ga. s.	[9] Freddie B	33	26	68.4	15.3	5.0	1912	Solomons, Md.
71	121099		Ga. s.	Freddie L. Bennett	8	8	42.0	14.5	3.2	1899	Inverness, Md.
72	205301		Ga. s.	Fredelia I	13	8	40.1	11.2	3.8	1908	Seattle, Wash.

[1] Formerly State of Maryland ga. s. Daisy Archer.
[2] Formerly sloop Huguenot.
[3] Formerly ga. s. (a) Marguerite. (b) Nancy.
[4] Formerly ga. s. Lake Sunapee.

Line No.	Service	Crew	Horsepower	Name of owner	Home port	Address of owner
1	Fsh.	1	14	Conrad Anderson	Bridgeport, Conn	South Norwalk, Conn.
2	Msc.	1	22	Martin E. Thesle	New York, N. Y	676 Warren Street (B.).
3	Frt.	2	30	Seacoast Canning Co. (Me.)	Eastport, Me	Sea Street.
4	Frt.	1	12	Point Warde Packing Co. (Alaska)	Wrangell, Alaska	
5	Oys.	3	18	W. H. Matthews	Cape Charles, Va	Saxis, Va.
6	Msc.	2	40	Lehigh Valley R. R. Co. (N. J.)	New York, N. Y	143 Liberty Street.
7	Frt.	1	20	J. R. Morris	Beaufort, N. C	Atlantic, N. C.
8	Fsh.	2	60	Lawrence Schiulla	Boston, Mass	269 North Street.
9	Pas.	1	24	William F. Clapton	New York, N. Y	Elmhurst, N. Y.
10	Cod.	4	36	Lawrence S. Segura	Provincetown, Mass	22 Standish Street.
11	Fsh.	4	100	Alaska-Pacific Fisheries (Oreg.)	Juneau, Alaska	Tee Harbor, Alaska.
12	Tow.	1	80	J. S. Kemp	San Francisco, Calif	1312 Addison Street.
13	Msc.	2	45	O. W. Older	New York, N. Y	Yonkers, N. Y.
14	Pas.	2	12	Frank Stocker	Nome, Alaska	Candle, Alaska.
15	Fsh.	3	22	Rudolph M. Ramat	Seattle, Wash	R. F. D. 7.
16	Frt.	1	21	L. D. March	Jacksonville, Fla	Electra, Fla.
17	Frt.	2	36	W. L. Tull	Crisfield, Md	Route 1.
18	Frt.	3	60	B. E. Harrington	Cambridge, Md	Taylors Island, Md.
19	Msc.	2	80	E. E. Richards	Morgan City, La	Lake Charles, La.
20	Msc.	2	16	S. H. Tolley	Crisfield, Md	Honga, Md.
21	Pas.	2	35	H. L. Garrett	Reedville, Va	Irvington, Va.
22	Oys.	6	25	Thomas Earls	Philadelphia, Pa	Port Norris, N. J.
23	Tow.	3	50	George H. Roberts	Houston, Tex	808 Cotton Exchange.
24	Fsh.	3	20	Charlie Bennett	Juneau, Alaska	Sitka, Alaska.
25	Msc.	1	7	James E. Black	Louisville, Ky	2420 Montgomery Street.
26	Msc.	1	100	George W. Dunbar	New York, N. Y	11 Moore Street.
27	Frt.	1	12	Somers Lashley	Philadelphia, Pa	Scullville, N. J.
28	Tow.	1	30	Alexander Fagerstrom	San Francisco, Calif	411 Berry Street.
29	Pas.	2	40	William Meck	Philadelphia, Pa	921 East Moyamensing Avenue.
30	Frt.	3	38	Maurice Stanton	do	Bridgeport, N. J.
31	Fsh.	2	8	John Hawley	Milwaukee, Wis	Green Bay, Wis.
32	Pas.	2	35	Thomas W. Chew	Philadelphia, Pa	Williamstown, N. J.
33	Fsh.	2	90	Peter J. Cuggy	New York, N. Y	338 East Fifty-fifth Street.
34	Fsh.	1	12	Carl Hubbard	do	Bay Shore, N. Y.
35	Msc.	2	30	James Kissner	do	New Rochelle, N. Y.
36	Frt.	2	150	Frank B. Peterson	San Francisco, Calif	71 Main Street.
37	Frt.	2	42	Rose P. Olivera	do	Oakland, Calif.
38	Fsh.	5	45	Alaska Salmon Co. (Calif.)	do	141 Clay Street.
39	Fsh.	5	65	Henry Johnson	New York, N. Y	912 Madison Street (B.).
40	Oys.	3	20	John Tozour, jr	Philadelphia, Pa	Leesburg, N. J.
41	Frt.	2	40	Swindell-Fulford Fish Co. (N. C.)	Washington, N. C	
42	Frt.	1	50	Jens P. Chistensen	San Francisco, Calif	1660 Clay Street.
43	Frt.	32	1,050	W. J. Gray	do	310 California Street.
44	Fsh.	5	50	James F. Malloy	New York, N. Y	216 West One hundred and forty-ninth Street.
45	Tow.	2	100	Samuel Shields	Marquette, Mich	Sault Ste. Marie, Mich.
46	Fsh.	1	14	Leonard P. Beebe	New York, N. Y	West Sayville, N. Y.
47	Msc.	3	30	Andrew Reynolds	Baltimore, Md	North East, Md.
48	Fsh.	5	80	United Fisherman's Packing Co. (Wash.)	Seattle, Wash	Burke Building.
49	Fsh.	8	120	Southern Menhaden Corp. (Fla.)	Apalachicola, Fla	Port St. Joe, Fla.
50	Fsh.	5	36	Nicholson Fish Co. (Me.)	Bangor, Me	Bucksport, Me.
51	Fsh.	1	6	Harry S. Roberts, jr	Philadelphia, Pa	Paulsboro, N. J.
52	Pas.	1	40	Roscoe T. De Maris	do	Cedarville, N. J.
53	Frt.	3	75	Franklin Baker Shipping Co. (Del.)	New York, N. Y	Hoboken, N. J.
54	Msc.	1	14	Huldah Broere	do	West Sayville, N. Y.
55	Fsh.	2	40	S. G. Miller	Perth Amboy, N. J	Leonardo, N. J.
56	Fer.	6	93	Benton Packet Co. (N. Dak.)	Pembina, N. Dak	Bismark, N. Dak.
57	Tow.	3	20	Noble Hyden Lumber Co. (Ky.)	Louisville, Ky	West Irvine, Ky.
58	Pas.	1	40	Chas. Bruckner	New York, N. Y	427 East Eighty-second Street.
59	Frt.	1	110	H. A. Ball	San Francisco, Calif	Antioch, Calif.
60	Frt.	3	40	John Nickels	do	Stockton, Calif.
61	Msc.	1	40	George J. Mitchell	New York, N. Y	301 West Fifty-seventh Street.
62	Fsh.	6	60	Ignazio Benenati	Boston, Mass	25 Clark Street.
63	Fsh.	2	12	George H. Benson	Portland, Me	43 Beckett Street.
64	Oys.	4	36	John M. Brineshultz	Philadelphia, Pa	Cedarville, N. J.
65	Fer.	4	150	Bee Line Ferry Co. (Fla.)	Tampa, Fla	St. Petersburg, Fla.
66	Fsh.	1	12	Fred Wilson Wheeler	New Haven, Conn	West Haven, Conn.
67	Fsh.	3	50	Van Camp Sea Food Co. (Calif.)	Los Angeles, Calif	San Pedro, Calif.
68	Frt.	1	30	H. G. Chalkley	Brashear, La	Lake Charles, La.
69	Fsh.	6	40	George & Barker Salmon Packing Co. (Wash.)	Seattle, Wash	Point Roberts, Wash.
70	Frt.	2	50	G. E. Bowen	Reedville, Va	Fairport, Va.
71	Oys.	4	8	Leander T. Morris	Crisfield, Md	Bishops Head, Md.
72	Fsh.	1	20	Luke Frank	Ketchikan, Alaska	Hydaburg, Alaska.

[5] Formerly ga. s. Columbia.
[6] Formerly ga. s. Fitz A. Oakes.
[7] Formerly ga. s. Gladiolas.
[8] Formerly sch. William H. Whiting.
[9] Formerly ga. s. J. A. Wiley.

Line No.	Official No.	Signal letters	Rig	Name of vessel	Tonnage		Register dimensions			When built	Where built
					Gross	Net	Length	Breadth	Depth		
							Feet	*Feet*	*Feet*		
1	210876		Ga. s.	Fredelia IV	21	14	41.8	13.1	5.6	1913	Seattle, Wash.
2	206000		Ga. s.	Frederica	8	6	30.8	7.2	2.4	1900	Bristol, R. I.
3	207260		Ga. s.	Fredrica No. 2	12	9	35.5	13.0	3.7	1910	Brunswick, Ga.
4	215902		Ga. s.	Frederick	15	12	46.2	14.7	3.8	1917	St. Petersburg, Fla.
5	219974		Ga. s.	Frederick A	11	9	36.2	9.5	4.6	1920	Creosote, Wash.
6	218353		Ga. s.	Frederick C	65	39	65.9	17.6	7.5	1919	Tacoma, Wash.
7	210148		Ga. s.	Frederick Lundy	45	42	61.4	19.2	5.5	1912	Morehead City, N. C.
8	203721		Ga. s.	Frederick H. Ayers	14	10	52.0	15.4	3.0	1906	Pocomoke City, Md.
9	224324		Oi. s.	Fredk. H. Black	26	18	51.9	14.2	6.4	1924	Winthrop, Mass.
10	220020		Ga. s.	Fredrick	18	15	43.0	13.0	5.5	1920	Bay Center, Wash.
11	120966		Ga. s.	Freedom	10	5	32.0	10.6	6.1	1893	Lynn, Mass.
12	215318		Ol. s.	Freedom	35	28	53.6	14.7	6.7	1917	Tacoma, Wash.
13	216408		Ga. s.	Freedom	22	15	55.1	13.8	5.1	1918	Wilmington, Calif.
14	221191		Ga. s.	Fredora	7	5	32.0	10.6	3.6	1910	Bridgeton, N. J.
15	206751		Ga. s.	Fremont	17	11	40.0	13.3	5.6	1909	Seattle, Wash.
16	220190		Ga. s.	Fremont	15	10	40.0	11.2	5.4	1920	do.
17	120905		Ga. s.	French Smoot	10	10	44.0	16.2	4.3	1892	Alexandria, Va.
18	121158		Ga. s.	Frenchy	20	20	61.5	17.8	4.5	1900	Oriole, Md.
19	209404		Ga. s.	Freshwater	11	9	41.7	16.1	1.8	1911	Holley, Fla.
20	218153		Ga. s.	Friada	6	5	27.9	8.5	4.1	1916	Seattle, Wash.
21	224649		Ol. s.	Frieda	64	38	68.2	17.3	7.9	1925	Dockton, Wash.
22	221867		Ga. s.	FRIEND	86	77	56.0	20.1	7.7	1921	Key West, Fla.
23	211836		Ga. s.	Friendly	11	10	35.6	12.8	3.1	1913	Baldwin, N. Y.
24	121216		Ga. s.	Friends	13	13	43.8	15.5	3.2	1902	Double Bayou, Tex.
25	120835		Ga. s.	Friendship	7	6	33.6	10.6	3.0	1891	Terrebonne Parish, La.
26	211750		Ga. s.	Friendship	13	9	38.2	12.0	3.7	1913	Seattle, Wash.
27	215228		Ga. s.	Frisco	37	30	53.8	15.1	6.8	1917	Tacoma, Wash.
28	211186		Ga. s.	Frisco	19	13	43.1	13.7	5.3	1913	Gig Harbor, Wash.
29	120898		Ga. s.	Frolic	6	6	37.0	13.0	3.0	1891	Norfolk Co., Va.
30	120935		Ga. s.	Frolic	8	7	29.0	13.0	3.5	1893	Patchogue, N. Y.
31	121234		Ga. s.	Frolic	17	10	38.7	17.0	3.8	1902	Skidway Island, Ga.
32	205941		Ga. s.	Frolic	10	7	39.5	8.3	3.5	1908	Bellingham, Wash.
33	207454		Ga. s.	Frolic	11	9	35.5	10.1	3.4	1907	South Jacksonville, Fla.
34	213182		Ga. s.	Frolic	11	10	27.2	8.2	4.8	1915	Muskegon, Mich.
35	220045		Ga. s.	FROLIC	9	8	36.0	7.8	3.3	1912	St. Louis, Mo.
36	210774		Ei. s.	[1] FROMAN M. COOTS	570	490	169.0	50.0	7.0	1912	Jeffersonville, Ind.
37	218843		Ga. s.	Frontier	10	8	39.2	11.1	3.0	1919	Cut Off, La.
38	205410		Ga. s.	Frost	9	8	38.5	12.0	5.0	1908	Erie, Pa.
39	224650		Ga. s.	Frostland	46	29	61.1	16.1	7.3	1925	Tacoma, Wash.
40	221863		Ga. s.	Fujisan	9	6	43.0	11.0	4.2	1916	Wilmington, Calif.
41	223648		Ga.w.	Fulton Ferry No. 1	11	11	49.0	14.2	2.0	1924	Fulton, Ark.
42	216905		Oi. s.	Funchal	44	20	61.6	18.2	7.8	1918	Rockport, Mass.
43	117142		Ga. s.	[2] Furness	10	7	42.0	9.5	3.7	1902	Baltimore, Md.
44	120953		Ga. s.	Fussy	8	7	26.8	12.8	4.2	1893	New London, Conn.
45	220232		Ga. s.	G. Eachler	29	25	50.8	21.5	3.5	1914	Providence, R. I.
46	221542		Ga. s.	G. H.	8	5	33.6	6.4	2.0	1921	Peoria, Ill.
47	214546		Ga. s.	G. Horton	15	7	44.8	14.2	4.2	1916	Vallejo, Calif.
48	223324		Ga.w.	G. M.	30	16	55.2	11.5	2.9	1923	Quincy, Ill.
49	216897		Ga. s.	G. Pershing	12	8	32.8	10.0	3.0	1918	Cheboygan, Mich.
50	86375		Ga. s.	G. Theckla	22	15	46.3	14.8	8.4	1896	Port Madison, Wash.
51	86637		Ga. s.	G. Vanderburg	13	11	44.2	14.2	4.0	1902	Patchogue, N. Y.
52	86306		Ga. s.	G. Vikingen	15	8	42.2	14.6	4.3	1894	Pensacola, Fla.
53	221375		Ga. s.	G. W.	14	9	56.8	21.3	3.9	1921	Los Angeles, Calif.
54	220775		Ga. s.	G. A. C.	10	6	40.3	11.8	3.5	1920	Fairbank, Md.
55	207036		Ga. s.	G. A. Raynor	6	5	39.0	13.0	3.0	1909	Harborton, Va.
56	206508		Ga. s.	G. B. Marshall	14	9	54.6	14.5	3.0	1909	Antioch, Calif.
57	86658		Ga. s.	G. C. Walnwright	12	10	50.0	12.2	4.2	1903	Berkley, Va.
58	201257		Ga. s.	G. F. Burgess	10	8	32.5	12.0	2.3	1904	Olivia, Tex.
59	200242		Ga. s.	G. F. Laviolette	21	18	50.0	11.2	5.0	1903	Manitowoc, Wis.
60	208516		Ga. s.	G. H. Church	36	19	54.5	16.4	4.9	1911	Noank, Conn.
61	220947		Ga.w.	G. L. Cabot	20	8	59.6	11.6	2.0	1920	Creston, W. Va.
62	86202		Ga. s.	G. S. Dunbar	6	5	31.6	13.5	3.0	1893	Bellport, N. Y.
63	209989		Ga. s.	G. S. Terry	15	13	39.9	14.0	4.6	1912	Stratford, Conn.
64	222904		Ga. s.	G. S. White	28	13	55.5	14.8	5.2	1923	Westland, Va.
65	77210		Ga. s.	[3] G. W. Amory	13	6	40.8	13.7	3.7	1896	Poquoson, Va.
66	86583		Ga. s.	G. W. Bennett	27	26	68.8	20.8	5.6	1901	Inverness, Md.
67	219301		Ga. s.	G. W. Cuneo	12	8	44.5	12.3	2.4	1908	Chauvin, La.
68	214072		Ga. s.	[4] G. W. Freethy	20	10	46.5	14.5	5.9	1916	Sausalito, Calif.
69	222039		Ga. s.	G. W. Watts	15	10	40.5	12.7	5.1	1922	Bay Shore, N. Y.
70	86268		Ga. s.	G. Frank Miles	10	6	52.0	13.5	3.2	1893	Oriole, Md.
71	213514		Ga. s.	Gadabout	8	7	44.5	8.2	3.3	1911	Ottawa, Ill.
72	218591		Ga. s.	Gadfly	8	7	31.5	8.4	3.6	1919	Juneau, Alaska.

[1] Formerly ga. p. W. S. McChesney, jr.

[2] Formerly ga. s. {a Sparrow. b Fairfield.

Line No.	Service	Crew	Horsepower	Name of owner	Home port	Address of owner
1	Fsh.	7	20	D. J. Halferty	Seattle, Wash	1015 Alaska Building.
2	Tow.	1	14	Albert Damley	Jacksonville, Fla	1708 Lee Street.
3	Oys.	1	10	Glynn Canning Co. (Ga.)	Brunswick, Ga	
4	Pas.	2	35	R. W. Smith	Jacksonville, Fla	New Berlin, Fla.
5	Fsh.	2	35	M. Adamson	Portland, Oreg	878 Oregon Street.
6	Frt.	3	10	Leon Anderson	Unalaska, Alaska	
7	Fsh.	8	100	A. & P. Products Corporation (N. Y.)	Ketchikan, Alaska	
8	Pas.	2	75	Ocean Holding Corporation (N. Y.)	New York, N. Y	153 Remsen Street (B.).
9	Oys.	1	30	J. M. Hudgins	Norfolk, Va	New Point, Va.
10	Fsh.	5	60	Vito Maniscalco	Boston, Mass	1-A Moon Street.
11	Cod.	4	24	Roderick E. Baker	Gloucester, Mass	236 East Main Street.
12	Fsh.	8	40	Mary T. Emel	Seattle, Wash	417 North Fiftieth Street.
13	Pas.	2	50	A. A. Hernage	Los Angeles, Calif	Santa Monica, Calif.
14	Pas.	1	18	William J. Gehring	Philadelphia, Pa	Bridgeton, N. J.
15	Fsh.	25	10	Rich H. Chatterton	Newport, Oreg	
16	Fsh.	5	20	E. M. Ellingsen	Seattle, Wash	4414 Baker Avenue.
17	Frt.	2	30	T. W. Mays	Norfolk, Va	Portsmouth, Va.
18	Frt.	2	38	W. C. Saunders	Manteo, N. C	Wanchese, N. C.
19	Fer.	1	12	Brosnahan Manufacturing Co. (Fla.)	Pensacola, Fla	Blount Building.
20	Fsh.	1	9	Gust Fogelstrom	Seattle, Wash	7757 Eighteenth Avenue NW.
21	Fsh.	9	100	Kadiak Fisheries Co. (Wash.)	do	Lowman Building.
22	Wrk.	3	50	A. P. Jerguson	Key West, Fla	Miami, Fla.
23	Msc.	2	20	Sealey M. Southard	New York, N. Y	Freeport, N. Y.
24	Frt.	2	28	W. J. Marques	Houston, Tex	Matagorda, Tex.
25	Msc.	1	10	Edville Verret	Morgan City, La	Esther, La.
26	Fsh.	6	20	A. & P. Products Corporation (N. Y.)	Ketchikan, Alaska	
27	Frt.	1	20	Vinc Plancich	Tacoma, Wash	2519 North Twenty-seventh Street.
28	Fsh.	7	20	Bank of California National Association	Seattle, Wash	815 Second Avenue.
29	Frt.	1	10	J. L. Gray	Norfolk, Va	Crittenden, Va.
30	Msc.	1	35	William F. Sauder	New York, N. Y	265 Forty-third Street (B.).
31	Frt.	2	36	Harry O. Lowden	Savannah, Ga	208 West Bay Street.
32	Tow.	1	45	Wm. Moore	Seattle, Wash	Olga, Wash.
33	Msc.	1	21	Jacksonville Forwarding Co. (Fla.)	Jacksonville, Fla	Foot Layra Street.
34	Frt.	1	24	Cyrus Wise, jr	Grand Haven, Mich	
35	Pas.	2	35	T. H. Rodigan	Baton Rouge, La	Natchez, Miss.
36	Fer.	7	1,000	Falls City Ferry & Transportation Co. (Ind.)	Louisville, Ky	Jeffersonville, Ind.
37	Oys.	3	16	John Lafont	New Orleans, La	Cut Off, La.
38	Fsh.	4	24	Christen Christianson	Erie, Pa	211 Holland Street.
39	Fsh.	8	80	Paul Martinis	Seattle, Wash	Everett, Wash.
40	Fsh.	2	35	William Swanson	Los Angeles, Calif	Wilmington, Calif.
41	Fer.	1	16	Fulton Ferry & Bridge Co. (Ark.)	Memphis, Tenn	Fulton, Ark.
42	Fsh.	14	60	Luiz Toares	Provincetown, Mass	
43	Msc.	2	37	Henry C. Blackiston	New York, N. Y	34 Whitehall Street.
44	Oys.	1	10	Bertha T. Radfan	Bridgeport, Conn	East Norwalk, Conn.
45	Fsh.	8	80	Ray Fish Packing Co. (N. Y.)	New York, N. Y	Bay Shore, N. Y.
46	Pas.	1	10	Henry S. Soper	Peoria, Ill	
47	Frt.	1	45	Michael Guinta	San Francisco, Calif	Pittsburg, Calif.
48	Tow.	2	60	Andrew Moritz	Chicago, Ill	Quincy, Ill.
49	Fsh.	2	20	Ernest Lannoc	Grand Haven, Mich	Cheboygan, Mich.
50	Fsh.	8	30	Atka Island Native Store	Unalaska, Alaska	Atka Island, Alaska.
51	Oys.	1	30	Henry Vander Bergh	New York, N. Y	West Sayville, N. Y.
52	Frt.	3	18	Rollo Bros	Pensacola, Fla	Melton, Fla.
53	Frt.	1	80	San Pedro Transportation Co. (Calif.)	Los Angeles, Calif	411 West Seventh Street.
54	Frt.	2	15	George A. Cummings, sr	Cambridge, Md	Fairbank, Md.
55	Oys.	1	7	C. W. Cutler	Cape Charles, Va	Sanford, Va.
56	Frt.	1	50	George A. Brown	San Francisco, Calif	Antioch, Calif.
57	Tow.	2	38	J. J. Lawson	Norfolk, Va	Hampton, Va.
58	Frt.	1	7	Kibby Hayford	Galveston, Tex	Hankamer, Tex.
59	Pas.	3	40	Charles E. Larson	Milwaukee, Wis	Marinette, Wis.
60	Fsh.	4	50	Winthrop Gardiner	New York, N. Y	East Hampton, N. Y.
61	Tow.	2	20	G. W. Righter	Pittsburgh, Pa	Sanoma, W. Va.
62	Frt.	1	12	Alonzo Bellows	New York, N. Y	Hampton Bays, N. Y.
63	Frt.	2	37	William J. Snadeckr	Bridgeport, Conn	305 Broad Street.
64	Fsh.	5	35	Otis M. Cromether	Reedville, Va	Byrdton, Va.
65	Oys.	4	25	W. R. James	Newport News, Va	Mobjack, Va.
66	Frt.	2	24	William H. Warfield	Cambridge, Md	Hudson, Md.
67	Fsh.	2	15	R. J. Younger	New Orleans, La	Houma, La.
68	Tow.	5	80	Geo. V. Freethy	San Francisco, Calif	Third Street Wharf.
69	Fsh.	2	40	George W. Watts	New York, N. Y	Bay Shore, N. Y.
70	Oys.	8	12	David Webster	Crisfield, Md	Princess Anne, Md.
71	Pas.	1	60	W. D. Fluent	St. Louis, Mo	Alton, Ill.
72	Pas.	1	36	Lulu Smith	Juneau, Alaska	Tenakee, Alaska.

[3] Formerly ga. s. John Gibbs.

[4] Formerly ga. s. S. F. International No. 1.

Line No.	Official No.	Signal letters	Rig	Name of vessel	Tonnage		Register dimensions			When built	Where built
					Gross	Net	Length	Breadth	Depth		
							Feet	*Feet*	*Feet*		
1	211819		Ga. s.	Gadwell	12	8	50.0	10.8	3.0	1913	Manteo, N. C.
2	222628		Ga.w.	Gainer	20	15	65.0	10.0	1.8	1921	Creston, W. Va.
3	201148		Ga. s.	Galatea	18	12	43.0	9.6	5.0	1903	Oshkosh, Wis.
4	206252		Ga. s.	Galatea	12	5	41.7	12.4	4.6	1909	Pensacola, Fla.
5	208139		Ga. s.	Galatea	7	7	48.0	10.2	3.0	1907	Belhaven, N. C.
6	202131		Ga. s.	Galaxy	13	9	55.3	11.7	2.6	1905	Seattle, Wash.
7	205989		Ga. s.	Gale	7	5	32.5	8.3	3.5	1909	Bellingham, Wash.
8	203933		Ga. s.	Galena	11	7	31.7	10.8	4.0	1906	Ellamar, Alaska.
9	86289		Ga. s.	Galilee	12	10	33.0	14.4	3.5	1894	Patchogue, N. Y.
10	208203		Ga. s.	Galion	12	8	39.6	9.8	3.8	1910	St. Petersburg, Fla.
11	213655		Ol. s.	Galveston	32	21	51.1	14.1	6.5	1924	Tacoma, Wash.
12	212210		Ol. s.	Galvez	87	59	89.2	21.2	6.2	1914	Galveston, Tex.
13	210084		Ga. s.	[1] Gambler	31	21	47.0	14.0	5.0	1912	Port Blakely, Wash.
14	213478		Ga. s.	Gannet	7	6	30.0	12.2	2.9	1915	Manitowoc, Wis.
15	205247		Ga. s.	Gardner	7	7	30.0	13.0	2.8	1908	Thousand Island Park, N. Y.
16	86225		Ga. s.	Gardner Heath	14	13	39.7	15.3	5.8	1892	Gloucester, Mass.
17	207615		Ga. s.	Garfield	17	11	40.0	12.9	4.0	1910	Seattle, Wash.
18	209566		Ga. s.	Garfield	14	10	31.3	11.6	4.5	1912	East San Pedro, Calif.
19	220077		Ga. s.	Garfield	40	27	56.3	15.0	6.7	1920	Tacoma, Wash.
20	203478		Ga. s.	Garnet	23	16	46.2	17.0	4.4	1906	Kodiak, Alaska.
21	211688		Ga. s.	Garnet	8	6	34.5	11.3	3.7	1913	Cleveland, Ohio.
22	221128		Ga. s.	Garretta	9	8	35.8	9.5	4.3	1917	Cramer Hill, N. J.
23	86544		Ga. s.	Gasgo	8	5	36.0	9.0	3.0	1900	Marshfield, Oreg.
24	221971		Ga. s.	Gaskill Bros	29	21	54.7	15.9	3.3	1922	Sealevel, N. C.
25	85349		Ga. s.	Gaslight	49	35	55.5	22.3	4.4	1874	San Francisco, Calif.
26	209048		Ga. s.	Gasoon	20	13	49.0	10.4	4.7	1911	Jersey City, N. J.
27	222269		Ga. s.	Gassup	7	5	32.6	13.7	3.0		Unknown.
28	210633		Ga. s.	Gatun	11	7	38.4	11.8	4.2	1912	Oakland, Calif.
29	214125		Ga. s.	Gay Boy	7	7	26.2	8.6	2.9	1915	Green Bay, Wis.
30	205252		Ga. s	Gaza	12	8	39.3	11.0	5.2	1908	Camden, Me.
31	201750		Ga. p.	Gazelle	13	10	50.0	12.3	3.4	1905	Portland, Oreg.
32	216484		Ga. s.	Gazelle	9	7	32.4	9.1	4.5	1918	Seattle, Wash.
33	223857		Ga. s.	Gazelle	7	6	30.0	10.7	3.9		Unknown.
34	200239		Ga. s.	[2] Geisha	65	44	77.5	16.5	6.3	1903	Quincy, Mass.
35	200808		Ga.w.	Gem	49	10	60.4	14.9	3.0	1904	Allemands, La.
36	207518		Ga. s.	Gem	10	10	46.6	11.1	4.4	1910	Wildwood, N. J.
37	207950		Ga.w.	Gem	15	14	37.7	13.4	3.2	1910	Bridgeport, Conn.
38	210954		Ga. s.	Gem	15	12	59.3	8.5	3.0	1913	Hardin, Ill.
39	213294		Ga. s.	Gem	15	12	49.6	11.1	3.4	1915	Astoria, Oreg.
40	221738		Ga. s.	Gem	15	8	42.2	12.1	4.0	1921	Beaufort, N. C.
41	221938		Ga. s.	Gem	14	12	39.8	9.7	7.0	1913	Nyack, N. Y.
42	223034		Ga. s.	Gene	8	5	32.0	11.2	4.9	1924	Amesbury, Mass.
43	208587		Ga. s.	General	14	9	44.7	13.0	4.4	1911	Cheboygan, Mich.
44	216141		Ga. s.	General	8	5	37.5	9.2	3.5	1918	Port Clinton, Ohio.
45	215964		Ga. s.	General Haig	27	19	54.2	13.1	4.4	1918	West Norfolk, Va.
46	86649		Ga. s.	General Joubert	9	6	35.0	14.4	3.1	1902	Biloxi, Miss.
47	216418		Ga. s.	Gen. Pershing	39	31	56.1	15.4	7.1	1918	Gig Harbor, Wash.
48	219440		Ga. s.	General Pershing	28	17	60.0	16.3	2.6	1919	Morgan City, La.
49	219853		Ga.w.	General Pershing	25	24	49.3	12.2	2.2	1920	Hollister, Mo.
50	203512		Ga. s.	[3] Gen'l Sheridan	12	8	42.5	12.2	3.2	1906	Astoria, Oreg.
51	217418		Ga. s.	[4] General Engineering No. 1	10	6	44.8	11.8	4.1	1918	Alameda, Calif.
52	86364		Ga. s.	Generosity	8	6	37.6	12.6	2.8	1896	Terrebonne, La.
53	86506		Ga. s.	Genesee	7	7	30.0	10.0	5.3	1900	Bremen, Me.
54	209868		Ga.w.	GENEVA	25	25	64.9	18.0	4.0	1912	Newport, Ark.
55	215410		Ga. s.	Geneva	7	6	27.6	11.7	3.3	1891	Waretown, N. J.
56	215425		Ol. s.	Geneva	12	10	38.1	9.6	4.0	1917	Bellingham, Wash.
57	86448		Ga. s.	Geneva Moore	20	17	50.3	16.0	4.3	1898	Straits, N. C.
58	204361		Ga. s.	Genevieve	77	52	82.0	18.0	4.4	1907	Bayview, Fla.
59	208347		Ga. s.	Genevieve	12	8	54.5	14.6	2.8	1911	Sanibel, Fla.
60	210523		Ga. s.	Genevieve	10	10	28.6	9.5	3.4	1907	Green Bay, Wis.
61	211275		Ga. s.	Genevieve	15	10	45.0	12.5	5.0	1913	Seattle, Wash.
62	225990		Ga. s.	Genevieve	13	9	36.0	12.3	4.7	1924	Brunswick, Ga.
63	224134		Ga. s.	Genevieve	11	7	39.0	12.7	4.4	1924	Los Angeles, Calif.
64	220226		Ga. s.	Genius	40	27	54.1	15.8	7.1	1920	Gig Harbor, Wash.
65	215689		Ga. s.	Geof	8	5	36.2	10.2	4.0	1917	Sacramento, Calif.
66	221013		Ga. s.	George	13	9	42.6	12.0	4.0	1921	Baltimore, Md.
67	223294		Ga. s.	George	7	5	37.0	8.9	3.6		Unknown.
68	203709		Ga. s.	George B	9	6	31.8	8.0	2.5	1906	Ketchikan, Alaska.
69	202473		Ga. s.	Geo. E	19	15	36.8	12.5	5.0	1905	Ballard, Wash.
70	217108		Ga. s.	George F	9	6	40.0	10.0	3.2	1918	Providence, R. I.
71	223417		Ol. s.	George K	11	8	30.4	11.2	4.5	1923	Brunswick, Ga.
72	213524		Ga. s.	[5] George L	12	10	39.3	11.6	4.3	1915	San Diego, Calif.
73	216411		Ga. s.	Geo. L., jr	13	11	40.2	13.6	4.9	1918	Great Kills, N. Y.
74	86524		Ga. s.	George M	11	9	34.2	13.4	4.8	1900	Port Republic, N. J.

[1] Formerly ga. s. Itsol.
[2] Formerly ga. y. Nauhaught.
[3] Formerly ga. s. {a Gen'l Sheridan. b U. S. Navy Gen'l Sheridan.

Line No.	Service	Crew	Horsepower	Name of owner	Home port	Address of owner
1	Fsh.	3	48	Pine Island Club (Mass.)	Manteo, N. C.	
2	Pas.	2	50	Blair Gainer	Pittsburgh, Pa.	Glenville, W. Va.
3	Frt.	2	40	State of Wisconsin	Milwaukee, Wis.	Madison, Wis.
4	Fsh.	4	15	C. J. Bryan	Tampa, Fla.	Panama City, Fla.
5	Pas.	2	25	Ruth Wilkinson	Washington, N. C.	Belhaven, N. C.
6	Tow.	2	55	George Looker	Ketchikan, Alaska	
7	Fsh.	3	15	Gilbert Garvin	do	
8	Fsh.	2	35	Emel Packing Co. (Wash.)	Cordova, Alaska	Valdez, Alaska.
9	Msc.	1	12	John A. Walsh	New York, N. Y.	Long Island City, N. Y.
10	Fsh.	1	18	John Savarese	Tampa, Fla.	Sarasota, Fla.
11	Fsh.	6	46	A. Strubstad	Tacoma, Wash.	2703 North Thirtieth Street.
12	Pas.	8	100	H. G. Dalehite	Galveston, Tex.	314 Ninth Street.
13	Fsh.	5	50	Hoonah Packing Co. (Wash.)	Seattle, Wash.	Bellingham, Wash.
14	Fsh.	2	30	Martin Peterson	Erie, Pa.	111 East Third Street.
15	Frt.	2	10	Thomas Mitchel	Cape Vincent, N. Y.	Thousand Island Park, N.Y.
16	Msc.	3	20	Gaspare D'Angelo	New York, N. Y.	9 East First Street.
17	Fsh.	6	20	Booth Fisheries Co. (Del.)	Seattle, Wash.	Marion Bldg.
18	Fsh.	1	12	Edithe E. Ormsby	San Francisco, Calif.	Pacific Grove, Calif.
19	Fsh.	8	8	Marine Hardware Co. (Calif.)	Los Angeles, Calif.	San Pedro, Calif.
20	Msc.	1	16	Otto Larsen	Unalaska, Alaska	Nushagak, Alaska.
21	Fsh.	4	35	Stephen Orloff	Erie, Pa.	236 East Second Street.
22	Pas.	1	25	John Samuelson	Philadelphia, Pa.	6049 Elmwood Avenue.
23	Frt.	1	16	Charles A. Perkins	Marshfield, Oreg.	Gardner, Oreg.
24	Frt.	2	36	Norman Gaskill	Beaufort, N. C.	Sealevel, N. C.
25	Frt.	1	22	Zekie Smith	San Francisco, Calif.	San Rafael, Calif.
26	Pas.	2	100	Terence O'Brien	New York, N. Y.	Jersey City, N. J.
27	Msc.	2	15	Frederick R. Welch	do	175 Prospect Park, SW. (B.).
28	Tow.	1	35	American Dredging Co. (Del.)	San Francisco, Calif.	255 California Street.
29	Frt.	2	10	Alexander McMouagie	Milwaukee, Wis.	Green Bay, Wis.
30	Fsh.	1	24	Leopold F. Arnold	Brunswick, Ga.	St. Simon, Ga.
31	Frt.	1	50	Umpqua Gravel Co. (Oreg.)	Marshfield, Oreg.	
32	Fsh.	2	8	J. O. Hallum	Seattle, Wash.	1215 Twenty-fifth Avenue N.
33	Fsh.	1	12	William R. Lunn	Philadelphia, Pa.	170 East Tulpehecken Street.
34	Frt.	4	90	S. Irvin Austin	Baltimore, Md.	3008 Monument Street.
35	Frt.	7	25	Joseph D. Callais	New Orleans, La.	Cut Off, La.
36	Pas.	1	20	Samuel J. Fox	Wilmington, Del.	Leipsic, Del.
37	Frt.	2	8	James F. Monahan	Bridgeport, Conn.	
38	Tow.	1	30	Alonzo Cox	Peoria, Ill.	Hardin, Ill.
39	Frt.	1	45	J. H. De Force (estate)	Astoria, Oreg.	
40	Fsh.	4	24	J. W. Ireland	Beaufort, N. C.	
41	Tow.	3	35	Compania Azucarera El Ejemplo (P. R.)	San Juan, P. R.	Humacao, P. R.
42	Fsh.	1	24	Simon A. Littlefield	Newport, R. I.	Block Island, R. I.
43	Frt.	3	50	Booth Fisheries Co. (Mass.)	Boston, Mass.	
44	Frt.	1	22	State of Ohio	Sandusky, Ohio	Columbus, Ohio.
45	Frt.	2	50	Charles A. Dane	Crisfield, Md.	North Tenth Street.
46	Fsh.	3	8	Antonio Paburros	Gulfport, Miss.	2125 Thirtieth Avenue.
47	Fsh.	6	50	Everett Pacific Fisheries Co. (Wash.)	Seattle, Wash.	Everett, Wash.
48	Msc.	4	72	Intercoastal Shipyards (La.)	Morgan City, La.	
49	Pas.	3	25	Mrs. Iva May Brook	Kansas City, Mo.	Hotel America.
50	Fsh.	2	28	H. J. Barbey	Astoria, Oreg.	Flavel, Oreg.
51	Frt.	1	85	General Engineering & Dry Dock Co. (Calif.)	San Francisco, Calif.	1013 Battery Street.
52	Oys.	1	14	John Battise Verdin	Morgan City, La.	Houma, La.
53	Fsh.	2	8	Henry Roberts	Portland, Me.	South Portland, Me.
54	Frt.	4	30	Davis Moss	Memphis, Tenn.	Clarendon, Ark.
55	Pas.	1	12	Thomas Stackhouse	Philadelphia, Pa.	Waretown, N. J.
56	Frt.	1	24	E. J. Chapman	Seattle, Wash.	Bellingham, Wash.
57	Frt.	5	35	Clarence Magwood	Charleston, S. C.	2 Doughty Street.
58	Pas.	2	100	W. J. Thornton	Tampa, Fla.	St. Petersburg, Fla.
59	Pas.	2	32	Geo. Clarence Cooper	Key West, Fla.	Fort Myers, Fla.
60	Fsh.	3	10	Eric L. Whitcomb	Milwaukee, Wis.	Pensaukee, Wis.
61	Pas.	3	80	H. G. Gabrielson	Nome, Alaska	
62	Fsh.	2	36	C. P. Goodyear	Brunswick, Ga.	Goodyear Packing Co.
63	Pas.	1	40	Frank W. Isham	Los Angeles, Calif.	1255 West Fortieth Place.
64	Fsh.	3	50	Spiro Babich	Tacoma, Wash.	Gig Harbor, Wash.
65	Tow.	1	50	Sacramento Transportation Co. (Calif.)	San Francisco, Calif.	Pier 9.
66	Wrk.	1	22	Bethlehem Shipbuilding Corporation (Del.)	Baltimore, Md.	Stewart Building.
67	Fft.	2	40	Totena J. Critzes	New York, N. Y.	Hoboken, N. J.
68	Pas.	1	8	Frank E. Wiss	Ketchikan, Alaska	Unuk River, Alaska.
69	Pas.	5	16	Van-Bug Co. (Wash.)	Port Townsend, Wash.	
70	Frt.	1	16	Mary A. Freeman	Providence, R. I.	225 Power Street.
71	Fsh.	2	24	Chas. Hofman	Brunswick, Ga.	
72	Fsh.	2	35	Julius Zolezzi	San Diego, Calif.	840 Columbia Street.
73	Fsh.	1	32	George H. Lewis	New York, N. Y.	Port Washington, N. Y.
74	Fsh.	2	20	Henry Carlson	Philadelphia, Pa.	Wildwood, N. J.

[4] Formerly ga. s. Barnes and Tibbitts.

[5] Formerly (a ga. s. George L. (b Swedish ga. s. Evelyn.

Line No.	Official No.	Signal letters	Rig	Name of vessel	Tonnage		Register dimensions			When built	Where built
					Gross	Net	Length	Breadth	Depth		
							Feet	*Feet*	*Feet*		
1	214429		Ga. s.	George M	10	9	33.6	9.0	3.6	1916	St. James, Mich
2	222656		Ga. s.	George M	9	7	30.1	12.8	3.3		Unknown
3	222681		Ga. s.	George M	7	6	32.2	11.8	4.0		do
4	209326		Ga. s.	George R	11	10	29.5	8.6	3.3	1906	Sturgeon Bay, Wis
5	214457		Ga. s.	George S	10	8	36.2	10.4	4.6	1916	Seattle, Wash
6	218044		Ga. s.	George S	43	34	57.5	16.5	6.3	1919	Port Blakely, Wash
7	86470		Ga. s.	George T	42	28	66.3	15.6	7.6	1899	Tacoma, Wash
8	202335		Ga. s.	George T	25	23	46.5	17.3	4.5	1905	Tottenville, N. Y
9	218324		Ga. s.	George T	7	6	29.8	8.7	4.4	1919	Seattle, Wash
10	219078		Ga. s.	George T	6	5	35.1	10.4	2.8	1915	Dunkirk, N. Y
11	220765		Ga.w.	George T	46	19	56.7	16.9	3.0	1920	Miller, Ala
12	223017		Ga. s.	George W	7	6	34.5	10.2	3.3	1915	Stone Harbor, N. J
13	203131		Ga. s.	George and Albert	14	11	49.0	14.5	4.2	1906	Deer Isle, Me
14	222283		Ga. s.	George and Frank	56	37	58.3	22.7	6.3	1922	Tottenville, N. Y
15	208041		Ga. s.	Geo. Guion	12	12	36.8	10.8	2.9	1910	Morehead City, N. C.
16	85992		Ga. s.	George Jayne	7	5	32.1	13.4	3.5	1888	Patchogue, N. Y
17	208571		Ga. s.	[1] George Popham	12	10	45.0	11.0	4.9	1911	Kennebunk, Me
18	209685		Ga. s.	George Roberts	33	17	59.2	18.3	4.9	1912	Morehead City, N. C.
19	210851		Ga. s.	Geo. Shima	14	10	50.4	12.1	5.2	1912	Stockton, Calif
20	207677		Ga. s.	George Uron	14	10	42.0	13.8	4.0	1910	Bridgeport, N. J
21	210007		Ga. s.	George Washington	20	16	56.7	15.4	3.4	1912	New Haven, Conn
22	211475		Ga. s.	George Washington	19	13	41.4	12.9	5.8	1913	Drayton, Wash
23	221556		Ga. s.	George Wilds	10	7	39.0	13.0	4.9	1921	Detroit, Mich
24	86645		Ga. s.	George Wilmer	12	11	47.7	13.1	2.9	1902	Crisfield, Md
25	86366		Ga. s.	George A. Albaugh	28	18	63.8	18.0	5.0	1896	Oriole, Md
26	76225		Ga. s.	[2] George C. Bell	34	30	58.8	19.8	5.5	1881	Bridgeton, N. J
27	207280		Ga. s.	Geo. C. Pease	9	6	42.8	12.3	3.5	1906	Jacksonville, Fla
28	205636		Ga. s.	George D. Bolster	72	51	79.5	21.6	6.2	1908	Inverness, Md
29	222088		Ga. s.	Geo. D. Ryan	33	27	71.0	10.0	5.6	1921	Oshkosh, Wis
30	86343		Ga. s.	George E. Lane, jr	73	73	82.0	22.1	8.8	1896	Gloucester, Mass
31	10918		Ga. s.	George F. Carman	36	34	55.5	19.1	6.0	1865	Patchogue, N. Y
32	202498		Ga. s.	George H. Billo	14	12	46.8	16.6	3.0	1905	do
33	85813		Ga. s.	George H. Bunker	21	20	56.5	17.0	4.8	1883	Pocomoke City, Md
34	86615		Ga. s.	Geo. H. Furman	7	6	28.5	12.9	3.3	1902	Patchogue, N. Y
35	86591		Ga. s.	Geo. H. Mott	14	13	45.8	15.0	4.0	1901	Long Island City, N. Y.
36	85905		Ga. s.	Geo. R. Marshall	9	9	50.7	14.3	3.0	1885	Monie, Md
37	86592		Ga. s.	Geo. S. Brush	14	13	41.0	14.1	4.0	1901	Patchogue, N. Y
38	10972		Ga. s.	George S. Page	53	29	71.5	24.6	5.1	1868	Astoria, N. Y
39	86535		Ga. s.	George W. Bond	36	27	69.8	20.8	5.4	1900	Oriole, Md
40	85936		Ga. s.	George W. Childs	13	8	54.9	13.5	3.5	1886	Crisfield, Md
41	221703		Ga. s.	Geo. W. Hall	14	8	43.0	14.0	4.1	1921	Palmers, Md
42	224796		Ga. s.	Geo. W. Maley	13	9	53.4	14.7	4.8	1925	Sandusky, Ohio
43	85387		Ga. s.	George W. Moger	12	8	35.0	12.2	3.0	1875	Patchogue, N. Y
44	214743		Ga. s.	Georgia	31	24	51.8	14.4	6.3	1917	Tacoma, Wash
45	219983		Ga. s.	Georgia	38	26	53.2	15.1	7.1	1920	do
46	200697		Ga. s.	Georgia T	24	21	55.6	16.2	3.0	1904	Swansboro, N. C
47	200402		Ga. s.	Georgia A. Gaskins	13	11	51.1	14.2	3.4	1903	Elizabeth City, N. C.
48	85047		Ga. s.	Georgianna	14	6	41.0	15.6	4.6	1869	Mariners Harbor, N. Y.
49	86362		Ga. s.	Georgianna	16	16	42.0	14.3	6.1	1896	Sedgwick, Me.
50	201967		Ga. s.	Georgiana	17	10	42.1	14.2	6.5	1905	Salem, Mass
51	222022		Ga. s.	Georgiana	8	6	34.8	10.4	5.4	1922	Groton, Conn
52	224077		Ga. s.	Geola	7	5	30.7	9.6	2.6	1924	Chauvin, La
53	85964		Ga. s.	Georgie M	7	6	36.7	11.8	3.3	1886	Bay Shore, N. Y
54	202882		Ga. s.	Georgie M	14	12	47.8	17.0	3.0	1906	Patchogue, N. Y
55	222689		Ga. s.	Georgie M	14	8	46.7	14.2	4.1	1922	Barnwell, Ala
56	86201		Ga. s.	Georgie O	6	5	28.0	13.3	3.0	1892	Patchogue, N. Y
57	221115		Ga. s.	Georgie V	11	7	40.2	12.5	2.8	1919	Sandusky, Ohio
58	86639		Ga. s.	Georgie Avalon	7	7	41.4	14.0	3.3	1902	Crockeron, Md
59	210937		Ga. s.	Georgie C. Bowden	16	6	39.2	13.8	6.4	1912	Friendship, Me
60	86339		Ga. s.	Gerald C	27	12	58.5	18.0	5.2	1895	Benicia, Calif
61	204014		Ga. s.	Gerald D	9	8	41.1	11.2	4.7	1907	Erie, Pa
62	86457		Ga. s.	Geraldine	10	6	34.8	12.2	6.0	1899	Waldoboro, Me
63	213051		Ga. s.	Geraldine	11	8	36.8	8.8	3.6	1907	Joliet, Ill
64	86147		Ga. s.	Gerard Underhill	13	12	41.5	15.5	3.9	1891	Bay Shore, N. Y
65	215774		Ga. s.	Gertie T	21	15	51.2	14.5	3.7	1917	Morehead City, N. C.
66	200683		Ga. s.	Gertie Rodes	12	10	41.8	15.4	3.4	1904	Bon Secour, Ala
67	86384		Ga. s.	Gertrude	7	6	33.4	8.0	3.3	1897	South Boston, Mass
68	86605		Ga. s.	Gertrude	16	11	48.6	15.1	3.8	1902	Wit, N. C
69	202111		Ga. s.	Gertrude	14	9	47.5	12.2	3.7	1905	Seattle, Wash
70	202963		Ga. s.	Gertrude	10	7	39.4	10.1	3.2	1906	Astoria, Oreg
71	203802		Ga. s.	Gertrude	8	6	36.0	13.4	2.4	1906	Matagorda, Tex
72	204908		Ga. s.	Gertrude	19	13	49.6	13.7	3.4	1908	Brunswick, Ga
73	205600		Ga. s.	Gertrude	9	8	33.0	8.8	3.7	1904	New Haven, Conn
74	213238		Ga. s.	Gertrude	27	18	48.9	16.6	5.0	1915	Baltimore, Md
75	223528		Ga. s.	[3] Gertrude	10	6	35.1	10.2	4.1	1919	Bremerton, Wash

[1] Formerly ga. s. Two Brothers.

[2] Formerly schooner Josiah S. Newcomb.

Line No.	Service	Crew	Horsepower	Name of owner	Home port	Address of owner
1	Fsh.	2	18	Joe E. Gallagher	Grand Haven, Mich.	St. James, Mich.
2	Msc.	2	20	George Zuckert	New York, N. Y.	Throggs Neck, N. Y.
3	Tow.	2	12	Floyd Seaman	Marquette, Mich.	Drummond, Mich.
4	Fsh.	3	10	Levi Peterson	Milwaukee, Wis.	Marinette, Wis.
5	Tow.	1	32	Snohomish River Boom Co. (Wash.)	Seattle, Wash.	Everett, Wash.
6	Fsh.	4	110	Libby, McNeill & Libby (Me.)	do	Marion Building.
7	Tow.	5	110	J. A. McEachern Co. (Wash.)	do	Colman Building.
8	Fsh.	4	50	Joseph N. Thompson	New York, N. Y.	Fort Pike Street.
9	Fsh.	2	18	J. Harry Harris	Seattle, Wash.	4513 Second Avenue NE.
10	Fsh.	4	20	George Tomcyak	Buffalo, N. Y.	Dunkirk, N. Y.
11	Tow.	3	40	D. W. Collins & Co.	Mobile, Ala.	Millspur, Ala.
12	Fsh.	1	15	Thomas E. Morris	Philadelphia, Pa.	Bowers, Del.
13	Frt.	2	15	W. D. Bennett	Rockland, Me.	Thorndike Hotel.
14	Fsh.	3	45	George H. Lewis	New York, N. Y.	Port Washington, N. Y.
15	Tow.	2	16	Frank E. Mock	Savannah, Ga.	Isle of Hope, Ga.
16	Oys.	2	18	Isaac C. Jeffries	Cape Charles, Va.	Chincoteague, Va.
17	Frt.	1	18	Bristol Navigation Co.	Boothbay, Me.	Bristol, Me.
18	Fsh.	3	36	Rose Shannon	Philadelphia, Pa.	Atlantic City, N. J.
19	Frt.	1	100	Florence Faye Shima	San Francisco, Calif.	520 Battery Street.
20	Frt.	2	18	John Ulrich Frederick	Baltimore, Md.	2603 Monument Street.
21	Frt.	2	60	James Cavallaro	New Haven, Conn.	61 Minar Street.
22	Fsh.	2	55	United Fishermen's Packing Co. (Wash.)	Seattle, Wash.	226 Burke Building.
23	Tow.	5	50	Clarence Wilds	Detroit, Mich.	Foot Parkview Avenue.
24	Frt.	1	20	H. G. Griffin	Norfolk, Va.	Churchland, Va.
25	Wat.	2	24	Stevens Line Co. (S. C.)	Charleston, S. C.	Yonges Island, S. C.
26	Oys.	6	36	George C. Bell, jr.	Philadelphia, Pa.	Bivalve, N. J.
27	Tow.	2	16	Geo. C. Pease	Jacksonville, Fla.	130 East Fifth Street.
28	Fsh.	18	100	Beaufort Fish Scrap & Oil Co. (N. C.)	Beaufort, N. C.	
29	Tow.	5	100	Fox River Navigation Co. (Wis.)	Milwaukee, Wis.	Kimberly, Wis.
30	Fsh.	16	225	Ocean, Lake & River Fish Co. (Ga.)	Savannah, Ga.	Box 223.
31	Frt.	2	30	Irving D. Talbot	Fall River, Mass.	Somerset, Mass.
32	Frt.	2	20	Long Island Oyster Farms (N. Y.)	New York, N. Y.	Northport, N. Y.
33	Frt.	1	24	A. J. Lewis	Reedville, Va.	Walnut Point, Va.
34	Frt.	1	32	Arthur P. White	New York, N. Y.	Greenport, N. Y.
35	Fsh.	2	37	Frederick R. Welch	do	One hundred and fortieth Street and North River.
36	Frt.	6	10	R. Lloyd Ficklin	Reedville, Va.	Millenbeck, Va.
37	Oys.	3	40	Long Island Oyster Farms (N. Y.)	New York, N. Y.	Northport, N. Y.
38	Frt.	2	50	Clarence F. Morris	do	Greenport, N. Y.
39	Frt.	2	50	Hampton Roads Water Co. (Va.)	Newport News, Va.	
40	Oys.	2	20	M. C. Scanlan	do	West Point, Va.
41	Frt.	2	10	James M. Hill	Annapolis, Md.	Rock Point, Md.
42	Pas.	3	55	George W. Maley	Sandusky, Ohio	
43	Oys.	2	30	William D. Dacey	New York, N. Y.	Flushing, N. Y.
44	Fsh.	4	40	Marco Legaz	Seattle, Wash.	62 Cedar Street.
45	Fsh.	7	50	Jacov Misetich	Los Angeles, Calif.	San Pedro, Calif.
46	Frt.	3	18	Daniel J. Lynch	Baltimore, Md.	624 Malcolm Lane.
47	Frt.	2	12	E. J. Midgitt	Elizabeth City, N. C.	
48	Frt.	3	30	Stephen Wescott	Perth Amboy, N. J.	
49	Fsh.	6	24	Lyman Merry	Boothbay, Me.	Boothbay Harbor, Me.
50	Cod.	7	24	Manuel S. Sears	Gloucester, Mass.	16 Silva Court.
51	Fsh.	1	30	Charles E. Ferguson	New London, Conn.	Groton, Conn.
52	Fsh.	2	12	Lawrence Gauthreaux	New Orleans, La.	Chauvin, La.
53	Oys.	1	20	Arie Van Van Essendelft	New York, N. Y.	West Sayville, N. Y.
54	Pas.	1	50	Johs Petter Persson	do	New Rochelle, N. Y.
55	Fsh.	1	28	Frank McKenzie	Mobile, Ala.	Barnwell, Ala.
56	Frt.	1	14	John P. Cox	Bridgeport, Conn.	206 Adams St.
57	Fsh.	1	50	Henry C. Rechlin	Buffalo, N. Y.	Dunkirk, N. Y.
58	Oys.	2	4	Willard F. Murphy	Crisfield, Md.	Crocheron, Md.
59	Fsh.	5	28	Ernest W. Darling	Portland, Me.	Harpswell, Me.
60	Frt.	2	100	Pacific-Portland Cement Co. (Calif.)	San Francisco, Calif.	Pacific Building.
61	Fsh.	2	16	John Freeburg	Erie, Pa.	223 West Front Street.
62	Fsh.	3	10	Horace R. Gerring	Gloucester, Mass.	20-A Rocky Neck Avenue.
63	Pas.	1	15	John A. Thiardelli	New Orleans, La.	Station A.
64	Frt.	1	25	Olin Smith	New York, N. Y.	Bay Shore, N. Y.
65	Fsh.	2	24	M. W. Dixon	Tampa Fla.	Sarasota, Fla.
66	Frt.	2	10	Edward W. Rabby	Mobile, Ala.	Coden, Ala.
67	Pas.	2	16	Horace L. Norris	Boston, Mass.	Brookline, Mass.
68	Fsh.	3	30	Miami, Fish & Ice Co. (Fla.)	Miami, Fla.	63 Southwest Sixth Street.
69	Msc.	1	35	E. H. Kaser	Juneau, Alaska	
70	Frt.	1	30	Chinook Packing Co. (Wash.)	Astoria, Oreg.	Chinook, Wash.
71	Oys.	1	10	Dunean Ruthven	Corpus Christi, Tex.	
72	Tow.	3	45	Jacksonville Forwarding Co. (Fla.)	Jacksonville, Fla.	Foot Laura Street.
73	Msc.	1	15	J. Henry Oppel	New Haven, Conn.	Branford, Conn.
74	Frt.	2	30	John G. Lamp	Baltimore, Md.	606 South Broadway.
75	Pas.	2	20	William Knudsen	New York, N. Y.	7114 Eighth Avenue (B.).

[1] Formerly U. S. Navy ga. s. 6457.

Line No.	Official No.	Signal letters	Rig	Name of vessel	Tonnage		Register dimensions			When built	Where built
					Gross	Net	Length	Breadth	Depth		
							Feet	*Feet*	*Feet*		
1	200946		Ga. s.	Gertrude H	6	6	34.0	12.0	3.5	1904	Atlantic City, N. J.
2	214947		Ga. s.	Gertrude K	7	7	27.5	8.2	2.9	1914	Oconto, Wis.
3	224194		Ga. s.	Gertrude O	24	8	53.8	15.0	6.2	1924	Lubec, Me.
4	215268		Ol. s.	Gertrude S	20	14	50.9	15.0	4.0	1917	Detroit, Mich.
5	86496		Ga. s.	Gertrude and Herbert	9	9	30.0	11.5	5.9	1900	Friendship, Me.
6	203070		Ga. s.	Gertrude & Leonard	7	7	33.9	11.2	4.9	1901	do
7	210803		Ol. s.	Gertrude De Costa	105	61	102.5	23.0	10.6	1912	Essex, Mass.
8	86588		Ga. s.	Gerty	8	6	41.0	12.6	3.8	1901	Greenback, Va.
9	207105		Ga. s.	Gervase A	13	12	33.0	10.5	4.6	1909	Manitowoc, Wis.
10	204907		Ga. s.	Gessner Peck	17	17	53.6	12.0	3.0	1908	Argentine, Kans.
11	211373		Ga. s.	Get The Hook	14	10	35.5	10.6	5.2	1913	Tacoma, Wash.
12	206024		Ga. s.	Get There	11	6	36.3	12.0	6.0	1909	Friendship, Me.
13	205118		Ga. s.	Ghost	13	7	59.0	11.0	6.5	1908	Dubuque, Iowa.
14	206389		Ga. s.	Giant	19	13	47.4	13.0	5.3	1909	Seattle, Wash.
15	211714		Ga. s.	Giant	7	7	29.0	9.7	3.6	1913	Bridgeport, Conn.
16	210574		Ga. s.	Giant II	47	32	61.5	16.0	7.1	1912	Seattle, Wash.
17	222049		Ga. s.	Giant II	13	10	38.5	12.4	7.0	1922	Bridgeport, Conn.
18	86297		Ga. s.	Gilbert Hirsch	10	9	35.0	14.0	3.7	1894	Sayville, N. Y.
19	209349		Ga. s.	Giles	6	6	37.0	10.0	3.4	1910	Coan, Va.
20	221335		Ga. s.	Gilman D	78	63	59.4	21.3	8.4	1921	Cherry Home, Mich.
21	86525		Ga. s.	Gimbel	9	8	32.1	13.9	4.0	1900	Port Republic, N. J.
22	208406		Ga. s.	Gina	16	11	40.4	12.4	5.1	1911	Tacoma, Wash.
23	86117		Ga. s.	Ginesta	7	7	37.2	13.6	3.9	1890	Clear Creek, Tex.
24	213687		Ga. s.	Ginger	14	11	46.9	10.0	4.4	1915	Baudette, Minn.
25	85408		Ga. s.	Gipsy	12	8	38.6	14.3	4.4	1875	Charleston, S. C.
26	86345		Ol. s.	Giralda	144	98	109.3	20.0	11.7	1896	Port Jefferson, N. Y.
27	218029		Ga s.	Girlie	22	15	51.1	12.4	2.6	1919	Beaumont, Tex.
28	213880		Ga. s.	Glacier	17	13	38.9	11.4	6.5	1916	Ballard, Wash.
29	213995		Ga. s.	Glacier	14	8	46.3	11.3	3.3	1916	Portland, Oreg.
30	85710		Ga. s.	Gladiator	11	10	36.4	13.9	3.8	1882	Key West, Fla.
31	207939		Ga. s.	Gladiator	19	13	50.0	12.9	5.6	1910	Seattle, Wash.
32	202207		Ga. s.	Gladiola	17	11	47.6	17.3	3.4	1905	Biloxi, Miss.
33	217987		Ga. s.	Gladstone	35	23	54.4	14.1	6.8	1919	Tacoma, Wash.
34	86482		Ga. s.	Gladys	29	29	64.8	18.8	5.0	1899	Tilghman Island, Md.
35	86604		Ga. s.	Gladys	38	26	65.2	17.0	4.8	1901	Beaufort, N. C.
36	86634		Ga. s.	Gladys	11	10	35.9	11.2	4.8	1902	Fall River, Mass.
37	86640		Ga. s.	Gladys	10	7	33.2	13.4	3.8	1902	Tottenville, N. Y.
38	201997		Ga. s.	Gladys	11	7	38.7	10.4	5.0	1905	Belford, N. J.
39	202242		Ga. s.	Gladys	6	5	46.0	11.0	2.4	1903	St. Joseph, Mich.
40	203504		Ga. s.	Gladys	6	5	40.0	8.8	4.7	1906	Shadyside, Va.
41	205463		Ga. s.	Gladys	9	6	32.0	8.0	4.0	1908	Hoquiam, Wash.
42	205889		Ga. s.	Gladys	9	9	33.4	9.5	2.6	1908	Wit, N. C.
43	208837		Ga. s.	Gladys	6	5	28.0	13.1	3.0	1911	Sayville, N. Y.
44	210078		Ga. s.	Gladys	8	7	30.0	9.0	3.6	1908	Chambers Island, Wis.
45	210629		Ga. s.	Gladys	11	10	28.0	9.2	3.4	1903	Manitowoc, Wis.
46	213827		Ga.w.	Gladys	18	11	62.8	12.1	2.1	1915	Lenoir City, Tenn.
47	213828		Ga. s.	Gladys	12	8	34.0	11.4	4.2	1915	Thunderbolt, Ga.
48	215516		Ol. s.	Gladys	10	6	29.0	10.6	4.0	1917	Hydaburg, Alaska.
49	222756		Ga. s.	Gladys	10	9	35.1	12.0	3.9	1923	Gig Harbor, Wash.
50	223602		Ol. s.	Gladys	14	11	39.4	11.5	5.7	1924	Poulsbo, Wash.
51	213867		Ga. s.	Gladys B	18	13	45.9	16.0	3.8	1916	West Norfolk, Va.
52	224151		Ol. s.	Gladys B	14	9	42.5	10.8	3.3	1923	Shamokawa, Wash.
53	224515		Ga. s.	Gladys G	6	5	32.0	11.7	3.0	1925	Erie, Pa.
54	86408		Ga. s.	Gladys and Leroy	6	5	26.4	9.6	4.8	1898	Bristol, Me.
55	202086		Ga. s.	Gladys Millett	7	6	35.1	13.0	3.0	1905	Patchogue, N. Y.
56	86361		Ga. s.	Gladys Whiting	21	13	58.0	16.5	4.9	1896	Oriole, Md.
57	209805		Ga. s.	Gladys D. Rose	8	5	30.8	11.5	5.5	1903	Friendship, Me.
58	213639		Ga. s.	Gladys L. Creamer	25	7	50.6	15.0	8.0	1915	do
59	204316		Ga. s.	Gleaner	11	6	37.1	12.7	5.0	1907	Trescott, Me.
60	215004		Ol. s.	Gleaner	45	22	61.4	18.4	8.1	1917	Rockport, Mass.
61	207322		Ga. s.	Glee	9	6	36.3	11.4	3.2	1910	St. Petersburg, Fla.
62	205167		Ga. s.	Glencove	21	5	52.4	15.0	4.1	1908	Glencove, Calif.
63	210606		Ga. s.	[1] Glenda	22	15	46.5	10.4	5.2	1907	Muskegon, Mich.
64	205531		Ga. s.	Glendale	10	7	43.0	12.0	3.6	1908	Mukilteo, Wash.
65	215630	LIIVW	Ol. s.	[2] GLENDARUEL ⊙	2,063	1,434	250.5	43.5	20.4	1917	Manitowoc, Wis.
66	214728		Ga. s.	Glendoveer	33	22	73.3	11.7	5.6	1912	Madisonville, La.
67	86368		Ga. s.	Glendy Stewart	9	7	50.5	12.7	3.3	1896	Oriole, Md.
68	210813		Ga. s.	Glenn	24	16	49.2	13.0	5.0	1912	Seattle, Wash.
69	224345		Ga.w.	Glenville	14	9	60.0	10.0	1.3	1924	Parkersburg, W. Va.
70	209680		Ga. s.	Glenwood	59	32	77.7	17.8	6.8	1912	Eliza Island, Wash.
71	209105		Ga. s.	Globe	13	9	52.0	12.3	3.4	1911	Astoria, Oreg.

[1] Formerly ga. s. {a Isabella. b Kemse.

[2] Formerly ga. s. {a Ada. b Lake Oneida. c Astmahco IV.

Line No.	Service	Crew	Horsepower	Name of owner	Home port	Address of owner
1	Pas.	1	16	John W. Cranmer	Philadelphia, Pa	Beachhaven, N. J.
2	Fsh.	2	6	Otto E. Krueger	Milwaukee, Wis	Oconto, Wis.
3	Fsh.	7	50	H. L. McFarland	Gloucester, Mass	Cold Storage Wharf.
4	Frt.	1	40	Herman A. Schmidt	Detroit, Mich	1194 Drexel Avenue.
5	Fsh.	1	8	John F. Eaton	South West Harbor, Me.	Little Deer Isle, Me.
6	Frt.	1	9	Andrew L. Gilley	do	
7	Fsh.	16	100	Leandro J. Costa, jr	Gloucester, Mass	22 Prince Street.
8	Oys.	2	20	William Birch	Cape Charles, Va	Chincoteague, Va.
9	Fsh.	4	30	Walter Alice	Milwaukee, Wis	Two Rivers, Wis.
10	Tow.	3	40	H. J. Massman	Kansas City, Mo	3663 Madison Street.
11	Fsh.	1	36	Burton Smeltzer	Ketchikan, Alaska	
12	Frt.	1	10	Joseph W. Mills	Rockland, Me	Camden, Me.
13	Frt.	1	50	George Schreiner	Dubuque, Iowa	368 South Grand View Avenue.
14	Tow.	5	40	Henry S. Tusler	Seattle, Wash	516 Thirty-sixth Avenue N.
15	Fsh.	1	15	William P. Dodge	Newport, R. I	New Shoreham, R. I.
16	Frt.	3	75	Stuart Corporation (Wash.)	Seattle, Wash	Stuart Building.
17	Fsh.	2	30	William Metzger	Bridgeport, Conn	180 East Main Street.
18	Msc.	1	24	Theodore Brandt	New York, N. Y	Sayville, N. Y.
19	Frt.	2	40	Colonna Shipyard (Va.)	Norfolk, Va	
20	Frt.	5	125	Francis H. Haserot Co. (Mich.)	Grand Haven, Mich	Cherry Home, Mich.
21	Pas.	1	12	George H. Shaw	Philadelphia, Pa	Goshen, N. J.
22	Fsh.	4	20	Edward Jensen	Seward, Alaska	Seldovia, Alaska.
23	Frt.	1	14	W. F. Ort	Galveston, Tex	
24	Pas.	1	28	John W. Collins	Duluth, Minn	Baudette, Minn.
25	Tow.	2	20	R. B. Leland	Charleston, S. C	McClellanville, S. C.
26	Pas.	5	420	David Martin, jr	New York, N. Y	2741 East Twenty-first Street (B.).
27	Tow.	2	12	Belmont L. Shields	Port Arthur, Tex	Leesville, La.
28	Fsh.	1	25	Hans Roning	Ketchikan, Alaska	
29	Fsh.	3	35	A. J. Adams	Cordova, Alaska	
30	Fsh.	3	10	Mott A. Bell	Miami, Fla	406 Northeast Thirteenth Street.
31	Frt.	5	30	Edward Webster	Seattle, Wash	
32	Frt.	2	20	R. R. Owen	New Orleans, La	2716 Dublin Street.
33	Fsh.	5	55	Charles A. Benson	Seward, Alaska	
34	Frt.	5	45	Sherwood Bros	Baltimore, Md	Bank and Eighth Streets.
35	Frt.	12	60	C. T. Chadwick	Beaufort, N. C	
36	Fsh.	3	35	John Reardon	Newport, R. I	55 Friendship Street.
37	Frt.	1	25	Valvoline Oil Co. (N. J.)	New York, N. Y	11 Broadway.
38	Pas.	2	40	Lester McConomy	Philadelphia, Pa	1346 Jerome Street.
39	Pas.	1	50	Carl G. Hausler	Chicago, Ill	9702 Avenue Street.
40	Oys.	1	8	F. W. Smith	Cape Charles, Va	Hallwood, Va.
41	Fsh.	1	16	J. S. Pitcher	Ketchikan, Alaska	
42	Msc.	1	12	Maltby Taylor	Beaufort, N. C	Sea Level, N. C.
43	Fsh.	1	24	Marion A. Perkinson	New York, N. Y	Patchogue, N. Y.
44	Frt.	3	15	Johnny Nelson	Milwaukee, Wis	Ellison Bay, Wis.
45	Fsh.	3	16	Fred R. Topel	do	Green Bay, Wis.
46	Tow.	2	35	R. M. Callaway	Chattanooga, Tenn	Lenoir City, Tenn.
47	Msc.	2	8	Henry F. Cook	Savannah, Ga	Thunderbolt, Ga.
48	Fsh.	4	12	James M. Edenso	Ketchikan, Alaska	Hydaburg, Alaska.
49	Frt.	2	18	H. N. Forsythe	Tacoma, Wash	Gig Harbor, Wash.
50	Fsh.	3	30	Jennie Rolie	Ketchikan, Alaska	
51	Frt.	1	18	Electric Welding Co. of America (N. Y.)	Baltimore, Md	Foot Block Street.
52	Pas.	1	55	George Below	Portland, Oreg	Cathlamet, Wash.
53	Fsh.	4	50	Charles Groat	Buffalo, N. Y	Silver Creek, N. Y.
54	Frt.	1	7	B. F. Auchu	South West Harbor, Me	Stonington, Me.
55	Msc.	1	8	Philip Alehele	New York, N. Y	Freeport, N. Y.
56	Frt.	2	50	J. T. Mills, jr	Newport News, Va	Hampton, Va.
57	Fsh.	1	8	C. H. Thomas	Rockland, Me	Vinalhaven, Me.
58	Fsh.	2	36	Marian Sinagra	Boston, Mass	2 Sun Court
59	Frt.	2	15	Fulton Johnson	Eastport, Me	Lubec, Me.
60	Fsh.	12	36	Allen E. Wordell	New Bedford, Mass	21 William Street.
61	Frt.	1	16	M. C. Bird	Tampa, Fla	St. Petersburg, Fla.
62	Pas.	2	50	P. F. Heringer	San Francisco, Calif	Rio Vista, Calif.
63	Frt.	2	27	Frank F. Seidl	Milwaukee, Wis	Menominee, Mich.
64	Tow.	2	40	Drummond Lighterage Co. (Wash.)	Seattle, Wash	Colman Building.
65	Frt.	24	640	Glendaruel Steamship Corporation (Del.)	Wilmington, Del	
66	Frt.	3	160	G. B. Jones	Pensacola, Fla	Panama City, Fla.
67	Frt.	1	20	E. S. Wood	Norfolk, Va	
68	Fsh.	1	60	Libby, McNeill & Libby (Me.)	Seattle, Wash	Marion Building.
69	Pas.	2	12	Cecil Turner	Pittsburgh, Pa	Creston, W. Va.
70	Fsh.	3	30	Pacific American Fisheries (Me.)	Seattle, Wash	Bellingham, Wash.
71	Frt.	1	40	Union Fishermens Cooperative Packing Co. (Oreg.).	Astoria, Oreg	

Line No.	Official No.	Signal letters	Rig	Name of vessel	Tonnage		Register dimensions			When built	Where built
					Gross	Net	Length	Breadth	Depth		
							Feet	*Feet*	*Feet*		
1	209121		Ga. s.	Globe	12	9	43.5	11.6	4.7	1911	Toledo, Ohio
2	211766		Ga. s.	Globe	23	15	48.5	13.2	5.9	1913	Palacios, Tex
3	86518		Ga. s.	Gloria	15	13	41.8	11.4	4.2	1900	Noank, Conn
4	215438		Ol. s.	[1] Gloria	15	10	45.6	13.0	5.0	1917	Stockton, Calif
5	217965		Ga. s.	Gloria	9	7	39.1	9.0	4.0	1918	Mukilteo, Wash
6	208560		Ga. s.	[2] Gloria II	15	10	54.8	14.2	4.6	1911	Toms River, N. J
7	221442		Ga. s.	Gloria III	13	8	64.5	10.5	2.3	1921	Clayton, N. Y
8	224163		Ga. s.	Gloria S	10	8	28.7	11.6	4.6		Unknown
9	221297		Ol. s.	[3] Gloria West	87	59	104.7	14.7	8.4	1918	Puget Sound, Wash
10	86643		Ga. s.	Gloriana	7	7	28.8	10.8	6.0	1902	Friendship, Me
11	211824		Ga. s.	Glorietta	14	10	49.8	9.9	5.0	1913	San Diego, Calif
12	100614		Ol. s.	[4] Glory	48	33	95.6	16.0	8.6	1896	Weymouth, Mass
13	211243		Ga. s.	Glory	30	26	44.1	13.7	5.6	1913	Tacoma, Wash
14	220231		Ga. s.	Glory	15	10	44.5	12.2	6.2	1904	Unknown
15	212735		Ga. s.	Gloucester	22	10	50.2	14.8	4.2	1914	Hampton, Va
16	212038		Ga. s.	Glovina	60	41	72.4	18.7	6.9	1914	Tacoma, Wash
17	212552		Ga. s.	Go Easy Mabel	6	5	26.8	8.0	2.8	1902	Manitowoc, Wis
18	219935		Ga. s.	Gogebic	12	10	35.8	10.9	4.1	1920	Friday Harbor, Wash
19	221206		Ga. s.	Go-Get	29	11	61.7	14.0	4.2	1921	Astoria, Oreg
20	222837		Ga. s.	Go Getter	85	57	69.8	19.3	9.6	1923	Houghton, Wash
21	217982		Ga. s.	Going	7	5	29.1	9.3	3.7	1916	Seattle, Wash
22	224136		Ga. s.	Gokum	9	8	32.2	8.8	3.8	1908	Menasha, Wis
23	211963		Ga. s.	Gold Hunter	6	6	33.8	11.2	2.5	1913	Palacios, Tex
24	86175		Ga. s.	Gold Mine	11	8	39.4	13.9	3.6	1891	Atlantic, N. C
25	220169		Ga. s.	Gold Star	9	6	32.5	11.6	4.2	1920	Chicago, Ill
26	220661		Ga. s.	Goldfish	6	5	27.5	8.4	3.8	1920	St. Augustine, Fla
27	207096		Ga. s.	Golden	9	9	34.0	9.0	3.6	1904	Manitowoc, Wis
28	206096		Ga. s.	Golden Anchor	12	12	30.2	10.7	2.5	1906	Melbourne, Fla
29	222472		Ga. s.	[4] Golden Arrow	10	5	40.0	9.0	4.5		Unknown
30	209985		Ga. s.	Golden Eagle	17	11	48.8	13.7	5.3	1912	Oakland, Calif
31	214871		Ga. s.	Golden Gate	34	23	53.2	13.8	7.5	1917	Seattle, Wash
32	218131		Ga. s.	Golden Gate	41	28	59.2	15.1	7.2	1919	Los Angeles, Calif
33	215172		Ga. s.	Golden Gate	32	25	52.1	14.6	6.3	1917	Tacoma, Wash
34	222308		El. s.	Golden Gate	598	387	206.5	37.3	15.9	1922	Alameda, Calif
35	224113		Ga. s.	Golden Gate	7	5	32.4	10.2	3.6	1924	Metlakatla, Alaska
36	206602		Ga. s.	Golden Girl	14	10	49.1	11.2	6.0	1909	Grand Rapids, Mich
37	222606		Ga. s.	[4] Golden Girl	83	56	105.0	14.5	8.3	1917	Neponset, Mass
38	224148		Ga. s.	Golden Girl	18	12	39.7	10.8	4.5	1921	Sturgeon Bay, Wis
39	219888		Ga. s.	Golden North	22	19	45.5	12.6	5.7	1920	Seattle, Wash
40	204778		Ga. s.	Golden Rod	15	10	41.0	10.7	3.1	1907	Hadlock, Wash
41	211367		Ga. s.	Golden Rod	9	8	43.0	11.5	4.3	1913	Portland, Me
42	219863		Ga. s.	Golden Rod	9	6	38.9	9.0	4.7		Unknown
43	220271		Ga. s.	Golden Rod II	9	8	40.0	10.0	4.8	1920	Saco, Me
44	219886		Ga. s.	[7] GOLDEN STAR	55	37	73.0	14.4	7.5	1917	Chicago, Ill
45	211466	LDCK	Ol. s.	Golden State	353	223	128.2	31.7	11.6	1913	Oakland, Calif
46	221482		Ga. w.	Golden Toad	14	13	36.0	10.0	2.5	1921	Louisville, Ky
47	205060		Ga. s.	Golden West	14	14	43.9	14.3	3.6	1908	Alamitos Bay, Calif
48	213987		Ga. s.	Golden West	40	24	47.4	16.2	3.8	1916	Oakland, Calif
49	221985		Ga. s.	Golden West	10	6	38.6	10.3	4.2	1922	San Francisco, Calif
50	222833		El. s.	Golden West	594	379	214.1	44.4	15.2	1923	Alameda, Calif
51	222438		Ga. s.	Golden West	9	7	35.3	9.0	3.9	1922	Poulsbo, Wash
52	223189		Ga. s.	Golden West	72	44	61.2	21.0	7.6	1923	St. Helens, Oreg
53	223773		Ga. s.	Golden West	42	29	58.0	15.6	7.5	1924	Gig Harbor, Wash
54	211830		Ga. s.	Goldie W	50	49	52.0	15.0	6.9	1913	Manitowoc, Wis
55	86614		Ga. s.	Goldy Budd	13	12	41.0	15.4	4.0	1902	Atlantic City, N. J
56	224054		Ga. s.	Go Lucky	12	10	35.8	9.8	4.1	1919	New York, N. Y
57	224807		Ol. s.	Goldabell	33	22	53.1	16.0	6.1	1925	Everett, Wash
58	212988		Ga. s.	Gony	18	12	41.4	12.1	5.4	1915	Seattle, Wash
59	217574		Ga. s.	Gony	43	13	67.8	16.6	5.7	1919	Oakland, Calif
60	203868		Ga. s.	Good Boy	15	12	36.6	12.4	4.1	1907	Ballard, Wash
61	203026		Ol. s.	Good Luck	106	55	94.2	23.6	9.5	1906	East Boothbay, Me
62	216257		Ga. s.	Good Pardner	36	24	56.5	15.4	6.7	1918	Los Angeles, Calif
63	223212		Ga. s.	Good Partner II	17	11	38.2	11.3	4.6	1923	Metlakatla, Alaska
64	85804		Ga. s.	Good Templar	10	9	40.0	14.0	3.0	1883	Norfolk, Va
65	224224		Ga. s.	Good Time	11	7	38.0	11.9	4.9	1921	Staten Island, N. Y
66	223295		Ga. w.	Goodwin	27	27	58.8	15.5	3.9	1923	Turner, Kans
67	206616		Ol. s.	Goodwin No. 14	143	97	85.3	26.0	10.0	1909	Tottenville, N. Y
68	222660		Ga. s.	Gorco	40	32	54.3	17.8	3.0		Unknown
69	210149		Ga. s.	Gorden	34	18	55.5	17.6	4.5	1912	Williston, N. C
70	210612		Ga. s.	Gorden T	7	6	33.0	9.1	3.4	1911	Pensaukee, Wis
71	211737		Ga. s.	Gordon K	10	10	33.0	10.0	3.0	1908	New Haven, Conn
72	221802		Ga. s.	Gordon T	21	14	43.4	13.3	3.6	1921	Stanwood, Wash
73	223816		Ga. s.	Gordon T	15	11	40.0	12.2	4.4	1924	Mystic, Conn

[1] Formerly ga. s. Island Duchess.
[2] Formerly ga. s. Toms River.
[3] Formerly U. S. Navy subchaser 291.
[4] Formerly ga. s. Indolent.

Line No.	Service	Crew	Horsepower	Name of owner	Home port	Address of owner
1	Fsh.	1	50	Estate of John Kelting	Toledo, Ohio	624 Islington Street.
2	Pas.	2	35	J. J. Kane	Galveston, Tex	
3	Frt.	1	45	Clarence S. Weltmann	Philadelphia, Pa	Eddystone, Pa.
4	Frt.	1	100	John Gassaretto	San Francisco, Calif	345 Berry Street.
5	Pas.	1	30	Leland E. Carr	Seattle, Wash	1437 Donovan Street.
6	Pas.	1	75	Clarence S. Weltmann	Philadelphia, Pa	Camden, N. J.
7	Pas.	1	160	Jay I. Gardner	Cape Vincent, N. Y	Thousand Island Park, N.Y.
8	Fsh.	2	17	Bernhard F. Steling	New York, N. Y	85 La Salle Street.
9	Fsh.	5	125	B. Roy Anderson	Seattle, Wash	Colman Building.
10	Frt.	2	10	Frank A. Johnson	South West Harbor, Me	Cranberry Isles, Me.
11	Frt.	1	45	Coronado Beach Co. (Calif.)	San Diego, Calif	Coronado, Calif.
12	Pas.	5	350	Jacob Martin	New York, N. Y	2749 East Twenty-seventh Street (B.).
13	Frt.	3	25	John L. Downs	Seattle, Wash	Mount Vernon, Wash.
14	Frt.	3	40	Eloi White	New York, N. Y	Foot West One hundred and fifty-first Street.
15	Fsh.	3	50	H. P. Gandy	Newport News, Va	Hampton, Va.
16	Fsh.	15	110	Booth Fisheries Co. (Del.)	Seattle, Wash	Marion Building.
17	Fsh.	2	20	Frank Laskey	Grand Haven, Mich	Manistee, Mich.
18	Fsh.	1	16	John F. Malcorn	Seattle, Wash	Friday Harbor, Wash.
19	Tow.	2	80	W. W. Parker	Astoria, Oreg	
20	Tow.	5	200	Pacific Spruce Corp. (Del.)	Newport, Oreg	Toledo, Oreg.
21	Fsh.	2	14	Ed Thompson	Seattle, Wash	1311 Sixth Avenue.
22	Msc.	1	40	Wisconsin River Power Co. (Wis.)	Milwaukee, Wis	Madison, Wis.
23	Fsh.	2	40	Horatio Givens	Corpus Christi, Tex	514 Balden Street.
24	Msc.	2	10	D. W. Garrish	Washington, N. C	Scranton, N. C.
25	Pas.	1	30	Jacob Gesicki	Chicago, Ill	2316 North Ridgeway Avenue.
26	Pas.	1	10	J. W. Quigley	St. Augustine, Fla	Summer Haven, Fla.
27	Fsh.	2	18	Wm. Stasulis	Chicago, Ill	3518 Parnell Avenue.
28	Pas.	1	10	George A. McLean	St. Augustine, Fla	Melbourne, Fla.
29	Fsh.	1	38	John White	New York, N. Y	12 Stagg Street (B.).
30	Tow.	1	70	Petaluma & Santa Rosa R. R. Co. (Calif.)	San Francisco, Calif	Pier 11.
31	Fsh.	8	80	John L. Carlson	Seattle, Wash	Auk Bay, Alaska.
32	Fsh.	8	60	William Maggio	Los Angeles, Calif	San Pedro, Calif.
33	Fsh.	5	40	George Pollock	San Francisco, Calif	Sacramento, Calif.
34	Fer.	10	1,300	Golden Gate Ferry Co. (Calif.)	do	Foot Hyde Street.
35	Fsh.	1	15	James Mason	Ketchikan, Alaska	Metlakatla, Alaska.
36	Frt.	2	80	Walter F. Wilhelm	Milwaukee, Wis	Oconto, Wis.
37	Frt.	3	660	N. B. Cobb	New Orleans, La	410 Camp Street.
38	Fsh.	5	30	Alfred C. Weborg	Milwaukee, Wis	Ellison Bay, Wis
39	Fsh.	4	27	A. & P. Products Corporation (N. Y.)	Ketchikan, Alaska	Hidden Inlet, Alaska.
40	Pas.	1	30	B. C. Eide	Seattle, Wash	2923 Mayfair Avenue.
41	Frt.	1	32	James K. Boardman	Portsmouth, N. H	Kittery, Me.
42	Frt.	1	25	E. J. Taylor & Co. (Va.)	Norfolk, Va	
43	Frt.	2	32	E. M. Piper	Portland, Me	Saco, Me.
44	Pas.	3	150	C. R. Bernard	St. Louis, Mo	
45	Frt.	8	150	Union Fish Co. (Calif.)	San Francisco, Calif	141 Clay Street.
46	Pas.	3	6	Fred M. Sheldon	Louisville, Ky	
47	Pas.	3	36	Star & Crescent Boat Co. (Calif.)	San Diego, Calif	
48	Frt.	1	45	Lester V. Williams	San Francisco, Calif	Stockton, Calif.
49	Fsh.	1	20	Thomas Long Quock	do	933 Custer Avenue.
50	Fer.	9	1,300	Golden Gate Ferry Co. (Calif.)	do	Foot Hyde Street.
51	Frt.	1	16	Helmer S. Oen	Seattle, Wash	Poulsbo, Wash.
52	Frt.	4	100	Wm. Crone	Eureka, Calif	Requa, Calif.
53	Fsh.	8	80	Steve Selig	Ketchikan, Alaska	
54	Fsh.	5	75	Herman Wisch	Milwaukee, Wis	Sheboygan, Wis.
55	Oys.	1	18	George C. Bell, jr	Philadelphia, Pa	Bivalve, N. J.
56	Pas.	1	40	Chancy W. Merkle	Grand Haven, Mich	Muskegon, Mich.
57	Tow.	2	100	Mrs. Goldabell Lewis	Seattle, Wash	Everett, Wash.
58	Fsh.	5	20	Louis Larson	do	1738 Market Street.
59	Fsh.	2	110	Alaska Packers Association (Calif.)	San Francisco, Calif	111 California Street.
60	Fsh.	4	20	Booth Fisheries Co. (Del.)	Seattle, Wash	Marion Building.
61	Fsh.	18	90	M. Walen & Son (Mass.)	Gloucester, Mass	Whalen Wharf.
62	Fsh.	8	50	Peter Dragich	Los Angeles, Calif	San Pedro, Calif.
63	Fsh.	4	30	F. M. Williams	Ketchikan, Alaska	
64	Frt.	1	20	Charles Elliott	Norfolk, Va	West Norfolk, Va.
65	Frt.	2	50	Jesse A. Howland	Perth Amboy, N. J	Sea Bright, N. J.
66	Tow.	4	50	Charles W. Bartlett	Kansas City, Mo	Railway Exchange.
67	Tow.	10	140	Goodwin-Gallagher Sand & Gravel Corporation (N. Y.).	New York, N. Y	21 East Fortieth Street.
68	Tnk.	3	40	Gulf Coast Oil Refining Co	Gulfport, Miss	
69	Fsh.	12	37	Charles S. Wallace	Beaufort, N. C	Morehead City, N. C.
70	Fsh.	3	15	Otto G. Topel	Milwaukee, Wis	Pensaukee, Wis.
71	Msc.	1	20	Charles Hanson	New York, N. Y	Montauk, N. Y.
72	Tow.	1	40	Tom Moore Boom Co. (Wash.)	Seattle, Wash	Ballard Station.
73	Fsh.	2	50	Benjamin Tuthill	New York, N. Y	Montauk, N. Y.

[5] Formerly ga. s. America.
[6] Formerly U. S Navy subchaser 270.
[7] Formerly Mexican ga. s. La Aztec.

Line No.	Official No.	Signal letters	Rig	Name of vessel	Tonnage		Register dimensions			When built	Where built
					Gross	Net	Length	Breadth	Depth		
							Feet	*Feet*	*Feet*		
1	86055		Ga. s.	Gorilla	20	19	45.9	14.5	7.8	1889	Brooklyn, N. Y.
2	216686		Ga. s.	Gorizia	9	7	25.8	12.6	3.7	1883	Noank, Conn.
3	209047		Ga. s.	Gosome	7	6	34.2	13.0	3.0	1911	Sayville, N. Y.
4	204206		Ga. s.	Gotland	8	5	32.6	8.8	3.8	1906	Manitowoc, Wis.
5	203024		Ga. s.	Governor	32	22	52.7	17.4	5.2	1906	Stratford, Conn.
6	206210		Ga. s.	Governor	14	10	41.4	11.9	4.9	1909	Tacoma, Wash.
7	211999		Ga. s.	Governor	27	18	47.2	15.3	5.8	1914	Gig Harbor, Wash.
8	217020		Ga. s.	Governor	10	7	42.3	11.0	3.7	1915	Baltimore, Md.
9	223792		Ga. s.	Governor	7	5	35.2	9.2	4.5		Unknown
10	86554		Ga. s.	Governor M. B. M.	14	8	48.0	15.2	4.0	1901	San Francisco, Calif.
11	85581		Ga. s.	Governor Cook	5	5	28.5	12.5	3.0	1879	Patchogue, N. Y.
12	220928	MCGB	Ol. s.	Governor Marshall	131	60	107.6	24.0	11.1	1921	Essex, Mass.
13	85508		Ga. s.	Governor Stone	9	7	39.0	12.6	3.3	1877	Pascagoula, Miss.
14	213121		Ga. s.	Governor West	23	23	63.2	18.1	2.9	1915	Maryhill, Wash.
15	218482		Ga. s.	Gowan	9	7	32.0	9.2	4.5	1909	Bremerton, Wash.
16	86218		Ga. s.	Grace	13	7	50.5	13.7	3.4	1892	Fairmount, Md.
17	86379		Ga. s.	Grace	7	6	29.8	10.9	5.8	1896	Friendship, Me.
18	200318		Ga. s.	Grace	11	8	36.7	14.5	3.8	1903	Urbanna, Va.
19	201270		Ga. w.	Grace	16	8	55.0	14.5	2.5	1904	New Orleans, La.
20	203662		Ga. s.	Grace	15	12	45.0	12.8	3.1	1906	Crittenden, Va.
21	205328		Ga. s.	Grace	9	6	39.8	11.0	3.6	1908	Port Madison, Wash.
22	205482		Ga. s.	Grace	9	8	32.9	8.4	3.4	1908	Shelton, Conn.
23	208994		Ga. s.	Grace	9	8	30.4	10.4	3.8	1911	Brooklyn, N. Y.
24	212065		Ga. s.	Grace	8	8	33.3	10.6	3.4	1902	Belfast, Me.
25	212425		Ga. s.	Grace	13	9	43.0	12.0	3.4	1914	Wrangell, Alaska.
26	213322		Ga. s.	Grace	15	10	50.0	11.8	4.2	1915	St. Helens, Oreg.
27	224329		Ol. s.	GRACE	86	58	72.5	19.1	9.4	1924	Baltimore, Md.
28	204327		Ga. s	Grace E	9	9	37.0	9.5	4.8	1907	New Haven, Conn.
29	206581		Ga. s.	Grace H	8	5	30.5	9.2	3.0	1909	Albany Island, Mich.
30	222713		Ga. w.	Grace H	10	8	30.0	7.9	1.9	1923	Memphis, Tenn.
31	200237		Ga. s.	Grace J	24	17	52.5	14.9	5.0	1903	Chicago, Ill.
32	209107		Ga. s.	Grace M	9	9	31.7	9.3	3.5	1909	St. James, Mich.
33	216328		Ga. s.	Grace P	22	11	45.6	14.3	5.1	1918	San Francisco, Calif.
34	202058		Ga. s.	Grace R IV	26	17	59.0	11.3	5.4	1904	Bordentown, N. J.
35	212234		Ga. s.	Grace V	7	7	27.6	8.9	3.4	1914	Little Suamico, Wis.
36	203485		Ga. s.	Grace W	11	9	38.4	9.5	3.0	1906	Frankfort, Mich.
37	204774		Ga. s.	Grace W	17	14	50.2	11.3	4.8	1906	St. Joseph, Mich.
38	207519		Ga. s.	Grace and Alice	31	19	52.6	17.5	5.9	1910	Calais, Me.
39	206016		Ga. s.	Grace and Amy	48	23	65.2	22.6	3.7	1909	Redwood City, Calif.
40	220341		Ga. s.	Grace and Lucy	8	6	37.0	11.8	2.8	1920	Noank, Conn.
41	86376		Ga. s.	Grace Darling	76	43	84.2	21.0	9.4	1896	Essex, Mass.
42	214417		Ga. s.	Grace Darling	11	7	48.7	12.3	3.5	1916	Annapolis, Md.
43	85859		Ga. s.	Grace Ellena	17	15	51.4	15.4	3.0	1884	Shellbanks, Alaska.
44	200305		Ga. s.	Grace Fordham	14	14	45.4	16.0	3.0	1903	Greenport, N. Y.
45	203459		Ga. s.	Grace Stiles	6	6	30.3	11.4	3.0	1906	Tuckerton, N. J.
46	222079		Ga. s.	Grace B. Garrison	9	8	35.6	11.1	3.5	1922	Fairton, N. J.
47	212175		Ga. s.	Grace M. Cribby	28	15	59.1	13.8	6.3	1914	Thomaston, Me.
48	206869		Ga. s.	Grace M. Denton	18	12	42.3	15.5	5.3	1909	Baldwin, N. Y.
49	201516		Ga. s.	Grace M. Wallace	12	12	45.2	13.5	2.8	1904	Morehead City, N. C.
50	215263		Ga. s.	Graceland	10	7	37.7	11.3	4.0	1917	Emerson, Mich.
51	85441		Ga. s.	Gracie	12	11	38.0	14.0	4.0	1873	Boothbay, Me.
52	85812		Ga. s.	Gracie	7	6	29.6	12.2	3.8	1883	Greenport, N. Y.
53	86107		Ga. s.	Gracie	25	14	58.0	17.7	5.0	1890	St. Michaels, Md.
54	86252		Ga. s.	Gracie	8	8	34.0	11.0	5.3	1893	Brooksville, Me.
55	207925		Ga. s.	Gracie	6	5	44.4	10.8	2.4	1909	Pecan Island, La.
56	210301		Ga. s.	Gracie	5	5	36.5	9.3	3.0	1912	Spring Island, S. C.
57	212537		Ga. s.	Gracie D	6	6	34.3	9.1	2.4	1914	Bettie, N. C.
58	85933		Ga. s.	Gracie G	21	8	57.0	13.5	5.1	1886	Eastport, Me.
59	208676		Ga. s.	Gracie L	14	12	51.3	12.8	5.0	1911	Georgetown, S. C.
60	223244		Ga. w.	Gracie M	26	16	60.5	12.9	2.6	1923	Golconda, Ill.
61	86275		Ol. s.	Gracie S	91	52	83.0	24.7	10.2	1893	San Francisco, Calif.
62	86015		Ga. s.	Gracie and Emily	9	7	33.5	14.4	3.8	1888	Patchogue, N. Y.
63	86226		Ga. s.	Gracie Lee	6	5	35.7	10.0	3.5	1892	Onancock, Va.
64	85464		Ga. s.	Gracie Phillips	18	12	41.0	15.4	6.3	1876	Noank, Conn.
65	86270		Ga. s.	Gracie C. Wallace	20	13	59.0	16.3	4.6	1893	Oriole, Md.
66	224318		Ga. s.	Grady S	23	13	47.1	16.4	3.8	1924	Valparaiso, Fla.
67	223829		Ol.w.	Grafton Ferry	39	39	64.7	22.0	3.0	1924	Grafton, Ill.
68	216060		Ga. s.	Grampus	87	83	81.6	22.3	11.1	1886	Noank, Conn.
69	211403		Ol. s.	Granada	11	9	34.5	11.1	4.3	1913	Jacksonville, Fla.
70	212391		Ga. s.	Granda	17	14	38.4	12.3	4.8	1914	Poulsbo, Wash.
71	206509		Ga. s.	Grand Island	5	5	35.0	9.0	4.6	1905	West De Pere, Wis.
72	222420		Ga. s.	[1] Grand Isle II	87	59	76.6	16.9	8.2	1922	St. Louis, Mo.
73	218373		Ol. s.	Grand Marshall	128	70	108.0	23.6	11.2	1919	Essex, Mass.
74	202705		Ga. s.	Grand Rapids	14	10	53.0	13.2	3.9	1905	Holly, Fla.
75	200338		Ga.w.	Grandpa	12	12	42.0	9.0	3.4	1903	Rock Island, Ill.
76	204196		Ga. s.	Grant	14	10	47.2	12.3	4.5	1907	Seattle, Wash.
77	219720		Ga. s.	Grant	8	5	31.5	9.2	4.0	1920	do

[1] Formerly ga. s. Avalon.

Line No.	Service	Crew	Horsepower	Name of owner	Home port	Address of owner
1	Fsh.	4	24	Ernest M. McCallum	Newport, R. I.	16 Dennison Street.
2	Frt.	2	15	Vincenzo Gambardella	New Haven, Conn.	23 Wallace Street.
3	Oys.	2	25	Frank Rogers	New York, N. Y.	Bayport, N. Y.
4	Fsh.	2	24	John Jacobson	Grand Haven, Mich.	Frankfort, Mich.
5	Frt.	4	50	Standard Transportation Co. (Del.)	New York, N. Y.	26 Broadway.
6	Tow.	3	65	Gilkey Bros. Towing Co. (Wash.)	Seattle, Wash.	Anacortes, Wash.
7	Fsh.	7	30	Booth Fisheries Co. (Del.)	do	Marion Building.
8	Tnd.	1	40	Arundel Corp. (Md.)	Baltimore, Md.	Pier 2, Pratt Street.
9	Pas.	2	55	Craig E. Hand	Philadelphia, Pa.	1510 North Newkirk Street.
10	Oys.	1	50	M. S. Lauritzen	San Francisco, Calif.	Richmond, Calif.
11	Msc.	1	10	Edwin F. Worth, sr.	New York, N. Y.	Bay Shore, N. Y.
12	Fsh.	20	120	J. Manuel Marshall	Gloucester, Mass.	Brown Building.
13	Fsh.	2	16	Thomas Burns	Mobile, Ala.	Bayou la Batre, Ala.
14	Fer.	1	35	Henry Davis	Portland, Oreg.	Spanish Hollow, Oreg.
15	Fsh.	1	16	William Stratton	Seattle, Wash.	12 West Denny Way.
16	Oys.	1	15	J. H. Forrest, sr.	Newport News, Va.	Jeffs, Va.
17	Frt.	2	8	Stephen Z. Rice	Ellsworth, Me.	Winter Harbor, Me.
18	Frt.	2	15	William Schmidt	Baltimore, Md.	Overlea, Md.
19	Frt.	4	20	Leon N. Neugass	New Orleans, La.	2229 Napoleon Avenue.
20	Frt.	2	32	L. L. Burns	Norfolk, Va.	Crittenden, Va.
21	Fsh.	1	25	Ernest Albert Stiln	Ketchikan, Alaska	Dolomi, Alaska.
22	Frt.	2	6	Harry Lockwood	Bridgeport, Conn.	Shelton, Conn.
23	Pas.	1	20	David T. Norton, sr.	New York, N. Y.	Amityville, N. Y.
24	Pas.	2	15	James K. Livingston	Boston, Mass.	Everett, Mass.
25	Fsh.	4	32	Pyramid Packing Co. (Wash.)	Wrangell, Alaska	Sitka, Alaska.
26	Fsh.	1	50	Columbia River Packers Association (Oreg.)	Astoria, Oreg.	
27	Tow.	5	300	Grace S. S. Co. (Del.)	New York, N. Y.	7 Hanover Square.
28	Pas.	1	15	Ernest Beaupre	Providence, R. I.	Warren, R. I.
29	Fsh.	2	12	Spencer M. Hill	Marquette, Mich.	Albany Island, Mich.
30	Pas.	1	6	Sam Huntley	Memphis, Tenn.	141 North Main Street.
31	Frt.	3	30	S. L. Boutin	Duluth, Minn.	Bayfield, Wis.
32	Fsh.	1	20	John McCann	Grand Haven, Mich.	St. James, Mich.
33	Fsh.	1	100	Northern Fisheries (Wash.)	San Francisco, Calif.	141 Clay Street.
34	Tow.	2	40	Metropolitan Life Insurance Co. (N. Y.)	Elizabeth City, N. C.	
35	Fsh.	3	15	Louis De Witt	Milwaukee, Wis.	Big Suamico, Wis.
36	Pas.	2	12	Geo. Waters, jr.	Grand Haven, Mich.	Frankfort, Mich.
37	Fsh.	4	60	Sawyer-Stoll Timber Co. (Mich.)	Marquette, Mich.	Escanaba, Mich.
38	Frt.	1	20	Fred B. Small	Machias, Me.	Millbridge, Me.
39	Frt.	1	54	S. H. Frank & Co. (Calif.)	San Francisco, Calif.	416 Battery Street.
40	Frt.	1	40	Morris E. Thompson	New London, Conn.	265 Crystal Avenue.
41	Fsh.	15	36	James C. Ellis	Boston, Mass.	Melrose Highland, Mass.
42	Frt.	3	9	Robert Witt	Annapolis, Md.	Mayo, Md.
43	Frt.	3	24	J. Burns	Pensacola, Fla.	Milton, Fla.
44	Oys.	4	20	Ernest E. Ball	New York, N. Y.	Greenport, N. Y.
45	Frt.	1	8	Harry Cox	Philadelphia, Pa.	Tuckerton, N. J.
46	Fsh.	2	24	Charles W. S. Garrison	do	Bridgeton, N. J.
47	Frt.	2	40	Consolidated Lobster Co. (Mass.)	Boston, Mass.	280 Northern Avenue.
48	Fsh.	2	32	Roger Carman	New York, N. Y.	Baldwin, N. Y.
49	Fsh.	10	21	W. R. Willis	Beaufort, N. C.	Morehead, N. C.
50	Frt.	2	16	Kelly-Lumber Co.	Marquette, Mich.	Sault Ste. Marie, Mich.
51	Frt.	1	5	Walter A. Skinner	Rockland, Me.	
52	Msc.	1	20	Roy M. Griffing	New York, N. Y.	Shelter Island, N. Y.
53	Oys.	6	30	Caleb T. Davis	Wilmington, Del.	Little Creek, Del.
54	Frt.	1	12	Farnsworth Packing Co. (Me.)	Belfast, Me.	Brooklin, Me.
55	Msc.	2	50	Jonas Weill	Morgan City, La.	Abbeville, La.
56	Frt.	2	7	T. Lange	Savannah, Ga.	11 West Bay Street.
57	Msc.	1	10	Andrew Gillipen	Beaufort, N. C.	Otway, N. C.
58	Frt.	2	32	Holmes Co. (Me.)	Eastport, Me.	Robbinston, Me.
59	Frt.	2	20	L. C. Lachicotte	Georgetown, S. C.	Waverly Mill, S. C.
60	Tow.	2	40	John Martin	Paducah, Ky.	Carrsville, Ky.
61	Plt.	5	142	San Francisco Bar Pilots Benevolent and Protective Association (Calif.).	San Francisco, Calif.	Pier 7.
62	Oys.	1	10	Sidney R. Smith	New York, N. Y.	Greenport, N. Y.
63	Frt.	2	15	C. B. Graham	Annapolis, Md.	St. George Island, Md.
64	Pas.	4	24	Henry C. Baade	Newark, N. J.	348 Madison Avenue.
65	Frt.	3	20	S. J. Lindsay	Norfolk, Va.	
66	Frt.	3	24	J. E. Allen	Pensacola, Fla.	Valparaiso, Fla.
67	Pas.	1	50	W. H. Shafer	St. Louis, Mo.	Fifteenth and Biddle Streets.
68	Fsh.	5	100	Nassau Fertilizer & Oil Co. (Fla.)	Fernandina, Fla.	
69	Tow.	2	30	C. F. Lytle	Omaha, Nebr.	Sioux City, Iowa.
70	Fsh.	5	20	Astoria & Puget Sound Canning Co. (Wash.)	Juneau, Alaska	Excursion Inlet, Alaska.
71	Frt.	1	20	Cleveland Cliffs Iron Co. (W. Va.)	Marquette, Mich.	Grand Island, Mich.
72	Pas.	5	70	Fred. G. Masset	New Orleans, La.	1724 Eratl Street.
73	Fsh.	17	40	J. Manuel Marshall	Gloucester, Mass.	Brown Building.
74	Pas.	2	36	James E. Jerauld	Pensacola, Fla.	1308 North Sixth Avenue.
75	Pas.	1	12	G. A. Buckley	Chicago, Ill.	Rock Island, Ill.
76	Fsh.	6	40	Booth Fisheries Co. (Del.)	Seattle, Wash.	Marion Building.
77	Frt.	2	12	Harold Lorentzen	do	Port Madison, Wash.

Line No.	Official No.	Signal letters	Rig	Name of vessel	Tonnage		Register dimensions			When built	Where built
					Gross	Net	Length	Breadth	Depth		
							Feet	*Feet*	*Feet*		
1	223325		Ga. s.	Graouk	7	6	32.6	8.6	3.6	1923	Charleston, S. C.
2	222310		Ga.w.	Gravel Boy	26	26	60.4	15.6	3.3	1922	Clarington, Ohio.
3	213991		Ga. s.	Gravina	36	25	54.9	15.2	6.2	1916	Tacoma, Wash.
4	219964		Ol. s.	Gravine Point	57	29	70.8	17.1	5.0	1920	Vancouver, Wash.
5	212295		Ga. s.	Grayling	23	16	43.5	13.4	5.6	1914	Seattle, Wash.
6	213271		Ga. s.	Grayling	28	11	59.4	12.5	6.7	1915	East Boothbay, Me.
7	224824		Ol. s.	Grayling	36	24	53.4	15.4	6.9	1925	Gig Harbor, Wash.
8	85886		Ga. s.	Grazia Carino	9	9	42.0	15.2	3.4	1885	Biloxi, Miss.
9	211402		Ga. s.	Great Bridge	26	15	51.8	16.4	4.0	1913	Norfolk, Va.
10	219122		Ga. s.	Great Yarmouth	14	11	37.4	10.2	4.9	1919	Seattle, Wash.
11	210826		Ga. s.	[1] Great Western Power Company No. 4.	10	7	39.4	10.9	4.8	1912	Oakland, Calif.
12	212896		Ga. s.	[2] Great Western Power Company No. 5.	10	7	39.2	12.0	4.9	1914	do.
13	216031		Ga. s.	Grebe	41	14	67.8	16.6	5.7	1918	do.
14	214593		Ga. s.	Greek Girl	14	12	41.2	14.4	3.2	1912	Bay St. Louis, Miss.
15	107706		Ga. s.	[3] Green Dragon	17	13	49.0	10.2	4.1	1901	Port Washington, N.Y.
16	211881		Ga. s.	Green Toad	9	6	30.8	11.5	4.3	1913	Olympia, Wash.
17	216285		Ga.w.	Gresham	37	31	47.5	12.0	2.4	1918	Parkin, Ark.
18	86437		Ga. s.	Gretchen	28	28	51.0	17.8	5.8	1898	Baltimore, Md.
19	86646		Ga. s.	Gretchen	11	7	42.0	12.0	3.0	1902	Belhaven, N. C.
20	218483		Ga. s.	[1] Gretchen	11	7	37.5	9.5	5.0	1919	Seattle, Wash.
21	202264		Ga.s.	Grey Hound	7	5	38.4	12.0	2.6	1905	Tampa, Fla.
22	207147		Ga.s.	Greyhound	9	6	34.4	11.4	4.8	1902	Saunderstown, R. I.
23	207323		Ga.s.	Greyhound	10	10	65.0	7.0	3.3	1910	Rising Sun, Ind.
24	212251		Ga.s.	GRINNEL	9	6	38.4	9.5	3.4	1914	Memphis, Tenn.
25	208840		Ga.s.	Griswold	22	16	54.0	13.1	5.0	1911	West Mystic, Conn.
26	86517		Ga.s.	[4] Grit	7	5	38.5	14.4	5.4	1896	Le Tete, New Brunswick.
27	223057		Ga.w.	Grit	67	48	64.5	24.0	3.0	1923	Tampa, Fla.
28	168064		Ga.w.	Gritts Ferry	19	19	65.5	11.8	2.5	1919	Vian, Okla.
29	221209		Ga.s.	Grizzly II	56	38	61.7	17.0	8.0	1921	Seattle, Wash.
30	223213		Ga.s.	Grocery Ark	29	28	40.2	14.3	1.5	1923	do.
31	220147		Ga.s.	Groth	15	10	41.5	10.5	5.3	1920	Poulsbo, Wash.
32	222905		Ga.s.	Grover G	10	10	43.9	13.3	4.4	1923	Amburg, Va.
33	85911		Ga.s.	Grover Cleveland	10	8	40.4	13.0	3.7	1885	New Orleans, La.
34	86099		Ga.s.	Grover Cleveland	32	15	60.5	19.4	5.4	1890	Bridgeton, N. J.
35	85940		Ga.s.	Growler	9	8	31.3	14.1	3.4	1886	Bay Shore, N. Y.
36	206598		Ga.s.	Grubstake II	14	9	44.0	12.0	3.0	1909	Seattle, Wash.
37	215508	LHSD	Ol.s.	Guanacaste ✚	632	455	165.5	36.5	13.9	1917	Portland, Oreg.
38	215666		Ol.s.	Guemes	82	73	48.6	22.8	6.5	1917	Anacortes, Wash.
39	86409		Ga.s.	Guess	14	10	37.4	12.6	5.0	1898	Stratford, Conn.
40	204934		Ga.s.	Guide	13	9	37.6	10.3	4.4	1900	San Francisco, Calif.
41	211205		Ga.s.	Guide	15	13	40.9	11.4	4.0	1913	Tacoma, Wash.
42	86427		Ga.s.	Guilford	15	15	44.5	15.3	3.6	1896	Pocomoke City, Md.
43	206027		Ga.s.	Guion	6	6	33.0	8.8	2.8	1909	Smyrna, N. C.
44	217286		Ga.s.	Gulco	16	12	39.0	11.6	4.4	1918	Madisonville, La.
45	211663		Ga.s.	Gulf	10	10	37.2	10.5	3.8	1913	Beaumont, Tex.
46	213870		Ga.s.	Gulfsprite	47	32	60.8	16.4	6.2	1916	South Jacksonville, Fla.
47	224239		Ga.s.	Gulf of Mexico	19	15	39.2	13.1	3.3	1924	Houma, La.
48	213213		Ga.s.	Gull	7	7	30.6	12.2	3.2	1904	Toms River, N. J.
49	85839		Ga.s.	Gurnard	10	8	32.7	14.0	4.5	1883	Brooklyn, N. Y.
50	86217		Ol.s.	Gus Simpson	30	24	55.4	21.2	4.0	1892	Bayou Talla, Miss.
51	86626		Ga.s.	Gussie L	14	10	49.9	12.1	4.0	1902	Fairhaven, Wash.
52	211229		Ga.s.	Gussie L	15	10	35.7	13.3	5.7	1913	Newark, N. J.
53	209003		Ga.s.	Gussie M	11	8	39.0	11.1	4.3	1911	San Francisco, Calif.
54	86114		Ga.s.	Gussie B. Spalding	6	5	31.0	12.2	4.0	1890	Patchogue, N. Y.
55	86539		Ga.s.	Guyasuta	12	11	35.0	13.5	4.6	1900	Atlantic City, N. J.
56	206456		Ga.s.	Gwa-go-li	12	11	36.8	10.4	4.0	1903	West De Pere, Wis.
57	203834		Ga.s.	Gwendolyn	15	10	44.7	10.3	4.8	1903	Vallejo, Calif.
58	86216		Ga.s.	Gyda	25	12	64.8	12.7	6.1	1892	Boston, Mass.
59	218484		Ga.s.	Gypsy	9	7	33.8	7.5	3.4	1919	Seattle, Wash.
60	220498		Ga.s.	Gypsy	12	8	44.6	10.2	4.4	1904	Arundel Cove, Md.
61	222363		Ga.s.	Gypsy	11	9	33.0	8.0	2.4	1922	Scow Bay, Alaska.
62	223769		Ga.s.	Gypsy	8	6	34.2	9.5	3.4	1924	St. James, Mich.
63	224615		Ga.s.	Gypsy	11	10	40.3	8.0	2.2	1925	Newport, Ark.
64	96571		Ga.s.	H. Eppinger	96	71	80.0	27.5	6.2	1901	San Francisco, Calif.
65	209479		Ga.s.	H. B. D.	14	13	39.0	9.8	4.5	1908	Little Suamico, Wis.
66	216895		Ga.s.	H. W. D.	12	9	37.2	12.3	3.0	1915	Montegut, La.
67	213175		Ga.s.	H. W. S. W.	7	6	25.5	8.2	3.1	1914	Green Bay, Wis.
68	224071		Ga.s.	H. O.	9	8	36.8	9.3	3.5		Unknown.
69	224078		Ga.s.	H. P.	8	5	33.8	11.1	2.6	1923	Houma, La.

[1] Formerly ga. s. Crowley No. 18.
[2] Formerly ga. s. Chintoc.
[3] British sloop Mary Ann Alice.

Line No.	Service	Crew	Horsepower	Name of owner	Home port	Address of owner
1	Tow.	2	36	William Johnson & Co. (S. C.)	Charleston, S. C	Foot Laurens Street.
2	Tow.	1	60	Ohio River Gravel Co. (W. Va.)	Pittsburgh, Pa	Parkersburg, W. Va.
3	Fsh.	2	85	Pure Food Fish Co. (Alaska)	Ketchikan, Alaska	
4	Fsh.	5	60	Shepard Point Packing Co. (Wash.)	Seattle, Wash	Colman Building.
5	Fsh.	5	40	Tony Christensen	Ketchikan, Alaska	
6	Frt.	2	65	Seacoast Canning Co. (Me.)	Eastport, Me	Sea Street.
7	Fsh.	8	45	Anton Mladineo	Tacoma, Wash	2115 North Twenty-eighth Street.
8	Frt.	2	50	Vincent Dimare	Galveston, Tex	1426 Avenue D.
9	Frt.	3	40	Colonnas Shipyard (Va.)	Norfolk, Va	
10	Fsh.	1	25	North Pacific Sea Products Co. (S. Dak.)	Seattle, Wash	L. C. Smith Building.
11	Pas.	1	30	Great Western Power Co. (Calif.)	San Francisco, Calif	530 Bush Street.
12	Pas.	1	30	do	do	Do.
13	Fsh.	3	110	Alaska Packers Association (Calif.)	do	111 California Street.
14	Fsh.	4	42	Chas. R. Gibson	Corpus Christi, Tex	620 Water Street.
15	Pas.	2	75	George E. Clements	Philadelphia, Pa	461 North Second Street.
16	Frt.	1	14	James Draham	Tacoma, Wash	Olympia, Wash.
17	Tow.	2	16	Algoa Cooperage Co. (Del.)	Memphis, Tenn	Jonesboro, Ark.
18	Msc.	4	35	Mary Talley	Baltimore, Md	1929 Bank Street.
19	Frt.	2	20	North Carolina Fisheries Commission Board (N. C.).	Manteo, N. C	
20	Fsh.	3	20	Nordby Supply Co. (Wash.)	Seattle, Wash	1300 Western Avenue
21	Plt.	4	16	William H. Shaw	Key West, Fla	406 Whitehead Street.
22	Fsh.	1	18	Axel Kohler	Providence, R. I	44 Seymour Street.
23	Pas.	2	90	J. W. Whitlock & Co	Evansville, Ind	Rising Sun, Ind.
24	Tow.	1	24	Columbia Package Co. (Tenn.)	Memphis, Tenn	Mallory Branch, Tenn.
25	Frt.	2	90	Griswold Co. (Conn.)	New London, Conn	294 State Street.
26	Frt.	2	8	John R. Holmes	Eastport, Me	Madison Street.
27	Msc.	2	50	R. W. Thomas	Tampa, Fla	River Heights.
28	Pas.	1	20	W. W. Gritts	St. Louis, Mo	Vean, Okla.
29	Fsh.	2	100	F. Nordland	Seattle, Wash	2858 West Fifty-eighth Street.
30	Msc.	1	20	August Jeper	do	4125 Burns Avenue NW.
31	Fsh.	3	10	Arthur Hall	do	6035 First Avenue NW.
32	Fsh.	3	24	W. T. Pruitt	Reedville, Va	Tangier, Va.
33	Oys.	2	30	John Vodopija	New Orleans, La	528 Dumaine Street.
34	Oys.	10	20	Christian Johnson	Philadelphia, Pa	Greenwich, N. J.
35	Fsh	1	18	Harrison B. Watts	New York, N. Y	Bay Shore, N. Y.
36	Fsh.	1	20	F. A. J. Gallwas	Juneau, Alaska	Douglas, Alaska.
37	Fsh.	40	800	Guanacaste Ship Corporation (Del.)	Pensacola, Fla	St. Andrews, Fla.
38	Fer.	3	65	W. H. Bessner	Seattle, Wash	Anacortes, Wash.
39	Frt.	2	18	Standard Oyster Co.	Bridgeport, Conn	South Norwalk, Conn.
40	Tow.	1	50	Harry Levy	San Francisco, Calif	Oakland, Calif.
41	Fsh.	6	20	Hidden Inlet Canning Co. (Alaska)	Juneau, Alaska	Hood Bay, Alaska.
42	Frt.	1	22	W. E. Gilliam	Norfolk, Va	Carrollton, Va.
43	Msc.	1	10	L. V. Willis	Beaufort, N. C	Morehead City, N. C.
44	Tow.	2	30	Cuyamel Fruit Co. (La.)	New Orleans, La	410 Camp Street.
45	Frt.	2	22	Gulf Refining Co. (La.)	do	Mooringsport, La.
46	Frt.	3	40	Gulf Refining Co. (Tex.)	Pittsburgh, Pa	Frick Building Annex.
47	Fsh.	3	20	Alidore Picou	New Orleans, La	Houma, La.
48	Frt.	1	12	George C. Hallett	Philadelphia, Pa	Waretown, N. J.
49	Pas.	3	28	James Spavin	New York, N. Y	Bayonne, N. J.
50	Fer.	3	45	Leonard Waguespack	New Orleans, La	Vacheris, La.
51	Msc.	2	22	William Berger	Wrangell, Alaska	
52	Pas.	2	25	Matthew Ackerman	Newark, N. J	55 Joseph Street.
53	Pas.	1	40	Hirum Backer	San Francisco, Calif	351 Valencia Street.
54	Fsh.	1	12	Frank M. Claudio	New York, N. Y	Greenport, N. Y.
55	Fsh.	6	24	W. J. Shannon	Philadelphia, Pa	Atlantic City, N. J.
56	Fsh.	3	16	James Pedersen	Milwaukee, Wis	Marinette, Wis.
57	Frt.	1	45	C. A. Lawritzen	San Francisco, Calif	Antioch, Calif.
58	Fsh.	5	70	Joseph Pallozolo	Gloucester, Mass	2 Fort Square.
59	Fsh.	1	16	Frank Chappell	Seattle, Wash	908 Thirty-fourth Avenue.
60	Wrk.	1	32	Marine Transport Corporation (Md.)	Baltimore, Md	908 S. Broadway.
61	Msc.	2	20	Petersburg By-Products Co. (Wash.)	Wrangell, Alaska	Scow Bay, Alaska.
62	Fsh.	3	30	Wilfred O'Brien	Grand Haven, Mich	St. James, Mich.
63	Pas.	1	24	M. P. Housand	Memphis, Tenn	Newport, Ark.
64	Frt.	2	70	Erikson Navigation Co. (Calif.)	San Francisco, Calif	Pier 5.
65	Frt.	2	15	State of Wisconsin	Milwaukee, Wis	
76	Frt.	2	20	Henry Defelice	New Orleans, La	Cut Off, La.
67	Msc.	2	12	Greiling Bros. Co. (Wis.)	Milwaukee, Wis	10 East Walnut Street.
68	Pas.	2	16	Jacob Wortsmann	New York, N. Y	154 Nassau Street.
69	Fsh.	2	18	Houma Packing Co. (La.)	New Orleans, La	Houma, La.

[1] Formerly ga. s. {a Augusta. b Green Dragon. c U. S. Navy Green Dragon.

[2] Formerly ga. s. Molde.

Line No.	Official No.	Signal letters	Rig	Name of vessel	Tonnage		Register dimensions			When built	Where built
					Gross	Net	Length	Breadth	Depth		
							Feet	*Feet*	*Feet*		
1	221914		Ga.s.	H. F. 1	9	8	37.5	10.3	3.7	1918	Sea Isle City, N. J.
2	221915		Ga.s.	H. F. 2	9	8	37.5	10.3	3.7	1918	do
3	221916		Ga.s.	H. F. 3	6	6	34.0	9.6	3.5	1912	Long Branch, N. J.
4	223347		Ga.s.	H. & H	11	8	36.7	10.6	4.2	1923	Tacoma, Wash.
5	216742		Ga.w.	H. & R	16	12	57.5	13.7	2.8	1918	New Haven, Mo.
6	207824		Ga.s.	H. A. Deery	24	17	48.6	16.4	4.2	1910	Charleston, S. C.
7	212067		Ga.s.	H. A. Johnson	11	7	31.1	12.2	5.7	1915	Swans Island, Me.
8	221421		Ga. s.	H. A. Kimball	52	52	64.0	19.8	3.4	1921	Arkansas City, Ark.
9	95017		Ga. s.	H. A. Russell	11	9	38.5	13.2	5.5	1869	Rockland, Me.
10	209103		Ga. w.	H. A. Waddell	10	10	58.7	12.8	2.3	1911	Gibson, La.
11	207890		Ga.. s.	H. B. Burger, jr	14	14	46.0	11.0	4.8	1910	Manitowoc, Wis.
12	207216		Ga. s.	H. B. Jones	43	33	56.2	14.0	6.5	1910	Seattle, Wash.
13	220744		Ga. w.	H. C. Givan	13	13	58.0	18.0	2.4	1920	Clarksville, Tenn.
14	209154		Ga. s.	H. C. Lowery	8	5	42.1	10.4	3.2	1911	Tilghmans, Md.
15	214140		Ga. w.	[1] H. C. May	18	11	57.5	12.2	2.5	1916	Caruthersville, Mo.
16	223045		Ga.w.	H. C. Milnor	9	9	46.4	11.6	2.4	1919	Knoxville, Tenn.
17	96485		Ga. s.	H. C. Price	11	10	37.4	15.8	4.0	1900	Patchogue, N. Y.
18	224551		Ga. s.	[2] *H. C. Townsend*	137	94	126.3	18.0	9.3	1882	Glasgow, Scotland.
19	96007		Ga. s.	H. F. Hilderbrandt	5	5	28.7	12.9	3.3	1887	Patchogue, N. Y.
20	95895		Ga. s.	H. F. Lankford	10	9	53.0	14.3	3.2	1886	Somerset County, Md.
21	217008		Ga. s.	H. F. Rogers	45	23	62.0	18.3	5.3	1918	Deep Creek, Va.
22	205332		Ga. s.	H. J. Davis	45	32	65.6	17.6	4.6	1908	Sebewaing, Mich.
23	96333		Ga. s.	H. K. Roe	6	5	28.2	12.0	3.1	1883	Islip, N. Y.
24	95927		Ga. s.	H. L. Tall	10	9	51.0	13.0	3.6	1887	Somerset County, Md.
25	214192		Ga.w.	H. N. Sherburne	111	90	112.2	28.0	4.0	1916	Plaquemine, La.
26	221025		Ga. s.	H. P. Spreg	8	7	37.6	10.4	2.5	1921	Davis, N. C.
27	218334	LRQJ	Ol. s.	H. R. Humphreys	219	115	126.1	20.7	9.7	1919	Weems, Va.
28	222748		Ol. s.	H. S. HENNEN	35	24	60.0	15.0	4.5	1923	Grafton, Ill.
29	96193		Ga. s.	H. S. Morgan	17	8	52.0	16.0	4.4	1892	Rockhall, Md.
30	221701	MDGP	Ol. s.	H. T. HARPER ✚Ⓐ	3,803	2,300	329.9	46.2	25.7	1921	Oakland, Calif.
31	220014		Ol. s.	Haakon	77	52	70.8	18.1	8.0	1920	Seattle, Wash.
32	206753		Ga. s.	Haasey	8	6	35.0	10.0	4.6	1909	Green Cove Springs, Fla.
33	96537		Ga. s.	Haddie Blanch	15	12	46.4	14.2	3.9	1901	Southport, N. C.
34	95811		Ga. s.	Haldee	17	9	46.2	14.0	5.1	1884	Freeport, Me.
35	207724		Ga. s.	Halcina	11	8	49.0	9.6	3.2	1910	Seattle, Wash.
36	205907		Ga. s.	Halcyon	32	22	64.5	15.4	5.9	1908	Dockton, Wash.
37	207419		Ga. y.	Halcyon	18	16	44.0	11.2	4.6	1910	New York, N. Y.
38	213496		Ga. s.	Halcyon	18	12	48.2	14.5	5.8	1915	Sausalito, Calif.
39	224104		Ga. s.	Halcyon	10	9	34.4	11.5	3.7	1921	Kenai, Alaska.
40	96682		Ga. s.	Halcyone	10	10	44.0	12.8	2.7	1903	Morehead City, N. C.
41	208164		Ga. s.	Halifax	21	20	43.5	13.1	3.0	1910	Daytona, Fla.
42	96450		Ga. s.	Halka	10	10	34.0	11.8	5.7	1899	Cushing, Me.
43	208237		Ga. s.	Halley's	12	8	38.0	10.7	4.0	1910	Wrangell, Alaska.
44	220544		Ga. s.	Halyoake	40	20	65.4	19.7	4.8	1920	Orient, N. Y.
45	221259		Ga. s.	Hamer	18	12	47.3	15.0	4.9	1919	Arverne, N. Y.
46	218573		Ga. s.	Hamilton	15	12	40.5	10.5	2.4	1919	Atlantic, N. C.
47	11879		Ga. s.	Hamlet	26	25	49.0	17.5	4.8	1867	Bellport, N. Y.
48	96069		Ga. s.	Hamlet	13	9	56.0	14.5	3.3	1890	Fishing Island, Md.
49	203494		Ga. s.	[3] Hammitt L. Robbins	48	39	71.7	22.0	5.1	1906	Salisbury, Md.
50	211583		Ga. s.	Hammond	10	7	37.3	11.5	3.6	1913	Astoria, Oreg.
51	157496		Ga. s.	[4] Hampton	55	43	72.2	20.6	5.6	1897	Pocomoke City, Md.
52	200327		Ga. s.	[5] Hampton	28	21	55.4	16.8	4.6	1903	Stratford, Conn.
53	221500		Ga. s.	Hampton Roads	12	8	50.0	11.1	3.7	1921	West Norfolk, Va.
54	207980		Ga. s.	Hanna	17	11	41.7	12.5	5.6	1910	Seattle, Wash.
55	96008		Ga. s.	Hannah B	6	5	25.5	12.5	4.0	1883	Hyannis, Mass.
56	208772		Ga. s.	Hannah B	8	6	27.9	8.3	3.3	1903	Northport, Mich.
57	224477		Ga. s.	Hannah B	8	5	31.9	10.7	4.7	1925	Mystic, Conn.
58	220757		Ga. s.	Hannah C	9	6	33.0	11.4	4.1	1920	Brooklyn, N. Y.
59	203411		Ol. s.	Hannah H	67	50	82.2	25.3	5.4	1911	Greenport, N. Y.
60	213586		Ga. s.	Hannah K	6	5	36.6	11.2	3.2	1915	Bayou Chene, La.
61	96162		Ga. s.	Hannah Mulford	18	9	44.4	16.4	5.0	1892	Dividing Creek, N. J.
62	213056		Ga. s.	Happy	17	12	40.3	12.6	5.6	1915	Seattle, Wash.
63	202244		Ga. s.	Happy Home	14	9	42.5	14.0	3.6	1905	Raber, Mich.
64	222483		Fa. s.	Happy Jack	14	13	48.3	9.7	4.0	1917	Essington, Pa.
65	223939		Ga. s.	Happy Valley	13	10	42.5	13.3	3.0	1924	Beaufort, N. C.
66	213209		Ga. s.	Haralda	19	17	40.0	12.4	5.0	1915	Seattle, Wash.
67	221987		Ga. s.	Harberta	28	22	48.1	12.1	6.5	1916	Greenwich, Conn.
68	204176		Ga. s.	Harder	12	8	36.2	10.9	3.6	1907	Ballard, Wash.
69	221214		Ga. s.	Harding	28	19	48.1	13.8	6.7	1921	Seattle, Wash.
70	222402		Ga. s.	Hardly Able	8	6	30.8	7.0	2.5	1922	Louisville, Ky.
71	214752		Ga. s.	Harlowe	28	20	54.0	16.0	4.0	1917	North Harlowe, N. C.
72	201633		Ga. s.	Harmanson	10	9	40.0	17.0	3.9	1904	Pocomoke City, Md.
73	221250		Ga. s.	Harmony	24	15	51.6	13.2	6.8	1921	Friendship, Me.
74	201926		Ga. s.	Harold	13	8	40.3	13.6	5.3	1905	East Machias, Me.
75	203769		Ga. s.	Harold	36	12	56.3	16.3	6.6	1906	Atlantic City, N. J.

[1] Formerly ga. w. Sam Hayes.

[2] Formerly (a British st. y. Sylvia. (b U. S. Navy st. s. Sylvia.

Line No.	Service	Crew	Horsepower	Name of owner	Home port	Address of owner
1	Fsh.	2	20	Lewis S. Chester	Philadelphia, Pa.	Sea Isle City, N. J.
2	Fsh.	6	20	do	do	Do.
3	Fsh.	6	18	Union Fish Co. (N. J.)	do	Anglesea, N. J.
4	Fsh.	1	10	O. M. Hause	Tacoma, Wash.	General delivery.
5	Fer.	1	15	Edward F. Schwentker	St. Louis, Mo.	New Haven, Mo.
6	Frt.	3	25	Chatham Oyster Co. (Inc.) (Ga.)	Beaufort, S. C.	
7	Frt.	1	25	Alfred L. Young	Rockland, Me.	Swans Island, Me.
8	Pas.	1	50	A. Kimball	Memphis, Tenn.	Arkansas City, Ark.
9	Frt.	2	85	William W. Noyes	Ellsworth, Me.	Corea, Me.
10	Tow.	2	40	S. B. Anderson & Sons (La.)	Morgan City, La.	Plaquemine, La.
11	Pas.	2	40	Central Dredging Co. (Ohio)	Cleveland, Ohio	600 Bangor Building.
12	Fsh.	4	85	Alaska-Pacific Fisheries (Oreg.)	Juneau, Alaska	Pybus Bay, Alaska.
13	Fer.	1	10	Dickson and Cheatham Counties	Nashville, Tenn.	
14	Oys.	2	15	Selma A. French	Baltimore, Md.	1805 East Lombard Street.
15	Tow.	2	40	H. C. May	St. Louis, Mo.	Caruthersville, Mo.
16	Tow.	8	20	H. C. Milnor	Chattanooga, Tenn.	Knoxville, Tenn.
17	Frt.	2	21	C. C. Galbraith	New York, N. Y.	90 West Street.
18	Frt.	3	240	W. J. Townsend	Baltimore, Md.	Foot Block Street.
19	Oys.	1	14	Peter Broere	New York, N. Y.	West Sayville, N. Y.
20	Frt.	5	11	W. M. Evans	Crisfield, Md.	Tylerton, Md.
21	Frt.	2	45	John A. Guy	do	Ewell, Md.
22	Frt.	5	40	Michael Anderson	Milwaukee, Wis.	Sawyer, Mich.
23	Frt.	1	12	Thomas Welsh	New York, N. Y.	Greenport, N. Y.
24	Frt.	2	20	James Shriver	Baltimore, Md.	Grasonville, Md.
25	Frt.	9	75	St. Mary Wholesale Grocery Co. (La.)	Morgan City, La.	
26	Frt.	1	18	Joseph F. Styron	Beaufort, N. C.	Davis, N. C.
27	Fsh.	37	200	Bellows & Squires Co. (Va.)	Reedville, Va.	Ocran, Va.
28	Tow.	1	100	J. J. Hennen	St. Louis, Mo.	Belcher Hotel.
29	Frt.	2	50	J. E. Jordan	Norfolk, Va.	Gloucester Point, Va.
30	Tnk.	23	2,000	Standard Oil Co. (Calif.)	San Francisco, Calif.	225 Bush Street.
31	Fsh.	8	100	Port Walter Herring & Packing Co. (Alaska)	Juneau, Alaska	Port Walter, Alaska.
32	Msc.	4	18	Geo. W. Drawdy	Jacksonville, Fla.	1565 Gilmore Street.
33	Fsh.	3	12	Chatham Oyster Co. (Ga.)	Savannah, Ga.	401 West Bay Street.
34	Frt.	1	48	Booth Fisheries Sardine Co. (Me.)	Machias, Me.	Machiasport, Me.
35	Frt.	1	20	H. J. Brown	Ketchikan, Alaska	Hyder, Alaska.
36	Fsh.	2	75	Alaska Sanitary Packing Co.	Seattle, Wash.	627 Colman Building.
37	Frt.	2	50	George W. Conklin	Bridgeport, Conn.	Shelton, Conn.
38	Tow.	1	25	E. V. Rideout	San Francisco, Calif.	Pier 19.
39	Fsh.	1	12	M. C. Knudsen	Seward, Alaska	Seldovia, Alaska.
40	Frt.	3	24	Severn Carter	Newport News, Va.	Hampton, Va.
41	Frt.	2	20	Douglas R. Trevor	Key West, Fla.	625 Simonton Street.
42	Cod.	1	5	Calvin H. Wallace	Rockland, Me.	Port Clyde, Me.
43	Frt.	2	21	George Keeser	Unalaska, Alaska	U. S. S. Gold Star.
44	Msc.	9	60	Lucius H. Hallock	New York, N. Y.	Orient, N. Y.
45	Msc.	2	100	W. H. Gahagan (N. Y.)	do	147 Remsen Street. (B.).
46	Frt.	2	16	Mark L. Lupton	New Bern, N. C.	188 Middle Street.
47	Frt.	1	15	Mary A. Tief	Bridgeport, Conn.	East Portchester, Conn.
48	Frt.	1	5	W. E. Day	Washington, N. C.	South Creek, N. C.
49	Frt.	6	60	Clarence M. Robbins	Philadelphia, Pa.	Norris, N. J.
50	Frt.	1	50	Hammond Lumber Co. (Del.)	Astoria, Oreg.	
51	Frt.	15	60	Southport Fish-Scrap & Oil Co.	Wilmington, N. C.	Southport, N. C.
52	Oys.	4	30	Ernest E. Ball	New York, N. Y.	Greenport, N. Y.
53	Frt.	2	90	W. F. Dunn	Norfolk, Va.	West Norfolk, Va.
54	Fsh.	4	30	S. E. Skarsvoog	Seattle, Wash.	7046 Twenty-fourth Avenue NW.
55	Fsh.	1	10	Stephen F. Ney	Newport, R. I.	30 Chapel Street.
56	Fsh.	3	12	B. Peter Anderson	Grand Haven, Mich.	Northport, Mich.
57	Fsh.	2	26	Aubrey S. Dunn	Newport, R. I.	Block Island, R. I.
58	Msc.	2	50	Magnus Christopherson	New York, N. Y.	37 Third Place (B.).
59	Frt.	2	70	Raymond Rhodes	do	Islip, N. Y.
60	Msc.	3	3	A. L. Dufrene	Morgan City, La.	Des Allemands, La.
61	Oys.	4	24	James Muncey	Wilmington, Del.	Little Creek, Del.
62	Fsh.	2	20	Andrew Gjerde	Ketchikan, Alaska	Petersburg, Alaska.
63	Pas.	2	22	Robert Shanabe	Marquette, Mich.	Baie de Wasai, Mich.
64	Frt.	2	18	Chas. A. Ferguson	Baltimore, Md.	North East, Md.
65	Fsh.	1	30	C. P. Dey	Beaufort, N. C.	
66	Fsh.	7	20	Booth Fisheries Co. (Del.)	Seattle, Wash.	Marion Building.
67	Fsh.	5	75	Harry A. Byers	Philadelphia, Pa.	Atlantic City, N. J.
68	Frt.	2	16	Erick Ness	Juneau, Alaska	Petersburg, Alaska.
69	Fsh.	5	40	Joseph Klabo	Seattle, Wash.	932 Twenty-eighth Avenue.
70	Pas.	2	10	W. W. Buffington	Louisville, Ky.	1121 Fulton Street.
71	Frt.	2	48	Harlowe Transportation Co.	New Bern, N. C.	North Harlowe, N. C.
72	Frt.	1	15	W. T. Colona, sr.	Cape Charles, Va.	Bridgetown, Va.
73	Fsh.	6	42	Otis L. Thompson	Rockland, Me.	Monhegan, Me.
74	Frt.	2	20	Lawrence Canning Co. (Me.)	do	Tillsons Wharf.
75	Fsh.	9	20	Carl Albert Anderson	Philadelphia, Pa.	Atlantic City, N. J.

[3] Formerly ga. s. Rebecca McLain.
[4] Formerly schooner Dixie.
[5] Formerly ga. s. Edw. F. Leeds.

Line No.	Official No.	Signal letters	Rig	Name of vessel	Tonnage		Register dimensions			When built	Where built
					Gross	Net	Length	Breadth	Depth		
							Feet	*Feet*	*Feet*		
1	205980		Ga. s.	Harold	9	8	34.6	10.0	3.3	1904	Bay City, Mich.
2	212868		Ga. s.	Harold	18	12	38.9	12.3	5.5	1914	Tacoma, Wash.
3	217475		Ga. s.	Harold	7	5	32.0	8.9	3.9	1919	Seattle, Wash.
4	224545		Ga. s.	Harold	20	9	49.3	13.2	4.9	1925	Deltaville, Va.
5	213785		Ga. s.	Harold A	22	15	49.0	11.0	4.0	1910	Marine City, Mich.
6	204450		Ga. s.	Harold B	9	7	30.0	9.1	3.8	1902	Ludington, Mich.
7	96081		Ga. s.	Harold K	8	7	33.0	13.1	3.7	1889	Patchogue, N. Y.
8	209111		Ga. s.	Harold K	13	7	41.7	12.6	4.5	1911	Lubec, Me.
9	223558		Ga. s.	Harold L	12	11	34.9	11.9	5.1	1924	Mystic, Conn.
10	213518		Ga. s.	Harold V	17	12	43.0	11.8	4.3	1915	Huntspur, Mich.
11	202923		Ga. s.	Harp	14	11	43.9	13.3	3.2	1906	Bridgeport, Conn.
12	221637		Ga. s.	Harpoon	24	20	41.0	15.8	6.0	1921	Fairhaven, Mass.
13	96629		Ga. s.	Harriet	16	12	38.0	14.0	5.4	1902	Milford, Del.
14	200753		Ga. s.	Harriet	9	6	29.6	13.2	4.0	1904	Noank, Conn.
15	217685		Ga. s.	Harriett	10	7	42.3	10.3	4.2	1919	Colington, N. C.
16	96011		Ga. s.	Harriet C	10	7	32.0	12.7	4.3	1889	Keyport, N. J.
17	216171		Ga. s.	[1] Harriette B. K	31	29	57.5	16.5	4.8	1918	Sturgeon Bay, Wis.
18	207594		Ga. s.	Harrigan	7	5	31.0	9.0	3.0	1910	La Conner, Wash.
19	96608		Ga. s.	Harrington	14	10	46.8	11.3	4.2	1902	Warrenton, Oreg.
20	95995		Ga. s.	Harris Brothers	69	37	48.8	16.7	3.7	1889	Key West, Fla.
21	95280		Ga. s.	Harrison T. Smith	10	7	42.8	13.0	3.0	1873	Islip, N. Y.
22	96437		Ga. s.	Harry	10	7	42.0	10.9	4.9	1899	West Seattle, Wash.
23	224645		Ga. s.	[2] Harry	9	6	35.8	9.8	3.5	1920	Norfolk, Va.
24	207555		Ga. s.	Harry B., jr	14	10	41.1	14.0	4.3	1910	Croton on Hudson, N. Y.
25	220859		Ga.w.	Harry E. Mc	12	10	34.9	10.0	2.2	1920	Clarendon, Ark.
26	208085		Ga.w.	Harry H	10	10	52.5	10.8	3.1	1910	Tyrone, Ky.
27	211023		Ga. s.	[3] Harry H	24	21	51.0	17.2	4.6	1913	Patchogue, N. Y.
28	212503		Ga. s.	Harry H	8	7	29.4	9.0	4.1	1903	Manitowoc, Wis.
29	221153		Ga. s.	Harry L	14	9	56.0	13.0	2.2	1920	West Palm Beach, Fla.
30	201494		Ga. s.	Harry P	9	7	41.0	14.3	3.0	1904	Slidell, La.
31	96211		Ga. s.	Harry and Charlie	15	7	42.0	16.2	4.7	1893	Leesburg, N. Y.
32	211490		Ga. s.	Harry and Thelma	19	10	43.8	16.0	4.9	1913	Thomaston, Me.
33	96213		Ga. s.	Harry and Willie	14	8	39.6	15.7	4.0	1893	Leesburg, N. Y.
34	96581		Ga. s.	Harry Ford	9	8	41.0	15.7	4.4	1901	Crisfield, Md.
35	221573		Ga. s.	Harry McGinnis	12	5	40.6	12.0	5.8	1921	Marinette, Wis.
36	213257		Ga.w.	Harry Raike	9	9	44.9	16.9	2.0	1915	Point Pleasant, W. Va.
37	95721		Ga. s.	Harry C. Brown	18	11	58.6	15.8	4.4	1882	Crisfield, Md.
38	216463		Ga. s.	Hart	8	6	28.8	8.7	4.3	1918	Kirkland, Wash.
39	221813		Ga. p.	Hartford	42	37	63.8	13.9	2.7	1921	Hartford, Ky.
40	223671	MFKS	Ol. s.	HARTFORD SOCONY ✚	1,199	753	252.9	40.1	12.8	1924	Camden, N. J.
41	96139	KLBM	Ol. s.	Harvard	113	76	95.4	23.6	10.4	1891	Essex, Mass.
42	107575		Ga. s.	[4] Harvest	23	21	46.5	11.0	5.4	1900	South Boston, Mass.
43	208358		Ga. s.	HARVESTER	106	105	82.0	24.0	5.6	1910	Manitowoc, Wis.
44	215289		Ga. s.	Harvester	20	15	39.9	12.6	5.7	1917	Tacoma, Wash.
45	223470		Ga. p.	HARVEY	88	88	92.0	26.8	4.3	1923	Nashville, Tenn.
46	206428		Ga. s.	Harvey A	11	7	36.0	11.6	5.8	1909	Friendship, Me.
47	200915		Ga. s.	Harvey E	9	8	34.2	9.1	3.1	1904	Bellingham, Wash.
48	208142		Ga. s.	Harvey G	14	12	35.6	10.6	4.0	1903	Manitowoc, Wis.
49	221949		Ga. s.	Harvey L	18	14	45.5	14.0	4.1	1922	Sandusky, Ohio.
50	207945		Ga. s.	Hasel C	9	7	43.0	14.0	3.6	1910	Enoch, Va.
51	96231		Ga. s.	Hattie	9	6	36.9	9.3	4.8	1893	Bridgeport, Conn.
52	207846		Ga. s.	Hattie	6	5	32.0	8.0	2.6	1909	Georgetown, S. C.
53	208383		Ga. s.	Hattie B	19	13	58.5	13.5	4.0	1911	Cowart, Va.
54	218106		Ga. s.	Hattie B	7	6	31.9	8.7	4.1	1919	Seattle, Wash.
55	204600		Ga. s.	Hattie C	8	7	32.0	12.0	3.0	1901	Somers Point, N. J.
56	96360		Ga. s.	Hattie L	11	9	37.6	13.0	3.0	1895	Cape May, N. J.
57	221581		Ga. s.	Hattie M	9	7	31.9	10.4	4.5	1921	Newport, R. I.
58	96438		Ga. s.	Hattie T	14	9	44.7	14.8	4.7	1899	Greenport, N. Y.
59	205996		Ga. s.	Hattie Mc	10	6	46.0	8.4	3.0	1908	Franklin, La.
60	95657		Ga. s.	Hattie Alma	28	27	67.5	17.6	5.2	1881	Hopewell, Md.
61	96594		Ga. s.	Hattie Creef	24	17	55.3	18.4	3.3	1901	Roanoke Island, N. C.
62	96382		Ga. s.	Hattie Lloyd	11	11	48.0	16.0	3.5	1897	White Haven, Md.
63	96297		Ga. s.	[5] Hattie Loring	55	46	64.7	20.0	7.5	1895	Gouldsboro, Me.
64	95947		Ga. s.	Hattie B. Robbins	19	10	47.4	16.7	4.3	1888	Port Norris, N. J.
65	95102		Ga. s.	Hattie E. Hall	10	9	34.0	13.8	4.3	1871	Groton, Conn.
66	96351		Ga. s.	Hattie E. Lawry	12	9	36.0	12.6	6.0	1896	Friendship, Me.
67	95473		Ga. s.	Hattie L. Negus	14	13	43.4	15.0	4.3	1877	Glenwood, N. Y.
68	96595		Ga. s.	Hattie and Eliza	11	11	33.1	12.4	6.4	1901	Friendship, Me.
69	224414		Ol. s.	Havana	61	41	66.4	19.1	7.8	1925	Seattle, Wash.
70	215050		Ol. s.	Hawaiian	6	5	33.8	9.8	3.5	1917	Camden, N. J.
71	224456	MFRQ	El. s.	HAWAIIAN STANDARD ✚⊙	1,217	663	210.0	36.1	14.3	1925	San Francisco, Calif.
72	216339		Ga. s.	Hawk	8	5	31.0	9.8	4.7	1918	Poulsbo, Wash.

[1] Formerly ga. s. Service.
[2] Formerly U. S. Navy ga. s. 6664.
[3] Formerly ga. s. {a Reliable. b Vukcan III.

Line No.	Service	Crew	Horsepower	Name of owner	Home port	Address of owner
1	Fsh.	1	20	Booth Fisheries Co. (Mass.)	Boston, Mass	Boston Fish Pier.
2	Fsh.	3	20	A. & P. Products Corporation (N. Y.)	Ketchikan, Alaska	Hidden Inlet, Alaska.
3	Fsh.	3	20	William Kalb	Seattle, Wash	General delivery.
4	Fsh.	1	50	J. A. Rowe	Norfolk, Va	Gwynn, Va.
5	Tow.	2	40	Albert F. Mitchell	Chicago, Ill	Foot Orleans Street.
6	Fsh.	2	20	Andrew Borg	Grand Haven, Mich	Ludington, Mich.
7	Msc.	1	15	Daniel Collins	New York, N. Y	Sayville, N. Y.
8	Frt.	2	24	Harry Kelly	Eastport, Me	Lubec, Me.
9	Fsh.	1	22	Harold B. Lawry	Newport, R. I	Block Island, R. I.
10	Fsh.	3	24	William Derosia	Grand Haven, Mich	Cheboygan, Mich.
11	Msc.	4	50	Randall Boat Corporation (N. Y.)	New York, N. Y	103 East One hundred and twenty-fifth Street.
12	Frt.	1	35	Edgar J. Whitfield	New Bedford, Mass	Fairhaven, Mass.
13	Frt.	1	20	W. H. Wake	Cape Charles, Va	Palmers, Va.
14	Frt.	1	12	Howard Seaman	New York, N. Y	Montauk, N. Y.
15	Frt.	1	50	Virginia Iron Works (Va.)	Norfolk, Va	
16	Msc.	2	24	Henry J. Veigt	New York, N. Y	Union Port, N. Y.
17	Frt.	5	40	Pere Marquette Line Steamers (Mich.)	Grand Haven, Mich	Ludington, Mich.
18	Fsh.	3	12	Peter Mahle	Seattle, Wash	Stanwood, Wash.
19	Frt.	1	40	John M. Harrington	Astoria, Wash	Pillar Rock, Wash.
20	Fsh.	3	45	H. R. Dreggors	Tampa, Fla	Punta Gorda, Fla.
21	Frt.	1	24	Joseph W. Mount	Perth Amboy, N. J	Keyport, N. J.
22	Pas.	1	18	Van H. Fisk	Ketchikan, Alaska	
23	Pas.	2	25	John Schmitt	Philadelphia, Pa	2914 East Venango Street.
24	Frt.	4	50	Patrick McGovern (N. Y.)	New York, N. Y	50 East Forty-second Street.
25	Pas.	1	15	E. M. Denniston	Memphis, Tenn	Burlington, Iowa.
26	Tow.	2	20	H. W. Hart	Louisville, Ky	Covington, Ky.
27	Frt.	2	65	Robert M. Hawthorne	New York, N. Y	230 Wilkinson Avenue.
28	Msc.	2	30	Edward E. Gillen	Milwaukee, Wis	288 East Water Street.
29	Frt.	1	30	Orion G. Briant	Miami, Fla	Moore Haven, Fla.
30	Frt.	3	25	Southport Mill (Ltd.)	New Orleans, La	1100 Canal Commercial Building.
31	Oys.	5	18	Steelman R. Lee	Philadelphia, Pa	Leesburg, N. J.
32	Fsh.	4	24	Manual P. Silva	Provincetown, Mass	121 Bradford Street.
33	Oys.	3	8	Adolph Anderson	Philadelphia, Pa	Bivalve, N. J.
34	Oys.	2	22	John H. Gale	Norfolk, Va	Ocean View, Va.
35	Msc.	1	60	Great Lakes Dredge & Dock Co. (N. J.)	Chicago, Ill	1000 Monroe Building.
36	Frt.	1	15	Frankfort Elevator Coal Co. (Ky.)	Louisville, Ky	Frankfort, Ky.
37	Oys.	2	20	Smithfield, Newport News & Norfolk S. S. Co. (Va.).	Norfolk, Va	Smithfield, Va.
38	Fsh.	6	14	George W. Young	Seattle, Wash	1900 Fifteenth Avenue.
39	Frt.	3	25	Rufus K. Oliver	Louisville, Ky	Bowling Green, Ky.
40	Tnk.	11	700	Standard Transportation Co. (Del.)	New York, N. Y	26 Broadway.
41	Frt.	18	36	William H. Jordan Vessels Co. (Mass.)	Gloucester, Mass	375 Main Street.
42	Pas.	2	40	Halsey Chase	Providence, R. I	Bristol, R. I.
43	Msc.	7	100	Twin Ports Marine Construction Co. (Wis.)	Duluth, Minn	Superior, Wis.
44	Fsh.	5	30	Iver Johnson	Seattle, Wash	Poulsbo, Wash.
45	Tow.	4	240	T. L. Herbert & Son (Tenn.)	Nashville, Tenn	174 Third Avenue.
46	Frt.	1	7	Thomas N. Osier	Portland, Me	
47	Tow.	1	30	W. C. G. Fisher	Seattle, Wash	1611 Eighth Avenue N.
48	Fsh.	1	24	Henry E. Anderson	Marquette, Wis	Munising, Mich.
49	Fsh.	1	50	Adam Lapp	Sandusky, Ohio	
50	Frt.	2	5	Joseph Kellum, jr	Reedville, Va	Weems, Va.
51	Frt.	1	34	Grant B. Rackett	Bridgeport, Conn	176 Stratford Avenue.
52	Tow.	1	16	Conway Lumber Co. (S. C.)	Georgetown, S. C	Conway, S. C.
53	Frt.	2	37	H. P. McNeal	Reedville, Va	Fairport, Va.
54	Fsh.	1	20	Frank H. Memmer	Tacoma, Wash	418 South Fourth Street.
55	Frt.	3	20	Stilwell Clark	Philadelphia, Pa	Bay Head, N. J.
56	Pas.	2	25	Clayton Harris	do	North Wildwood, N. J.
57	Fsh.	1	16	John E. Littlefield	Newport, R. I	New Shoreham, R. I.
58	Fsh.	3	30	Edward Reiter	New York, N. Y	Greenport, N. Y.
59	Tow.	2	28	Arkla Lumber & Manufacturing Co. (Mo.)	Morgan City, La	Plaquemine, La.
60	Frt.	2	7	Walter E. Slacum	Cambridge, Md	Locust Street.
61	Pas.	1	45	A. S. Foreman	Elizabeth City, N. C.	
62	Frt.	3	25	Frederick K. Lankford, jr	Annapolis, Md	Solomons, Md.
63	Frt.	2	32	North Lubec Manufacturing & Canning Co. (Me.).	South West Harbor, Me.	North Lubec, Me.
64	Oys.	5	20	Isaac M. Burris	Wilmington, Del	Little Creek, Del.
65	Frt.	1	15	Edmund T. Rackett	New York, N. Y	East Marion, N. Y.
66	Fsh.	3	24	Charles W. Fernstrom	do	545 Seventy-sixth Street (B.).
67	Tnk.	2	35	Erie Basin Towing & Hoisting Co. (N. Y.)	do	25 Broadway.
68	Fsh.	4	20	W. D. Cushman	Boothbay, Me	Friendship, Me.
69	Fsh.	11	110	Fred J. Sorensen	Seattle, Wash	515 Pontius Avenue.
70	Pas.	1	35	J. N. Chamberlain	Miami, Fla	313 Northeast Flagler Street.
71	Tnk.	18	600	Standard Oil Co. (Calif.)	San Francisco, Calif	225 Bush Street.
72	Fsh.	1	16	John Johnson	Seattle, Wash	2825 West Fifty-sixth Street.

[4] Formerly ga. s. Arline.

[5] Formerly (a) ga. s. Hattie Loring. (b) British schooner Hattie Loring.

Line No.	Official No.	Signal letters	Rig	Name of vessel	Tonnage		Register dimensions			When built	Where built
					Gross	Net	Length	Breadth	Depth		
							Feet	*Feet*	*Feet*		
1	223911		Ol. s.	Hawk	43	22	65.4	17.7	7.9	1924	Los Angeles, Calif.
2	213033		Ga. s.	Hawkeye	10	10	36.2	9.9	3.4	1915	Burlington, Iowa
3	96242		Ga. s.	Hawthorne	25	17	56.4	14.7	7.3	1893	Benton Harbor, Mich.
4	96196		Ga. s.	Hazel	10	9	59.6	16.7	2.0	1892	Tilghmans Island, Md.
5	96615		Ga. s.	HAZEL	8	6	50.0	8.9	4.7	1902	Memphis, Tenn.
6	96630		Ga. s.	Hazel	12	6	44.0	12.0	3.7	1902	Wildwood, N. J.
7	130196		Ga. s.	[1] Hazel	13	9	39.7	13.0	3.6	1881	New Orleans, La.
8	201831		Ga. s.	Hazel	12	8	41.0	12.1	4.3	1905	Astoria, Oreg.
9	202482		Ga. s.	Hazel	14	9	42.0	11.0	4.5	1905	Asbury Park, N. J.
10	202686		Ga. s.	Hazel	12	6	47.6	12.0	3.8	1905	Elizabeth City, N. C.
11	204404		Ga. w.	Hazel	13	13	59.0	16.6	2.1	1907	Ironton, Ohio
12	208514		Ga. s.	Hazel	14	6	40.0	11.0	5.2	1911	Seattle, Wash.
13	215014		Ga. s.	Hazel	10	7	39.0	12.2	3.9	1917	Petersburg, Alaska
14	96238		Ga. s.	Hazel B	9	9	30.2	13.0	4.8	1893	Westport, Me.
15	210696		Ga. s.	[2] Hazel B	14	10	41.4	11.5	4.8	1912	Chicago, Ill
16	214262		Ga. s.	Hazel B. No. 2	135	86	88.2	23.8	2.0	1916	Anchorage, Alaska
17	215503		Ga. s.	Hazel B. No. 3	14	10	62.0	13.1	1.8	1917	Wrangell, Alaska
18	218593		Ga. s.	Hazel B. No. 4	14	12	64.2	19.3	1.7	1919	do
19	208793		Ga. s.	Hazel C	6	6	24.6	8.1	3.0	1906	West De Pere, Wis.
20	224734		Ga. s.	Hazel C	28	23	55.3	16.5	6.6	1925	Millville, Fla.
21	207360		Ga. s.	Hazel H	11	9	36.0	11.0	4.6	1910	Ashtabula Harbor, Ohio
22	218272		Ga. s.	Hazel H	29	24	51.8	13.6	6.3	1919	Ballard Station, Wash.
23	216813		Ga. s.	Hazel I	7	5	32.2	9.1	3.6	1918	Seattle, Wash.
24	214006		Ga. s.	Hazel L	14	9	36.7	11.9	4.9	1916	Tacoma, Wash.
25	215369		Ol. s.	Hazel M	11	7	42.8	10.0	4.2	1917	San Francisco, Calif.
26	220382		Ga. s.	Hazel S	20	17	42.0	14.0	5.4	1920	Pybus Bay, Alaska
27	222662		Ol. s.	Hazel S	27	17	56.4	15.6	5.7	1922	Rockport, Mass.
28	206178		Ga. p.	Hazel & Helen	10	6	34.9	10.4	2.4	1909	Astoria, Oreg.
29	96430		Ga. s.	Hazel Estelle	13	13	59.6	13.5	2.3	1895	New Orleans, La.
30	208940		Ga. s.	Hazel Jeanette	17	16	36.0	10.7	4.2	1910	Sturgeon Bay, Wis.
31	96690		Ga. s.	Hazel Leah	31	19	64.6	16.4	6.1	1903	Lubec, Me.
32	96599		Ga. s.	Hazel May	8	6	40.2	12.6	4.0	1901	Willis Wharf, Va.
33	210409		Ga. s.	Hazel Robb	50	34	67.4	16.4	5.8	1912	Ketchikan, Alaska
34	96620		Ga. s.	Hazel D. Moore	14	10	41.0	13.0	4.6	1902	Atlantic City, N. J.
35	220426		Ga. s.	Hazel M. Jackson	41	26	62.8	16.4	7.9	1920	Thomaston, Me.
36	107847		Ol. s.	[3] Healy-Tibbitts	47	15	70.0	18.0	8.0	1903	San Francisco, Calif.
37	210829		Ol. s.	Healy-Tibbitts No. 3	18	12	48.8	14.7	5.2	1912	Oakland, Calif.
38	215789		Ga. s.	Healy-Tibbitts No. 4	14	10	42.4	11.8	5.8	1917	San Francisco, Calif.
39	211344		Ga. s.	Hecla	7	6	28.2	9.2	4.2	1913	Ketchikan, Alaska
40	223176		Ga. s.	Hecla	53	36	59.3	23.3	6.9	1923	Brook Haven, N. Y.
41	95925		Ga. s.	Hector	5	5	26.5	10.3	4.0	1887	Ellsworth, Me.
42	96049		Ga. s.	Hector	6	6	29.5	11.8	4.4	1888	Bristol, Me.
43	208883		Ga. s.	Heela Maru	22	13	58.0	14.3	5.3	1911	Honolulu, Hawaii
44	222711		Ga. s.	Heinie M	10	6	37.7	12.0	3.6	1923	Isle of Hope, Ga.
45	91834		Ga. s.	[4] Helen	12	8	35.0	13.0	5.0	1886	Brooklyn, N. Y.
46	91892		Ga. s.	[5] Helen	27	13	51.5	17.8	5.0	1886	Leesburg, N. J.
47	96173		Ga. s.	Helen	12	10	32.5	13.0	5.2	1880	East Boston, Mass.
48	96306		Ga. s.	[6] Helen	62	28	64.7	24.5	4.9	1895	San Francisco, Calif.
49	96671		Ga. s.	Helen	11	7	42.7	12.4	3.1	1903	St. Petersburg, Fla.
50	201763		Ol. s.	Helen	52	32	68.6	15.6	7.0	1905	Wallisville, Tex.
51	202098		Ga. s.	Helen	10	7	39.0	10.3	3.8	1905	Ballard, Wash.
52	202862		Ga. s.	[7] Helen	9	6	31.5	11.3	3.6	1906	Noank, Conn.
53	203725		Ga. s.	Helen	12	11	38.0	14.0	4.3	1906	Somers Point, N. J.
54	206190		Ga. s.	Helen	9	8	30.8	13.6	4.5	1909	Edgartown, Mass.
55	207727		Ga. s.	Helen	18	15	38.2	12.6	5.2	1910	Osterville, Mass.
56	207804		Ga. s.	Helen	10	7	39.5	12.5	5.0	1910	Oakland, Calif.
57	209635		Ga. s.	Helen	8	5	31.2	9.2	4.2	1911	Galveston, Tex.
58	210630		Ga. s.	Helen	6	5	29.2	9.3	3.2	1911	Little Suamico, Wis.
59	210929		Ga. s.	Helen	20	6	54.6	13.2	5.9	1910	Honolulu, Hawaii
60	211606		Ga. s.	Helen	8	5	39.4	8.0	2.7	1913	Carrsville, Ky.
61	211852		Ga. s.	Helen	12	6	40.5	12.7	4.0	1913	Floral Bluff, Fla.
62	212247		Ga. s.	Helen	13	10	32.7	11.8	3.3	1914	St. Augustine, Fla.
63	213457		Ga. s.	Helen	8	5	32.5	9.4	6.0	1914	Oakland, Calif.
64	218376		Ga. s.	Helen	7	6	33.0	11.6	3.0	1912	Brooklyn, N. Y.
65	219015		Ga.w.	Helen	15	12	50.0	10.0	2.1	1919	Lenoir City, Tenn.
66	220340		Ga. s.	Helen	7	6	33.1	9.2	3.4	1919	Juneau, Alaska
67	220869		Ga. s.	Helen	9	6	36.7	10.6	4.7	1910	Mariners Harbor, N.Y.
68	223016		Ga. s.	Helen	15	13	43.6	12.6	4.0	1923	Bay Head, N. J.
69	223393		Ga. s.	Helen	8	5	40.5	7.5	2.4		Fishers Landing, N. Y.
70	223677		Ga. s.	Helen	31	21	60.9	11.5	6.8	1924	City Island, N. Y.
71	224281		Ga. s.	[8] Helen	10	6	36.1	9.8	3.9	1916	Philadelphia, Pa.
72	224696		Ol. s.	[9] Helen	8	5	37.4	9.0	4.0	1909	Brooklyn, N. Y.
73	215890		Ga. s.	Helen II	8	7	26.3	10.4	2.8	1917	Arlington, Fla.
74	219719		Ga. s.	Helen A	12	8	33.4	10.9	5.8	1920	Tacoma, Wash.
75	201491		Ga. s.	Helen Avetta	19	13	48.8	13.0	3.9	1904	Crisfield, Md.

[1] Formerly ga. s. New Palermo.
[2] Formerly ga. s. Emma N.
[3] Formerly ga. s. Ada Warren.
[4] Formerly st. s. Major Ulrich.
[5] Formerly schooner Melvinia Condiff.

Line No.	Service	Crew	Horsepower	Name of owner	Home port	Address of owner
1	Fsh.	3	110	Andrew Xitco	Los Angeles, Calif.	San Pedro, Calif.
2	Pas.	2	40	Mississippi Sand & Gravel Co. (Iowa)	Des Moines, Iowa	Burlington, Iowa.
3	Frt.	1	60	Bonne Iwema	Chicago, Ill	2236 West Thirteenth Street.
4	Frt.	4	8	H. A. Baker	Baltimore, Md	1031 William Street.
5	Pas.	1	40	Patton Tully Transportation Co. (Tenn.)	Memphis, Tenn	
6	Fsh.	6	16	W. A. Rhea	Charleston, S. C	105 Cannon Street.
7	Frt.	3	25	W. H. Foster	New Orleans, La	Violet, La.
8	Fsh.	1	40	Columbia River Packers Assn. (Oreg.)	Astoria, Oreg	
9	Msc.	1	16	Louder N. Hearn	Wilmington, Del	Milford, Del.
10	Frt.	2	15	Thomas C. Simmons	Eliazbeth City, N. C	Currituck, N. C.
11	Tow.	2	25	Alexander Lewis	Louisville, Ky	Catlettsburg, Ky.
12	Msc.	1	25	Marie Halvorsen	Seattle, Wash	Seabeck, Wash.
13	Fsh.	2	25	Jacob Gjoen	Ketchikan, Alaska	
14	Frt.	2	14	Abner J. Harris	Portland, Me	188 Commercial Street.
15	Fsh.	2	40	Charles Koppelman	Chicago, Ill	Waukegan, Ill.
16	Pas.	10	180	S. C. Barrington	Wrangell, Alaska	
17	Pas.	2	95	do	do	
18	Pas.	3	90	do	do	
19	Fsh.	3	6	Telesphor Coel	Milwaukee, Wis	Green Bay, Wis.
20	Fsh.	7	30	St. Andrews Bay Lumber Co. (Del.)	Pensacola, Fla	Millville, Fla.
21	Fsh.	2	36	Fred Avery	Cleveland, Ohio	Lorain, Ohio.
22	Fsh.	5	40	Charles G. Anderson	Juneau, Alaska	Petersburg, Alaska.
23	Fsh.	2	15	H. L. Johnstone	Ketchikan, Alaska	
24	Fsh.	1	25	Wm. Leask	do	Metlakahtla, Alaska.
25	Frt.	8	60	Gussie I. Miller	San Francisco, Calif.	520 Battery Street.
26	Fsh.	2	30	Frank Shorty	Juneau, Alaska	Pybus Bay, Alaska.
27	Fsh.	4	46	Louie W. Salisbury	Vineyard Haven, Mass	Nantucket, Mass.
28	Frt.	1	20	Miller Sands Fishing Co. (Wash.)	Astoria, Oreg	Skamokawa, Wash.
29	Frt.	2	20	John D. Headley	New Orleans, La	
30	Fsh.	3	24	Hannes Johnson, sr	Milwaukee, Wis	Detroit Harbor, Wis.
31	Frt.	2	42	S. B. Stuart	Eastport, Me	Lubec, Me.
32	Oys.	2	18	A. L. Tarr	Cape Charles, Va	Chincoteague, Va.
33	Fsh.	8	80	A. & P. Products Corporation (N. Y.)	Ketchikan, Alaska	
34	Fsh.	4	45	Hans O. A. Anderson	Philadelphia, Pa	Heislerville, N. J.
35	Fsh.	7	45	Robert L. Jackson	Vineyard Haven, Mass	Edgartown, Mass.
36	Tow.	2	250	Healy Tibbitts Construction Co. (Calif.)	San Francisco, Calif.	9 Main Street.
37	Tow.	1	110	do	do	Do.
38	Tow.	1	50	do	do	Do.
39	Fsh.	1	16	Adolph Thomsen	Juneau, Alaska	Sitka, Alaska.
40	Frt.	3	60	Vacuum Oil Co. (N. Y.)	New York, N. Y	61 Broadway.
41	Fsh.	2	6	Warren A. Bray	Belfast, Me	Deer Isle, Me.
42	Fsh.	2	16	Daniel Hall	Southwest Harbor, Me	Stonington, Me.
43	Frt.	2	30	Oahn Shipping Co. (Hawaii)	Honolulu, Hawaii	Pier 16.
44	Msc.	2	35	C. R. Brady	Savannah, Ga	Isle of Hope, Ga.
45	Tow.	1	45	Estate of Geo. W. Cormley	Philadelphia, Pa	6508 Lincoln Drive.
46	Oys.	5	50	Harry Hagerty	Wilmington, Del	Little Creek, Del.
47	Pas.	3	30	Fred Gottfried Kruchinsky	New York, N. Y	Bath Beach, N. Y.
48	Frt.	1	50	Roy J. Osborn	San Francisco, Calif.	Oakland, Calif.
49	Fsh.	1	32	Hibbs Fish Co. (Fla.)	Tampa, Fla	St. Petersburg, Fla.
50	Tow.	4	200	W. D. Haden Co. (Tex.)	Galveston, Tex	American Nat'l Ins. Bldg.
51	Fsh.	1	12	R P. Walsh	Ketchikan, Alaska	Wards Cove, Alaska.
52	Frt.	1	30	Joel Singer	New London, Conn	Noank, Conn.
53	Fsh.	4	12	Charles E. C. Steelman	Philadelphia, Pa	Somers Point, N. J.
54	Fsh.	2	16	Stephen I. Gardiner	Providence, R. I	Warwick, R. I.
55	Fsh.	2	20	Castine Bay Co	Belfast, Me	Castine, Me.
56	Tow.	1	65	W. P. Fuller & Co. (Calif.)	San Francisco, Calif.	301 Mission Street.
57	Frt.	1	28	M. T. Ball	Port Arthur, Tex	
58	Fsh.	2	15	John Kernin	Milwaukee, Wis	Green Bay, Wis.
59	Tow.	1	125	Young Brothers (Hawaii)	Honolulu, Hawaii	Old Boat Landing.
60	Pas.	2	16	J. J. Harman	Paducah, Ky	Carrsville, Ky.
61	Pas.	1	28	Independent Line Steamers (Fla.)	Jacksonville, Fla	Foot Main Street.
62	Fsh.	2	24	Thomas Elderton	St. Augustine, Fla	New Augustine Street, Fla.
63	Ten.	1	30	Standard American Dredging Co. (N. J.)	Galveston, Tex	
64	Msc.	2	12	James Kelly	New York, N. Y	157 Duffield Street (B.).
65	Tow.	2	15	J. E. Foster	Chattanooga, Tenn	Lenoir City, Tenn.
66	Fsh.	1	16	L. F. Morris	Juneau, Alaska	
67	Tow.	2	32	Ellsworth Ryder	New York, N. Y	Sag Harbor, N. Y.
68	Pas.	1	46	William H. Johnson, jr	Philadelphia, Pa	Bay Head, N. J.
69	Pas.	1	40	John Robbins	Cape Vincent, N. Y	Fishers Landing, N. Y.
70	Fsh.	3	1,200	Joseph Stone	New York, N. Y	2329 Eighty-first Street (B.).
71	Fsh.	1	12	George Strigh	Philadelphia, Pa	Estelville, N. J.
72	Tow.	2	54	P. A. Pettersen	Charleston, S. C	86 Church Street.
73	Pas.	1	10	A. C. Macey	Jacksonville, Fla	Arlington, Fla.
74	Fsh.	2	20	Richard Apsch	Ketchikan, Alaska	
75	Frt.	2	30	Archie C. Marshall	Cambridge, Md	Thomas, Md.

[6] Formerly schooner Henrietta M.
[7] Formerly ga. s. Isaac M. Lake.
[8] Formerly U. S. Navy ga. s. 2427.
[9] Formerly U. S. Navy st. s. 875.

Line No.	Official No.	Signal letters	Rig	Name of vessel	Tonnage		Register dimensions			When built	Where built
					Gross	Net	Length	Breadth	Depth		
							Feet	*Feet*	*Feet*		
1	206434	.....	Ga. s.	Helen B	19	14	49.0	12.0	5.0	1909	St. Joseph, Mich
2	206965	.....	Ga. s.	Helen B	10	7	38.0	9.3	3.5	1909	Grand Bay, Ala
3	209397	.....	Ga. s.	Helen B	11	11	30.7	9.4	3.6	1905	Manitowoc, Wis
4	214184	.....	Ga. s.	Helen B	7	6	28.2	11.0	3.1	1909	Patchogue, N. Y
5	208941	.....	Ga. s.	Helen C	6	6	24.4	7.8	3.2	1907	Washington Harbor, Wis.
6	222702	.....	Ga. s	Helen C	9	6	37.7	11.1	2.9	1910	North East, Md
7	216320	.....	Ga. s.	Helen D	9	8	34.4	10.4	4.7	1918	Seattle, Wash
8	223618	.....	Ga. s.	Helen D	7	5	33.8	9.3	4.1	1924	....do
9	216243	.....	Ga. s.	Helen F	9	6	33.6	9.4	4.0	1918	Juneau, Alaska
10	222791	.....	Ga. s.	Helen Ferlito	17	6	45.8	13.0	4.5	1918	Ipswich, Mass
11	211240	.....	Ga. s.	Helen H	19	12	40.0	12.0	4.6	1913	Keyport, Wash
12	215084	.....	Ga. s.	Helen H	17	14	39.6	12.3	4.7	1917	Winslow, Wash
13	215906	.....	Ga. s.	Helen J	19	13	45.0	14.0	3.9	1917	Shakan, Alaska
14	224767	.....	Ga. s.	Helen J	11	7	30.0	10.0	3.0	1925	Ketchikan, Alaska
15	207984	.....	Ga. s.	Helen Louise	7	6	37.2	12.7	3.0	1910	Landonville, Md
16	204208	.....	Ga.w.	Helen M	12	9	64.5	12.0	2.2	1907	Portland, Ohio
17	223151	.....	Ga. s.	Helen M	10	8	36.0	10.2	4.1	1923	New Gretna, N. J
18	207926	.....	Ga. s.	Helen Marie	10	7	30.2	10.7	3.2	1904	Ocean View, Del
19	212624	.....	Ga. s.	Helen Marion	10	9	39.3	12.7	3.4	1888	Patchogue, N. Y
20	217185	.....	Ga. s.	Helen May	10	8	41.1	9.4	3.5	1890	Sheldonville, Mass
21	208535	.....	Ga. s.	Helen McColl	36	17	65.7	16.5	6.6	1911	East Boothbay, Me
22	93181	.....	Ga. s.	[1] Helen McGovern	13	12	43.5	14.3	4.0	1901	Rockaway Beach, N.Y.
23	210179	.....	Ga. s.	Helen O	14	9	41.4	11.0	4.8	1912	Chicago, Ill
24	96563	.....	Ga. s.	Helen Payne	14	9	38.2	12.7	3.8	1901	South Bend, Wash
25	20438	.....	Ga. s.	[2] Helen Peterson	32	14	60.0	19.0	5.4	1873	Dorchester, N. J
26	213871	.....	Ga. s.	Helen Phillips	10	8	35.8	11.6	3.0	1916	Mount Vernon, Md
27	213007	.....	Ga. s.	Helen Rose	8	8	38.0	11.8	3.2	1914	Alexandria, Va
28	200771	.....	Ga. s.	Helen S	21	12	45.0	10.3	5.0	1904	Atlantic City, N. J
29	203921	.....	Ga. s.	Helen S	10	8	36.2	8.7	4.2	1907	Yesler, Wash
30	96364	.....	Ga. s.	Helen Scott	11	7	47.2	9.9	3.6	1896	Warrenton, Oreg
31	96647	.....	Ga. s.	Helen Stanley	27	17	60.4	17.1	4.5	1902	Huntington, N. Y
32	208930	.....	Ga. s.	Helen T	32	21	51.4	15.2	5.5	1911	Decatur, Wash
33	207202	.....	Ga. s.	Helen Taft	6	5	43.2	10.5	3.0	1902	Back Creek, Va
34	204046	.....	Ga. s.	Helen Tod	13	12	39.3	9.6	2.4	1906	Berkley, Va
35	220840	.....	Ga. s.	Helen W	27	18	57.6	15.7	5.3	1920	Fairfield, Md
36	96520	.....	Ga. s.	Helen Windsor	18	18	61.2	16.9	4.5	1900	Oriole, Md
37	96665	.....	Ga. s.	Helen Young	22	7	40.0	16.0	4.6	1902	Cappahosic, Va
38	202909	.....	Ga. s.	Helen Z	12	9	36.5	10.4	4.3	1906	Ballard, Wash
39	224177	.....	Ga. s.	Helen B. H	12	10	36.3	13.4	4.1	1924	Camden, N. J
40	216753	.....	Ga. s.	Helen C. Hanlon	17	11	44.9	13.0	5.4	1918	Oakland, Calif
41	216757	.....	Ga. s.	Helen C. Steele	129	73	104.6	22.3	6.5	1918	Elkton, Md
42	213525	.....	Ga. s.	Helen F. Eaton	14	11	49.0	14.5	4.2	1915	Deer Isle, Me
43	203603	.....	Ga. s.	Helen G. Justice	28	20	57.6	19.0	5.0	1906	Pocomoke City, Md
44	205029	.....	Ga. s.	Helen and Rhodella	36	22	63.0	21.2	5.9	1908	Dorchester, N. J
45	218609	.....	Ga. s.	Helen Louise Norris	61	41	68.8	18.5	5.4	1919	Miami, Fla
46	211904	.....	Ga. s.	Helen May Schoch	34	15	61.7	20.5	5.2	1914	Greenwich Piers, N. J.
47	96381	.....	Ga. s.	Helena	6	6	30.8	12.6	3.4	1894	Mount Pleasant, S. C.
48	96638	.....	Ol. s.	Helena	86	40	110.0	17.2	10.4	1902	South Brewer, Me
49	215390	.....	Ol. s.	Helena	23	15	41.9	12.6	5.8	1917	Tacoma, Wash
50	219165	.....	Ga. s.	Helena	8	7	26.0	8.3	3.4	1912	Little Suamico, Wis
51	219630	.....	Ga. s.	Helena	7	6	25.6	9.8	2.7	1909	Port Orchard, Wash
52	224822	.....	Ga. s.	Helena	14	9	49.2	12.2	4.0	1925	Corpus Christi, Tex
53	223357	.....	Ga. s.	Helena II	19	15	47.8	11.3	4.0	1914	Bath, Me
54	96304	.....	Ga. s.	Helene	33	30	55.6	17.2	6.3	1895	Toms River, N. J
55	96344	.....	Ga. s.	Helene	5	5	30.5	12.4	3.2	1889	Middle Haddam, Conn.
56	215556	.....	Ol. s.	Helene	14	12	41.9	9.4	4.1	1917	Seattle, Wash
57	223290	.....	Ga. s.	Helene	15	10	45.2	12.9	3.5	1923	Vermilion, Ohio
58	219885	.....	Ga. s.	Helene M	14	11	38.5	12.5	5.8	1920	Friendship, Me
59	211601	.....	Ol. s.	Helgeland	82	56	76.0	18.2	8.4	1913	Seattle, Wash
60	216467	IKWF	Ol. s.	Helja Silva	140	77	107.6	25.1	11.8	1918	Essex, Mass
61	210800	.....	Ga. s.	Hellen	8	5	40.6	9.7	3.0	1912	Greenville, Miss
62	223876	.....	Ga. s.	[3] Helma (composite)	19	13	58.0	13.0	7.4	1893	Fairlie, Scotland
63	222196	.....	Ga. s.	Helmi H	16	7	39.8	13.2	5.0	1922	Anglesea, N. J
64	95910	.....	Ga. s.	Helyn	6	5	29.7	14.7	3.0	1887	Patchogue, N. Y
65	96492	.....	Ga. s.	Helys	35	24	60.0	14.7	6.0	1900	Bridgeport, Conn
66	205222	.....	Ga. s.	[4] Hemmie	13	9	38.6	11.7	3.9	1908	Tacoma, Wash
67	209928	.....	Ga. p.	HENDERSON	82	82	120.0	25.0	3.6	1912	Dubuque, Iowa
68	213996	.....	Ga. s.	Henkessel	9	6	37.1	9.2	4.3	1914	Baltimore, Md
69	214718	.....	Ga. s.	Henkessel	12	8	44.1	8.1	5.1	1912	Morris Heights, N. Y.
70	96533	.....	Ga. s.	Henrietta	12	8	35.5	13.5	4.5	1900	Brooklyn, N. Y
71	208435	.....	Ga. s.	Henrietta	13	8	33.0	11.1	3.6	1911	Seattle, Wash
72	213148	.....	Ga. s.	Henrietta	99	62	89.0	22.1	10.9	1915	Essex, Mass
73	218344	.....	Ga. s.	Henrietta	12	10	36.6	13.5	3.0	.....	Unknown

[1] Formerly ga. s. Mabel Holland

[2] Formerly schooner Philip Ford.

Line No.	Service	Crew	Horsepower	Name of owner	Home port	Address of owner
1	Frt.	3	30	Arthur C. Berk	Milwaukee, Wis	Kenosha, Wis.
2	Fsh.	3	30	Charley Bates	Mobile, Ala	Grand Bay, Ala.
3	Fsh.	3	14	George Bohman	Milwaukee, Wis	Algoma, Wis.
4	Msc.	1	20	Frederick K. Stein	New York, N. Y	West Sayville, N. Y.
5	Fsh.	2	8	William Sawdo	Milwaukee, Wis	Brussels, Wis.
6	Frt.	1	15	Phineas Chambers	Baltimore, Md	North East, Md.
7	Fsh.	3	18	Chas. T. Pratt	Seattle, Wash	
8	Fsh.	1	16	Herman Dobers	do	Anacortes, Wash.
9	Msc.	1	16	Harry Douglas	Juneau, Alaska	
10	Fsh.	7	36	Anthony Ferlito	Boston, Mass	15 Pitts Street.
11	Fsh.	5	20	George T. Myers	Juneau, Alaska	Chatham, Alaska.
12	Fsh.	1	12	A. & P. Products Corporation (N. Y.)	Ketchikan, Alaska	Hidden Inlet, Alaska.
13	Fsh.	2	35	Charles S. Johnson	Wrangell, Alaska	Shakan, Alaska.
14	Msc.	2	36	John A. Nyman	Ketchikan, Alaska	
15	Oys.	3	12	John Strong	Baltimore, Md	669 Portland Street.
16	Tow.	2	25	Charles Cox	Evansville, Ind	Madison, Ind.
17	Pas.	1	35	Albert L. Hilaman	Philadelphia, Pa	New Gretna, N. J.
18	Oys.	2	10	Robert D. Morgan	Wilmington, Del	Milford, Del.
19	Oys.	1	25	Elmer Murdock	New York, N. Y	Sayville, N. Y.
20	Frt.	2	22	Madison Edwards	Vinyard Haven, Mass.	
21	Frt.	2	50	Seacoast Canning Co. (Me.)	Eastport, Me	Sea Street.
22	Frt.	2	37	Patrick McGovern & Co	New York, N. Y	50 East Forty-second Street.
23	Frt.	1	30	R. H. Noble	Paducah, Ky	Palmer House.
24	Fsh.	1	20	F. C. Barnes	Wrangell, Alaska	Lake Bay, Alaska.
25	Oys.	9	36	Christian J. Peterson	Philadelphia, Pa	Bridgeton, N. J.
26	Frt.	2	20	P. D. Phillips	Crisfield, Md	Salisbury, Md.
27	Oys.	2	22	Charles J. Devine	Alexandria, Va	
28	Fsh.	1	10	George Van Horn	Philadelphia, Pa	Allentown, N. J.
29	Fsh.	1	22	Karl Alfred Johnson	Seattle, Wash	Bellingham, Wash.
30	Pas.	1	18	Albert Beebe	Portland, Oreg	Ridgefield, Wash.
31	Frt.	1	50	Greenport Oyster Co. (N. Y.)	New York, N. Y	Greenport, N. Y.
32	Fsh.	3	50	Libby, McNeill & Libby (Me.)	Seattle, Wash	88 Hamlin Street.
33	Frt.	1	14	I. George Tawes	Crisfield, Md	Columbia Avenue.
34	Pas.	2	30	Herman Werl	New Bern, N. C	Goldsboro, N. C.
35	Tow.	3	100	Arundel Corporation (Md.)	Baltimore, Md	Pier 2, Pratt Street.
36	Frt.	1	18	J. W. Messick	Newport News, Va	Messick, Va.
37	Msc.	3	35	J. S. Darling & Son	do	Hampton, Va.
38	Fsh.	1	20	Astoria & Puget Sound Packing Co. (Wash.)	Juneau, Alaska	Excursion Inlet, Alaska.
39	Fsh.	1	9	Bernard Hauserman	Philadelphia, Pa	Atlantic City, N. J.
40	Frb.	1	45	Hanlon Drydock & Shipbuilding Co. (Calif.)	San Francisco, Calif	Oakland, Calif.
41	Frt.	6	125	Mrs. H. W. Sherman	Baltimore, Md	Chesapeake City, Md.
42	Frt.	2	18	Herman S. Conary	Belfast, Me	Searsport, Me.
43	Oys.	6	45	Ralph A. Sheppard	Philadelphia, Pa	Port Norris, N. J.
44	Oys.	70	30	Sheppard Campbell	do	Newport, N. J.
45	Frt.	4	60	J. A. Hasseltine	Miami, Fla	33 Northeast Sixth Street.
46	Oys.	7	25	David C. Blizzard, jr	Philadelphia, Pa	Port Norris, N. J.
47	Frt.	2	15	W. H. Graham	Charleston, S. C	McClellanville, S. C.
48	Fsh.	17	100	John J. Matheson	Gloucester, Mass	282 Washington Street.
49	Fsh.	2	25	S. K. Martin	Tacoma, Wash	3570 McKinley Avenue.
50	Fsh.	2	25	Herman Lade	Milwaukee, Wis	Little Suamico, Wis.
51	Fsh.	2	5	Elmer Lathrop	Seattle, Wash	Port Orchard, Wash.
52	Frt.	2	180	James Jalufka	Corpus Christi, Tex	418 Palo Alto Street.
53	Fsh.	2	60	Thomas L. Drummond	Philadelphia, Pa	Wildwood, N. J.
54	Wld.	2	130	J. C. Hildebrand	New York, N. Y	31 Water Street.
55	Fsh.	1	18	Heber Fowler	do	Port Jefferson, N. Y.
56	Msc.	1	22	J. C. McKay	Seattle, Wash	2446 Tenth Avenue N.
57	Msc.	2	50	Hugo W. Hornke	Cleveland, Ohio	6716 Bonna Avenue.
58	Fsh.	3	22	John B. Milliken	Newport, R. I	Block Island, R. I.
59	Fsh.	12	100	Louis Holm	Ketchikan, Alaska	
60	Fsh.	19	100	Gorton-Pew Vessels Co. (Mass.)	Gloucester, Mass	Rowe Square.
61	Pas.	1	28	Frank Kluttz	Baton Rouge, La	Greenville, Miss.
62	Sal.	1	55	Louis Sandrup	New York, N. Y	Jersey City, N. J.
63	Fsh.	2	36	Carl Julius Hogan	Philadelphia, Pa	Anglesea, N. J.
64	Fsh.	1	40	William Halstead	Bridgeport, Conn	86 Trowel Street.
65	Pas.	3	48	Alexander Simpson	New York, N. Y	Foot West One hundred and fifty-first Street.
66	Fsh.	7	20	Joe Jones	Ketchikan, Alaska	Kasaan, Alaska.
67	Fer.	4	120	Evansville & Ohio Valley Ry. Co. (Ind.)	Evansville, Ind	204 Locust Street.
68	Msc.	1	25	Henry A. Kessel Co. (N. Y.)	New York, N. Y	25 Pearl Street.
69	Frt.	1	80	Stephen M. Twigg	Baltimore, Md	1503 East Lafayette Avenue.
70	Msc.	2	21	Thomas A. Caccaco	New York, N. Y	Manhattan Beach, N. Y.
71	Fsh.	5	20	William Sheakley	Juneau, Alaska	Hoonah, Alaska.
72	Fsh.	15	60	Ernest M. Cromwell	Boston, Mass	14 T Wharf.
73	Frt.	2	6	Savior Victoriano	New Orleans, La	Westwego, La.

[1] Formerly British schooner-yacht Zinita.

[4] Formerly ga. s. Bee.

Line No.	Official No.	Signal letters	Rig	Name of vessel	Tonnage		Register dimensions			When built	Where built
					Gross	Net	Length	Breadth	Depth		
							Feet	*Feet*	*Feet*		
1	224130		Ga. s.	Henrietta	16	8	42.6	14.8	5.2	1924	Wildwood, N. J.
2	96378		Ga. s.	Henrietta Corbin	10	10	45.0	14.5	3.4	1897	Pocomoke City, Md.
3	223003		Ol. s.	Henrietta Frances	102	69	90.3	22.0	7.9	1923	do
4	210678		Ga. w	Henry B	12	10	55.4	10.0	3.0	1912	Rumsey, Ky.
5	218997		Ga. s.	Henry B	8	7	29.0	9.5	3.9	1918	Green Bay, Wis.
6	213232		Ga. s.	[1] Henry J	15	10	48.3	12.2	4.3	1915	Astoria, Oreg.
7	220112		Ol. s.	Henry J	28	23	45.5	13.1	6.1	1920	Seattle, Wash.
8	200069		Ga. s.	Henry M	17	9	49.4	17.2	3.6	1903	Biloxi, Miss.
9	204531		Ga. s.	Henry R	6	5	27.8	13.0	3.1	1901	New York, N. Y.
10	212618		Ga. s.	Henry W	11	7	42.6	12.0	3.2	1914	New Orleans, La.
11	218517		Ga. s.	Henry Boy	11	8	37.3	11.5	3.4	1919	Tilghman, Md.
12	11449		Ga. s.	Henry Clay	11	7	41.0	13.3	3.0	1867	Port Richmond, N. Y.
13	222181		Ol. s.	Henry Ford	155	90	122.1	26.0	12.0	1922	Essex, Mass.
14	223980		El. s.	HENRY FORD II	8,877	7,074	597.5	62.2	27.8	1924	Lorain, Ohio.
15	207450		Ga. s.	Henry Ludlow	41	36	61.2	16.0	4.6	1910	Babylon, N. Y.
16	205207		Ga. s.	Henry Warren	11	10	36.0	13.0	3.4	1908	Touisset, Mass.
17	214240		Ga. s.	Henry L. Marshall	78	42	80.1	22.1	9.5	1916	Essex, Mass.
18	209682		Ol. s.	Henry P. Williams	74	65	85.9	21.5	10.0	1912	Chelsea, Mass.
19	96387		Ga. s.	Henry S. Robbins	16	11	41.7	16.0	4.4	1897	Greenwich, N. J.
20	205238		Ga. s.	Henry S. Rogers	16	12	35.9	14.4	4.6	1907	Wareham, Mass.
21	201880		Ga. s.	Herald	6	6	33.0	11.7	4.6	1905	New Haven, Conn.
22	218538		Ol. s.	Herbert	23	14	50.0	13.8	6.6	1919	Stockton, Calif.
23	206574		Ga. s.	Herbert B	22	16	48.0	16.3	3.5	1909	Biloxi, Miss.
24	215142		Ga. s.	Herbert B	16	13	40.8	12.5	5.0	1917	Seattle, Wash.
25	218819		Ol. s.	Herbert Parker	139	78	105.3	25.2	11.9	1919	Essex, Mass.
26	204767		Ga. s.	Herbert A. Greef	7	5	36.6	14.2	3.0	1907	Manteo, N. C.
27	205592		Ga. s.	Hercules	17	15	33.5	12.0	4.0	1906	Camden, N. J.
28	206315		Ga. s.	Hercules	12	9	42.5	11.1	4.4	1909	Marshfield, Oreg.
29	209325		Ga. s.	Hercules	9	6	39.1	9.7	4.4	1907	Alameda, Calif.
30	213796		Ga.w.	Hercules	11	8	45.2	10.8	2.7	1915	Higginsport, Ohio.
31	213953		Ga. s.	Hercules	59	34	79.8	18.6	3.5	1916	Westwego, La.
32	223252		Ga. s.	Hercules	11	8	37.1	11.0	3.9	1923	Klawock, Alaska.
33	218802		Ga.w.	Hercules No. 2	22	14	60.4	12.6	2.8	1919	Higginsport, Ohio.
34	224640		Ga.w.	Hercules No. 3	14	14	54.5	13.3	2.3	1925	do
35	91705	KCQN	Ol. s.	[1] Herman	362	329	131.3	29.9	12.2	1884	Bath, Me.
36	96013		Ga. s.	Herman L. Rogers	26	25	41.5	17.6	5.0	1889	Stony Brook, N. Y.
37	95917		Ga. s.	Hermine Blum	52	38	60.2	23.3	4.7	1887	San Francisco, Calif.
38	11988		Ga. s.	Hero	20	17	46.4	16.2	5.0	1868	Key West, Fla.
39	205486		Ga. s.	Hero	9	9	38.4	9.3	2.5	1908	Atlantic, N. C.
40	207776		Ga. s.	Hero	13	10	35.4	12.9	3.3	1910	McClellanville, S. C.
41	221061		Ga. s.	Hero	7	6	31.6	8.5	3.3	1921	Seattle, Wash.
42	200539		Ga. s.	Heron	39	36	58.0	19.0	4.3	1903	Marco, Fla.
43	211018		Ga. s.	Heron	30	18	56.0	15.6	6.6	1913	Oakland, Calif.
44	214710		Ga. s.	Heron	9	6	38.9	10.5	3.2	1916	Leesburg, Fla.
45	220303		Ga. s.	Heron	34	7	54.8	14.4	6.7	1920	Columbia City, Oreg.
46	222381		Ga. s.	Heron	7	5	32.7	12.4	3.5		Unknown
47	215699	LJCQ	Ol. s.	Hesperus	137	79	106.3	25.5	11.8	1917	Essex, Mass.
48	95642		Ga. s.	Hessie	54	39	80.0	14.4	4.8	1881	Tottenville, N. Y.
49	96551		Ga. s.	Hester	14	12	44.1	14.8	5.7	1901	Osterville, Mass.
50	141209		Ga. s.	[3] Hettie	13	10	41.4	12.9	6.5	1892	Deer Isle, Me.
51	215956		Ga. s.	Hettie B	10	8	39.8	10.2	4.1	1918	Norfolk, Va.
52	221256		Ga. s.	Hettie E	19	14	63.0	15.0	3.2	1921	Colington, N. C.
53	200728		Ga. s.	Hiwatha	13	12	50.0	12.4	3.4	1904	Southampton, N. Y.
54	201771		Ga. s.	Hiwatha	10	7	35.4	12.6	5.8	1905	Bremen, Me.
55	205890		Ga. s.	Hiwatha	11	10	46.9	8.4	4.1	1908	Mount Vernon, Wash.
56	206866		Ga. s.	Hiwatha	13	11	36.4	13.0	5.0	1909	Warren, R. I.
57	208972		Ga. s.	Hiwatha	5	5	24.6	7.1	3.1	1907	Gills Rock, Wis.
58	210321		Ga. s.	Hiwatha	12	8	35.6	10.5	3.6	1912	Ketchikan, Alaska.
59	219629		Ga. s.	Hiwatha	8	6	34.1	8.7	4.5	1920	Seattle, Wash.
60	220067		Ga. s.	Hicks	9	7	33.6	9.2	4.2	1920	do
61	208235		Ga. s.	Higeo	23	12	48.6	14.0	6.6	1910	Boothbay Harbor, Me.
62	220921		Ga. s.	Hi Gill	14	12	34.9	11.2	4.5	1914	Ballard, Wash.
63	219383		Ga. s.	High Bluff	16	11	42.7	15.6	3.4	1919	Apalachicola, Fla.
64	224178		Ga. s.	High Island	10	7	34.2	10.0	3.8	1924	St. James, Mich.
65	96670		Ga. s.	Highland Belle	14	10	39.3	13.1	6.6	1903	Bremen, Me.
66	96653		Ga. s.	Highland Light	14	12	48.0	14.5	3.5	1902	Greenport, N. Y.
67	224299		Ga. s.	Higher Hopes	19	13	59.8	11.3	5.0	1924	Crittenden, Va.
68	95871		Ga. s.	Hilda	9	9	37.1	13.8	3.9	1885	Clear Creek, Tex.
69	96509		Ga. s.	Hilda	8	6	30.0	14.3	3.4	1900	Scranton, Miss.
70	201259		Ga. s.	Hilda	5	5	35.3	11.9	2.8	1904	Crisfield, Md.
71	215147		Ga. s.	Hilda	12	10	34.7	9.5	3.9	1917	Ketchikan, Alaska.
72	215524		Ga. s.	Hilda	12	6	46.0	12.0	3.2	1908	Houma, La.
73	216593		Ga. s.	Hilda	10	7	36.5	10.0	3.8	1918	Craig, Alaska.

[1] Formerly ga. s. Relief.

Line No.	Service	Crew	Horsepower	Name of owner	Home port	Address of owner
1	Fsh.	4	37	N. T. Hansen	New York, N. Y	579 Fifty-seventh Street (B.).
2	Oys.	1	24	H. E. Watkins	Newport News, Va	Messick, Va.
3	Frt.	4	100	E. S. Adkins Co	Crisfield, Md	Salisbury, Md.
4	Frt.	2	25	Bond Bros	Louisville, Ky	Elizabethtown, Ky.
5	Fsh.	3	12	J. W. Marchant	Milwaukee, Wis	Green Bay, Wis.
6	Tow.	1	30	Pacific Bridge Co. (Calif.)	Portland, Oreg	
7	Pas.	3	50	Kanaga Ranching Co. (Alaska)	Seattle, Wash	604 Joshua Green Building.
8	Fsh.	5	14	Amos Ross	Gulfport, Miss	Biloxi, Miss.
9	Msc.	2	7	John Wagner	New York, N. Y	One hundred and sixty-ninth Street and North River.
10	Fer.	2	40	Guedry Bros	New Orleans, La	2247 Cambronne Street.
11	Frt.	1	12	F. Astarbi	Norfolk, Va	
12	Fsh.	2	25	Henry E. Bush	New York, N. Y	Port Richmond, N. Y.
13	Fsh.	25	100	Clayton E. Morrissey Co. (Mass.)	Gloucester, Mass	12 Commonwealth Avenue.
14	Frt.	35	3,500	Ford Motor Co. (Del.)	Detroit, Mich	
15	Pas.	1	80	Norman H. Smith	New York, N. Y	Babylon, N. Y.
16	Fsh.	2	10	Silver Shell Fish Co. (Mass.)	New Bedford, Mass	Fairhaven, Mass.
17	Fsh.	17	90	John Chisholm Vessels Co. (Mass.)	Gloucester, Mass	35 Wharf Street.
18	Fsh.	9	70	Warren Fish Co. (Fla.)	Pensacola, Fla	Baylen Street Wharf.
19	Oys.	4	20	Edward L. Chance	Philadelphia, Pa	Port Norris, N. J.
20	Fsh.	2	30	Harry Nidorf	do	Anglesea, N. J.
21	Oys.	1	10	Edward M. Sears	New Haven, Conn	19 Perkins Street.
22	Frt.	1	100	Neyl-Zuckerman & Co. (Calif.)	San Francisco, Calif	216 Drumm Street.
23	Fsh.	5	20	H. L. Lantron	Gulfport, Miss	Biloxi, Miss.
24	Fsh.	1	12	A. & P. Products Coporation (N. Y.)	Ketchikan, Alaska	Hidden Inlet, Alaska.
25	Fsh.	23	100	Gorton-Pew Vessels Co. (Mass.)	Gloucester, Mass	Rowe Square.
26	Frt.	1	25	R. E. Barber	Norfolk, Va	Portsmouth, Va.
27	Frt.	1	16	Fred Johnson	Perth Amboy, N. J	Little Silver, N. J.
28	Tow.	1	40	Coos Bay Towing Co. (Oreg.)	Marshfield, Oreg	Coos Bay, Oreg.
29	Frt.	1	50	Olympian Dredging Co. (Calif.)	San Francisco, Calif	249 First Street.
30	Frt.	1	17	John Long	Louisville, Ky	Carrolton, Ky.
31	Frt.	9	72	Stonewall Bachus	New Orleans, La	817 Louisiana Avenue.
32	Fsh.	4	20	John Nickerson	Ketchikan, Alaska	Bayview, Alaska.
33	Tow.	1	25	Ray Brookbank	Cincinnati, Ohio	Higginsport, Ohio.
34	Tow.	2	25	do	do	Do.
35	Wh.	14	250	H. Liebes and Co. (Calif.)	San Francisco, Calif	136 Grant Street.
36	Frt.	1	12	George F. Tilton	Vineyard Haven, Mass	Chilmark, Mass.
37	Frt.	2	35	Denis O'Donoghue	San Francisco, Calif	1727 Lake Street.
38	Fsh.	4	14	Hibbs Fish Co. (Fla.)	Tampa, Fla	St. Petersburg, Fla.
39	Pas.	3	16	Edward A. Fagan	Norfolk, Va	Richmond, Va.
40	Frt.	2	16	D. A. Du Pre	Charleston, S. C	McClellanville, S. C.
41	Fsh.	2	9	Solomon Zelter	Seattle, Wash	1702 West Spokane Avenue.
42	Fsh.	3	45	Thompson Fish Co. (Fla.)	Key West, Fla	Foot Margaret Street.
43	Fsh.	1	110	Alaska Packers Association (Calif.)	San Francisco, Calif	85 Second Street.
44	Pas.	1	24	Grass Fiber, Pulp, & Paper Corporation (Del.)	Jacksonville, Fla	Leesburg, Fla.
45	Fsh.	1	55	Henry P. Mathews	San Francisco, Calif	Pier 9.
46	Pas.	1	27	Oskar L. Johanson	New York, N. Y	Clason Point, N. Y.
47	Fsh.	24	100	Robertson Giffin	Gloucester, Mass	Swampscott, Mass.
48	Tow.	4	100	Chas. M. Fozard	Jacksonville, Fla	Foot Laura Street.
49	Fsh.	9	24	Peter Mascarenhas	Provincetown, Mass	3 Webster Place.
50	Frt.	2	12	George E. Litchfield	Boston, Mass	Dorchester Yacht Club.
51	Frt.	1	16	Odeon Bloodgood	Norfolk, Va	
52	Frt.	1	35	E. W. Baum	Manteo, N. C	Kitty Hawk, N. C.
53	Fsh.	2	30	George Elways	New York, N. Y	Sheepshead Bay, N. Y.
54	Fsh.	3	22	Power Marine Ways Co	Miami, Fla	West Palm Beach, Fla.
55	Fsh.	2	35	Henry Rudland	Ketchikan, Alaska	Metlakahtla, Alaska.
56	Oys.	3	35	William D. Havens	Providence, R. I	Warwick, R. I.
57	Fsh.	3	6	Charles Osmond	Milwaukee, Wis	Fish Creek, Wis.
58	Fsh.	1	16	George Kyan	Ketchikan, Alaska	
59	Fsh.	2	15	S. B. Carr	Seattle, Wash	R. F. D. 8, Box 134.
60	Fsh.	1	16	S. F. Christy	do	1200 Westlake Avenue N.
61	Fsh.	8	24	Langsford & Pine	Gloucester, Mass	37 Rogers Street.
62	Fsh.	4	16	Bernt Haram	Ketchikan, Alaska	Sitka, Alaska.
63	Frt.	2	24	West Florida Lumber Co. (Fla.)	Apalachicola, Fla	De Funiak Springs, Fla.
64	Pas.	3	32	Israellte House of David (Mich.)	Grand Haven, Mich	St. James, Mich.
65	Fsh.	1	16	James A. Teel	Rockland, Me	Matinicus, Me.
66	Oys.	3	25	D. Atwood Co. (Mass.)	Boston, Mass	246 Northern Avenue.
67	Fsh.	3	100	F. W. Hilton	Philadelphia, Pa	Atlantic City, N. J.
68	Fsh.	3	35	Duncan Ruthven	Galveston, Tex	Palacios, Tex.
69	Frt.	2	12	Mrs. Fantie Kennedy	Gulfport, Miss	Biloxi, Miss.
70	Oys.	2	4	Jess H. Davis	Crisfield, Md	108 Maple Street.
71	Fsh.	1	16	Hans A. Hansen	Ketchikan, Alaska	
72	Fsh.	2	40	Robt. J. Younger	Morgan City, La	Houma, La.
73	Fsh.	2	16	Hetta Packing Co. (T. A.)	Ketchikan, Alaska	Craig, Alaska.

[2] Formerly ga. s. Morning Star.

[3] Formerly ga. s. Lamont.

Line No.	Official No.	Signal letters	Rig	Name of vessel	Tonnage		Register dimensions			When built	Where built
					Gross	Net	Length	Breadth	Depth		
							Feet	*Feet*	*Feet*		
1	216691		Ga. s.	Hilda	11	9	36.0	10.7	3.4	1918	Cape Edwards, Alaska.
2	221399		Ga. s.	Hilda	15	6	46.8	13.0	3.5	1917	Palmer, Va.
3	224117		Ga. s.	Hilda B	7	5	32.1	10.0	2.6	1924	Houma, La.
4	96532		Ga. s.	Hilda S	14	9	43.5	14.4	3.0	1900	Biloxi, Miss.
5	214611		Ga. s.	Hilda & Anna	9	7	34.2	12.0	4.3	1916	Block Island, R. I.
6	96342		Ga. s.	Hilda Emma	14	13	37.2	13.5	6.7	1896	Friendship, Me.
7	207313		Ga. s.	Hildur Mabel	19	14	52.0	16.5	5.0	1910	Greenwich, N. J.
8	223302		Ga.w.	Hillsborough	80	64	70.6	24.0	3.0	1923	Tampa, Fla.
9	215379		Ga. s.	Hillside II	34	28	50.1	15.1	6.6	1917	Tacoma, Wash.
10	208794		Ga. s.	Hilma A	8	7	27.2	8.5	3.0	1906	West De Pere, Wis.
11	203548		Ga. s.	Hilray	6	5	38.6	10.8	2.9	1906	Deepcreek, Va.
12	204322		Ga. s.	Hioma	15	8	46.9	12.0	4.0	1907	Seattle, Wash.
13	223430		Ga. s.	[1] Hiwal	75	9	104.3	14.9	8.6	1917	Hampton, Va.
14	224524		Ga. p.	Hiwatha	30	30	81.6	20.1	2.2	1925	Knoxville, Tenn.
15	222195		Ga.w.	Hiwassee	38	38	58.9	12.5	2.7	1918	Chattanooga, Tenn.
16	223684		Ga. s.	Hiyu	93	78	61.4	28.0	9.0	1924	Houghton, Wash.
17	208234		Ga. s.	Hobcan	19	14	52.6	12.6	4.0	1910	Georgetown, S. C.
18	214881		Ga. s.	Robert A. Rodgers	10	7	37.2	8.2	2.6	1917	Wilmington, N. C.
19	201900		Ga. s	Hobo	24	16	57.5	10.0	5.6	1905	Bayonne, N. J.
20	202945		Ga. s.	Hobo	10	7	38.5	11.9	5.0	1906	Lubec, Me.
21	217592		Ga. s.	Hobo	14	8	48.9	12.4	4.0	1919	St. Andrews, Fla.
22	224032		Ga.w.	Hobo	14	8	44.2	9.6	2.7	1923	Alexandria, La.
23	224035		Ga.w.	Hobo	19	16	54.0	10.0	2.6	1923	Monroe, La.
24	213864		Ga.w.	Hobo Bill	7	7	43.2	10.0	2.0	1916	Paducah, Ky.
25	96451		Ga. s.	Hobson	9	8	43.1	14.2	2.8	1899	Bon Secour, Ala.
26	96541		Ga. s.	Hobson	9	9	29.3	12.3	5.8	1901	Bremen, Me.
27	216951		Ga. s.	Hobuck	9	6	33.0	9.8	4.1	1918	Neah Bay, Wash.
28	96195		Ga. s.	Hodson and Hodson	10	9	52.3	14.2	3.2	1892	Monie, Md.
29	202984		Ga. s.	Holda	9	8	33.0	13.5	3.0	1906	Patchogue, N. Y.
30	214673	LQPV	Ol. s.	HOLDEN EVANS ⊙	3,253	2,025	292.3	47.2	26.9	1917	Baltimore, Md.
31	217782		Ga. s.	Holland	14	10	56.0	10.9	3.9	1919	Stockton, Calif.
32	202154		Ga. s.	Hollis	10	7	47.7	9.4	3.3	1905	Millbridge, Me.
33	202637		Ga. s.	Holly	21	13	51.0	15.4	4.5	1905	Atlantic City, N. J.
34	206340		Ga. s.	Holly S	13	9	37.0	11.4	3.0	1907	Two Heart River, Mich.
35	208638		Ga. s.	Home	14	9	40.2	10.2	5.0	1911	Seattle, Wash.
36	209880		Ga. s.	Home	15	13	38.0	12.5	4.9	1912	Cheboygan, Mich.
37	216573		Ga. s.	Home	11	7	31.0	11.2	4.9	1918	Tacoma, Wash.
38	214283		Ga. s.	Home 2	27	9	56.0	14.5	6.0	1916	Blind Slough, Oreg.
39	214758		Ga. s.	Homer	36	24	52.7	15.3	6.8	1917	Gig Harbor, Wash.
40	223461		Ga.w.	Homer T	23	14	64.2	14.0	2.2	1923	Clarington, Ohio.
41	96194		Ga. s.	Honest	5	5	29.0	12.4	3.2	1892	Patchogue, N. Y.
42	221960		Ga. s.	Honey	11	7	39.4	9.3	3.9	1907	New York, N. Y.
43	215155		Ol. s.	Honey Boy	9	6	30.7	8.9	4.6	1917	Tacoma, Wash.
44	204553		Ga. s.	Hooker	14	12	37.3	14.0	5.0	1907	Osterville, Mass.
45	217713		Ga. s.	Hoonah	50	35	65.8	16.0	7.2	1919	Bellingham, Wash.
46	214661		Ga. s.	Hooper	11	9	41.0	11.8	2.8	1916	Stumpy Point, N. C.
47	220458		Ga. s.	[2] Hoosier State	31	21	60.0	17.0	6.5	1920	Menominee, Mich.
48	96675		Ga. s.	Hope	14	9	35.6	12.4	4.0	1903	Ballard, Wash.
49	211386		Ga. s.	Hope	8	6	35.8	11.3	4.7	1913	Noank, Conn.
50	212950		Ga. s.	Hope	15	9	49.3	11.2	3.1	1915	Marshfield, Oreg.
51	214150		Ga. s.	Hope	19	15	43.8	11.1	5.4	1916	Port Madison, Wash.
52	218338		Ga. s.	Hope	8	7	32.2	9.7	4.5	1919	Poulsbo, Wash.
53	224143		Ga. s.	Hope	17	12	37.0	13.8	3.4		Weeks, La.
54	215338		Ga. s.	Hope B	19	11	49.2	10.7	5.2	1917	South Portland, Me.
55	95875		Ol. s.	Hope Leslie	48	19	71.9	16.5	8.6	1886	Bath, Me.
56	218752		Ga. s.	Hoquarton	10	7	37.1	9.8	3.6	1919	Tillamook, Oreg.
57	96404		Ol. s.	Hoquiam	35	23	65.5	15.0	5.2	1898	Hoquiam, Wash.
58	96310		Ga. s.	Horatio	8	7	25.5	12.1	3.0	1895	Cape May, N. J.
59	201751		Ga. s.	Hornet	11	7	53.0	12.0	4.5	1905	Portland, Oreg.
60	206013		Ga. s.	Hornet	7	7	46.0	10.0	2.0	1908	Paducah, Ky.
61	210564		Ga. s.	Hornet	7	6	38.4	9.7	3.9	1912	Georgetown, S. C.
62	212398		Ga. s.	Hornet	12	10	33.4	13.2	4.2	1914	Brooklyn, N. Y.
63	220691		Ol. s.	Hornet	31	21	55.4	16.0	6.1	1920	Seattle, Wash.
64	202836		Ga. s.	Hortense	90	43	83.4	21.6	10.5	1906	Essex, Mass.
65	219164		Ga. s.	Hortense U	8	8	28.0	9.2	3.4	1917	Green Bay, Wis.
66	213059		Ga. s.	[3] Hotspur	19	15	42.3	12.6	5.4	1915	Seattle, Wash.
67	219374		Ga. s.	Houma Bottling Works	10	9	35.2	10.8	2.4	1916	Houma, La.
68	212677		Ga. s.	[4] Houston Pilot No. 1	21	8	43.6	14.1	3.9	1914	Cedar Bayou, Tex.
69	221118	MFPW	Ga. s.	[5] Houston Pilot No. 2	110	26	104.2	15.0	8.0	1918	Mobile, Ala.
70	96400		Ga. s.	Howard	13	11	43.8	14.2	3.5	1898	Portsmouth, Va.
71	205317		Ga. s.	Howard D	11	8	50.0	11.8	3.0	1908	Everett, Wash.
72	221579		Ga. s.	Howard L	13	11	33.0	10.0	4.5	1920	Naubinway, Mich.
73	209917		Ga. s.	Howard James	13	8	47.0	12.0	3.9	1912	Amburg, Va.
74	208201		Ga. s.	[6] Howard W. Sockwell	34	12	60.0	20.0	6.0	1910	Leesburg, N. J.
75	217548		Ga. s.	Hrvatska	31	21	54.9	14.3	6.3	1919	Los Angeles, Calif.

[1] Formerly U. S. Navy subchaser 218.
[2] Formerly ga. s. Ellen T.
[3] Formerly ga. s. Zora.
[4] Formerly ga. s. Alfred H.

Line No.	Service	Crew	Horsepower	Name of owner	Home port	Address of owner
1	Fsh.	1	28	Deep Sea Salmon Co. (Wash.)	Juneau, Alaska	Sitka, Alaska.
2	Fsh.	2	16	O. W. Payne	Reedville, Va	Palmer, Va.
3	Fsh.	2	16	Jos. E. Boudreaux	New Orleans, La	Houma, Alaska.
4	Fsh.	3	7	Edgar Bohn	Gulfport, Miss	Pass Christian, Miss.
5	Fsh.	3	21	Harry M. Allen	Newport, R. I	Block Island, R. I.
6	Frt.	3	30	E. Jameson & Sons	Portsmouth, N. H	Jameson's Wharf.
7	Fsh.	9	36	Charles Colberg	Philadelphia, Pa	Holly Beach, N. J.
8	Drg.	5	150	R. W. Thomas	Tampa, Fla	Box 921.
9	Fsh.	6	45	J. S. Jensen	Seward, Alaska	Latouche, Alaska.
10	Fsh.	3	8	Charles S. Addison	Milwaukee, Wis	Green Bay, Wis.
11	Fsh.	2	20	B. C. Smith	Reedville, Va	Sunny Bank, Va.
12	Fsh.	3	55	Dominick Surjan	Seattle, Wash	Anacortes, Wash.
13	Frt.	3	440	J. W. Wilson	Newport News, Va	Westover, Va.
14	Fer.	3	310	Blair Ferry Co	Chattanooga, Tenn	Loudon, Tenn.
15	Tow.	8	50	Tennessee River Navigation Co. (Tenn.)	do	
16	Pas.	2	110	Kitsap County Transportation Co. (Wash.)	Seattle, Wash	Pier 3.
17	Tow.	2	35	B. M. Baruch	Georgetown, S. C	
18	Frt.	1	36	Peter Simpson	Wilmington, N. C	
19	Pas.	2	35	Walter S. Rohn	Boston, Mass	Needham, Mass.
20	Frt.	2	40	William H. Dean	Eastport, Me	Lubec, Me.
21	Fsh.	3	30	J. J. Trusdale	Tampa, Fla	St. Andrews, Fla.
22	Fsh.	3	16	J. S. Sanders	New Orleans, La	Alexandria, La.
23	Tow.	2	20	J. J. Owen	do	Riverton, La.
24	Pas.	1	20	William M. Hale	St. Louis, Mo	Shawneetown, Ill.
25	Oys.	2	16	Fred Sprinkle	Mobile, Ala	Dauphin Island, Ala.
26	Fsh.	2	16	Joseph S. Elliot	Portland, Me	Freeport, Me.
27	Fsh.	1	16	George Smith	Port Angeles, Wash	Noah Bay, Wash.
28	Oys.	2	10	John W. Watkins	Newport News, Va	Rescue, Va.
29	Frt.	1	8	Tenis M. Zegal	New York, N. Y	Islip, N. Y.
30	Tnk.	31	1,100	Holden Evans Steamship Co. (Del.)	do	60 Wall Street.
31	Pas.	1	60	William Colberg	San Francisco, Calif	Stockton, Calif.
32	Frt.	1	13	Wyman Canning Co. (Me.)	Machias, Me	Millbridge, Me.
33	Fsh.	6	65	Oscar A. Elmquist	Philadelphia, Pa	Wildwood, N. J.
34	Msc.	2	16	Hector Church	Marquette, Mich	Detour, Mich.
35	Fsh.	1	20	Walter Bindsell	Juneau, Alaska	Douglas, Alaska.
36	Fsh.	2	25	Ross J. Bell	Grand Haven, Mich	Cheboygan, Mich.
37	Fsh.	3	22	C. T. Aus	Tacoma, Wash	3826 McKinley Avenue.
38	Fsh.	6	40	John Ross, jr	do	Gig Harbor, Wash.
39	Fsh.	8	40	Alaska Pacific Fisheries (Oreg.)	Ketchikan, Alaska	
40	Pas.	3	25	William Payton	Cincinnati, Ohio	New Matamoras, Ohio.
41	Fsh.	2	12	Sidney R. Smith	New York, N. Y	Greenport, N. Y.
42	Msc.	2	47	William J. Murray	do	400 West Fiftieth Street.
43	Fsh.	2	15	A. P. Frisby	Ketchikan, Alaska	Craig, Alaska.
44	Fsh.	1	20	Joseph C. Crosby	New Bedford, Mass	Osterville, Mass.
45	Fsh.	6	150	Hoonah Packing Co. (Wash.)	Seattle, Wash	Bellingham, Wash.
46	Fsh.	1	20	S. S. Coffin	St. Augustine, Fla	Mantanzas Packing Co.
47	Tow.	3	100	Great Lakes Dredge & Dock Co. (N. J.)	Chicago, Ill	104 South Michigan Avenue.
48	Msc.	1	12	R. Jacobsen	Seattle, Wash	Winslow, Wash.
49	Fsh.	3	24	Reuben G. Burdick	Newport, R. I	Narragansett Pier.
50	Pas.	1	32	Coos River Transportation Corporation (Oreg.).	Marshfield, Oreg	
51	Fsh.	1	20	George T. Myers	Wrangell, Aalska	Karheen, Alaska.
52	Fsh.	1	12	Andrew C. Peterson	Astoria, Oreg	
53	Tow.	1	28	Justice Hanson	Morgan City, La	Berwick, La.
54	Frt.	2	45	Little & Coffin Co	Portland, Me	130 Boyd Street.
55	Fsh.	12	60	Paul Scola	Gloucester, Mass	4 Fort Square.
56	Msc.	1	20	F. E. Dodge	Portland, Oreg	Tillamook, Oreg.
57	Tow.	4	175	Schafer Bros. Logging Co. (Wash.)	Seattle, Wash	Aberdeen, Wash.
58	Oys.	2	10	Howard N. Smith	Philadelphia, Pa	Cape May, N. J.
59	Fsh.	1	22	Alaska-Portland Packers Association (Oreg.)	Portland, Oreg	1105 Yeon Building.
60	Pas.	3	20	American Spar Co. (W. Va.)	Pittsburgh, Pa	Wheeling, W. Va.
61	Tow.	1	20	Theodore A. De Reef	Georgetown, S. C	
62	Frt.	2	20	William Parrott	New York, N. Y	Newburgh, N. Y.
63	Tow.	4	100	Washington Tug & Barge Co. (Wash.)	Seattle, Wash	Colman Dock.
64	Fsh.	6	45	O'Hara Bros. Co. (Mass.)	Boston, Mass	22 New Fish Pier.
65	Fsh.	3	15	Frank Schultz	Milwaukee, Wis	Green Bay, Wis.
66	Msc.	5	20	Ketchikan Fur Farms (Alaska)	Ketchikan, Alaska	
67	Frt.	2	12	John A. Porche	New Orleans, La	Houma, La.
68	Pas.	1	45	Charles O'Brien	Houston, Tex	4819 Sherman Street.
69	Plt.	6	440	Joseph Welkerth	do	308 Hagerman Street.
70	Tow.	2	24	G. A. Tillage	Newport News, Va	Gloucester Point, Va.
71	Fsh.	7	50	Booth Fisheries Co. (Del.)	Seattle, Wash	Foot Wall Street.
72	Fsh.	4	24	Frank Lonzo	Milwaukee, Wis	Two Rivers, Wis.
73	Frt.	2	20	Irvington Packing Co	Reedville, Va	Irvington, Va.
74	Oys.	9	10	Herbert R. Sockwell	Philadelphia, Pa	Port Norris, N. J.
75	Fsh.	8	50	Van Camp Sea Food Co. (Calif.)	Los Angeles, Calif	San Pedro, Calif.

[5] Formerly U. S. Navy subchaser 334.

[6] Formerly schooner George Y. Schoch.

Line No.	Official No.	Signal letters	Rig	Name of vessel	Tonnage		Register dimensions			When built	Where built
					Gross	Net	Length	Breadth	Depth		
							Feet	*Feet*	*Feet*		
1	205935		Ga. w.	Hub	11	11	60.0	9.0	2.0	1908	Tell City, Ind.
2	212056		Ga. s.	Hudson	30	21	45.2	13.3	6.2	1914	Poulsbo, Wash.
3	217274		Ga. s.	Hudson	8	6	37.0	8.8	3.5	1913	Baltimore, Md.
4	220124		Ga. s.	Hudson	11	9	36.5	14.0	3.6	1897	Camden, N. J.
5	220833		Ga. s.	Hudson	18	14	40.0	13.3	4.6	1920	Sitka, Alaska
6	223118		Ga. s.	Hudson	27	19	54.0	14.5	7.2	1923	Marinette, Wis.
7	221726		Ol. s.	HUDSON-ATHENS	556	534	102.0	33.0	11.3	1921	Washburn, Wis.
8	1853		Ol. s.	[1] Hugh	24	16	53.0	13.0	4.9	1868	Philadelphia, Pa.
9	220595		Ga. s.	Hugh	7	6	36.1	9.8	2.6	1920	Stacy, N. C.
10	220568		Ga. s.	Hugh B	12	11	38.8	10.1	4.2	1920	Kenosha, Wis.
11	219652		Ol. s.	[2] Hugh O'Donnell	72	48	70.0	20.0	8.5	1920	Milford, Del.
12	202946		Ga. s.	Hughes Bros	12	8	42.2	11.6	4.3	1906	Urbanna, Va.
13	204904		Ga. s.	Hukilhuki	14	9	35.7	11.2	5.6	1908	Honolulu, Hawaii
14	206356		Ga. s.	Hulda	9	6	31.5	9.8	4.4	1909	Tacoma, Wash.
15	208861		Ga. s.	Hulda	95	81	70.0	19.2	6.0	1911	Prosper, Oreg.
16	204608		Ga. s.	Hulda I	14	9	50.0	13.3	3.2	1907	Astoria, Oreg.
17	209729		Ga. w.	Hulett	20	8	43.4	12.4	3.0	1912	Beardstown, Ill.
18	217878		Ga. s.	Humanity	45	31	58.5	15.8	7.3	1919	Gig Harbor, Wash.
19	224574		Ga. s.	Hunderkin	9	6	36.8	10.3	3.5	1925	Bellingham, Wash.
20	223800		Ga. s.	Humdinger	7	5	35.8	10.6	3.4	1924	Eastport, Md.
21	224809		Ga. s.	Humpe	30	16	56.8	12.0	6.8	1925	New York, N.Y.
22	222613		Ga. s.	Hundred	13	10	32.6	13.0	4.0	1922	Handsboro, Miss.
23	96024		Ga. s.	Hungarian	36	35	56.0	20.5	4.7	1889	Port Jefferson, N. Y.
24	201566		Ga. s.	Hunter	8	5	38.0	13.0	3.4	1904	Scottsville, Va.
25	209467		Ga. s.	Hunter	10	6	30.5	11.6	2.4	1911	Kissimee, Fla.
26	96303		Ga. s.	Huntress	15	10	60.2	12.5	4.7	1895	Camden, N. J.
27	211189		Ga. s.	Huron	11	10	31.9	11.2	4.6	1913	Newark, N. J.
28	211732		Ga. s.	Husky	9	6	34.1	10.1	5.4	1913	Los Angeles, Calif.
29	218032		Ga. s.	Husky	28	19	40.0	12.8	8.2	1919	Anacortes, Wash.
30	218662		Ga. s.	Husky	11	9	30.7	9.9	3.6	1919	Aberdeen, Wash.
31	224589		Ol. s.	[3] Husky	24	21	48.5	13.0	4.9	1915	Brooklyn, N. Y.
32	96214		Ga. s.	Hustler	8	7	31.0	12.3	3.3	1893	Patchogue, N. Y.
33	96467		Ga. s.	Hustler	13	8	40.8	15.9	3.1	1899	Handsboro, Miss.
34	96570		Ga. s.	Hustler	16	11	56.0	13.0	4.4	1901	Scranton, Miss.
35	206958		Ga. s.	[4] Hustler	14	9	45.3	12.6	4.2	1909	South Bend, Wash.
36	207678		Ga. s.	HUSTLER	9	8	39.5	10.0	3.6	1910	Grafton, Ill.
37	211376		Ga. s.	Hustler	9	6	32.2	12.6	3.3	1913	Miami, Fla.
38	216414		Ga. s.	Hustler	9	6	37.9	12.2	3.7	1916	Oxford, Md.
39	218385		Ga. s.	HUSTLER	8	5	31.7	8.4	3.9	1910	Buffalo, N. Y.
40	222082		Ga. s.	Hustler	8	6	44.4	9.2	3.5	1922	Cambridge, Md.
41	223117		Ol. s.	HUSTLER	93	6.3	78.6	20.1	7.0	1923	Philadelphia, Pa.
42	212440		Ga. s.	Hyack	14	9	47.0	12.3	4.0	1914	San Diego, Calif.
43	213124		Ga. s.	Hyada	8	5	29.3	9.6	4.0	1915	Tacoma, Wash.
44	203968		Ol. s.	Hyak	27	22	55.8	13.1	4.1	1907	Astoria, Oreg.
45	209833		Ol. s.	Hyak	17	11	42.9	11.2	5.2	1912	Seattle, Wash.
46	208380		Ga. s.	Hydah	31	21	57.6	16.9	5.7	1911	Dockton, Wash.
47	209855		Ga. s.	Hydra	26	18	47.7	13.3	5.2	1912	Seattle, Wash.
48	96104		Ga. s.	Hypatia	12	11	35.0	13.2	6.0	1889	Brooklyn, N. Y.
49	200533		Ga. s.	Hypnotist	19	7	43.2	16.7	5.0	1903	Scranton, Miss.
50	221513		Ol. s.	I. C	23	15	61.5	12.0	2.2	1921	Cincinnati, Ohio
51	100760		Ga. s.	I. G. Adams	7	6	33.1	12.5	3.0	1902	Pleasantville, N. J.
52	218251		Ol. s.	I. H. C	26	11	47.2	12.8	2.3	1909	Lockport, La.
53	221276		Ol. s.	I. L. I. 101 (steel)	1,040	797	242.6	36.1	12.9	1921	Duluth, Minn.
54	221286		Ol. s.	I. L. I. 102 (steel)	1,040	797	242.6	36.1	12.9	1921	do.
55	221344		Ol. s.	I. L. I. 103 (steel)	1,040	797	242.6	36.1	12.9	1921	do.
56	221434		Ol. s.	I. L. I. 104 (steel)	1,040	797	242.6	36.1	12.9	1921	do.
57	221467		Ol. s.	I. L. I. 105 (steel)	1,040	797	242.6	36.1	12.9	1921	do.
58	221188		Ga. s.	I. W. Riggs	93	74	82.1	20.5	5.6	1921	Fort Myers, Fla.
59	222251		Ga. s.	I. S. E. II	19	13	48.8	12.1	5.4	1917	San Pedro, Calif.
60	100633		Ga. s.	I. Wonder	16	10	65.0	10.2	4.0	1897	Alexandria Bay, N. Y.
61	220029		Ga. s.	I. X. L	9	7	34.2	10.3	4.2	1920	Richardson, Wash.
62	213406		Ga. s.	Ibsen	20	16	42.0	12.8	5.7	1915	Seattle, Wash.
63	218357		Ga. s.	Ictar II	11	9	36.0	9.0	4.0	1919	Wrangell, Alaska
64	100290		Ga. s.	Ida	8	7	43.2	12.0	3.1	1881	Rock Hall, Md.
65	100789		Ga. s.	Ida	9	7	39.2	11.6	4.5	1903	Erie, Pa.
66	203956		Ga. s.	Ida	12	11	30.8	10.8	3.3	1907	Manitowoc, Wis.
67	204448		Ga. s.	Ida	10	8	31.0	9.0	3.8	1907	Ludington, Mich.
68	210986		Ga. s.	Ida	9	8	27.4	8.5	3.7	1909	Little Suamico, Wis.
69	213335		Ga. s.	Ida	9	6	30.4	8.8	4.4	1915	Cheboygan, Mich.
70	213360		Ga. s.	Ida	13	11	32.4	10.7	4.6	1915	Seattle, Wash.
71	215392		Ga. s.	Ida	8	7	31.1	11.6	3.6	1911	New York, N. Y.
72	219340		Ga. s.	Ida	7	6	39.3	10.1	2.6	1904	Cut Off, La.
73	221687		Ga. s.	Ida	9	7	38.2	11.1	3.8	1913	Sea Isle City, N. J.
74	223978		Ga. s.	Ida	6	5	32.9	9.5	3.7	1914	Long Branch, N. J.

[1] Formerly ga. s. A. F. Kapella.

[2] Formerly ga. s. James M. Brooks.

Line No.	Service	Crew	Horsepower	Name of owner	Home port	Address of owner
1	Tow.	2	24	O. Frank Shearer	Louisville, Ky	Winchester, Ky.
2	Fsh.	7	27	Baranof Packing Co. (Wash.)	Seattle, Wash	3102 L. C. Smith Building.
3	Pas.	1	24	George W. Hartman	Baltimore, Md	1627 Alice Ann Street.
4	Fsh.	2	12	Rufus C. Haley	Philadelphia, Pa	Millville, N. J.
5	Fsh.	2	20	W. P. Mills Corporation (Alaska)	Juneau, Alaska	Sitka, Alaska.
6	Tow.	2	100	Great Lakes Dredge & Dock Co. (N. J.)	New York, N. Y	19 Battery Place.
7	Fer.	6	220	Hudson & Athens Ferry Co. (N. Y.)	Albany, N. Y	Hudson, N. Y.
8	Tow.	1	60	Blake G. Purdy	Boston, Mass	113 State Street.
9	Frt.	2	16	E. H. Fletcher	Beaufort, N. C	Stacy, N. C.
10	Frt.	3	20	Leonard V. Walden	Milwaukee, Wis	Kenosha, Wis.
11	Tow.	6	240	Louis O'Donnell	New York, N. Y	44 Whitehall Street.
12	Msc.	1	15	J. D. Mister	Cape Charles, Va	Wachapreague, Va.
13	Frt.	2	50	Young Bros. (Hawaii)	Honolulu, Hawaii	Old Boat Landing.
14	Fsh.	3	16	Michael Hanson	Juneau, Alaska	Petersburg, Alaska.
15	Pas.	3	120	John Haggeblom	Astoria, Oreg	
16	Tow.	1	45	Lytle Logging & Mercantile Co. (Wash.)	Seattle, Wash	Hoquiam, Wash.
17	Tow.	2	20	Henry J. Eberlin	Peoria, Ill	Harden, Ill.
18	Fsh.	8	85	Nick Boskovich	Los Angeles, Calif	San Pedro, Calif.
19	Tow.	2	50	E. K. Wood Lumber Co. (Calif.)	Seattle, Wash	Bellingham, Wash.
20	Msc.	1	16	Frederick A. Matzen	Annapolis, Md	Eastport, Md.
21	Fsh.	2	1,200	Frank Heppler	New York, N. Y	605 East One hundred and thirty-fourth Street.
22	Frt.	3	23	A. R. Martinolich	Gulfport, Miss	Handsboro, Miss.
23	Frt.	2	10	William McDaniel	New York, N. Y	City Island, N. Y.
24	Frt.	1	20	John Freeman	Norfolk, Va	Portsmouth, Va.
25	Pas.	1	17	John F. Davis	Miami, Fla	General delivery.
26	Pas.	3	40	Frederick S. Brotherton	Philadelphia, Pa	Burlington, N. J.
27	Msc.	2	40	Thomas F. Delaney	New York, N. Y	135 West One hundredth Street.
28	Pas.	1	30	City of Los Angeles (Calif.)	Los Angeles, Calif	
29	Fsh.	1	40	William M. Fraser	Ketchikan, Alaska	Lake Bay, Alaska.
30	Fsh.	1	20	W. G. Harris	Seattle, Wash	Aberdeen, Wash.
31	Fsh.	1	12	A. D. Brown	do	65 Marion Street.
32	Fsh.	2	8	T. O. Worth	New York, N. Y	Hampton Bays, N. Y.
33	Frt.	1	25	Peter Cvitanovich	New Orleans, La	137 South Murat Street.
34	Tow.	2	100	C. L. Ashton	Houston, Tex	La Porte, Tex.
35	Tow.	1	50	R. J. Ultican	Seattle, Wash	Aberdeen, Wash.
36	Pas.	1	30	Arkansas Steamship Co. (Ark.)	Memphis, Tenn	Pine Bluff, Ark.
37	Tow.	1	30	Samuel W. Freas	Miami, Fla	426 River Street.
38	Frt.	1	16	Marine Service Corporation (Md.)	Baltimore, Md	908 South Broadway.
39	Frt.	1	18	Lake Shipbuilding Co. (N. Y.)	Buffalo, N. Y	Foot Michigan Avenue.
40	Frt.	2	12	Charles H. Marshall	Cambridge, Md	238 Race Street.
41	Tow.	4	300	Diamond P. Transportation Co. (Del.)	Philadelphia, Pa	Nicetown Lane and D Street.
42	Pas.	1	25	Star and Crescent Boat Co. (Calif.)	San Diego, Calif	
43	Fsh.	2	15	Elnar Sagen	Tacoma, Wash	610 East Wright Avenue.
44	Fsh.	5	45	Alaska Pacific Fisheries (Oreg.)	Ketchikan, Alaska	
45	Tow.	2	75	Gilkey Bros. Towing Co. (Wash.)	Seattle, Wash	Anacortes, Wash.
46	Fsh.	5	65	Wilson Fisheries Co. (Del.)	do	L. C. Smith Building.
47	Fsh.	2	36	Booth Fisheries Co. (Del.)	do	Marion Building.
48	Frt.	1	25	R. Frank Hall	Boston, Mass	Scituate, Mass.
49	Frt.	4	16	M. Marabella	Tampa, Fla	1207½ Spring Street.
50	Tow.	1	20	Island Creek Coal Co. (Me.)	Cincinnati, Ohio	Strand Building.
51	Fsh.	1	8	E. R. Mathis	Philadelphia, Pa	Margate City, N. J.
52	Tow.	2	12	A. M. Brock	New Orleans, La	3122 North Rampart Street.
53	Frt.	12	900	Interwaterways Line (Del.)	New York, N. Y	Forty-second and Broadway.
54	Frt.	12	280	do	do	Do.
55	Frt.	12	280	do	do	Do.
56	Frt.	12	280	do	do	Do.
57	Frt.	11	280	do	do	Do.
58	Frt.	4	100	Fort Myers Steamship Co. (Fla.)	Tampa, Fla	Fort Meyers, Fla.
59	Fsh.	4	50	J. E. Frymier	Los Angeles, Calif	Long Beach, Calif.
60	Pas.	3	36	Joseph B. Reid	Cape Vincent, N. Y	Alexandria Bay, N. Y.
61	Fsh.	2	14	Thos. Cochran	Seattle, Wash	Richardson, Wash.
62	Fsh.	5	27	Egill L. Peterson	do	7351 Twenty-fourth Avenue, NW.
63	Fsh.	2	18	Northern Fish Co. (Wash.)	do	27 Colman Dock.
64	Frt.	2	8	Gus Sinclair	Baltimore, Md	Havre de Grace, Md.
65	Fsh.	4	20	Charles Hurbig	Erie, Pa	724 Vine Street.
66	Fsh.	2	14	Fred Huehus	Milwaukee, Wis	138 Clinton Street.
67	Fsh.	2	18	Emil Bishop	Grand Haven, Mich	Ludington, Mich.
68	Fsh.	3	8	Lee Killoran	Milwaukee, Wis	Brussels, Wis.
69	Fsh.	2	16	Ross J. Bell	Grand Haven, Mich	Cheboygan, Mich.
70	Fsh.	4	12	Diamond Fish Co. (Wash.)	Seattle, Wash	
71	Fsh.	1	16	Louis Robesch	New York, N. Y	226 Moffatt Street (B,).
72	Oys.	2	16	Adams Cherami	New Orleans, La	Cut Off, La.
73	Fsh.	6	24	Holmes Fish Co. (N. J.)	Philadelphia, Pa	Sea Isle City, N. J.
74	Fsh.	2	26	Edw. H. Dever	do	Do.

[1] Formerly U. S. Navy ga. s. 2201.

[4] Formerly ga. s. Anna Porter.

Line No.	Official No.	Signal letters	Rig	Name of vessel	Tonnage		Register dimensions			When built	Where built
					Gross	Net	Length	Breadth	Depth		
							Feet	*Feet*	*Feet*		
1	222004		Ga. s.	Ida II	15	10	47.0	13.8	5.4	1922	Astoria, N. Y.
2	200807		Ga. s.	Ida C	11	7	31.0	12.2	5.7	1904	Orland, Me.
3	223370		Ga.w.	Ida J	20	8	50.0	11.9	3.0	1923	Madison, Ind.
4	210859		Ga. s.	Ida K	18	12	39.4	12.9	5.4	1912	Seattle, Wash.
5	206165		Ga. s.	Ida L	8	6	31.3	8.3	3.5	1909	Cheboygan, Mich.
6	218214		Ga. s.	Ida S	9	7	34.7	11.4	3.5	1904	Green Bank, N. J.
7	213243		Ga. s.	Ida T	9	9	29.2	9.3	3.8	1915	Peshtigo, Wis.
8	100675		Ga. s.	Ida V	18	11	44.2	14.2	3.0	1899	Swan Quarter, N. C.
9	218490		Ga. s.	Ida V	15	8	41.9	12.2	5.2	1919	Bayonne, N. J.
10	223720		Ga. s.	Ida V	11	11	37.0	8.6	2.4	1924	Paducah, Ky.
11	222946		Ga. s.	Idabelle	113	71	56.6	20.4	7.3	1923	Thunderbolt, Ga.
12	100706		Ga. s.	Ida Del	10	10	39.0	14.8	3.3	1900	Old River, Tex.
13	100389		Ga. s.	Ida and Lula	10	9	48.0	12.5	3.1	1885	Somerset County, Md.
14	204021		Ga. s.	Ida and Frances	11	7	34.8	11.5	5.8	1907	Frienshdip, Me.
15	100138		Ga. s.	Ida Frank	10	7	38.2	14.0	4.2	1874	Oakland Beach, R. I.
16	222768		Ga. s.	Ida Mae	8	5	31.1	11.0	4.1	1923	Thunderbolt, Ga.
17	100121		Ga. s.	Ida May	10	7	37.2	14.1	3.3	1874	Northport, N. Y.
18	100705		Ga. s.	Ida May	5	5	23.3	11.3	3.6	1900	Osterville, Mass.
19	100791		Ga. s.	Ida May	32	21	58.0	15.6	6.6	1903	South Seattle, Wash.
20	205608		Ga. s.	Ida May	62	42	73.0	18.0	6.9	1908	Tacoma, Wash.
21	213177		Ga. s.	Ida May	7	5	28.2	12.2	2.7	1915	Mount Pleasant, S. C.
22	100693		Ga. s.	Ida May H	16	9	46.4	16.1	3.4	1899	Biloxi, Miss.
23	100337		Ga. s.	Ida Newcombe	7	5	30.3	11.5	2.6	1883	Navesink, N. J.
24	100570		Ga. s.	Ida M. Prout	6	6	29.3	13.2	3.0	1893	Patchogue, N. Y.
25	218274		Ga. s.	Idaho	8	6	30.8	9.3	4.0	1919	Bremerton, Wash.
26	220270		Ga. s.	Idaho (composite)	38	18	59.8	14.9	6.7	1920	Los Angeles, Calif.
27	222077		Ga. s.	Idaho	12	8	58.1	12.3	4.5	1922	Lewiston, Idaho
28	222208		Ga. s.	Idalia	9	8	31.0	12.0	4.1	1899	Kingston, Mass.
29	224584		Ga.w.	Idamae	54	30	75.0	16.2	2.9	1925	Point Pleasant, W. Va.
30	209299		Ga. s.	Idamae	14	11	50.4	14.0	3.0	1911	Cove, Tex.
31	100649		Ga. s.	Ideal	11	7	36.7	12.1	3.7	1898	Bridgeport, Conn.
32	202160		Ga. s.	Ideal	8	8	33.0	8.8	3.5	1905	Wareham, Mass.
33	207480		Ga. s.	[1] Ideal	38	30	54.4	17.4	5.4	1910	Patchogue, N. Y.
34	221441		Ga. s.	Ideal	12	8	34.0	11.1	4.6	1921	Brooklyn, N. Y.
35	203320		Ga. s.	Idleon	8	5	38.0	10.0	2.8	1905	Camden, N. J.
36	100664		Ga. s.	Idle Eagle	7	6	36.3	12.7	3.4	1898	Double Bayou, Tex.
37	100276		Ga. s.	Idle Hour	15	11	55.0	8.8	5.5	1881	Bristol, R. I.
38	204683		Ga. s.	Idle Hour	9	9	32.0	13.7	3.7	1903	New York, N. Y.
39	210403		Ga. s.	Idle Hour	19	16	53.0	10.0	4.2	1912	Clayton, N. Y.
40	100605		Ga. s.	Idle Time	8	6	38.3	13.5	3.5	1895	Crisfield, Md.
41	205651		Ga. s.	Idler	11	9	38.0	10.8	3.8	1908	Patchogue, N. Y.
42	210521		Ga. s.	Idler	7	6	30.1	7.7	3.6	1912	Alton, Ill.
43	100441		Ga. s.	Idlewild	13	11	36.3	13.8	4.9	1888	Double Bayou, Tex.
44	219552		Ga.w.	Idlewild	42	32	62.6	16.0	3.1	1919	Patterson, La.
45	223028		Ga.w.	Idlewild	37	28	48.0	15.7	2.8	1922	Pocahontas, Ark.
46	222772		Ga.s.	Idlewild II	11	5	36.6	13.0	4.7	1923	Thomaston, Me.
47	211471		Ga. s.	Idylease	10	7	41.8	11.0	3.6	1913	Grand Chenier, La.
48	214999		Ga. s.	Igloo	17	14	43.6	12.1	4.5	1917	Bellingham, Wash.
49	219787		Ga. s.	Igloo	14	11	38.3	10.5	5.2	1920	Seattle, Wash.
50	224467		Ga. s.	Igo	7	6	46.3	9.2	3.1	1925	Crisfield, Md.
51	213339		Ga. s.	Ikaros	22	18	40.9	13.2	5.7	1915	Seattle, Wash.
52	214084		Ga. s.	Ikaros II	32	21	52.6	14.4	6.5	1916	Gig Harbor, Wash.
53	224215		Ga. s.	Iliamna	14	12	36.9	10.2	3.8	1924	Iliamna, Alaska
54	157282		Ga. s.	[2] Ilikato	12	10	33.0	14.0	3.7	1890	Bayshore, N. Y.
55	218535		Ga. s.	Illahee	12	9	32.1	10.9	4.6	1919	Hoquiam, Wash.
56	222255		Ga. s.	Illini	9	6	35.0	8.5	3.5	1908	Oshkosh, Wis.
57	200851		Ga. s.	Illinois	14	11	47.0	12.0	4.2	1904	Manitowoc, Wis.
58	206148		Ga. s.	Illinois	25	17	46.4	12.3	3.3	1908	Palatka, Fla.
59	206698		Ga. s.	Illinois	43	38	63.1	13.2	6.7	1909	Oshkosh, Wis.
60	208115		Ga. s.	Illinois	12	12	34.0	11.0	4.6	1910	Manitowoc, Wis.
61	213295		Ga. s.	Illinois	28	19	47.6	13.4	6.2	1915	Tacoma, Wash.
62	224079		Ga. s.	Illinois	8	6	32.2	10.5	2.6	1923	Chauvin, La.
63	207825		Ga. s.	Illinois Central	12	8	35.0	10.3	4.3	1910	Chicago, Ill.
64	224349		Ga.w.	[3] Ill.-Mo.	32	29	64.8	18.8	3.2	1924	Birds Point, Mo.
65	224568		Ga. p.	Illmo	33	28	60.5	17.8	2.8	1924	Warsaw, Ill.
66	221525		Ga. s.	Iloilo	8	8	35.6	9.6	3.6	1908	Norwalk, Conn.
67	208391		Ga. s.	Ilys	10	7	39.2	10.2	5.0	1911	Berkley, Va.
68	206677		Ga. s.	Imarta	7	5	34.4	10.2	3.9	1909	Juneau, Alaska
69	217101		Ga. s.	Immigrant	25	17	60.5	13.3	5.5	1918	Battery Park, Va.
70	200516		Ga. s.	Imogene	15	12	51.0	12.0	4.0	1903	Mount Pleasant, S. C.
71	200873		Ga. s.	Imp	8	5	36.1	9.1	4.0	1903	Richardson, Wash.

[1] Formerly ga. s. Dionis.

[2] Lost May 25, 1925.

Line No.	Service	Crew	Horsepower	Name of owner	Home port	Address of owner
1	Fsh.	1	54	Max Pollak	New York, N. Y.	428 East Seventy-seventh Street.
2	Fsh.	2	5	Aldon W. McGraw	Rockland, Me.	General delivery.
3	Tow.	4	20	Willard Jenkins	Evansville, Ind.	Madison, Ind.
4	Fsh.	6	30	John Knutson	Seattle, Wash.	Poulsbo, Wash.
5	Fsh.	1	20	Peter Snively	Grand Haven, Mich.	Harbor Springs, Mich.
6	Tow.	1	25	Gibb & Stephenson Bros. (N. J.)	Philadelphia, Pa.	Ocean City, N. J.
7	Fsh.	3	15	Charles M. Tuttle	Milwaukee, Wis.	Big Suamico, Wis.
8	Tow.	1	18	E. A. Gibbs[1]	Washington, N. C.	Swan Quarter, N. C.
9	Fsh.	2	25	John J. Hroucich	New York, N. Y.	747 East One hundred and fifty-second Street.
10	Pas.	3	21	Mrs. Emma Igert	Paducah, Ky.	913 South Third Street.
11	Frt.	1	72	Estate of Geo. W. Lowden	Savannah, Ga.	208 West Bay Street.
12	Frt.	1	14	George Baxter	Galveston, Tex.	Anahuac, Tex.
13	Frt.	2	16	George L. Smith & Bro.	Reedville, Va.	Sharps, Va.
14	Fsh.	2	10	Alfred L. Hutchings	Rockland, Me.	Matinicus, Me.
15	Oys.	1	16	Edward O'Connor	New York, N. Y.	Oyster Bay, N. Y.
16	Fsh.	1	8	John Curry	Savannah, Ga.	Thunderbolt, Ga.
17	Frt.	2	20	E. W. Tallmadge	Bridgeport, Conn.	Norwalk, Conn.
18	Fsh.	1	10	John C. Ring	Vineyard Haven, Mass.	Nantucket, Mass.
19	Frt.	4	50	John H. Wilson	Honolulu, Hawaii	Kapiolani Building.
20	Fsh.	11	75	Columbia & Northern Fishing & Packing Co. (Oreg.).	Astoria, Oreg.	
21	Oys.	2	18	W. H. Graham	Charleston, S. C.	McClellanville, S. C.
22	Ftr.	2	40	Sam Bivalacqua	New Orleans, La.	200 Pierce Street.
23	Frt.	1	27	William Muthler	New York, N. Y.	Jersey City, N. J.
24	Frt.	1	24	Minnie Hulse	do	Patchogue, N. Y.
25	Fsh.	1	16	B. J. Briggs	Seattle, Wash.	Bremerton, Wash.
26	Fsh.	4	50	Seacoast Canning Co. (Me.)	Los Angeles, Calif.	East San Pedro, Calif.
27	Frt.	1	230	W. P. Brewrink	Great Falls, Mont.	Lewiston, Idaho.
28	Pas.	1	6	Jacob W. Janson	Philadelphia, Pa.	Oak Lane, Pa.
29	Tow.	1	50	William Reynolds	Pittsburgh, Pa.	Point Pleasant, W. Va.
30	Pas.	1	24	W. J. Stines	Galveston, Tex.	Anahuac, Tex.
31	Frt.	2	25	John C. F. Shepard	Providence, R. I.	Bristol, R. I.
32	Frt.	1	16	Herbert L. Pierce	Fall River, Mass.	Onset, Mass.
33	Misc.	3	120	Matthew J. Charde	New York, N. Y.	Rockaway, N. Y.
34	Frt.	1	60	John H. Nelson	do	738 Fifty-fourth Street (B.).
35	Frt.	1	16	Belle C. Tunis	Baltimore, Md.	1033 North Broadway.
36	Frt.	1	25	Fred Standley	Galveston, Tex.	Double Bayou, Tex.
37	Pas.	3	25	John C. Jordan	Boston, Mass.	Charlestown, Mass.
38	Msc.	1	23	James F. Randle	New York, N. Y.	Corona, N. Y.
39	Pas.	2	40	Fred Knight	Cape Vincent, N. Y.	Alexandria, Bay, N. Y.
40	Frt.	1	24	C. H. Hunt	Newport News, Va.	Jeffs, Va.
41	Pas.	2	35	Ernest Kaeser	New York, N. Y.	431 West Forty-first Street.
42	Pas.	1	24	Joseph L. Becker	St. Louis, Mo.	4520 Claxton Avenue.
43	Pas.	1	25	Velasco Brozos Transportation Co.	Galveston, Tex.	Velasco, Tex.
44	Frt.	2	35	F. B. Williams Cypress Co. (La.)	Morgan City, La.	Patterson, La.
45	Frt.	1	25	R. E. Sallee	Memphis, Tenn.	Pocahontas, Ark.
46	Fsh.	4	27	Isaac C. Norton	Vineyard Haven, Mass.	Edgartown, Mass.
47	Fsh.	1	20	John R. Steed	Morgan City, La.	Lake Charles, La.
48	Fsh.	3	35	Shepard Point Packing Co. (Wash.)	Seattle, Wash.	Colman Building.
49	Fsh.	1	30	Fred Torkelson	San Francisco, Calif.	1387 Hayes Street.
50	Msc.	2	13	George W. Todd	Crisfield, Md.	1 Standard Avenue.
51	Fsh.	3	20	Pioneer Sea Food Co. (Wash.)	Seward, Alaska	Cordova, Alaska.
52	Fsh.	8	40	Alaska Pacific Fisheries (Oreg.)	Ketchikan, Alaska	
53	Fsh.	2	16	H. Foss	Seward, Alaska	Iliamna, Alaska.
54	Pas.	2	30	Harry J. McCabe, jr.	New York, N. Y.	54 East Forty-eighth Street.
55	Fsh.	1	16	Linwood Sproul	Seattle, Wash.	Hoquiam, Wash.
56	Frt.	2	30	Frank Asbach	Duluth, Minn.	Ashland, Wis.
57	Frt.	1	34	Frank F. G. Reckendorf	Chicago, Ill.	3242 North California Avenue.
58	Frt.	2	20	F. E. Bassett	Jacksonville, Fla.	Eustis, Fla.
59	Msc.	3	120	Board of Public Works of City of Chicago (Ill.).	Chicago, Ill.	City Hall.
60	Fsh.	4	30	August Detlaff	do	Waukegan, Ill.
61	Fsh.	8	35	Fidalgo Island Packing Co. (Me.)	Seattle, Wash.	502 Marion Building.
62	Fsh.	2	18	Edgar Boudwin	New Orleans, La.	Chauvin, La.
63	Msc.	2	25	Great Lakes Dredge & Dock Co. (N. J.)	Chicago, Ill.	104 South Michigan Avenue.
64	Pas.	1	65	Ralph Carr	St. Louis, Mo.	Charleston, Mo.
65	Fer.	2	40	Tri-State Transportation Co. (Ill.)	do	
66	Pas.	1	18	Charles C. White	do	1548 Pierce Building.
67	Fsh.	1	100	August Harry Abrahamsen	New York, N. Y.	345 Fifty-eighth Street (B.).
68	Fsh.	1	12	Wyatt Kingman	Juneau, Alaska	
69	Pas.	1	105	Mrs. Sallie T. Dean	Norfolk, Va.	
70	Frt.	3	20	William Keyerling	Beaufort, S. C.	Ladies Island, S. C.
71	Pas.	1	40	Carlisle Packing Co. (Wash.)	Seattle, Wash.	Bellingham, Wash.

[1] Formerly ga. s, Little Brothers.

Line No.	Official No.	Signal letters	Rig	Name of vessel	Tonnage		Register dimensions			When built	Where built
					Gross	Net	Length	Breadth	Depth		
							Feet	*Feet*	*Feet*		
1	208499	.....	Ga. s.	Imp	14	11	37.8	11.0	3.6	1911	Terminal Island, Calif.
2	220282	.....	Ga. s.	Imp	7	5	31.5	9.2	5.7	1920	Bay Center, Wash.
3	222278	.....	Ga. s.	Imp	12	10	33 0	10.4	4.1	1922	Key West, Fla.
4	219210	.....	Ga. s.	Impatience	14	11	41.0	13.7	3.4	.....	Unknown
5	209853	.....	Ol. s.	Imperator	148	79	106.0	25.0	11.8	1912	Essex, Mass.
6	219737	.....	Ga. s.	Imperator	9	6	37.7	12.7	3.0	1915	Ostrica, La.
7	100223	.....	Ga. s.	Imperia	19	18	40.8	15.8	5.5	1878	Brooklyn, N. Y.
8	206922	.....	Ga. s.	Imperial	22	15	47.0	12.8	4.8	1909	Utsalady, Wash.
9	209660	.....	Ga. s.	Imperial	18	12	42.5	13.1	4.8	1912	Tacoma, Wash.
10	212356	.....	Ga. s.	Imperial	22	15	15.0	15.0	4.9	1914	Los Angeles, Calif.
11	214899	.....	Ga. s.	Imperial	30	23	46.6	14.6	6.7	1917	Tacoma, Wash.
12	223649	.....	Ol. s.	Imperial	30	24	62.6	13.6	3.3	1924	Prosper, Oreg.
13	214628	.....	Ga. s.	Ina	17	10	47.0	11.4	4.6	1916	Cedar Bayou, Tex.
14	223592	.....	Ga. s.	Ina J	13	9	36.9	11.0	5.1	1924	Tacoma, Wash.
15	222743	.....	Ga. s.	Ina May	9	7	39.2	11.0	2.5	1923	Atlantic, N. C.
16	100766	.....	Ga. s.	Independence	13	9	38.7	13.1	3.8	1902	Willapa, Wash.
17	200759	.....	Ga. s.	Independence	13	12	53.5	9.0	3.0	1904	Independence, Oreg.
18	215135	.....	Ol. s.	Independence	12	8	50.0	11.5	3.7	1917	Astoria, Oreg.
19	215285	.....	Ol. s.	Independence	34	28	52.3	15.3	6.7	1917	Gig Harbor, Wash.
20	208387	.....	Ga. s.	Independence II	13	6	39.0	10.8	4.4	1909	Gloucester, Mass.
21	207425	.....	Ga. s.	Independence No. 2	15	10	54.0	13.2	3.0	1910	Astoria, Oreg.
22	100634	.....	Ga. s.	Independent	11	10	36.4	14.0	5.6	1897	South Portland, Me.
23	127542	.....	Ga. s.	Independent	18	17	54.0	11.2	5.0	1901	Alexandria Bay, N. Y.
24	201885	.....	Ga. s.	Independent	14	10	47.7	12.5	4.3	1905	Vallejo, Calif.
25	212206	.....	Ga. s.	Independent	10	7	45.8	8.8	3.3	1912	St. Andrews, Fla.
26	222165	.....	Ga. s.	Independent	13	8	63.8	21.8	3.5	1922	St. Helens, Oreg.
27	100697	.....	Ga. s.	Index	18	12	53.0	16.7	3.6	1900	Smyrna, N. C.
28	205352	.....	Ga. w.	Indian	13	10	64.2	12.0	2.2	1908	Marietta, Ohio.
29	220854	.....	Ga. s.	Indian	52	35	56.0	19.1	3.2	1920	St. Augustine, Fla.
30	201230	.....	Ga. s.	Indian Girl	17	11	47.2	17.5	3.9	1904	Biloxi, Miss.
31	206243	.....	Ga. s.	Indian River	12	11	55.5	18.8	2.6	1909	Tropic, Fla.
32	214942	.....	Ga. s.	Indiana	31	24	51.8	14.7	6.3	1917	Tacoma, Wash.
33	217477	.....	Ga. s.	Indiana	21	14	55.6	13.3	5.2	1918	Terminal, Calif.
34	221284	.....	Ga. s.	Industry	14	11	49.3	11.5	3.5	1921	Chicago, Ill.
35	222701	.....	Ga. s.	Inertia	7	7	33.3	7.6	3.1	1922	Oakville, Iowa.
36	100396	.....	Ga. s.	Inez	7	6	26.0	11.0	4.0	1886	Osterville, Mass.
37	100478	.....	Ga. s.	Inez	25	13	67.0	17.0	5.0	1890	Madison, Md.
38	100737	.....	Ga. s.	Inez	16	13	40.7	11.0	3.9	1901	Fall River, Mass.
39	205829	.....	Ga. s.	Inez	6	6	24.8	11.7	4.0	1908	Chatham, Mass.
40	207796	.....	Ga. s.	Inez	10	5	39.6	8.9	3.0	1909	Oriole, Md.
41	100560	.....	Ga. s.	Infanta	20	11	58.0	16.4	4.0	1893	Madison, Md.
42	211305	.....	Ga. s.	Inga	27	19	48.0	14.0	5.2	1913	Seattle, Wash.
43	218992	.....	Ga. s.	Inger	9	7	32.4	9.8	4.6	1919	....do
44	201383	KTJH	Ol. s.	Ingomar	143	85	104.8	25.7	11.4	1904	Essex, Mass.
45	215111	.....	Ol. s.	Ingrid II	8	7	28.0	8.5	3.1	1915	St. James, Mich.
46	222471	.....	Ga. s.	Inklin	14	9	53.6	13.6	2.0	1922	Juneau, Alaska.
47	205917	.....	Ga. s.	INQUIRER	18	18	89.0	17.8	4.3	1908	Owensboro, Ky.
48	210459	.....	Ga. s.	Inspector	18	15	39.1	12.5	4.9	1912	Camden, N. J.
49	214814	.....	Ol. s.	Interlaken	19	12	47.0	11.3	5.7	1917	Seattle, Wash.
50	200806	.....	Ga. s.	International	13	7	41.8	13.9	5.2	1904	Eastport, Me.
51	100375	.....	Ga. s.	In Time	9	9	28.0	13.4	4.0	1885	Noank, Conn.
52	213750	.....	Ga. s.	Intruder	10	9	31.0	9.4	4.0	1915	Ludington, Mich.
53	208830	.....	Ga. w.	Invincible	35	35	62.2	24.2	3.8	1911	Wolf Point, Mont.
54	221346	.....	Ga. s.	Invincible	15	11	45.2	11.9	4.6	1921	Big Pine, Fla.
55	224024	.....	Ga. s.	Invincible	37	26	71.8	16.1	6.3	1924	San Diego, Calif.
56	224240	.....	Ga. s.	Invincible	16	8	46.9	14.0	2.9	1924	Houma, La.
57	205506	.....	Ga. s.	Iola	8	7	32.8	10.0	4.0	1904	Providence, R. I.
58	206739	.....	Ga. s.	IOLA	14	9	44.	9.1	3.8	1909	Memphis, Tenn.
59	216637	.....	Ga. s.	Iola	8	6	34.0	9.1	4.3	1915	Seattle, Wash.
60	220592	.....	Ga. w.	Iola	22	14	59.7	12.0	1.8	1920	Long Bottom, Ohio.
61	212832	.....	Ga. s.	Iona	13	9	39.6	10.3	3.5	1914	Douglas, Alaska.
62	213318	.....	Ga. s.	Iona	20	17	60.8	13.6	4.0	1915	Erie, Pa.
63	220546	.....	Ga. s.	Iona	10	7	36.8	10.0	3.9	1920	Newark, N. J.
64	221741	.....	Ga. s.	Iona	11	9	32.6	10.6	4.6	1921	Watch Hill, R. I.
65	208942	.....	Ga. s.	Iona Estelle	12	11	31.2	9.4	4.0	1904	Manitowoc, Wis.
66	203031	.....	Ga. s.	Ione	9	6	47.0	16.0	2.0	1906	Portsmouth, Va.
67	209992	.....	Ga. s.	Ione	10	9	28.0	9.0	4.2	1912	Traverse City, Mich.
68	204103	.....	Ga. s.	Iowa	12	8	41.6	9.7	2.7	1907	Juneau, Alaska.
69	219825	.....	Ga. s.	Iowa	22	17	47.4	13.5	2.4	1920	Atlantic, N. C.
70	211318	.....	Ga. s.	Ira	14	12	38.0	12.0	4.0	1913	Seattle, Wash.
71	200978	.....	Ga. s.	Ira Marshall	12	7	45.8	12.4	4.0	1904	Pocomoke City, Md.
72	223856	.....	Ga. s.	Ira S. Bushey & Sons No. 1	10	8	32.0	12.4	4.8	.....	Unknown
73	12349	.....	Ga. s.	Ira W. Hover	57	52	64.2	22.5	5.5	1868	New Bridge, N. J.
74	218747	LSKN	Ol. s.	Irages ⊙	436	319	134.3	31.2	11.6	1919	Milton, Fla.
75	210680	.....	Ga. s.	Iranna	20	17	46.1	12.9	11.5	1912	Amburg, Va.
76	219677	.....	Ga. w.	Irawanna	13	13	40.0	10.5	2.0	1920	Paducah, Ky.
77	100752	.....	Ga. s.	Irene	11	11	24.0	14.6	4.4	1901	Atlantic City, N. J.
78	100772	.....	Ga. s.	Irene	8	7	37.4	11.6	4.0	1902	Cooty River, Fla.

Line No.	Service	Crew	Horsepower	Name of owner	Home port	Address of owner
1	Msc.	2	30	San Pedro Transportation Co. (Calif.)	Los Angeles, Calif.	East San Pedro, Calif.
2	Fsh.	1	20	Harry Shipman	Seattle, Wash.	Bay Center, Wash.
3	Fsh.	4	20	Joseph Y. Porter, Jr.	Key West, Fla.	417 Eaton Street.
4	Frt.	2	25	Henry S. Fink	Baltimore, Md.	1428 Linden Avenue.
5	Fsh.	22	50	Fred L. Davis Co. (Mass.)	Gloucester, Mass.	49 Rogers Street.
6	Fsh.	2	40	R. R. Owen	New Orleans, La.	2716 Dublin Street.
7	Msc.	2	24	Joe Michael	New York, N. Y.	Montauk, N. Y.
8	Tow.	1	40	Bernard Lien	Seattle, Wash.	Stanwood, Wash.
9	Fsh.	1	30	Deep Sea Salmon Co. (Wash.)	Juneau, Alaska	Port Althorp, Alaska.
10	Pas.	1	100	San Pedro Transportation Co. (Calif.)	Los Angeles, Calif.	East San Pedro, Calif.
11	Fsh.	6	45	J. C. Rohmen	Ketchikan, Alaska	
12	Pas.	1	55	Herman Bros.	Marshfield, Oreg.	Prosper, Oreg.
13	Tow.	2	85	Gulf Coast Transportation Co. (Tex.)	Houston, Tex.	
14	Fsh.	3	20	J. B. Jackson	Juneau, Alaska	Box 762.
15	Frt.	1	16	Willis Sea Food Co. (N. C.)	Beaufort, N. C.	
16	Tow.	1	40	Healy-Tibbitts Construction Co. (Calif.)	San Francisco, Calif.	64 Pine Street.
17	Pas.	2	40	Clarence E. Bicknell	Portland, Oreg.	1503 East Ninth Street.
18	Tow.	1	60	Ed Kelly	Astoria, Oreg.	289 Taylor Street.
19	Frt.	7	20	Peter Skansi	Tacoma, Wash.	Gig Harbor, Wash.
20	Fsh.	5	28	Frank C. Hodgkins	Gloucester, Mass.	656 Washington Street.
21	Frt.	1	50	Union Fishermen's Co. (Oreg.)	Astoria, Oreg.	
22	Frt.	2	20	Hinkley Steven & Co.	Machias, Me.	Jonesport, Me.
23	Frt.	2	40	Peoples Oil & Fuel Co.	Oswego, N. Y.	
24	Tow.	1	20	William Adrian	San Francisco, Calif.	605 Jackson Street.
25	Frt.	2	35	Thomas Torgersen	Tampa, Fla.	Millville, Fla.
26	Fer.	1	65	South Bend-Lakeland Ferry Co. (Wash.)	Seattle, Wash.	South Bend, Wash.
27	Frt.	2	50	John Godwin	Norfolk, Va.	924 Wood Street.
28	Tow.	1	20	R. J. Roush	Pittsburgh, Pa.	Wheeling, W. Va.
29	Frt.	2	30	W. D. Dupont	St. Augustine, Fla.	Daytona, Fla.
30	Frt.	2	37	E. Brighenti	Gulfport, Miss.	Bay St. Louis, Miss.
31	Pas.	1	40	Pahokee Realty Co. (Fla.)	Miami, Fla.	Okeechobee, Fla.
32	Fsh.	7	40	Petar Ancich	Seattle, Wash.	Gig Harbor, Wash.
33	Fsh.	4	65	Van Camp Sea Food Co. (Calif.)	Los Angeles, Calif.	San Pedro, Calif.
34	Pas.	2	60	Peter Kargard	Chicago, Ill.	3260 North California Avenue.
35	Pas.	1	20	J. O. Payne	Memphis, Tenn.	Marianna, Ark.
36	Fsh.	1	15	Robert J. Sowle	New Bedford, Mass.	South Westport, Mass.
37	Oys.	1	36	J. W. Richardson	Charleston, S. C.	182 East Bay Street.
38	Fsh.	2	20	John J. Barron	New Bedford, Mass.	Fairhaven, N. J.
39	Fsh.	1	9	Joseph C. Perry	do	Harwich, Mass.
40	Pas.	2	16	B. F. Meach & Bros.	Crisfield, Md.	Elliotts, Md.
41	Oys.	3	20	Boyd Fagan	Philadelphia, Pa.	Port Norris, N. J.
42	Frt.	2	40	Olof Haugland	Seattle, Wash.	Anacortes, Wash.
43	Fsh.	2	15	Acim Strand	Ketchikan, Alaska	
44	Fsh.	21	90	Gorton-Pew Vessels Co. (Mass.)	Gloucester, Mass.	Rowe Square.
45	Fsh.	1	15	Jens Hogfors	Milwaukee, Wis.	Oconto, Wis.
46	Pas.	1	120	Tahu Trading Co. (Alaska)	Juneau, Alaska	
47	Pas.	4	75	Crescent Navigation Co. (Ind.)	Evansville, Ind.	214 Locust Street.
48	Msc.	2	16	State Board of Health of the State of New Jersey.	Philadelphia, Pa.	Trenton, N. J.
49	Tow.	2	45	Shively Tow Boat Co. (Wash.)	Seattle, Wash.	Twelfth, West, and Nickerson Streets.
50	Frt.	2	24	Blanchard Manufacturing Co. (Me.)	Eastport, Me.	Blanchard Wharf.
51	Frt.	2	10	James Farri	New London, Conn.	General delivery.
52	Fsh.	1	20	Oscar Holstrom	Grand Haven, Mich.	Ludington, Mich.
53	Fer.	1	25	Napoleon R. Rheault	Great Falls, Mont.	Mondak, Mont.
54	Fsh.	2	15	William Curry's Sons Co. (Fla.)	Key West, Fla.	1227 Division Street.
55	Fsh.	3	90	Thomas Bagalini	San Diego, Calif.	1802 Julian Avenue.
56	Oys.	2	40	Ante Morovich	New Orleans, La.	Empire, La.
57	Frt.	1	15	Grace A. Goff	Providence, R. I.	East Providence, R. I.
58	Tow.	1	50	S. B. Anderson & Son	Memphis, Tenn.	Plaquemine, La
59	Msc.	1	14	Bernard Hirst	Juneau, Alaska	Sitka, Alaska.
60	Tow.	1	20	W. D. Chambers	Cincinnati, Ohio	Long Bottom, Ohio.
61	Pas.	1	12	Ezra M. Peters	Juneau, Alaska	Douglas, Alaska.
62	Pas.	2	60	George Straub	Erie, Pa.	Waldameer Beach.
63	Pas.	1	30	Clifford D. Rose	Newark, N. J.	309 South Eleventh Street.
64	Fsh.	1	30	Albert E. Stephens	New London, Conn.	Black Point, Conn.
65	Fsh.	4	16	Frank W. Richter	Milwaukee, Wis.	Detroit Harbor, Wis.
66	Frt.	3	25	Taylor E. Carney	Norfolk, Va.	Churchland, Va.
67	Pas.	1	15	Fred D. Curtis	Grand Haven, Mich.	Traverse City, Mich.
68	Fsh.	1	32	H. D. McLeod	Juneau, Alaska	
69	Frt.	2	30	Morehead City Coca Cola Bottling Works	Beaufort, N. C.	Morehead City, N. C.
70	Fsh.	5	35	J. E. Bergson	Seattle, Wash.	Coyle, Wash.
71	Pas.	2	25	Joseph Pros	New York, N. Y.	502 East Seventieth Street.
72	Tow.	1	30	Ira S. Bushey & Sons (N. Y.)	do	Foot Court Street (B.).
73	Frt.	3	35	Lawrence Hirsch	do	381 First Street (B.).
74	Frt.	10	200	International Petroleum Co. (Me.)	Gloucester, Mass.	100 Main Street.
75	Oys.	2	25	Thos. A. Howe	Reedville, Va.	Remo, Va.
76	Tow.	1	12	F. J. Schmitt	Paducah, Ky.	
77	Fsh.	6	24	Carl August Aspenberg	Philadelphia, Pa.	Anglesea, N. J.
78	Fsh.	1	20	Robert McCreary	Tampa, Fla.	Tarpon Springs, Fla.

Line No.	Official No.	Signal letters	Rig	Name of vessel	Tonnage		Register dimensions			When built	Where built
					Gross	Net	Length	Breadth	Depth		
							Feet	*Feet*	*Feet*		
1	203812		Ga. s.	Irene	14	13	32.0	9.8	4.2	1905	Milwaukee, Wis.
2	207578		Ga. s.	Irene	9	6	41.0	11.8	4.0	1910	Seattle, Wash.
3	211368		Ga. s.	IRENE	9	8	33.2	8.0	3.0	1913	Grafton, Ill.
4	211695		Ga.w.	Irene	26	26	52.4	22.6	2.6	1913	Brockton, Mont.
5	213894		Ga. s.	Irene	23	13	58.6	13.2	4.0	1916	Palmer, Va.
6	218420		Ga. s.	Irene	9	8	35.3	9.2	4.8	1919	Seattle, Wash.
7	219377		Ga. s.	Irene	13	13	42.3	11.4	2.0	1905	Houma, La.
8	221625		Ga. s.	Irene	30	17	59.2	15.0	5.5	1921	Thomaston, Me.
9	224039		Ol. s.	Irene	13	7	41.0	12.0	4.3	1924	Fernandina, Fla.
10	220413		Ga. s.	Irene II	8	5	33.0	10.5	3.7	1920	New York, N. Y.
11	207245		Ga. s.	Irene B	7	5	30.3	9.7	3.7	1910	Tacoma, Wash.
12	224529		Ga. s.	Irene D	8	6	30.5	9.7	4.4	1925	Ketchikan, Alaska
13	212296		Ga. s.	Irene M	12	10	35.7	10.3	5.4	1912	Beverly, Mass.
14	216281		Ga. s.	Irene M. III	8	5	32.0	11.1	3.8	1883	Newburyport, Mass.
15	204462		Ga. s.	Irene R	9	7	31.5	8.9	3.8	1904	Ludington, Mich.
16	223443		Ol. s.	Irene and Mabel	41	18	65.6	17.2	7.5	1923	Rockport, Mass.
17	155331		Ga. s.	[1] Ire and Pearl	26	12	55.0	16.0	4.0	1898	Patchogue, N. Y.
18	100686		Ga. s.	Irene and Ruth	8	8	41.1	14.7	3.4	1899	Fairmount, Md.
19	205413		Ga. s.	Irene Barnes	16	11	46.3	12.3	2.6	1908	Astoria, Oreg.
20	210161		Ga. s.	Irene Deck	8	6	41.5	10.4	3.5	1912	Erie, Pa.
21	100587		Ga. s.	Iris	9	9	31.7	12.6	4.1	1891	Riverhead, N. Y.
22	100630		Ga. s	Iris	6	5	26.4	9.8	5.3	1897	Bristol, Me.
23	219211		Ga. s.	Iris	18	12	56.0	14.0	4.0	1919	Punta Gorda, Fla.
24	223940		Ga. s.	Iris	25	15	51.6	13.7	3.6	1924	Morehead City, N. C.
25	214804		Ga. s.	Iris F	44	38	62.7	15.5	3.7	1917	Bonita Springs, Fla.
26	206681		Ga. s.	Irish Girl	5	5	28.5	9.0	3.6	1906	Garden Island, Mich.
27	10854		Ga. s.	[2] Irish Pat	9	5	36.7	13.8	3.7	1867	Wolf River, Miss.
28	215633		Ga. s.	Irma	25	11	53.0	13.7	5.6	1917	Eastport, Me.
29	220417		Ga.w.	Irma	22	18	56.2	11.6	3.7	1914	St. Louis, Mo.
30	222339		Ga. s.	Irma B	26	18	58.2	16.5	4.0	1922	Wildwood, N. J.
31	100753		Ga. s.	Irma D	34	18	63.4	18.4	3.5	1901	Biloxi, Miss.
32	218216		Ga. s.	Irma T	10	7	33.8	9.1	3.6	1919	Harrisburg, Tex.
33	213639		Ol. s.	Irma W	11	8	41.0	11.2	3.5	1915	Cove, Tex.
34	208943		Ga. s.	Irma Janette	14	13	32.0	10.2	3.5	1909	Jackson Harbor, Wis.
35	220131		Ga. s.	Iroquois	7	6	39.0	9.5	3.8	1909	Bay Mills, Mich.
36	222581		Ol. s.	Irresistible	20	13	56.2	13.3	3.2	1922	Harvey, La.
37	212704		Ga. s.	Irven	11	8	36.4	11.6	5.2	1914	Portland, Me.
38	206820		Ga. s.	Irving	8	6	36.8	9.0	3.7	------	Unknown
39	204619		Ga. s.	Irving D. Olson	8	5	31.3	11.9	5.8	1907	Friendship, Me.
40	209790		Ga. s.	Isa L	17	10	40.0	15.0	7.6	1912	Belfast, Me.
41	100537		Ga. s.	Isa M	14	11	48.2	13.8	3.5	1889	Northport, N. Y.
42	201909		Ga. s.	Isa and Beulah	15	9	38.4	13.7	7.0	1905	Friendship, Me.
43	215806		Ol. s.	Isaac Fass	47	26	58.3	18.5	5.8	1917	West Norfolk, Va.
44	12371		Ga. s.	Isaac Sherwood	73	61	76.0	26.0	6.0	1868	Haverstraw, N. Y.
45	3362		Ga. s.	[3] Isaac H. Evans	33	21	57.9	19.5	5.7	1886	Maurlcetown, N. J.
46	100386		Ga. s.	Isaac H. Keeler	13	10	56.5	14.6	2.5	1885	Somerset Co., Md.
47	100430		Ga. s.	Isabel	6	5	31.2	13.2	3.5	1884	Babylon, N. Y.
48	100801		El. s.	Isabel	6	6	36.0	7.4	4.0	1903	Bayonne, N. J.
49	207684		Ga. s.	Isabel	12	8	42.0	11.4	6.5	1910	Sedgwick, Me.
50	209434		Ga. s.	Isabel	7	5	45.0	12.7	3.0	1903	Oriole, Md.
51	218930		Ga. s.	Isabel	6	5	33.9	10.5	2.5	1911	Cut Off, La.
52	224183		Ol. s.	Isabel	27	8	40.0	13.8	6.7	1924	Newcastle, Me.
53	224724		Ga. s.	Isabel	12	8	31.9	10.3	3.5	1925	St. James, Mich.
54	222854		Ol. s.	Isabel Q	37	22	58.0	16.9	8.6	1923	Essex, Mass.
55	212972		Ga. s.	Isabel Lee	16	11	44.3	12.3	4.0	1915	Dames Point, Fla.
56	100628		Ga. s.	Isabel Parsons	12	11	33.7	12.6	6.3	1897	Friendship, Me.
57	215600		Ol. s.	Isabell II	13	12	38.0	10.0	4.0	1917	Charlevoix, Mich.
58	202018		Ga. s.	Isabella	15	10	47.2	17.0	2.5	1905	Bridgeport, Conn.
59	207106		Ga. s.	Isabella	16	14	40.0	10.6	4.2	1909	Shell Lake, Wis.
60	204612		Ga. s.	Isabelle	26	13	55.4	16.9	4.5	1907	Thunderbolt, Ga.
61	100525		Ga. s.	Isabelle D	10	7	37.0	13.9	3.6	1892	New Orleans, La.
62	212603		Ga. s.	Isabelle R	20	13	48.0	12.4	4.5	1914	Klawack, Alaska
63	217688		Ga. s.	Isabelle Place	10	6	41.8	10.3	4.2	1919	Collington, N. C.
64	221420		Ga. s.	Isaetta	25	13	51.7	15.5	5.2	1921	Foxwells, Va.
65	100569		Ga. s.	Isem	16	14	38.6	14.1	4.5	1893	Marion, Mass.
66	206696		Ga. s.	[4] Ishmael	45	20	68.8	22.7	5.5	1909	Inverness, Md.
67	215391		Ga. s.	Isis	28	24	52.6	14.2	5.7	1917	Seattle, Wash.
68	210082		Ga. s.	Iskum	15	10	48.0	12.8	4.9	1912	Winslow, Wash.
96	220172		Ol. s.	[5] Iskum	70	42	68.6	17.4	9.2	1912	Vancouver, B. C.
70	220349		Ga. s.	Island Beach	58	50	61.5	21.0	4.2	1920	Nyack, N. Y.
71	100490		Ga. s.	Island Belle	135	92	93.0	18.4	7.5	1891	Buffalo, N. Y.
72	215843		Ga. s.	Island Belle	20	13	46.8	13.3	3.3	1917	Ewell, Md.
73	220511		Ga.p.	Island Belle	14	12	41.0	16.1	2.6	1920	Shelton, Wash.
74	214127		Ga. s.	Island Count	15	10	45.5	13.0	5.1	1916	Stockton, Calif.
75	214128		Ga. s.	Island Countess	15	10	45.5	13.0	5.1	1916	----do

[1] Formerly st. s. Oysterman.
[2] Formerly ga. s. Garibaldi.
[3] Formerly ga. s. Boyd N. Sheppard.

Line No.	Service	Crew	Horsepower	Name of owner	Home port	Address of owner
1	Fsh.	4	24	Walter Bazditis	Milwaukee, Wis	Sheboygan, Wis.
2	Tow.	2	50	J. M. Donovan	Seattle, Wash	223 John Street.
3	Pas.	1	20	Geo. M. A. Fries	St. Louis, Mo	Grafton, Ill.
4	Fer.	1	36	Brockton Ferry Boat Co	Great Falls, Mont	Brockton, Mont.
5	Fsh.	2	25	L. E. Robertson	Reedville, Va	Palmer, Va.
6	Fsh.	2	18	Alfred Froyen	Seattle, Wash	Port Madison, Wash.
7	Oys.	2	10	Alfred Breaux	New Orleans, La	Houma, La.
8	Fsh.	4	60	Stanley B. Butler	Vineyard Haven, Mass.	Nantucket, Mass.
9	Fsh.	2	36	Glynn Canning Co. (Ga.)	Brunswick, Ga	
10	Msc.	2	30	Joseph J. Allan	New York, N. Y	Nineteenth Street and Neptune Avenue (B.).
11	Fsh.	1	6	John Mandle	Wrangell, Alaska	
12	Fsh.	1	16	George Fawcett	Ketchikan, Alaska	Metlakatla, Alaska.
13	Frt.	2	24	Joseph F. Arsenault	New London, Conn	Groton, Conn.
14	Pas.	1	18	John Doran	Boston, Mass	175 Tudor Street.
15	Fsh.	2	18	Matt Lindquist	Grand Haven, Mich	Ludington, Mich.
16	Fsh.	6	60	Arthur L. Parker	Boston, Mass	14 New Fish Pier.
17	Frt.	2	60	Isaac Fass (Va.)	Norfolk, Va	Portsmouth, Va.
18	Frt.	2	24	Leonard Abramsen	Perth Amboy, N. J	New Brunswick, N. J.
19	Fsh.	2	35	F. C. Barnes Co. (Oreg.)	Portland, Oreg	
20	Pas.	1	24	C. H. Boehm	Erie, Pa	Dunkirk, N. Y.
21	Fsh.	1	15	Glenwood D. Sells	New York, N. Y	Greenport, N. Y.
22	Frt.	1	5	Bertie L. Bennett	Boothbay, Me	Boothbay Harbor, Me.
23	Frt.	2	50	Clay Chadwick	Tampa, Fla	Punta Gorda, Fla.
24	Msc.	3	60	Mrs. Lucy Willis	Beaufort, N. C	Morehead City, N. C.
25	Frt.	2	28	George Randolph	Tampa, Fla	Bonita Spring, Fla.
26	Fsh.	2	20	Ross J. Bell	Grand Haven, Mich	Cheboygan, Mich.
27	Frt.	3	15	R. S. Leovy	New Orleans, La	5675 West End Avenue.
28	Frt.	2	45	North Lubec Manufacturing & Canning Co. (Me.).	Eastport, Me	Lubec, Me.
29	Pas.	1	18	R. Rackew	Memphis, Tenn	General Delivery.
30	Pas.	5	50	Lavallette Buck	Philadelphia, Pa	Cape May, N. J.
31	Fsh.	4	18	Alabama Canning Co. (Ala.)	Mobile, Ala	Bayou la Batre, Ala.
32	Tow.	1	30	W. C. Thomason	Galveston, Tex	Dickinson, Tex.
33	Ten.	2	60	Standard Dredging Co. (N. J.)	New York, N. Y	Jersey City, N. J.
34	Fsh.	4	18	J. G. Mutz	Milwaukee, Wis	Big Suamico, Wis.
35	Frt.	1	22	Clark R. Ladd	Marquette, Mich	Bay Mills, Mich.
36	Frt.	3	45	Gregory Slavich	New Orleans, La	1802 St. Rock Avenue.
37	Fsh.	3	35	Knut Paulson	Portland, Me	
38	Pas.	2	22	Herman Thumhart	New York, N. Y	273 West One hundred and seventeenth Street.
39	Frt.	2	10	Sanford C. Babbidge	Rockland, Me	Vinalhaven, Me.
40	Fsh.	2	10	O. A. Gilbert	Boston, Mass	99 State Street.
41	Fsh.	2	39	Williams, Kemp & Ockers	Provincetown, Mass	Wellfleet, Mass.
42	Frt.	1	12	Abner J. Harris	Portland, Me	188 Commercial Street.
43	Frt.	3	100	Isaac Fass (Va.)	Norfolk, Va	Portsmouth, Va.
44	Frt.	2	48	Emmett B. Hawkins	New York, N. Y	Huntington, N. Y.
45	Oys.	8	25	Frank V. Bateman	Philadelphia, Pa	Mauricetown, N. J.
46	Oys.	4	7	Major C. Todd	Crisfield, Md	Hollands Island, Md.
47	Fsh.	1	24	Anthony Erickson	New York, N. Y	Bay Shore, N. Y.
48	Msc.	1	8	Henry H. Goodwin	do	114 Liberty Street.
49	Fsh.	1	40	George S. Monks	Boston, Mass	Quincy, Mass.
50	Frt.	2	24	Kenney Crockett	Crisfield, Md	Box 152.
51	Oys.	3	10	Natilus Alario	New Orleans, La	Cut Off, La.
52	Fsh.	2	50	Arthur A. Bain	Rockland, Me	Owls Head, Me.
53	Fsh.	2	21	Frank Floyd	Grand Haven, Mich	St. James, Mich.
54	Frt.	1	52	Alice T. Willey	New Bedford, Mass	190 Kempton Street.
55	Tow.	1	36	S. R. Inch	Miami, Fla	Miami Beach, Fla.
56	Fsh.	2	15	Gustaf Albert Orman	New York, N. Y	519 Forty-ninth Street (B.).
57	Fsh.	2	40	Max E. Fralick	Grand Haven, Mich	Charlevoix, Mich.
58	Oys.	2	50	Richard W. Law	New Haven, Conn	66 Howard Avenue.
59	Fsh.	4	60	Frank Johnson	Grand Haven, Mich	Ludington, Mich.
60	Pas.	3	25	H. G. Connor	Savannah, Ga	608 Abercorn Street.
61	Fsh.	2	10	Joseph Messina	Apalachicola, Fla	
62	Fsh.	3	30	Peter Roberts	Wrangell, Alaska	Klawack, Alaska.
63	Frt.	1	40	Norfolk Marine Ry. Co. (Va.)	Norfolk, Va	
64	Fsh.	3	30	T. M. Fitchett & Son	Reedville, Va	Palmer, Va.
65	Pas.	1	8	Josephine Fregeau	Providence, R. I	Woonsocket, R. I.
66	Oys.	2	75	John A. Tarburton	Wilmington, Del	Dover, Del.
67	Msc.	7	40	Lew G. Key	Seattle, Wash	316 First Avenue S.
68	Pas.	1	50	Lillico Investment Co. (Wash.)	do	Pier 3.
69	Frt.	6	75	Phoenix Northern Trading Co. (Wash.)	Tacoma, Wash	410 Fidelity Building.
70	Pas.	4	50	Town of Greenwich	Bridgeport, Conn	Greenwich, Conn.
71	Frt.	3	45	American Whaley Engine Co. (Mass.)	Boston, Mass	
72	Pas.	2	24	John E. Whitelock	Crisfield, Md	Ewell, Md.
73	Fer.	1	10	Mason County, Washington	Tacoma, Wash	Shelton, Wash.
74	Frt.	1	100	Benjamin Walters	San Francisco, Calif	Stockton, Calif.
75	Frt.	1	100	do	do	Do.

[1] Formerly schooner Lizzie Lee.

[2] Formerly British ga. y. Iskum.

Line No.	Official No.	Signal letters	Rig	Name of vessel	Tonnage		Register dimensions			When built	Where built
					Gross	Net	Length	Breadth	Depth		
							Feet	*Feet*	*Feet*		
1	215439		Ol. s.	Island Duke	15	10	45.6	13.0	5.0	1917	Stockton, Calif.
2	214652		Ga. s.	Island Emperor	21	12	52.2	14.2	5.8	1916	do
3	215440		Ol. s.	Island Empress	22	15	52.2	14.2	5.8	1917	do
4	202880		Ga. s.	Island Flyer	14	10	56.0	9.9	2.5	1906	Tacoma, Wash.
5	100785		Ga. s.	Island Home	45	43	58.9	20.6	4.8	1903	Plantation Key, Fla.
6	211681		Ga. s.	Island Prince	15	10	46.0	13.5	5.6	1913	Stockton, Calif.
7	209695		Ga. s.	Island Queen	13	9	46.9	12.0	5.2	1912	do
8	215309		Ga. s.	Island Queen	6	5	35.5	11.2	2.1	1917	Vicksburg, Miss.
9	218527		Ga.w.	Island Queen	21	11	59.0	12.0	2.0	1919	Parkersburg, W. Va.
10	222475		Ga. s.	Island Queen	7	6	29.8	7.7	2.5	1913	Evansville, Ind.
11	208956		Ga. s.	Islander	13	9	47.1	12.1	4.8	1911	Stockton, Calif.
12	210852		Ga. s.	[1] Islander	17	12	42.6	11.6	4.0	1912	Mount Vernon, Wash.
13	210987		Ga. s.	Islander	15	15	36.6	9.3	4.0	1912	Sturgeon Bay, Wis.
14	212105		Ga. s.	Islander	14	9	47.7	11.7	4.8	1912	Castle Danger, Minn.
15	215669		Ga. s.	Islander	5	5	43.0	10.0	1.8	1917	Wheeling, W. Va.
16	220326		Ga. s.	Islander	13	11	37.1	9.3	4.1	1920	Seattle, Wash.
17	221640		Ga. s.	Islander	173	140	83.6	21.1	7.2	1921	Friday Harbor, Wash.
18	222864		Ga. s.	Islander	40	27	57.9	16.5	5.9	1923	Sandusky, Ohio
19	224707		Ga. s.	Islander II	13	9	49.6	10.5	4.5	1925	Clayton, N. Y.
20	209257		Ga. s.	Isle of Surry	38	16	60.1	17.5	5.3	1911	Crittenden, Va.
21	224616		Ol. s.	Isles of York	20	11	49.2	14.4	4.5	1925	Dare, Va.
22	100684		Ga. s.	Israella	13	11	39.4	12.0	4.4	1899	Paulsboro, N. J.
23	213458		Ga. s.	It	15	10	45.0	10.6	4.5	1915	Blaine, Wash.
24	216225		Ga. s.	It	8	5	33.7	9.1	4.0	1909	Bellingham, Wash.
25	221124		Ga. s.	Itasca	7	7	32.8	8.5	3.5	1903	Milwaukee, Wis.
26	223944		Ol. s.	Ithona	29	20	49.5	13.6	6.1	1924	Seattle, Wash.
27	205820		Ga. s.	Iva	10	7	31.3	10.6	4.8	1908	Tottenville, N. Y.
28	212706		Ga. s.	Iva Rose	11	10	27.3	10.5	3.0	1914	Glen Haven, Mich.
29	100370		Ga. s.	Iva S. Barnes	15	14	38.0	15.6	5.0	1884	Whiting, Me.
30	100493		Ga. s.	Ivanhoe	14	10	50.0	10.7	3.9	1891	Baltimore, Md.
31	223355		Ga. s.	Ivanhoe	25	10	54.9	15.2	5.2	1923	Thomaston, Me.
32	223804		Ga. s.	Ivanhoe	40	27	52.7	15.3	7.6	1924	Seattle, Wash.
33	100449		Ga. s.	Ivy	9	9	42.0	15.0	3.5	1889	Solomons Island, Md.
34	218355		Ga. s.	Ivy	13	10	39.5	11.3	4.4	1918	Choupique, La.
35	222614		Ga.w.	Ivy	13	13	63.8	11.4	2.1	1922	Frankfort, Ky.
36	222880		Ga. s.	J. B.	14	9	4506	11.5	4.9	1918	Los Angeles, Calif.
37	106722		Ga. s.	[1] J. Boyd	14	7	50.0	13.0	3.8	1869	Baltimore, Md.
38	77075		Ga. s.	J. Chrutti	14	7	35.0	15.0	3.6	1892	Biloxi, Miss.
39	224012		Ga. s.	J. Douglas	18	9	47.5	13.2	5.7	1924	East Boothbay, Me.
40	222365		Ga. s.	J. J.	15	10	49.0	10.6	2.8	1922	Anchorage, Alaska
41	204853		Ga. s.	J. Van Wyen	14	12	44.4	15.3	3.4	1908	Patchogue, N. Y.
42	224340		Ol. s.	J. W.	12	8	36.4	11.2	5.1	1924	Miami, Fla.
43	77511		Ga. s.	J. Warren	10	7	35.0	10.0	3.4	1901	Coquille, Oreg.
44	223386		Ga. w	J. A. Cresap	43	21	65.0	14.0	2.6	1923	Clarington, Ohio
45	77415		Ga. s.	[1] J. A. Cummins	98	63	96.6	19.7	6.9	1886	San Francisco, Calif.
46	214027		Ga. s.	J. A. G.	10	8	33.5	11.3	4.4	1916	Paulsbo, Wash.
47	77181		Ga. s.	J. A. Gault	6	5	26.0	12.4	3.4	1895	Atlantic City, N. J.
48	213241		Ga. s.	J. A. Y.	9	6	34.0	10.0	4.0	1915	Juneau, Alaska
49	213448		Ga. s.	J. B. Flaherty	11	10	30.5	9.5	3.8	1906	Racine, Wis.
50	218497		Ol. s.	J. B. Wright	106	74	96.9	21.5	6.0	1919	Paulsboro, N. J.
51	210204		Ga. s.	J. C. Byers	9	6	42.8	11.7	3.2	1911	Fairport, Mich.
52	77329		Ga. s.	J. C. Causey	6	6	44.1	10.9	2.8	1890	Deals Island, Md.
53	222200		Ga. s.	J. C. Cole	23	21	46.5	14.2	5.0	1922	St. James, Mich.
54	77339		Ga. s.	J. C. Elliott	28	16	51.7	12.4	6.7	1898	Terminal Island, Calif.
55	224080		Ga. s.	J. C. H.	9	5	34.7	10.5	2.6	1924	Chauvin, La.
56	224384		Ga.w.	J. C. McClain	57	53	71.0	18.0	3.8	1924	Point Marion, Pa.
57	221733		Ga. s.	J. D. Marsh	15	10	51.5	11.1	4.1	1921	Tylerton, Md.
58	77157		Ga. s.	J. D. Patterson	16	11	50.0	11.2	4.0	1894	Bordentown, N. J.
59	220647		Ol. s.	J. D. Phillips	9	6	46.3	8.2	3.8		
60	211885		Ga. s.	J. E. Bennett	33	17	64.6	18.0	3.3	1913	New Bern, N. C.
61	223339		Ga. s.	J. E. Sterling	33	24	56.8	15.7	5.3	1923	Amburg, Va.
62	76548		Ga. s.	J. F. Penney	17	6	45.2	16.5	5.0	1884	Moriches, N. Y.
63	219932	LWJN	Ol. s.	J. F. Penrose ⊙	3,379	2,807	299.5	49.3	31.2	1920	Orange, Tex.
64	77222		Ga. s.	J. F. White	10	5	43.0	13.0	3.8	1896	Grafton, Va.
65	210471		Ga.w.	J. G. Oles	6	6	51.8	8.4	1.6	1912	Grantsville, W. Va.
66	203600		Ga. s.	J. H. Alvah	13	6	42.4	15.2	3.5	1906	Port Haywood, Va.
67	77516		Ga. s.	J. H. B.	14	13	45.0	16.0	4.0	1902	Brookhaven, N. Y.
68	76112		Ga. s.	J. H. Marshall	9	5	38.9	10.9	3.6	1879	York Co., Va.
69	77495		Ga. s.	J. H. Meek	7	7	43.5	14.2	3.9	1001	Oriole, Md.
70	223537	MFJL	El. s.	J. H. Senior	1,155	728	207.5	38.1	16.0	1924	Newport News, Va.
71	208501		Ga. s.	J. H. Sisson	35	24	64.2	16.0	5.9	1911	Astoria, N. Y.
72	214081		Ga. s.	J. H. Steele	106	59	84.7	22.5	6.7	1916	Solomons, Md.
73	12787		Ga. s.	J. H. Stevens	94	88	100.0	21.3	6.6	1866	Detroit, Mich.
74	76817		Ga. s.	J. H. Still	32	29	58.2	17.8	5.0	1889	Bayport, N. Y.
75	223469		Ol. s.	J. H. Walker	16	9	42.2	11.9	4.3	1923	Astoria, Oreg.
76	76630		Ga. s.	J. I. Housman	7	6	29.8	13.3	3.4	1885	Patchogue, N. Y.

[1] Formerly {a ga. s. Islander. b U. S. Alaskan Engineering Commission ga. s Islander.

[1] Formerly sloop yacht Annie Ellsworth.

Line No.	Service	Crew	Horsepower	Name of owner	Home port	Address of owner
1	Tow.	1	100	Bristol Bay Packing Co. (Calif.)	San Francisco, Calif.	141 Clay Street.
2	Tow.	1	150	Benjamin Walters	do	Stockton, Calif.
3	Frt.	1	150	do	do	Do.
4	Ten.	1	12	W. S. Benjamin	Seattle, Wash.	5927 Forty-first Avenue SW.
5	Fsh.	3	50	P. A. Dampier	Miami, Fla.	134 South West Sixth Avenue.
6	Frt.	1	100	Benjamin Walters	San Francisco, Calif.	Stockton, Calif.
7	Pas.	1	30	do	do	Do.
8	Pas.	2	24	C. W. Hunter	Memphis, Tenn.	67 Monroe Avenue.
9	Tow.	1	40	Ohio Valley Sand Co. (W.Va.)	Pittsburgh, Pa.	New Martinsville, W. Va.
10	Tow.	1	16	William Elliott	Louisville, Ky.	Henderson, Ky.
11	Pas.	1	50	Benjamin Walters	San Francisco, Calif.	Stockton, Calif.
12	Msc.	2	50	T. O. Perry	Seward, Alaska	Anchorage, Alaska.
13	Frt.	2	30	Chambers Island, (Wis.)	Milwaukee, Wis.	Sheboygan, Wis.
14	Fsh.	2	21	Joe La Crosse	Duluth, Minn.	Bayfield, Wis.
15	Frt.	1	30	J. O. Schenerlein	Pittsburgh, Pa.	Wheeling, W. Va.
16	Fsh.	2	32	Grover Cleary	Juneau, Alaska	Petersburg, Alaska.
17	Pas.	7	250	San Juan Transportation Co. (Wash.)	Seattle, Wash.	Friday Harbor, Wash.
18	Frt.	2	125	United Fisheries Co. (Ohio)	Sandusky, Ohio	
19	Pas.	1	30	Wallace H. Murdock	Cape Vincent, N. Y.	Clayton, N. Y.
20	Frt.	2	60	T. C. Mann	Elizabeth City, N. C.	
21	Frt.	1	45	C. H. Hunt	Newport News, Va.	Jeffs, Va.
22	Tow.	3	100	Nelson Z. Graves	Philadelphia, Pa.	22-24 South Third Street.
23	Tow.	1	35	C. A. Benjamin	Seattle, Wash.	1918 Fourth Avenue.
24	Fsh.	1	15	Henry Adams	do	Bellingham, Wash.
25	Fsh.	3	34	Jay Welshonse	Milwaukee, Wis.	974 Warren Avenue.
26	Fsh.	6	12	Ole Moland	Seattle, Wash.	6512 Thirty-second Avenue.
27	Msc.	1	40	Great Lakes Dredge & Dock Co. (N. J.)	New York, N. Y.	17 Battery Place.
28	Fsh.	1	20	Herman Leo	Grand Haven, Mich.	Suttons Bay, Mich.[1]
29	Frt.	2	7	Frank Bradley	Eastport, Me.	Lubec, Me.
30	Frt.	2	15	Edward D. Booz	Baltimore, Md.	Foot Montgomery Street.
31	Fsh.	4	45	Peter Schaper	New York, N. Y.	West Sayville, N. Y.
32	Fsh.	5	60	Hilmar S. Johnson	Ketchikan, Alaska	
33	Frt.	1	50	Louis A. Hogue	Norfolk, Va.	Eclipse, Va.
34	Msc.	2	35	Lake Charles Towing Co. (La.)	Morgan City, La.	Lake Charles, La.
35	Tow.	3	32	Kentucky Power Co. (Del.)	Louisville, Ky.	Augusta, Ky.
36	Pas.	2	40	J. B. Middleton	Los Angeles, Calif.	Long Beach, Calif.
37	Frt.	1	15	Joseph W. Hurley	Reedville, Va.	Urbanna, Va.
38	Fsh.	4	20	Peter Baricev	Gulfport, Miss.	Biloxi, Miss.
39	Pas.	2	40	Mark Thompson	Boothbay, Me.	Bristol, Me.
40	Pas.	1	56	J. A. Johnson	Seward, Alaska	Anchorage, Alaska.
41	Oys.	1	30	Long Island Oyster Farms (N. Y.)	New York, N. Y.	Northport, N. Y.
42	Tow.	3	45	Hollywood Boat & Tranportation Co. (Fla.)	Miami, Fla.	Hollywood, Fla.
43	Frt.	1	16	Wm. Bingaman	Marshfield, Oreg.	Bandon, Oreg.
44	Tow.	2	40	J. A. Cresap	Pittsburgh, Pa.	Moundsville, W. Va.
45	Frt.	13	125	Oahu Shipping Co. (Hawaii)	Honolulu, Hawaii	Pier 16.
46	Fsh.	2	20	Victor H. Pedersen	Seattle, Wash.	Kingston, Wash.
47	Oys.	1	10	John Richardson	Philadelphia, Pa.	Cape May Courthouse, N. J.
48	Pas.	1	26	York Fur Farms Co. (Alaska)	Juneau, Alaska	Sumdum Island, Alaska.
49	Fsh.	1	12	Joseph Marrier	Marquette, Mich.	Gladstone, Mich.
50	Frt.	6	125	Calvin N. Wright	Philadelphia, Pa.	Swedesboro, N. J.
51	Fsh.	1	40	J. N. Dewey & Co.	Toledo, Ohio	528 Bush Street.
52	Frt.	2	4	Jessie J. Parks	Crisfield, Md.	Hollands Island, Md.
53	Frt.	2	24	Garriett Cole	Grand Haven, Mich.	Beaver Island, Mich.
54	Frt.	2	50	Walter T. Barney	San Diego, Calif.	
55	Fsh.	2	18	Constant Henry	New Orleans, La.	Houma, La.
56	Tow.	2	100	McLain Sand Co. (Pa.)	Pittsburgh, Pa.	Point Marion, Pa.
57	Frt.	2	24	E. T. Marsh	Crisfield, Md.	Tylerton, Md.
58	Pas.	2	20	Virginia Ehrman	Baltimore, Md.	1726 North Broadway.
59	Msc.	2	45	H. O. Creque	St. Thomas, V. I.	
60	Frt.	2	24	N. W. Harlison	New Bern, N. C.	Arapahoe, N. C.
61	Frt.	2	25	E. F. Wise	Manteo, N. C.	Stumpy Point, N. C.
62	Oys.	4	20	Daniel C. Garrison	Philadelphia, Pa.	Heislerville, N. J.
63	Tnk.	28	960	National Oil Transport Co. (Me.)	Port Arthur, Tex.	Orange, Tex.
64	Frt.	1	14	J. T. Bradshaw	Newport News, Va.	Dare, Va.
65	Tow.	1	8	Philadelphia Oil Co. (W. Va.)	Pittsburgh, Pa.	
66	Oys.	1	35	T. J. Blake	Newport News, Va.	Bena, Va.
67	Msc.	1	21	Karl V. Anderson	New York, N. Y.	City Island, N. Y.
68	Msc.	1	25	Milton Murray	Newport News, Va.	Williams Wharf, Va.
69	Frt.	1	30	S. H. Coulbourne & Son	Reedville, Va.	Morattico, Va.
70	Tnk.	10	450	Standard Oil Co. (N. J.)	Baltimore, Md.	St. Paul and Franklin Streets.
71	Fsh.	5	75	North Pacific Trading & Packing Co. (Calif.).	Wrangell, Alaska	Klawack, Alaska.
72	Frt.	9	100	John Welch	Baltimore, Md.	Georgetown, Md.
73	Frt.	5	60	Orin W. Angwall	Milwaukee, Wis.	Marinette, Wis.
74	Msc.	1	25	William Rudolph	New York, N. Y.	West Sayville, N. Y.
75	Tow.	2	40	Crown Willamette Paper Co. (Me.)	Portland, Oreg.	West Linn, Oreg.
76	Fsh.	1	24	John Style	New York, N. Y.	West Sayville, N. Y.

[1] Formerly Hawaiian st. s. J. A. Cummins.

Line No.	Official No.	Signal letters	Rig	Name of vessel	Tonnage		Register dimensions			When built	Where built
					Gross	Net	Length	Breadth	Depth		
							Feet	*Feet*	*Feet*		
1	224735		Ol. s.	J. J. Carroll	77	68	59.3	15.6	5.5	1925	Sandusky, Ohio
2	215536		Ga.w.	J. J. Finley	17	14	48.4	10.0	2.0	1917	Cottonwood Point, Mo.
3	223690		Ga. s.	[1] J. J. McGrath	78	53	101.8	14.8	8.0	1917	Alexandria, Va.
4	77498		Ga. s.	J. J. Saunders	30	19	66.0	18.9	5.3	1901	Solomons, Md.
5	77087		Ga. s.	J. J. Snellenberg	8	7	30.1	14.0	3.9	1893	Atlantic City, N. J.
6	76016		Ga. s.	J. J. Stolen	32	22	53.0	21.0	4.3	1878	San Francisco, Calif.
7	215513		Ga. s.	J. L. C.	14	14	32.0	10.0	1.2	1917	Marked Tree, Ark.
8	223097		Ga. s.	J. L. D.	13	10	41.1	12.2	3.1	1923	Cut Off, La.
9	222372		Ga. s.	J. L. Scott	11	7	37.0	11.0	3.0	1922	Miami, Fla.
10	222120		Ga. s.	J. M. Hilton	44	39	68.3	20.8	6.5	1922	Dorchester, N. J.
11	213267		Ga. s.	J. M. Marshall	103	60	100.8	22.8	10.6	1915	Essex, Mass.
12	206367		Ga. s.	J. N. Coombs	10	7	41.4	9.7	4.9	1905	Apalachicola, Fla.
13	206350		Ga. s.	[2] J. P. Denham	32	21	55.7	15.3	7.4	1909	Baltimore, Md.
14	76744		Ga. s.	J. P. Moore	14	8	48.3	13.5	4.0	1888	Poquoson, Va.
15	211575		Ga.w.	J. P. Muggah	25	16	63.2	16.0	2.8	1913	Franklin, La.
16	210951		Ga. s.	J. P. Todd II	17	12	40.0	13.4	5.4	1913	Seattle, Wash.
17	219466		Ga.w.	J. Q. A.	48	48	75.0	25.0	3.6	1919	Chamberlain, S. Dak.
18	213584		Ga. s.	J. Q. Adams	13	6	45.0	14.3	3.4	1915	Eclipse, Va.
19	76098		Ga. s.	J. R. Dixon	18	16	47.2	16.7	4.5	1879	Somerset Co., Md.
20	212558		Ga. s.	J. R. Dixon	11	9	41.5	9.6	3.3	1914	Atlantic, N. C.
21	220714		Ga. s.	J. S. Corkhill	12	11	42.1	11.0	3.1		
22	222345		Ga.w.	J. S. Dunbar	11	9	54.9	10.0	2.4	1922	Helm, Ky.
23	223139		Ga.w.	J. S. McKee	32	20	61.8	16.0	3.0	1923	Metropolis, Ill.
24	200830		Ga. s.	J. S. Murrow	28	21	61.2	20.5	4.7	1904	Apalachicola, Fla.
25	219266		Ga. s.	J. S. Taylor	19	12	52.2	13.1	4.0	1919	Moores Creek, Va.
26	211797		Ga. s.	J. T. Moore	20	9	48.5	15.8	5.0	1913	Poquosom, Va.
27	77059		Ga. s.	J. T. Parks	10	6	51.0	13.5	3.6	1892	Oriole, Md.
28	221690		Ga. s.	J. V. Shipley	36	20	57.6	16.7	5.5	1921	Amburg, Va.
29	211712		Ga. s.	J. W. Brooks	28	19	56.7	16.3	4.7	1913	Madison, Md.
30	211642		Ga.w.	J. W. Cox	25	25	55.0	12.6	2.6	1913	Hermann, Mo.
31	12505		Ga. s.	J. W. Fenimore	15	13	49.7	17.7	4.7	1853	Burlington, N. J.
32	210475		Ga. s.	J. W. Foggle	9	8	40.4	13.0	3.1	1912	Chesconnesses, Va.
33	206742		Ga. s.	J. W. Lathrop	14	13	49.0	14.0	3.5	1909	Southport, N. C.
34	210307		Ga.w.	J. W. Sanford	36	36	80.0	24.5	2.5	1912	Chamberlain, S. Dak.
35	216610	LMFS	El. s.	[3] J. W. VAN DYKE ✚	4,908	2,944	364.9	51.0	29.5	1918	Gloucester City, N. J.
36	214513		Ga.w.	J. W. Wheeler	19	17	43.8	12.0	2.4	1916	Madison, Ark.
37	204073		Ga. s.	J. W. Wilson	16	11	53.3	17.5	4.2	1907	Salisbury, Md.
38	221237		Ga. s.	J. & P.	19	12	41.7	14.0	5.7	1921	Brooklyn, N. Y.
39	223657		Ga. s.	J. & W.	7	6	28.8	8.5	3.3	1924	Harbor Springs, Mich
40	203219		Ga.w.	J. C. & B.	13	5	53.7	14.0	3.6	1906	Westwego, La.
41	77036		Ga. s.	J. & C. Henley	41	37	67.0	20.6	4.8	1892	Amityville, N. Y.
42	76627		Ga. s.	J. & P. Bradford	23	14	54.0	15.6	4.4	1885	Solomon's Island, Md.
43	76546		Ga. s.	J. D. C. Hanna	10	6	53.0	13.9	3.6	1884	Somerset Co., Md.
44	211546		Ga. s.	J. Ed. O'Brien	10	8	44.0	9.8	3.9	1913	Port St. Joe, Fla.
45	201069		Ga. s.	J. Harry Lyons	15	14	51.6	15.0	3.8	1904	Atlantic City, N. J.
46	77078		Ga. s.	J. Henry Edmonds	72	45	87.3	21.6	9.2	1893	Brooklyn, N. Y.
47	76595		Ga. s.	J. Thomas Gibbons	11	5	50.0	13.0	3.2	1885	Somerset Co., Md.
48	224398		Ga. s.	†Jab, jr.	14	6	38.7	10.0	5.2	1924	New Orleans, La.
49	211299		Ga. s.	Jace	14	11	39.2	12.4	5.4	1912	Carlstadt, N. J.
50	223327		Ga. s.	Jack	15	10	39.7	14.0	3.0	1923	Aberdeen, Md.
51	223543		Ga. s.	Jack	10	5	35.0	9.6	4.4		
52	223089		Ga. s.	Jack	7	6	31.5	10.3	3.5	1924	Beach Haven, N. J.
53	211630		Ga. s.	[4] Jackson	15	10	50.6	11.7	4.5	1913	Baltimore, Md.
54	212881		Ol. s.	Jackson and Arthur	27	14	48.5	14.0	6.0	1914	Gloucester, Mass.
55	219089	LTHR	Ol. s.	JACKSONVILLE ✚⊙	3,440	2,111	333.8	48.0	24.9	1919	Jacksonville, Fla.
56	200638		Ga. s.	Jacob Ockers	29	27	56.0	18.6	5.4	1904	Patchogue, N. Y.
57	220934		Ga. s.	Jacquelin	15	11	43.2	10.4	2.5	1920	Morgan City, La.
58	221898		Ga. s.	James	21	13	58.7	16.2	4.0	1922	Crittenden, Va.
59	222018		Ga. s.	James D.	44	30	59.6	18.8	7.1	1922	Brooklyn, N. Y.
60	214175		Ga. s.	James F.	12	10	39.0	8.4	3.3	1916	Meredosia, Ill.
61	221621		Ga. s.	[5] James F.	8	5	38.7	9.0	4.3	1914	San Diego, Calif.
62	222127		Ga. s.	James H.	5	5	31.5	9.4	3.1	1910	Long Branch, N. J.
63	213587		Ga.w.	James O.	10	8	55.0	10.0	2.2	1915	Rochester, Ky.
64	200552		Ga.w.	James R.	14	14	63.0	12.0	2.5	1903	Higginsport, Ohio
65	223322		Ga. s.	James W.	74	37	77.3	20.0	v5.5	1923	Portland, Oreg.
66	77574		Ga. s.	James and Esther	76	47	81.7	21.0	9.8	1903	Essex, Mass.
67	219200		Ga.w.	James Beary	22	11	53.1	14.4	2.5	1919	Harvey, La.
68	76592		Ga. s.	James Carroll	11	10	36.0	13.4	3.9	1885	Keyport, N. J.
69	217314		Ga. s.	James Cotton	9	6	54.0	10.0	3.5	1918	Point Casewell, N. C.
70	76621		Ga. s.	James Humphrey	9	9	35.0	15.3	3.4	1886	Patchogue, N. Y.
71	218381		Ga. s.	James Monroe	14	11	40.5	10.3	5.0	1910	Brooklyn, N. Y.
72	13937		Ga. s.	James Morgan	30	20	49.0	17.2	5.0	1822	Poughkeepsie, N. Y.

[1] Formerly {a U. S. Navy subchaser 197. b U. S. C. G. ga. s. Mehalatos.

[2] Formerly ga. s. W. D. Morgan.

[3] Formerly st. s. Allentown.

Line No.	Service	Crew	Horsepower	Name of owner	Home port	Address of owner
1	Frt.	2	100	United Fisheries Co. (Ohio)	Sandusky, Ohio	
2	Tow.	1	22	I. L. Shepard	Memphis, Tenn.	Dyersburg, Tenn.
3	Fsh.	15	220	Trueman Fertilizer Co. (Fla.)	Jacksonville, Fla.	417 Dyal-Upchurch Building.
4	Oys.	5	24	Maurice R. Lee	Philadelphia, Pa.	Port Norris, N. J.
5	Pas.	1	10	Allen Tallman	do	Somers Point, N. J.
6	Frt.	1	20	Henry N. Suhling	San Francisco, Calif.	3405 Twentieth Street.
7	Pas.	1	18	Dick Ray	Memphis, Tenn.	Marked Tree, Ark.
8	Frt.	3	30	Jos. Defelice	New Orleans, La.	Cut Off, La.
9	Frt.	2	30	Henry Weatherford	Miami, Fla.	Southwest River Drive.
10	Fsh.	11	45	Curtis Hilton	Philadelphia, Pa.	Atlantic City, N. J.
11	Frt.	15	72	Manuel F. Roderick	Gloucester, Mass.	16 Perkins Street.
12	Fsh.	2	25	Gulf Fish Co. (Fla.)	Apalachicola, Fla.	Carrabelle, Fla.
13	Plt.	7	65	W. L. Anderson	Charleston, S. C.	Boyce Wharf.
14	Oys.	3	50	J. W. Smith	Newport News, Va.	Bena, Va.
15	Tow.	3	40	E. O. Taylor Co. (La.)	Morgan City, La.	Franklin, La.
16	Fsh.	4	40	Ben Klatten	Ketchikan, Alaska	
17	Fer.	1	36	Chamberlain Ferry & Cable Pontoon Bridge Co. (S. Dak.).	Pembina, N. Dak.	Chamberlain, S. Dak.
18	Frt.	1	37	J. Q. Adams, jr.	Norfolk, Va.	Eclipse, Va.
19	Msc.	1	10	Harvey Banagan	Annapolis, Md.	River Springs, Md.
20	Frt.	1	18	Joseph Dixon	Beaufort, N. C.	Portsmouth, N. C.
21	Frt.	4	20	Mrs. Philip S. Camm	Philadelphia, Pa.	Camden, N. J.
22	Pas.	3	22	H. E. Smith	Louisville, Ky.	Burnside, Ky.
23	Tow.	4	60	Albert S. McKee	Paducah, Ky.	1310 South Third Street.
24	Frt.	3	48	Nancy Ellen Calloway	Mobile, Ala.	Orange Beach, Ala.
25	Frt.	2	21	Wm. H. Smith	Reedville, Va.	Ottoman, Va.
26	Tow.	1	40	M. G. Brown Co. (N. C.)	Elizabeth City, N. J.	Edenton, N. C.
27	Oys.	1	18	Henderson Robinson	Newport News, Va.	Dandy, Va.
28	Frt.	1	35	P. Laracy	do	3721 Huntington Avenue.
29	Frt.	3	30	S. T. Harrison	Cambridge, Md.	Tilghman, Md.
30	Tow.	1	25	Alpha Portland Cement Co. (N. J.)	St. Louis, Mo.	1233 Arcade Building.
31	Oys.	6	24	Walter Brandriff	Philadelphia, Pa.	Bridgeton, N. J.
32	Frt.	1	12	Austin Case	Baltimore, Md.	Havre de Grace, Md.
33	Frt.	2	20	R. R. Stone	Wilmington, N. C.	
34	Fer.	3	125	Abner Ayers	Pembina, N. Dak.	Chamberlain, S. Dak.
35	Tnk.	23	2,400	Atlantic Refining Co. (Pa.)	Philadelphia, Pa.	260 South Broad Street.
36	Tow.	1	25	Morgan & West Box Co. (Tenn.)	Memphis, Tenn.	Madison, Ark.
37	Frt.	2	25	W. A. Barnes	Crisfield, Md.	207 Cove Street.
38	Frt.	2	45	Jakobson & Peterson (N. Y.)	New York, N. Y.	Bath Beach, N. Y.
39	Fsh.	2	10	Albert E. Wells	Grand Haven, Mich.	Harbor Springs, Mich.
40	Frt.	3	68	O. J. Savoie	New Orleans, La.	Harvey, La.
41	Frt.	1	25	John Heinley	New York, N. Y.	Amityville, N. Y.
42	Frt.	2	35	T. F. Anderson	Newport News, Va.	Gloucester Point, Va.
43	Frt.	2	10	Joseph R. Langley	Annapolis, Md.	Solomons, Md.
44	Fsh.	2	40	Estate of William Lee Popham	Apalachicola, Fla.	
45	Pas.	2	24	A. J. Parker	Philadelphia, Pa.	Atlantic City, N. J.
46	Plt.	11	40	Pilots Association	Wilmington, Del.	Lewes, Del.
47	Frt.	2	10	Alexander Turner, sr.	Newport News, Va.	Denbigh, Va.
48	Pas.	1	40	J. A. Baslian	New Orleans, La.	1016 Annunciation Street.
49	Pas.	1	32	Joseph Garosini	New York, N. Y.	504 West Thirty-fourth Street.
50	Frt.	2	40	Henry M. Keen	Baltimore, Md.	Aberdeen, Md.
51	Fsh.	3	40	J. S. Koerner	New York, N. Y.	Islip, N. Y.
52	Fsh.	7	20	Lester L. Hayes	Philadelphia, Pa.	Ship Bottom, N. J.
53	Pas.	2	70	Mayor and City Council	Baltimore, Md.	City Hall.
54	Cod.	8	50	Lawrence Schiulla	Boston, Mass.	269 North Street.
55	Frt.	40	2,000	New York Shipbuilding Corporation (N. Y.).	Philadelphia, Pa.	Camden, N. J.
56	Oys.	9	56	Emil Mansika	do	Anglesea, N. J.
57	Fsh.	2	32	Sidney Prestenbach	Morgan City, La.	
58	Frt.	2	24	J. R. Marsh	Cape Charles, Va.	Quancock, Va.
59	Frt.	1	65	Public Service Oil Corporation (N. J.)	Newark, N. J.	Passaic, N. J.
60	Frt.	1	40	James F. Mayes & Co.	Peoria, Ill.	Meredosia, Ill.
61	Msc.	1	40	Johan Edvisen	New York, N. Y.	2712 West Thirty-third Street (B).
62	Tow.	2	15	M. P. Howlett (Del.)	Philadelphia, Pa.	Swanson and Christian Streets.
63	Tow.	1	12	United Service Corporation (Ill.)	St. Louis, Mo.	Cave in Rock, Ill.
64	Tow.	2	15	Baker Tow Boat Co. (Ala.)	Mobile, Ala.	Tuscaloosa, Ala.
65	Tow.	4	300	Shaver Transportation Co. (Oreg.)	Portland, Oreg.	180 Davis Street.
66	Fsh.	10	36	Bay Fisheries Co. (Fla.)	Pensacola, Fla.	St. Andrews, Fla.
67	Frt.	2	20	Percy Lodbell Co. (La.)	Morgan City, La.	Thibodaux, La.
68	Msc.	2	15	Hans C. Thomason	New York, N. Y.	Great Kills, N. Y.
69	Tow.	3	60	Brown Ingram Lumber Co. (Tenn.)	Georgetown, S. C.	Poston, S. C.
70	Pas.	1	34	Henry Steers (N. Y.)	New York, N. Y.	17 Battery Place.
71	Pas.	1	24	Hugo Harns	Philadelphia, Pa.	Toms River, N. J.
72	Oys.	3	80	American Oyster Co. (Me.)	New Haven, Conn.	164 Howard Avenue.

[4] Formerly ga. s. Sparrow.
[5] Formerly U. S. Navy ga. s. Nomad.

† Exempt June 30, 1925.

Line No.	Official No.	Signal letters	Rig	Name of vessel	Tonnage		Register dimensions			When built	Where built
					Gross	Net	Length	Breadth	Depth		
							Feet	*Feet*	*Feet*		
1	77016	.....	Ga. s.	James Mulvey	18	7	42.0	16.4	4.5	1892	Greenwich, N. C.
2	75063	.....	Ga. s.	James Patterson	46	38	69.0	22.0	4.5	1868	Nyack, N. Y.
3	222484	.....	Ga. s.	James River	14	46	52.4	9.8	3.3		
4	223946	.....	Ga. s.	Jas. Roper	23	11	52.2	14.2	4.8	1924	Norfolk, Va.
5	223201	.....	Ga. s.	James Thomas	10	6	45.3	12.1	3.4	1923	Messick, Va.
6	222563	.....	Ga. s.	[1] James A. Hamilton	14	9	41.0	11.0	4.2	1919	Brooklyn, N. Y.
7	223440	.....	Ga.w.	James A. Huff	12	12	68.0	12.0	1.6	1923	Loudon, Tenn.
8	77383	.....	Ga. s.	James C. Tawes	14	8	53.5	14.0	3.0	1899	Monie, Md.
9	205547	.....	Ga. s.	James E. Brown	8	8	31.0	8.0	7.0	1908	Buffalo City, N. C.
10	76662	.....	Ga. s.	James E. Jouett	20	17	43.1	13.0	8.0	1836	Manatee, Fla.
11	77169	.....	Ga. s.	James E. Kirwan	22	14	64.0	17.7	4.3	1895	Kent Island, Md.
12	76363	.....	Ga. s.	James G. Blaine	20	12	62.8	17.0	4.2	1882	Somerset Co., Md.
13	77528	.....	Ga. s.	Jas. F. McKenna	95	50	78.0	27.6	6.3	1902	San Francisco, Calif.
14	200150	.....	Ga. s.	James H. Cullen	6	6	38.6	12.6	3.4	1903	Crisfield, Md.
15	75579	.....	Ga. s.	James H. Nixon	32	18	58.0	19.0	4.9	1873	Mauricetown, N. J.
16	216030	.....	Ga. s.	James J. Kehoe No. 3	10	7	39.6	13.5	3.8	1918	Brooklyn, N. Y.
17	221594	.....	Ga. s.	James J. Murray	53	36	61.3	20.9	7.5	1921	Pocomoke City, Md.
18	223048	.....	Ga. s.	James L. Deyo	10	9	54.0	12.0	2.7	1923	Clinton, Iowa.
19	215192	.....	Ol. s.	James M. Burke	28	11	53.8	14.4	6.4	1917	Boothbay Harbor, Me.
20	207999	.....	Ga. s.	James O. Sheppard	33	16	61.1	20.5	5.2	1910	Greenwich, N. J.
21	76613	.....	Ga. s.	James P. Nieukirk	25	11	51.5	18.0	5.1	1886	Bridgeton, N. J.
22	76502	.....	Ga. s.	James P. Thurston	16	8	45.7	15.7	4.6	1884	Berkley, Va.
23	76837	.....	Ga. s.	James T. Dennis	14	9	54.0	15.3	4.0	1889	Oriole, Md.
24	219788	.....	Ga. s.	Jamie	31	20	52.5	16.0	5.5	1920	West Norfolk, Va.
25	136902	.....	Ga. s.	[2] Jane	67	56	85.2	21.2	5.7	1901	Baltimore, Md.
26	202399	.....	Ga. s.	Jane	9	6	40.1	12.5	3.5	1905	Queenstown, Md.
27	212169	.....	Ga. s.	Jane	18	12	46.5	13.9	6.2	1914	Westlake, La.
28	220704	.....	Ga. s.	Jane	36	30	71.3	10.0	5.9	1919	Oshkosh, Wis.
29	221447	.....	Ga. s.	Jane	10	7	31.3	12.2	3.5		
30	215277	.....	Ga.w.	Jane E	9	9	50.8	10.0	2.7	1914	Frankfort, Ky.
31	208959	.....	Ga. s.	Jane S	8	5	42.0	9.0	3.0	1909	Sault Ste. Marie, Mich.
32	212757	.....	Ga. s.	[3] Jane S	11	8	42.7	11.7	4.7	1914	Los Angeles, Calif.
33	215205	.....	Ga. s.	Jane Elizabeth	11	10	31.0	9.6	3.3	1916	Oconto, Wis.
34	76624	.....	Ga. s.	Jane A. Smith	16	8	42.0	16.0	4.0	1886	Goshen, N. J.
35	210399	.....	Ga. s.	Janet	10	7	47.0	10.7	3.4	1912	Atlantic, N. C.
36	215937	.....	Ga. s.	Janet	7	6	30.8	8.6	3.7	1917	Bremerton, Wash.
37	221236	.....	Ga. s.	Janet	24	16	49.1	14.6	6.7	1921	Pocomoke City, Md.
38	224790	.....	Ol. s.	Janet Elsie	19	8	45.7	13.8	5.5	1925	Newcastle, Me.
39	201670	.....	Ga. s.	Janice D. Pettis	13	8	40.5	13.8	3.2	1905	Bridgeport, Conn.
40	216322	.....	Ga. s.	Janie K	13	11	35.7	9.1	5.0	1918	Seattle, Wash.
41	221744	.....	Ga. s.	Janie M	9	6	36.9	12.4	3.6	1921	Brunswick, Ga.
42	220277	.....	Ga. s.	Jannie	11	8	46.5	11.0	4.4		
43	203733	.....	Ol. s.	Japonica	66	45	80.4	17.5	7.8	1906	Handsboro, Miss.
44	212481	.....	Ga. s.	Jason	7	6	25.6	9.3	3.7	1914	Seattle, Wash.
45	221616	.....	Ga. s.	Jazz	15	10	43.3	10.7	4.9	1921	Skagway, Alaska.
46	221440	.....	Ga. s.	Jazz Boat No. 1	14	12	31.3	39.8	1.6	1921	Los Angeles, Calif.
47	211936	.....	Ga.w.	Jean	12	9	63.6	16.0	2.6	1912	Antiquity, Ohio.
48	217879	.....	Ga. s.	Jean	12	9	38.1	10.4	5.2	1919	Seattle, Wash.
49	224411	.....	Ol. s.	Jean	43	29	65.4	17.3	7.4	1924	....do.
50	207169	.....	Ol. s.	[4] Jean H. Thompson	38	20	68.0	21.0	5.5	1910	Greenwich, N. J.
51	77650	.....	Ga. s.	Jean R. Zeigler	8	8	34.9	12.4	4.0	1901	Ocean City, N. J.
52	217779	.....	Ga. s.	Jeane	36	30	58.8	14.1	5.3	1919	Seattle, Wash.
53	223983	.....	Ga.w.	Jeanerette	25	8	48.0	12.0	2.0	1921	Plaquemine, La.
54	219625	.....	Ga. s.	Jeanette	9	6	34.4	10.6	3.6	1919	Portland, Oreg.
55	77525	.....	Ga. s.	Jeanie	19	13	43.8	13.5	5.0	1902	Bridgeport, Conn.
56	205483	.....	Ga. s.	Jeannette	13	9	44.6	13.4	3.9	1908	Elkton, Md.
57	201742	.....	Ga. s.	Jeanette	17	10	44.0	11.3	3.4	1905	Miami, Fla.
58	218198	.....	Ga. s.	Jeannette	9	6	36.6	9.7	4.4	1919	Seattle, Wash.
59	218648	.....	Ga. s.	Jeannette	7	7	42.4	7.8	3.1	1916	Superior, Wis.
60	209719	.....	Ga. s.	Jeannette C	8	8	30.6	8.6	4.0	1904	Manitowoc, Wis.
61	219808	.....	Ga. s.	Jeanette R	101	52	84.5	20.7	7.8	1920	San Diego, Calif.
62	222688	.....	Ol. s.	Jeannette Scott	141	80	114.7	24.5	7.1	1922	Mobile, Ala.
63	203454	.....	Ga. s.	Jeannie	9	6	35.0	12.4	4.0	1906	Unalaklik, Alaska.
64	218599	.....	Ga. s.	Jeff	7	6	34.6	9.0	2.7	1919	Jeanerette, La.
65	223148	.....	Ol. s.	Jeff	59	40	64.7	20.5	6.5	1923	Honga, Md.
66	217681	.....	Ga. s.	Jefferson	26	21	53.9	15.7	5.6	1919	Sausalito, Calif.
67	221497	.....	Ga.w.	Jen	37	15	64.6	14.0	2.0	1921	Portsmouth, Ohio.
68	221407	.....	Ga. s.	Jenesther	9	6	38.9	10.5	3.6		
69	75766	.....	Ga. s.	Jennie	8	7	31.6	12.4	3.8	1875	Newport, R. I.
70	76508	.....	Ga. s.	Jennie	6	5	31.4	12.1	3.3	1884	Islip, N. Y.
71	76697	.....	Ga. s.	Jennie	6	5	25.1	12.3	3.4	1887	Marshallville, N. J.
72	76990	.....	Ga. s.	Jennie	6	5	26.0	12.0	3.8	1884	Newport, R. I.
73	209493	.....	Ga. s.	Jennie	10	9	33.0	13.7	3.3	1911	Inwood, N. Y.
74	204905	.....	Ga. s.	Jennie	8	6	34.3	9.8	3.3	1908	Astoria, Oreg.
75	208751	.....	Ga. s.	Jennie	20	16	41.7	12.6	4.7	1911	Seattle, Wash.

[1] Formerly U. S. Navy ga. s. 7776.

[2] Formerly ga. s. Elizabeth.

Line No.	Service	Crew	Horsepower	Name of owner	Home port	Address of owner
1	Oys.	5	30	John McDaniels	Philadelphia, Pa	Port Norris, N. J.
2	Frt.	2	50	William Sierks	New York, N. Y	Rockaway Beach, N. Y.
3	Frt.	2	36	C. B. Hernandez	Charleston, S. C	24 Spring Street.
4	Frt.	2	100	Lee M. Johnson	Cape Charles, Va	Onancock, Va.
5	Fsh.	2	14	J. C. Diggs	Newport News, Va	Messick, Va.
6	Pas.	1	40	City of New York	New York, N. Y	Municipal Building.
7	Tow.	2	60	H. C. Milnor	Chattanooga, Tenn	Knoxville, Tenn.
8	Frt.	4	15	M. L. Marshall	Norfolk, Va	Rushmere, Va.
9	Frt.	1	13	John Higgins	do	
10	Plt.	3	50	Estate of Joshua B. Smith	Key West, Fla	
11	Frt.	2	10	James R. Elliott	Annapolis, Md	Broomes Island, Md.
12	Frt.	2	20	W. S. Godfrey	Elizabeth City, N. C	Shiloh, N. C.
13	Frt.	2	60	Peter Hansen	San Francisco, Calif	1674 Tenth Street.
14	Frt.	4	10	Julia Gross	Annapolis, Md	East Port, Md.
15	Oys.	6	18	Wm. H. Berry, jr	Philadelphia, Pa	Haleyville, N. J.
16	Frt.	2	24	Andrew Olsen	New York, N. Y	Great Kills, N. Y.
17	Frt.	2	110	Anna R. Murray	do	222 Albemarle Road (B.).
18	Pas.	1	40	James L. Deyo	Dubuque, Iowa	Clinton, Iowa.
19	Fsh.	9	45	James M. Burke	Provincetown, Mass	72 Commercial Street.
20	Frt.	6	25	John M. Brineshultz	Philadelphia, Pa	Cedarville, N. J.
21	Oys.	6	25	George B. Crossley	do	Newport, N. J.
22	Frt.	2	30	George D. Jennings	Newport News, Va	Cappahosic, Va.
23	Frt.	3	8	T. H. Hudgins	Cape Charles, Va	Cobbs Creek, Va.
24	Frt.	3	42	H. B. Ballance	Elizabeth City, N. C	Currituck, N. C.
25	Frt.	4	125	Kent Lighterage Corporation (N. Y.)	New York, N. Y	198 Kent Avenue (B.).
26	Frt.	2	13	Junius Baker	Cambridge, Md	School Street.
27	Frt.	1	75	Atlantic Gulf & Pacific Co. (N. Y.)	New York, N. Y	21 Park Row.
28	Tow.	11	100	J. C. Kimberly	Milwaukee, Wis	Kimberly, Wis.
29	Pas.	1	20	Albert M. Jordan	New York, N. Y	2440 Cropsy Avenue (B.).
30	Pas.	3	15	Arthur Webb	Louisville, Ky	Irvine, Ky.
31	Msc.	1	18	Gerald Neville	Marquette, Mich	Sault Ste. Marie, Mich.
32	Fsh.	3	40	Sanborn Cutting Co	Astoria, Oreg	
33	Fsh.	2	20	Anker Greenfeldt	Milwaukee, Wis	Detroit Harbor, Wis.
34	Frt.	4	28	Joseph C. Shoemaker	Philadelphia, Pa	Bridgeton, N. J.
35	Frt.	2	24	Hugh B. Salter	New Bern, N. C	Merrimon, N. C.
36	Fsh.	1	18	Fred L. Anspaugh	Seattle, Wash	2507 Northlake Avenue.
37	Ten.	2	100	Standard Dredging Co. (N. J.)	New York, N. Y	3403 Woolworth Building.
38	Fsh.	1	45	George Duce	Nantucket, Mass	
39	Frt.	2	40	Frank C. Pettis	Providence, R. I	Cranston, R. I.
40	Fsh.	2	20	Christian M. Reaber	Seattle, Wash	R. F. D. 1, Box 10.
41	Fsh.	2	10	Mack McIntosh	Brunswick, Ga	
42	Frt.	1	40	Anne T. Curtin	New York, N. Y	39 Cortlandt Street.
43	Pas.	4	21	A. B. Anderson	Corpus Christi, Tex	1112 Chaparral Street.
44	Fsh.	1	9	Byron Vickrage	Seattle, Wash	465 Empire Building.
45	Pas.	1	42	Cash Cole	Juneau, Alaska	
46	Pas.	2	70	R. A. Burdick	Los Angeles, Calif	7021 Franklin Avenue.
47	Tow.	1	22	G. M. Beaver	Pittsburgh, Pa	Sisterville, W. Va.
48	Fsh.	2	20	J. H. Campbell	Seattle, Wash	3435 Nineteenth Avenue S.
49	Tow.	1	200	Standard Dredging Co. (N. J.)	New York, N. Y	Woolworth Building.
50	Oys.	6	60	Norman Thompson	Philadelphia, Pa	Leesburg, N. J.
51	Fsh.	2	18	Daniel T. Borden	do	Brighton, N. J.
52	Fsh.	4	60	Pioneer Packing Co. (Wash.)	Seattle, Wash	Aberdeen, Wash.
53	Frt.	2	30	Homer St. Germain	New Orleans, La	Napoleonville, La.
54	Fsh.	2	36	John E. Graham	do	2846 West Sixty-first Street.
55	Frt.	2	29	E. I. du Pont de Nemours & Co. (Del.)	Wilmington, Del	Tenth and Market Streets.
56	Frt.	2	30	Wm. Cramp & Sons Ship & Engine Building Co. (Pa.).	Philadelphia, Pa	Richmond and Norris Streets.
57	Tow.	2	24	Veneer Manufacturing Co. (S. C.)	Georgetown, S. C	Conway, S. C.
58	Fsh.	2	14	Mrs. Oluf Hansen	Seattle, Wash	4240 Twenty-first Avenue W.
59	Fer.	1	30	J. H. Peabody	Duluth, Minn	Superior, Wis.
60	Fsh.	2	20	Daniel Laviolette	Milwaukee, Wis	Brussels, Wis.
61	Frt.	6	120	D. C. Roberts	San Diego, Calif	El Cajon, Calif.
62	Pas.	5	240	Gulf Coast Steam Ship Co. (Ala.)	Tampa, Fla	306 Water Street.
63	Frt.	2	10	Charles A. Fraeger	Nome, Alaska	Unalakleet, Alaska.
64	Tow.	2	18	Jeanerette Lumber & Shingle Co. (La.)	Morgan City, La	Jeanerette, La.
65	Frt.	4	65	Phillips Packing Co	Cambridge, Md	Mill Street.
66	Fsh.	2	85	Jefferson S. S. Corporation (Calif.)	San Francisco, Calif	Foot Leavenworth Street.
67	Tow.	1	35	Albert S. Maier	Cincinnati, Ohio	Portsmouth, Ohio.
68	Pas.	1	25	Frederick A. Burns	Boston, Mass	Somerville, Mass.
69	Fsh.	1	7	John Brodeur	Providence, R. I	Pawtucket, R. I.
70	Frt.	1	12	John Leash	New York, N. Y	Sayville, N. Y.
71	Fsh.	1	14	Ole Johan Jensen	Philadelphia, Pa	Wildwood, N. J.
72	Frt.	1	12	Arthur W. Bailey	Hartford, Conn	Tylerville, Conn.
73	Frt.	1	25	Goodwin-Gallagher Sand & Gravel Corporation (N. Y.).	New York, N. Y	21 East Fortieth Street.
74	Pas.	1	22	Roger Risley	Astoria, Oreg	Carrollton, Wash.
75	Fsh.	2	20	Ernst Woll	Seattle, Wash	4200 Twenty-third Avenue W.

[3] Formerly ga. s. Home.

[4] Formerly ga. s. Alma and Alvin.

Line No.	Official No.	Signal letters	Rig	Name of vessel	Tonnage		Register dimensions			When built	Where built
					Gross	Net	Length	Breadth	Depth		
							Feet	*Feet*	*Feet*		
1	222108		Ga. s.	Jennie	11	8	34.4	12.2	4.5	1922	Bass Harbor, Me.
2	77140		Ga. s.	Jennie C.	9	7	34.5	13.5	3.5	1894	Merrick, N. Y.
3	209863		Ga. s.	Jennie D. III	23	16	46.0	14.0	6.0	1912	Detroit, Mich.
4	211282		Ga. s.	[1] Jennie G.	10	9	35.5	10.5	4.1	1913	Newport, R. I.
5	223274		Ga. s.	Jennie M. II	12	8	42.6	11.4	3.8	1923	Honga, Md.
6	208795		Ga. s.	Jennie N.	6	5	23.6	7.0	3.4	1907	Sturgeon Bay, Wis.
7	76488		Ga. s.	Jennie R.	14	9	34.5	14.5	4.5	1884	Patchogue, N. Y.
8	221189		Ga. s.	Jennie R.	9	6	37.4	8.5	3.8	1912	Madisonville, La.
9	214395		Ga. s.	Jennie S.	14	11	35.7	11.7	5.0	1912	Yonkers, N. Y.
10	211508		Ga. s.	Jennie T.	12	7	38.5	12.7	3.4	1913	Noank, Conn.
11	210898		Ga. s	Jennie & James	14	7	50.6	13.4	4.2	1913	Severn, Va.
12	221366		Ga. s.	Jennie and Josie	14	6	47.2	13.8	4.0	1906	White Stone, Va.
13	202420		Ga. s.	Jennie Johnson	17	9	55.9	17.7	3.5	1905	Biloxi, Miss.
14	77074		Ga. s.	Jennie Ockers	7	6	30.0	13.0	3.3	1892	Patchogue, N. Y.
15	76295		Ga. s.	Jennie Reeves	15	10	42.0	16.0	4.1	1882	Dorchester, N. J.
16	76558		Ga. s.	Jennie Treadwell	8	7	33.8	14.0	3.5	1885	Patchogue, N. Y.
17	76997		Ga. s.	Jennie Tucker	6	5	29.0	13.0	3.2	1891	do.
18	76671		Ga. s.	Jennie Wicks	6	5	28.1	12.5	3.2	1883	do.
19	77068		Ga. s.	Jennie A. Hupper	8	8	30.0	11.5	5.7	1892	Bremen, Me.
20	76403		Ga. s.	Jennie C. Brown	24	20	45.5	17.5	5.1	1883	Bayshore, N. Y.
21	77460		Ga. s.	Jennie F. Decker	23	16	52.7	16.5	7.0	1901	Seattle, Wash.
22	77558		Ga. s.	Jennie F. Moore	15	10	42.8	15.0	3.3	1902	Havre de Grace, Md.
23	77347		Ga. s.	Jennie G. Logan	16	12	44.0	14.2	6.4	1899	East Machias, Me.
24	77096		Ga. s.	Jennie M. Chance	14	9	41.6	16.3	4.3	1893	Mauricetown, N. J.
25	213731		Ga. s.	Jensen Bros.	7	6	28.7	9.0	3.0	1914	Naubinway, Mich.
26	77505		Ga. s.	Jeremiah N. Ogden	35	10	56.0	19.4	5.5	1901	Greenwich Piers, N. J.
27	210562		Ga. s.	Jerome	8	5	37.7	9.0	3.9	1910	Brooklyn, N. Y.
28	216519		Ga. s.	Jerome	14	13	36.3	12.0	4.4	1917	Chicago, Ill.
29	223304		Ga. s.	Jerome II	10	7	46.5	12.7	3.7	1917	do.
30	76637		Ga. s.	Jerry Brown	24	13	45.0	16.4	4.5	1885	Bayport, N. Y.
31	217387		Ga. s.	Jersey	11	6	42.2	11.0	4.6	1918	Stockton, Calif.
32	209669		Ga. s.	[2] Jess B. Shaw	31	15	60.0	17.6	5.6	1912	Greenwich, N. J.
33	209306		Ga. s.	Jesse	5	5	31.9	9.3	4.0	1911	Georgetown, S. C.
34	76828		Ga. s.	Jesse Johnson	8	7	35.0	13.1	3.1	1889	Patchogue, N. Y.
35	77515		Ga. s.	Jessie	28	24	62.0	18.5	4.6	1902	Biloxi, Miss.
36	206105		Ga. s.	Jessie	6	6	34.6	8.8	4.0	1909	Provincetown, Mass.
37	215405		Ga. s.	Jessie	8	6	32.4	9.0	4.0	1914	Tacoma, Wash.
38	220465		Ga. s.	Jessie	16	11	44.4	14.0	4.8	1920	Stockton, Calif.
39	223527		Ga. s.	Jessie	9	6	37.2	10.1	4.0	1907	Port Richmond, N. Y.
40	77048		Ga. s.	Jessie G.	6	5	29.5	12.9	3.0	1892	Sayville, N. Y.
41	210288		Ga. s.	Jessie G.	17	11	32.6	14.6	4.2	1903	Forked River, N. J.
42	76749		Ga. s.	Jessie M.	8	8	33.0	17.7	3.4	1889	Greenport, N. Y.
43	77104		Ga. s.	Jessie P.	9	9	41.0	13.2	6.2	1893	Eastport, Me.
44	218377		Ga. s.	Jessie Dutra	23	7	45.5	15.5	5.7	1919	Friendship, Me.
45	77497		Ga. s.	Jessie Lewis	18	13	57.0	16.0	4.5	1901	Quinby, Va.
46	77081		Ga. s.	Jessie Matsen	32	31	55.0	18.2	4.6	1893	San Francisco, Calif.
47	212316		Ga. s.	[3] Jessie May	37	33	58.5	13.5	4.8	1914	Carrabelle, Fla.
48	213081		Ga. s.	Jessie Taylor	22	19	57.5	14.7	4.6	1915	Deep Creek, Va.
49	215380		Ga. s.	Jesstina	18	14	41.0	12.0	4.6	1917	Dewatto, Wash.
50	210125		Ga. s.	Jet	8	8	32.4	9.3	5.0	1912	Neponset, Mass.
51	214366		Ga. s.	Jewel	14	11	42.0	16.0	3.9	1916	Pensacola, Fla.
52	214182		Ga.w.	Jewel City	8	7	45.3	11.5	2.6	1916	Rome, Ky.
53	213923		Ga. s.	Jewel Guard	12	10	40.3	11.7	3.8	1916	Seattle, Wash.
54	224618		Ga. s.	[4] Jib II	14	10	48.0	13.0	4.0	1919	New York, N. Y.
55	221655		Ga.w.	Jiggs	10	10	51.6	12.2	2.5	1921	Irvine, Ky.
56	212562		Ga. s.	Jim K.	8	7	35.0	9.9	2.6	1914	Park City, Ala.
57	208736		Ga. s	Jim Dandy	8	7	40.5	11.0	3.3	1911	Brooklyn, N. Y.
58	209468		Ga. s.	Jim Wilder No. 2	26	17	50.6	15.0	6.5	1911	Oakland, Calif.
59	212509		Ga. s.	[5] Jimmie	20	6	46.5	14.0	4.7	1914	Portsmouth, Va.
60	223862		Ga. s.	Jimmie G.	17	9	46.7	12.8	3.8	1924	Lake Charles, La.
61	220483		Ga. s.	Jimmie K.	42	19	65.2	14.8	7.8	1920	Los Angeles, Calif.
62	212609		Ga.w.	Jimmy	25	25	51.0	21.0	3.4	1914	Culbertson, Mont.
63	212430		Ga. s.	[6] Joan	18	14	42.0	10.9	5.5	1911	West Lynn, Mass.
64	223834		Ol. s.	Joan Kernan	21	10	57.0	14.1	5.3	1924	Marshfield, Oreg.
65	76231		Ol. s.	*Joanna*	149	101	112.0	25.0	7.3	1881	Marcus Hook, Pa.
66	209945		Ol. s.	Joanna	36	23	57.1	16.4	6.6	1912	Essex, Mass.
67	215695		Ga. s.	Jonquin	14	9	54.0	11.8	3.7	1917	Stockton, Calif.
68	221359		Ga.w.	Job	10	6	44.9	12.0	2.7	1921	Atchison, Kans.
69	209211		Ga. s.	Joe C.	22	15	45.0	16.0	3.0	1911	Abbeville, La.
70	224330		Ol. s.	Joe D'Ambrosio	22	15	47.9	13.8	6.1	1924	Plymouth, Mass.
71	222213		Ga.w.	Joe Emmett	22	19	55.5	12.0	3.0	1922	Wolf Creek, Ky.
72	202134		Ga. s.	Joe Leppert	13	11	34.4	15.3	4.5	1903	Newark, N. J.
73	223712		Ga.w.	Joe McDonald	26	16	51 0	13.6	2.6	1923	Rockport, Ky.

[1] Formerly ga. s. Delphine.
[2] Formerly ga. s. Angler.
[3] Formerly ga. s. J. P. Williams.
[4] Formerly U. S. Navy ga. s. 6609.

Line No.	Service	Crew	Horsepower	Name of owner	Home port	Address of owner
1	Frt.	1	8	Ferdinand L. Harriman	Belfast, Me	Stockton Springs. Me.
2	Msc.	1	12	Northern Contracting Co. (Del.)	New York, N. Y	Jersey City, N. J.
3	Pas.	1	60	Fred Server, jr	Detroit, Mich	New Baltimore, Mich.
4	Frt.	3	40	Samuel S. Edwards	New York, N. Y	Amagansett, N. Y.
5	Frt.	2	12	Julian Edmond	Baltimore, Md	Claiborne, Md.
6	Fsh.	2	8	Isaac Paquin	Marquette, Mich	Cedarville, Mich.
7	Fsh.	2	36	John Johnson Alteren	Philadelphia, Pa	Anglesea, N. J.
8	Tow.	2	25	East Ponchartrain Ferry (La.)	New Orleans, La	Slidell, La.
9	Frt.	1	30	S. J. Patten	Boston, Mass	60 Sheridan Street.
10	Fsh.	1	25	Fred Musante	New London, Conn	Groton, Conn.
11	Fsh.	2	36	S. Shackleford	Newport News, Va	Severn, Va.
12	Fsh.	1	12	B. A. Croasdale	Reedville, Va	Foxwell, Va.
13	Fsh.	6	14	L. O. Johnson	Gulfport, Miss	Biloxi, Miss.
14	Oys.	1	12	John L. Tucker	New York, N. Y	West Sayville, N. Y.
15	Oys.	4	18	Claude Messick	Philadelphia, Pa	Bivalve, N. J.
16	Frt.	2	12	Lowndes Oyster Co. (Conn.)	Bridgeport, Conn	South Norwalk, Conn.
17	Fsh.	1	14	William Broere	New York, N. Y	West Sayville, N. Y.
18	Oys.	1	14	Harry Vail	do	Riverhead, N. Y.
19	Msc.	1	12	Isaac Hull	Bridgeport, Conn	Stratford, Conn.
20	Frt.	1	74	Harbor Express Co. (N. Y.)	New York, N. Y	Produce Exchange Annex.
21	Fsh.	4	40	Adolph Mornas	Seattle, Wash	2846 West Fifty-seventh Street.
22	Frt.	2	28	J. Smith Michael	Baltimore, Md	Aberdeen, Md.
23	Frt.	2	24	Sunset Packing Co. (Me.)	Eastport, Me	Pembroke, Me.
24	Oys.	4	20	Aaron Peterson	Philadelphia, Pa	Port Norris, N. J.
25	Frt.	2	20	Allen Jensen	Grand Haven, Mich	St. James, Mich.
26	Oys.	5	50	David C. Blizzard, jr	Philadelphia, Pa	Port Norris, N. J.
27	Frt.	2	32	Otto Hartman	Baltimore, Md	2223 Gough Street.
28	Pas.	1	24	Jesse E. Drenner	Chicago, Ill	Blue Island, Ill.
29	Pas.	1	65	do	do	Do.
30	Ten.	5	25	U. S. Shipping Board	New York, N. Y	45 Broadway.
31	Tow.	1	80	Wright Corporation	San Francisco, Calif	486 California Street.
32	Tow.	4	175	L. B. Shaw	Philadelphia, Pa	Camden, N. J.
33	Frt.	1	10	L. B. Inman	Georgetown, S. C	
34	Oys.	1	30	Llewellyn Fordham	Bridgeport, Conn	Stratford, Conn.
35	Frt.	6	69	John F. Joullian	Gulfport, Miss	Lakeshore, Miss.
36	Fsh.	2	16	Manuel Lema	Provincetown, Mass	6 Anthony Street.
37	Fsh.	1	16	P. F. Harley	Port Angeles, Wash	
38	Frt.	2	40	F. E. Booth Co. (Calif.)	San Francisco, Calif	112 Market Street.
39	Fsh.	1	40	Charles Smith	New York, N. Y	Barren Island, N. Y.
40	Oys.	1	8	John Buys, jr	do	West Sayville, N. Y.
41	Oys.	1	20	Arnold Cramer	Philadelphia, Pa	New Gretna, N. J.
42	Frt.	1	16	Addison Bumstead	New York, N. Y	Glenwood Landing, N. Y.
43	Fsh.	2	12	George W. Wright	Gloucester Mass	Rockport, Mass.
44	Cod.	9	36	Joseph P. Dutra	Provincetown, Mass	359 Commercial Street.
45	Frt.	2	28	G. W. Amory	Newport News, Va	Earnest, Va.
46	Frt.	2	50	W. D. Heryford	San Francisco, Calif	Pier 19.
47	Pas.	4	95	A. L. Wing	Apalachicola, Fla	
48	Frt.	2	25	T. H. Middleton	Crisfield, Md	76 Maryland Avenue.
49	Fsh.	6	20	Essendrop Ordal	Seattle, Wash	Dewatto, Wash.
50	Fsh.	1	24	R. C. Parkenson	New Bedford, Mass	Fairhaven, Mass.
51	Pas.	2	12	J. E. Jerauld	Pensacola, Fla	1308 North Sixth Avenue.
52	Tow.	2	20	Clark Manufacturing Co. (Ky.)	Louisville, Ky	Asbyburg, Ky.
53	Frt.	3	12	H. Ewert	Nome, Alaska	
54	Pas.	2	32	Clarence De Garno	New York, N. Y	Babylon, N. Y.
55	Tow.	2	32	Kentucky River Coal & Feed Co. (Ky.)	Louisville, Ky	Irvine, Ky.
56	Fsh.	2	20	W. E. Henries	Mobile, Ala	Fort Eslava Street.
57	Pas.	4	15	Elizabeth Brinks	New York, N. Y	609 Rogers Avenue (B.).
58	Tow.	1	110	Margaret A. Wilder	San Francisco, Calif	Third and Channel Streets.
59	Frt.	1	35	B. F. Stowe	Norfolk, Va	
60	Tow.	2	60	J. W. Gardner	Morgan City, La	Lake Charles, La.
61	Tow.	3	200	Wilmington Transportation Co. (Calif.)	Los Angeles, Calif	Wilmington, Calif.
62	Pas.	1	36	John Behlen	Great Falls, Mont	Culbertson, Mont.
63	Frt.	2	37	James E. Adams	Philadelphia, Pa	918 North Sixty-fourth Street.
64	Tow.	1	150	F. J. Kernan	Marshfield, Oreg	Reedsport, Oreg.
65	Frt.	4	150	Henry W. Rohde	New York, N. Y	1392 East Ninety-fourth Street (B.).
66	Fsh.	8	48	John F. Barrett	Gloucester, Mass	21 Liberty Street.
67	Frt.	1	55	William Colberg	San Francisco, Calif	Stockton, Calif.
68	Tow.	2	60	W. C. Linville	Kansas City, Mo	Atchison, Kans.
69	Oys.	2	24	Wm. Guidry	Morgan City, La	Lafayette, La.
70	Fsh.	5	45	Domenico Giannino	Boston, Mass	15 Pitts Street.
71	Pas.	3	25	John H. Daily	Louisville, Ky	Wolf Creek, Ky.
72	Pas.	3	40	Evelyn Saul	New York, N. Y	321 West One hundred and thirty-sixth Street.
73	Tow.	3	40	Mrs. Sarah Shiver McDonald	Louisville, Ky	Curdsville, Ky.

[5] Formerly ga. s. J. W. Murphy.

[6] Formerly {a ga. y. Elfin. b ga. s. Selma.

Line No.	Official No.	Signal letters	Rig	Name of vessel	Tonnage		Register dimensions			When built	Where built
					Gross	Net	Length	Breadth	Depth		
							Feet	*Feet*	*Feet*		
1	77271		Ga. s.	Joe Pinckett	13	9	45.6	14.5	3.8	1897	New York, N. Y.
2	224399		Ga. s.	Joe Thornton	14	14	47.0	16.0	2.5	1924	Wilsonville, Oreg.
3	77352		Ga. s.	Joe Wheeler	10	8	49.0	14.0	3.0	1899	Cape Charles, Va.
4	223609		Ol. s.	Joey	45	23	62.3	17.7	7.0	1924	Harrisbu g, Tex.
5	216314	LKJW	Ol. s.	Joffre	138	80	105.5	25.3	11.8	1918	Essex, Mass.
6	217094		Ga. s.	Joffre	8	8	30.8	9.8	3.8	1917	Bay City, Mich.
7	209313		Ga. s.	Johanna	23	16	47.2	13.3	5.4	1911	Seattle, Wash.
8	208498		Ga. s.	John	10	6	35.3	14.4	2.5	1911	Galveston, Tex.
9	218594		Ol. s.	John	250	162	109.5	30.2	8.2	1919	Stockton, Calif.
10	224160		Ga. s.	John	9	7	28.5	8.5	3.5	1921	Baileys Harbor, Wis.
11	224358		Ga. p.	John B	24	24	59.7	15.7	2.7	1924	Antiquity, Ohio.
12	215781		Ga. s.	John D	24	12	49.4	15.5	5.0	1917	Amesbury, Mass.
13	76564		Ga. s.	John H	13	12	34.2	14.1	4.1	1885	Glenwood, N. Y.
14	224587		Ga. s.	John H	50	34	60.8	17.1	7.2	1925	Port Blakely, Wash.
15	206370		Ga. s.	John L	9	8	38.4	9.6	3.9	1909	Wildwood, N. J.
16	212334		Ga. s.	John L	7	6	33.7	10.0	4.0	1914	Pleasantville, N. J.
17	200141		Ga. s.	John P	14	9	40.7	12.5	4.6	1903	Shelton, Wash.
18	204998		Ga. s.	John L. C	26	18	62.9	14.6	3.9	1908	Astoria, Oreg.
19	224458		Ga. s.	John Bowen, jr	10	7	42.3	11.4	3.5	1917	Baltimore, Md.
20	210300		Ga. s.	John Cassidy	81	70	91.1	22.0	5.4	1912	Madisonville, La.
21	77223		Ga. s.	John Cloughen	68	42	65.0	25.0	5.0	1896	Milford, Del.
22	76566		Ga. s.	John Feeney	47	43	59.2	20.4	8.3	1885	Noank, Conn.
23	212232		Ga. s.	[1] John Gehm	15	13	39.2	11.2	4.0	1913	Buffalo, N. Y.
24	224498		Ga. s.	John Handy, jr	10	7	35.4	12.5	3.8	1925	Crisfield, Md.
25	210695		Ga. s.	JOHN HENRY	17	15	37.7	10.2	5.2	1912	Buffalo, N. Y.
26	210085		Ga. s.	[2] John Jones	11	8	40.0	10.6	4.5	1910	Stockton, Ala.
27	77503		Ga. s.	John Keeley, jr	11	10	40.0	12.7	3.7	1901	Patchogue, N. Y.
28	219933		Ga. s.	John Knox	99	72	79.8	22.9	7.8	1920	Morehead City, N. C.
29	200544		Ga. s.	John Leonard	19	14	45.0	15.0	5.6	1903	Atlantic City, N. J.
30	220791		Ga. s.	John Marcellous	12	5	44.0	10.2	3.6	1920	Norfolk, Va.
31	207734		Ga. s.	John McAteer	7	7	38.0	9.9	4.2	1910	Pocomoke City, Md.
32	81365		Ga. s.	[3] John Reed	30	16	55.6	20.0	5.5	1892	Solomons Island, Md.
33	206274		Ga. s.	John Stuart	27	18	51.0	17.5	3.7	1909	West Haven, Conn.
34	205851		Ga. s.	John A. Britton	9	6	41.7	10.3	4.2	1906	Oakland, Calif.
35	217290		Ga. s.	John A. Cooney	30	14	55.5	15.8	7.0	1918	Amesbury, Mass.
36	77131		Ga. s.	John A. Ericsson	60	57	75.5	20.0	8.4	1894	Essex, Mass.
37	202510		Ga. s.	John B. Robins	19	15	64.0	18.0	4.3	1905	Oriole, Md.
38	75404		Ga. s.	John C. Bowers	53	46	69.2	22.8	4.9	1871	Tottenville, N. Y.
39	76441		Ga. s.	John C. Smith	13	8	50.4	12.0	3.1	1883	Somerset County, Md.
40	211540		Ga. s.	John D. Johnson	31	21	53.0	16.0	6.0	1913	Marine City, Mich.
41	77024		Ga. s.	John E. DuBois	32	30	59.3	17.0	4.8	1892	Havre de Grace, Md.
42	75739		Ga. s.	John E. Mehrer	25	12	50.8	17.2	4.9	1875	Bridgeton, N. J.
43	223529		Ol. s.	JOHN F. CRAIG	130	57	87.8	21.1	10.2	1923	Long Beach, Calif.
44	77272		Ga. s.	John F. Hurst	9	9	53.7	14.4	3.0	1897	Oriole, Md.
45	76404		Ga. s.	John G. Pettis	25	22	47.0	18.4	4.6	1883	Islip, N. Y.
46	222789		Ol. s.	John H. Knight	25	13	63.0	12.8	2.4	1923	Paducah, Ky.
47	223871		Ga. s.	Jno. H. Laird	77	69	86.2	22.3	10.2	1924	Millville, Fla.
48	203779		Ga. s.	John H. Orr	27	15	50.5	18.0	4.6	1906	Greenwich, N. J.
49	76334		Ga. s.	John H. Vail	8	5	31.3	13.0	2.9	1882	Bayport, N. Y.
50	223992		Ol. s.	John H. Van Pelt	13	9	41.1	12.2	5.3	1924	Tottenville, N. Y.
51	205662	KWRD	Ol. s.	John J. Fallon	125	60	103.0	24.0	12.0	1908	Essex, Mass.
52	209417		Ga. s.	John L. Lawrence	7	5	39.0	12.9	3.2	1911	Deep Creek, Va.
53	77061		Ga. s.	John L. Mills	5	5	37.0	9.0	2.5	1892	Chincoteague, Va.
54	105062		Ga. s.	[4] John L. Shull	42	20	64.4	20.9	6.0	1871	Somerset County, Md.
55	211707		Ga. s.	John M. Dewey	11	8	34.0	11.9	4.8	1913	Detroit, Mich.
56	224629		Ol. s.	John M. Hathaway	52	17	75.0	18.4	7.9	1925	Friendship, Me.
57	224067		Ga. s.	JOHN M. MOREHEAD	72	50	96.4	16.1	6.9	1924	Morehead City, N. C.
58	210576		Ga. s.	John R. Benton	13	13	55.8	14.1	3.5	1912	Stevensville, Md.
59	75887		Ga. s.	John R. Walter	8	8	33.0	14.3	3.2	1876	Nashville, Va.
60	224698		Ol. s.	John T. Hughes	73	50	75.7	19.8	7.2	1925	Solomons, Md.
61	77509		Ga. s.	John T. Powell	20	13	61.9	17.3	4.3	1901	Wachapreague, Va.
62	76982		Ga. s.	John T. White	10	9	52.0	14.3	3.3	1891	Saint Peters, Md.
63	77372		Ga. s	John W. Dize	5	5	39.0	12.2	3.2	1896	Crisfield, Md.
64	221496		Ol. s.	John W. Higgins	151	92	84.4	26.2	6.8	1921	Sacramento, Calif.
65	77488		Ga. s.	John W. Parker	9	7	39.5	14.3	3.0	1901	Fishing Creek, Md.
66	76979		Ga. s.	John W. Smith	13	6	51.5	13.7	3.6	1891	St. Peters, Md.
67	75644		Ol. s.	John W. Stout	40	27	66.6	22.4	4.5	1874	Nyack, N. J.
68	221025		Ga. s.	John Henry Sherman	77	69	86.2	22.3	10.2	1924	Millville, Fla.
69	212274		Ga. s.	Johnny E	24	16	44.5	14.8	5.6	1914	Gig Harbor, Wash.
70	223920		Ga. s.	[5] Johnson No. 3	10	7	39.5	10.8	3.8	1914	Boston, Mass.
71	223921		Ga. s.	[6] Johnson No. 4	10	7	39.5	10.8	3.8	1916	Philadelphia, Pa.
72	76460		Ga. s.	Johnson Evans	11	11	48.0	14.0	3.4	1883	Somerset County, Md.
73	222637		Ga. s.	[7] Jojo	81	55	104.9	14.7	8.6	1918	Jacksonville, Fla.
74	76005		Ga. s.	Joker	20	12	51.4	15.3	4.9	1878	Millbridge, Me.
75	208134		Ga.w.	Jolly Tom	9	9	48.3	9.4	2.6	1910	Livermore, Ky.

[1] Formerly ga. s. Handboy.
[2] Formerly ga. s. Buvco.
[3] Formerly schooner Wm. H. Berry.
[4] Formerly schooner Anna A. Croswell.

Line No.	Service	Crew	Horsepower	Name of owner	Home port	Address of owner
1	Fsh.	2	20	Charles Hansen	New York, N. Y	312 East Fortieth Street.
2	Fer.	1	16	Clackamas County	Portland, Oreg	Oregon City, Oreg.
3	Oys.	1	12	J. A. Melson	Cape Charles, Va	Oyster, Va.
4	Tow.	9	250	W. D. Haden Co. (Tex.)	Galveston, Tex	American National Building.
5	Fsh.	23	100	Fred L. Davis Co. (Mass.)	Gloucester, Mass	49 Rogers Street.
6	Fsh.	2	24	E. M. Carson	Grand Haven, Mich	Manistique, Mich.
7	Fsh.	5	24	Sevrin Olsen	Seattle, Wash	Poulsbo, Wash.
8	Fsh.	2	30	Joe Marcavich	Corpus Christi, Tex	Ingleside, Tex.
9	Frt.	2	120	Weyl-Zuckerman & Co. (Calif.)	San Francisco, Calif	216 Drumm Street.
10	Fsh.	2	15	Alfred B. Anclam	Milwaukee, Wis	Baileys Harbor, Wis.
11	Fer.	2	20	John B. Reed	Pittsburgh, Pa	Glenwood, W. Va.
12	Cod.	2	36	Joseph P. Dutra	Provincetown, Mass	359 Commercial Street.
13	Frt.	2	18	Florine Lewis	Boothbay, Me	
14	Fsh.	8	110	Libby, McNeill & Libby (Me.)	Seattle, Wash	88 Hamlin Street.
15	Pas.	1	30	John R. Gates	Philadelphia, Pa	Newport, N. J.
16	Pas.	1	12	Hans Buch	do	Atlantic City, N. J.
17	Msc.	1	20	Knut Lien	Juneau, Alaska	Petersburg, Alaska.
18	Fsh.	3	60	Libby, McNeill & Libby (Me.)	do	Taku Inlet, Alaska.
19	Msc.	1	14	John Bowen	Baltimore, Md	723 South Register Street.
20	Frt.	8	100	New Orleans Live Stock Transfer Co. (La.)	New Orleans, La	Arabi, La.
21	Frt.	2	40	Foster Post	New York, N. Y	Freeport, N. Y.
22	Fsh.	9	37	Chester H. Carle	do	Rockaway Beach, N. Y.
23	Pas.	1	30	John Gehm	Buffalo, N. Y	Elk and Market Streets.
24	Msc.	2	18	John T. Handy Co	Crisfield, Md	Dock Street.
25	Tow.	1	54	Thomas F. Hickler	Detroit, Mich	1423 St. Clair Street.
26	Fsh.	2	40	Bacon Underwood Veneer Co. (Ala.)	Mobile, Ala	Stockton, Ala.
27	Oys.	1	20	Long Island Oyster Farms (N. Y.)	New York, N. Y	Northport, N. Y.
28	Fer.	1	100	New Hanover & Brunswick Ferry Co	Wilmington, N. C	
29	Fsh.	7	15	Ivar Carlberg	Philadelphia, Pa	Anglesea, N. J.
30	Frt.	1	24	Wm. M. George	Norfolk, Va	738 Park Avenue.
31	Frt.	1	15	Walter M. Buckson	Wilmington, Del	Leipsic, Del.
32	Oys.	8	37	John Reed	Philadelphia, Pa	Port Norris, N. J.
33	Frt.	1	25	R. R. Higgins Co. (Mass.)	Boston, Mass	142 Atlantic Avenue
34	Frt.	1	30	John M. Atthowe	San Francisco, Calif	2444 Bryant Street.
35	Fsh.	10	50	Arthur L. Parker	Boston, Mass	New Fish Pier.
36	Fsh.	14	137	Ocean Lake & River Fish Co. (Ga.)	Savannah, Ga	Bay and Montgomery Streets.
37	Frt.	2	24	J. W. Richardson	Charleston, S. C	182 East Bay Street.
38	Frt.	2	100	Henry V. Finlay	New York, N. Y	215 Montague Street (B.).
39	Msc.	4	20	H. R. Barnes	Baltimore, Md	Charlestown, Md.
40	Fer.	2	15	C. A. Armstrong	Detroit, Mich	151 Baldwin Avenue
41	Frt.	2	16	Joseph P. Johnson	Annapolis, Md	Rock Point, Md.
42	Oys.	6	25	Floyd Chance	Philadelphia, Pa	Heislerville, N. J.
43	Tow.	6	350	Craig Shipbuilding Co. (Calif.)	Los Angeles, Calif	Long Beach, Calif.
44	Frt.	2	20	John F. Curlett	Baltimore, Md	Fords Store, Md.
45	Frt.	2	36	Kenneth B. Van Riper	New York, N. Y	27 William Street.
46	Tow.	3	35	John H. Knight	Paducah, Ky	2207 Eula Street.
47	Fsh.	9	40	Bay Fisheries Co. (Fla.)	Pensacola, Fla	St. Andrews, Fla.
48	Oys.	4	24	Alfred L. Westcott	Philadelphia, Pa	Fairton, N. J.
49	Fsh.	1	12	Olin Reybert	New York, N. Y	Bay Shore, N. Y.
50	Tow.	2	95	John H. Van Pelt	Newark, N. J	Elizabethport, N. J.
51	Fsh.	22	60	Gorton-Pew Vessels Co. (Mass.)	Gloucester, Mass	Rowe Square.
52	Oys.	3	5	Clinton F. Bozman	Crisfield, Md	Upper Fairmount, Md.
53	Oys.	2	12	William H. Daisy	Cape Charles, Va	Chincoteague, Va.
54	Frt.	6	25	Addie Lare	Philadelphia, Pa	Newport, N. J.
55	Tow.	1	28	Chas. R. Dittrick	Cleveland, Ohio	9404 Willard Avenue.
56	Fsh.	9	100	Michael Smith	New Bedford, Mass	92 Robeson Street.
57	Fsh.	12	100	W. M. Webb	Beaufort, N. C	Morehead City, N. C.
58	Frt.	3	25	Wm. M. Rodgers	Annapolis, Md	Deale, Md.
59	Frt.	1	25	Ernest H. Crooks	Crisfield, Md	West Main Street
60	Frt.	4	200	Clarence E. Davis	Annapolis, Md	Solomons, Md.
61	Msc.	1	24	W. D. Nottingham	Cape Charles, Va	Chesapeake, Va.
62	Frt.	2	5	Thomas B. Baytop	Newport News, Va	Waterview, Va.
63	Frt.	3	10	G. C. Pennewell	Cape Charles, Va	Franklin City, Va.
64	Frt.	4	130	Nellie B. Higgins	San Francisco, Calif	Berkeley, Calif.
65	Frt.	2	14	Frank M. Stump	Baltimore, Md	431 South Ellwood Avenue.
66	Msc.	2	14	H. H. Hill	Newport News, Va	Sassafras, Va.
67	Frt.	2	17	James A. Ryan	Perth Amboy, N. J	Seabright, N. J.
68	Fsh.	10	60	St. Andrews Bay Lumber Co. (Fla.)	Pensacola, Fla	Millville, Fla.
69	Fsh.	7	30	Paul Kinkusich	Seattle, Wash	Bellingham, Wash.
70	Pas.	1	90	William M. Johnson	San Francisco, Calif	Santa Cruz, Calif.
71	Pas.	1	90	do	do	Do.
72	Frt.	2	16	S. N. Stanton	Norfolk, Va	West Norfolk, Va.
73	Frt.	6	440	George E. Hall	Tampa, Fla	St. Petersburg, Fla.
74	Frt.	2	14	S. W. Mitchell	Eastport, Me	4 Favor Street.
75	Tow	2	25	River Sand & Gravel Co. (Ky.)	Louisville, Ky	Owensboro, Ky.

[5] Formerly U. S. Navy ga. s. 2148.
[6] Formerly U. S. Navy ga. s. 1371.
[7] Formerly U. S. Navy subchaser 204.

Line No.	Official No.	Signal letters	Rig	Name of vessel	Tonnage		Register dimensions			When built	Where built
					Gross	Net	Depth	Breadth	Length		
							Feet	*Feet*	*Feet*		
1	221523		Ga. s.	[1] Jonah	8	5	35.6	10.3	3.5	------	City Island, N. Y.
2	77522		Ga. s.	Jonathan M	12	10	35.4	9.8	4.2	1902	Philadelphia, Pa.
3	207094		Ga. s.	Jones	11	8	39.5	10.0	4.3	1910	Gulfport, Miss.
4	208476		Ga. s.	Jones	22	13	60.6	19.6	5.2	1911	Marshallberg, N. C.
5	77473		Ol. s.	Joppaite	31	11	65.0	15.0	6.0	1901	Newburyport, Mass.
6	13843		Ga. s.	Jordan	25	21	45.0	17.5	5.0	1868	Patchogue, N. Y.
7	211782		Ga. s.	Jorge Bird Leon	15	10	44.2	13.4	5.4	1913	Fajardo, P. R.
8	212947		Ga. s.	Joseph	33	22	51.4	14.3	6.5	1915	Tacoma, Wash.
9	221688		Ga. s.	Joseph	9	6	37.3	10.4	3.8	1917	Sea Isle City, N. J.
10	219880		Ga.w.	Joseph II	14	13	58.0	12.0	2.5	1919	Branson, Mo.
11	205823		Ga.w.	Joseph Alario	10	5	49.5	11.3	2.5	1908	Cut Off, La.
12	223351		Ga. s.	Joseph Bailey	9	6	32.7	13.0	3.7	1923	Patchogue, N. Y.
13	221131		Ga. s.	Joseph George	8	6	36.0	10.1	3.8	1921	Bay Center, Wash.
14	209009		Ga. s.	Jos. Lawrence, jr	21	7	51.3	18.4	3.4	1911	Seymour, Miss.
15	77335		Ga. s.	Jos. Mazzini	12	8	40.8	13.6	3.4	1898	Biloxi, Miss.
16	220292		Ga. s.	Joseph Warner	28	11	57.3	15.7	6.1	1920	Kennebunkport, Me.
17	76711		Ga. s.	Joseph C. Knapp	38	36	51.5	21.0	5.0	1887	Greenport, N. Y.
18	216740		Ga. s.	[2] Joseph J. Keegan	10	7	37.2	9.3	4.7	1915	Annapolis, Md.
19	13822		Ga. s.	Josepha	14	12	35.3	12.2	3.6	1867	New Orleans, La.
20	77267		Ga. s.	Josephine	17	11	48.5	15.7	4.0	1897	St. Michaels, Md.
21	77513		Ga. s.	Josephine	35	15	53.6	14.4	5.9	1901	Mount Pleasant, S. C.
22	90277		Ga. s.	[3] Josephine	31	25	49.2	17.9	6.9	1894	Northport, N. Y.
23	211031		Ol. s.	Josephine	36	28	55.5	15.6	4.5	1913	Morehead City, N. C.
24	218661		Ga.w.	Josephine	24	16	51.7	12.3	2.2	------	Unknown
25	220272		Ga. s.	Josephine	16	11	43.5	12.6	4.8	1920	Astoria, Oreg.
26	222279		Ga. s.	Josephine	20	11	45.5	14.0	3.6	1908	Morehead City, N. C.
27	222396		Ga.w.	Josephine	8	8	48.3	10.6	2.1	1918	Point Marion, Pa.
28	222490		Ol. s.	Josephine	84	45	70.0	21.0	7.5	1922	Solomons, Md.
29	211600		Ga. s.	Josephine I	14	9	38.0	11.0	4.3	1913	Poulsbo, Wash.
30	212458		Ga. s.	Josephine A	10	9	28.8	9.0	4.0	1913	West De Pere, Wis.
31	218726		Ga. s.	Josephine R	24	22	39.2	11.8	4.8	1919	Buffalo, N. Y.
32	207219		Ol. s.	Josephine De Costa	114	60	96.5	24.0	11.4	1910	Essex, Mass.
33	216252		Ga. s.	Josephine Maria	18	9	43.7	13.2	5.2	1918	East Boston, Mass.
34	204603		Ga. s.	Josie	12	7	48.0	13.0	4.3	1907	Crab Neck, Va.
35	207122		Ga. s.	Josie	18	12	41.5	13.1	4.7	1910	Tacoma, Wash.
36	218014		Ga. s.	Josie	20	17	43.7	13.1	4.8	1919	Juneau, Alaska
37	218358		Ga. s.	Josie	20	7	45.0	13.5	5.1	1919	Boston, Mass.
38	208165		Ga. s.	Josie B	14	12	40.6	9.6	4.0	1908	St. Joseph, Mich.
39	219000		Ga. s.	Josie B	11	9	41.0	11.6	4.2	1912	Beulah, Mich.
40	223288		Ga. s.	Josie B	12	8	34.7	11.0	5.1	1923	Mystic, Conn.
41	213010		Ga.w.	Josie Lane	39	19	51.1	18.4	3.5	1916	Sacramento, Calif.
42	223608		Ga. s.	Joy	9	7	33.5	9.8	3.0	1923	League City, Tex.
43	222216		Ga. s.	Joy W	11	7	33.7	10.4	5.0	1922	Seattle, Wash.
44	20029		Ga. s.	[4] Joyce Rebecca	34	28	49.0	16.0	7.9	1837	New London, Conn.
45	218166		Ga. s.	[5] Juaja Lota	8	7	34.4	10.1	4.5	1905	Camden, N. J.
46	77402		Ga. s.	Juanita	6	5	26.4	12.4	4.3	1900	Bristol, R. I.
47	203234		Ga. s.	Juanita	9	5	31.6	11.6	6.0	1906	Friendship, Me.
48	203446		Ga. s.	Juanita	15	11	57.0	16.0	3.7	1906	Pocomoke City, Md.
49	205652		Ga. s.	Juanita	7	6	41.5	9.6	3.9	1907	Apalachicola, Fla.
50	208376		Ga. s.	Juanita	11	10	30.0	10.0	4.5	1906	Terminal Island, Calif.
51	212878		Ga. s.	Juanita	12	11	48.8	9.2	3.5	1914	Bushy, Va.
52	215729		Ga.w.	Juanita	13	12	41.7	10.0	1.7	1917	Newport, Ark.
53	217628		Ga. s.	Judge	23	15	46.0	12.0	6.9	1919	Tacoma, Wash.
54	219835		Ga. s.	Judith	8	5	29.0	10.0	4.4	1920	------do
55	222718		Ga. s.	Judith	8	5	30.6	10.1	4.4	1923	------do
56	214761		Ga. s.	Jugoslav	41	33	56.4	15.2	7.0	1917	------do
57	76774		Ga. s.	Julia	8	8	27.1	11.2	3.7	1876	Scituate, Mass.
58	77133		Ga. s.	Julia	7	7	26.2	12.3	4.1	1894	Noank, Conn.
59	77455		Ga. s.	Julia	8	6	32.0	13.3	3.7	1901	Charleston, S. C.
60	203832		Ga. s.	Julia	23	13	56.0	16.4	5.0	1906	Houma, La.
61	216401		Ga. s.	Julia L	8	6	33.8	9.5	3.0	------	Unknown
62	211278		Ga. s.	Julia M	7	5	32.7	9.8	4.2	1911	Manitowoc, Wis.
63	213296		Ga. s.	[6] Julia S	14	10	43.5	10.8	5.0	1913	Pittsburgh, Pa.
64	76520		Ga. s.	Julia and Gertie	21	10	52.0	16.1	5.0	1884	Dennysville, Me.
65	77057		Ga. s.	Julia Adeline	13	7	53.5	14.8	4.0	1892	Monie, Md.
66	211725		Ga. s.	Julia Coats	9	9	29.6	8.5	3.2	1913	Green Bay, Wis.
67	205286		Ga. s.	Julia Davis	48	29	69.0	22.3	5.7	1908	Essex, Mass.
68	218899		Ga.w.	Julia Frances	29	27	52.8	12.0	2.3	1919	Louisiana, Mo.
69	211713		Ga. s.	Julia May	15	7	41.8	12.1	5.2	1913	Rockport, Mass.
70	224725		Ga. s.	Julia V. Davenport	31	17	55.2	16.2	4.8	1925	Kayan, Va.
71	77491		Ga. s.	Julian T. Bradshaw	34	17	72.0	21.5	6.2	1901	Oriole, Md.
72	201224		Ga. s.	Juliet	14	9	46.6	10.6	3.6	1904	Grand Chenier, La.
73	221631		Ga. s.	Juliett	8	6	34.4	8.9	3.9	1906	Philadelphia, Pa.
74	224669		Ga.w.	Juliette and Bill	32	32	63.1	16.2	4.3	1925	Pine Bluff, Ark.

[1] Formerly U. S. Navy ga. s. 865.
[2] Formerly ga. s. S. P. Blackburn.
[3] Formerly ga. s. Hallie.
[4] Formerly ga. s. Planter.

Line No.	Service	Crew	Horsepower	Name of owner	Home port	Address of owner
1	Pas.	1	16	William C. Bowditch	Boston, Mass	647 Warren Street.
2	Mso.	1	16	Charles Marsden	Philadelphia, Pa	6931 Hegarman Street.
3	Pas.	1	40	Gulfport Towing Co. (Miss.)	Gulfport, Miss	
4	Frt.	4	20	North River Line (N. C.)	Elizabeth City, N. C.	Jarvisburg, N. C.
5	Fsh.	10	50	John Brooks	Gloucester, Mass	16 Taylor Street.
6	Frt.	1	18	W. E. Carter	Newport News, Va	Hampton, Va.
7	Tow.	3	50	Fajardo Development Co	San Juan, P. R	Fajardo, P. R.
8	Fsh.	7	50	B. W. Groom	Seattle, Wash	Bellingham, Wash.
9	Fsh.	6	24	Holmes Fish Co. (N. J.)	Philadelphia, Pa	Sea Isle City, N. J.
10	Pas.	1	10	Hobart G. McQuerter	St. Louis, Mo	Branson, Mo.
11	Frt.	2	13	Dunbar-Dukate Co. (La.)	New Orleans, La	1101 Maison Blanche Building.
12	Tow.	2	70	E. Bailey & Sons (Del.)	New York, N. Y	Patchogue, N. Y.
13	Fsh.	2	12	J. L. Johansen	Seattle, Wash	Knappton, Wash.
14	Frt.	4	25	Phoenix Packing Co. (La.)	New Orleans, La	Q. & C. Building.
15	Fsh.	3	16	Oyster Growers Cooperative Ass'n (Fla.)	Apalachicola, Fla	
16	Fsh.	6	40	B. F. Warner	Portland, Me	Kennebunkport, Me.
17	Oys.	2	30	John J. Tief, jr	Bridgeport, Conn	Greenwich, Conn.
18	Pas.	1	175	Henry L. Brianceau	Baltimore, Md	St. Mary's Seminary.
19	Fsh.	2	27	S. J. P. Armstrong	New Orleans, La	Buras, La.
20	Mso.	2	22	Marvel Packing Co. (Del.)	Wilmington, Del	Laurel, Del.
21	Frt.	3	50	Charleston Lighterage & Transfer Co. (S. C.)	Charleston, S. C	Middle Atlantic Wharf.
22	Pas.	2	100	August F. Dunham	New York, N. Y	1371 East Third Street (B.).
23	Fsh.	3	30	Southport Fish Scrap & Oil Co	Wilmington, N. C	Southport, N. C.
24	Oys.	3	16	Pelican Lake Oyster & Packing Co. (La.)	New Orleans, La	Houma, La.
25	Fsh.	1	35	Mrs. Josephine Makela	Astoria, Oreg	315 Taylor Avenue.
26	Fsh.	2	38	C. P. Goodyear	Brunswick, Ga	
27	Tow.	1	20	McClain Sand Co. (Pa.)	Pittsburgh, Pa	Point Marion, Pa.
28	Frt.	8	100	Edwin N. Cooling	Baltimore, Md	Chesapeake City, Md.
29	Fsh.	2	30	G. W. Hume Co. (Calif.)	Ketchikan, Alaska	Nakat, Alaska.
30	Fsh.	3	15	Ernest Ellefson	Milwaukee, Wis	Detroit Harbor, Wis.
31	Fsh.	3	20	Jacob Reiser	Buffalo, N. Y	Dunkirk, N. Y.
32	Fsh.	20	90	Leandro J. Vosta, jr	Boston, Mass	22 Prince Street.
33	Fsh.	2	40	Jeremiah Flynn	Newport, R. I	3 Gidley Street.
34	Mso.	1	13	H. C. Harseman	Newport News, Va	Hampton, Va.
35	Fsh.	3	30	George T. Myers	Juneau, Alaska	Karcheen, Alaska.
36	Fsh.	2	16	Jimmie Clark	do	
37	Fsh.	7	50	Joseph Lacata	Boston, Mass	21 Moon Street.
38	Pas.	1	30	Edward Gillen Dock, Dredge & Construction Co. (Wis.).	Peoria, Ill	Beardstown, Ill.
39	Frt.	1	30	Albert Bird	Grand Haven, Mich	Cheboygan, Mich.
40	Pas.	1	40	Thomas B. Pawlousky	New York, N. Y	2639 Kenmore Place (B.).
41	Frt.	1	75	Percival A. Hart	San Francisco, Calif	Broderick, Calif.
42	Mso.	1	22	Louis Edward Johnson	Galveston, Tex	League City, Tex.
43	Fsh.	2	20	Jno. F. Roberts	Seattle, Wash	628 West Ewing Street.
44	Frt.	1	15	Robert A. Snow	Rockland, Me	21 Suffolk Street.
45	Fsh.	1	10	Geo. W. J. Snare	Miami, Fla	Box 1371.
46	Fsh.	1	21	Brownell Fisheries (R. I.)	Newport, R. I	
47	Fsh.	1	5	Arthur Philbrook	Rockland, Me	Matinicus, Me.
48	Frt.	2	30	Buxton Line (Va.)	Norfolk, Va	
49	Tow.	2	50	Florida Gravel Co. (Fla.)	Apalachicola, Fla	Chattahoochee, Fla.
50	Fsh.	1	10	C. F. Standcliff	Los Angeles, Calif	Balboa, Calif.
51	Frt.	2	15	J. L. Landon	Crisfield, Md	4 Wynfall Avenue.
52	Pas.	1	12	Pearl City Packet Co. (Ark.)	St. Louis, Mo	Newport, Ark.
53	Tow.	3	40	W. R. Selfridge	Juneau, Alaska	Killisnoo, Alaska.
54	Fsh.	1	16	Joakim Bremnes	Ketchikan, Alaska	
55	Fsh.	3	12	C. R. Johnson	Seattle, Wash	3237 West Sixty-fifth Street.
56	Fsh.	9	50	Petersburg Packing Co. (Wash.)	do	L. C. Smith Building.
57	Frt.	2	13	Columbian Packing Co	Eastport, Me	Lubec, Me.
58	Frt.	1	18	Amos H. Dickens	New London, Conn	Stonington, Conn.
59	Frt.	2	12	Joseph H. Bailey	Charleston, S. C	Remleys Point, S. C.
60	Oys.	4	50	Sea Food Co. (Miss.)	Gulfport, Miss	Biloxi, Miss.
61	Frt.	1	26	Leon F. Berner	Hartford, Conn	East Hartford, Conn.
62	Mso.	1	18	Hobert Pakuila	Chicago, Ill	1376 Dean Street.
63	Mso.	1	24	Clarence Turner	New York, N. Y	Belmont Park, N. Y.
64	Frt.	2	24	Seaport Navigation Co. (Me.)	Eastport, Me	Union Wharf.
65	Frt.	2	7	T. J. Rollins	Newport News, Va	Messick, Va.
66	Fsh.	2	10	William Grovogel	Milwaukee, Wis	Jacksonport, Wis.
67	Frt.	3	65	Harry A. Lewis	Philadelphia, Pa	Westville, N. J.
68	Tow.	1	45	Ingersoll Box Co. (Mo.)	St. Louis, Mo	Hannibal, Mo.
69	Fsh.	3	42	Enos E. Days	New Bedford, Mass	Fairhaven, Mass.
70	Frt.	2	36	William R. Percival	Reedville, Va	Blackwells, Va.
71	Frt.	2	50	R. D. Taylor	Cape Charles, Va	Onancock, Va.
72	Mso.	1	132	Texas Co. (Tex.)	Port Arthur, Tex	
73	Fsh.	1	40	Ike Buren	Ketchikan, Alaska	
74	Tow.	2	40	Pine Bluff Sand & Gravel Co. (Ark.)	Memphis, Tenn	Pine Bluff, Ark.

[5] Formerly ga. s. Clara Lee.

[6] Formerly ga. s. Carolina.

Line No.	Official No.	Signal letters	Rig	Name of vessel	Tonnage		Register dimensions			When built	Where built
					Gross	Net	Length	Breadth	Depth		
							Feet	*Feet*	*Feet*		
1	76434		Ga. s.	Jumbo	21	18	40.6	10.8	6.1	1883	Bayville, N. Y.
2	223541		Ol. s.	Jumbo	217	55	95.9	25.0	13.8	1918	Staten Island, N. Y.
3	222754		Ga. s.	Junaluska	18	10	47.0	16.0	3.8	1923	Cedar Keys, Fla.
4	213047		Ga. s.	June	19	15	42.0	12.4	5.5	1915	Seattle, Wash.
5	214875		Ga. s.	June	7	5	36.8	10.6	3.0	1917	Astoria, Oreg.
6	220030		Ga. s.	June	20	17	43.2	12.2	5.3	1920	Seattle, Wash.
7	221406		Ga. s.	June	10	8	34.7	9.1	4.6	1921	do.
8	222414		Ga. s.	June	13	10	43.2	11.6	4.0	1922	St. Ignace, Mich.
9	224195		Ol. w.	June	30	30	74.1	17.2	2.5	1924	Clarington, Ohio.
10	224685		Ga. s.	June II	11	8	36.3	10.2	5.3	1925	Olalla, Wash.
11	210918		Ga. s.	Juneau	8	5	30.0	9.2	3.8	1913	Seattle, Wash.
12	207430		Ga. s.	Juneta	10	6	35.9	11.3	2.5	1910	Astoria, Oreg.
13	224190		Ga. s.	Juneta	14	11	41.6	10.5	4.4	1924	Kasaan, Alaska.
14	208402		Ga. s.	Junior	48	23	66.0	16.0	7.5	1911	Seattle, Wash.
15	209732		Ga. s.	Junior	19	13	43.0	12.0	4.1	1912	Anacortes, Wash.
16	221159		Ga. s.	Junior	30	20	63.0	11.5	5.5	1919	Oshkosh, Wis.
17	222498		Ol. s.	Junior	20	10	47.0	14.0	3.9	1022	Sandusky, Ohio.
18	224407		Ga. s.	Junior	10	8	35.6	10.2	3.3	1925	Memphis, Tenn.
19	222400		Ga. s.	Junior B	12	8	36.0	9.8	4.1	1922	Wrangell, Alaska.
20	219360		Ga. s.	Junior N	8	6	39.3	11.0	2.2	1908	Chauvin, La.
21	213113		Ga. s.	Juno	30	20	47.7	14.2	6.2	1925	Tacoma, Wash.
22	222861		Ol. s.	Juno 3	26	18	53.6	15.5	5.6	1923	North Bend, Oreg.
23	217564		Ga. s.	Junta	32	11	60.3	16.6	6.5	1919	Oakland, Calif.
24	210711		Ga. s.	Jupiter	10	7	37.5	10.0	4.5	1912	do.
25	213065		Ga. s.	Jupiter	33	22	51.5	14.2	6.3	1915	Tacoma, Wash.
26	220297		Ga. s.	Just Brown II	12	7	58.0	11.7	2.5	1920	Clayton, N. Y.
27	223091		Ga. s.	Just Brown III	15	10	64.5	13.0	2.4	1923	do.
28	223785		Ga. s.	Just Brown IV	16	11	55.7	12.0	4.1	1924	do.
29	211978		Ga.w.	K. Jay	11	7	63.5	15.2	2.4	1913	Lockport, La.
30	218401		Ga. s.	K. A. GUNN	11	9	35.5	9.5	3.8	1912	Buffalo, N. Y.
31	220463		Ga. s.	K. C. Jones	8	6	36.4	10.8	3.8	1920	Port Angeles, Wash.
32	221036		Ga. s.	K. M. Koehler	64	44	58.9	23.9	7.6	1921	Tarrytown, N. Y.
33	224486		Ga. s.	K. of C	53	36	62.4	20.1	5.0	1925	Marine City, Mich.
34	217667		Ga. s.	K. of P	27	12	52.0	15.0	6.9	1919	Kennebunkport, Me.
35	161149		Ga. s.	[1] Kaena	35	24	61.5	16.0	5.0	1878	San Francisco, Calif.
36	220754	MBVF	Ol. s.	[2] KAILUA	328	172	120.1	24.1	10.6	1920	Long Beach, Calif.
37	218468		Ga. s.	Kalane	36	28	58.7	14.6	6.8	1919	Bellingham, Wash.
38	224427		Ol. s.	Kanaga	60	47	61.6	16.5	8.1	1925	Tacoma, Wash.
39	209640		Ga. s.	Kanaka Boy	27	18	52.3	15.8	6.0	1912	Dockton, Wash.
40	223259		Ol. s.	Kanatak	48	39	62.0	16.8	6.8	1923	Olalla, Wash.
41	215343		Ga. s.	Kansas	31	24	51.9	14.5	6.3	1917	Tacoma, Wash.
42	218356		Ga. s.	Kansas	10	8	36.0	10.3	4.2	1919	Klawock, Alaska.
43	14391		Ga. s.	Kansas City	18	14	48.0	16.1	4.5	1881	Greenport, N. Y.
44	212153		Ga. s.	Kep Velaluka	12	8	35.0	11.0	4.0	1914	Anacortes, Wash.
45	214289		Ga. s.	Kard	36	5	46.7	15.4	6.2	1916	Dorchester, N. J.
46	218848		Ga. s.	Kari	9	6	38.7	9.7	3.6	1909	Havre de Grace, Md.
47	209203		Ga. s.	[3] Karibou	28	15	61.0	12.4	7.3	1911	Salisbury, Md.
48	213738		Ga. s.	Karlsruhe	25	23	39.2	12.2	5.2	1915	Manitowoc, Wis.
49	213501		Ga. s.	Karta	10	7	30.5	10.3	4.2	1915	Kasaan, Alaska.
50	209615		Ga. s.	Kasaan	42	28	63.0	16.0	5.8	1912	Anacortes, Wash.
51	200165		Ga. s.	Katahoon	26	18	59.0	13.8	5.5	1903	Tacoma, Wash.
52	213391		Ga. s.	[4] Katalla	24	16	49.2	13.9	5.3	1915	Everett, Wash.
53	14373		Ga. s.	Kate	10	8	35.2	12.5	3.0	1879	Lake Charles, La.
54	212173		Ga. s.	KATE	11	10	37.0	8.6	2.8	1911	Grafton, Ill.
55	151211		Ga. s.	Kate and Nellie	13	5	38.0	11.1	5.8	1902	Monhegan, Me.
56	219054		Ga. s.	Kate D	11	6	45.9	10.8	3.9	1907	Saxis, Va.
57	207799		Ga. w.	Kate Paden No. 2	9	7	45.6	11.0	2.2	1910	Clarington, Ohio.
58	219070		Ga. s.	Katherine	12	10	39.6	12.8	3.9	1919	Sitka, Alaska.
59	86469		Ga. s.	[5] Katherine	14	7	47.9	12.1	4.8	1899	Lubec, Me.
60	161218		Ga. s.	Katherine	23	12	58.8	14.4	5.3	1902	Scranton, Miss.
61	200010		Ga. s.	Katherine	26	20	47.8	13.0	5.5	1903	Jersey City, N. J.
62	205124		Ga. s.	Katherine	10	8	33.1	9.5	4.6	1908	Mattapoisett, Mass.
63	206838		Ga. s.	Katherine	9	6	30.8	10.2	5.0	1909	Stockton, Calif.
64	212404		Ga. s.	Katherine	30	20	49.6	15.7	5.6	1914	Gig Harbor, Wash.
65	215718		Ga. s.	Katherine	20	19	60.0	11.2	3.8	1917	Loell, Ohio.
66	106827		Ga. s.	[6] Katherine II (composite)	24	23	53.0	14.3	9.0	1891	Boston, Mass.
67	215388		Ga. s.	Katherine G	14	13	40.0	10.6	2.4	1916	Grand Lake, La.
68	224831		Ol. s.	Katherine J	14	9	37.8	12.9	3.5	1925	Fernandina, Fla.
69	222397		Ga. w.	Katherine M	42	26	64.8	25.6	4.0	1922	Calhoun, Ky.
70	220973	KTRC	Ol. s.	[7] KATHERINE R	398	212	175.3	24.1	13.3	1898	Troon, Scotland.
71	223203		Ga. s.	Katherine Ewing	19	9	47.6	12.1	4.8		

[1] Formerly Hawaiian st. s. Kaena.
[2] Formerly ga. s. Casco.
[3] Formerly ga. y. Lebanon.
[4] Formerly ga. s. Ocean Queen.

Line No.	Service	Crew	Horsepower	Name of owner	Home port	Address of owner
1	Fsh.	2	38	Cornelius Jelliffe	Bridgeport, Conn	Westport, Conn.
2	Tow.	10	600	Cornell Steamboat Co. (N. Y.)	Albany, N. Y	Kingston, N. Y.
3	Fsh.	2	40	W. R. Hodges	Tampa, Fla	Cedar Keys, Fla.
4	Fsh.	5	32	Martin Nelsen	Wrangell, Alaska	Petersburg, Alaska.
5	Fsh.	1	35	Columbia River Packers Association (Oreg.)	Astoria, Oreg	
6	Fsh.	8	20	Robert Carlson	Seattle, Wash	1742 West Sixty-second Street.
7	Frt.	2	100	C. S Green [1]	do	Colman Building.
8	Fsh.	1	50	Ivan Pomeroy	Marquette, Mich	St. Ignace, Mich.
9	Tow.	5	90	Monongahela & Ohio Dredging Co. (Del.)	Pittsburgh, Pa	Oliver Building.
10	Fsh.	3	20	Edwin A. Ross	Seattle, Wash	2256 Sixteenth Avenue W.
11	Fsh.	3	16	Steve Chernoff	Juneau, Alaska	Craig, Alaska.
12	Pas.	1	20	Emil Anderson	Astoria, Oreg	Nehalem, Oreg.
13	Fsh.	1	30	Leo F. Ryan	Ketchikan, Alaska	
14	Fsh.	6	80	San Juan Fishing & Packing Co. (Wash.)	Seattle, Wash	Foot Stacy Street.
15	Frt.	2	20	Point Warde Packing Co. (Alaska)	Juneau, Alaska	Cordova, Alaska.
16	Tow.	3	100	Cook & Brown Lime Co. (Wis.)	Milwaukee, Wis	Oshkosh, Wis.
17	Fsh.	1	55	Schacht Fish Co. (Ohio)	Sandusky, Ohio	Railroad Street.
18	Frt.	1	37	H. A. Gipson	Memphis, Tenn	Foot Saffrans Street.
19	Fsh.	2	18	Alaska Sanitary Packing Co. (Wash.)	Wrangell, Alaska	
20	Oys.	2	12	Henry Neal	New Orleans, La	Chauvin, La.
21	Fsh.	3	35	Alaska Year Round Canneries Co. (Wash.)	Seattle, Wash	1527 L. C. Smith Building.
22	Tow.	1	90	Umpqua River Steam Navigation Co. (Oreg.)	Marshfield, Oreg	Gardiner, Oreg.
23	Fsh.	3	150	F. E. Booth Co. (Calif.)	San Francisco, Calif	110 Market Street.
24	Frt.	1	40	Olympian Dredging Co. (Calif.)	do	249 First Street.
25	Fsh.	7	40	Pacific American Fisheries (Me.)	Unalaska, Alaska	Excursion Inlet, Alaska.
26	Pas.	2	100	G. W. Brown	Ogdensburg, N. Y	Clayton, N. Y.
27	Pas.	1	65	M. P. Brown	Cape Vincent, N. Y	Do.
28	Pas.	1	140	G. W. Brown	do	Do.
29	Tow.	2	24	Lower Lafourche Planting & Manufacturing Co. (La.).	New Orleans, La	Lockport, La.
30	Frt.	1	18	P. J. Gunn	Buffalo, N. Y	54 Michigan Avenue.
31	Fsh.	2	20	T. E. Jones	Port Angeles, Wash	638 East Front Street.
32	Msc.	3	200	Katherine M. Koehler	New York, N. Y	809 Delafield Avenue, Staten Island, N. Y.
33	Frt.	2	60	Henry L. Peltier	Detroit, Mich	Mount Clemens, Mich.
34	Frt.	2	48	George A. Brawn	Portland, Me	South Portland, Me.
35	Frt.	2	85	Oahu Shipping Co. (Hawaii)	Honolulu, Hawaii	
36	Frt.	16	200	Inter Island Steam Navigation Co. (Hawaii)	do	42 Queen Street.
37	Fsh.	8	55	Anton Berovina	Seattle, Wash	Anacortes, Wash.
38	Fsh.	10	90	A. M. Nelson	Tacoma, Wash	4121 North Sixteenth Street.
39	Fsh.	8	45	Einar Rosenberg	Ketchikan, Alaska	Uniki, Alaska.
40	Fsh.	17	90	Peter Wold	do	
41	Fsh.	6	40	Sam Cravarich	Seattle, Wash	Port Blakely, Wash.
42	Fsh.	2	20	Charlie Jackson	Wrangell, Alaska	Klawack, Alaska.
43	Frt.	2	10	Ernest E. Ball	New Haven, Conn	89 Front Street.
44	Fsh.	5	16	Straits Packing Co. (Wash.)	Ketchikan, Alaska	Skowl Arm, Alaska.
45	Tow.	1	125	Delaware Dredging Co. (Del.)	Philadelphia, Pa	843 Real Estate Trust Building.
46	Frt.	2	30	L. H. Sprague	Baltimore, Md	18 West Preston Street.
47	Frt.	2	80	R. H. Mooring	Newport News, Va	Richmond, Va.
48	Fsh.	4	36	Hugo W. Heller	Milwaukee, Wis	Two Rivers, Wis.
49	Fsh.	1	16	Anacortes Fisheries Co. (Wash.)	Ketchikan, Alaska	Kasaan, Alaska.
50	Fsh.	2	75	Booth Fisheries Co. (Del.)	Seattle, Wash	Marion Building.
51	Fsh.	2	80	do	do	Do.
52	Fsh.	5	35	Mikal O. Nielsen	do	3261 Walnut Street.
53	Ten.	1	18	Gulf Coast Dredging Co. (Tex.)	Galveston, Tex	
54	Pas.	1	12	C. C. Cummings	St. Louis, Mo	Marked Tree, Ark.
55	Fsh.	4	32	Kristian Mose Johansen	Portland, Me	
56	Oys.	1	21	M. L. Drewer	Cape Charles, Va	Saxis, Va.
57	Pas.	1	10	John M. Jackson	Cincinnati, Ohio	Sardis, Ohio.
58	Fsh.	2	16	Pyramid Packing Co. (Alaska)	Juneau, Alaska	Sitka, Alaska.
59	Tow.	2	45	Seacoast Canning Co. (Me.)	Eastport, Me	Sea Street.
60	Frt.	4	100	Mr. J. A. Bel	Morgan City, La	Lake Charles, La.
61	Oys.	3	25	J. & J. W. Elsworth Co. (N. J.)	New York, N. Y	212 Fulton Fish Market.
62	Frt.	1	24	Louis J. Ramos	New Bedford, Mass	Gosnold, Mass.
63	Frt.	1	35	California Delta Farms (Calif.)	Los Angeles, Calif	Stockton, Calif.
64	Fsh.	7	40	Alaska Pacific Fisheries (Oreg.)	Ketchikan, Alaska	
65	Frt.	1	35	Joe Speidel	Pittsburgh, Pa	Wheeling, W. Va.
66	Pas.	3	10	John J. Tootle	Kansas City, Mo	St. Joseph, Mo.
67	Tow.	1	40	J. W. Gardiner	Morgan City, La	Lake Charles, La.
68	Fsh.	2	45	G. G. Wright	Jacksonville, Fla	720 West Bay Street.
69	Fer.	2	20	Owensboro-Rockport Ferry Co. (Ky.)	Louisville, Ky	Owensboro, Ky.
70	Frt.	15	500	Leon Wilson	Los Angeles, Calif	649 North Hobart Boulevard.
71	Plt.	2	38	Galveston Pilots Association	Galveston, Tex	

[1] Formerly ga. s. Goldmark.
[2] Formerly sloop yacht Alborak.
[3] Formerly (a British st. y. Katoomba. (b U. S. Navy ga. s. Emeline.

Line No.	Official No.	Signal letters	Rig	Name of vessel	Tonnage		Register dimensions			When built	Where built
					Gross	Net	Length	Breadth	Depth		
							Feet	*Feet*	*Feet*		
1	220719		Ga. s.	Katherine M. Chapman	13	9	40.1	13.4	4.0	1920	Baltimore, Md.
2	213373		Ga. s.	KATHERYNE	13	11	63.5	9.8	3.2	1915	Cave in Rock, Ill.
3	161215		Ga. s.	Kathleen	9	8	35.4	13.8	3.7	1902	Patchogue, N. Y.
4	213437		Ga. s.	Kathleen	5	5	27.9	12.6	3.0	1903	Mayetta, N. J.
5	214199		Ga. s.	Kathleen	40	37	47.0	12.4	4.9	1916	Meridian, Wash.
6	215671		Ol. s.	Kathleen	10	8	47.6	12.4	3.3	1917	Sherwood, Md.
7	218445		Ga. s.	Kathleen	9	8	37.7	13.0	3.3	1899	Bay Shore, N. Y.
8	221646		Ga. s.	Kathleen	15	10	57.3	11.5	3.0	1904	West Palm Beach, Fla.
9	222163		Ga. s.	Kathleen	9	5	43.6	11.5	3.0	1922	Clam, Va.
10	224813		Ga. w.	Kathleen	21	14	49.8	11.5	2.0	1925	Antiquity, Ohio.
11	209813		Ga. s.	Kathryn	13	8	29.0	11.0	4.0	1912	Anacortes, Wash.
12	223121		Ga. s.	Kathryn S	14	12	43.5	12.4	5.1	1920	Sea Isle City, N. J.
13	206718		Ga. s.	Kathryn E. Riggin	23	18	52.0	18.4	4.6	1909	Whitehaven, Md.
14	222809		Ga. s.	Kathryn M. Lee	37	20	56.9	20.3	6.3	1923	Dorchester, N. J.
15	202566		Ga. s.	Katie	14	12	43.6	12.4	4.1	1905	South Seattle, Wash.
16	14457		Ga. s.	Katie C	25	11	53.0	18.8	5.0	1887	Lebanon, Del.
17	14425		Ga. s.	Katie G	14	13	36.2	14.5	3.9	1884	City Island, N. Y.
18	200219		Ga. s.	Katie H	9	8	36.0	13.8	2.6	1903	Indianola, Tex.
19	14498		Ga. s.	Katie L	11	9	34.0	15.0	3.7	1890	Canarsie, N. Y.
20	161172		Ga. s.	Katie M	13	11	41.0	13.0	4.3	1901	East Rockaway, N. Y.
21	206896		Ga. s.	Katie M	6	6	28.2	12.4	2.4	1906	Port Lavaca, Tex.
22	215109		Ga. s.	Katie R	8	7	31.6	9.6	5.1	1917	Everett, Wash.
23	222311		Ga. s.	Katie S	20	13	51.0	14.1	4.7	1922	Amburg, Va.
24	222436		Ga. s.	Katie S	35	27	61.0	17.9	4.5	1922	Jacksonville, Fla.
25	161190		Ga. s.	Katie Cannon	6	6	37.5	14.0	3.2	1901	Fishing Creek, Md.
26	14450		Ga. s.	Katie Collier	9	9	50.0	12.0	3.0	1886	Somerset County, Md.
27	206907		Ga. s.	Katie Durm	28	17	55.5	17.0	5.1	1909	Baltimore, Md.
28	219392		Ga. s.	Katie Fisalia	19	11	45.4	15.3	4.0	1919	Thunderbolt, Ga.
29	213235		Ga. s.	Katie Worth	6	5	28.7	12.8	3.0	1913	Port Republic, N. J.
30	213131		Ga. s.	Katie B. Smith	10	7	39.7	11.4	3.3	1915	Bertrand, Va.
31	161095		Ga. s.	Katie C. Lamson	23	22	50.0	16.0	6.7	1897	Bristol, Me.
32	220224		Ga. s.	Katinka	13	11	35.0	9.2	4.9	1920	Hansville, Wash.
33	213010		Ga. s.	Katmai	83	57	79.1	21.1	9.2	1915	Seattle, Wash.
34	161070		Ga. s.	Katrina	15	12	32.0	14.0	5.5	1895	Boston, Mass.
35	212594		Ga. s.	Katrine	12	6	43.9	12.3	3.6	1890	Shady Side, Md.
36	212879		Ga. s.	Katrinka	10	5	38.9	13.9	4.2	1886	Pamrapo, N. J.
37	161171		Ga. s.	Katy Did	14	11	51.0	14.5	3.8	1901	Bridgeport, Conn.
38	161054		Ga. s.	Katy Thomas	9	6	38.1	12.0	3.6	1894	Waldron, Wash.
39	223269		Ga. s.	Kaxa	11	9	42.7	11.8	3.2	1923	Elfers, Fla.
40	161228		Ga. s.	Kearsarge	27	12	56.0	15.7	6.8	1903	Eastport, Me.
41	211484		Ga. s.	Kelpie	7	5	34.5	10.0	3.9	1913	Long Beach, Calif.
42	161212		Ga. s.	Kenderton	9	8	31.4	12.0	3.5	1901	Atlantic City, N. J.
43	208458		Ga. s.	Kenmore	54	37	74.8	16.5	8.2	1911	Seattle, Wash.
44	222647		Ga. s.	[1] Kenneth	11	10	39.9	10.5	4.0	1916	New York, N. Y.
45	203751		Ga. s.	Kenneth D	9	6	34.0	12.5	4.8	1906	Cutler, Me.
46	215208		Ol. s.	[2] Kenship	11	9	38.4	10.8	3.3	1910	Chester, Pa.
47	202253		Ga. s.	Kent	29	20	64.3	18.0	4.3	1905	Chestertown, Md.
48	14456		Ga. s.	Kentucky	9	7	41.4	13.1	3.6	1887	Madisonville, La.
49	214923		Ga. s.	Kentucky	39	30	55.3	15.0	6.8	1917	Tacoma, Wash.
50	221638		Ga.w.	Keren	17	8	40.0	13.2	3.0	1921	Wolf Point, Mont.
51	223155		Ga. s.	Kermath	14	10	44.0	11.0	4.0	1923	Georgetown, S. C.
52	213599		Ga. s.	KERN	222	139	126.2	28.0	6.1	1915	Oakland, Calif.
53	208796		Ga. s.	Keshena	9	9	32.6	8.2	3.2	1908	Green Bay, Wis.
54	161096		Ga. s.	Kestrel	15	10	52.0	12.3	8.6	1897	City Island, N. Y.
55	204442		Ga. s.	Ketchikan	14	9	47.5	12.4	4.0	1906	Ballard, Wash.
56	220443		Ol. s.	Ketchikan II	22	15	59.6	12.2	4.3	1920	Everett, Wash.
57	211166		Ga. s.	Ketchum	7	5	25.2	8.7	3.6	1913	Seattle, Wash.
58	223758		Ga. s.	Ketchum II	13	9	37.8	10.4	6.0	1924	....do....
59	213340		Ga.w.	[3] Kettle Falls	27	22	50.0	11.4	3.0	1914	Bremerton, Wash.
60	216364		Ga.w.	Kewana	15	12	55.0	12.7	2.7	1918	Clarkesville, Mo.
61	215409		Ga. s.	Key City	26	21	35.4	13.2	6.7	1917	Seattle, Wash.
62	206754		Ga. s.	Key West	8	7	30.0	9.4	3.5	1907	Green Bay, Wis.
63	161046		Ol. s.	Keystone	21	13	53.3	11.7	5.0	1893	Nyack, N. Y.
64	201391		Ol. s.	Keystone	22	18	47.0	15.4	6.3	1904	Cutler, Me.
65	208758		Ga. s.	Kickemuit	10	8	28.0	11.6	3.6	1905	Warren, R. I.
66	161163		Ga. s.	Kid	7	5	52.0	10.0	3.5	1900	Racine, Wis.
67	218335		Ga. s.	Kid II	15	10	45.5	15.0	4.2	1919	New York, N. Y.
68	223079		Ga. s.	Kilbath	11	9	36.5	11.2	3.5	1922	Hoonah, Alaska.
69	215079	LHDK	Ol. s.	Killarney	153	73	108.3	23.8	10.8	1617	Essex, Mass.
70	218393		Ga. s.	Killdeer	37	30	58.7	14.9	6.9	1919	Bellingham, Wash.
71	205154		Ga. s.	Kimiwa	7	6	43.0	14.0	2.6	1908	Oriole, Md.
72	221943		Ga. s.	King	17	15	36.5	11.0	4.8	1920	Sturgeon Bay, Wis.
73	222355		Ga. s.	King	7	6	35.9	8.8	3.3	1922	Thorice, Mich.

[1] Formerly U. S. Navy ga. s. 1956.

[2] Formerly ga. s. Carrie.

Line No.	Service	Crew	Horsepower	Name of owner	Home port	Address of owner
1	Fsh.	1	55	Edwin W. M. Anderson	New York, N. Y.	Bergen Beach, (B.).
2	Pas.	1	60	Richard McConnell	St. Louis, Mo.	Cave in Rock, Ill.
3	Fsh.	1	18	Marinus Slager	New York, N. Y.	West Sayville, N. Y.
4	Pas.	1	12	Timothy McCarthy	Philadelphia, Pa.	Lanoka, N. J.
5	Frt.	3	20	J. H. Harrison	Seattle, Wash.	918 West Halladay Street.
6	Frt.	1	14	Osbert H. Lednum	Cambridge, Md.	Wittman, Md.
7	Fsh.	1	25	Raymond Watts	New York, N. Y.	Bay Shore, N. Y.
8	Pas.	1	52	John W. Freeman	Miami, Fla.	Fort Lauderdale, Fla.
9	Frt.	2	24	John C. Drewer	Cape Charles, Va.	Saxis, Va.
10	Tow.	1	25	Mildred P. Adams	Cincinnati, Ohio	Antiquity, Ohio.
11	Frt.	1	12	Point Warde Packing Co. (Alaska)	Wrangell, Alaska	
12	Fsh.	4	32	Michael Feeney	Philadelphia, Pa.	2525 East Albert Street.
13	Frt.	2	45	S. K. Shimp	do	Hancocks Bridge, N. J.
14	Oys.	6	36	Harry M. Lee	do	Port Norris, N. J.
15	Fsh.	1	22	Charles Neshon	Wrangell, Alaska	Kooke, Alaska.
16	Oys.	4	45	Ernest L. Adams	Philadelphia, Pa.	Millville, N. J.
17	Frt.	1	35	Lowndes Oyster Co. (Conn.)	Bridgeport, Conn.	South Norwalk, Conn.
18	Frt.	1	18	G. F. Heinrath	Corpus Christi, Tex.	
19	Msc.	1	15	William W. La Forge	New York, N. Y.	Princes Bay, N. Y.
20	Fsh.	1	36	North Carolina Fisheries Commission Board (N. C.).	Manteo, N. C.	
21	Fsh.	2	18	Charles E. Erekson	Corpus Christi, Tex.	Port Lavaca, Tex.
22	Frt.	1	18	Peter Peterson	Seattle, Wash.	Everett, Wash.
23	Frt.	2	24	Samuel B. Marsh	Crisfield, Md.	Tylerton, Md.
24	Frt.	2	60	George W. Spaulding	Jacksonville, Fla.	1915 Hill Street.
25	Frt.	4	24	Maryland Dry Dock Co. (Md.)	Baltimore, Md.	South Station, Box 101.
26	Frt.	2	8	Alexander Oherry	Annapolis, Md.	Solomons, Md.
27	Frt.	2	40	John G. Tamp	Baltimore, Md.	606 South Broadway.
28	Fsh.	4	15	Ned Tatnell	Savannah, Ga.	Thunderbolt, Ga.
29	Frt.	1	15	Mary B. Parker	Philadelphia, Pa.	Forked River, N. J.
30	Frt.	2	10	John S. Taylor	Reedville, Va.	Deltaville, Va.
31	Fsh.	2	12	Ida J. Lewis	Boston, Mass.	Revere, Mass.
32	Msc.	1	24	J. H. Hibbs	Ketchikan, Alaska	Craig, Alaska.
33	Fsh.	3	150	Booth Fisheries Co. (Del.)	Seattle, Wash.	Marion Building.
34	Msc.	3	24	Jorgen Olsen	New York, N. Y.	One hundred and fifty-third Street and Hudson River.
35	Frt.	2	13	Wm. C. Witt	Baltimore, Md.	Rock Hall, Md.
36	Fsh.	2	18	Peter J. Petersen	Charleston, S. C.	86 Church Street.
37	Msc.	2	25	Grace M. Gilner	New York, N. Y.	Astoria, N. Y.
38	Fsh.	2	22	Thomas Forrest	Seattle, Wash.	St. Francis Hotel.
39	Ftr.	2	6	Tom Hill	Tampa, Fla.	Elfers, Fla.
40	Frt.	2	18	Ira B. Shurman	Machias, Me.	Cutler, Me.
41	Fsh.	1	25	T. R. Elliott	San Diego, Calif.	1951 Newton Avenue.
42	Frt.	1	10	Carrie Sammis	New York, N. Y.	Huntington, N. Y.
43	Fsh.	2	100	Pacific American Fisheries (Me.)	Unalaska, Alaska	King Cove, Alaska.
44	Pas.	2	18	Howard B. Ayers	Philadelphia, Pa.	2654 East Allegheny Avenue.
45	Frt.	2	15	R. J. Peacock Canning Co. (Me.)	Eastport, Me.	Lubec, Me.
46	Pas.	1	16	William Cramp & Sons Ship & Engine Building Co. (Pa.).	Philadelphia, Pa.	Beach and Palmer Streets.
47	Frt.	3	32	Charles W. Kibler, jr.	Baltimore, Md.	Chestertown, Md.
48	Pas.	3	18	Nicholas Duffy	New Orleans, La.	Cut Off, La.
49	Fsh.	6	50	J. E. Shields	Seattle, Wash.	Room 62, Pier 1.
50	Pas.	3	40	Ira H. Slawson	Great Falls, Mont.	Wolf Point, Mont.
51	Tow.	2	40	J. A. Westbury	Georgetown, S. C.	Merriman Road.
52	Tnk.	6	150	Union Oil Co. (Calif.)	Los Angeles, Calif.	Union Oil Building.
53	Fsh.	3	6	William Brehmer	Milwaukee, Wis.	Oconto, Wis.
54	Frt.	2	20	Archibald Stonier	New York, N. Y.	Mariners Harbor, N. Y.
55	Pas.	2	180	Puget Sound Bridge & Dredging Co. (Nev.)	Seattle, Wash.	811 Central Building.
56	Tow.	3	100	Chesley Tug & Barge Co. (Wash.)	do	Ferry Dock.
57	Fsh.	1	8	H. C. Hankins	Ketchikan, Alaska	
58	Fsh.	2	16	P. J. Hynes	do	
59	Tow.	1	65	Snohomish River Broom Co. (Wash.)	Seattle, Wash.	Everett, Wash.
60	Tow.	1	50	J. H. DeLong	Peoria, Ill.	Hamburg, Ill.
61	Fsh.	3	40	Wilson Fisheries Co. (Del.)	Seattle, Wash.	2702 L. C. Smith Building.
62	Fsh.	4	15	Anton J. Rotta	Milwaukee, Wis.	715 Lapham Street.
63	Tow.	2	60	H. R. Scott	Jacksonville, Fla.	440 Mary Street.
64	Frt.	2	30	John P. McCurdy	Eastport, Me.	Lubec, Me.
65	Oys.	2	16	Benjamin D. Rooks	Providence, R. I.	Warwick, R. I.
66	Pas.	1	40	Kraft Shipyard & Dry Dock Co. (Ill.)	Chicago, Ill.	Ninety-fourth Street and Calumet River.
67	Fsh.	1	60	John A. Strandberg	New York, N. Y.	232 East One hundred and twenty-third Street.
68	Fsh.	1	12	Mike Wilson	Juneau, Alaska	Hoonah, Alaska.
69	Fsh.	21	180	Gorton-Pew Vessels Co. (Mass.)	Gloucester, Mass.	Rowe Square.
70	Fsh.	7	50	Seacoast Canning Co. (Me.)	Los Angeles, Calif.	San Pedro, Calif.
71	Frt.	2	9	Frank Stump	Baltimore, Md.	815 South Ann Street.
72	Fsh.	3	28	Victor Johnson	Milwaukee, Wis.	Ellison Bay, Wis.
73	Frt.	1	36	Willis B. King	Marquette, Mich.	Thorice, Mich.

[1] Formerly U. S. Eng. ga. w. Kettle Falls.

Line No.	Official No.	Signal letters	Rig	Name of vessel	Tonnage		Register dimensions			When built	Where built
					Gross	Net	Length	Breadth	Depth		
							Feet	*Feet*	*Feet*		
1	219856		Ga. s.	King No. 1	8	6	33.2	9.8	3.9	1920	Seattle, Wash.
2	219868		Ga. s.	King No. 2	9	6	33.1	9.9	4.0	1920	do
3	219869		Ol. s.	King No. 3	9	6	33.1	9.8	3.9	1920	do
4	212014		Ga. s.	King & Wings	143	97	96.7	19.6	9.7	1914	do
5	208562		Ga. s.	King Bird	22	15	54.0	13.6	4.9	1911	Port Blakely, Wash.
6	221940		Ga. s.	King Fish	7	6	29.0	11.8	4.4	1922	Charleston, S. C.
7	212500		Ga. s.	King Fisher	8	6	35.8	10.1	3.2	1914	Duck Creek, N. C.
8	223522		Ga. s.	KING FISHER	39	24	58.6	16.0	5.0	1923	Grafton, Ill.
9	14259		Ol. s.	Kingfisher	106	72	98.3	15.9	9.6	1872	Bristol, R. I.
10	205499		Ga. s.	Kingfisher	49	15	74.5	17.4	7.2	1908	Quincy, Mass.
11	206166		Ga. s.	Kingfisher	40	27	53.7	15.1	7.5	1909	Seattle, Wash.
12	208797		Ga. s.	Kingfisher	13	12	36.2	10.3	3.3	1909	West De Pere, Wis.
13	209547		Ga. s.	Kingfisher	11	8	32.8	11.2	4.8	1912	Seattle, Wash.
14	212803		Ga. s.	Kingfisher	14	11	41.4	12.1	6.5	1914	Los Angeles, Calif.
15	215549		Ga. s.	Kingfisher	10	8	34.0	10.3	3.6	1917	Metlakatla, Alaska
16	218192		Ga. s.	Kingfisher	8	6	34.0	10.6	4.0	1919	New London, Conn.
17	224241		Ga. s.	King of Grand Caillou	7	5	31.1	10.6	2.4	1923	Dulax, La.
18	210827		Ga. s.	[1] Kingsmill	56	38	77.1	15.5	6.4	1912	Lisabeula, Wash.
19	218304		Ga. s.	Kisanto	16	11	49.4	12.2	4.5	1917	Los Angeles, Calif.
20	214524		Ga. s.	Kiseno	17	14	44.6	12.7	5.5	1916	Seattle, Wash.
21	214852		Ga. s.	Kiska	43	34	56.0	15.2	7.0	1917	Tacoma, Wash.
22	219913		Ga. s.	Kismet	21	17	43.4	16.0	4.5	1920	Bay Shore, N. Y.
23	222246		Ga. s.	Kitsap	7	6	29.9	8.7	4.1	1922	Bremerton, Wash.
24	217376		Ga. s.	Kittie A	15	10	44.4	12.4	4.8	1917	San Pedro, Calif.
25	202343		Ga. s.	Kitty Woodall	103	73	99.6	23.0	6.6	1905	Cambridge, Md.
26	214874		Ga. s.	Kiva	67	43	78.5	17.0	6.8	1917	Salisbury, Md.
27	215591		Ol. s.	Kiwanda	15	8	40.3	12.5	4.3	1917	Portland, Oreg.
28	200457		Ga. s.	Kiwi	14	13	42.6	16.1	3.6	1903	Daytona, Fla.
29	210245		Ol. s.	Klatawa	23	15	50.2	15.8	4.8	1912	Shaw Island, Wash.
30	205082		Ga. s.	[2] Klawack No. 4	16	11	44.7	11.9	4.9	1909	Ballard, Wash.
31	215108		Ga. s.	[3] Klawack No. 5	19	15	43.6	12.7	5.4	1917	Seattle, Wash.
32	213531		Ga. s.	[4] Klawack No. 6	20	16	44.0	11.9	5.6	1915	Everett, Wash.
33	215062		Ga. s.	[5] Klawack No. 7	19	15	43.1	13.5	5.1	1917	Seattle, Wash.
34	208143		Ga. s.	Klick	9	6	38.3	10.2	2.9	1910	Astoria, Oreg.
35	207762		Ga. s.	Klickitat	11	7	40.0	11.6	4.3	1910	Port Blakely, Wash.
36	161007		Ga. s.	Klondike	13	6	37.0	14.7	5.6	1897	Gloucester, Mass.
37	161110		Ga. s.	Klondike	10	6	37.6	13.2	3.2	1898	Patchogue, N. Y.
38	209475		Ga. s.	Klootchman	13	9	35.3	12.2	4.3	1911	Burton, Wash.
39	213075		Ga. s.	Kloshe	21	20	36.2	11.1	3.8	1915	Olympia, Wash.
40	105279		Ga. s.	[6] Knickerbocker	14	9	47.2	17.2	5.1	1873	Bayport, N. Y.
41	208332		Ga. s.	Kobuk	15	10	45.0	12.2	4.5	1911	Seattle, Wash.
42	211813		Ga. s.	Kodiak	56	38	69.4	18.0	7.6	1913	do
43	222366		Ga. s.	Kodiak	16	11	41.0	13.3	5.2	1922	Kodiak, Alaska
44	209228		Ga. s.	Kogglung	16	6	46.0	11.0	4.4	1901	Alameda, Calif.
45	161168		Ga. s.	Konomoc	10	10	42.5	10.2	4.2	1900	New London, Conn.
46	223859		Ga. s.	Konomoc	7	6	30.0	11.0	4.8	1924	Mystic, Conn.
47	204104		Ga. s.	Koos	10	7	39.2	8.8	3.6	1907	Marshfield, Oreg.
48	224040		Ga. s.	Koos No. 2	13	9	49.7	12.8	3.7	1924	do
49	161230		Ga. s.	Kosagaas	15	10	48.8	12.8	4.4	1903	Mariners Harbor, N.Y.
50	222044		Ga. s.	Kosmos	46	31	64.5	17.0	5.0	1922	Nashville, Tenn.
51	215973		Ga. s.	Kotobuki Maru No. 1	27	13	57.1	13.2	5.0	1918	Honolulu, Hawaii
52	215974		Ga. s.	Kotobuki Maru No. 2	28	13	57.5	13.0	5.0	1918	do
53	218619		Ga. s.	Kotobuki Maru No. 5	21	8	59.4	12.0	4.6	1919	do
54	213460		Ga. s.	Kotor	10	7	35.4	10.9	3.6	1915	Ketchikan, Alaska
55	221981		Ga. s.	Krazy Katt II	8	5	38.6	9.0	4.2	1909	Brooklyn, N. Y.
56	218060		Ga. s.	Kreetan	15	14	38.4	12.0	5.2	1919	Johns Wood, Mich.
57	212770		Ga. s.	Kualhelani	38	21	61.4	14.9	6.3	1914	Honolulu, Hawaii
58	212272		Ga. s.	[7] Kulu	39	26	55.8	16.5	6.5	1914	Tacoma, Wash.
59	209646		Ga. s.	Kulu Queen	43	29	62.0	16.5	6.8	1912	Astoria, Oreg.
60	210940		Ga. s.	Kumtux	37	25	56.5	15.0	8.7	1913	Winslow, Wash.
61	222331		Ga. s.	Kumtux	7	5	31.8	9.4	4.1	1922	Stanwood, Wash.
62	219985		Ga. s.	Kvik	13	12	32.7	11.7	4.0	1919	Charleston, S. C.
63	161031		Ga. s.	Kwasind	8	6	34.0	12.0	5.0	1892	Fall River, Mass.
64	208130		Ga. s.	Kwasind	10	9	35.1	11.2	4.6	1910	Wickford, R. I.
65	224381		Ol.w.	KY-ILL	43	43	64.6	30.0	3.0	1925	Grafton, Ill.
66	224119		Ga. s.	L. D.	8	7	33.8	7.8	3.0	1908	New London, Conn.
67	211574		Ga. s.	L. Goldfish	31	13	56.0	15.5	4.1	1913	Knife River, Minn.
68	222766		Ol. s.	L. Seatena	72	34	60.2	20.6	7.1	1923	Sausalito, Calif.
69	220968		Ga. s.	L. U., jr.	16	10	48.6	12.4	3.9		
70	215032		Ga.w.	L. Watson	9	9	56.0	16.0	1.3	1917	Celina, Tenn.
71	141773		Ga. s.	L. A. Jeffrey	30	26	59.0	19.0	5.3	1902	Bay Shore, N. Y.
72	221712		Ga. s.	L. C. Quinn	42	20	62.4	17.0	6.4	1921	Crisfield, Md.

[1] Formerly ga. s. Virginia II.
[2] Formerly ga. s. Mary P.
[3] Formerly ga. s. The Rival.
[4] Formerly ga. s. Comanche.

Line No.	Service	Crew	Horsepower	Name of owner	Home port	Address of owner
1	Msc.	1	16	Green Island Blue Fox Corporation (Alaska)	Cordova, Alaska	
2	Fsh.	1	12	Stephen A. Roe	Juneau, Alaska	Valdez, Alaska.
3	Fsh.	2	25	Northern Light Packing Co. (Alaska)	do	Cordova, Alaska.
4	Plt.	7	140	O. P. Rankin	Astoria, Oreg	
5	Fsh.	2	15	Pacific American Fisheries (Me.)	Unalaska, Alaska	King Cove, Alaska.
6	Fsh.	1	16	H. G. Garner	Jacksonville, Fla	26 West Union Street.
7	Msc.	1	25	S. W. Tingle	New Bern, N. C	Oriental, N. C.
8	Frt.	4	75	Mrs. Margaret O. Carrigan	Baton Rouge, La	Natchez, Miss.
9	Fsh.	12	120	Southern Menhaden Corporation (Del.)	Apalachicola, Fla	Port St. Joe, Fla.
10	Frt.	2	150	Wm. Underwood Co	Machias, Me	Jonesport, Me.
11	Fsh.	8	100	Ainsworth Dunn Co. (Wash.)	Seattle, Wash	Securities Building.
12	Ptl.	3	16	State of Wisconsin	Milwaukee, Wis	Green Bay, Wis.
13	Fsh.	2	20	P. E. Harris & Co. (Wash.)	Juneau, Alaska	Hawk Inlet, Alaska.
14	Pas.	1	25	A. B. Hohonshell	Los Angeles, Calif	Long Beach, Calif.
15	Fsh.	1	15	Alaska Pacific Fisheries (Oreg.)	Ketchikan, Alaska	
16	Fsh.	1	25	Christian Ilse	New York, N. Y	424 East Eighty-sixth Street.
17	Fsh.	2	8	Lawrence Voisin	New Orleans, La	Dulac, La.
18	Fsh.	6	20	Petersburg Packing Corporation (Wash.)	Seattle, Wash	L. C. Smith Building.
19	Fsh.	6	50	Van Camp Sea Food Co. (Calif.)	Los Angeles, Calif	San Pedro, Calif.
20	Fsh.	4	30	Karl I. Sifferman	Seattle, Wash	2129 North Fifty-first Street.
21	Fsh.	3	50	Booth Fisheries Co. (Del.)	do	Marion Building.
22	Pas.	2	30	Frederick W. Weis	New York, N. Y	Bay Shore, N. Y.
23	Fsh.	1	6	K. Wik	Seattle, Wash	Bremerton, Wash.
24	Fsh.	3	35	Van Camp Sea Food Co. (Calif.)	Los Angeles, Calif	San Pedro, Calif.
25	Frt.	5	85	G. T. Cooper	Baltimore, Md	Worton, Md.
26	Plt.	8	140	Associated Branch Pilots	New Orleans, La	Maison Blanche Building.
27	Fsh.	1	20	Hans Lovvold	Astoria, Oreg	1745 Franklin Avenue.
28	Pas.	1	22	Stephen E. Bullard	St. Augustine, Fla	Daytona, Fla.
29	Tow.	3	90	Gilkey Bros. Towing Co. (Wash.)	Seattle, Wash	Anacortes, Wash.
30	Fsh.	1	35	North Pacific Trading & Packing Co. (Calif.)	Ketchikan, Alaska	Klawack, Alaska.
31	Fsh.	1	35	James Peratovich	Wrangell, Alaska	
32	Fsh.	1	35	North Pacific Trading & Packing Co. (Calif.)	do	Do.
33	Fsh.	1	30	do	do	Do.
34	Frt.	2	20	Willamette Pulp & Paper Co. (Me.)	Portland, Oreg	Oregon City, Oreg.
35	Tow.	2	75	Puget Sound & Baker River Ry. Co. (Wash.)	Seattle, Wash	Mount Vernon, Wash.
36	Cod.	5	10	Ralph Oliver	Gloucester, Mass	91 Friend Street.
37	Pas.	1	12	Jons Petter Persson	New York, N. Y	New Rochelle, N. Y.
38	Tow.	1	8	J. F. Gudy	Seattle, Wash	801 West Blaine Street.
39	Frt.	1	20	Gregory J. Hildebrand	do	Petersburg, Alaska.
40	Pas.	2	70	Alexander Simpson	New York, N. Y	One hundred and fifty-first Street and Hudson River.
41	Tow.	3	50	Sam Magids	Nome, Alaska	Deering, Alaska.
42	Fsh.	12	100	Ole Larson	Seattle, Wash	1902 Tenth Avenue W.
43	Fsh.	1	65	W. J. Erskine	Seward, Alaska	Kodiak, Alaska.
44	Fsh.	3	55	Booth Fisheries Co. (Del.)	Juneau, Alaska	Nushogak, Alaska.
45	Wat.	1	14	E. B. Wennerberg	Boston, Mass	Malden, Mass.
46	Wat.	1	16	Silas M. Marsters	New London, Conn	260 Pequot Avenue.
47	Pas.	1	30	Louis Knutson	Marshfield, Oreg	Coos Bay, Oreg.
48	Tow.	1	60	do	do	Bunker Hill, Wash.
49	Frt.	1	22	Angelo Rocco	Newark, N. J	137 Norfolk Street.
50	Frt.	2	180	Kosmos Portland Cement Co. (Ky.)	Louisville, Ky	
51	Ten.	5	85	Hawaiian Tuna Packing Corp. (Hawaii)	Honolulu, Hawaii	Cooke Street.
52	Fsh.	9	85	do	do	Do.
53	Fsh.	8	65	do	do	Do.
54	Fsh.	1	10	James E. Young	Ketchikan, Alaska	Kasaan, Alaska.
55	Frt.	1	40	Andrew Lazarich	New York, N. Y	586 Henry Street (B.).
56	Pas.	2	45	Kreetan Co. (Mich.)	Marquette, Mich	Johns Wood, Mich.
57	Frt.	3	35	Oahu Shipping Co. (Hawaii)	Honolulu, Hawaii	Pier 16.
58	Fsh.	4	50	Lake Union Dry Dock & Machine Works (Wash.).	Seattle, Wash	1515 Fairview Avenue.
59	Ten.	3	75	Straits Packing Co. (Wash.)	do	1119 L. C. Smith Building.
60	Tow.	3	110	Puget Sound Towage Co. (Wash.)	do	Walker Building.
61	Fsh.	1	18	O. H. Matterand	do	Stanwood, Wash.
62	Frt.	2	12	Robert H. Lucas	Charleston, S. C	Remleys Point, S. C.
63	Msc.	2	40	Salvatore De Simone	New York, N. Y	121 Carroll Street (B.).
64	Fsh.	2	16	Charles H. Rowland	Newport, R. I	Block Island, R. I.
65	Pas.	1	25	George Muscovalley	St. Louis, Mo	Mound City, Ill.
66	Fsh.	5	12	Louis Drappier	Milwaukee, Wis	Green Bay, Wis.
67	Frt.	3	40	Sam L. Goldsh	Duluth, Minn	
68	Frt.	3	100	L. Scatena & Co. and A. Galil Fruit Co. (Consolidated) (Calif.).	San Francisco, Calif	104 Washington Street.
69	Frt.	1	27	Hampton Roads Iron Works Co. (Va.)	Newport News, Va	319 Fifty-fourth Street.
70	Pas.	1	15	M. J. Kyle	Nashville, Tenn	Celina, Tenn.
71	Fsh.	6	30	Henry Hilton	Philadelphia, Pa	Atlantic City, N. J
72	Frt.	2	31	Zadok S. Mears, jr	Crisfield, Md	Princess Anne, Md.

[5] Formerly ga. s. New Roccello.
[6] Formerly ga. s. Alfred C. Harmer.
[7] Formerly ga. s. Viscera No. 1.

Line No.	Official No.	Signal letters	Rig	Name of vessel	Tonnage		Register dimensions			When built	Where built
					Gross	Net	Length	Breadth	Depth		
							Feet	*Feet*	*Feet*		
1	223249		Ga. s.	L. D. Davinci	12	5	44.3	12.0	5.3	1917	San Pedro, Calif.
2	206028		Ga. s.	L. E. Yates	37	17	62.8	20.4	5.2	1909	Greenwich, N. J.
3	141771		Ga. s.	L. F. Terry	14	13	41.5	15.5	3.7	1902	Patchogue, N. Y.
4	141237		Ga. s.	L. H. Bozman	13	7	54.4	14.0	3.3	1892	Oriole, Md.
5	141230		Ga. s.	L. H. Wilson	10	7	52.0	13.7	3.5	1892	do.
6	222027		Ga. s.	L. I. Fish	8	5	36.5	10.6	3.8	1922	Keyport, N. J.
7	140635		Ga. s.	L. J. Callanan	7	7	31.7	13.4	3.2	1883	Patchogue, N. Y.
8	140372		Ga. s.	L. J. Dayton	12	8	36.4	14.4	4.2	1879	Port Jefferson, N. Y.
9	141413		Ga. s.	L. R. Hand	9	9	41.1	15.0	4.0	1896	Patchogue, N. Y.
10	141774		Ga. s.	L. R. Hand	14	12	48.6	16.0	4.0	1901	Bridgeport, Conn.
11	223732		Ga.w.	L. S. Robert	24	15	64.3	16.4	2.9	1924	Running Water, S. Dak.
12	141828		Ga. s.	L. T. Blockson	13	12	50.0	13.4	3.5	1902	Marco.
13	141846		Ga. s.	L. T. Boggs	8	6	44.0	13.5	3.0	1903	Onancock, Va.
14	223399		Ga.w.	L. T. Plumlee	16	10	64.2	14.0	2.2	1923	Carthage, Tenn.
15	15976		Ga. s.	L. V. Ostrom	31	29	55.0	18.0	4.6	1873	Patchogue, N. Y.
16	140787		Ga. s.	L. W. Gunby	10	5	50.0	12.1	3.4	1885	Somerset County, Md.
17	140660		Ga. s.	L. W. Machen	10	5	43.5	13.2	3.4	1883	Mathews County, Va.
18	222263		Ga. s.	L. and W	15	10	38.0	11.6	4.4	1922	Ellamar, Alaska.
19	224366		Ol. s.	L. A. H. D. No. 8	12	8	44.8	12.5	5.0	1924	Los Angeles, Calif.
20	221634		Ga. s.	L. and R. Forsythe	10	7	35.9	10.6	4.4	1921	Tacoma, Wash.
21	204011		Ga. s.	La Blanca	11	8	39.5	12.3	4.0	1907	Winslow, Wash.
22	203420		Ga. s.	La Bondozla	10	6	35.5	10.9	3.5	1906	Ballard, Wash.
23	140594		Ga. s.	La Corse	7	5	34.0	13.8	3.2	1882	Lake Charles, La.
24	223105		Ga.w.	La Crosse	137	137	64.0	28.1	5.0	1923	Grafton, Ill.
25	210776		Ga. s.	La Dorner	14	9	42.4	10.2	4.4	1909	Miami, Fla.
26	216697		Ga. s.	La Felice	16	8	44.3	12.4	5.0	1918	Ipswich, Mass.
27	215578	LHTN	Ol. s.	La Merced ✚	1,690	1,342	232.0	43.6	26.6	1917	Benicia, Calif.
28	210703		Ga. s.	La Ola	19	13	41.0	11.9	5.2	1912	Sausalito, Calif.
29	205974		Ga. s.	La Paloma	40	14	68.3	17.7	7.8	1909	Seattle, Wash.
30	223838		Ga. s.	La Rose	15	12	45.3	12.2	4.1	1924	Bayhead, N. J.
31	209737		Ga. s.	La Sirena	18	12	41.3	12.5	5.6	1912	Seattle, Wash.
32	205135		Ga. s.	La Thea	11	8	51.8	10.5	4.3	1908	Tacoma, Wash.
33	214164		Ga. s.	La Tosca	7	7	36.0	7.3	2.3	1909	St. Louis, Mo.
34	202885		Ga. s.	Laconia	15	8	42.8	13.0	6.2	1906	Bremen, Me.
35	219979		Ga. s.	Laconic	7	6	30.0	9.1	4.0	1916	Tacoma, Wash.
36	213925		Ga. s.	Ladona	9	8	34.2	8.6	4.0	1913	Burton, Wash.
37	214077		Ga. s.	Laddie	35	30	56.3	14.9	6.4	1916	Tacoma, Wash.
38	218270		Ga. s.	Lady	8	6	28.9	10.1	3.4	1917	Camden, N. J.
39	223707		Ga. s.	Lady Barbara	21	14	45.4	14.0	6.0	1924	Ludington, Mich.
40	140722		Ga. s.	Lady Claire	9	7	28.5	12.5	3.0	1884	Patchogue, N. Y.
41	141491		Ga. s.	Lady Eldridge	9	6	31.4	12.2	3.9	1897	Atlantic City, N. J.
42	218494		Ga. s.	Lady Fair	15	10	50.0	12.0	4.7	1919	Brooklyn, N. Y.
43	200529		Ga. s.	Lady Florence	8	7	33.0	13.1	3.3	1903	Mandeville, La.
44	219732		Ga. s.	Lady Gay	8	5	36.4	11.8	2.5	1909	Empire, La.
45	201717		Ga. s.	Lady Grace	9	9	40.0	6.4	3.9	1905	Clinton, Iowa.
46	209767		Ga. s.	Lady Grace	12	11	32.8	9.6	3.9	1905	Two Rivers, Wis.
47	222714		Ga. s.	Lady Grace	16	6	47.4	12.6	4.5	1923	Valparaiso, Fla.
48	211228		Ga. s.	Lady Hilda II	15	10	47.3	14.2	5.8	1913	New York, N. Y.
49	141394		Ol. s.	Lady Jane	25	13	57.5	12.7	5.9	1895	Charlevoix, Mich.
50	223519		Ga. s.	Lady Lake	32	26	54.6	20.5	4.8	1923	Valparaiso, Fla.
51	220580		Ga. s.	Lady Luck	14	9	39.7	8.6	4.9	1920	Seattle, Wash.
52	221441		Ga.w.	Lady Martin	17	17	55.1	14.0	3.0	1924	Alma, Ark.
53	216930		Ga. s.	Lady Maud	15	10	37.7	12.0	4.5	1904	Baltimore, Md.
54	141755		Ga. s.	Lady May	19	11	48.0	16.0	3.6	1901	Keeler, Va.
55	224242		Ga. s.	Lady Vern	9	8	31.9	9.2	2.1	1923	Chauvin, La.
56	107566		Ga. s.	[1] Lafalot	12	11	38.1	13.5	5.2	1895	Bayonne, N. J.
57	141848		Ga. s.	Lafayette	30	12	61.0	17.2	7.0	1903	Gloucester, Mass.
58	211586		Ga. s.	Lagonia	11	7	44.3	11.7	4.4	1913	Poquoson, Va.
59	205054		Ga. s.	Lagoon	8	7	34.5	10.9	1.8	1904	Titusville, Fla.
60	203397		Ga. s.	Lagrange	9	6	47.6	11.3	4.4	1906	Urbanna, Va.
61	210995		Ga. s.	Laida	52	36	60.0	16.0	7.1	1913	Seattle, Wash.
62	141589		Ga. s.	Lakeside	39	30	64.8	18.6	3.8	1899	Mount Clemens, Mich.
63	222127		Ga. s.	Lakeside III	13	11	54.9	14.1	2.2	1922	Sandusky, Ohio.
64	208184		Ga. s.	Lakeview	11	6	37.0	9.2	8.9	1910	Beaumont, Tex.
65	213082		Ga. s.	Lakewood	9	8	36.4	9.4	4.7	1915	Seattle, Wash.
66	211643		Ga. s.	Lakme	6	6	27.2	7.8	3.2	1903	West De Pere, Wis.
67	214452	LGJP	Ga. s.	[2] Lakseo	326	163	146.6	28.6	11.0	1864	Philadelphia, Pa.
68	207753		Ga. s.	Lallie	17	11	62.8	18.6	2.1	1910	Swansboro, N. C.
69	219705		Ga. s.	Lanakila	29	13	64.3	14.0	6.0	1913	Honolulu, Hawaii.
70	216580	LMDQ	Ol. s.	Lancaster	141	76	109.4	19.9	8.4	1918	Weems, Va.
71	219727		Ga. s.	Lancaster	18	9	45.6	15.3	4.1	1920	Palmer, Va.

[1] Formerly ga. s. Adele.

[2] Formerly Coast Guard cutter Woodbury.

Line No.	Service	Crew	Horsepower	Name of owner	Home port	Address of owner
1	Fsh.	4	40	Steve Carniglia	San Diego, Calif.	931 West Laurel Street.
2	Oys.	6	36	George C. Yates	Philadelphia, Pa.	Port Norris, N. J.
3	Fsh.	4	20	Modern Oyster Co. (N. Y.)	New York, N. Y.	Greenport, N. Y.
4	Oys.	1	24	W. S. Johnson	Newport News, Va.	Hampton, Va.
5	Frt.	2	12	Wm. A. Scipp	Annapolis, Md.	Solomons, Md.
6	Fsh.	6	40	John Griek	New York, N. Y.	West Sayville, N. Y.
7	Frt.	1	24	Edward B. Lyons	Perth Amboy, N. J.	Keyport, N. J.
8	Frt.	1	16	Ludwig Sorensen	do	183 Front Street.
9	Frt.	3	25	Kittel Thorstensen	do	Atlantic Highlands, N. J.
10	Frt.	1	20	Estate of Ferdinand F. Downs	New York, N. Y.	Greenport, N. Y.
11	Fer.	1	35	John B. Fitch	Pembina, N. Dak.	Running Water, S. Dak.
12	Frt.	2	25	Miami Fisheries Co. (Fla.)	Miami, Fla.	63 Southwest Sixth Street.
13	Fsh.	5	12	C. A. Carter	Reedville, Va.	Ditchley, Va.
14	Tow.	2	22	L. T. Plumlee	Nashville, Tenn.	Carthage, Tenn.
15	Frt.	2	12	Brainard L. Farnham	Belfast, Me.	Brooksville, Me.
16	Frt.	3	20	Charles L. Thompson	Annapolis, Md.	Churchton, Md.
17	Oys.	1	14	Ross T. Bailey	Newport News, Va.	Glass, Va.
18	Fsh.	2	30	Fred Liljegren	Seward, Alaska	Ellamar, Alaska.
19	Tow.	2	60	City of Los Angeles, Calif.	Los Angeles, Calif.	
20	Frt.	4	8	L. R. Forsythe	Tacoma, Wash.	General delivery.
21	Pas.	1	32	Niels Christensen	Seattle, Wash.	Winslow, Wash.
22	Fsh.	1	16	Alaska Sanitary Packing Co. (Wash.)	do	Colman Building.
23	Msc.	2	15	Edval Simon	Morgan City, La.	Evath, La.
24	Frt.	3	50	River Transit Co. (Minn.)	St. Paul, Minn.	Foot Sibley Street.
25	Msc.	1	50	Hollywood Development & Harbor Co. (Fla.)	Miami, Fla.	Hollywood, Fla.
26	Fsh.	6	36	Daniel Halpin	New York, N. Y.	172 West Seventy-seventh Street.
27	Frt.	16	320	A. M. Stephens	San Francisco, Calif.	24 California Street.
28	Pas.	1	30	Geo. C. Pardee	do	Oakland, Calif.
29	Fsh.	11	75	W. C. Hurley	Seattle, Wash.	441 Smith Street.
30	Fsh.	3	45	Charles Tilton	Philadelphia, Pa.	Bayhead, N. J.
31	Tow.	3	40	Fannie Hefner	Seattle, Wash.	Bremerton, Wash.
32	Pas.	2	24	Foss Launch & Tug Co. (Wash.)	Tacoma, Wash.	400 Dock Street.
33	Pas.	1	22	A. A. Eppenberger	St. Louis, Mo.	5064 Maple Avenue.
34	Fsh.	2	14	Fisherman's Corp. Co. (Me.)	Portland, Me.	Chebeague Island, Me.
35	Fsh.	2	10	Axel Cleve	San Francisco, Calif.	3007 Army Street.
36	Fer.	1	10	Arthur Seaforth	Seattle, Wash.	Suquamish, Wash.
37	Fsh.	6	50	Petersburg Packing Co. (Wash.)	do	L. C. Smith Building.
38	Pas.	1	16	John M. Laughlin	Philadelphia, Pa.	Camden, N. J.
39	Tow.	2	100	S. M. Siesel	Milwaukee, Wis.	160 Ogden Avenue.
40	Pas.	1	10	Arthur Martinsen	New York, N. Y.	One hundred and fifty-second Street and Hudson River.
41	Pas.	1	24	William Moir	do	Long Beach, N. Y.
42	Msc.	2	24	Bernard S. Carroll	do	West New York, N. J.
43	Fsh.	2	15	E. R. Sprinkle	Mobile, Ala.	Dauphin Island, Ala.
44	Oys.	2	6	Anthony Franceski & Sons	New Orleans, La.	Empire, La.
45	Pas.	1	20	William Sala	St. Paul, Minn.	Winona, Minn.
46	Fsh.	3	18	Harry Sawdo	Milwaukee, Wis.	Brussels, Wis.
47	Fsh.	6	32	Ralph Williams	Pensacola, Fla.	Valparaiso, Fla.
48	Pas.	2	37	Alexander Simpson	New York, N. Y.	Foot West One hundred and fifty-first Street.
49	Tow.	2	180	Baton Rouge Coal & Towing Co. (La.)	Baton Rouge, La.	Foot Convention Street.
50	Frt.	2	36	W. R. Reddick	Pensacola, Fla.	Valparaiso, Fla.
51	Frt.	1	100	S. V. B. Miller	Seattle, Wash.	Manzanita, Wash.
52	Pas.	1	15	Ted Burt	Memphis, Tenn.	Alma, Ark.
53	Frt.	2	27	Kenneth A. Le Compte	Baltimore, Md.	5300 Garrison Avenue.
54	Frt.	2	40	T. B. Griffin	Norfolk, Va.	Churchland, Va.
55	Msc.	2	15	Wilfred King	New Orleans, La.	Houma, La.
56	Msc.	2	40	Albert Hermann	New York, N. Y.	171 West Ninety-seventh Street.
57	Fsh.	8	24	C. J. Bryan	Pensacola, Fla.	Panama City, Fla.
58	Frt.	1	25	John T. Ward	Reedville, Va.	Deltaville, Va.
59	Pas.	1	8	Max J. Hoeck	St. Augustine, Fla.	Titusville, Fla.
60	Frt.	2	25	J. F. Green	Reedville, Va.	Urbanna, Va.
61	Fsh.	4	80	Booth Fisheries Co. (Del.)	Seattle, Wash.	Marion Building.
62	Frt.	2	40	Henry L. Peltier	Detroit, Mich.	Mount Clemens, Mich.
63	Pas.	1	50	W. R. Brown	Sandusky, Ohio	Lakeside, Ohio.
64	Tow.	1	28	Gulf Refining Co. (Tex.)	Port Arthur, Tex.	
65	Fsh.	2	24	John Dahlstrom	Seattle, Wash.	Bremerton, Wash.
66	Frt.	1	12	Wilson D. Trueblood	Milwaukee, Wis.	Detroit Harbor, Wis.
67	Wrk.	5	200	Merritt-Chapman & Scott Corporation (Del.)	New York, N. Y.	17 Battery Place.
68	Frt.	1	38	Mrs. Sallie Gaskill	New Bern, N. C.	76 Hancock Street.
69	Frt.	4	100	John Bohenberg	Honolulu, Hawaii	Hilo, Hawaii.
70	Fsh.	6	100	Diamond State Fish Products Co. (Del.)	Wilmington, Del.	Lewes, Del.
71	Frt.	1	40	T. C. Hathaway	Norfolk, Va.	Churchland, Va.

Line No.	Official No.	Signal letters	Rig	Name of vessel	Tonnage		Register dimensions			When built	Where built
					Gross	Net	Length	Breadth	Depth		
							Feet	*Feet*	*Feet*		
1	214689		Ga. s.	Lancing	20	16	45.1	13.0	6.2	1917	Seattle, Wash.
2	212686		Ga. s.	Lanore	9	8	31.6	8.8	3.6	1909	Neenah, Wis.
3	222092		Ga. s.	Lareneg	9	7	32.7	9.7	3.5	1915	Delair, N. J.
4	141295		Ga. s.	Lark	20	17	41.7	15.4	5.1	1893	Mermenton River, La.
5	201453		Ol. s.	[1] Lark	13	9	54.2	14.9	3.7	1904	Bon Secour, Ala.
6	204573		Ga. s.	Lark	14	10	44.5	12.2	3.9	1907	Dockton, Wash.
7	210014		Ga. s.	Lark	13	9	38.6	9.5	4.2	1910	Chicago, Ill.
8	210018		Ga. s.	Lark	10	8	31.9	11.2	3.9	1912	Seabeck, Wash.
9	210340		Ol. s.	Lark	72	37	80.0	23.3	6.0	1912	Oakland, Calif.
10	214895		Ga. s.	Lark	23	12	51.1	14.8	5.6	1917	....do....
11	220198		Ga.w.	Lark	24	15	65.0	10.0	1.6	1920	Grantsville, W. Va.
12	222565		Ol. s.	Lark	148	121	115.5	25.4	10.7	1922	New Castle, Me.
13	204298		Ga. s.	[2] *Larnie B. Shaw*	79	54	82.1	16.8	6.2	1899	Wilmington, Del.
14	218935		Ga. s.	Larussie	8	7	37.7	12.3	2.7	1911	Cut Off, La.
15	203895		Ga. s.	Lasca	9	7	33.2	12.0	5.0	1907	West Mystic, Conn.
16	208925		Ga. s.	Laska II	13	9	38.0	10.4	4.1	1911	Seattle, Wash.
17	215888	LJMS	Ol. s.	Lassen ⊙	717	443	170.2	39.9	12.4	1917	Hoquiam, Wash.
18	211415		Ga. s.	Latella	5	5	24.0	12.0	3.5	1903	Wareham, Mass.
19	215775		Ga. s.	Laughing Water	9	8	29.6	8.0	3.7	1908	Ellison Bay, Wis.
20	218758		Ga. s.	LAUNDRY BOY	8	5	32.7	7.7	3.5	1916	Buffalo, N. Y.
21	140141		Ga. s.	Laura	7	6	29.3	11.6	3.5	1873	Speonk, N. Y.
22	210322		Ga. s.	[3] Laura	15	10	44.6	11.5	4.9	1912	Baltimore, Md.
23	211382		Ga. s.	Laura	15	10	44.0	13.9	4.8	1913	Sausalito, Calif.
24	218613		Ga. s.	Laura	12	8	47.4	12.8	4.9	1919	Nahcotta, Wash.
25	219923		Ga. s.	Laura	8	7	32.5	9.4	4.3	1920	Seattle, Wash.
26	224837		Ga. s.	Laura	8	5	32.3	10.4	2.7	1925	Vicksburg, Miss.
27	140532		Ga. s.	Laura B	10	9	34.8	14.0	4.0	1882	Patchogue, N. Y.
28	140863		Ga. s.	Laura E	6	5	28.8	13.0	3.3	1884	....do....
29	140874		Ga. s.	Laura L	11	10	37.2	14.1	4.1	1886	Keyport, N. J.
30	224542		Ga. s.	Laura M	9	7	33.9	8.0	2.5	1925	Vicksburg, Miss.
31	207379		Ga. s.	Laura R	30	20	49.3	17.6	5.4	1910	Port Jefferson, N. Y.
32	209714		Ga. s.	Laura S	12	6	40.4	11.8	4.2	1911	Eastport, Me.
33	221016		Ol. s.	Laura Goulart	143	73	107.2	25.1	11.2	1921	Essex, Mass.
34	140456		Ga. s.	Laura May	12	12	42.4	16.0	3.8	1881	Patchogue, N. Y.
35	141246		Ga. s.	Laura M. Buckson	28	14	55.4	19.2	5.5	1892	Greenwich, N. J.
36	201692		Ga.w.	Laure N	15	8	50.8	14.2	2.6	1904	Grand Isle, La.
37	223837		Ga.w.	Laure N. II	84	53	81.7	20.3	3.9	1924	Lockport, La.
38	204166		Ga. s.	Laurel	14	9	54.4	13.3	3.9	1907	Double Bayou, Tex.
39	210889		Ga. s.	Laurel	10	7	30.0	13.3	4.7	1913	Miami, Fla.
40	204133		Ga. s.	Laurelhurst	13	9	43.0	10.1	3.6	1907	Everett, Wash.
41	141120		Ga. s.	Lauretta	14	12	39.9	13.0	4.4	1891	Greenport, N. Y.
42	141707		Ga. s.	Lauretta Curran	23	14	56.8	18.3	3.8	1901	Madison, Md.
43	141658		Ga. s.	Laurus	28	26	55.1	15.5	7.7	1900	Brooklyn, N. Y.
44	201805		Ga. s.	Lavina	9	6	32.7	8.6	2.4	1905	Harstine, Wash.
45	141500		Ga. s.	Lavinia	29	19	58.0	13.0	3.6	1897	Palatka, Fla.
46	211504		Ga. s.	Lavinia D	17	9	49.1	15.0	3.6	1913	Eclipse, Va.
47	207516		Ga. s.	Lavinia Pearl	19	12	60.7	14.1	4.4	1910	Poquoson, Va.
48	141619		Ga. s.	Lavita	8	5	34.8	8.0	3.2	1899	Seattle, Wash.
49	201410		Ga. s.	Lavon S. Ames	9	6	34.8	12.1	5.8	1904	East Boothbay, Me.
50	224334		Ga. s.	Lawrence, L., Jr	12	10	43.2	13.6	3.9	1924	Erie, Pa.
51	215505		Ga. s.	Lawrence P	20	13	42.0	13.0	5.3	1917	Hydaburg, Alaska
52	81650		Ga. s.	[4] Lea	11	7	41.7	9.4	4.1	1898	Yonkers, N. Y.
53	14603		Ga. s.	Leader	13	12	37.0	11.8	5.0		
54	141578		Ga. s.	Leader	25	19	47.4	18.6	5.0	1898	Burnt Pot Island, Ga.
55	201968		Ga. s.	Leader	39	19	66.6	18.6	5.4	1905	Madison, Md.
56	203313		Ga. s.	Leader	15	10	56.1	13.8	4.0	1906	Ilwaco, Wash.
57	215209		Ga. s.	Leader	13	11	40.0	10.3	4.4	1917	Seabeck, Wash.
58	216128		Ga. s.	Leader	42	17	65.3	18.0	6.6	1918	Oakland, Calif.
59	221694		Ga.w.	Leader	18	11	50.0	12.0	3.0	1921	Madison, Ind.
60	223867		Ga. s.	Leader	12	10	32.2	10.1	4.8	1924	Metlakatla, Alaska
61	222652		Ga. s.	Leader II	32	24	49.0	17.5	6.5	1922	Bar Harbor, Me.
62	204514		Ga. s.	Leah M	13	8	33.7	10.3	3.8	1907	Port Angeles, Wash.
63	141695		Ga. s.	Lear C	21	21	47.4	15.8	6.8	1901	Gloucester, Mass.
64	140087		Ga. s.	Le Bon Pere	7	5	36.6	11.6	3.2	1874	Grand Isle, La.
65	223248		Ol. s.	Le Ray	28	28	47.4	10.2	2.8	1923	Jonesville, La.
66	203829		Ga. s.	Leba	15	10	44.8	11.5	4.5	1907	South Alki, Wash.
67	214462		Ga. s.	Lebec	32	15	55.0	15.1	6.6	1916	Los Angeles, Calif.
68	224111		Ga. s.	Lee	8	6	35.0	8.0	4.4	1924	Memphis, Tenn.
69	215714		Ol. s.	Lee II	11	10	36.0	7.0	3.0	1917	Meredosia, Ill.
70	200837		Ga. s.	Lee Allen	19	12	52.2	11.6	5.3	1905	Stockton, Calif.
71	210449		Ga. s.	Legonia	10	6	35.8	10.7	4.0	1911	Oakland, Calif.
72	219135		Ol. s.	[6] Lehua	204	122	100.1	21.9	14.8	1919	Tacoma, Wash.

[1] Formerly ga. s. Willie R

[2] Formerly { a Public Health st. s. Louis Pasteur. / b ga. s. Helen Bethel.

Line No.	Service	Crew	Horsepower	Name of owner	Home port	Address of owner
1	Fsh.	3	35	Olai Sjlvisen	Juneau, Alaska	Petersburg, Alaska.
2	Pas.	1	15	William Niles	Milwaukee, Wis	Neenah, Wis.
3	Frt.	2	35	George F. Shaw	Philadelphia, Pa	Norwood, Pa.
4	Frt.	2	35	J. Olsen	Port Arthur, Tex	Beaumont, Tex.
5	Fer.	2	40	W. H. Wesley, jr	Pensacola, Fla	Point Washington, Fla.
6	Pas.	2	39	Birgitte Hofstad	Juneau, Alaska	Doykof, Alaska.
7	Pas.	2	35	Winfield S. Bosley	Chicago, Ill	621 Center Street.
8	Fsh.	5	15	T. M. Murphy	Seattle, Wash	Kingston, Wash.
9	Frt.	6	150	Hunt, Hatch & Co. (Calif.)	San Francisco, Calif.	Oakland, Calif.
10	Fsh.	1	80	Alaska Packers Association (Calif.)	do	85 Second Street.
11	Tow.	3	16	Sarah C. Ferrell	Pittsburgh, Pa	Grantsville, W. Va.
12	Fsh.	23	175	O'Hara Bros. Co. (Mass.)	Boston, Mass	22 New Fish Pier.
13	Tow.	3	250	Larnie B. Shaw	Philadelphia, Pa	Camden, N. J.
14	Oys.	3	21	Bertout Cheramie	New Orleans, La	Cut Off, La.
15	Fsh.	1	17	John Wilke, jr	Newport, R. I	North Kingston, R. I.
16	Fsh.	1	16	Ole Huswik	Juneau, Alaska	Petersburg, Alaska.
17	Frt.	22	700	E. K. Wood Lumber Co. (Calif.)	San Francisco, Calif.	1 Drumm Street.
18	Fsh.	1	10	Harry C. Mortimer	Provincetown, Mass	Barnstable, Mass.
19	Fsh.	3	8	Hilder A. Erickson	Milwaukee, Wis	Ellison Bay, Wis.
20	Frt.	1	15	Harry J. Hutchens	Buffalo, N. Y	21 Moore Street.
21	Fsh.	1	8	Frank Rogers	New York, N. Y	Greenport, N. Y.
22	Frt.	1	12	C. Edward Ehrman	Baltimore, Md	425 East Twenty-eighth Street.
23	Tow.	1	60	Alaska Salmon Co. (Calif.)	San Francisco, Calif.	141 Clay Street.
24	Fsh.	2	35	Barbey Packing Co	Astoria, Oreg	Seaside, Oreg.
25	Fsh.	1	8	Ole Sivertsen	Seattle, Wash	7018 Twenty-fifth Ave. NW.
26	Fsh.	1	20	Bluff City Fisheries	New Orleans, La	Natchez, Miss.
27	Frt.	1	12	C. G. Wescott	Bridgeport, Conn	Greenwich, Conn.
28	Frt.	1	12	Albert Konchalski	New York, N. Y	South Jamesport, N. Y.
29	Fsh.	2	18	Wilhelmina R. M. Peterson	do	Foot Bay, Thirty-seventh Street (B.).
30	Tow.	3	26	Patton-Tully Transportation Co. (Mich.)	Baton Rouge, La	Memphis, Tenn.
31	Frt.	5	75	Estate of Andrew Radel	Bridgeport, Conn	
32	Frt.	2	14	Frank T. Wadsworth	Eastport, Me	Wadsworth, Wharf.
33	Fsh.	20	120	John Goulart, jr	Gloucester, Mass	26 Warner Street.
34	Fsh.	1	20	Adolf Nilsen	New York, N. Y	51 Second Place (B.).
35	Oys.	6	25	William F Cummins	Wilmington, Del	Leipsic, Del.
36	Frt.	4	28	Edward Naccari	New Orleans, La	Grand Isle, La.
37	Frt.	5	40	E. M. Egle	do	Harvey, La
38	Pas.	1	35	Miller & Vidor Lumber Co. (Tex.)	Port Arthur, Tex	Beaumont, Tex.
39	Pas.	1	10	James A. Reilly	Miami, Fla	General delivery.
40	Frt.	25	25	H. Ahrenstedt	Juneau, Alaska	Sumdum, Alaska.
41	Fsh.	3	23	Willis H. Brown	New York, N. Y	East Marion, N. Y.
42	Frt.	3	30	William Dawson	Annapolis, Md	South River, Md.
43	Msc.	3	25	Argonaut Salvage Corporation (Me.)	Bridgeport, Conn	
44	Pas.	1	12	W. A. Huston	Tacoma, Wash	Titlaw Beach, Sixth Avenue.
45	Tow.	3	75	C. W. Perkins	Jacksonville, Fla	Herschell and Hockiday Street.
46	Sal.	1	50	Thomas M. Campbell	New York, N. Y	Port Richmond, N. Y.
47	Oys.	2	25	W. A. Doggett	Reedville, Va	Weems, Va.
48	Tow.	2	35	Peck Bros. Towing Co. (Wash.)	Seattle, Wash	Everett, Wash.
49	Fsh.	2	20	Frederic A. Gross	Boston, Mass	195 I Street.
50	Fsh.	4	60	Lawrence Locker	Albany, N. Y	Dunkirk, N. Y.
51	Fsh.	2	40	Alex Peel	Ketchikan, Alaska	Hydaburg, Alaska.
52	Pas.	2	25	Benjamin F. Minges	Philadelphia, Pa	2222 North Fifth Street.
53	Frt.	1	11	Edward C. Marchant	Boston, Mass	Dorchester, Mass.
54	Oys.	2	28	Georgia-Carolina Canning Co. (S. C.)	Charleston, S. C	144 East Bay Street.
55	Fsh.	6	100	George A. Shackleford	Miami, Fla	
56	Fsh.	2	60	Columbia River Packers Association (Oreg.)	Astoria, Wash	
57	Fsh.	1	20	C. Ketil Tveit	Seattle, Wash	420 Third Avenue W.
58	Tow.	1	110	Naknek Packing Co. (Calif.)	San Francisco, Calif.	2 Pine Street.
59	Tow.	3	20	Charles Jenkins	Evansville, Ind	Madison, Ind.
60	Fsh.	4	16	Roderick Davis	Ketchikan, Alaska	Metlakatla, Alaska.
61	Frt.	2	40	Ralph R. Garland	Ellsworth, Me	Bar Harbor, Me.
62	Pas.	2	15	B. L. Berntson	Tacoma, Wash	2517 South I Street.
63	Fsh.	4	36	Milton P. Healy	New Bedford, Mass	Central Village, Mass.
64	Oys.	2	16	Anthony Sessa	New Orleans, La	Empire, La.
65	Fsh.	4	22	Three Rivers Fish Co	Baton Rouge, La	Jonesville, La.
66	Fsh.	2	40	F. R. Porter	Juneau, Alaska	Petersburg, Alaska.
67	Tow.	3	135	General Petroleum Corporation (Nev.)	Seattle, Wash	1710 Sixteenth Avenue
68	Pas.	1	24	Lee A. Curry	Memphis, Tenn	General delivery.
69	Frt.	1	16	Jeremiah M. Hawks	Peoria, Ill	Meredosia, Ill.
70	Frt.	1	75	California Delto Farms (Calif.)	Los Angeles, Calif.	
71	Pas.	1	35	August Oldag	San Francisco, Calif.	Tiburon, Calif.
72	Pas.	8	360	Inter-Island Steam Nav. Co. Hawaii)	Honolulu, Hawaii	42 Queen Street.

[3] Formerly ga. s. Bessie.
[4] Formerly ga. s. Willis J.
[5] Formerly ga. s. Ambassador.

Line No.	Official No.	Signal letters	Rig	Name of vessel	Tonnage		Register dimensions			When built	Where built
					Gross	Net	Length	Breadth	Depth		
							Feet	*Feet*	*Feet*		
1	141433		Ga. s.	Leida	5	5	32.5	12.7	3.0	1896	Wax Bayou, La.
2	218107		Ga.s.	Leif	7	6	31.1	9.0	4.1	1913	Camano, Wash.
3	219806		Ga.s.	Leif II	30	21	46.9	14.5	6.6	1920	Gig Harbor, Wash.
4	207840		Ga.s.	Leila	10	10	45.0	11.0	3.9	1909	Georgetown, S. C.
5	141702		Ga.s.	Leila T	10	8	48.8	9.8	4.0	1900	Noank, Conn.
6	210282		Ga.s.	Lela	10	7	31.0	9.2	4.5	1912	Olympia, Wash.
7	141101		Ga.s.	Lela Boyle	23	20	48.5	17.3	5.1	1890	Millville, N. J.
8	211959		Ga.s.	Leland F	17	11	47.0	13.6	5.4	1914	Oakland, Calif.
9	141719		Ga.s.	Leland Mills	52	42	79.8	18.7	5.5	1901	Cambridge, Md.
10	220577		Ga.s.	Lelelona	58	20	62.5	15.8	6.8	1920	Honolulu, Hawaii
11	223008		Ga.s.	Lelia A	12	8	46.6	11.6	3.3	1923	Deltaville, Va.
12	141553		Ga.s.	Lelia Gunby	6	6	39.1	13.4	2.9	1898	Crisfield, Md.
13	221956		Ga.s.	Lelia James	20	14	51.1	15.0	4.4	1922	Palmer, Va.
14	141688		Ga.s.	Lelia E. Tolman	12	8	34.6	13.2	6.5	1900	Friendship, Me.
15	220424		Ga.s.	Lemes	44	30	59.0	16.2	7.2	1920	Gig Harbor, Wash.
16	140026		Ga.s.	Lena	11	10	38.0	13.2	4.2	1874	Brooklyn, N. Y.
17	141127		Ga.s.	Lena	8	7	25.8	13.4	4.1	1891	Noank, Conn.
18	141708		Ga.s.	Lena	14	11	46.4	14.2	3.7	1898	Bayshore, N. Y.
19	141812		Ga.s.	Lena	14	10	52.6	14.0	3.7	1902	Swansboro, N. C.
20	200204		Ga.s.	Lena	6	6	32.5	10.6	3.4	1903	Carrabelle, Fla.
21	202705		Ga.s.	Lena	10	9	39.8	11.4	2.0	1905	Georgiana, Fla.
22	207521		Ga.s.	Lena	13	8	44.8	12.9	3.8	1910	Turtle Bayou, Tex.
23	209740		Ga.s.	Lena	7	6	32.4	8.3	3.4	1911	Wit, N. C.
24	210481		Ga.s.	Lena	9	8	29.5	8.1	3.6	1911	Green Bay, Wis.
25	213097		Ga.s.	Lena	9	6	31.6	9.7	3.6	1915	Seattle, Wash.
26	220044		Ga.s.	Lena	11	8	36.6	12.0	4.0	1920	Watch Hill, R. I.
27	223453		Ga.s.	Lena	14	10	33.7	12.3	3.4	1923	Beaumont, Tex.
28	212399		Ga.s.	Lena O	11	8	31.9	10.6	5.2	1914	Poulsbo, Wash.
29	200892		Ga.s.	Lena M. H	14	9	43.6	16.5	3.1	1904	Pearlington, Miss.
30	211653		Ga.s.	Lena King	6	5	38.2	8.9	3.6	1913	Pocomoke City, Md.
31	141065		Ga.s.	Lena May	9	8	31.1	12.2	5.4	1890	Waldoboro, Me.
32	140672		Ga.s.	Lena G. Bateman	14	6	38.0	15.2	4.2	1883	Bridgeton, N. J.
33	141749		Ga.s.	Lena V. Coulbourn	22	20	68.0	19.0	5.1	1901	Oriole, Md.
34	214759		Ga.s.	Lenor	17	14	39.0	12.0	5.9	1917	Poulsbo, Wash.
35	221294		Ga.s.	Lenor	13	11	37.0	10.5	3.5	1920	Glen Arbor, Mich.
36	214163		Ga.s.	Lenox	6	5	28.2	11.4	3.7	1910	Mayetta, N. J.
37	215975		Ga.s.	Lenox	12	9	36.6	11.0	5.0	1912	Atlantic City, N. J.
38	221465		Ga.s.	Lenox	7	5	37.6	11.2	3.5	1914	East Boston, Mass.
39	141570		Ga.s.	Leo	12	8	36.0	13.0	4.0	1898	Pocomoke City, Md.
40	141595		Ga.s.	Leo	14	10	46.0	11.0	2.8	1899	Georgetown, Fla.
41	206128		Ga.s.	Leo	9	6	35.5	11.5	3.1	1909	Anacortes, Wash.
42	202330		Ga.s.	Leo A	10	9	39.6	11.6	4.9	1905	Erie, Pa.
43	210631		Ga.s.	Leo B	10	9	28.6	9.8	4.2	1912	Green Bay, Wis.
44	205906		Ga.s.	Leo C	22	15	46.4	14.0	5.5	1908	Dockton, Wash.
45	223331		Ga.s.	Leo C	11	7	31.0	10.6	2.5	1922	Chauvin, La.
46	210891		Ga.s.	Leo C. II	41	27	52.1	15.9	7.1	1913	Tacoma, Wash.
47	215270		Ol. s.	Leo C. III	37	28	56.0	14.5	6.7	1917	....do....
48	224243		Ga.s.	Leola T	12	8	40.4	11.0	2.6	1920	Chauvin, La.
49	214845		Ga.s.	Leola May	11	11	48.3	20.1	2.0	1917	Sabula, Iowa.
50	202362		Ga.s.	Leona	12	8	50.0	10.0	5.0	1905	West De Pere, Wis.
51	213039		Ga.w.	Leona	7	6	44.6	8.0	2.3	1916	Longbottom, Ohio.
52	215164		Ol. s.	Leona	7	7	27.8	7.4	3.3	1912	Detroit Harbor, Wis.
53	215646		Ga.s.	Leona	7	6	32.7	8.7	3.1	1907	Fall River, Mass.
54	219327		Ga.s.	Leona 1st	13	8	36.0	9.5	4.6	1912	Essington, Pa.
55	210238		Ga.w.	Leona G	14	12	65.0	10.0	2.0	1912	Creston, W. Va.
56	215047		Ga.s.	Leona K	47	32	59.0	16.6	6.5	1917	Seattle, Wash.
57	209463		Ga.s.	Leona M	9	9	28.6	9.0	3.3	1907	Two Rivers, Wis.
58	206468		Ga.s.	Leona Heron	14	12	35.2	10.8	5.0	1908	Chicago, Ill.
59	205755		Ga.s.	Leonard	7	6	38.4	12.5	3.1	1908	Oriole, Md.
60	217082		Ga.w.	LEONARD	22	7	41.5	9.0	2.4	1915	Grafton, Ill.
61	224602		Ga.s.	Leonard C	12	9	39.7	11.0	4.8	1925	Portland, Oreg.
62	221321		Ga.s.	Leonard L	10	6	37.5	11.2	3.3	1921	Barcelona, N. Y.
63	224062		Ol. s.	Leonarda	26	17	46.3	13.7	6.8	1924	Boston, Mass.
64	213801		Ga.s.	Leonda	7	6	36.2	8.9	2.6	1915	Sea Level, N. C.
65	216430		Ga.s.	Leone	8	5	31.5	9.5	3.7	1918	Bay Center, Wash.
66	205309		Ga.s.	Leonie	14	10	44.0	12.3	4.3	1908	Tacoma, Wash.
67	212920		Ga.s.	Leonine	31	24	50.4	15.7	5.0	1915	Anacortes, Wash.
68	141165		Ga.s.	Leonora	10	10	39.5	14.0	3.4	1891	Liverpool, Tex.
69	141315		Ga.s.	Leonora	27	18	60.3	14.0	5.3	1893	Lake Charles, La.
70	204758		Ga.s.	Leonora	17	15	53.0	16.5	4.8	1907	Pocomoke City, Md.
71	215422		Ol. s.	Leonore III	14	9	48.5	12.1	4.4	1917	Astoria, Oreg.
72	205434		Ga.s.	Leota	14	10	44.7	11.4	4.5	1908	Dockton, Wash.
73	221642		Ga.w.	Leroy	12	12	44.7	11.0	2.2	1921	Evansville, Ind.
74	211621		Ga.s.	Leroy Woodburn	49	43	68.5	22.2	5.3	1913	Solomons Island, Md.
75	145774		Ga.s.	Lesbia	34	29	55.0	16.0	6.9	1898	Baltimore, Md.
76	211217		Ga.s.	Leschi	15	10	48.0	10.8	4.0	1913	Seattle, Wash.
77	141777		Ga.s.	Leslie	20	8	40.2	15.4	6.0	1902	Boston, Mass.

[1] Formerly ga. y. Terrapin.

Line No.	Service	Crew	Horsepower	Name of owner	Home port	Address of owner
1	Oys.	2	12	Joe Dupery	Morgan City, La.	Alberville, La.
2	Fsh.	1	12	Harold Hansen	Ketchikan, Alaska	
3	Fsh.	8	45	Karl Hansen	Seattle, Wash	1601 Dexter Avenue.
4	Frt.	1	18	Ralph Nesbit	Georgetown, S. C.	Waverly Mills, S. C.
5	Msc.	2	20	Walter I. Young	New York, N. Y.	East Hampton, N. Y.
6	Fsh.	1	18	Earl N. Ohmer	Juneau, Alaska	Petersburg, Alaska.
7	Oys.	5	25	George C. Bell	Philadelphia, Pa.	Newport, N. J.
8	Fsh.	1	40	Western-California Fish Co. (Calif.)	San Francisco, Calif.	556 Clay Street.
9	Fsh.	4	100	Newport Fisheries Co. (N. C.)	Beaufort, N. C.	Morehead, N. C.
10	Frt.	5	120	Young Brothers (Hawaii)	Honolulu, Hawaii	Old Boat Landing.
11	Frt.	1	10	R. D. Ailsworth	Reedville, Va.	Deltaville, Va.
12	Oys.	1	8	Dennard T. Marshall	Cape Charles, Va.	Willis Wharf, Va.
13	Fsh.	2	20	J. M. Robertson	Reedville, Va.	Palmer, Va.
14	Cod.	1	14	Walter Tolman	Rockland, Me.	Vinalhaven, Me.
15	Fsh.	7	50	Nick Zuvich	Seattle, Wash.	Hoquiam, Wash.
16	Pas.	2	28	John Freund	Newark, N. J.	Elizabeth, N. J.
17	Frt.	2	10	William Rapp	Bridgeport, Conn.	South Norwalk, Conn.
18	Pas.	2	35	Herbert W. Pharo	Philadelphia, Pa.	Cape May City, N. J.
19	Msc.	1	22	S. A. Starting	New Bern, N. C.	Hubert, N. C.
20	Pas.	2	20	Gulf Trading Co. (Fla.)	Apalachicola, Fla.	Carrabelle, Fla.
21	Pas.	2	12	L. M. Francis	St. Augustine, Fla.	Indianola, Fla.
22	Frt.	1	6	J. C. McManus	Galveston, Tex.	Wallisville, Tex.
23	Frt.	1	8	Ezekiel Salter	Beaufort, N. C.	Wit, N. C.
24	Fsh.	1	10	Frederick Wickenberg	Milwaukee, Wis.	Oconto, Wis.
25	Fsh.	1	15	J. J. Page	Ketchikan, Alaska	
26	Frt.	2	26	Laurence Clay	New London, Conn.	Stonington, Conn.
27	Tow.	1	63	C. W. Howth	Port Arthur, Tex.	Beaumont, Tex.
28	Fsh.	2	24	A. J. Hollopeter	Tacoma, Wash.	Olympia, Wash.
29	Frt.	2	40	Abner Hursey	Gulfport, Miss.	Pearlington, Miss.
30	Oys.	1	18	George N. Weaver	Cape Charles, Va.	Saxis, Va.
31	Fsh.	3	8	Howard Hodgkins Co. (Mass.)	Gloucester, Mass.	Rockport, Mass.
32	Oys.	4	18	Jesse A. Cossaboon	Philadelphia, Pa.	Millville, N. J.
33	Frt.	1	50	Hampton Roads Water Co. (Va.)	Norfolk, Va.	
34	Fsh.	3	27	Andrew Mathisen	Ketchikan, Alaska	Petersburg, Alaska.
35	Fsh.	1	28	August H. Warner	Grand Haven, Mich.	Glen Arbor, Mich.
36	Fsh.	1	36	Mortimer Hughes	Philadelphia, Pa.	Green Creek, N. J.
37	Tow.	1	20	William Condon	do	Atlantic City, N. J.
38	Pas.	1	15	Fred W. Esterhill	Boston, Mass.	106 Buttonwood Street.
39	Fsh.	2	45	Robert E. Edwards	Reedville, Va.	Fleeton, Va.
40	Frt.	3	20	E. E. Phelps	Miami, Fla.	
41	Fsh.	2	30	Petersburg By Products Co. (Wash.)	Tacoma, Wash.	
42	Fsh.	4	35	William Schau	Erie, Pa.	242 West Third Street.
43	Fsh.	2	20	Michael Budzis	Milwaukee, Wis.	Green Bay, Wis.
44	Fsh.	6	30	Pacific American Fisheries (Me.)	Seattle, Wash.	Bellingham, Wash.
45	Fsh.	3	16	Felix Hingle	New Orleans, La.	Boothville, La
46	Fsh.	8	50	Pacific American Fisheries (Me.)	Unalaska, Alaska	King Cove, Alaska.
47	Frt.	1	20	Anton Castelonovich	Tacoma, Wash.	Bellingham, Wash.
48	Frt.	2	10	Eugene Ledet	New Orleans, La.	Chauvin, La.
49	Pas.	2	30	George P. Whitney	Dubuque, Iowa	Sabula, Iowa.
50	Fsh.	3	34	Fred A. Neubert	Chicago, Ill.	Waukegan, Ill.
51	Tow.	1	6	Malcolm E. Black	Pittsburgh, Pa.	Huntington, W. Va.
52	Fsh.	3	10	Terrance Maudrie	Milwaukee, Wis.	Marinette, Wis.
53	Pas.	1	18	Adelard Couture	Providence, R. I.	Warren, R. I.
54	Frt.	2	22	Paul Gramigna	Philadelphia, Pa.	316 South Second Street.
55	Pas.	2	18	J. W. Foster	Pittsburgh, Pa.	Cedar Grove, W. Va.
56	Fsh.	5	20	Libby, McNeill & Libby (Me.)	Seattle, Wash.	Merchants Exchange Building.
57	Fsh.	3	12	Joseph Schmidt	Milwaukee, Wis.	Algoma, Wis.
58	Msc.	2	27	George L. Dahlin	Chicago, Ill.	9110 Ewing Avenue.
59	Fsh.	4	9	W. K. Neal	Reedville, Va.	Ophelia, Va.
60	Tow.	1	24	John Carroll	Peoria, Ill.	Michael, Ill.
61	Fsh.	1	55	A. L. Clift	Portland, Oreg.	534 East Nineteenth Street.
62	Fsh.	1	120	Mike Smith	Buffalo, N. Y.	Westfield, N. Y.
63	Fsh.	6	45	Vito De Leo	Boston, Mass.	218 North Street.
64	Frt.	1	12	Leslie Hamilton	Beaufort, N. C.	Stacy, N. C.
65	Frt.	1	16	Arthur Graham	Astoria, Oreg.	Ilwaco, Wash.
66	Tow.	2	50	Pioneer Towing Co. (Wash.)	Seattle, Wash.	Foot Pike Street.
67	Fsh.	4	85	Sunny Point Packing Co. (Wash.)	Ketchikan, Alaska	
68	Pas.	1	36	E. J. Smith	Corpus Christi, Tex.	
69	Frt.	3	40	Wm. T. Burton	Morgan City, La.	Sulphur, La.
70	Fsh.	6	40	Charles L. Carlberg	Philadelphia, Pa.	Anglesea, N. J.
71	Frt.	1	25	P. J. M. Gowan & Sons (Wash.)	Astoria, Oreg.	McGowan, Wash.
72	Frt.	1	40	Robert F. Wallin	Tacoma, Wash.	New Kamilche, Wash.
73	Pas.	2	15	Eli Harp	Evansville, Ind.	1 Wabash Avenue.
74	Pol.	3	50	Board of Shell Fisheries	Philadelphia, Pa.	Trenton, N. J.
75	Fsh.	4	35	William J. Cowart	Reedville, Va.	Lake, Va.
76	Pas.	2	50	E. M. Sherman	Seattle, Wash.	Leschi Park, Wash.
77	Fsh.	1	18	Abner J. Harris	Portland, Me.	186 Commercial Street.

Line No.	Official No.	Signal letters	Rig	Name of vessel	Tonnage		Register dimensions			When built	Where built
					Gross	Net	Length	Breadth	Depth		
							Feet	*Feet*	*Feet*		
1	200020		Ga.s.	Leslie	7	6	32.3	12.3	3.7	1903	Port Republic, N. J.
2	219108		Ga.s.	Leslie D	6	6	26.0	8.5	3.2	1917	Green Bay, Wis.
3	215088		Ga.s.	Leslie T	5	5	28.2	8.8	3.4	1911	Little Suamico, Wis.
4	141539		Ga.s.	Leslie and Alice	10	10	33.6	11.8	5.7	1898	Cushing, Me
5	141498		Ga.s.	Leslie C. Thompson	9	9	29.2	11.5	5.4	1897	Bristol, Me
6	212494		Ga.s.	Lessie May	8	6	40.6	9.2	3.2	1914	Wit, N. C
7	211190		Ga.s.	Lester	10	9	45.6	11.3	4.2	1912	Poquoson, Va
8	141328		Ga.s.	Leta	26	9	67.8	21.9	3.5	1894	Logtown, Miss
9	220009		Ga.s.	Leta D	14	10	37.7	11.3	5.4	1920	Wilmington, Calif.
10	222071		Ga.s.	Let's Go (composite)	9	5	47.1	8.7	4.8	1922	Lewiston, Idaho
11	222493		Ga.s.	Let's Go	58	24	56.9	19.6	8.3	1922	East Haddam, Conn.
12	224443		Ol. s.	Leviathan	42	29	56.6	15.4	7.2	1925	Seattle, Wash
13	140123		Ga.s.	Levinah	13	12	38.6	15.0	4.2	1875	Glenwood, N. Y.
14	220023		Ga.s.	Lewis II	12	8	35.5	10.0	4.0	1920	Wrangell, Alaska
15	141636		Ga.s.	Lewis Bros	14	7	42.8	14.0	5.0	1900	Noank, Conn
16	215302		Ga.s.	Lewis Blake	6	5	44.2	8.8	2.8	1914	Crisfield, Md
17	210694		Ga.w.	Lewis Wesley	11	11	55.8	11.8	2.1	1912	Clarington, Ohio
18	141851		Ga.s.	Lewis C.Totman	14	7	36.2	13.7	5.9	1903	Friendship, Me
19	201346		Ga.s.	Lewis M. Price	93	65	96.0	23.0	6.4	1904	Cambridge, Md
20	202777		Ga.s.	Lexington	14	10	49.4	12.8	4.0	1906	Astoria, Oreg
21	212310		Ga.s.	Lebanon	21	14	42.2	13.1	5.1	1914	Seattle, Wash
22	205005		Ga.s.	Libbie	66	58	76.4	17.6	7.4	1908	Essex, Mass
23	208464		Ga.s.	Libby	8	5	38.7	11.0	4.3	1911	San Francisco, Calif.
24	216452	LKVQ	Ol. s.	Libby Maine ⊙	1,811	1,458	226.0	44.1	20.7	1918	North Portland, Oreg.
25	15690		Ga.s.	Liberty	20	18	42.5	17.3	4.0	1870	Key West, Fla
26	141420	KMPR	Ga.s.	Liberty	118	96	93.6	24.0	12.6	1896	Gloucester, Mass
27	203154		Ga.s.	Liberty	42	36	52.0	19.3	6.6	1906	Bluffton, S. C
28	205307		Ga.s.	Liberty	14	10	39.9	10.2	4.4	1908	Atlantic City, N. J.
29	208713		Ga.s.	Liberty	16	13	39.5	11.2	4.7	1911	Seattle, Wash
30	211597		Ga.s.	Liberty	66	44	72.4	18.2	7.6	1913	do
31	212086		Ga.s.	Liberty	9	6	28.5	9.0	4.8	1914	Anacortes, Wash
32	212887		Ga.s.	Liberty	12	8	39.8	8.8	7.0	1914	Alton, Ill
33	213196		Ga.s.	Liberty	22	17	43.3	12.6	5.6	1915	Seattle, Wash
34	213311		Ga.s.	Liberty	32	22	51.5	14.1	6.3	1915	Tacoma, Wash
35	213922		Ga.w.	Liberty	12	10	51.5	11.3	2.8	1916	Point Pleasant, W. Va.
36	216568		Ga.p.	Liberty	17	15	51.0	10.0	2.0	1918	Louisville, Ky
37	216641		Ga.s.	Liberty	10	9	43.0	11.0	4.0	1918	La Pointe, Wis
38	216689		Ga.s.	Liberty	28	16	46.5	18.0	4.1	1918	Vallejo, Calif
39	217334		Ga.w.	Liberty	41	26	60.0	16.0	1.8	1918	Houma, La
40	217450		Ga.s.	Liberty	39	27	58.7	15.8	6.8	1918	E. San Pedro, Calif.
41	217499		Ga.s.	LIBERTY	9	6	30.5	8.0	3.0	1917	Wolf Creek, Ky
42	217630		Ga.s.	Liberty	12	8	42.1	11.9	4.3	1919	Sacramento, Calif.
43	217968		Ga.s.	Liberty	35	19	62.3	17.3	6.7	1919	Thomaston, Me
44	218202		Ga.s.	Liberty	14	8	52.9	12.3	3.8	1919	Vicksburg, Miss
45	218996		Ga.s.	Liberty	9	8	31.6	9.0	3.7	1918	Detroit Harbor, Wis.
46	219163		Ga.s.	LIBERTY	12	11	35.2	9.0	4.0	1916	Kenosha, Wis
47	219310		Ga.s.	Liberty	9	6	30.6	10.7	4.1		Unknown
48	221239		Ga.s.	Liberty	12	8	35.0	11.2	5.4	1921	Hoonah, Alaska
49	222343		Ga.s.	Liberty	10	6	35.7	11.2	3.4	1922	Ketchikan, Alaska
50	224468		Ga.s.	[1] Liberty	79	54	104.3	14.9	8.3	1917	Clayton, N. Y.
51	222072		Ga.w.	Liberty II	15	9	64.0	16.3	2.3	1922	Fort Lauderdale, Fla.
52	222723		Ga.s.	Liberty II	19	13	47.2	13.7	4.6	1923	Fernandina, Fla
53	218124		Ga.s.	Liberty No. 1	17	11	52.2	11.6	5.0	1918	Superior, Wis
54	217337		Ga.s.	Liberty Bell	42	28	57.6	15.8	7.1	1918	Gig Harbor, Wash.
55	218146		Ga.s.	Liberty Girl	50	34	66.3	16.1	7.2	1919	Los Angeles, Calif.
56	141249		Ga.s.	Lida F	16	15	42.2	15.4	5.4	1892	Gouldsboro, Me
57	211385		Ga.s.	Lida M	7	5	34.0	9.8	4.8	1913	Vinalhaven Me
58	141018		Ga.s.	Lida Ward	5	5	37.5	13.2	3.2	1899	Crisfield, Md
59	140581		Ga.s.	Lidie F. Corbin	7	7	34.5	11.1	2.5	1882	Hills Landing, Md.
60	140730		Ga.s.	Lieutenant	14	12	40.0	16.0	4.5	1884	Islip, N. Y.
61	203666		Ga.s.	Lieutenant	21	17	44.4	14.9	4.9	1906	Tottenville, N. Y.
62	213652		Ga.s.	[2] Lieutenant	9	7	41.9	10.7	3.6	1915	Westlake, La
63	218510		Ga.s.	Life	9	6	32.2	9.6	3.9	1919	Bremerton, Wash.
64	115613		Ga.s.	[3] Lila	27	25	52.5	18.5	5.6	1878	Islip, N. Y.
65	130928		Ga.s.	[4] Lila	8	6	34.3	13.0	3.3	1901	Somers Point, N. J.
66	219709		Ga.s.	Lila II	32	21	58.3	19.4	5.6	1917	Norfolk, Va
67	141441		Ga.s.	Lilac	8	8	35.7	10.6	6.1	1896	Little Deer Isle, Me.
68	215844		Ga.s.	Lilian M	12	11	57.3	10.5	3.2	1916	Evansville, Ind
69	200764		Ga.s.	Lilian Wefing	9	9	41.9	9.9	4.2	1904	Apalachicola, Fla
70	140167		Ga.s.	Lillian	39	25	56.0	18.0	6.6	1876	Boothbay, Me
71	140935		Ga.s.	Lillian	12	11	38.5	14.8	3.6	1888	Hyannis, Mass
72	141233		Ga.s.	Lillian	10	6	50.5	13.7	3.4	1892	Fairmount, Md

[1] Formerly U. S. Navy subchaser 148.

[2] Formerly ga. s. Robert Burns.

Line No.	Service	Crew	Horsepower	Name of owner	Home port	Address of owner
1	Pas.	1	24	Emma C. Smith	Philadelphia, Pa	Anglesea, N. J.
2	Fsh.	3	8	Barney Devroy	Milwaukee, Wis	Big Suamico, Wis.
3	Fsh.	2	15	Otto C. Topel	do	Marinette, Wis.
4	Fsh.	1	28	Rufus Waterman	Boothbay, Me	South Bristol, Me.
5	Frt.	1	5	O. W. Wing	Belfast, Me	R. F. D. 4.
6	Frt.	1	14	Mark L. Lupton	New Bern, N. C	188 Middle Street.
7	Frt.	2	20	Elisha Pruitt	Cape Charles, Va	Tangier, Va.
8	Fer.	3	120	Abner Hursey	Gulfport, Miss	Pearlington, Miss.
9	Fsh.	1	25	O. I. Danielson	Los Angeles, Calif	Avalon, Calif.
10	Pas.	1	120	W. P. Browrink	Great Falls, Mont	Lewiston, Idaho.
11	Pas.	2	50	Harold Z. Clarke	Hartford, Conn	East Haddam, Conn.
12	Fsh.	7	75	Carl Eide	Ketchikan, Alaska	
13	Pas.	1	22	Knickerbocker Ice Co. (N. J.)	Albany, N. Y	Catskill, N. Y.
14	Tow.	1	50	B. L. Jones	Seattle, Wash	Bellingham, Wash.
15	Frt.	4	31	John O. Lewis	Newport, R. I	Wickford, R. I.
16	Frt.	1	14	Fred V. Blake	Crisfield, Md	19 East Chesapeake Avenue.
17	Pas.	2	15	John J. Slippner	Cincinnati, Ohio	Powhatan Point, Ohio.
18	Fsh.	3	16	Lawrence Gross	Newport, R. I	10 Levin Street.
19	Frt.	5	125	Maryland Dry Dock Co. (Md.)	Baltimore, Md	Box 101 South Station.
20	Pas.	1	30	J. G. Meghr	Astoria, Oreg	Brookfield, Wash.
21	Fsh.	5	27	Peter Ellingsen	Seattle, Wash	3032 West Seventy-first Street.
22	Fsh.	3	110	Wesley Robinson	Fernandina, Fla	St. Marys, Ga.
23	Fsh.	1	40	Libby, McNeill & Libby (Me.)	Seattle, Wash	Marion Building.
24	Frt.	28	825	do	San Francisco, Calif	Merchants Exchange Building.
25	Frt.	2	35	William Curry's Sons Co. (Fla.)	Key West, Fla	611 Front Street.
26	Plt.	8	60	Boston Pilots Relief Society (Mass.)	Boston, Mass	Lewis Wharf.
27	Frt.	2	20	R. D. Reynolds	Georgetown, S. C	
28	Tow.	2	18	Francis J. McDonald	Philadelphia, Pa	Ardmore, Pa.
29	Fsh.	5	20	E. V. Englund	Seattle, Wash	Keyport, Wash.
30	Fsh.	15	110	Jacob H. Engdal	do	7019 Twenty-second Avenue N. W.
31	Fsh.	2	16	Shigao Nagaishi	do	506 Main Street.
32	Frt.	1	20	Luther McCallum	Memphis, Tenn	Box 188.
33	Fsh.	3	40	Gregory Rereich	Seattle, Wash	1525 Western Avenue.
34	Pas.	8	40	Nelson Lagoon Packing Co. (Wash.)	Juneau, Alaska	
35	Tow.	1	15	S. G. Gardner	Cincinnati, Ohio	Gallipolis, Ohio.
36	Pas.	2	29	Rose Island Co. of Louisville (Ky.)	Louisville, Ky	
37	Pas.	2	40	J. M. Gordon	Duluth, Minn	Bayfield, Wis.
38	Frt.	2	30	Woodford O. Watson	San Francisco, Calif	Vallejo, Calif.
39	Tow.	4	35	Lawrence F. Herbert	Morgan City, La	Houma, La.
40	Fsh.	7	65	Anthony Yeseta	Los Angeles, Calif	San Pedro, Calif.
41	Pas.	2	40	Clarence Bitzer	Louisville, Ky	
42	Tow.	1	80	Geo. W. Freetley	San Francisco, Calif	Third and Channel Streets.
43	Cod.	8	60	Claude S. Wagner	Vineyard Haven, Mass.	Edgartown, Mass.
44	Pas.	2	40	H. A. Hinkley	New Orleans, La	General delivery.
45	Fsh.	3	15	Berend Andersen	Milwaukee, Wis	Detroit Harbor, Wis.
46	Fsh.	3	20	Henry M. Muench	do	Algoma, Wis.
47	Frt.	1	40	John W. Fox	Norfolk, Va	
48	Fsh.	1	12	Ruben Sharclane	Juneau, Alaska	Hoonah, Alaska.
49	Fsh.	1	16	Claude Setzer	Ketchikan, Alaska	
50	Pas.	5	440	John A. Peterson	New York, N. Y	New Rochelle, N. Y.
51	Frt.	2	15	Everglade Transportation Co. (Fla.)	Miami, Fla	
52	Fsh.	3	45	Anton Maripu	do	Jensen, Fla.
53	Wrk.	1	60	Superior Shipbuilding Co. (Wis.)	Duluth, Minn	Superior, Wis.
54	Fsh.	7	65	Luca Ross	Tacoma, Wash	Gig Harbor, Wash.
55	Fsh.	8	85	George Vlahovich	Los Angeles, Calif	San Pedro, Calif.
56	Frt.	2	20	Asa Ogilvie	Eastport, Me	Lubec, Me.
57	Fsh.	1	15	Fred W. Greenlaw	Rockland, Me	Vinalhaven, Me.
58	Frt.	1	6	Lee Rollins	Reedville, Va	Colonial Beach, Va.
59	Oys.	3	16	Daniel Jester	Cape Charles, Va	Chincoteague, Va.
60	Oys.	3	20	Sidney B. Wilsey	New York, N. Y	1729 Shore Road (B.).
61	Fsh.	3	40	J. & J. W. Elsworth Co. (N. J.)	do	Foot Pike Street.
62	Tow.	2	45	Sabine Ice Water Tow Co	Port Arthur, Tex	
63	Fsh.	3	12	H. Beck	Seattle, Wash	Bremerton, Wash.
64	Frt.	2	20	R. E. Brown	Norfolk, Va	
65	Fsh.	2	24	John Schwan	New York, N. Y	Rockaway Beach, N. Y.
66	Wat.	1	50	D. A. Winslow	Norfolk, Va	
67	Fsh.	1	6	Chas. F. Buckhardt	New York, N. Y	College Point, N. Y.
68	Tow.	1	32	Henry H. Mann	Evansville, Ind	814 South Second Street.
69	Frt.	2	16	R. V. Pierce	Buffalo, N. Y	
70	Frt.	2	20	Frank A. Porter	Machias, Me	Cutler, Me.
71	Frt.	1	14	Arthur W. Jones	Vineyard Haven, Mass.	Nantucket, Mass.
72	Frt.	2	15	Joseph D. Brandon	Baltimore, Md	Claiborne, Md.

[3] Formerly sloop yacht Sagitta.

[4] Formerly ga. s. Nora.

Line No.	Official No.	Signal letters	Rig	Name of vessel	Tonnage		Register dimensions			When built	Where built
					Gross	Net	Length	Breadth	Depth		
							Feet	*Feet*	*Feet*		
1	141789		Ga.s.	Lillian	10	10	36.8	14.5	4.7	1902	Osterville, Mass.
2	201074		Ga. s.	Lillian	15	9	53.0	12.8	5.5	1904	Roque Bluff, Me.
3	201244		Ga. s.	[1] Lillian	9	6	43.3	9.7	2.6	1904	Tacoma, Wash.
4	204537		Ga. s.	Lillian	14	10	43.5	14.2	4.0	1907	Frederica, Del.
5	206560		Ga. s.	Lillian	7	7	34.8	9.5	2.6	1909	Atlantic, N. C.
6	206930		Ga. s.	Lillian	12	12	32.6	9.2	4.0	1906	Manitowoc, Wis.
7	208264		Ga. s.	Lillian	12	6	34.1	13.1	6.0	1910	Friendship, Me.
8	213258		Ga.w.	Lillian	29	29	63.0	22.7	3.4	1915	Waverly, Mo.
9	218123		Ga. s.	Lillian	12	10	38.6	13.4	4.2	1908	Brooklyn, N. Y.
10	223400		Ga. s.	[2] Lillian	79	54	104.3	14.9	8.3	1917	Pensacola, Fla.
11	224705		Ga. s.	Lillian	9	6	39.0	10.0	4.4		Unknown
12	206362		Ga. s.	Lillian B	15	7	50.0	12.0	4.0	1909	Montegut, La.
13	219490		Ga. s.	Lillian B	7	5	36.5	10.4	2.4	1919	Barataria, La.
14	220549		Ga. s.	Lillian B	14	12	41.2	12.4	4.0	1920	Naubinway, Mich.
15	212097		Ga. s.	[3] Lillian C	12	8	43.2	11.8	4.5	1914	Oakland, Calif.
16	204500		Ga. s.	[4] Lillian D	52	35	60.2	18.6	6.6	1907	Brunswick, Ga.
17	216958		Ga. s.	Lillian H	9	8	27.0	9.0	3.8	1916	Green Bay, Wis.
18	224771		Ol. s.	Lillian J	36	24	54.3	15.0	6.5	1925	Seattle, Wash.
19	217104		Ga. s.	Lillian L	15	10	47.2	12.5	4.3	1918	Oakland, Calif.
20	224602		Ga. s.	Lillian M	10	6	37.2	9.0	4.4	1923	Crittenden, Va.
21	213677		Ga. s.	Lillian O	8	8	28.6	9.1	3.2	1914	Green Bay, Wis.
22	141449		Ga. s.	Lillian Annie	12	12	56.2	12.6	3.0	1894	West Palm Beach, Fla.
23	96488		Ga. s.	[5] Lillian Dorn	44	44	54.8	17.8	7.4	1900	New Rochelle, N. Y.
24	223343		Ga. s.	Lillian Ruth	46	25	63.6	17.6	5.9	1923	Crisfield, Md.
25	140706		Ga. s.	Lillian White	10	5	51.9	13.7	3.3	1885	Somerset Co., Md.
26	141821		Ga. s.	Lillian C. Cooper	22	16	64.0	18.0	4.5	1902	Oriole, Md.
27	202083		Ga. s.	Lillian D. Foss	14	9	55.5	12.3	3.5	1905	Tacoma, Wash.
28	212844		Ga.w.	Lillian R. Wooton	7	7	49.5	9.4	2.5	1914	Nashville, Tenn.
29	218434		Ga. s.	Lillico No. 20	32	8	60.3	18.2	5.4	1918	San Francisco, Calif.
30	141801		Ga. s.	Lillie	11	9	37.6	13.0	3.7	1902	Somers Point, N. J.
31	206771		Ga. s.	Lillie	7	7	29.5	9.7	3.5	1900	Eldora, N. J.
32	208541		Ga. s.	Lillie	9	8	29.2	8.3	3.5	1906	Manitowoc, Wis.
33	208785		Ga. s.	Lillie	6	6	30.0	7.0	3.0	1910	Clinton, Iowa.
34	209097		Ol. s.	Lillie	10	8	37.0	10.3	4.0	1911	Paulsboro, N. J.
35	213798		Ga. s.	Lillie B	13	12	37.5	8.5	3.6	1904	West DePere, Wis.
36	221719		Ga. s.	Lillie E	10	9	29.8	8.7	4.9	1921	Beaumont, Tex.
37	201546		Ga. s.	Lillie L	25	6	54.6	19.8	3.3	1904	Biloxi, Miss.
38	208903		Ga. s.	Lillie R	15	14	36.0	9.5	4.0	1905	Gros Cape, Mich.
39	141616		Ga. s.	Lillie W	12	7	41.8	14.2	3.2	1899	Biloxi, Miss.
40	208270		Ga. s.	Lillie and Janie	10	7	39.4	13.5	3.2	1904	West River, Md.
41	140549		Ga. s.	Lillie Bird	8	8	36.3	14.2	2.6	1882	Matagorda, Tex.
42	140828		Ga. s.	Lillie Dean	7	6	30.0	13.3	3.8	1886	Patchogue, N. Y.
43	140475		Ga. s.	Lillie B. Dayton	9	8	38.4	12.5	3.0	1881	do
44	140966		Ga. s.	Lillie D. Smith	14	9	56.6	15.3	3.8	1888	Somerset Co., Md.
45	200342		Ga. s.	Lillie G. Spicer	8	6	38.2	15.0	3.1	1903	Taylors Island, Md.
46	15799		Ga. s.	Lilliletta	5	5	29.6	11.8	2.9	1869	Blue Point, N. Y.
47	201128		Ga. s.	Lilly	8	5	33.0	10.3	3.8	1904	Seattle, Wash.
48	218536		Ga. s.	Lilly	10	8	37.6	10.5	3.2	1919	Hoquiam, Wash.
49	221163		Ga. s.	Lilly	18	12	40.1	12.0	5.4	1921	Richmond Beach, Wash.
50	221632		Ol. s.	Lilly	10	8	33.6	9.4	4.7	1920	Seattle, Wash.
51	210428		Ga. s.	Lily	7	5	33.0	9.5	3.3	1912	Ketchikan, Alaska
52	220682		Ga.w.	Lily	58	20	65.2	15.6	3.8	1917	Jonesville, La.
53	221307		Ga. s.	Lily	39	26	60.8	19.4	5.7	1921	Paulsboro, N. J.
54	221948		Ga. s.	Lily M	10	8	38.8	9.3	4.2		Unknown
55	213776		Ga. s.	Lily N	6	5	25.6	7.8	2.7	1915	Green Bay, Wis.
56	141360		Ga. s.	Lily and Maud	9	8	32.2	10.5	4.8	1894	Ballard, Wash.
57	221583		Ga. s.	Limit	10	7	34.3	10.2	4.0	1912	Bellingham, Wash.
58	205577		Ga. s.	Lina Sprague	6	5	27.3	12.3	2.9	1905	Manahawkin, N. J.
59	202016		Ga. s.	Lincoln	7	6	27.8	12.6	4.0	1905	Osterville, Mass.
60	209901		Ga. s.	[6] Lincoln	61	41	69.5	16.7	7.6	1912	Port Blakely, Wash.
61	210835		Ga. s.	Lincoln	34	23	55.6	15.6	7.1	1912	Seattle, Wash.
62	211161		Ga. s.	Lincoln	14	9	33.8	11.5	4.2	1913	do
63	215538		Ol. s.	Lincoln	34	16	59.2	16.7	6.1	1917	Sausalito, Calif.
64	222015		Ol. s.	Lincoln	38	12	62.2	17.0	7.2	1922	Rockport, Mass.
65	224482		Ol. s.	Lincoln	16	13	41.4	12.0	5.6	1925	Seattle, Wash.
66	208806		Ga. s.	Lincoln III	8	7	25.7	13.3	4.0	1911	Osterville, Mass.
67	213805		Ga. s.	Lincoln Rock	9	8	45.0	10.5	2.8	1915	Lake Bay, Alaska
68	140591		Ga. s.	[7] Linda M. Sockwell	43	26	63.4	21.3	6.1	1882	Baltimore, Md.
69	214281		Ga. s.	Lindora	11	9	39.2	8.6	3.6	1916	Hoquiam, Wash.
70	223620		Ga. s.	Lindsey	19	17	44.0	15.6	3.8	1922	Carrabelle, Fla.
71	206674		Ga. s.	Linnea (composite)	51	30	59.0	19.3	6.6	1908	San Francisco, Calif.
72	141726		Ga. s.	Linnie Belle	6	6	27.7	10.9	5.3	1901	Friendship, Me.
73	224512		Ga. s.	Linseed King	10	7	42.5	10.0	4.0	1923	Edgewater, N. J.

[1] Formerly ga. s. Union.
[2] Formerly U. S. Navy subchaser 157.
[3] Formerly ga. s. Lillian L.
[4] Formerly (a) ga. s. Najelde. (b) U. S. Navy ga. s. Najelda.

Line No.	Service	Crew	Horsepower	Name of owner	Home port	Address of owner
1	Fsh.	3	25	Joseph Parro	New York, N. Y.	8 Hicks Street (B.).
2	Frt.	2	30	Seacoast Canning Co. (Me.)	Eastport, Me	Sea Street.
3	Fsh.	1	29	Forrest J. Fryer	Juneau, Alaska	Petersburg, Alaska.
4	Frt.	2	35	James R. Mott	Wilmington, Del.	Woodland Beach, Del.
5	Msc.	1	12	Dennis Mason	Beaufort, N. C.	Atlantic, N. C.
6	Fsh.	3	8	Hans Christian Georg Hansen	Milwaukee, Wis.	Marinette, Wis.
7	Fsh.	4	42	Patrick McHugh	Gloucester, Mass.	95½ Main Street.
8	Fer.	2	45	H. K. Thomas	Kansas City, Mo.	Waverly, Mo.
9	Msc.	2	20	Sigurd E. Andreasson	New York, N. Y.	349 Forty-eighth Street (B.).
10	Pas.	5	660	Louis Tepe	do	West Hoboken, N. J.
11	Frt.	1	42	Gesine Thorsen	do	34 Bay Ridge Avenue (B.).
12	Fsh.	2	50	Mrs. Mary G. Anticich	Gulfport, Miss.	Biloxi, Miss.
13	Frt.	3	16	Thalien Boudreaux	New Orleans, La.	Grand Isle, La.
14	Frt.	2	30	Charles Bird	Grand Haven, Mich.	Cheboygan, Mich.
15	Msc.	1	40	Estate of John L. Carlson	Juneau, Alaska	
16	Pas.	3	105	A. Denapolis	New Orleans, La.	1000 Common Street.
17	Fsh.	3	15	Joseph Hermes	Milwaukee, Wis.	Green Bay, Wis.
18	Tow.	9	45	Thomas Jacobsen	Port Townsend, Wash.	
19	Pas.	1	50	Lillian B. Lewis	San Francisco, Calif.	Oakland, Calif.
20	Pas.	1	24	Lillian B. Mackenzie	Norfolk, Va.	411 Tazewell Apartments.
21	Fsh.	3	10	Leigh Beaucock	Milwaukee, Wis.	Pensaukee, Wis.
22	Tow.	2	16	J. R. Marine	Wilmington, N. C.	Marine, N. C.
23	Wrk.	3	60	Frank P. Blair	Chicago, Ill.	19 E. Congress Street.
24	Frt.	2	60	Augustus Forbush	Crisfield, Md.	Ewell, Md.
25	Frt.	4	15	Raymond Warner	Baltimore, Md.	Queenstown, Md.
26	Frt.	2	20	W. F. Horner	Cape Charles, Va.	Townsend, Va.
27	Tow.	1	50	Fred S. Wescott	Seattle, Wash.	1536 Westlake Avenue.
28	Tow.	3	20	Lillian R. Wooton	Nashville, Tenn.	433 Seventh Avenue N.
29	Tow.	3	110	Lillico Launch & Tugboat Co. (Wash.)	Seattle, Wash.	Pier 3.
30	Pas.	2	18	Edgar W. Downs	Philadelphia, Pa.	Bridgeton, N. J.
31	Pas.	2	10	George P. Brittingham	do	Bowers Beach, Del.
32	Fsh.	3	12	Charles Burgeson	Milwaukee, Wis.	Marinette, Wis.
33	Pas.	1	4	S. W. Toney	Des Moines, Iowa	Clinton, Iowa.
34	Tow.	1	60	American Dredging Co. (Penn.)	Philadelphia, Pa.	308 Chestnut Street.
35	Msc.	2	20	John Boyson	Milwaukee, Wis.	Tustin, Wis.
36	Msc.	1	50	Sabine Towing Co. (Tex.)	Port Arthur, Tex.	
37	Oys.	7	30	Dunbar-Dukate Co. (La.)	New Orleans, La.	1101 Maison Blanche Building.
38	Pas.	1	20	Fred C. Roberts	Grand Haven, Mich.	Cheboygan, Mich.
39	Fsh.	2	18	Wentzell Brothers	Gulfport, Miss.	Biloxi, Miss.
40	Frt.	1	20	Frank M. Stump	Baltimore, Md.	109 North Milton Avenue.
41	Fsh.	1	18	Roy Jackson	Galveston, Tex.	Sinton, Tex.
42	Msc.	2	16	Herman Van Popering	New York, N. Y.	West Sayville, N. Y.
43	Frt.	2	25	Estate of Andrew Radel	Bridgeport, Conn.	202 Washington Avenue.
44	Oys.	1	17	H. K. Ward	Cape Charles, Va.	
45	Frt.	3	20	William Christ	Annapolis, Md.	Eastport, Md.
46	Frt.	1	8	Orvis H. Lueo	New York, N. Y.	Riverhead, N. Y.
47	Tow.	1	20	Olaus S. Anderson	Port Townsend, Wash	La Conner, Wash.
48	Fsh.	2	25	Howard Anderson	Seattle, Wash.	Aberdeen, Wash.
49	Fsh.	3	20	H. Hanan	do	Richmond Beach, Wash.
50	Fsh.	2	10	E. P. Starneman	do	Bremerton, Wash
51	Fsh.	1	12	Billy Johnson	Ketchikan, Alaska	Saxman, Alaska.
52	Tow.	4	60	Link-Newcomb Mill & Lumber Co	Baton Rouge, La.	Jonesville, La.
53	Frt.	3	75	David E. Sigars	Philadelphia, Pa.	Paulsboro, N. J.
54	Msc.	1	40	Arthur Miller	New York, N. Y.	1539 Third Avenue.
55	Fsh.	1	10	Michael Nowaczyk	Milwaukee, Wis.	Big Suamico, Wis.
56	Fsh.	1	16	Thadei Louis	Ketchikan, Alaska	
57	Frt.	1	9	J. L. Leadbetter	Seattle, Wash.	Urban, Wash.
58	Pas.	1	10	Joel Sprague	Philadelphia, Pa.	Beach Haven, N. J.
59	Fsh.	2	21	Theodore Eliason	New York, N. Y.	Sheepshead Bay, N. Y.
60	Fsh.	3	80	Bank of California National Association	Seattle, Wash.	815 Second Avenue.
61	Fsh.	4	55	Martin Fotland	do	504 Virginia Street.
62	Fsh.	2	12	J. R. Heckman	Ketchikan, Alaska	
63	Fsh.	2	85	F. E. Booth Co. (Calif)	San Francisco, Calif.	110 Market Street.
64	Fsh.	8	100	A. B. Grant	New Bedford, Mass.	Fairhaven, Mass.
65	Fsh.	4	25	Ferdinand Sundness	Portland, Oreg.	1127 East Fifteenth Street N.
66	Fsh.	1	12	Herbert B. Crosby	New Bedford, Mass.	Osterville, Mass.
67	Fsh.	2	20	George White	Wrangell, Alaska	
68	Oys.	6	35	Howard W. Sockwell	Philadelphia, Pa.	Port Norris, N. J.
69	Frt.	2	40	J. E. Sinclair	Tacoma, Wash.	319 North J Street.
70	Frt.	2	10	Frank C. Burns	Apalachicola, Fla.	Carrabelle, Fla.
71	Frt.	1	40	L. Scatena & Co. (Calif.)	San Francisco, Calif.	104 Washington Street.
72	Frt.	2	7	Geo. Moan	Machias, Me.	Lubec, Me.
73	Pas.	1	40	Spencer Kellogg & Sons (N. Y.)	New York, N. Y.	100 East Forty-second Street.

[5] Formerly sloop Hussar II.
[6] Formerly ga. s. Berlin.
[7] Formerly schooner Laurence F. Corbitt.

Line No.	Official No.	Signal letters	Rig	Name of vessel	Tonnage		Register dimensions			When built	Where built
					Gross	Net	Length	Breadth	Depth		
							Feet	*Feet*	*Feet*		
1	202123		Ga. s.	Linta	49	33	91.4	17.5	8.7	1905	New York, N. Y.
2	161634		Ga. s.	[4] Linus	28	14	50.0	12.0	4.8	1890	Point Washington, Fla.
3	209538		Ga. s.	Lion	10	7	48.0	11.5	3.0	1911	Morgan City, La.
4	214731		Ga. s.	Lion	40	31	55.9	15.3	7.1	1917	Tacoma, Wash.
5	224394		Ol. s.	Lion	218	56	95.9	25.0	13.8	1924	Groton, Conn.
6	210686		Ga.w.	[2] Lion Power	14	12	68.4	13.6	2.0	1912	Antiquity, Ohio.
7	202314		Ga. s.	Lister	13	12	35.0	13.3	4.8	1905	Bridgeport, Conn.
8	214035		Ga. s.	Lister	7	6	36.2	9.0	4.0	1916	Tacoma, Wash.
9	209711		Ga. s.	Listo	31	21	63.5	13.0	7.0	1912	Los Angeles, Calif.
10	215065		Ol. s.	Little Bill	7	6	24.6	8.8	3.1	1912	Naubinway, Mich.
11	206104		Ga. s.	Little Billee	6	6	30.3	11.9	3.6	1909	Atlantic City, N. J.
12	140491		Ga. s.	Little Blanche	7	6	43.0	11.6	3.6	1881	York Co., Va.
13	211730		Ga. s.	Little Bob	11	11	32.6	9.2	4.0	1908	Sturgeon Bay, Wis.
14	141235		Ga. s.	Little Brother	6	6	36.0	11.6	3.7	1892	Terrebonne, La.
15	212530		Ga. s.	Little Charley	41	28	54.6	18.6	6.0	1914	Baltimore, Md.
16	223685		Ga.w.	Little Dandy	13	13	44.0	16.0	2.5	1921	Nemaha, Nebr.
17	216988		Ga. s.	Little David	18	12	56.7	15.0	4.8	1918	Seattle, Wash.
18	207728		Ga. s.	Little Elsie	26	11	53.5	16.7	7.0	1910	East Boothbay, Me.
19	141620		Ga. s.	Little Esther	12	6	38.0	13.0	4.0	1898	Ophelia, Va.
20	140244		Ga. s.	Little Fannie	28	19	54.4	15.0	5.9	1877	Bristol, Me.
21	141635		Ga. s.	Little Foster	7	7	29.2	10.9	5.8	1900	Friendship, Me.
22	140284		Ga. s.	Little Fred	14	13	43.0	14.0	4.0	1878	Bath, Me.
23	215564		Ga. s.	Little Fred	7	5	27.1	12.2	4.1		New Bedford, Mass.
24	213777		Ga. s.	Little Georgia	5	5	26.4	6.8	2.6	1913	Jackson Harbor, Wis.
25	214208		Ga.w.	[3] Little Giant No. 2	7	5	45.3	10.0	2.3	1915	Charleston, W. Va.
26	209959		Ga. s.	Little Glory	40	27	61.5	16.0	6.1	1912	Seattle, Wash.
27	215472		Ol. s.	Little Jack	64	40	67.9	16.7	6.7	1917	Tacoma, Wash.
28	201465		Ga. s.	Little Jennie	19	18	46.4	14.2	4.8	1904	Gloucester, Mass.
29	222067	MDNP	Ol. s.	Little Joe	250	75	134.3	21.7	10.9	1922	Weems, Va.
30	222744		Ga. s.	Little Joe	7	7	46.8	9.5	2.4	1923	Memphis, Tenn.
31	223803		Ga. s.	Little Joe	6	6	31.3	9.0	3.0	1924	Erie, Pa.
32	224736		Ol. s.	Little Joe	37	14	62.4	16.2	7.5	1925	Rockport, Mass.
33	212934		Ga.w.	Little Jumbo	18	18	58.2	14.0	3.4	1915	Kansas City, Mo.
34	25944		Ga. s.	[4] Little Lucy	11	10	35.3	13.0	5.5	1877	Lubec, Me.
35	141628		Ga. s.	Little Nell	12	9	40.0	15.0	3.1	1899	Morgan City, La.
36	219721		Ga. s.	Little Perina	40	24	60.7	15.3	7.1	1920	Los Angeles, Calif.
37	202976		Ga. s.	Little Rhody	7	5	42.3	9.6	4.7	1902	South Boston, Mass.
38	215891		Ga. s.	Little Rock	13	8	42.6	12.0	3.1	1917	Cut-Off, La.
39	211315		Ga. s.	Little Rosie	6	5	29.6	8.8	3.5	1913	Saxman, Alaska.
40	211052		Ga. s.	Little Ruth	24	12	52.6	14.3	6.0	1913	Rockport, Mass.
41	141281		Ga. s.	Little Sister	12	9	42.3	11.2	2.3	1893	Smyrna, N. C.
42	221295		Ga. s.	Little Teal	9	8	38.1	9.6	2.4	1921	St. Louis, Mo.
43	209779		Ga. s.	Little Tom	36	24	58.0	14.5	6.2	1912	Seattle, Wash.
44	224353		Ga. s.	Little Warrior	14	10	37.2	13.5	3.0	1924	Lafitte, La.
45	208350		Ga. s.	[5] Lituya	44	30	58.0	16.0	7.8	1911	Seattle, Wash.
46	221247		Ga. s.	Lituya	9	6	34.3	9.0	3.8	1921	Tacoma, Wash.
47	222676		Ga. s.	Lituya	8	5	30.0	10.0	4.2	1922	Sitka, Alaska.
48	220301		Ga. s.	Live Fish	11	7	40.2	11.1	4.2	1920	Leonardo, N. J.
49	213207		Ga.w.	Livona Transfer	13	13	46.0	16.0	2.7	1914	Fort Rice, N. Dak.
50	86357		Ga. s.	[6] Lizzie	17	11	43.8	15.2	5.7	1896	Kennebunkport, Me.
51	140356		Ga. s.	Lizzie	14	13	38.8	15.0	5.7	1879	Oyster Bay, N. Y.
52	141402		Ga. s.	Lizzie	6	6	31.7	12.3	3.5	1896	Cedar Bayou, Tex.
53	200881		Ga. s.	Lizzie	13	9	45.0	13.3	4.0	1904	Warren, R. I.
54	141608		Ga. s.	Lizzie A	10	9	42.0	10.3	3.3	1899	Pennsgrove, N. J.
55	140548		Ga. s.	Lizzie H	34	21	63.0	18.8	4.7	1882	Tottenville, N. Y.
56	141054		Ga. s.	Lizzie K	6	6	27.0	13.3	4.0	1890	Noank, Conn.
57	213230		Ga. s.	Lizzie M	10	5	33.8	11.3	5.5	1915	Thomaston, Me.
58	140711		Ga. s.	Lizzie Bell	44	35	56.0	20.3	5.6	1884	New Gretna, N. J.
59	15859		Ga. s.	Lizzie Burt	28	16	55.0	18.0	4.5	1872	Dividing Creek, N. J.
60	141609		Ga. s.	Lizzie Emma	10	10	33.0	12.4	6.0	1899	Friendship, Me.
61	140172		Ga. s.	Lizzie May	15	14	43.2	14.2	5.3	1875	Portland, Me.
62	141788		Ga. s.	Lizzie Pettigrove	12	5	35.3	13.6	4.7	1902	Boothbay, Me.
63	140687		Ga. s.	Lizzie D. Bell	16	15	38.3	16.0	4.3	1883	City Island, N. Y.
64	140767		Ga. s.	Lizzie J. Robbins	18	12	45.0	16.4	4.1	1885	Mauricetown, N. J.
65	214989		Ga. s.	Lloyd	5	5	28.0	9.0	3.4	1914	Marinette, Wis.
66	215688		Ol. s.	Lloyd B	9	6	37.4	11.7	3.5	1917	Astoria, Oreg.
67	217832		Ga. s.	Lloyd C	50	34	60.1	15.6	7.4	1919	Tacoma, Wash.
68	221343		Ga. s.	Lloyd T	22	20	56.4	16.2	3.4	1924	Bettle, N. C.
69	218712		Ga. s.	Lloyd, jr	51	42	60.5	20.4	5.6	1919	Jones Creek, Va.
70	141562		Ga. s.	Lloyd Cox	6	6	37.8	13.2	2.6	1898	Upper Fairmount, Md.
71	223198		Ga. s.	[7] Loangen	15	10	49.8	13.0	4.2	1914	Norfolk, Va.
72	207018		Ga. s.	Lobo	32	28	53.3	15.4	6.4	1909	Fort Lee, N. J.

[1] Formerly st. p. V. H. Wright.
[2] Formerly ga. w. Chase.
[3] Formerly ga. w. Grace G.
[4] Formerly ga. s. Vinnie Small.

Line No.	Service	Crew	Horsepower	Name of owner	Home port	Address of owner
1	Pas.	5	140	Deep Sea Fishing & Excursion Co	New York, N. Y	Whitehall Terminal Building.
2	Tow.	2	75	Foy Tie & Timber Co. (La.)	Mobile, Ala	Maer Building.
3	Oys.	2	10	Matis Vidos	Morgan City, La	1806 Front Street.
4	Fsh.	7	50	Jakov Repanick	Seattle, Wash	802 Harris Avenue.
5	Tow.	9	600	New London Ship & Engine Co. (Conn.)	New London, Conn	Groton, Conn.
6	Tow.	2	25	Moore Oil Refining Co. (Ohio)	Cincinnati, Ohio	York and McLeon Streets.
7	Fsh.	1	18	Harry E. Osborn	Bridgeport, Conn	South Norwalk, Conn.
8	Fsh.	2	12	A. L. O'Neill	Tacoma, Wash	Shelton, Wash.
9	Frt.	1	150	Wilmington Transportation Co. (Calif.)	Los Angeles, Calif	Wilmington, Calif.
10	Frt.	2	40	James Peterson	Milwaukee, Wis	Ellison Bay, Wis.
11	Frt.	1	12	Philadelphia Electric Co. (Pa.)	Philadelphia, Pa	1000 Chestnut Street.
12	Oys.	1	7	George Cooper	Cape Charles, Va	Tangier, Va.
13	Fsh.	3	12	Clifford G. Wenniger	Milwaukee, Wis	Algoma, Wis.
14	Oys.	1	54	Robt. J. Younger	Morgan City, La	Houma, La.
15	Frt.	3	60	Alfred W. Dill	Baltimore, Md	Worton, Md.
16	Fer.	2	20	Seymour Noah	Kansas City, Mo	Langdon, Mo.
17	Tow.	3	75	Western Transportation Co. (Oreg.)	Portland, Oreg	
18	Fsh.	7	26	C. J. Bryan	Pensacola, Fla	Panama City, Fla.
19	Fsh.	1	15	L. M. Lewis	Reedville, Va	Ophelia, Va.
20	Frt.	1	50	Perkins & Corliss	Gloucester, Mass	Western Avenue and Middle Street.
21	Fsh.	2	8	Everett E. Newhall	Portland, Me	North Berwick, Me.
22	Frt.	5	24	Lester Coggehall	Newport, R. I	4 Swan Avenue.
23	Mso.	1	22	Charles Robinson	Fall River, Mass	1364 Davol Street.
24	Fsh.	2	5	Andrew Irr	Milwaukee, Wis	Detroit Harbor, Wis.
25	Tow.	1	12	H. A. Price	Pittsburgh, Pa	Charleston, W. Va.
26	Fsh.	4	80	Booth Fisheries Co. (Del.)	Seattle, Wash	Marion Building.
27	Fsh.	3	90	Annette Island Packing Co. (Wash.)	do	Blaine, Wash.
28	Cod.	2	16	Charles A. Mayo	Provincetown, Mass	570 Commercial Street.
29	Fsh.	30	300	Bellows & Squires Co. (Va.)	Reedville, Va	Ocran, Va.
30	Pas.	1	28	Joe Sailors	Memphis, Tenn	309 West Illinois Street.
31	Pas.	1	35	James W. Nolan	Erie, Pa	139 East Fourth Street.
32	Fsh.	6	60	Lorenzo Marino	Boston, Mass	Somerville, Mass.
33	Tow.	2	35	List & Weatherly Construction Co. (Mo.)	Kansas City, Mo	416 Railway Exchange.
34	Frt.	1	8	Seth O. Chute	Eastport, Me	South Street.
35	Oys.	2	12	Louisiana Oyster and Fish Co	Morgan City, La	Berwick, La.
36	Fsh.	7	60	Andrija Petrich	Los Angeles, Calif	San Pedro, Calif.
37	Fsh.	6	26	Charles E. McEmmons	New Bedford, Mass	North Dartmouth, Mass.
38	Frt.	2	25	Luding Boucet	New Orleans, La	Cut Off, La.
39	Fsh.	1	12	Joe Johnson	Ketchikan, Alaska	
40	Fsh.	7	24	United Fisheries Co. (Mass.)	Gloucester, Mass	286 Main Street.
41	Frt.	1	12	A. A. Paul	Beaufort, N. C	
42	Pas.	1	20	Chas. H. Smith	St. Louis, Mo	City Harbor Office.
43	Fsh.	6	75	Deep Sea Salmon Co. (Wash.)	Juneau, Alaska	Port Althorp, Alaska.
44	Frt.	2	18	A. J. Plitniek	New Orleans, La	Lafitte, La.
45	Fsh.	11	65	Sunde & d'Evers (Wash.)	Seattle, Wash	Colman Dock.
46	Fsh.	1	40	J. F. Thornton	Tacoma, Wash	Box 1373.
47	Fsh.	1	30	John Thompsen	Juneau, Alaska	Sitka, Alaska.
48	Fsh.	10	28	Live Fish Co. (N. Y.)	New York, N. Y	Islip, N. Y.
49	Fer.	1	15	William H. Baker	Pembina, N. Dak	Livona, N. Dak.
50	Fsh.	2	16	Francis G. Taber	New Bedford, Mass	5 Weaver Street.
51	Oys.	2	15	Samuel Y. Bayles	New York, N. Y	Oyster Bay, N. Y.
52	Frt.	1	7	Angelo Caravageli	Galveston, Tex	1116 Avenue C.
53	Frt.	2	37	William H. Swan & Sons (Mass.)	Fall River, Mass	Baylies Avenue.
54	Tow.	1	50	Hither Salvage Corporation (Del.)	Philadelphia, Pa	4501 Richmond Street.
55	Oys.	6	50	Long Island Oyster Farms (N. Y.)	New York, N. Y	Northport, N. Y.
56	Fsh.	2	20	Fred Hansen	do	Jersey City, N. J.
57	Pas.	2	20	William W. Hall	Salem, Mass	75 Proctor Street.
58	Frt.	2	52	Rotary Navigation & Transportation Co. (N. Y.).	New York, N. Y	Piermont, N. Y
59	Oys.	6	30	Walter Donoho	Wilmington, Del	Seaford, Del.
60	Frt.	1	15	Estate of George I. Cleaves	Portland, Me	221 High Street.
61	Fsh.	2	20	Aubrey Hazell	Perth Amboy, N. J	South Amboy, N. J.
62	Msc.	1	10	Christine Martensen	Norfolk, Va	
63	Oys.	2	38	Geo. M. Still (N. Y.)	New York, N. Y	Pier 32, East River.
64	Oys.	5	18	Joseph Fox	Wilmington, Del	Leipsic, Del.
65	Fsh.	1	8	Frank F. Seid	Milwaukee, Wis	Menominee, Mich.
66	Tow.	2	45	Port of Portland (Oreg.)	Portland, Oreg	Spalding Building.
67	Fsh.	3	75	Sunny Point Packing Co. (Wash.)	Ketchikan, Alaska	
68	Frt.	2	30	J. K. Gillikin	Beaufort, N. C	Marshallberg, N. C.
69	Frt.	3	75	Samuel J. Strawbridge	Philadelphia, Pa	Camden, N. J.
70	Oys.	2	6	Henry Watts	Reedville, Va	Monroe Hall, Va.
71	Pas.	1	70	W. J. Pinard	Tacoma, Wash	423 South Forty-third Street.
72	Msc.	1	50	Atlantic Stevedoring Co. (N. J.)	New York, N. Y	17 Battery Place.

[5] Foremely ga. s. Olympic.
[6] Formerly ga. s. Glencsk.
[7] Formerly U. S. Navy ga. s. 1340.

Line No.	Official No.	Signal letters	Rig	Name of vessel	Tonnage		Register dimensions			When built	Where built
					Gross	Net	Length	Breadth	Depth		
							Feet	*Feet*	*Feet*		
1	204175		Ga. s.	Lochinvar	57	34	72.1	20.4	9.0	1907	Harpswell, Me.
2	217047		Ga. s.	Locust Point	15	10	51.6	12.0	4.3	1918	Baltimore, Md.
3	217999		Ga. s.	Loerella	12	10	38.8	12.2	2.9	1906	Hopkins, Va.
4	203474		Ga. s.	Lofton	10	6	30.9	14.2	4.1	1906	McClellanville, S. C.
5	214471		Ga. s.	[1] Logan II	24	19	50.5	16.0	3.3	1916	North East, Md.
6	215381		Ga. s.	Lois	28	24	52.6	14.2	5.7	1917	Seattle, Wash.
7	224672		Ol. s.	Lois	14	9	42.6	13.0	4.1	1925	Arlington, Fla.
8	221540		Ga. s.	Lois M	10	6	36.2	9.7	3.8	1921	Providence, R. I.
9	214031		Ga. s.	[2] Lois Handy	81	55	85.2	23.8	6.9	1916	Pocomoke City, Md.
10	206777		Ga. s.	Lois H. Corkum	58	34	70.6	17.4	8.4	1912	Essex, Mass.
11	210421		Ga. s.	Lois M. Candage	44	35	59.0	19.6	6.8	1912	Bluehill, Me.
12	210422		Ga. s.	Loiterer III	14	14	45.6	9.3	4.0	1912	Alton, Ill.
13	208635		Ga. s.	Lola	18	15	30.0	12.9	6.0	1894	Providence, R. I.
14	211213		Ga. s.	Lola	6	6	30.0	7.7	3.2	1913	Detroit, Mich.
15	141089		Ga. s.	Lola L	18	16	42.5	14.8	4.8	1890	Northport, N. Y.
16	204545		Ga. s.	Lola Mae	13	5	48.8	13.4	4.4	1907	Crab Neck, Va.
17	203527		Ga. s.	Lone Fisherman	48	32	50.4	17.4	6.8	1906	Tacoma, Wash.
18	202739		Ga. s.	Lone Star	7	5	30.4	12.4	2.7	1905	Miami, Fla.
19	206949		Ga. s.	Lone Star	9	6	42.0	7.8	6.2	1907	Beaumont, Tex.
20	202821		Ga. s.	Long Beach	13	12	49.4	13.8	3.0	1890	Moriches, N. Y.
21	218590		Ga. s.	Long Branch V	9	8	47.0	8.0	3.9	1908	Brewerton, N. Y.
22	208875		Ga. s.	Long Cove	8	7	34.0	12.4	3.0	1911	Patchogue, N. Y.
23	201216		Ga. s.	Long John	12	8	37.7	10.0	4.3	1903	Sandusky, Ohio.
24	211272		Ga. s.	Longfellow	7	5	32.7	9.8	4.2	1911	Manitowoc, Wis.
25	141820		Ga. s.	Lonie Buren	9	8	46.4	15.6	3.1	1902	Kinnekeet, N. C.
26	211128		Ga. s.	Lonnie L	8	5	30.5	9.8	4.3	1913	Seattle, Wash.
27	202720		Ga. s.	Lon V. Stephens	12	12	41.6	14.9	4.6	1905	Port Republic, N. J.
28	215011		Ga. s.	Look Out	10	7	41.5	9.1	3.9	1916	Memphis, Tenn.
29	217992		Ga. s.	Loomis	15	10	45.8	13.6	4.0	1919	Kake, Alaska.
30	205265		Ga. s.	Loraine	12	8	40.4	11.1	3.8	1908	Bolivar, Tex.
31	215460		Ga.w.	Loraine	11	9	46.6	10.4	2.7	1917	Clarington, Ohio.
32	224761		Ol. s.	Loraine	25	17	49.5	14.8	4.2	1925	Cheyboygan, Mich.
33	208049		Ga. s.	Loreill	7	7	36.0	12.8	3.3	1900	Greenport, N. Y.
34	207877		Ga. s.	Lorena	11	5	37.3	10.6	5.2	1910	Sturgeon Bay, Wis.
35	141303		Ga. s.	Lorena B	8	6	36.6	12.5	3.6	1893	South Norwalk, Conn.
36	141778		Ga. s.	Lorens	14	10	49.0	11.4	4.0	1902	Astoria, Oreg.
37	200726		Ga. s.	Loretta	6	5	34.0	10.0	4.8	1901	Erie, Pa.
38	207417		Ga. s.	Lorna	26	18	56.0	12.2	6.8	1906	Sacramento, Calif.
39	140810		Ga. s.	Lorraine	5	5	30.0	10.7	2.6	1885	Grand Caillou, La.
40	208801		Ga. s.	Lorraine	9	6	36.0	9.9	4.0	1911	Olympia, Wash.
41	222413		Ga. s.	Lorraine	9	8	35.2	14.4	2.6	1922	Bridgeport, Conn.
42	220915	MCFN	Ol. s.	LORRAINE D	125	62	90.9	20.0	9.0	1920	Tampa, Fla.
43	201041		Ga. s.	[3] Lorraine M	33	22	54.1	13.0	5.6	1904	Essington, Pa.
44	244455		Ol. w.	LORRENE	32	32	64.6	20.0	3.6	1925	Grafton, Ill.
45	214444	LGJK	Ol. s.	[4] LOS ALAMOS	3,262	2,002	292.3	47.2	28.1	1916	Baltimore, Md.
46	221288		Ol. s.	Los Angeles H. D. No. 7	43	21	68.8	16.6	7.7	1921	Los Angeles, Calif.
47	141133		Ga. s.	Lotawana	22	15	42.3	13.4	7.2	1889	South Boston, Mass.
48	141862		Ga. s.	Lotta	8	6	35.5	11.8	4.3	1903	Niantic, Conn.
49	141622		Ga. s.	Lottie	8	6	38.6	12.3	3.5	1899	Oriole, Md.
50	208865		Ga. s.	Lottie	9	6	29.6	12.0	6.0	1911	Brooksville, Me.
51	203839		Ga. s.	Lottie A	11	9	40.8	10.0	3.0	1907	Portsmouth, Va.
52	140140		Ga. s.	Lottie B	11	10	39.6	14.2	4.4	1875	Port Jefferson, N. Y.
53	141747		Ga. s.	Lottie B	27	18	57.6	17.6	6.5	1901	Tottenville, N. Y.
54	141583		Ga. s.	Lottie N	14	12	51.3	16.0	3.6	1899	Patchogue, N. Y.
55	222616		Ga.w.	Lottie S	21	14	48.8	15.6	3.8	1922	Hazelton, Ind.
56	213613		Ga. s.	Lottie W	9	7	34.8	11.5	3.8	1904	Mount Pleasant, S. C.
57	141389		Ga. s.	Lottie Bryant	10	9	31.1	12.2	5.5	1895	Friendship, Me.
58	141731		Ga. s.	Lottie Genever	6	6	27.7	10.9	5.3	1901	....do.
59	141169		Ga. s.	Lottie May	10	9	51.0	14.3	3.6	1891	St. Peters, Md.
60	207797		Ga. s.	Lottie White	15	7	46.1	10.0	3.3	1910	Oriole, Md.
61	140738		Ga. s.	Lottie E. White	41	22	64.0	23.0	5.7	1884	Wiconico Co., Md.
62	140621		Ga. s.	Lottie L. Thomas	27	16	65.6	17.3	4.9	1883	Madison, Md.
63	203650		Ga. s.	Lotus	14	10	54.6	12.4	3.7	1906	Galveston, Tex.
64	220696		Ga. s.	[5] Lotus	13	9	50.0	10.7	3.3	1904	Morris Heights, N. Y.
65	212058		Ga. s.	Lotus Flower	10	8	36.1	11.0	2.5	1909	Atlantic City, N. J.
66	211214		Ga. s.	Lou	6	6	30.0	7.7	3.2	1913	Detroit, Mich.
67	207005		Ga. s.	Lou Dillon	12	10	31.4	11.4	3.0	1906	Great River, N. Y.
68	213465		Ga. s.	Loucile	11	10	41.4	14.1	3.0	1906	Champ, Md.
69	214634		Ga.w.	Loudon	9	6	35.7	7.2	1.6	1916	Loudon, Tenn.
70	223593		Ga. s.	Louhelen	16	11	41.6	11.7	5.2	1924	Tacoma, Wash.
71	222883		Ol. s.	Louie	23	13	58.9	11.9	5.0	1923	Astoria, Oreg.
72	205377		Ga. s.	Louis	15	7	41.0	14.7	4.9	1906	Sausalito, Calif.
73	209688		Ga. s.	Louis B	7	5	35.2	9.7	3.2	1912	Westlake, La.

[1] Formerly ga. s. Dad-of-Em All.
[2] Formerly schoonoer John W. Bowdoin.
[3] Fomerly ga. y. Eunomia.

Line No.	Service	Crew	Horsepower	Name of owner	Home port	Address of owner
1	Fsh.	9	20	Charles M. York	Portland, Me	South Portland, Me.
2	Tow.	3	80	Bethlehem Shipbuilding Corporation (Del.)	Baltimore, Md	Stewart Building.
3	Frt.	1	15	Howard Barkley	Crisfield, Md	Dames Quarter, Md.
4	Frt.	3	14	R. M. Lofton	Charleston, S. C	McClellanville, S. C.
5	Pas.	2	60	S. Clifton Allen	Philadelphia, Pa	Bridgeport, N. J.
6	Fsh.	7	40	Alitak Packing Co. (Wash.)	Seattle, Wash	L. C. Smith Building.
7	Tow.	2	70	Tampa Sand & Shell Co. (Fla.)	Tampa, Fla	Scott and Lozano Streets.
8	Pas.	1	20	Percy F. Remington	Providence, R. I	Cranston, R. I.
9	Frt.	3	100	Oscar Croswell	Crisfield, Md	Princess Anne, Md.
10	Fsh.	8	50	William J. Corkum	Boston, Mass	Everett, Mass.
11	Frt.	2	30	William Underwood Co. (Mass.)	Machias, Me	Jonesport, Me.
12	Pas.	2	20	Thomas F. Martin	Mobile, Ala	505 Charleston Street.
13	Oys.	2	20	Cape Ann Oyster Co	Providence, R. I	703 Wickenden Street.
14	Frt.	1	8	City of Sioux City (Iowa)	Sioux City, Iowa	
15	Frt.	2	25	George B. Tallmadge	Bridgeport, Conn	South Norwalk, Conn.
16	Frt.	1	35	W. M. Huggett	Newport News, Va	Messick, Va.
17	Pas.	3	110	Juneau Ferry & Nav. Co. (Alaska)	Juneau, Alaska	
18	Fsh.	2	10	I. L. Jones	Miami, Fla	Box 605.
19	Msc.	1	21	Long Bell Lumber Co. (Mo.)	Port Arthur, Tex	Beaumont, Tex.
20	Msc.	2	45	Percy Black	New York, N. Y	Bayonne, N. J.
21	Pas.	1	30	Geo. N. Fisher	Rochester, N. Y	Syracuse, N. Y.
22	Frt.	2	16	Wallace E. Bates	Bridgeport, Conn	East Norwalk, Conn.
23	Fsh.	2	30	Bell and Bense Fish Co. (Ohio)	Sandusky, Ohio	Port Clinton, Ohio.
24	Pas.	1	18	Arthur F. Olson	Chicago, Ill	3745 Seminary Avenue.
25	Fsh.	1	4	W. S. Lankford	Reedville, Va	Byrdton, Va.
26	Fsh.	1	8	Harold Hansen	Juneau, Alaska	Craig, Alaska.
27	Pas.	1	10	Robert S. Gaskill	Philadelphia, Pa	Atlantic City, N. J.
28	Frt.	1	20	Anderson-Tully Co	Memphis, Tenn	North Second Street.
29	Fsh.	2	30	James Kousk	Wrangell, Alaska	Kake, Alaska.
30	Fsh.	2	24	Constantine Arvanitakes	Galveston, Tex	425 Twenty-fifth Street.
31	Fer.	1	10	Homer V. Wickee	Pittsburgh, Pa	New Martinsville, W. Va
32	Fsh.	3	45	Fred S. Chapman	Grand Haven, Mich	Cheboygan, Mich.
33	Fsh.	1	21	Julius Oppenheimer	New York, N. Y	155 Riverside Drive.
34	Fsh.	2	30	Herman L. Rich	Gloucester, Mass	Salisbury, Mass.
35	Oys.	1	12	Charles H. Smith	Bridgeport, Conn	South Norwalk, Conn.
36	Tow.	2	45	J. L. Dougherty	Seattle, Wash	Everett, Wash.
37	Frt.	2	45	Myron Jones	Sandusky, Ohio	Fremont, Ohio.
38	Tow.	1	110	Sacramento Transportation Co. (Calif.)	San Francisco, Calif	Pier 9.
39	Oys.	2	16	Lawrence Ormene	Morgan City, La	Boudreaux, La.
40	Pas.	2	12	John Gauffin	Wrangell, Alaska	Petersburg, Alaska.
41	Oys.	2	18	George F. Burr	Bridgeport, Conn	175 East Main Street.
42	Tow.	5	200	Larnie B. Shaw	Philadelphia, Pa	Camden, N. J.
43	Tow.	2	60	Armour Fertilizer Works	Wilmington, N. C	
44	Pas.	1	35	Carl J. Steiner	St. Louis, Mo	Alton, Ill.
45	Tnk.	30	1,650	General Petroleum Corporation (Calif.)	San Francisco, Calif	310 Sansome Street.
46	Frt.	4	200	City of Los Angeles (Calif.)	Los Angeles, Calif	33 City Hall.
47	Fsh.	2	28	Karel Pevendra	New York, N. Y	1336 First Avenue.
48	Frt.	2	24	J. Everett Clark	Newport, R. I	10 Mann Avenue.
49	Frt.	1	10	Charley West	Newport News, Va	Glass, Va.
50	Frt.	2	7	DeForest H. Gray	Belfast, Me	Brooksville, Me.
51	Frt.	2	28	John Dorn	Baltimore, Md	Hampton, Va.
52	Fsh.	6	75	John Olsen	Perth Amboy, N. J	Seabright, N. J.
53	Msc.	3	100	Mercantile Welding & Salvage Co. (N. Y.)	New York, N. Y	1146 Sixty-second Street (B.).
54	Frt.	2	32	R. L. Fernandez	do	139 Coffey Street (B.).
55	Tow.	2	40	Hazelton Gravel Co. (Ind.)	Evansville, Ind	Hazelton, Ind.
56	Pas.	1	18	Florence Winter	Philadelphia, Pa	Anglesea, N. J.
57	Fsh.	1	6	Elmer J. Walker	Portland, Me	Woodsford, Me.
58	Frt.	2	35	Manning Distelman	Salem, Mass	Newburyport, Mass.
59	Frt.	5	40	Edith E. Prann	Annapolis, Md	Shady Side, Md.
60	Pas.	2	16	John E. White	Crisfield, Md	Dames Quarter, Md.
61	Oys.	3	24	William M. Short	Wilmington, Del	Bowers, Del.
62	Frt.	2	28	Edward G. Jay, jr	Washington, D. C	Hotel Roosevelt.
63	Tow.	2	60	G. B. Zigler Co. (La.)	Morgan City, La	Jennings, La.
64	Frt.	2	50	Boca Grande Land Co. (Fla.)	Tampa, Fla	Boca Grande, Fla.
65	Pas.	1	18	Charles W. Johnson	Philadelphia, Pa	Newport, N. J.
66	Pas.	1	8	City of Sioux City (Iowa)	Sioux City, Iowa	
67	Frt.	1	15	Harry Seaman	New York, N. Y	Seaford, N. Y.
68	Pas.	1	15	George W. Harris	Philadelphia, Pa	Anglesea, N. J.
69	Tow.	1	40	J. W. West	Chattanooga, Tenn	Loudon, Tenn.
70	Fsh.	4	30	Knute Hildre	Juneau, Alaska	Box 565.
71	Tow.	1	90	John Erickson	Astoria, Oreg	Kerry, Oreg.
72	Tow.	1	70	R. B. Hemming, jr	San Francisco, Calif	345 Berry Street.
73	Ten.	2	45	F. M. Sexson	Galveston, Tex	2410 Avenue F.

[4] Formerly ga. s. Bramell Point.

[5] Formerly ga. s. Thistle.

Line No.	Official No.	Signal letters	Rig	Name of vessel	Tonnage		Register dimensions			When built	Where built
					Gross	Net	Length	Breadth	Depth		
							Feet	*Feet*	*Feet*		
1	222155		Ol. s.	Louis F	57	48	60.7	21.0	5.6	1922	Paulsboro, N. J
2	219465		Ga. s.	Louis I	11	7	40.5	10.0	4.5	1919	Crittenden, Va
3	216458		Ga. s.	Louis M	7	6	39.0	8.4	4.0	1908	Havana, Ill
4	216347		Ga. s.	Louis Donald	14	10	43.0	12.5	4.0	1917	Sodus Point, N. Y
5	141232		Ga. s.	Louis Felber	19	10	59.2	16.0	4.4	1892	Oriole, Md
6	141764		Ol. s.	Louis Feuerstein	30	16	63.0	17.7	5.5	1901	Pocomoke City, Md
7	212533		Ga. s.	[1] Louis Lee	15	8	42.0	12.6	5.1	1914	Crittenden, Va
8	140070		Ga. s.	Louisa	10	7	40.0	13.0	3.2	1874	Galveston, Tex
9	141480		Ga. s.	Louisa	6	5	28.5	13.0	2.9	1893	Patchogue, N. Y
10	206394		Ga. s.	Louisa A	13	9	48.6	14.3	2.7	1909	Thunderbolt, Ga
11	223277		Ga. s.	Louisa A. III	20	13	41.7	14.2	5.2	1923	Fernandina, Fla
12	141779		Ga. s.	Louisa B	11	10	46.8	12.0	3.1	1902	Mobile, Ala
13	201558		Ga. s.	Louisa O	13	11	45.0	14.9	3.4	1904	Patchogue, N. Y
14	201411		Ga. s.	Louisa Bush	9	7	38.0	12.6	3.7	1904	Crittenden, Va
15	140748		Ga. s.	Louisa B. Robinson	30	24	54.0	18.8	5.8	1884	Barnegat, N. J
16	140707		Ga. s.	Louise	22	16	58.6	17.4	5.0	1884	Pocomoke City, Md
17	141279		Ga. s.	Louise	6	6	30.8	12.8	3.2	1893	Bayport, N. Y
18	141566		Ga. s.	Louise	23	16	46.2	15.3	5.6	1898	Coupeville, Wash
19	141601		Ga. s.	Louise	17	10	50.0	16.8	3.9	1899	Scranton, Miss
20	141645	KPVM	Ga. s.	Louise	102	73	91.3	23.0	10.2	1900	East Boston, Mass
21	201878		Ga. s.	Louise	11	11	32.9	13.5	4.6	1905	Osterville, Mass
22	208026		Ga. s.	[2] Louise	13	9	34.8	10.0	3.7	1910	Arlington, Fla
23	210745		Ga.w.	Louise	9	6	61.0	14.0	2.0	1912	Franklin, La
24	211693		Ga. s.	Louise	18	5	48.5	11.4	4.4	1911	Honolulu, Hawaii
25	211833		Ga. s.	Louise	11	6	37.1	11.4	4.0	1913	Deltaville, Va
26	213384		Ga. s.	Louise	10	6	35.0	10.5	4.2	1914	East Machias, Me
27	214328		Ga.w.	Louise	5	5	42.0	8.0	2.0	1916	Clarksville, Tenn
28	216743		Ga. s.	Louise	7	6	29.4	10.1	3.9	1916	Brooklyn, N. Y
29	218528		Ga. s.	Louise	10	8	37.0	10.8	4.0	1919	Sitka, Alaska
30	220084		Ga. s.	Louise	8	6	33.4	13.9	2.9	1920	Poydras, La
31	221229		Ga.w.	Louise	21	18	51.3	12.0	2.0	1921	Cottonwood Point, Mo.
32	222467		Ga. s.	[3] Louise	83	34	104.9	14.7	9.3	1917	Alexandria, Va
33	222869		Ga. s.	Louise	16	10	47.0	13.0	4.7	1923	Delanco, N. J
34	223493		Ga. s.	Louise	10	6	40.1	9.5	3.0	1921	Cedar Bayou, Tex
35	224097		Ga.w.	Louise	9	9	49.0	12.0	2.0	1924	Madison, Ind
36	224127		Ga. s.	Louise	19	16	43.6	13.6	6.4	1924	Delanco, N. J
37	224786		Ga. s.	Louise	40	15	63.7	19.0	5.5	1925	Pascagoula, Miss
38	208623		Ga. s.	Louise II	20	13	44.8	12.7	5.6	1911	Seattle, Wash
39	214686		Ga. s.	Louise III	26	21	44.9	13.1	6.3	1917	Gig Harbor, Wash
40	201719		Ga. s.	Louise A	8	5	31.0	12.0	0.0	1904	Friendship, Me
41	141775		Ga. s.	Louise J	6	6	32.5	11.0	3.0	1897	East Quogue, N. Y
42	207118		Ga. s.	Louise K	9	9	32.0	9.0	3.6	1900	Manitowoc, Mich
43	141674		Ga. s.	Louise S	38	26	54.6	19.4	6.5	1900	Irondale, Wash
44	211655		Ga. s.	Louise S	11	5	34.0	11.6	3.8	1913	Gladstone, Mich
45	210165		Ga. s.	Louise No. 2	15	10	57.1	13.1	4.5	1912	Astoria, Oreg
46	209843		Ga. s.	Louise McLoon	17	6	49.7	14.0	5.9	1912	East Boothbay, Me
47	141621		Ga. s.	Louise Miles	6	6	40.0	12.6	3.0	1899	Crab Island, Md
48	210476		Ga. s.	Louise Narup	9	6	33.5	10.2	2.1	1912	Memphis, Tenn
49	141641		Ol. s.	Louise Perry	25	21	43.7	14.0	5.4	1900	Bourne, Mass
50	209431		Ga. s.	Louise Temple	6	5	44.2	10.1	3.0	1910	Sanford, Va
51	210371		Ga. s.	Louise Virginia	29	23	54.0	16.3	5.2	1912	Bushby, Va
52	216799		Ga. s.	Louise B. Marshall	120	74	104.8	22.9	11.0	1918	Essex, Mass
53	222234		Ga. s.	Louise C. Doron	40	36	61.6	16.5	4.9	1922	Milford, Del
54	213146		Ga. s.	Louisiana	33	23	51.8	14.4	6.5	1915	Tacoma, Wash
55	215214		Ol s.	Louisiana II	32	25	51.2	14.5	6.6	1917	----do
56	223935		Ol. w.	Loutre Island	44	44	64.1	18.4	3.5	1924	Hermann, Mo
57	15812		Ga. s.	Love D. Cobb	23	21	45.0	16.5	4.2	1871	Cape Hatteras, N. C
58	222143		Ga. s.	Lovenest II	13	9	36.0	11.0	4.1	1921	Babylon, N. Y
59	212610		Ga. s.	Lowell	26	13	52.8	14.1	3.2	1914	Calais, Me
60	213362		Ga. s.	Loyal	23	18	43.4	13.2	5.6	1915	Seattle, Wash
61	218968		Ga. s.	Loyal	11	9	36.9	9.0	4.4	1912	----do
62	141493		Ga. s.	Loyalty	9	9	34.3	12.6	4.0	1894	Portland, Me
63	221986		Ga. s.	Lu	7	6	30.5	10.1	3.0	1913	Decatur, Wash
64	224156		Ga. s.	Lu	14	9	38.3	10.7	4.4	1924	Juneau, Alaska
65	216800		Ga. s	Luana	14	12	33.2	12.2	4.5	1915	Portland, Oreg
66	141142		Ga. s.	Lubec	49	27	69.5	18.0	6.3	1891	Portland, Me
67	207276		Ga. s.	Lubra	19	13	45.0	12.3	4.2	1910	Port Madison, Wash
68	218054		Ga. s.	Lucelia	7	6	28.9	9.4	3.9	1919	Seattle, Wash
69	141634		Ga. s.	[4] Lucerne	34	14	75.0	14.2	5.3	1886	Baltimore, Md
70	221219		Ga. s.	Lucetta	23	16	56.2	11.5	4.5	1921	Stamford, Conn
71	205864		Ga. s.	Lucia	11	9	28.5	13.8	4.3	1908	Wareham, Mass
72	213959		Ol. s	Lucia	95	43	94.2	20.4	9.6	1916	Gloucester, Mass
73	205937		Ga. s.	Lucia A	7	6	23.0	8.5	2.2	1907	Garden Island, Mich
74	204964		Ga. s.	Lucien	18	8	50.3	14.4	5.3	1907	Vallejo, Calif
75	202036		Ga. s.	Lucile	19	13	38.6	13.6	3.6	1905	Belhaven, N. C

[1] Formerly ga. s. Lillie.

[3] Formerly ga. s. S. A.

Line No.	Service	Crew	Horsepower	Name of owner	Home port	Address of owner
1	Frt.	3	70	Louis Folker	Philadelphia, Pa	Bridgeton, N. J.
2	Pas.	1	35	James H. Lewis	Newport News, Va	715 Twenty-ninth Street.
3	Pas.	1	45	Dan F. Yeck	Peoria, Ill	Meredosia, Ill.
4	Frt.	1	30	Ontario Stock Farm (N. Y.)	Cape Vincent, N. Y	Watertown, N. Y.
5	Oys.	1	50	J. C. Maynard	Newport News, Va	Williamsburg, Va.
6	Frt.	2	60	W. P. Carmines	do	Messick, Va.
7	Frt.	1	25	Norfolk Shipbuilding & Dry Dock (Va.)	Norfolk, Va	
8	Fsh.	1	25	H. M. Paulson	Corpus Christi, Tex	
9	Msc.	1	18	Cornelius Vander Wenne	New York, N. Y	West Sayville, N. Y.
10	Fsh.	3	37	Chatham Oyster Co	Savannah, Ga	401 West Bay Street.
11	Pas.	3	36	Louis G. Ambos	do	Thunderbolt, Ga.
12	Fsh.	5	14	J. C. Page	Gulfport, Miss	
13	Oys.	2	25	Long Island Oyster Farms (N. Y.)	New York, N. Y	Northport, N. Y.
14	Frt.	1	10	J. E. Hubbard	Newport News, Va	Messick, Va.
15	Frt.	2	32	Geo. W. Davis	Eastport, Me	Lubec, Me.
16	Frt.	2	20	Charles Bembe	Annapolis, Md	Eastport, Md.
17	Fsh.	1	12	Edward Rhodes	New York, N. Y	East Hampton, N. Y.
18	Fsh.	5	30	August Skog	Seattle, Wash	1617 Fourteenth Avenue.
19	Msc.	2	16	Sea Food Co. (Miss.)	Gulfport, Miss	Biloxi, Miss.
20	Plt.	13	120	Boston Pilots Relief Society (Mass.)	Boston, Mass	Lewis Wharf.
21	Fsh.	3	22	George H. Butler	New Bedford, Mass	410 Middle Street.
22	Tow.	1	50	Ely Dredging & Construction Co. (Fla.)	Jacksonville, Fla	Clark Building.
23	Tow.	2	40	E. T. Forgey	Morgan City, La	
24	Pas.	1	50	Young Bros. (Hawaii)	Honolulu, Hawaii	Old Boat Landing.
25	Frt.	1	10	E. W. Long	Reedville, Va	Irvington, Va.
26	Frt.	1	7	Sea Coast Packing Co. (Me.)	Machias, Me	Addison, Me.
27	Tow.	1	12	J. W. Taylor	Nashville, Tenn	Clarksville, Tenn.
28	Msc.	1	15	Peter I. Lee	New York, N. Y	412½ Clinton Street (B.).
29	Fsh.	1	16	Alfred T. Tilson	Juneau, Alaska	Sitka, Alaska.
30	Fsh.	1	10	Caernarvon Canning Co. (La.)	New Orleans, La	1720 Broadway.
31	Pas.	1	22	James Taylor	St. Louis, Mo	Caruthersville, Mo.
32	Frt.	8	660	W. K. Bradford	Charleston, S. C	145 Spring Street.
33	Tow.	2	85	Philadelphia Paper Manufacturing Co. (Pa.)	Philadelphia, Pa	Foot Nixon Street.
34	Frt.	2	50	Gail Sisson	Galveston, Tex	2200 Thirty-third Street.
35	Tow.	2	20	H. F. Lindsey	Louisville, Ky	Frankfort, Ky.
36	Fsh.	2	65	Ellery Thompson	New London, Conn	265 Crystal Avenue.
37	Fsh.	10	30	M. M. Flechas	Mobile, Ala	Pascagoula, Miss.
38	Fsh.	1	20	Southern Alaska Canning Co. (Wash.)	Seattle, Wash	Central Building.
39	Fsh.	6	40	J. E. Shields	do	Pier 1.
40	Frt.	1	12	Charles H. Beal	Machias, Me	Jonesport, Me.
41	Frt.	1	12	William Foster	New York, N. Y	Greenport, N. Y.
42	Fsh.	2	18	Karl Frans	Grand Haven, Mich	Manistique, Mich.
43	Fsh.	3	35	Chris Woll	Juneau, Alaska	Petersburg, Alaska.
44	Pas.	1	30	John Schaam	Marquette, Mich	Gladstone, Mich.
45	Frt.	1	60	C. A. Puorlea	Portland, Oreg	466 Farling Street.
46	Frt.	2	32	Thorndike & Hix Lobster Co. (Me.)	Rockland, Me	McLoon Wharf.
47	Oys.	4	5	J. Washington McBride	Crisfield, Md	Chance, Md.
48	Pas.	1	15	C. W. Hunter	Memphis, Tenn	
49	Fsh.	2	38	Manuel V. Pereira	Vineyard Haven, Mass.	Nantucket, Mass.
50	Pas.	3	40	John T. Handy	Crisfield, Md	Dock Street.
51	Frt.	3	45	Wm. W. Evans	do	Ewell, Md.
52	Fsh.	19	84	J. Manuel Marshall	Gloucester, Mass	Brown Building.
53	Pas.	3	100	William E. Doran	Philadelphia, Pa	Bristol, Pa.
54	Fsh.	7	40	Pacific American Fisheries (Me.)	Unalaska, Alaska	King Cove, Alaska.
55	Fsh.	8	40	A. K. MacKenzie	Ketchikan, Alaska	Box 411.
56	Pas.	1	15	Hermann Ferry & Packet Co. (Mo.)	St. Louis, Mo	Hermann, Mo.
57	Frt.	2	25	E. E. Goldon	Washington, N. C	Vandemere, N. C.
58	Msc.	1	60	Alfred Veltman	New York, N. Y	Bay Shore, N. Y.
59	Frt.	2	30	Seaport Navigation Co. (Me.)	Eastport, Me	Union Wharf.
60	Fsh.	5	32	Franklin Packing Co. (Wash.)	Seattle, Wash	
61	Frt.	1	24	Floyd O'Brien	do	Everett, Wash.
62	Msc.	1	16	Frank Hook	New York, N. Y	125 Guernsey Street (B.).
63	Fsh.	2	16	John L. Abrams	Seattle, Wash	Anacortes, Wash.
64	Fsh.	3	40	Louise Hoxie	Juneau, Alaska	
65	Frt.	1	18	Petronella Johnson	Seattle, Wash	1325 West Spokane Street.
66	Fer.	4	20	Passamaquoddy Ferry & Navigation Co. (Me.).	Eastport, Me	Lubec, Me.
67	Fsh.	5	20	Dick Harris	Ketchikan, Alaska	Box 755.
68	Fsh.	1	15	A. R. Bigley	Seattle, Wash	3439 West Twenty-third Street.
69	Frt.	1	50	J. W. Marshall	Newport News, Va	West Point, Va.
70	Frt.	2	300	Standard Bleachery Co. (N. J.)	New York, N. Y	Carlton Hill, N. J.
71	Msc.	1	30	Clifford D. Mallory	do	11 Broadway.
72	Fsh.	15	120	John Chisholm Vessels Co. (Mass.)	Gloucester, Mass	35 Wharf Street.
73	Tow.	1	15	Arthur J. Zipp	Grand Haven, Mich	Charlevoix, Mich.
74	Tow.	2	50	Bay Transport Co	San Francisco, Calif	Pier 38.
75	Msc.	2	36	J. H. Oneal	Washington, N. C	Swan Quarter, N. C.

[3] Formerly U. S. Navy subchaser 201.

[4] Formerly U. S. Eng. st. s. Lucerne.

Line No.	Official No.	Signal letters	Rig	Name of vessel	Tonnage		Register dimensions			When built	Where built
					Gross	Net	Length	Breadth	Depth		
							Feet	*Feet*	*Feet*		
1	202436		Ga. s.	[1] Lucile	14	9	47.0	12.2	3.9	1905	Tacoma, Wash.
2	205685		Ga. s.	Lucile	11	7	45.0	8.8	3.5	1908	Willisville, Tex.
3	209694		Ga.w.	Lucile	14	12	60.0	12.0	2.4	1912	Parkersburg, W. Va.
4	204705		Ga. s.	Lucille	10	5	38.0	13.8	3.8	1907	Cappahosic, Va.
5	205789		Ga.w.	Lucille	13	9	56.0	15.6	2.5	1908	Franklin, La.
6	208588		Ga. s.	Lucille	7	5	25.0	9.0	3.0	1910	Leland, Mich.
7	224120		Ga. s.	Lucille	7	5	35.3	10.5	2.2	1923	Houma, La.
8	224372		Ga. s.	Lucille	16	9	45.3	13.5	4.1	1924	Amburg, Va.
9	222611		Ga. s.	Lucille H	19	16	44.6	11.3	4.5	1922	Charlevoix, Mich.
10	224600		Ga. s.	Lucille Ross	13	5	39.6	12.4	4.6	1925	Miami, Fla.
11	216144		Ga. s.	Lucin	11	7	45.5	10.5	4.0	1893	San Francisco, Calif.
12	92730		Ga. s.	[2] Lucinda	14	10	41.6	13.3	4.6	1890	St. Michaels, Md.
13	221230		Ga. s.	Lucky Strike	17	11	47.4	10.0	5.0	1924	Atlantic City, N. J.
14	141537		Ol. s.	Lucretia	37	21	57.3	14.8	7.0	1898	Bristol, Me.
15	213632		Ga. s.	Lucretia	13	11	50.6	8.7	3.3	1904	Baltimore, Md.
16	214475		Ga. s.	Lucretia	34	22	54.8	17.4	5.0	1916	West River, Md.
17	206559		Ga.w.	Lucy	37	23	89.0	16.8	3.5	1909	Garden City, La.
18	221808		Ga. s.	Lucy	19	17	43.5	18.8	4.0	1921	West Mystic, Conn.
19	224045		Ol. s.	Lucy D	32	16	54.5	14.6	5.5	1924	Houston, Tex.
20	205353		Ga. s.	Lucy H	7	7	36.3	9.0	4.0	1903	Chicago, Ill.
21	141640		Ga. s.	Lucy M	9	9	42.0	13.0	3.4	1900	Cedar Bayou, Tex.
22	218359		Ga. s.	Lucy V	17	11	51.4	13.0	4.4	1912	Fisherman, Va.
23	140747		Ga. s.	Lucy and Willie	17	13	44.4	17.0	4.3	1884	Leesburg, N. J.
24	15730		Ga. s.	Lucy Bell	23	21	52.0	16.8	5.0	1871	Bayport, N. Y.
25	210186		Ga.w.	Lucy Bell	9	8	51.0	11.0	1.9	1912	Nashville, Tenn.
26	204051		Ga. s.	Lucy King	9	7	42.3	13.0	3.1	1907	McClennanville, S. C.
27	214665		Ga. s.	Lucy Lee	9	7	33.8	11.0	3.0	1916	Galveston, Tex.
28	140514		Ga. s.	Lucy E. Smith	9	9	29.1	13.6	4.2	1882	Noank, Conn.
29	211783		Ga. s.	Lucy R. Ruark	15	8	42.4	12.7	3.7	1913	Fishing Creek, Md.
30	141659		Ga. s.	Ludeah	11	9	41.0	11.0	4.6	1899	New York, N. Y.
31	211379		Ga. s.	Lue	11	7	34.8	9.2	5.3	1913	Juneau, Alaska.
32	223893		Ga. s.	Lue No. 1	11	9	50.0	20.6	3.4	1924	Toledo, Oreg.
33	140954		Ga. s.	Lue Ockers	6	5	31.8	13.2	3.3	1888	Patchogue, N. Y.
34	141662		Ga. s.	Luella	8	5	29.3	12.5	4.5	1900	Addison, Me.
35	207483		Ga. s.	Luella	21	19	42.8	14.3	5.6	1910	Green Cove Springs, Fla.
36	203781		Ga. s.	Luerline	12	7	40.0	12.5	3.3	1906	Crisfield, Md.
37	220291		Ga. s.	Lugger	6	5	31.3	9.0	3.0	1920	Emerson, Mich.
38	203998		Ga. s.	Lula	13	9	46.0	9.0	3.8	1906	Dames Point, Fla.
39	211446		Ga. s.	Lula E	14	9	37.7	11.4	3.6	1908	Milton, Fla.
40	216138		Ga. s.	Lula J	9	6	33.0	9.1	3.8	1918	La Conner, Wash.
41	224825		Ol. w.	Lula Oswell	79	47	64.2	23.4	3.5	1925	Mobile, Ala.
42	140653		Ga. s.	Lula Scott	7	7	36.5	10.6	2.2	1883	Georges Island, Md.
43	211004		Ol. s.	Lulie R	25	17	65.5	12.7	5.5	1913	Mobile, Ala.
44	141308		Ga. s.	Lulu	10	9	23.0	12.5	5.9	1887	Rockland, Me.
45	209194		Ga. s.	Lulu H	8	6	31.5	9.6	3.9	1910	Traverse City, Mich.
46	141737		Ga. s.	Lulu L	18	14	48.2	15.9	6.5	1901	Lubec, Me.
47	141437		Ga. s.	Luly	10	8	41.5	10.5	3.0	1896	Timberneck Creek, Va.
48	219837		Ga. s.	Lumberette	6	5	32.5	10.0	2.7	1913	Rockaway Beach, N. Y.
49	216129		Ga. s.	Lumen	13	10	36.9	12.2	5.5	1916	Poulsbo, Wash.
50	215271		Ga. s.	Lummi II	57	38	59.7	16.3	8.2	1917	Tacoma, Wash.
51	215290		Ga. s.	Lummi Bay	40	31	57.1	15.2	6.8	1917	do.
52	209816		Ga. s.	Luna	19	13	40.7	13.0	5.1	1912	do.
53	141481		Ga. s	Lunette	16	13	42.2	15.2	6.0	1897	Lubec, Me.
54	204627		Ga. s.	Lunette	10	6	32.6	10.7	3.0	1907	Key West, Fla.
55	210221		Ga. s.	Lura May	9	6	38.8	12.4	3.6	1912	Crittenden, Va.
56	203817		Ga. s.	Lu Ray	14	12	50.0	12.2	4.2	1906	Marines, N. C.
57	207522		Ga. s.	Lusitania	10	7	45.3	11.1	3.9	1903	Carrotoman, Va.
58	209961		Ga.w.	Lusterlite	119	101	100.0	22.0	4.9	1912	So. Jacksonville, Fla.
59	222011		Ol. s.	Lutcher Brown	29	13	56.0	16.3	4.6	1922	Orange, Tex.
60	210692		Ga. s.	Luther G	17	14	42.6	13.3	3.6	1912	Marines, N. C.
61	141197		Ga. s.	Luther Bateman	34	21	56.4	19.3	5.7	1891	Bridgeton, N. J.
62	141167		Ga. s.	Luther Hornsby	16	9	57.0	15.2	4.3	1891	St. Peters, Md.
63	210949		Ga. s.	Lydia	41	31	54.8	20.4	5.0	1913	New Haven, Conn.
64	214332		Ga. s.	Lydia	13	5	37.0	11.8	5.4	1916	Friendship, Me.
65	214387		Ga. s.	Lydia	8	8	26.2	11.2	2.1	1897	Bayhead, N. J.
66	219025		Ga. s.	Lydia	18	16	52.2	14.5	4.0	1919	Tilghman, Md.
67	216806		Ga. s.	[3] Lydia C	15	13	45.8	12.0	5.1	1908	Bayonne, N. J.
68	212789		Ga. s.	Lydia G	7	5	39.5	9.1	3.1	1914	Atlantic, N. C.
69	211604		Ga. s.	Lydia R	23	20	44.8	13.9	5.9	1913	Bound Brook, N. J.
70	224631		Ga. s.	Lydia S	7	5	29.9	10.0	4.1	1918	Tacoma, Wash.
71	212815		Ga. s.	Lydia T	8	8	31.2	11.4	5.4	1907	Waldoboro, Me.
72	140357		Ga. s.	Lydia Grant	26	17	47.6	17.0	5.2	1879	Kennebunk, Me.

[1] Formerly ga. s. Quinault.

[2] Formerly ga. s. Montour.

Line No.	Service	Crew	Horsepower	Name of owner	Home port	Address of owner
1	Fsh.	1	40	George T. Myers	Juneau, Alaska	Karheen, Alaska.
2	Fsh.	1	28	T. R. Legett	Corpus Christi, Tex.	Municipal Pier.
3	Tow.	2	18	Kentucky & Ohio Transportation Co. (Ky.)	Louisville, Ky.	Carrollton, Ky.
4	Oys.	2	8	H. W. Jayne	Newport News, Va.	Cappahosic, Va.
5	Tow.	3	40	E. J. Carlos	New Orleans, La.	Harvey, La.
6	Fsh.	2	12	William Carlson	Grand Haven, Mich.	Leland, Mich.
7	Fsh.	2	10	Jules Verret	New Orleans, La.	Houma, La.
8	Fsh.	2	25	R. C. Forrest[1]	Newport News, Va.	Jeffs, Va.
9	Fsh.	2	50	Rasmus Henricksen	Grand Haven, Mich.	Charlevoix, Mich.
10	Tow.	2	60	I. E. Schilling Co. (Fla.)	Miami, Fla.	125 Northeast Sixth Street.
11	Frt.	1	30	F. B. Block	Portland, Oreg.	Portland Rowing Club.
12	Frt.	1	40	John A. Johnson	Baltimore, Md.	1622 Alice Anna Street.
13	Fsh.	1	450	Harry C. Clifton	Philadelphia, Pa.	Atlantic City, N. J.
14	Fsh.	8	70	Gerry Shoapes	Gloucester, Mass.	231 East Main Street.
15	Pas.	2	24	Frank O. Singer, jr.	Baltimore, Md.	600 Equitable Building.
16	Frt.	3	30	Clinton L. Vermillion	Annapolis, Md.	
17	Tow.	4	60	J. C. Blerrins & Co.	Morgan City, La.	Garden City, La.
18	Fsh.	1	32	Charles Lewis	New London, Conn.	West Mystic, Conn.
19	Tow.	11	100	W. D. Haden Co. (Tex.)	Galveston, Tex.	814 American National Building.
20	Pas.	1	20	Great Lakes Dredge & Dock Co. (N. J.)	Chicago, Ill.	104 South Michigan Avenue.
21	Pas.	1	50	Direct Navigation Co. (Tex.)	Houston, Tex.	
22	Fsh.	3	25	A. W. George	Reedville, Va.	Foxwells, Va.
23	Oys.	3	32	Henry W. Randolph	Philadelphia, Pa.	Port Norris, N. J.
24	Fsh.	1	24	Patrick O'Byrne	New York, N. Y.	422 Van Brunt St. (B.).
25	Tow.	1	13	W. T. Hardison & Co. (Tenn.)	Nashville, Tenn.	Shelby Avenue.
26	Frt.	2	15	Robert German	Charleston, S. C.	72 George Street.
27	Tow.	1	15	C. H. Oates	Houston, Tex.	Harrisburg, Tex.
28	Frt.	1	7	Frederick N. Burdick	Providence, R. I.	Westerly, R. I.
29	Oys.	1	20	W. F. Kelley	Reedville, Va.	Tangier, Va.
30	Frt.	1	20	William Wimmer	Newark, N. J.	Elizabeth, N. J.
31	Pas.	1	15	Grover Cleary	Juneau, Alaska	Petersburg, Alaska.
32	Fer.	1	30	L. U. Eyerly	Newport, Oreg.	Waldport, Oreg.
33	Fsh.	1	25	Peter Van Vessen	New York, N. Y.	West Sayville, N. Y.
34	Frt.	2	6	Frank A. Kilton	Eastport, Me.	East Machias, Me.
35	Tow.	3	45	Florida East Coast Ry. Co. (Fla.)	St. Augustine, Fla.	
36	Frt.	1	24	Newport News Shipbuilding & Dry Dock Co. (Fla.)	Newport News, Va.	
37	Pas.	1	12	John W. Shine	Marquette, Mich.	Sault Ste. Marie, Mich.
38	Pas.	1	17	G. W. Washington	Jacksonville, Fla.	Orangedale, Fla.
39	Tow.	1	16	C. P. L. Phillips	Apalachicola, Fla.	Carrabelle, Fla.
40	Fsh.	1	18	Arthur Johnston	Seattle, Wash.	La Conner, Wash.
41	Tow.	6	180	R. H. Oswell	Mobile, Ala.	56 St. Michael Street.
42	Oys.	2	15	Elijah J. Jester	Cape Charles, Va.	Chincoteague, Va.
43	Tow.	3	120	Mobile & Gulf Navigation Co. (Ala.)	Mobile, Ala.	Foot Palmetto Street.
44	Frt.	2	15	F. V. Thompson	Machias, Me.	Machiasport, Me.
45	Fsh.	2	18	Anthony Sheleski	Grand Haven, Mich.	Traverse City, Mich.
46	Frt.	2	30	Lawrence Canning Co. (Me.)	Rockland, Me.	
47	Oys.	2	18	William James	Newport News, Va.	Hayes Store, Va.
48	Msc.	1	25	Martin Grenaehan	New York, N. Y.	Broad Channel, N. Y.
49	Fsh.	3	20	T. H. Albrightsen	Ketchikan, Alaska	
50	Fsh.	7	85	Stuart Corporation (Wash.)	Seattle, Wash.	Stuart, Wash.
51	Fsh.	7	50	A. & P. Products Corporation (N. Y.)	Ketchikan, Alaska	
52	Fsh.	5	30	Todd Packing Co. (Wash.)	Juneau, Alaska	Todd, Alaska.
53	Frt.	2	32	John C. McBride	Eastport, Me.	Lubec, Me.
54	Frt.	1	30	Walter Henry Thompson	Key West, Fla.	
55	Frt.	1	13	City of Norfolk	Norfolk, Va.	
56	Tow.	3	20	Louis Hanson	Wilmington, N. C.	
57	Frt.	2	24	William F. Parks	Cape Charles, Va.	Tangier, Va.
58	Frt.	4	60	Gulf Refining Co. (Tex.)	Pittsburgh, Pa.	
59	Tow.	2	100	Higman Towing Co. (Tex.)	Port Arthur, Tex.	Orange, Tex.
60	Frt.	1	24	A. H. Moore	Beaufort, N. C.	Jacksonville, N. C.
61	Oys.	6	22	Robert L. Jeffries	Philadelphia, Pa.	Port Norris, N. J.
62	Frt.	6	16	W. S. Smith	Reedville, Va.	Sunny Bank, Va.
63	Frt.	3	60	E. H. R. Greeb	Galveston, Tex.	Terrell, Tex.
64	Frt.	1	11	Maurice L. Gray	Belfast, Me.	Harborside, Me.
65	Pas.	2	20	Hugo Muller	Perth Amboy, N. J.	Ocean Grove, N. J.
66	Frt.	2	22	R. J. Ridgaway	Cambridge, Md.	Tilghman, Md.
67	Msc.	1	27	Harry E. Crawford	New York, N. Y.	425 Sixty-first Street (B.).
68	Frt.	1	12	H. L. Bowen	New Bern, N. C.	Oriental, N. C.
69	Pas.	3	37	John Rehm, jr.	New York, N. Y.	Bronx Kills, N. Y.
70	Fsh.	2	14	R. W. Shaffer	Tacoma, Wash.	120 East Harrison Street.
71	Frt.	2	15	Scaverns W. Hilton	Boston, Mass.	7 Smith Court.
72	Frt.	2	15	Winfield G. Joyce	South West Harbor, Me.	Deer Isle, Me.

[1] Formerly ga. s. Pvyram.

Line No.	Official No.	Signal letters	Rig	Name of vessel	Tonnage		Register dimensions			When built	Where built
					Gross	Net	Length	Breadth	Depth		
							Feet	*Feet*	*Feet*		
1	140377		Ga. s.	Lydia Van Name	12	8	37.7	16.4	4.4	1879	Tottenville, N. Y.
2	214940		Ga. s.	Lynnhaven	65	37	74.5	19.4	6.1	1917	Morehead City, N. C.
3	141677		Ga. s.	Lynnwood	6	6	36.9	12.9	2.8	1900	Cambridge, Md.
4	213822		Ga. s.	Lyra	10	7	34.0	9.4	4.2	1915	Tampa, Fla.
5	211534		Ga. s.	M. B.	15	9	37.5	9.5	4.8	1913	Jacksonville, Fla.
6	220204		Ga. s.	M. City	8	5	40.1	10.8	2.4	1920	Atlantic, N. C.
7	92682		Ga. s.	M. Garibaldi	28	13	53.3	19.6	3.9	1895	Jordon River, Miss.
8	213331		Ga. s.	M. Lupton	29	20	61.0	15.0	3.4	1914	Whortonville, N. C.
9	92596		Ga. s.	M. Madeleine	31	16	57.0	17.2	7.0	1894	Essex, Mass.
10	91185		Ga. s.	M. A. Coulbourn	15	10	57.0	14.7	3.8	1879	Somerset County, Md.
11	202403		Ga. s.	M. A. Mason	10	5	47.1	10.3	3.3	1905	Irvington, Va.
12	92241		Ga. s.	M. A. Roberts	9	9	53.0	15.0	3.8	1890	Solomons Island, Md.
13	208283		Ga. s.	M. B. Trotman	28	23	57.0	17.0	4.5	1910	Portsmouth, Va.
14	201975		Ga. s.	M. B. Wright	16	11	52.4	12.2	3.7	1905	Sandy Bottom, Va.
15	213589		Ga. s.	M. C. Dixon	13	9	38.2	10.8	5.9	1915	Atlantic, N. C.
16	208122		Ga. s.	M. E. C.	9	6	32.2	10.5	3.5	1910	Bellingham, Wash.
17	91549		Ga. s.	M. E. Dennis	31	30	60.3	18.8	5.7	1883	Pocomoke City, Md.
18	92573		Ga. s.	M. J. Fitzsimmons	39	39	58.6	21.3	4.8	1894	Tottenville, N. Y.
19	91728		Ga. s.	M. J. Lee	28	27	65.5	18.0	4.0	1884	Norfolk, Va.
20	206703		Ga. s.	M. J. R.	8	5	42.3	14.2	3.6	1909	Brooklyn, N. Y.
21	121275		Ga. s.	[1] M. J. R. III	41	28	50.0	17.4	8.5	1903	South Boston, Mass.
22	217122		Ga. s.	M. J. W.	12	8	53.0	19.1	3.3	1918	Los Angeles, Calif.
23	212084		Ga. s.	M. K. Gertrude	8	7	40.3	9.3	2.1	1914	Atlantic, N. C.
24	222795		Ga. s.	M. L. Riggin	38	21	57.8	20.3	6.3	1923	Dorchester, N. J.
25	211388		Ga. s.	M. M. Marks	82	62	87.3	18.5	7.5	1913	Pocomoke City, Md.
26	223208		Ga. s.	[2] M. P. Co. No. 1	68	49	105.0	15.0	7.2	1918	Norfolk, Va.
27	223299		Ga. s.	[3] M. P. Co. No. 2	68	49	105.0	15.0	7.2	1918	do.
28	223300		Ga. s.	[4] M. P. Co. No. 3	68	49	105.0	15.0	7.2	1917	Camden, N. J.
29	77479		Ga. s.	[5] M. P. Howlett	85	48	84.8	23.0	8.8	1901	Essex, Mass.
30	204826		Ga. s.	M. P. Donagh	50	43	73.8	20.6	6.2	1907	Greenport, N. Y.
31	221978		Ga. s.	M. S. Gertrude	30	22	54.6	16.1	3.5	1922	Sealevel, N. C.
32	92312		Ga. s.	M. S. Quay	12	11	41.1	15.4	4.2	1891	Atlantic City, N. J.
33	202789		Ga. s.	M. S. Quay II	14	12	49.3	16.3	4.8	1906	do.
34	72545		Ga. s.	M. V. Bennett	10	9	51.5	13.3	3.5	1893	Oriole, Md.
35	91896		Ga. s.	M. Blanche Hayward	10	5	58.0	14.0	4.3	1886	Solomons Island, Md.
36	92439		Ga. s.	Mabel	7	6	26.4	10.2	5.4	1892	Bremen, Me.
37	92759		Ga. s.	Mabel	6	6	26.0	12.4	4.0	1895	Bath, Me.
38	201172		Ga. s.	Mabel	15	10	54.0	11.6	4.0	1904	Hopkins, Va.
39	201754		Ga. s.	Mabel	9	5	45.0	9.0	3.0	1905	Pocomoke City, Md.
40	210182		Ga. s.	Mabel	7	6	29.1	9.3	4.3	1912	Port Republic, N. J.
41	218321		Ga. s.	Mabel	42	28	61.6	14.9	7.2	1919	Los Angeles, Calif.
42	223808		Ga. s.	Mabel	12	5	41.2	11.0	4.5	1924	Ilwaco, Wash.
43	92846		Ga. s.	Mabel A	14	13	48.5	16.3	3.8	1898	Patchogue, N. Y.
44	218218		Ga. s.	Mabel C	11	9	35.5	10.2	4.3	1919	Seattle, Wash.
45	224187		Ga. s.	Mabel C.	12	8	35.6	11.0	4.8	1924	New York, N. Y.
46	221102		Ga. s.	Mabel H.	9	7	39.0	11.5	3.3	1921	Anglesea, N. J.
47	221212		Ol. s.	Mabel L.	16	6	52.0	12.5	5.2	1918	Los Angeles, Calif.
48	200236		Ga. s.	Mabel M.	8	5	35.5	9.8	3.5	1903	Chester, Conn.
49	210210		Ga. s.	Mabel V.	8	6	30.0	11.6	3.6	1912	Stratford, Conn.
50	90046		Ga. s.	Mabel and Edith	56	44	64.3	23.0	5.1	1868	San Francisco, Calif.
51	135497		Ga. s.	[6] Mabel Jewell	6	5	30.0	14.0	2.9	1881	Bellport, N. Y.
52	92053		Ga. s.	Mabel Nelson	9	9	42.0	15.4	3.1	1889	Shell Banks, Ala.
53	93105		Ga. s.	Mabel E. Bryson	39	23	62.8	18.2	8.3	1901	South Bristol, Me.
54	202730		Ga. s.	Mabel E. Horton	8	6	40.2	10.2	2.2	1905	Manteo, N. C.
55	216113		Ga. s.	Ma-Bell J.	8	5	33.4	9.0	4.3	1918	Seattle, Wash.
56	92931		Ga. s.	Mabelle	6	6	27.8	10.6	5.8	1899	Friendship, Me.
57	215575		Ol. s.	Mable	5	5	28.1	10.8	3.6	1917	Somers Point, N. J.
58	223713		Ol. s.	Mable	32	17	56.4	14.2	6.0	1924	Cedar Bayou, Tex.
59	224046		Ol. s.	MABLE F.	28	23	56.7	15.1	5.3	1924	Erie, Pa.
60	92652		Ga. s.	Mac	9	6	38.0	12.3	6.2	1892	Eastport, Me.
61	224704		Ga.w.	Mac	14	9	49.8	13.0	2.7	1925	Portsmouth, Ohio.
62	213546		Ga. s.	Ma Cherie	13	11	41.6	11.7	3.5	1915	St. Helena, Md.
63	220974		Ga. s.	Mack	17	14	49.7	14.4	3.5	1920	Berkley, Va.
64	200523		Ga. s.	Mackerel	12	8	43.0	10.8	5.1	1903	Tacoma, Wash.
65	201707		Ga. s.	[7] Macushla	24	16	52.5	12.0	4.7	1905	New York, N. Y.
66	91045		Ga. s.	Macy	19	16	49.0	17.0	3.3	1878	Babylon, N. Y.
67	212784		Ga. s.	Madalene F. Mears	22	16	56.1	16.8	5.0	1914	Pocomoke City, Md.
68	91097		Ga. s.	Madaline Brandt	6	5	29.2	12.6	3.0	1887	Patchogue, N. Y.
69	93014		Ga. s.	Madeleine	10	8	39.0	14.6	3.8	1900	Bay Shore, N. Y.
70	207396		Ga. s.	Madeline	31	14	58.6	17.3	4.8	1910	Morehead City, N. C.
71	216478		Ga. s.	Madeline	12	5	47.1	11.1	4.3	1918	Ellsworth, Me.
72	222717		Ga. s.	Madeline	23	12	48.4	15.2	5.9	1923	Friendship, Me.
73	220258		Ga. s.	Madeline II	11	7	38.4	10.4	4.3	1920	Rahway, N. J.

[1] Formerly ga. s. Felstedquin.
[2] Formerly U. S. Navy subchaser 134.
[3] Formerly U. S. Navy subchaser 135.
[4] Formerly U. S. Navy subchaser 212.

Line No.	Service	Crew	Horsepower	Name of owner	Home port	Address of owner
1	Fsh.	1	10	August Larson	Perth Amboy, N. J.	
2	Frt.	12	60	Carteret Fish Scrap & Oil Co	Beaufort, N. C.	
3	Msc.	5	16	Wm. L. Hall	Baltimore, Md.	North East, Md.
4	Pas.	1	40	George H. Knapp	Tampa, Fla.	General delivery.
5	Tow.	2	70	Freedlund Construction & Supply Co. (Fla.)	Miami, Fla.	372 Northwest North River Drive.
6	Frt.	1	18	M. S. Lee & Co	Beaufort, N. C.	Morehead, N. C.
7	Pas.	4	60	Abner Hursey,	Gulfport, Miss.	Pearlington, Miss.
8	Frt.	2	17	D. R. Lewis	Beaufort, N. C.	Marshallburg, N. C.
9	Fsh.	6	24	George B. Ketchum	Galveston, Tex.	1927 Avenue D.
10	Wrk.	1	16	Wm. R. Lewis	Baltimore, Md.	416 East Cross Street.
11	Oys.	1	12	John H. Mason	Reedville, Va.	Irvington, Va.
12	Frt.	1	12	Wm. L. Muir	Baltimore, Md.	2232 Boston Street.
13	Frt.	1	20	H. L. Trotman	Norfolk, Va.	Churchland, Va.
14	Frt.	2	15	Charles H. Crocket	Cape Charles, Va.	Tangier, Va.
15	Pas.	4	24	W. G. Willis	Beaufort, N. C.	Morehead City, N. C.
16	Fsh.	3	12	Albert Judson	Juneau, Alaska	Hoonah, Alaska.
17	Frt.	5	20	Jacob B. Baker	Baltimore, Md.	Ford's Store, Md.
18	Frt.	1	37	Jesse M. Monsell	New York, N. Y.	Greenport, N. Y.
19	Frt.	2	25	Virginia-Carolina Chemical Co. (N. J.)	Newport News, Va.	Richmond, Va.
20	Msc.	2	28	John Seibert	New York, N. Y.	282 West One hundred and twenty-eighth Street.
21	Pas.	2	30	Joseph Havraneck	do	418 East Seventy-eighth Street.
22	Fer.	1	50	San Pedro Transportation Co. (Calif.)	Los Angeles, Calif.	East San Pedro, Calif.
23	Msc.	1	9	S. E. Styron	Beaufort, N. C.	Davis, N. C.
24	Oys.	6	37	Edward M. Riggin	Philadelphia, Pa.	Port Norris, N. J.
25	Fsh.	12	75	Beaufort Fish Scrap & Oil Co. (N. C.)	Beaufort, N. C.	
26	Fsh.	2	220	Manhaden Products Co. (Tex.)	Galveston, Tex.	American National Insurance Building.
27	Fsh.	2	220	do	do	Do.
28	Fsh.	2	220	do	do	Do.
29	Fsh.	20	50	M. P. Howlett (Del.)	Philadelphia, Pa.	Bourse Building.
30	Oys.	8	110	Greenport Oyster Co. (N. Y.)	New York, N. Y.	Greenport, N. Y.
31	Frt.	1	36	Maltby Taylor	Beaufort, N. C.	Sealevel, N. C.
32	Frt.	2	15	Hill Dredging Co. (N. J.)	Philadelphia, Pa.	Atlantic City, N. J.
33	Pas.	2	26	Robert Giberson	do	Do.
34	Frt.	2	8	Samuel J. McAllister	Crisfield, Md.	Elliott, Md.
35	Frt.	2	50	J. T. Mills, jr.	Newport News, Va.	Hampton, Va.
36	Fsh.	1	5	J. E. Audrews	Rockland, Me.	Vinalhaven, Me.
37	Pas.	1	20	Charles D. Newhouse	Providence, R. I.	29 Elbow Street.
38	Fsh.	2	32	R. M. Watkins	Newport News, Va.	Messick, Va.
39	Frt.	2	40	United Electric Welding Corporation (Va.)	Norfolk, Va.	
40	Pas.	2	9	Randle Faunce	Philadelphia, Pa.	Riverside, N. J.
41	Fsh.	7	60	Jacob Berntsen	Los Angeles, Calif.	San Pedro, Calif.
42	Fsh.	3	20	Matt Waltari	Seattle, Wash.	Markham, Wash.
43	Msc.	1	15	Guy Osborn	Perth Amboy, N. J.	Keyport, N. J.
44	Fsh.	2	15	Harry Godfrey	Ketchikan, Alaska	
45	Pas.	1	48	George E. Jantzen	New York, N. Y.	1937 Gildersleeve Avenue.
46	Fsh.	5	20	Martin Hoohgesang	Philadelphia, Pa.	Anglesea, N. J.
47	Fsh.	3	45	Van Camp Sea Food Co. (Calif.)	Los Angeles, Calif.	San Pedro, Calif.
48	Frt.	1	10	Arthur Kline	Hartford, Conn.	Wethersfield, Conn.
49	Oys.	2	20	Edgar Van Velser	New York, N. Y.	Oyster Bay, N. Y.
50	Frt.	2	40	Margaret A. Wilder	San Francisco, Calif.	Third and Berry Streets.
51	Msc.	1	12	Adam J. Kewalski	New York, N. Y.	South Jamesport, N. Y.
52	Oys.	4	36	Sea Food Co. (Miss.)	Gulfport, Miss.	Biloxi, Miss.
53	Fsh.	10	24	Anton Henriksen	New York, N. Y.	139 Court Street (B.).
54	Tow.	2	35	Ralph N. Cavileer	Philadelphia, Pa.	Atlantic City, N. J.
55	Fsh.	1	15	John Jevick	Seattle, Wash.	4719 Thirteenth Avenue SW.
56	Frt.	1	8	Twitchell Champlin Co	Portland, Me.	252 Commercial Street.
57	Frt.	1	4	John F. Blackman	Philadelphia, Pa.	Somers Point, N. J.
58	Tow.	6	100	W. L. Jones	Galveston, Tex.	321 Guaranty Building.
59	Tow.	2	100	George Fickenworth	Erie, Pa.	509 East Eleventh Street.
60	Frt.	1	12	F. C. Barnes	Bangor, Me.	
61	Tow.	2	60	Portsmouth Sand & Gravel Co. (Ohio)	Cincinnati, Ohio.	Portsmouth, Ohio.
62	Pas.	1	40	Hallie M. Osborne	Baltimore, Md.	Turners Station.
63	Frt.	2	20	Peter Pettersen	Norfolk, Va.	123 Talbot Street.
64	Fsh.	8	30	H. Starkiof	Seattle, Wash.	Box 214.
65	Pas.	2	36	Thomas L. Boyle	Miami, Fla.	Box 1211.
66	Frt.	1	12	Frank Leighton	New York, N. Y.	Baldwin, N.Y.
67	Msc.	2	15	Winfield McGlaughlin	Crisfield, Md.	Wingate, Md.
68	Oys.	1	12	Kasse Zegel	New York, N. Y.	West Sayville, N. Y.
69	Fsh.	1	25	Charles F. Veltman	do	Bay Shore, N. Y.
70	Pas.	3	60	Chesapeake Ferry Co. (Va.)	Norfolk, Va.	700 Front Street.
71	Frt.	2	38	Alfred L. Young	Boston, Mass.	79 Commercial Wharf.
72	Frt.	5	50	Sumner P. Whitney	Rockland, Me.	Friendship, Me.
73	Pas.	1	20	Julius E. Frank	Newark, N. J.	Rahway, N. J.

[5] Formerly schooner Jennie and Agnes
[6] Formerly ga. s. Elmore H.
[7] Formerly ga. y. Sally Growler.

Line No.	Official No.	Signal letters	Rig	Name of vessel	Tonnage		Register dimensions			When built	Where built
					Gross	Net	Length	Breadth	Depth		
							Feet	*Feet*	*Feet*		
1	209903		Ga. s.	Madeline J	31	25	48.3	13.5	7.0	1912	Seattle, Wash.
2	202141		Ga. s.	Madeline S	8	7	34.8	11.6	3.1	1905	Brooklyn, N. Y.
3	91143		Ga. s.	Madelene Samuis	6	5	31.0	12.4	2.8	1878	Patchogue, N. Y.
4	92365		Ga. s.	Madge	6	5	28.0	12.4	3.2	1885	Islip, N. Y.
5	201023		Ga. s.	Madge	7	6	37.7	13.2	3.2	1904	Patchogue, N. Y.
6	212621		Ga. s.	Madison	11	8	41.7	10.4	2.9	1914	Wit, N. C.
7	223208		Ol. s.	Madrona	28	17	54.4	13.6	6.6	1923	Tacoma, Wash.
8	206745		Ga. s.	Mae	12	10	42.0	10.3	3.6	1909	Marshfield, Oreg.
9	209554		Ga. s.	Mae B	10	9	29.7	11.0	3.2	1912	Green Cove Springs, Fla.
10	220431		Ga. s.	Mae K	29	19	49.1	16.0	6.1	------	Unknown.
11	207990		Ga.w.	MAEANNA	12	8	40.5	8.9	2.5	1910	St. Louis, Mo.
12	215339		Ga.w.	Maeanna	12	7	49.8	11.9	2.6	1917	----do----
13	206670		Ga.w.	Mae Belle	7	7	50.0	10.0	2.0	1909	Cloverport, Ky.
14	204963		Ga. s.	Magazine	15	10	43.3	11.3	3.1	1907	Vallejo, Calif.
15	212731		Ga. s.	Magdalene	41	27	56.4	14.5	6.0	1914	Tacoma, Wash.
16	222629		Ol. s.	[1] Magdalene	74	50	105.7	15.9	8.0	1917	Clayton, N. Y.
17	222868		Ga. s.	Magellan	11	7	27.2	10.3	3.8	1923	Juneau, Alaska.
18	17837		Ga. s.	Maggie	12	12	41.0	15.2	3.8	1866	Sayville, N. Y.
19	92375		Ga. s.	Maggie	58	29	61.8	20.4	8.0	1891	Albion, Calif.
20	93184		Ga. s.	Maggie	7	6	43.0	13.5	3.0	1901	Hopkins, Va.
21	210614		Ga. s.	Maggie	11	9	35.6	10.8	2.8	1896	Bellmore, N. Y.
22	223124		Ga. s.	Maggie	15	13	35.4	16.4	2.4	------	Unknown.
23	92635		Ga. s.	Maggie C	32	27	63.0	18.0	4.9	1895	Draw Bridge, Md.
24	210395		Ga.w.	Maggie J	10	10	47.6	11.0	2.5	1912	Cincinnati, Ohio.
25	92149		Ga. s.	Maggie G. H	6	6	31.4	12.2	2.6	1889	Indianolo, Tex.
26	91827		Ga. s.	Maggie Daniels	24	10	53.3	16.5	4.4	1886	Mauricetown, N. J.
27	221720		Ga. s.	MAGGIE DAVIS	15	14	32.5	8.0	3.1	1921	Ambridge, Pa.
28	221415		Ga.w.	Maggie Jiggs	7	6	32.0	8.0	1.5	1921	Frankfort, Ky.
28	212752		Ga. s.	Maggie Lee	8	6	46.1	11.0	3.5	1914	Rumbley, Md.
30	92074		Ga. s.	Maggie May	10	10	36.0	15.0	4.0	1889	Norfolk Co., Va.
31	215096		Ga. s.	Maggie Riley	8	8	27.6	9.0	3.1	1906	Marinette, Wis.
32	92407		Ga. s.	Maggie A. Howlett	29	25	58.0	19.3	5.9	1893	Greenwich Pier, N. J.
33	92333		Ga. s.	Maggie E. Smith	10	9	51.0	14.3	3.4	1891	St. Peters, Md.
34	92522		Ga. s.	Maggie S. Myers	24	11	50.0	18.1	5.2	1893	Bridgeton, N. J.
35	93124		Ga. s.	Maggie W. Wade	12	11	43.6	13.4	2.4	1901	Morehead City, N. C.
36	216825		Ga. s.	Magic Isle	8	5	37.8	10.3	3.4	1918	Los Angeles, Calif.
37	93243		Ga. s.	Magic Safety	71	48	73.4	17.4	8.2	1901	Brooklyn, N. Y.
38	202974		Ga. s.	Magician	57	52	78.4	19.4	6.2	1906	Greenport, N. Y.
39	213250		Ga. s.	Magna	7	5	28.3	10.1	3.2	1913	Tacoma, Wash.
40	93393		Ga. s.	Magnet	69	47	82.3	18.2	8.1	1903	Brooklyn, N. Y.
41	208418		Ga. s.	Magnet	9	6	30.4	11.3	4.7	1911	Noank, Conn.
42	213034		Ga. s.	Magnet	14	12	37.2	11.3	5.2	1914	Nyack, N. Y.
43	215215		Ga. s.	Magnet	41	31	56.2	15.2	7.0	1917	Tacoma, Wash.
44	92098		Ga. s.	Magnolia	21	14	40.3	15.0	6.1	1889	Gloucester, Mass.
45	91571		Ga. s.	Magnolia	56	47	66.3	22.8	5.9	1883	Cambridge; Md.
46	93109		Ga. s.	Magnolia	16	9	45.6	14.8	6.0	1901	Gloucester, Mass.
47	93125		Ga. s.	Magnolia	6	6	31.0	10.4	4.9	1901	Cushing, Me.
48	93364		Ga. s.	[2] Magnolia	29	10	55.0	18.3	4.2	1902	Mon Louis, Ala.
49	208254		Ga. s.	Magnolia	10	8	42.6	10.4	4.0	1910	Georgetown, S. C.
50	206411		Ga. s.	Magnolia	11	9	48.0	10.5	3.8	1904	Chicago, Ill.
51	210119		Ga. s.	Magnolia	37	25	53.7	14.2	7.7	1912	Seattle, Wash.
52	211131		Ga. s.	Magnolia	8	6	44.2	10.4	4.4	1912	Poquoson, Va.
53	212164		Ga. s.	Magnolia	49	33	59.3	16.8	5.3	1914	Fairhaven, Calif.
54	215419		Ol. s.	Magnolia Stella	12	8	44.0	13.2	3.2	1917	Houston, Tex.
55	92481		Ga. s.	Maguire	10	6	49.0	16.3	3.3	1892	Northumberland Co., Va.
56	224680	MFSD	Ol. s.	Mahoe ⊙	230	62	110.9	24.8	13.4	1925	Seattle, Wash.
57	215624		Ol. s.	Maid O'Mist	8	7	30.0	9.4	3.3	1916	St. James, Mich.
58	91507	JWQC	Ol. s.	Maid of Orleans	194	156	110.2	29.5	0.8	1882	San Francisco, Calif.
59	92081		Ga. s.	Maid of the Mist	5	5	28.3	12.3	3.0	1886	Patchogue, N. Y.
60	207670		Ga. s.	Maidstone	17	15	43.6	13.0	5.6	1910	----do----
61	16239		Ga. s.	Maine	24	14	46.4	13.7	6.6	1845	Essex, Mass.
62	18415		Ga. s.	[3] Maine	25	9	42.6	18.5	4.0	1865	Leesburg, N. J.
63	212501		Ga. s.	Maine	10	8	41.6	11.8	3.8	1914	San Diego, Calif.
64	213139		Ga. s.	Maine	29	19	45.4	14.0	6.3	1915	Tacoma, Wash.
65	222485		Ga. s.	Majestic	48	41	66.8	15.0	4.0	1922	New Orleans, La.
66	223177		Ol. s.	Majestic	49	33	60.4	15.8	8.0	1923	Seattle, Wash.
67	91808		Ga. s.	Major	10	6	50.3	13.7	2.9	1885	Somerset County, Md.
68	201999		Ga. s.	Major Wilcox	15	13	49.0	12.5	4.4	1904	Sandusky, Ohio.
69	212788		Ol. s.	Makaala	41	10	64.7	17.6	6.2	1914	Honolulu, Hawaii.
70	209666		Ga. s.	Makena	34	21	53.3	13.1	4.0	1912	----do----
71	211428		Ga. s.	Malaspina	22	15	51.0	12.0	4.0	1913	Fir, Wash.
72	222046		Ga. s.	Malemute	11	8	36.4	10.3	4.3	1922	Tacoma, Wash.
73	202487		Ga. s.	Malew	13	9	45.6	10.0	4.0	1905	Detroit, Mich.

[1] Formerly U. S. Navy subchaser 147.

[2] Formerly schooner Mary T.

Line No.	Service	Crew	Horsepower	Name of owner	Home port	Address of owner
1	Fsh.	5	40	Ole Stokke	Seattle, Wash	2821 West Sixty-seventh Street.
2	Pas.	2	50	William Machovsky	New York, N. Y	577 East One hundred and eighty-fourth Street.
3	Fsh.	1	18	Delia Rogerson	do	Bayport, N. Y.
4	Msc.	1	8	Charles F. Foster	do	Hampton Bays, N. Y.
5	Msc.	1	18	Mamie E. Swezey	do	Patchogue, N. Y.
6	Frt.	1	12	Daniel H. Ward	Beaufort, N. C	Morehead City, N. C.
7	Tow.	3	100	O. G. Olson	Tacoma, Wash	Municipal Dock.
8	Tow.	1	30	Larson Dredging Co. (Oreg.)	Marshfield, Oreg	Coos Bay, Oreg.
9	Frt.	2	16	E. A. Beaty	Jacksonville, Fla	Mill Creek, Fla.
10	Msc.	3	40	Frank Schultz	New York, N. Y	304 East Eighty-fifth Street.
11	Pas.	1	15	Henry Smith	Memphis, Tenn	
12	Pas.	1	40	Guy M. Baltuff	St. Louis, Mo	Grafton, Ill.
13	Frt.	1	15	Henry Harrod	Louisville, Ky	
14	Pas.	1	60	Max N. Schaefer	San Francisco, Calif	San Rafael, Calif.
15	Frt.	3	100	American Packing Co. (Wash.)	Seattle, Wash	Everett, Wash.
16	Fsh.	10	660	Samuel S. Edwards	New York, N. Y	Amagansett, N. Y
17	Msc.	1	16	Chas. Sinclair	Juneau, Alaska	
18	Frt.	2	24	George T. Taylor	Norfolk, Va	Portsmouth, Va.
19	Frt.	1	110	M. S. Lawritzen	San Francisco, Calif	Richmond, Calif.
20	Fsh.	4	18	Richard F. Adams	Reedville, Va	Remo, Va.
21	Fsh.	1	16	Samuel Kilpatrick	New York, N. Y	Bellmore, N. Y.
22	Frt.	2	30	J. K. Manning	Astoria, Oreg	Brownsmead, Oreg.
23	Frt.	3	20	Thomas Bland	Baltimore, Md	Church Hill, Md.
24	Tow.	2	20	Licking Coal & Towboat Co. (Ky.)	Cincinnati, Ohio	55 Main Street.
25	Fsh.	2	25	G. F. Heinrath	Corpus Christi, Tex	
26	Oys.	4	25	Leo Ferguson	Philadelphia, Pa	Leesburg, N. J.
27	Pas.	2	24	William M. Davis	Pittsburgh, Pa	South Heights, Pa.
28	Pas.	3	24	Charles Whitehead	Louisville, Ky	Frankfort, Ky.
29	Frt.	1	16	Fred Kellam	Crisfield, Md	General delivery.
30	Frt.	1	20	E. M. Bruce	Norfolk, Va	Bruce, Va.
31	Frh.	3	8	Arthur Peterson	Milwaukee, Wis	Marinette, Wis.
32	Oys.	7	50	M. P. Howlett (Del.)	Philadelphia, Pa	436 Bourse Building.
33	Oys.	2	10	W. J. Cowart	Reedville, Va	Lake, Pa.
34	Oys.	5	20	George B. Burt	Philadelphia, Pa	Cedarville, N. J.
35	Frt.	1	20	J. J. Ward	Georgetown, S. C	Waverly Mills, S. C.
36	Pas.	1	75	Newport Bay Investment Co. (Calif.)	Los Angeles, Calif	Balboa, Calif.
37	Frt.	5	100	Valvoline Oil Co. (N. J.)	New York, N. Y	165 Broadway.
38	Oys.	5	100	Long Island Oyster Farms (N. Y.)	do	Northport, N. Y.
39	Fsh.	1	12	Joseph A. Magill	Seward, Alaska	Anchorage, Alaska.
40	Frt.	4	125	Valvoline Oil Co. (N. J.)	New York, N. Y	165 Broadway.
41	Fsh.	1	16	Silas W. Mott	Newport, R. I	New Shoreham, R. I.
42	Pas.	1	24	Charles Moller	Miami, Fla	Box 553.
43	Fsh.	7	50	Van Camp Sea Food Co. (Calif.)	Los Angeles, Calif	East San Pedro, Calif.
44	Fsh.	3	40	Andrew G. Jacobsen	Boston, Mass	153 West Ninth Street.
45	Frt.	3	20	John S. Causey	Baltimore, Md	2910 McElderry Street.
46	Frt.	3	24	Charles G. Eldridge	New London, Conn	Stonington, Conn.
47	Frt.	2	7	Michael D. Eaton	South West Harbor, Me.	Little Deer Isle, Me.
48	Pas.	3	50	Magnolia Springs Transportation Co	Mobile, Ala	Magnolia Springs, Ala.
49	Frt.	2	20	I. E. Emmerson	Georgetown, S. C	Arcadia, S. C.
50	Pas.	1	18	Wm. I. Sherman	St. Louis, Mo	Golden Eagle, Ill.
51	Fsh.	6	55	H. Nordness	Ketchikan, Alaska	
52	Frt.	1	20	Hugh Smith	Annapolis, Md	Airdale, Md.
53	Pas.	3	80	Coggeshall Launch Co. (Calif.)	Eureka, Calif	Foot F Street.
54	Fsh.	1	15	J. A. Cobolini	Corpus Christi, Tex	Brownsville, Tex.
55	Fsh.	2	7	S. W. Robbins	Newport News, Va	Messick, Va.
56	Tow.	13	720	Young Bros. (Hawaii)	Honolulu, Hawaii	Pier 12, Queen Street.
57	Fsh.	2	15	Charles Frans	Grand Haven, Mich	Manistique, Mich.
58	Whl.	9	50	C. Klengenberg	Seattle, Wash	Lee Hotel.
59	Frt.	1	12	Michael Kowalski	New York, N. Y	South Jamesport, N. Y.
60	Frt.	2	48	W. Tyson Dominy	do	East Hampton, N. Y.
61	Frt.	4	20	C. H. Mansfield	Machias, Me	Jonesport, Me.
62	Oys.	6	36	Oscar Cannon	Wilmington, Del	Dover, Del.
63	Fsh.	2	20	John Madruga	San Diego, Calif	2518 India Street.
64	Fsh.	6	30	Wilson Fisheries Co. (Del.)	Seattle, Wash	L. C. Smith Building.
65	Frt.	6	65	Ante Morovich	New Orleans, La	Empire, La.
66	Fsh.	7	65	P. Pettersen	Ketchikan, Alaska	
67	Frt.	2	17	H. K. Wilson	Newport News, Va	Hampton, Va.
68	Fsh.	1	30	Booth Fisheries Co. (Del.)	Chicago, Ill	Michigan City, Ind.
69	Msc.	2	216	Young Bros. (Hawaii)	Honolulu, Hawaii	Pier 12, Queen Street.
70	Frt.	2	49	Haiku Fruit & Packing Co. (Ltd.) (Hawaii)	do	Haiku, Hawaii.
71	Pas.	2	18	Franklin Good	Seattle, Wash	Mount Vernon, Wash
72	Frt.	1	16	Cascade Timber Co. (Wash.)	Tacoma, Wash	
73	Pas.	2	32	Frank Slack	Pittsburgh, Pa	Huntington, W. Va.

Formerly schooner N. R. Godfrey.

Line No.	Official No.	Signal letters	Rig	Name of vessel	Tonnage		Register dimensions			When built	Where built
					Gross	Net	Length	Breadth	Depth		
							Feet	*Feet*	*Feet*		
1	221607		Ga. s.	Mallard	11	7	36.4	10.0	3.6	1910	Wallisville, Tex.
2	200556		Ga. s.	Malvina	16	13	43.0	15.8	4.4	1903	Key West, Fla.
3	92404		Ol. s.	Malvina S. Anderson	62	39	69.0	23.4	5.3	1892	Handsboro, Miss.
4	210845		Ga. s.	Mamie G	27	16	58.5	17.0	4.0	1912	Columbia, N. C.
5	204638		Ga. s.	Mamie J	7	5	44.5	11.4	2.5	1907	Morgan City, La.
6	221630		Ga. s.	Mana	10	8	33.0	12.3	4.5		Unknown
7	209672		Ga. s.	Manana	13	9	33.0	9.6	4.5	1912	Los Angeles, Calif.
8	213341		Ga. s.	Manhattan	38	29	62.6	18.3	2.4	1915	Morehead City, N. C.
9	92547		Ga. s.	Manie T. Venable	10	9	53.0	14.1	3.0	1893	Fairmount, Md.
10	205457		Ga. s.	Manila	14	9	47.8	11.4	4.9	1904	San Francisco, Calif.
11	211412		Ga. s.	Manila	14	9	40.0	11.5	4.8	1913	Seattle, Wash.
12	218926		Ga. s.	Manitou	9	7	26.8	9.0	4.0	1919	Northport, Mich.
13	221696		Ga. s.	Mankato	10	8	36.6	9.5	4.5	1921	Kingston, Wash.
14	202621		Ga. s.	Manly	10	10	45.6	13.2	2.4	1905	Smyrna, N. C.
15	223340		Ga. s.	Man O'War	22	18	45.3	12.3	3.9	1922	Memphis, Tenn.
16	92251		Ga. s.	Manteo	7	6	43.3	10.8	3.8	1890	Smyrna, N. C.
17	209433		Ga. s.	Manua	97	73	71.4	22.6	8.2	1911	San Francisco, Calif.
18	213511		Ga. s.	Manukiiwai	14	11	43.0	11.0	5.9	1915	Honolulu, Hawaii
19	107549		Ga. s.	[1] Manzanita	14	12	54.4	11.3	4.6	1900	Greenport, N. Y.
20	201213		Ga. s.	Manzanita	8	7	28.5	11.8	3.7	1904	Tacoma, Wash.
21	203814		Ga. s.	Mao II	30	18	60.4	12.9	6.0	1906	New Haven, Conn.
22	222865		Ol. s.	[2] Mao III	80	54	104.3	14.6	8.1	1918	Charleston, S. C.
23	222964		Ol. s.	[3] Mao IV	78	53	104.3	15.0	8.1	1917	Morris Heights, N. Y.
24	223382		Ga.w.	Maranatha	13	8	40.0	10.0	1.6	1923	Paducah, Ky.
25	209474		Ga. s.	Marathon	25	17	48.8	10.4	2.4	1911	Seattle, Wash.
26	216344		Ga. s.	Marathon	37	29	57.1	15.5	6.7	1918	Tacoma, Wash.
27	92648		Ga. s.	Marcella	6	6	27.3	12.5	3.8	1895	Atlantic City, N. J.
28	209972		Ga. s.	Marcella	28	14	56.3	13.4	6.4	1912	Thomaston, Me.
29	221911		Ga. s.	Marcelle	8	6	33.7	9.0	3.0	1913	Charleston, S. C.
30	208057		Ga. s.	March Gale	6	5	38.0	12.2	2.7	1906	Hunting Creek, Va.
31	214432		Ga. s.	Marcia	8	6	39.2	11.0	3.5	1906	Thunder Bay Island, Mich.
32	92467		Ga. s.	[4] Marcus Fass	18	12	60.8	15.9	4.4	1892	Somerset Co., Md.
33	214400		Ga. s.	Marea	8	5	27.9	13.5	4.7	1905	Norfolk, Va.
34	220050		Ga. s.	Mareco	21	16	49.2	12.4	4.8	1920	Newport News, Va.
35	200124		Ga. s.	Margaretha L. P.	24	17	50.0	19.0	3.9	1903	Bonfouca, La.
36	93032		Ol. s.	Margaret	115	72	94.2	24.9	9.8	1900	Essex, Mass.
37	207115		Ga. s.	Margaret	10	6	45.0	11.3	3.0	1909	Crisfield, Md.
38	208483		Ga. s.	Margaret	36	18	60.2	16.4	8.0	1911	Seattle, Wash.
39	208810		Ga. s.	Margaret	8	7	26.2	8.5	3.5	1908	Manitowoc, Wis.
40	209610		Ga. s.	Margaret	9	6	55.0	13.3	3.0	1912	White Stone, Va.
41	211257		Ga.w.	Margaret	16	8	57.3	12.1	2.9	1913	Chattanooga, Tenn.
42	211698		Ga. s.	Margaret	15	14	41.0	11.2	6.4	1913	Stratford, Conn.
43	213018		Ga. s.	Margaret	20	16	41.4	12.5	5.5	1915	Seattle, Wash.
44	213027		Ga. s.	Margaret	37	25	57.4	15.0	4.0	1915	Madisonville, La.
45	213123		Ga. s.	Margaret	6	5	36.5	10.0	3.9	1906	Tilghmans Island, Md.
46	214018		Ga. s.	Margaret	12	9	35.0	10.5	4.0	1916	Anacortes, Wash.
47	214764		Ga. s.	Margaret	6	5	28.2	12.6	3.5	1898	Bay Head, N. J.
48	219944	LWKC	Ol. s.	[5] Margaret (composite)	432	240	114.0	26.9	19.3	1892	San Francisco, Calif.
49	220656		Ga. s.	Margaret	7	6	45.2	9.8	2.9	1918	Tilghmans Island, Md.
50	222151		Ga. s.	Margaret	21	15	46.5	13.7	4.4	1922	Beaufort, N. C.
51	223019		Ga. s.	Margaret	8	7	33.0	11.7	3.9	1923	Dorchester, N. J.
52	223598		Ga. s.	Margaret	19	10	40.0	13.0	5.5	1924	Camden, Me.
53	223604		Ga. s.	Margaret	20	13	52.4	11.7	2.3	1924	Greenville, Miss.
54	224608		Ga. s.	Margaret	11	9	36.0	10.0	4.2	1924	Saxman, Alaska
55	214191		Ga. s.	Margaret B	14	12	38.3	12.3	4.9	1916	Philadelphia, Pa.
56	222460		Ga. s.	Margaret B	7	5	32.3	10.1	4.3	1922	Camden, N. J.
57	206561		Ol. s.	Margaret D	35	14	65.8	15.2	7.2	1909	Ashtabula Harbor, Ohio.
58	219553		Ga. s.	Margaret J	25	17	53.8	15.4	4.8	1920	Baltimore, Md.
59	211855		Ol. s.	Margaret L	23	16	50.4	12.6	5.6	1913	Rockport, Mass.
60	218950		Ga. s.	Margaret P	13	11	36.2	12.0	4.2	1919	Sitka, Alaska
61	207326		Ga.w.	Margaret R	12	12	56.2	15.0	2.2	1910	Antiquity, Ohio
62	207307		Ga. s.	Margaret S	29	19	55.8	13.5	5.8	1910	Everett, Wash.
63	217993		Ga. s.	Margaret T	12	10	35.1	10.6	4.2	1919	Seattle, Wash.
64	162316		Ga. s.	Margaret Atkinson	50	50	71.5	21.6	5.9	1904	Lankford, Md.
65	223743		Ga. s.	Margaret Bell	29	12	59.9	18.0	4.4	1924	Crittenden, Va.
66	91100		Ga. s.	Margaret Dora	8	8	50.0	11.4	2.8	1878	Smiths Island, Md.
67	219086		Ga. s.	Margaret Grosse	17	16	38.5	11.5	4.0	1917	Little Suamico, Wis.
68	223379		Ga. s.	Margaret Lee	31	13	56.6	16.7	5.6	1923	Crittenden, Va.
69	212396		Ga. s.	Margaret MacDonald	11	9	37.8	10.8	4.5	1914	Weehawken, N. J.
70	213106		Ga. s.	Margaret Raye	65	55	63.5	20.5	4.9	1915	Greenport, N. Y.
71	218645		Ol. s.	[6] Margaret A. Wilder	25	8	51.8	13.8	5.0	1919	San Francisco, Calif.
72	216840		Ga. s.	Margaretha I	13	8	37.5	10.6	4.7	1914	New York, N. Y.
73	216967		Ga. s.	Margarett E	14	12	36.5	13.2	3.6	1918	Portsmouth, Va.

[1] Formerly ga. s. Au Revoir.
[2] Formerly U. S. Q. C. ga. s. V. 4.
[3] Formerly U. S. Navy subchaser 242.
[4] Formerly schooner Mattie Blis.

Line No.	Service	Crew	Horsepower	Name of owner	Home port	Address of owner
1	Tow.	1	28	J. C. Smith	Galveston, Tex	U. S. Engineers.
2	Fsh.	3	8	B. D. Trevor	Key West, Fla	1227 Division Street.
3	Frt.	5	60	C. C. Cullom	New Orleans, La	Springfield, La.
4	Frt.	2	50	C. B. Cooper	Elizabeth City, N. C	Columbia, N. C.
5	Oys.	1	16	Hinds January	Morgan City, La	
6	Msc.	2	50	Stephen L. Harper	New York, N. Y	Bayonne, N. J.
7	Fsh.	1	16	Hugh MacKay	Los Angeils, Calif	Avalon, Calif.
8	Pas.	3	75	Ocean Holding Corp. (N. Y.)	New York, N. Y	153 Remsen Street (B.).
9	Frt.	4	9	Harry Knopp	Annapolis, Md	Deale, Md.
10	Tow.	1	60	San Francisco Bridge Co. (Calif.)	San Francisco, Calif	14 Montgomery Street.
11	Frb.	1	50	U. S. Shipping Board	Seattle, Wash	Securities Building.
12	Pas.	1	14	James N. Upham	Cincinnati, Ohio	Columbus, Ohio.
13	Fsh.	3	20	Iver Orton	Seattle, Wash	2833 North Broadway.
14	Frt.	1	20	Herbert Morris	Beaufort, N. C	Merriman, N. C.
15	Pas.	2	30	C. A. Dukes	Memphis, Tenn	375 North Main Street.
16	Frt.	8	40	Carl Wilson	New Bern, N. C	Trenton, N. C.
17	Frt.	4	50	Paul Boteler	San Francisco, Calif	310 California Street.
18	Frt.	2	36	Charles Gay	Honolulu, Hawaii	Lanai, Hawaii.
19	Msc.	2	45	Fred Metshel	Miami, Fla	930 Southwest Eighth Avenue
20	Fsh.	1	7	Charles H. Lewis	Seattle, Wash	Anacortes, Wash.
21	Fsh.	3	70	Leonard Linguata	Boston, Mass	South Boston, Mass.
22	Fsh.	5	100	Peter Busalacchi	do	308 Harrison Avenue.
23	Fsh.	8	100	do	do	Do.
24	Pas.	1	10	Wm. Cross	Paducah, Ky	
25	Tow.	2	30	John E. Gilchrist	Seattle, Wash	South Bend, Wash.
26	Fsh.	2	60	Hemrich Packing Co. (Calif.)	Tacoma, Wash	Aberdeen, Wash.
27	Pas.	1	12	D. P. Crowley	Philadelphia, Pa	Tuckerton, N. J.
28	Fsh.	5	80	Robert F. Moore	Providence, R. I	Central Falls, R. I.
29	Fsh.	2	30	J. M. Jervey	Charleston, S. C	West Point Mill, S. C.
30	Oys.	3	4	John W. Bozman	Crisfield, Md	Upper Fairmount, Md.
31	Frt.	1	12	Elmo Kibby	Marquette, Mich	Sault Ste. Marie, Mich.
32	Frt.	2	40	J. L. Wilson	Elizabeth City, N. C	Currituck, N. C.
33	Frt.	3	24	Martha A. Sneckner	Norfolk, Va	Willoughby Beach. Va.
34	Frt.	1	65	U. S. Shipping Board	do	Ocean View, Va.
35	Frt.	3	36	Victor Le Blanc	New Orleans, La	Covington, La.
36	Fsh.	19	75	Fred L. Davis Co. (Mass.)	Gloucester, Mass	49 Rogers Street.
37	Frt.	2	24	George Cannon	Crisfield, Md	Salisbury, Md.
38	Fsh.	4	80	Alaska Herring & Sardine Co. (Wash.)	Seattle, Wash	L. C. Smith Building.
39	Fsh.	2	9	Bernard P. Nehring	Milwaukee, Wis	Two Rivers, Wis.
40	Fsh.	2	20	L. R. Payne	Reedville, Va	White Stone, Va.
41	Tow.	1	50	Dixie Sand & Gravel Co. (Tenn.)	Chattanooga, Tenn	
42	Frt.	1	24	Theodore S. Smith	Bridgeport, Conn	Roywayton, Conn.
43	Fsh.	6	32	Everett Pacific Fisheries (Wash.)	Seattle, Wash	Everett, Wash.
44	Pas.	2	35	Pearl River Transportation Co	Gulfport, Miss	Logtown, Miss.
45	Fsh.	1	24	J. B. Turner	Reedville, Va	Callao, Va.
46	Frt.	2	16	Olaf Haugland	Seattle, Wash	La Conner, Wash.
47	Pas.	1	10	Theodore Sutphen	Philadelphia, Pa	Point Pleasant, N. J.
48	Fsh.	6	220	Red Salmon Canning (Calif.)	San Francisco, Calif	73 Main Street.
49	Frt.	1	12	Wells W. Todd	Crisfield, Md	5 Standard Avenue.
50	Fsh.	10	35	John H. Dill	Beaufort, N. C	
51	Fsh.	1	24	William B. Joslin	Philadelphia, Pa	Bridgeton, N. J.
52	Fsh.	2	25	Earl Mayo	Vineyard Haven, Mass.	Nantucket, Mass.
53	Tow.	1	50	J. H. Leavenworth & Co	Memphis, Tenn	Greenville, Miss.
54	Fsh.	2	18	James B. Williams	Ketchikan, Alaska	Saxman, Alaska.
55	Pas.	2	25	Bert Halversen	Philadelphia, Pa	4747 Griscom Street.
56	Frt.	1	12	Henry T. Blackadar	do	Camden, N. J.
57	Fsh.	6	125	Salvatore Curcuru	Boston, Mass	36 Fleet Street.
58	Msc.	2	80	McLean Contracting Co. (Del.)	Baltimore, Md	1415 Fidelity Building.
59	Fsh.	9	45	William J. O'Donnell	Provincetown, Mass	16 Cottage Street.
60	Fsh.	1	7	Howard Patton	Juneau, Alaska	Sitka, Alaska.
61	Tow.	1	25	Clarence Luzell	Pittsburgh, Pa	Parkersburg, W. Va.
62	Pas.	1	125	American Tug Boat Co. (Wash.)	Port Townsend, Wash	Everett, Wash.
63	Fsh.	3	16	Peter Hildre	Juneau, Alaska	
64	Frt.	2	24	William R. Lewis	Cambridge, Md	Oakley Street.
65	Frt.	2	50	W. J. Bell	Norfolk, Va	Bacons Castle, Va.
66	Oys.	3	7	Ernest L. Ruark	Crisfield, Md	Bishops Head, Md.
67	Fsh.	5	28	G. A. Grosse, jr	Milwaukee, Wis	Little Suamico, Wis.
68	Fsh.	4	60	J. Sled Quinn	Newport News, Va	Hampton, Va.
69	Frt.	1	21	James H. Harker	New York, N. Y	Roselle, N. J.
70	Oys.	6	64	Long Island Oyster Farms (N. Y.)	do	Northport, N. Y.
71	Tow.	1	135	Margaret A. Wilder	San Francisco, Calif	Third and Berry Streets.
72	Pas.	1	30	Adolph C. Hoefling	New York, N. Y	450 East One hundred and thirty-eighth Street.
73	Pas.	2	25	H. W. Holland	Norfolk, Va	Portsmouth, Va.

[1] Formerly (a) U. S. Lighthouse ga. s. Columbia River. (b) Mexican st. s. San Cosme.

[2] Formerly ga. s. Bertha.

Line No.	Official No.	Signal letters	Rig	Name of vessel	Tonnage		Register dimensions			When built	Where built
					Gross	Net	Length	Breadth	Depth		
							Feet	*Feet*	*Feet*		
1	200863		Ga. s.	Margarette	22	12	48.8	13.6	5.0	1903	Elizabeth City, N. C.
2	202114		Ol. s.	Margarette	13	10	52.0	14.6	3.5	1905	Pocomoke City, Md.
3	223401		Ga. s.	Margarette Brown	16	8	42.0	13.7	5.4	1923	Hilton Village, Va.
4	223947		Ol. s.	Margarette Loraine	36	24	59.6	17.4	3.7	1924	Coinjock, N. C.
5	213591		Ga. s.	MARGERY 3	39	33	56.7	12.2	2.5	1915	Grafton, Ill.
6	224294		Ga. s.	Margie	13	11	48.0	12.6	2.8	1924	Lake Arthur, La.
7	93175		Ga. s.	Margie Estelle	15	11	65.0	16.2	4.4	1901	Oriole, Md.
8	222359		Ga. s.	Margret	14	10	41.0	12.2	3.0	1922	Owensboro, Ky.
9	92676		Ga. s.	Marguerite	14	9	40.7	14.8	6.8	1895	Waldoboro, Me.
10	92967		Ga. s.	Marguerite	5	5	26.6	11.4	3.7	1897	Atlantic City, N. J.
11	200988		Ga. s.	Marguerite	16	12	42.4	15.6	6.8	1904	Eastport, Me.
12	204056		Ol. s.	Marguerite	26	18	59.8	12.5	4.1	1907	Tacoma, Wash.
13	205466		Ga. s.	Marguerite	10	6	38.6	11.9	2.6	1908	East Moriches, N. Y.
14	213371		Ga. s.	Marguerite	20	17	39.7	12.6	5.1	1915	Bremerton, Wash.
15	214815		Ga. s.	Marguerite	40	31	56.0	15.1	7.1	1917	Tacoma, Wash.
16	218031		Ga. s.	Marguerite	36	16	55.2	15.9	6.4	1919	San Diego, Calif.
17	218219		Ga. s.	Marguerite	8	7	34.6	9.0	3.9	1919	Seattle, Wash.
18	222003		Ga. s.	[1] Marguerite	10	8	37.4	9.0	4.5	1902	Portsmouth, N. H.
19	223034		Ga.w.	Marguerite	14	14	62.5	11.8	2.5	1922	Knoxville, Tenn.
20	92688		Ga. s.	Marguerite B	6	5	28.5	12.9	3.3	1896	Patchogue, N. Y.
21	213344		Ga. s.	Marguerite B	7	6	31.7	12.3	3.6	1915	Forked River, N. J.
22	92927		Ga. s.	Marguerite G	8	7	40.7	13.5	3.5	1899	Bon Secour, Ala.
23	201616		Ga. s.	Marguerite S. McKenzie	13	8	39.4	13.3	5.4	1904	Gloucester, Mass.
24	91996		Ga. s.	Maria	24	23	58.8	16.0	4.8	1888	St. Michaels, Md.
25	127317		Ga. s.	[2] Maria	32	29	51.5	13.0	4.6	1899	Patchogue, N. Y.
26	221718		Ga. s.	Maria	6	6	34.7	9.6	3.2	1915	Wildwood, N. J.
27	221749		Ga. s.	Maria	7	6	31.8	10.5	3.7	1920	Lavallette, N. J.
28	222036		Ga. s.	Maria	6	5	32.9	9.2	3.2	1912	Long Branch, N. J.
29	221384		Ga. s.	Maria V	8	5	29.7	9.2	4.4	1913	Brooklyn, N. Y.
30	221298		Ga. s.	Maria Teresa	11	9	38.5	11.7	4.4	1921	Arroyo, P. R.
31	212134		Ga. s.	Marial Deen	20	14	53.5	14.0	3.5	1914	Currituck, N. C.
32	216487		Ga. s.	Mariam	28	19	58.2	14.2	5.4	1918	Los Angeles, Calif.
33	91268		Ol. s.	Marian	19	9	52.5	13.0	6.5	1880	Baltimore, Md.
34	93357		Ga. s.	Marian	19	13	59.2	13.6	4.9	1903	Tacoma, Wash.
35	93388		Ga. s.	Marian	16	9	41.6	15.0	6.0	1903	Gloucester, Mass.
36	204162		Ga. s.	Marian	37	25	62.0	16.2	6.1	1907	Tacoma, Wash.
37	200865		Ga. s.	Marian	13	9	45.6	10.6	3.7	1904	Seattle, Wash.
38	217415		Ga. s.	Marian	19	13	54.5	9.8	3.8	1915	New Orleans, La.
39	222384		Ga.w.	Mariana Merrill	18	13	50.6	13.1	2.3	1922	Charleston, W. Va.
40	222731		Ga. s.	Marianne	16	11	54.6	9.7	4.6	1919	Miami Beach, Fla.
41	223411		Ga. s.	[3] Marie	78	36	104.3	14.9	8.3	1917	Bayonne, N. J.
42	77257		Ga. s.	[4] Marie	15	13	41.0	15.5	4.3	1897	Atlantic City, N. J.
43	93137		Ga.w.	Marie	13	9	44.0	9.0	2.5	1901	Cannelton, Ind.
44	93173		Ga. s.	Marie	6	5	30.0	11.9	3.0	1901	Amityville, N. Y.
45	93209		Ga. s.	Marie	9	9	32.5	12.0	3.3	1901	Atlantic City, N. J.
46	203220		Ga. s.	Marie	14	9	32.8	10.3	3.6	1906	Ballard, Wash.
47	203465		Ga. s.	Marie	6	5	27.2	12.0	3.0	1906	Port Republic, N. J.
48	208870		Ga. s.	Marie	12	10	35.6	8.8	3.5	1908	Michigan City, Ind.
49	216436		Ga. s.	Marie	10	8	34.1	11.6	4.0	1918	Juneau, Alaska
50	220917		Ga. s.	Marie	12	8	39.0	12.0	4.0	1920	Wrangell, Alaska
51	224231		Ol. s.	Marie	13	9	33.1	13.1	4.4	1924	Brunswick, Ga.
52	91837		Ga. s.	Marie B	12	9	31.8	14.2	4.5	1886	Charleston, S. C.
53	213001		Ga. s.	Marie B	7	5	33.0	9.6	4.6	1915	Vinalhaven, Me.
54	215097		Ga. s.	Marie C	8	7	28.5	8.4	3.0	1917	Manistee, Mich.
55	221504		Ga. s.	Marie F	8	5	41.7	9.9	2.9		Bridgeport, Conn.
56	206111		Ga. s.	Marie L	8	6	37.8	10.4	4.0	1907	San Francisco, Calif.
57	224158		Ga. s.	Marie R	11	9	33.3	10.5	4.0	1917	Koggiung, Alaska
58	209845		Ga. s.	Marie S. II	10	7	39.8	9.3	7.5	1912	St. Louis, Mo.
59	223497		Ga. s.	Marie Kathlyn	24	10	66.4	15.8	7.2	1923	Mobile, Ala.
60	211519		Ga. s.	Mariea	13	9	41.6	11.5	4.1	1913	Ketchikan, Alaska
61	214314		Ga. s.	Marienita	10	7	39.4	11.1	3.8	1916	Tottenville, N. Y.
62	92695		Ga. s.	Marietta	15	8	43.6	15.5	3.9	1896	Pocomoke City, Md.
63	223332		Ga.w.	Marietta	22	14	50.0	16.8	3.3	1923	Savage, Mont.
64	211913		Ga. s.	Marietta G	41	34	64.4	16.4	6.5	1914	Pascagoula, Miss.
65	214151		Ga. s.	Marietta J	31	21	50.4	14.4	6.6	1916	Gig Harbor, Wash.
66	213259		Ga. p.	Marigold	11	11	38.0	8.3	4.0	1915	Sioux Bridge, Iowa.
67	222469		Ga. s.	Marija	14	5	40.9	11.0	4.0	1917	Wilmington, N. C.
68	92216		Ga. s.	Marilla	7	7	34.1	12.9	3.5	1890	Red Bluff, Tex.
69	93084		Ga. s.	Marilla Armstrong	12	12	35.2	13.4	5.9	1900	Friendship, Me.
70	206003		Ga. s.	[5] Marin	101	80	88.0	15.5	5.0	1909	Vancouver, Wash.
71	206085		Ga. s.	Marin	12	8	42.7	12.3	4.3	1908	San Francisco, Calif.
72	210408		Ga. s.	Marina	11	7	47.0	12.6	4.0	1912	Catano, P. R.
73	91770		Ga. s.	Marina Marsicano	21	14	55.0	16.0	4.0	1885	San Francisco, Calif.

[1] Formerly U. S. Navy subchaser 248.
[2] Formerly ga. s. Coulter and McKenzie.
[3] Formerly U. S. Navy subchaser 93.

Line No.	Service	Crew	Horsepower	Name of owner	Home port	Address of owner
1	Tow.	1	30	H. M. Bunting	New Bern, N. C.	
2	Frt.	2	45	Ballard Fish & Oyster Co. (Va.)	do	Groners Wharf.
3	Frt.	1	36	W. W. Ward	Newport News, Va.	Messick, Va.
4	Frt.	2	40	G. M. Needham	Elizabeth City, N. C.	Old Trap, N. C.
5	Tow.	1	80	George E. Gurd	Baton Rouge, La.	Natchez, Miss.
6	Frt.	1	28	J. L. Miller	Morgan City, La.	Lake Arthur, La.
7	Oys.	3	15	Howard Cambrill	Crisfield, Md.	Salisbury, Md.
8	Pas.	2	12	F. T. Rounds	Louisville, Ky.	Owensboro, Ky.
9	Fsh.	5	24	Jacob P. Barrett	Gloucester, Mass.	14 Liberty Street.
10	Pas.	1	10	Leopold Gille	Philadelphia, Pa.	Forked River, N. J.
11	Oys.	3	24	Wilhelm Alexanderson	New York, N. Y.	Sheepshead Bay, N. Y.
12	Pas.	2	60	Fannie Hefner	Seattle, Wash.	Bremerton, Wash.
13	Pas.	1	24	O. B. Smith	New York, N. Y.	East Moriches, N. Y.
14	Fsh.	6	30	Booth Fisheries Co. (Del.)	Seattle, Wash.	Marion Building.
15	Fsh.	8	50	Chas. Darwell	Wrangell, Alaska	
16	Fsh.	7	85	Van Camp Sea Food Co. (Calif.)	Los Angeles, Calif.	San Pedro, Calif.
17	Fsh.	2	18	John Persson	Seattle, Wash.	1200 Westlake Avenue N.
18	Frt.	2	24	Harry Salmons	Charleston, S. C.	9 State Street.
19	Tow.	2	45	Band Marble Co. (Tenn.)	Chattanooga, Tenn.	Knoxville, Tenn.
20	Fsh.	1	12	Michael Murray	New York, N. Y.	1183 Madison Avenue.
21	Frt.	1	14	J. Lewis Barkalow	Philadelphia, Pa.	Forked River, N. J.
22	Oys.	2	16	M. D. Greene, jr.	Mobile, Ala.	
23	Fsh.	4	16	Charles H. Smith	Gloucester, Mass.	48 Eastern Avenue.
24	Msc.	2	25	Charles E. Chance	Annapolis, Md.	East Port, Md.
25	Frt.	4	36	George F. Greene, jr.	Providence, R. I.	Warren, R. I.
26	Fsh.	6	14	Lewis S. Chester	Philadelphia, Pa.	Sea Isle City, N. J.
27	Fsh.	6	20	Perry T. Holmes	do	Surf City, N. J.
28	Fsh.	2	24	John Siwecki	do	2702 East Livingston Street.
29	Msc.	2	14	Domenico Anastasio	New York, N. Y.	433 West Fortieth Street.
30	Tow.	3	37	José Mananton Fantauzzi	San Juan, P. R.	Arroyo, P. R.
31	Frt.	1	50	R. E. Harrelle	Elizabeth City, N. J.	Columbia, N. C.
32	Fsh.	2	50	A. F. Wright	San Diego, Calif.	National City, Calif.
33	Tow.	3	100	E. Anna Phillips	Baltimore, Md.	Govans, Md.
34	Tow.	1	75	J. C. Freese	San Francisco, Calif.	2 Pine Street.
35	Fsh.	6	20	Jose P. Mesquita	Gloucester, Mass.	125 Prospect Street.
36	Fsh.	3	110	Seattle Trust Co. (Wash.)	Seattle, Wash.	
37	Pas.	2	40	John T. Jones	Tacoma, Wash.	Decatur, Wash.
38	Tow.	3	135	F. B. Williams Cypress Co. (La.)	Morgan City, La.	Patterson, La.
39	Tow.	1	50	West Virginia Sand & Gravel Co. (W. Va.)	Pittsburgh, Pa.	Charleston, W. Va.
40	Pas.	2	300	Island Holding Co. (Fla.)	Miami, Fla.	905 First National Bank Building.
41	Msc.	4	660	Edward Samara	New York, N. Y.	154 East One hundred and seventy-fifth Street.
42	Pas.	1	40	Joseph Luke Conover	Philadelphia, Pa.	Atlantic City, N. J.
43	Tow.	2	12	Chas. Heitzmann	Morgan City, La.	Garden City, La.
44	Fsh.	1	8	Louis Hartwig	New York, N. Y.	West Sayville, N. Y.
45	Pas.	1	18	Paul Andre	Miami, Fla.	126 Southeast Fourteenth Street.
46	Pas.	1	9	Raymond D. Haskell	Tacoma, Wash.	Harstine Island, Wash.
47	Fsh.	1	10	Harry Baker	Philadelphia, Pa.	Tuckerton, N. J.
48	Pas.	1	20	Arnaud Lacoste	New Orleans, La.	Morganza, La.
49	Fsh.	2	18	Billy Grant	Juneau, Alaska	Kake, Alaska.
50	Fsh.	1	20	F. C. Barnes Co. (Oreg.)	Wrangell, Alaska	Lake Bay, Alaska.
51	Fsh.	3	24	C. P. Goodyear	Brunswick, Ga.	Goodyear Packing Co.
52	Frt.	2	24	Mrs. Leila B. Wagner	Charleston, S. C.	183 Queen Street.
53	Fsh.	1	15	George L. Burns	Rockland, Me.	Vinalhaven, Me.
54	Fsh.	2	16	Henry Sullivan	Grand Haven, Mich.	Cross Village, Mich.
55	Msc.	1	80	Henry T. H. Felth	New York, N. Y.	Patchogue, N. Y.
56	Pas.	1	45	Mathias Lange	San Francisco, Calif.	Sausalito, Calif.
57	Pas.	1	8	Fred J. Rochl	Seward, Alaska	Illamna, Alaska.
58	Pas.	4	40	John R. Campbell	Miami, Fla.	338 Northeast Twenty-first Street.
59	Fsh.	5	50	Fred M. Johnson	Mobile, Ala.	
60	Fsh.	3	20	Hans Apsch	Ketchikan, Alaska	
61	Frt.	1	37	Arthur Miller	New York, N. Y.	1539 Third Avenue.
62	Frt.	1	12	George W. Watson	Newport News, Va.	Hampton, Va.
63	Fer.	2	60	J. A. Garberg	Great Falls, Mont.	Savage, Mont.
64	Fsh.	6	36	Star Fish & Oyster Co	Mobile, Ala.	
65	Fsh.	8	40	Domenick Jelusich	Tacoma, Wash.	3005 North Thirty-first Street.
66	Pas.	1	24	Mrs. Mary Grabbe	Pembina, N. Dak.	Sioux City, Iowa.
67	Pas.	2	40	Lillian A. Traylor	Tampa, Fla.	Sarasota, Fla.
68	Fsh.	4	20	Marifan Mar Kovich	Corpus Christi, Tex.	Ingleside, Tex.
69	Fsh.	2	20	Leslie P. Davis	Portland, Me.	Monhegan Island, Me.
70	Fer.	3	130	Northwestern Pacific R. R. Co. (Calif.)	San Francisco, Calif.	64 Pine Street.
71	Frt.	1	65	Ole Olsen	do	1419 Galvez Avenue.
72	Tow.	2	65	Gavino Vega	San Juan, P. R.	Ponce, P. R.
73	Frt.	1	32	Mary Marsicano	San Francisco, Calif.	781 Green Street.

[4] Formerly ga. s. J. Willerd Morgan.

[5] Formerly ga. s. Requa.

Line No.	Official No.	Signal letters	Rig	Name of vessel	Tonnage		Register dimensions			When built	Where built
					Gross	Net	Length	Breadth	Depth		
							Feet	*Feet*	*Feet*		
1	212001		Ga. s.	Mariner	17	8	44.3	12.7	6.0	1914	Kennebunkport, Me.
2	213952		Ga. s.	Mariner	31	21	49.7	14.6	6.6	1916	Gig Harbor, Wash.
3	218987	LTCR	El. s.	Mariner	309	152	141.1	24.8	13.0	1919	Essex, Mass.
4	92906		Ga. s.	Marion	14	10	41.4	13.4	4.7	1898	Bristol, R. I.
5	202121		Ga. s.	Marion	14	10	49.5	11.4	3.7	1905	Astoria, Oreg.
6	203437		Ga. s.	Marion	10	7	51.0	12.9	2.6	1906	Belhaven, N. C.
7	206110		Ga. s.	Marion	15	10	50.0	10.5	9.0	1906	Pensacola, Fla.
8	206528		Ga. s.	Marion	9	8	40.0	10.2	3.9	1908	Malden, Mass.
9	207163		Ga. s.	[1] Marion	9	6	38.7	10.6	3.8	1907	San Francisco, Calif.
10	211264		Ga. s.	Marion	26	25	50.5	14.5	5.7	1913	Menominee, Mich.
11	213165		Ga. s.	MARION	146	99	107.8	21.5	7.1	1915	Wilmington, Del.
12	214974		Ga. s.	Marion	41	41	62.5	23.6	3.0	1917	Washburn, N. Dak.
13	213857		Ga. s.	Marion	11	8	46.0	12.1	3.3	1915	West Norfolk, Va.
14	215083		Ga. s.	Marion	19	13	49.7	15.8	5.2	1917	Bryantown, Md.
15	215941		Ga. s.	Marion	9	6	41.5	11.6	3.3	1917	Carrolls, Wash.
16	217831		Ga. s.	Marion	10	9	40.7	8.9	3.5	1919	Seattle, Wash.
17	218825		Ga. s.	Marion	15	11	37.8	11.6	4.5	1919	Port Angeles, Wash.
18	220981		Ga. s.	Marion	10	7	32.8	12.1	4.2	1907	Hoboken, N. J.
19	221575		Ga. s.	[2] Marion	8	5	36.1	9.8	3.6	1917	Mare Island, Calif.
20	222605		Ga. s.	Marion	11	8	36.3	11.5	2.7	------	Unknown
21	222631		Ol. s.	Marion	14	9	36.0	12.7	4.7	1922	Brunswick, Ga.
22	224460		Ga. s.	Marion B	9	6	34.0	10.3	4.3	1917	Brooklyn, N. Y.
23	222759		Ol. s.	Marion K	49	33	63.4	17.1	7.8	1923	Nyack, N. Y.
24	224634		Ga. s.	Marion L	11	8	36.2	11.2	3.2	1925	Mystic, Conn.
25	223231		Ga. s.	Marion N	14	9	37.5	10.1	5.2	------	Unknown
26	92787		Ga. s.	Marion Haggett	8	8	36.5	11.2	5.5	1897	Swans Island, Me.
27	202153		Ga. s.	Marion McLoon	30	11	53.6	16.8	7.1	1905	East Boothbay, Me.
28	223650		Ga. s.	Marion Sue Handy	14	10	41.3	14.0	4.1	1924	Crisfield, Md.
29	93269		Ga. s.	Mariposa	95	50	78.0	27.0	6.3	1902	San Francisco, Calif.
30	213002		Ga. s.	Mariposa	32	22	52.7	14.1	6.3	1915	Tacoma, Wash.
31	92590		Ga. s.	Mariquita	18	15	41.0	13.6	7.4	1889	South Boston, Mass.
32	212908		Ga. s.	Maris	14	11	40.3	13.0	3.8	1900	----do----
33	222126		Ga. s.	Maris Stella	9	6	38.4	8.2	3.2	1911	Greenport, N. Y.
34	224081		Ga. s.	Maritana	12	10	36.5	10.6	4.7	1924	Sturgeon Bay, Wis.
35	224420		Ol. s.	Maritima	51	41	75.2	16.4	8.2	1925	Essex, Mass.
36	93150		Ga. s.	Marjorie	6	5	31.7	11.7	3.2	1897	Sayville, N. Y.
37	222205		Ga. s.	Marjorie	12	9	32.4	13.0	3.9	1922	Rock Harbor, Fla.
38	223967		Ga. s.	Marjorie M	14	10	40.0	11.8	3.8	1924	Hoonah, Alaska
39	222866		Ol. s.	Marjorie Parker	76	29	78.3	21.7	9.0	1923	Essex, Mass.
40	218052		Ga. s.	Marjos	15	10	44.8	9.3	4.8	1909	Baltimore, Md.
41	92050		Ga. s.	Mark Stevens	10	10	54.0	14.0	3.4	1888	Somerset County, Md.
42	202691		Ga. s.	Markat	10	9	33.3	12.5	4.1	1905	Bayhead, N. J.
43	224013		Ga.w.	Marled	16	16	49.0	12.2	5.5	1924	Hobbs Island, Ala.
44	93386		Ga. s.	Mars	14	9	38.0	12.6	5.2	1903	Richardson, Wash.
45	213315		Ga. s.	Mars	11	7	37.9	10.0	5.1	1915	Sausalito, Calif.
46	214788		Ga. s.	Mars	47	32	58.0	18.5	6.9	1917	Nyack, N. Y.
47	222707		Ga.w.	Marshall	18	18	60.0	18.0	2.0	1923	Clarksville, Tenn.
48	205323		Ga. s.	Marshfield	12	9	41.8	9.2	3.6	1908	East Side, Oreg.
49	213823		Ga. s.	Martha	11	7	35.7	10.3	4.9	1915	Tacoma, Wash.
50	214392		Ga. s.	Martha	15	13	45.6	12.8	4.0	1916	Pensacola, Fla.
51	216148		Ga. s.	Martha	22	19	43.1	13.0	6.0	1917	Seattle, Wash.
52	215539		Ga. s.	Martha	30	16	60.3	14.0	4.7	1917	Eureka, Calif.
53	224517		Ga.w.	Martha	42	19	75.5	11.4	2.5	1925	Sistersville, W. Va.
54	203810		Ga. s.	Martha A	8	7	36.0	13.2	3.2	1906	Sayville, N. Y.
55	219372		Ga. s.	Martha C	8	6	37.9	12.7	2.0	1916	Houma, La.
56	223766		Ol. s.	MARTHA C	99	67	79.8	21.1	9.0	1924	Manitowoc, Wis.
57	205642		Ga. s.	Martha S	14	14	41.0	10.2	3.8	1908	West De Pere, Wis.
58	216470		Ga. s.	Martha T	8	5	32.2	9.2	4.2	1918	Seattle, Wash.
59	202104		Ga. s.	Martha W	18	15	44.6	16.0	4.3	1905	Battery Park, Va.
60	203595		Ga. s.	Martha Lillian	22	15	50.0	15.4	4.0	1906	St. Andrew, Fla.
61	205814		Ga. s.	Martha Logan	9	6	28.0	10.8	3.8	1908	Howkan, Alaska
62	224082		Ga. s.	Martha May	8	6	33.9	10.3	2.6	1923	Houma, La.
63	206119		Ga. s.	Martha Meerwald	27	14	53.0	19.0	5.0	1909	Dorchester, N. J.
64	92133		Ga. s.	Martha A. Shores	19	12	58.0	16.0	4.1	1889	St. Peters, Md.
65	207357		Ga. s.	Martha E. McLain	13	7	38.3	13.3	5.9	1910	Bremen, Me.
66	224746		Ga. s.	Martha E. Murley	56	23	70.0	18.3	8.7	1925	Damariscotta, Me.
67	92819		Ga.s.	Martha M. Lewis	6	6	38.8	14.1	2.5	1897	Wingate, Md.
68	216581	LMDR	Ol. s.	Martin	141	76	109.4	19.9	8.4	1918	Weems, Va.
69	223958		Ga. s.	Martin D	13	11	37.9	11.5	4.8	1919	Drier Bay, Alaska
70	213223		Ga. s.	Martin V	7	6	27.6	8.3	3.5	1914	West De Pere, Wis.
71	216881		Ga. s.	Maru	19	13	51.8	12.8	5.3	1918	East San Pedro, Calif.
72	222417		Ga. s.	Marvel	14	9	39.6	11.2	4.9	1922	Dockton, Wash.
73	92539		Ga. s.	Marvel Not	6	6	30.0	10.2	3.2	1893	Chincoteague, Va.
74	222392		Ga. s.	Marvelo	9	6	41.3	10.8	3.5	------	Unknown

[1] Formerly ga. s. James N. Gillett, jr.

[2] Formerly U. S. Navy ga. s. 3651.

Line No.	Service	Crew	Horsepower	Name of owner	Home port	Address of owner
1	Fsh.	3	32	Charles Hatch	Portland, Me	Biddeford, Me.
2	Fsh.	7	40	C. J. Sebastian	Seattle, Wash	Spokane Street Dock.
3	Fsh.	8	400	Massachusetts Trawling Co. (Mass.)	Boston, Mass	South Boston, Mass.
4	Fsh.	2	21	D. Atwood Co. (Mass.)	do	246 Northern Avenue.
5	Fsh.	1	40	Booth Fisheries Co. (Del.)	Seattle, Wash	Foot Wall Street.
6	Frt.	2	60	E. S. Lupton	New Bern, N. C	Whortonsville, N. C.
7	Msc.	1	27	W. W. Hughes	Port Arthur, Tex	Beaumont, Tex.
8	Fsh.	1	16	Robert B. Laird	Vineyard Haven, Mass.	Oak Bluffs, Mass.
9	Tow.	1	45	Frank Oakley	San Francisco, Calif	Stockton, Calif.
10	Frt.	3	20	Charles Hansen	Milwaukee, Wis	461 Twenty-fourth Avenue.
11	Frt.	4	150	Bethlehem Steel Co. (Pa.)	Wilmington, Del	New Castle, Del.
12	Fer.	2	30	Benton Packet Co. (N. Dak.)	Pembina, N. Dak	Bismarck, N. Dak.
13	Frt.	2	37	Cherry Welding Corporation (Va.)	Norfolk, Va	
14	Frt.	2	20	Wells Yewell	Baltimore, Md	Queenstown, Md.
15	Frt.	1	30	Shaver Transportation Co. (Oreg.)	Portland, Oreg	180 Davis Street.
16	Frt.	1	20	Wm. A. Patridge	Seattle, Wash	
17	Tow.	2	35	Johnson Tug & Barge Co. (Wash.)	Port Angeles, Wash	212 North Laurel Street.
18	Msc.	1	20	Edward Watts	New York, N. Y	Bay Shore, N. Y.
19	Frt.	2	18	John M. Anderson	Perth Amboy, N. J	
20	Frt.	2	14	Wilbur E. Ford	Baltimore, Md	North East, Md.
21	Fsh.	3	36	J. E. Dubberly	Brunswick, Ga	
22	Pas.	1	32	Andrew Calberg	Philadelphia, Pa	Wildwood, N. J.
23	Pas.	3	100	Louis J. Kunze	Newark, N. J	Elizabeth, N. J.
24	Fsh.	2	28	John W. Smith	New York, N. Y	Montauk, N. Y.
25	Tow.	1	60	Charles Bears	Philadelphia, Pa	Atlantic City, N. J.
26	Frt.	5	7	Reuben H. Bunker	Ellsworth, Me	South Gouldsboro, Me.
27	Fsh.	10	42	Langsford & Pine	Gloucester, Mass	37 Rogers Street.
28	Frt.	2	25	John T. Handy	Crisfield, Md	Dock Street.
29	Frt.	3	30	Albers Bros. Milling Co. (Oreg.)	San Francisco, Calif	332 Pine Street.
30	Fsh	5	40	Neptune Sea Food Co. (Calif.)	San Diego, Calif	
31	Pas.	2	30	Henry Reimers	New York, N. Y	147 East Eighty-fourth Street.
32	Tow.	2	24	J. Julius Anderson	Charleston, S. C	9 Franklin Street.
33	Fsh.	2	32	Vincent Castka	New York, N. Y	355 East Seventy-third Street (B.).
34	Pas.	1	24	Emil J. Winjum	Milwaukee, Wis	Marinette, Wis.
35	Fsh.	6	120	Boston Maritime Co. (Mass.)	Boston, Mass	88 Broad Street.
36	Oys.	1	24	Walter Brown	New York, N. Y	West Sayville, N. Y.
37	Fsh.	3	14	J. M. Bethel	Key West, Fla	Rock Harbor, Fla.
38	Fsh.	5	20	Marion McKinley	Juneau, Alaska	Hoonah, Alaska.
39	Fsh.	17	60	Arthur L. Parker	Boston, Mass	Somerville, Mass.
40	Msc.	2	30	Emmett P. Fowlkes	Newport News, Va	1721 Ivy Avenue.
41	Frt.	5	7	C. A. Simpson	Manteo, N. C	Wanchese, N. C.
42	Msc.	3	7	Allen Luckhurst	New York, N. Y	Little Neck, N. Y.
43	Tow.	3	25	Huntsville Transfer & Building Material Co.	Nashville, Tenn	Huntsville, Ala.
44	Fsh.	5	20	Lauritz Peter Sjong	Ketchikan, Alaska	
45	Frt.	1	45	Olympian Dredging Co. (Calif.)	San Francisco, Calif	249 First Street.
46	Frt.	2	60	Standard Shipbuilding Corporation (N. Y.)	New York, N. Y	154 East One hundred and seventy-fifth Street.
47	Fer.	1	15	Davidson County, Tenn	Nashville, Tenn	Courthouse.
48	Frt.	1	30	William Bjorkqvist	Marshfield, Oreg	
49	Frt.	3	20	Eugene Dunlap	Seattle, Wash	La Conner, Wash.
50	Pas.	2	24	Florida C. Shepard	Pensacola, Fla	601 North Hayne Street.
51	Fsh.	7	30	Columbia & Northern Fishing & Packing Co. (Oreg.).	Astoria, Oreg	Altoona, Wash.
52	Frt.	2	40	Thorvald Olsen	Eureka, Calif	1462 California Street.
53	Tow.	2	40	George M. Beaver	Pittsburgh, Pa	Sistersville, W. Va.
54	Frt.	1	15	Theodore Kewalski	New York, N. Y	South Jamesport, N. Y.
55	Tow.	2	8	Leo D. Comeaue	Morgan City, La	
56	Tow.	10	300	Great Lakes Dredge & Dock Co. (N. J.)	Duluth, Minn	First National Bank Building.
57	Fsh.	4	12	George Anheuser	Milwaukee, Wis	Oconto, Wis.
58	Fsh.	2	15	J. K. Hansen	Port Angeles, Wash	Box 495.
59	Frt.	1	24	John Garner	Norfolk, Va	Battery Park, Va.
60	Fsh.	6	24	Bay Fisheries Co. (Fla.)	Pensacola, Fla	St. Andrew, Fla.
61	Fsh.	1	8	Frank Natkong	Juneau, Alaska	Hydaburg, Alaska.
62	Fsh.	2	16	Houma Packing Co. (La.)	New Orleans, La	Houma, La.
63	Oys.	6	25	Augustus C. Meerwald	Philadelphia, Pa	South Dennis, N. J.
64	Oys.	2	15	Ross T. Bailey	Newport News, Va	Glass, Va.
65	Fsh.	4	8	John W. Dyer	Portland, Me	165 Franklin Street.
66	Fsh.	9	100	John Murley	New Bedford, Mass	Fairhaven, Mass.
67	Oys.	4	12	James M. Lewis	Crisfield, Md	Bishops Head, Md
68	Fsh.	6	100	Diamond State Fish Products Co. (Del.)	Wilmington, Del	Lewes, Del.
69	Fsh.	3	30	Prince Packing Co. (Wash.)	Seward, Alaska	Drier Bay, Alaska.
70	Fsh.	2	8	William Budzis	Milwaukee, Wis	Green Bay, Wis.
71	Fsh.	5	45	Southern California Fish Corporation (Calif.)	Los Angeles, Calif	East San Pedro, Calif.
72	Frt.	1	35	John A. Martinolich	Tacoma, Wash	Dockton, Wash.
73	Oys.	2	10	Doughty Hill & Co. (Va.)	Cape Charles, Va	Chincoteague, Va.
74	Frt.	2	24	C. A. Lockerman	Crisfield, Md	Route 1.

Line No.	Official No.	Signal letters	Rig	Name of vessel	Tonnage		Register dimensions			When built	Where built
					Gross	Net	Length	Breadth	Depth		
							Feet	*Feet*	*Feet*		
1	90024		Ga. s.	Mary	7	7	27.6	11.1	3.0	1868	Key West, Fla.
2	92895		Ga. s.	Mary	24	16	51.6	14.2	5.9	1898	Tacoma, Wash.
3	92322		Ol. s.	Mary	77	47	64.4	24.0	5.0	1891	San Francisco, Calif.
4	93046		Ga. s.	Mary	16	12	42.8	16.7	4.2	1900	Half Moon, Ga.
5	208982		Ga. s.	Mary	11	9	42.7	10.4	4.2	1911	Manitowoc, Wis.
6	211056		Ga. s.	Mary	10	8	42.3	9.9	4.1	1913	Saxman, Alaska
7	212918		Ga. s.	Mary	14	7	42.0	13.1	4.5	1915	Perrin, Va.
8	215961		Ga. s.	Mary	8	6	31.5	10.0	3.9	1907	Seattle, Wash.
9	219328		Ga. s.	Mary	54	20	69.0	18.4	7.5	1919	Friendship, Me.
10	221217		Ga. s.	Mary	9	6	29.2	10.5	5.6	1912	Gloucester, N. J.
11	221825		Ga. s.	Mary	7	6	32.2	10.5	3.7	1920	Lavallette, N. J.
12	221973		Ga. s.	Mary	9	8	37.7	10.5	3.7	1919	Sea Isle City, N. J.
13	221979		Ga. s.	Mary	7	6	31.6	10.0	3.5	1922	Beachhaven, N. J.
14	222351		Ga. s.	Mary	11	9	37.0	12.0	3.8	1922	St. Ignace, Mich.
15	223214		Ga. s.	[1] Mary	9	6	38.8	9.1	4.3	1913	Brooklyn, N. Y.
16	223275		Ga. s.	Mary	10	8	30.0	11.3	3.0	1923	Morgan City, La.
17	223422		Ga. s.	Mary	14	9	41.6	15.0	2.7	1923	Orange, Tex.
18	222691		Ga. s.	Mary II	6	6	33.0	10.0	3.1	1916	Fairton, N. J.
19	92041		Ga. s.	Mary A	6	6	25.6	12.4	4.0	1888	Noank, Conn.
20	92246		Ga. s.	Mary A	11	10	30.0	13.8	4.0	1886	City Island, N. Y.
21	204533		Ga. s.	Mary A	7	7	35.0	11.0	4.0	1907	Erie, Pa.
22	208105		Ga. s.	Mary A	9	8	26.5	8.8	3.2	1905	Manitowoc, Wis.
23	221953		Ol. s.	Mary A	34	17	63.0	16.3	6.3	1922	Friendship, Me.
24	204951		Ga. s.	Mary B	15	10	40.0	12.0	4.0	1908	Atlantic City, N. J.
25	207286		Ga. s.	Mary B	32	22	64.8	15.4	4.4	1910	Astoria, Oreg.
26	207370		Ga. s.	Mary B	17	11	42.4	12.6	4.0	1910	Seattle, Wash.
27	215525		Ga. s.	Mary B	9	6	42.0	10.6	3.4	1917	Fairbank, Md.
28	220725		Ga. s.	Mary B	8	5	32.5	10.2	4.2	1920	Gig Harbor, Wash.
29	92536		Ga. s.	Mary C	24	12	55.0	14.5	4.3	1893	Sausalito, Calif.
30	210141		Ga. s.	Mary C	18	7	47.7	12.2	5.2	1907	Friendship, Me.
31	220269		Ga. s.	Mary C	11	8	38.4	12.0	4.0	1920	Naubinway, Mich.
32	223767		Ol. s.	MARY C	99	67	79.8	21.1	9.0	1924	Manitowoc, Wis.
33	224432		Ga. s.	Mary C	11	9	37.5	11.0	4.2	1925	Bay Center, Wash.
34	212085		Ga. s.	Mary D	14	5	44.6	9.8	2.9	1912	Madisonville, La.
35	215363		Ga. s.	Mary D	13	10	36.8	11.5	5.1	1916	Elizabeth, N. J.
36	93090		Ga. s.	Mary E	14	7	45.0	15.0	4.0	1900	Solomons, Md.
37	203729		Ga. s.	Mary E	16	8	46.4	14.0	5.8	1906	Bath, Me.
38	212775		Ga. s.	Mary E	67	48	60.1	25.8	6.2	1914	Oakland, Calif.
39	219812		Ga. s.	Mary F	13	10	39.1	13.5	4.6	1920	Vermilion, Ohio.
40	221187		Ga. s.	Mary F	21	8	54.4	14.7	4.4	1920	Palmer, Va.
41	223665		Ga. s.	Mary F. II	15	12	51.9	14.3	3.3	1924	Vermilion, Ohio.
42	213372		Ga. s.	Mary G	31	21	51.4	14.2	6.4	1915	Tacoma, Wash.
43	218151		Ga. s.	Mary G. II	34	23	51.0	15.0	6.6	1919	....do.
44	220288		Ga. s.	Mary G. II	14	6	39.7	13.1	4.7	1920	Boston, Mass.
45	211895		Ga.w.	Mary H	8	8	49.4	12.0	2.5	1913	High Bridge, Ky.
46	222617		Ga. s.	Mary J	9	6	36.0	11.0	3.0	1922	Sitka, Alaska
47	208770		Ga.w.	Mary K	6	5	44.5	8.0	1.9	1911	Antiquity, Ohio.
48	210009		Ga. s.	Mary L	7	5	31.8	10.8	3.2	1912	Brunswick, Ga.
49	210129		Ga. s.	Mary L	11	8	38.4	10.8	3.6	1910	Detroit, Mich.
50	213272		Ga. s.	Mary L	13	8	39.0	11.4	5.4	1915	Ellsworth, Me.
51	219034		Ga. s.	Mary L	8	7	33.2	8.8	4.4	1920	Seattle, Wash.
52	220720		Ga. s.	Mary L	27	18	57.6	15.7	5.3	1920	Baltimore, Md.
53	223187		Ga. s.	Mary M	7	6	30.7	8.8	2.2	1922	St. James, Mich.
54	224256		Ga. s.	Mary M	42	29	60.0	17.7	6.0	1924	Amburg, Va.
55	224025		Ol. s.	Mary M	47	20	67.2	17.3	8.2	1925	Essex, Mass.
56	207172		Ga. s.	Mary R	6	6	43.6	10.4	4.4	1910	St. Marys, Ga.
57	220522		Ga. s.	Mary R	14	11	41.2	15.4	3.7	1920	Crosswicks, N. J.
58	223434		Ga. s.	Mary R	10	7	28.0	11.8	4.0	1923	Unknown
59	90831		Ga. s.	Mary S	24	20	49.0	16.6	4.2	1875	Straits, N. C.
60	216946		Ga. s.	Mary S	39	30	59.0	15.3	6.9	1918	Los Angeles, Calif.
61	210887		Ga. s.	Mary T	17	12	45.3	15.0	4.5	1913	Mobile, Ala.
62	214952		Ga. s.	Mary V	12	10	34.8	11.3	4.5	1917	Seattle, Wash.
63	224719		Ga. s.	Mary V	10	8	40.4	10.0	1.7	1925	St. Louis, Mo.
64	207546		Ga. s.	Mary A. J	7	6	31.7	8.0	3.7	1910	Douglas, Alaska
65	221955		Ga. s.	Mary B. S	14	10	49.7	14.0	3.5	1922	Ironsides, Md.
66	205952		Ga. s.	Mary and Ida	10	6	37.0	14.0	4.0	1908	Dividing Creek, N. J.
67	222066		Ga. s.	Mary and Louise	23	16	51.6	14.5	4.5	1922	Irvington, Va.
68	91812		Ga. s.	Mary and Virginia	16	9	54.1	16.2	4.1	1885	Pocomoke City, Md.
69	93352		Ga. s.	Mary Adella	8	5	38.3	13.6	2.8	1902	Accomac, Va.
70	210524		Ga. s.	Mary Alice	18	17	37.2	11.0	4.0	1912	Green Bay, Wis.
71	206112		Ga. s.	Mary Alphonse	11	9	45.0	10.1	3.6	1909	Georgetown, S. C.
72	91492		Ga. s.	Mary Ann	11	5	38.4	13.8	4.0	1882	Rockaway, N. Y.
73	215280		Ga. s.	Mary Ann	9	8	36.9	10.2	3.0	1917	Marshfield, Oreg.
74	216670		Ga. s.	Mary Ann	14	11	37.5	11.7	3.4	1918	Douglas, Alaska
75	218451		Ga. s.	Mary Ann	7	6	33.7	8.2	4.5	1919	Olympia, Wash.
76	221826		Ga. s.	Mary Ann	6	5	32.6	9.8	3.5	1916	Lavallette, N. J.
77	203588		Ga. s.	Mary Carlisle	16	14	51.0	14.8	4.0	1906	Chuckatuck, Va.
78	93235		Ol. s.	Mary Celina	14	14	49.0	16.9	2.4	1902	Biloxi, Miss.

[1] Formerly U. S. Navy ga. s. 1169.

Line No.	Service	Crew	Horsepower	Name of owner	Home port	Address of owner
1	Frt.	2	7	Henry Thompson	Key West, Fla	Everglade, Fla.
2	Fsh.	7	40	A. M. Samuelsen	Seattle, Wash	1520 Tenth Avenue W.
3	Frt.	2	75	Carl A. Anderson	San Francisco, Calif	227 Bennington Street.
4	Msc.	2	12	Ben Green	Savannah, Ga	208 West Bay Street.
5	Pas.	1	25	Horatio M. Marsh	Chicago, Ill	9117 Buffalo Avenue.
6	Fsh.	1	20	John McKay	Ketchikan, Alaska	Saxman, Alaska.
7	Frt.	2	36	Henry A. Kessel Co. (N. Y.)	New York, N. Y	35 Pearl Street.
8	Fsh.	4	9	A. Bowman	Seattle, Wash	Ballard Station.
9	Fsh.	8	60	Daniel F. Mullins	New Bedford, Mass	34 Willow Street.
10	Fsh.	1	25	John Olson	Philadelphia, Pa	Wildwood, N. J.
11	Fsh.	6	20	Ship Bottom Fisheries (N. J.)	do	Ship Bottom, N. J.
12	Fsh.	3	24	Boer Johannes Soderquist	New York, N. Y	Montauk, N.Y.
13	Fsh.	6	20	Beach Haven Fish Co. (N. J.)	Philadelphia, Pa	Beach Haven, N. J.
14	Fsh.	1	60	Arthur Potneroy	Marquette, Mich	St. Ignace, Mich.
15	Fsh.	1	35	George Mann	New York, N. Y	3311 Broadway.
16	Pas.	1	24	Louis Arnautou	Galveston, Tex	2427 Church Street.
17	Fsh.	2	24	Guy Hoover	Port Arthur, Tex	Orange, Tex.
18	Fsh.	1	25	Walter Russell	Philadelphia, Pa	Bridgeton, N. J.
19	Fsh.	2	25	Lawrence S. Cady	New York, N. Y	Sag Harbor, N. Y.
20	Oys.	2	60	George A. Schmeelk	do	3311 Broadway (B.).
21	Fsh.	4	15	Wm. Schau	Erie, Pa	242 West Third Street.
22	Fsh.	1	8	Otto Anderson	Grand Haven, Mich	Manistee, Mich.
23	Fsh.	4	95	Kathryn D. Grimshaw	New Bedford, Mass	Fairhaven, Mass.
24	Pas.	5	12	James Ferry (N. J.)	Philadelphia, Pa	Atlantic City, N. J.
25	Fsh.	2	75	William Stewart	Seattle, Wash	464 Colman Building.
26	Fsh.	6	20	Booth Fisheries Co. (Del.)	do	Marion Building.
27	Frt.	2	15	J. Bain Bradshaw	Cambridge, Md	Fairbank, Md.
28	Fsh.	1	13	S. O. Robertson	Tacoma, Wash	Ferndale, Wash.
29	Tow.	1	115	Axel J. Nilson	San Francisco, Calif	2445 Harrison Street.
30	Fsh.	6	24	Manuel Lewis	New Bedford, Mass	57 Grinnell Street.
31	Fsh.	1	45	Reuben Carrow	Grand Haven, Mich	Cheboygan, Mich.
32	Tow.	10	300	Great Lakes Dredge & Dock Co. (N. J.)	Duluth, Minn	First National Bank Building.
33	Fsh.	1	16	A. A. Charawell	Seattle, Wash	Bay Center, Wash.
34	Frt.	3	25	L. A. Gowers	New Orleans, La	3203 Bienville Street.
35	Pas.	2	40	Charles Pfeiffer	New York, N. Y	2672 Fulton Street (B.).
36	Oys.	3	25	Electric Welding Co. (N. Y.)	Norfolk, Va	
37	Fsh.	5	25	William A. Dunn	Newport, R. I	Block Island, R. I.
38	Frt.	1	80	Sam Rafael Freight & Transfer Co. (Calif.)	San Francisco, Calif	Pier 9.
39	Fsh.	2	45	F. Hubert Parsons	Sandusky, Ohio	Vermillon, Ohio.
40	Fsh.	3	24	T. G. Julian	Reedville, Va	Palmer, Va.
41	Fsh.	2	94	George B. Parsons	Sandusky, Ohio	Vermillion, Ohio.
42	Fsh.	7	40	Northern Fisheries (Wash.)	Tacoma, Wash	Anacortes, Wash.
43	Fsh.	7	40	Steve M. Gucick	Seattle, Wash	Do.
44	Fsh.	6	24	Joseph Scola	Boston, Mass	3 Jasper Place.
45	Tow.	3	22	Harry Pounds	Louisville, Ky	Beattyville, Ky.
46	Fsh.	2	12	Thomas Sanders	Juneau, Alaska	Sitka, Alaska.
47	Pas.	1	8	James P. Gray	Pittsburgh, Pa	Wheeling, W. Va
48	Fsh.	2	10	M. McIntosh	Brunswick, Ga	
49	Frt.	1	8	Albert Leonhardt	Detroit, Mich	1538 Infantry Street.
50	Frt.	1	20	Lawrence Canning Co. (Me.)	Rockland, Me	Tillsons Wharf.
51	Fsh.	2	12	L. W. Graff	Seattle, Wash	1200 Westlake Avenue N.
52	Tow.	3	100	Arundel Corporation (Md.)	Baltimore, Md	Pratt Street, Pier 2.
53	Fsh.	2	7	Barney Martin	Grand Haven, Mich	St. James, Mich.
54	Oys.	2	45	J. W. Greenwell	Annapolis, Md	Hollywood, Md.
55	Fsh.	12	60	Langsford & Pine	Gloucester, Mass	37 Rogers Street.
56	Pas.	2	18	Frank T. Rudolph	Fernandina, Fla	St. Marys, Ga.
57	Pas.	1	30	Thomas A. Reeder	Philadelphia, Pa	Bordentown, N. J.
58	Frt.	2	16	J. S. Register	Savannah, Ga	Isle of Hope, Ga.
59	Frt.	2	20	E. B. Bell	Washington, N. C	Swan Quarter, N. C.
60	Fsh.	7	65	Anton Martinovich	Los Angeles, Calif	San Pedro, Calif.
61	Frt	2	28	D. C. Byrne	Mobile, Ala	
62	Fsh.	1	12	Mrs. James Kasko	Juneau, Alaska	Tenakee, Alaska.
63	Pas	1	15	John Karst	St. Louis, Mo	Foot Haven Street.
64	Fsh.	1	20	Emile Geubelle	Juneau, Alaska	Treadwell, Alaska.
65	Frt.	2	15	Joseph E. Bowie	Annapolis, Md	Ironsides, Md.
66	Oys.	4	14	Austin Garrison	Philadelphia, Pa	Bridgeton, N. J.
67	Fsh.	3	25	Raymond L. Harrison	Cambridge, Md	Sherwood, Md.
68	Frt.	2	7	J. W. Spivey	Norfolk, Va	Exit, Va.
69	Oys.	2	18	Oliver R. Jester	Cape Charles, Va	Chincoteague, Va.
70	Msc.	2	22	Daniel W. Seavey	Marquette, Mich	Escanaba, Mich.
71	Pas.	2	40	J. S. McDaniel	Charleston, S. C	6 Carolina Street.
72	Tow.	1	18	J. C. Mattox	Norfolk, Va	Portsmouth, Va.
73	Pas.	1	20	Charles H. Spooner	Marshfield, Oreg	
74	Fsh.	1	20	Henry Stevens	Juneau, Alaska	Douglas, Alaska.
75	Fsh.	1	25	O. L. Budd	Seattle, Wash	Olympia, Wash.
76	Fsh.	6	20	Ship Bottom Fisheries (N. J.)	Philadelphia, Pa	Ship Bottom, N. J.
77	Frt.	2	50	J. L. Brumsey	Elizabeth City, N. C	Currituck, N. C.
78	Fsh.	10	45	J. T. Prowell	New Orleans, La	Louisiana Building.

Line No.	Official No.	Signal letters	Rig	Name of vessel	Tonnage		Register dimensions			When built	Where built
					Gross	Net	Length	Breadth	Depth		
							Feet	*Feet*	*Feet*		
1	224131		Ol. s.	Mary Colman	31	18	54.5	19.3	4.5	1924	Perrin, Va.
2	206063	KWVD	Ol. s.	Mary De Costa	103	62	88.6	22.8	10.4	1909	Gloucester, Mass.
3	90174		Ga. s.	Mary Draper	30	18	62.0	16.0	5.9	1869	Jacksonville, Fla.
4	91901		Ga. s.	Mary Elizabeth	14	11	37.2	14.2	3.6	1886	Annapolis, Md.
5	90432		Ga. s.	Mary Ella	13	11	39.0	15.8	3.0	1872	Rye, N. Y.
6	222158		Ga. s.	Mary Ella	10	9	35.8	9.3	3.7	1914	Port Republic, N. J.
7	224557		Ol. s.	Mary Ella	86	36	91.5	23.1	7.5	1925	Dorchester, N. J.
8	200435		Ga. s.	Mary Ellen	18	15	39.6	14.2	4.6	1903	Whatcom, Wash.
9	222149		Ol. s.	Mary Ellen	86	49	81.2	18.6	8.6	1922	Tacoma, Wash.
10	222023		Ol. w.	Mary Ellen	41	41	64.6	22.0	3.4	1922	Chamois, Mo.
11	223565		Ol. w.	[1] Mary Ellen	33	14	52.4	13.4	3.6	1923	Havana, Ill.
12	212604		Ga. s.	Mary Ethel	55	37	71.0	17.6	5.4	1912	Superior, Wis.
13	91804		Ga. s	Mary Etta	10	7	49.7	12.9	3.4	1885	Somerset County, Md.
14	209769		Ga. s.	Mary Fletcher	14	10	51.6	15.2	3.3	1912	Eclipse, Va.
15	202084		Ga. s.	Mary Frances	12	8	44.0	10.0	3.7	1905	Olympia, Wash.
16	203058		Ga. s.	Mary Hanson	12	9	4.0	12.5	4.5	1906	Fall River, Mass.
17	223319		Ga. s.	Mary Jane	28	14	47.1	16.0	7.0	1923	Pensacola, Fla.
18	214439		Ga. s.	Mary Jean	8	5	33.9	11.1	5.0	1916	Seattle, Wash.
19	212849		Ga.w.	Mary Jo	65	34	64.0	19.0	4.7	1914	Vevay, Ind.
20	222827		Ga. s.	Mary John	11	7	35.0	11.3	3.5	1912	St. Andrew, Fla.
21	223328		Ga. s.	Mary Kate	11	7	31.6	11.2	3.5	1922	Federal Point, Fla.
22	213665		Ga. s.	Mary Lenora	8	5	44.3	11.6	3.0	1915	Queenstown, Md.
23	222437		Ga. s.	Mary Lucille	29	27	40.0	16.0	3.2	1922	Everett, Wash.
24	209616		Ga. s.	Mary Malony	42	28	63.0	16.0	5.8	1912	Anacortes, Wash.
25	222553		Ol. s.	MARY MCCONNELL	25	21	65.0	12.0	4.0	1922	Dubuque, Iowa.
26	223348		Ga. s.	MARY MARGARET	60	26	61.5	17.9	6.6	1923	Bay City, Mich.
27	223276		Ga. s.	Mary Mildred	12	6	42.1	12.0	3.7	1923	Perrin, Va.
28	205626		Ga. s.	Mary Minerva	5	5	27.3	11.6	2.6	1908	Atlantic City, N. J.
29	224536		Ol. s.	Mary Pigeon	31	15	60.8	15.7	6.2	1925	San Diego, Calif.
30	223605		Ga. s.	Mary Poli	13	9	42.2	12.0	3.9	1924	Fernandina, Fla.
31	92229		Ga. s.	Mary Priscilla	14	6	53.0	14.2	3.6	1890	Oriole, Md.
32	206010		Ga. s.	Mary Sue	20	12	63.0	15.0	4.0	1908	Crab Neck, Va.
33	218446		Ga. s.	Mary Ward	11	8	37.0	12.2	3.3	1919	Sitka, Alaska.
34	92918		Ga. s.	Mary A. Gleason	63	26	78.4	21.3	8.0	1899	Essex, Mass.
35	224304		Ol. s.	[2] Mary A. Edwards	77	23	104.3	14.9	8.3	1917	Alexandria, Va.
36	91576		Ga. s.	Mary A. Marshall	9	9	33.6	13.6	3.7	1883	Princes Bay, N. Y.
37	208097		Ga. s.	Mary A. Sharp	24	14	65.0	14.0	5.3	1908	Sharps, Va.
38	220151		Ga. s.	Mary B. Holmes	14	6	42.2	12.3	4.7	1920	Eastport, Me.
39	206777		Ga. s.	Mary C. Sharpless	21	10	49.0	17.0	5.4	1909	Dorchester, N. J.
40	90993		Ga. s.	Mary E. Combs	13	11	37.0	14.8	4.2	1877	Freeport, N. Y.
41	224375		Ga. s.	Mary E. Haynie	35	20	56.3	16.4	5.6	1924	Amburg, Va.
42	222000		Ol. s.	Mary E. O'Hara	108	49	92.0	22.8	11.0	1922	Essex, Mass.
43	200226	KSND	Ol. s.	Mary F. Curtis	121	65	101.3	24.0	11.2	1903	do.
44	92395		Ga. s.	Mary E. Durrua	14	13	41.5	13.8	4.6	1891	Keyport, N. J.
45	135203		Ga. s.	[3] Mary F. Howlett	27	11	58.0	19.6	5.0	1876	Philadelphia, Pa.
46	210777		Ol. s.	Mary F. Ruth	46	33	65.0	16.4	8.4	1912	Essex, Mass.
47	90351		Ga. s.	Mary E. Sheppard	30	14	55.7	18.8	5.0	1871	Bridgeton, N. J.
48	212168		Ga. s.	Mary G. Morehead	21	16	58.3	13.5	3.9	1914	Morehead City, N. C.
49	205672		Ga. s.	Mary J. Beale	33	20	58.7	17.3	6.7	1908	Eastport, Me.
50	212665		Ga. s.	Mary J. Dean	15	8	42.0	12.6	3.8	1914	Hoopers Island, Md.
51	220818		Ga. s.	Mary J. Walton	10	6	34.0	12.9	3.2	1920	Apalachicola, Fla.
52	219071		Ga. s.	Mary K. Warren	16	11	43.0	11.4	4.9	1919	Berkeley, Va.
53	91403		Ga. s.	Mary L. Robbins	16	13	40.5	15.5	4.4	1882	Cedarville, N. J.
54	92057		Ga. s.	Mary M. Brocre	6	5	31.2	13.3	3.5	1888	Patchogue, N. Y.
55	93394		Ga. s.	Mary M. Lord	21	9	50.6	16.2	7.1	1903	Lubec, Me.
56	209187		Ga. s.	Mary P. Goulart	119	66	104.0	24.0	10.8	1911	Gloucester, Mass.
57	93108		Ga. s.	Mary P. Mosquito	84	47	84.5	22.7	9.0	1901	Essex, Mass.
58	224179		Ol. s.	Mary R. Mullins	77	42	84.7	20.3	8.8	1924	Friendship, Me.
59	211628		Ga. s.	Mary S. Faunce	9	6	37.3	12.3	3.9	1913	Coan River, Va.
60	93223		Ga. s.	Mary T. Fallon	74	48	75.5	21.6	9.0	1901	Essex, Mass.
61	223181		Ga. s.	[4] Maryeth	11	7	38.5	9.0	4.3		Unknown.
62	161227	KSLF	Ol. s.	[5] MARYLAND +	2,498	2,068	259.5	45.3	22.9	1903	Bath, Me.
63	204710		Ga. s.	Maryland	17	13	49.0	15.9	4.4	1907	Oxford, Md.
64	205057		Ga. s.	Maryland	14	9	48.6	16.1	3.1	1908	Havre de Grace, Md.
65	209980		Ga. s.	Maryland	29	20	51.8	14.7	6.1	1912	Tacoma, Wash.
66	212857		Ga. s.	Maryland	14	11	40.2	11.8	3.0	1914	Miami, Fla.
67	214495		Ga. s.	Maryland	24	16	52.0	13.7	5.5	1916	Los Angeles, Calif.
68	215751		Ga. s.	Maryland	15	10	52.0	12.7	4.2	1917	Elliott, Md.
69	221856		Ga. s.	Maryland	9	5	39.2	12.1	2.7	1921	Cut Off, La.
70	222080		Ga. s.	Maryland	14	11	41.0	12.2	4.0		Unknown.
71	212040		Ga. s.	Marylee	11	7	37.6	8.9	4.1	1914	Seattle, Wash.
72	213109		Ga. s.	Marysville	26	17	46.0	13.6	5.9	1915	Tacoma, Wash.
73	215384		Ga. s.	[6] Masada	41	34	53.8	18.4	4.8	1917	Holly Hill, Fla.
74	92549		Ga. s.	Mascot	5	5	41.8	11.2	2.7	1893	Salisbury, Md.
75	92587		Ga. s.	Mascot	21	7	50.0	12.8	6.2	1894	Boston, Mass.
76	202407		Ga. s.	Mascot	59	42	71.0	20.2	6.6	1905	Greenport, N. Y.

[1] Formerly ga. w. Billotuck.
[2] Formerly U. S. Navy subchaser 196.
[3] Formerly schooner Ella Weissinger.
[4] Formerly ga. s. Mizpah.

Line No.	Service	Crew	Horsepower	Name of owner	Home port	Address of owner
1	Fsh.	3	45	T. J. Blake	Newport News, Va	Bena, Va.
2	Fsh.	19	100	Leandro J. Costa, jr	Boston, Mass	22 Prince Street.
3	Frt.	5	72	Stevens Line Co (S. C.)	Charleston, S. C	Yonges Island, S. C.
4	Msc.	2	16	Wm. N. Christopher	Baltimore, Md	Grasonville, Md.
5	Oys.	2	45	Sea-Tang Oyster Co. (N. Y.)	New York, N. Y	Pier 32, North River.
6	Pas.	2	18	Elmer J. Abbott	Philadelphia, Pa	6719 Lansdowne Avenue.
7	Oys.	18	90	Henry C. Nickelson	do	Port Norris, N. J.
8	Fsh.	2	25	John Reilly	Seward, Alaska	Valdez, Alaska.
9	Fsh.	5	100	Everett Packing Co. (Wash.)	Seattle, Wash	Everett, Wash.
10	Pas.	2	30	J. W. Cox	St. Louis, Mo	Chamois, Mo.
11	Tow.	2	60	Illinois River Packet Co. (Ill.)	Peoria, Ill	Pekin, Ill.
12	Frt.	4	80	Leo H. Jansen	Milwaukee, Wis	Marinette, Wis.
13	Fsh.	2	16	Laurel Fishing Club (Md.)	Annapolis, Md	Laurel, Md.
14	Frt.	1	24	H. L. Deans	Norfolk, Va	Churchland, Va.
15	Tow.	1	50	Foss Co. (Wash.)	Seattle, Wash	Bolcom Dock.
16	Wat.	1	25	Emelene Hansen	Newport, R. I	68 Prospect Hill.
17	Fsh.	6	24	Bayou Fish Co. (Fla.)	Pensacola, Fla	Valparaiso, Fla.
18	Fsh.	6	40	Swift, Arthur, Crosby Co. (Wash.)	Seattle, Wash	Central Building.
19	Fer.	3	25	Mary Jo Ferry Co. (Ky.)	Louisville, Ky	Carrollton, Ky.
20	Frt.	1	24	J. E. Rogers	Pensacola, Fla	West Bay, Fla.
21	Msc.	1	40	D. B. Elliott	Jacksonville, Fla	403 McDuff Avenue.
22	Frt.	1	10	Wells Yewell	Baltimore, Md	Queenstown, Md.
23	Tow.	2	32	Golda B. Lewis	Seattle, Wash	Everett, Wash.
24	Fsh.	2	75	Point Warde Packing Co. (Alaska)	Wrangell, Alaska	
25	Pas.	2	90	Richard McConnell	St. Louis, Mo	Cave in Rock, Ill.
26	Frt.	4	120	Philip R. Eaglesfield	Grand Haven, Mich	St. Joseph, Mich.
27	Frt.	2	24	W. A. Graham	Newport News, Va	Messick, Va.
28	Pas.	1	14	Horace Cranmer	Philadelphia, Pa	Beach Haven, N. J.
29	Fsh.	4	75	A. Rodriguez	San Diego, Calif	Monrovia, Calif.
30	Fsh.	3	30	A. Poli	Fernandina, Fla	Box 549.
31	Frt.	3	36	W. C. Booker	Norfolk, Va	
32	Frt.	2	37	Charles Leroy Brown	Newport News, Va	Gloucester Point, Va.
33	Fsh.	1	16	Geo. Ward	Juneau, Alaska	Sitka, Alaska.
34	Fsh.	2	27	Bay Fisheries Co. (Fla.)	Pensacola, Fla	St. Andrews, Fla.
35	Fsh.	20	100	Herbert N. Edwards	New York, N. Y	Amagansett, N. Y.
36	Frt.	2	30	William A. Salisbury	Providence, R. I	98 John Street.
37	Pas.	2	35	Joseph S. Davis	Norfolk, Va	
38	Frt.	1	32	Ernest R. Holmes	Eastport, Me	Customs Street.
39	Oys.	5	25	John Sharpless	Philadelphia, Pa	Millville, N. J.
40	Fsh.	1	50	Howard T. Andersen	New York, N. Y	Hoboken, N. J.
41	Fsh.	4	35	Willard A. Haynie	Reedville, Va	Fairport, Va.
42	Fsh.	22	100	O'Hara Bros. Co. (Mass.)	Boston, Mass	South Boston, Mass.
43	Fsh.	19	120	Gorton-Pew Vessels Co. (Mass.)	Gloucester, Mass	Rowe Square.
44	Msc.	1	25	Ralph Jones	New York, N. Y	Great Kills, N. Y.
45	Oys.	9	50	M. P. Howlett (Del.)	Philadelphia, Pa	436 Bourse Building.
46	Fsh.	10	75	Michael Smith	New Bedford, Mass	92 Robeson Street.
47	Oys.	8	36	A. B. Campbell, sr	Philadelphia, Pa	Port Norris, N. J.
48	Frt.	2	70	S. E. Baltary	Baltimore, Md	1431 North Charles Street.
49	Fsh.	8	30	Joseph Guyon	Providence, R. I	29 Newport Avenue.
50	Frt.	1	72	W. C. Dean	Crisfield, Md	Hoopersville, Md.
51	Fsh.	2	12	S. D. Walton	Apalachicola, Fla	
52	Tow.	1	36	Old Dominion Marine Ry. Corporation (Va.)	Norfolk, Va	
53	Oys.	4	20	Harry Stutter	Philadelphia, Pa	Port Norris, N. J.
54	Oys.	1	18	Joseph Sowinski	New York, N. Y	South Jamesport, N. Y.
55	Frt.	2	20	E. W. Brown Co	Portland, Me	South Portland, Me.
56	Fsh.	18	100	Manuel C. Santos	Provincetown, Mass	151 Commercial Street.
57	Fsh.	16	72	Caleb Haley	New York, N. Y	19 Fulton Fish Market.
58	Fsh.	6	100	D. F. Mullins	New Bedford, Mass	34 Willow Street.
59	Frt.	3	18	N. Z. Oakley	Reedville, Va	Simonson, Va.
60	Fsh.	16	72	James S. Ellis	Boston, Mass	Melrose Highlands, Mass.
61	Msc.	1	26	Edmund T. Atkinson	New York, N. Y	143 Berkley Place (B.).
62	Frt.	25	720	Texas Co. (Tex.)	Port Arthur, Tex	
63	Frt.	2	10	William H. Valliant	Cambridge, Md	Bellevue, Md.
64	Pas.	2	30	Bethlehem Shipbuilding Corporation (Del.)	Wilmington, Del	
65	Fsh.	2	40	Joseph Johnson	Tacoma, Wash	931 North Alder Street.
66	Msc.	1	27	Arundel Corporation (Md.)	Baltimore, Md	Pier 2, Pratt Street.
67	Fsh.	5	40	Van Camp Sea Food Co. (Calif.)	Los Angeles, Calif	San Pedro, Calif.
68	Frt.	1	30	George D. Murphy	Crisfield, Md	Crocheron, Md.
69	Pas.	3	21	Louis Bernard	New Orleans, La	Cut Off, La.
70	Frt.	1	30	A. S. Foreman	Norfolk, Va	1143 Manchester Avenue.
71	Frt.	2	16	Frank M. Sylvester	Seattle, Wash	Cordova, Alaska.
72	Fsh.	7	20	Vine Dragojevich	Tacoma, Wash	Everett, Wash.
73	Frt.	4	75	L. W. Triesback	Jacksonville, Fla	1425 Herschell Street.
74	Frt.	2	5	Mabry B. Crockett	Cambridge, Md	Oxford, Md.
75	Fsh.	5	40	John Smeby	New York, N. Y	8001 Ridge Boulevard (B.).
76	Frt.	6	75	Andrew Radel estate	Bridgeport, Conn	202 Washington Avenue.

[1] Formerly ga. s. Kineo.

[2] Formerly ga. s. McCoy Bros. No. 1.

Line No.	Official No.	Signal letters	Rig	Name of vessel	Tonnage		Register dimensions			When built	Where built
					Gross	Net	Length	Breadth	Depth		
							Feet	*Feet*	*Feet*		
1	205548		Ga. s.	Mascot	5	5	25.0	7.0	6.8	1908	Elizabeth City, N. C.
2	209346		Ga. s.	Mascot	8	5	30.6	9.3	3.6	1911	Miami, Fla.
3	213678		Ga. s.	Mascot	10	10	30.0	9.3	3.4	1915	Green Bay, Wis.
4	221748		Ga. s.	Mascot	7	5	31.6	10.6	3.6	1921	Belmar, N. J.
5	218578		Ga. s.	Mascot II	12	8	43.5	11.4	4.5	1916	Los Angeles, Calif.
6	92225		Ga. s.	Mascott	15	14	40.4	15.9	4.1	1890	Port Republic, N. J.
7	92018		Ga. s.	Mascotte	22	15	51.8	15.0	4.4	1884	Roslyn, N. Y.
8	92347		Ga. s.	Mascotte	6	5	28.7	11.5	3.6	1885	Alexandria, Va.
9	203335		Ga. s.	Mascotte	24	20	54.4	12.0	5.4	1905	Holland, Mich.
10	221310		Ga. s.	Mason	9	6	31.5	11.3	3.0	1921	Galveston, Tex.
11	92871		Ga. s.	Massasoit	32	32	58.4	17.8	7.6	1898	Gloucester, Mass.
12	224069		Ga. s.	Massasoit	11	8	44.0	13.4	3.2	1906	Sayville, N. Y.
13	91430		Ga. s.	Mastuxet	10	6	31.2	12.6	3.7	1882	Westerly, R. I.
14	223488		Ga. s.	Matchless	12	8	42.0	14.0	3.3	1923	Houma, La.
15	202221		Ga. s.	Matilda	99	73	79.0	29.0	6.1	1905	San Francisco, Calif.
16	215490		Ga. s.	Matilda	11	7	39.0	11.3	3.6	1917	Wrangell, Alaska
17	213366		Ga. s.	Matilda B	6	5	28.4	12.7	3.2	1913	Port Republic, N. J.
18	207325		Ga. s.	Matilda J. Dixon	8	6	38.9	13.4	3.3	1910	Olivet, Md.
19	222109		Ga. s.	Matoaks	14	6	34.2	13.6	4.8	1906	Norfolk, Va.
20	219736		Ga. s.	Mato Morovich	9	5	39.2	11.8	3.0	1915	Empire, La.
21	210764		Ga. s.	Matsu	15	10	48.4	12.2	5.0	1912	Oakland, Calif.
22	210292		Ga.w.	Mattie B	27	12	50.7	14.1	3.2	1912	Florence, La.
23	93069		Ga. s.	Mattie H	7	6	30.3	12.5	4.1	1899	Port Republic, N. J.
24	92985		Ga. s.	Mattie J	13	7	40.3	14.2	3.3	1899	Biloxi, Miss.
25	220933		Ga. s.	Mattie J	11	5	45.9	11.3	4.1	1920	Lewisetta, Va.
26	224323		Ga. s.	Mattie J	17	14	33.1	12.3	5.4	1924	Seattle, Wash.
27	208267		Ga. s.	Mattie S	8	7	34.5	7.4	3.0	1910	Georgetown, S. C.
28	91515		Ga. s.	Mattie May	20	19	62.0	16.0	3.4	1882	Isle of Wight Co., Va.
29	91654		Ga. s.	Mattie B. Sheppard	14	7	40.6	15.8	4.0	1884	Bridgeton, N. J.
30	92317		Ga. s.	Mattie F. Culver	26	16	61.0	17.0	5.0	1891	Tyaskin, Md.
31	92986		Ga. s.	Mattie L. Tyler	5	5	35.5	12.6	2.6	1899	Pocomoke City, Md.
32	91906		Ga. s.	Mattie P. Flavell	33	19	61.4	19.3	5.8	1887	Bridgeton, N. J.
33	91539		Ga. s.	Maud	46	21	60.2	21.2	4.4	1883	Marcus Hook, Pa.
34	92339		Ga. s.	Maud	12	8	27.5	13.0	4.0	1889	Newport, R. I.
35	92793		Ga. s.	Maud	7	7	32.5	13.5	3.6	1897	Patchogue, N. Y.
36	207248		Ga. s.	Maud C	13	7	37.9	8.8	3.8	1909	Jacksonville, Fla.
37	201996		Ga. s.	Maud E	15	13	45.0	15.6	4.1	1905	Atlantic City, N. J.
38	91807		Ga. s.	Maud S	7	6	29.0	13.8	3.2	1885	Bay Shore, N. Y.
39	92613		Ga. s.	Maud S	6	5	26.3	11.8	3.3	1896	Somers Point, N. J.
40	206102		Ga. s.	Maud S II	18	12	39.6	14.5	5.3	1909	Patchogue, N. Y.
41	201795		Ga. s.	Maud and Reg	12	8	54.0	13.2	3.9	1905	Washington, N. C.
42	200329		Ga. s.	Maud Hellen	7	5	37.4	12.7	3.0	1903	Crittenden, Va.
43	92456		Ga. s.	Maud Moller	6	5	31.0	13.6	3.4	1892	Patchogue, N. Y.
44	92886		Ga. s.	Maud B. Morse	8	5	29.8	10.6	5.0	1897	Cushing, Me.
45	92887		Ga. s.	Maud E. Talmage	8	5	40.7	15.9	3.7	1898	Guilford, Va.
46	224818		Ga. s.	Maude	7	6	34.1	10.1	3.5	1925	Atlantic City, N. J.
47	214082		Ga. s.	Maude Hazel	11	9	37.5	9.8	3.5	1916	Everett, Wash.
48	205774		Ga. s.	Maudie	11	8	42.0	9.2	4.0	1908	Mobile, Ala.
49	207421		Ga. s.	Maurice T	8	7	27.0	8.3	3.6	1909	Ludington, Mich.
50	224635		Ga. s.	Maurice G. Davis	20	10	46.0	14.3	6.4	1925	Thomaston, Me.
51	215195		Ga. s.	Mavis	29	24	52.6	14.2	5.7	1917	Seattle, Wash.
52	219124		Ga. s.	Mavret II	17	11	51.8	13.7	3.6	1919	Ashtabula, Ohio.
53	214222		Ga. s.	Maxine III	13	8	54.4	10.0	4.3	1916	Alexandria Bay, N.Y.
54	224819		Ga. s.	Maxine VI	7	5	53.4	9.0	2.4	1925	do.
55	209037		Ga. s.	Maxine S	16	15	37.2	13.6	5.0	1911	Ridgefield, Wash.
56	220251		Ga. s.	Maxine V	13	8	64.6	10.2	2.6	1920	Alexandria Bay, N.Y.
57	221551		Ga. s.	Maxton	12	10	39.8	11.1	2.6	1921	Atlantic, N. C.
58	93232		Ga. s.	Maxwell	19	12	46.5	15.2	6.6	1902	Gloucester, Mass.
59	221684		Ga. s.	Maxwell	13	11	41.3	12.8	3.3	1905	St. Andrew, Fla.
60	223402		Ga.w.	Maxwell	25	15	63.9	14.0	3.2	1923	Carthage, Tenn.
61	202241		Ga. s.	May	14	11	47.0	12.0	4.0	1905	Wildwood, N. J.
62	205259		Ga. s.	May	7	5	29.2	9.2	4.0	1905	Tottenville, N. Y.
63	208185		Ga. s.	May	12	10	46.6	9.0	3.1	1910	Randolph, Oreg.
64	208338		Ga. s.	May	16	14	60.6	13.0	2.8	1911	Galveston, Tex.
65	209229		Ga. s.	May	22	16	46.0	12.6	4.8	1903	San Francisco, Calif.
66	213774		Ga. s.	May	12	6	38.0	12.0	6.0	1915	Port Aransas, Tex.
67	215981		Ga. s.	May	9	7	34.8	9.4	4.3	1918	Westport, Wash.
68	216083		Ga. s.	[1] May	13	9	40.2	12.4	4.9	1918	Bayonne, N. J.
69	222901		Ga. s.	[2] May	8	7	33.6	10.5	3.3		Unknown.
70	223858		Ga. s.	May	11	8	37.2	14.5	3.2		do.
71	217481		Ga. s.	May II	12	9	37.2	11.3	4.0	1916	Perth Amboy, N. J.
72	206511		Ga. s.	May II	9	9	32.9	8.7	4.5	1909	Boston, Mass.
73	223444		Ga. s.	May B	21	14	51.1	14.5	5.1	1923	Martinez, Calif.
74	204827		Ga. s.	May B, 2	15	13	48.0	11.0	3.3	1907	Seattle, Wash.
75	219642		Ga. s.	May E	24	19	47.0	16.0	2.8	1920	Jacksonville, Fla.
76	221106		Ga. s.	[3] May G. II	14	11	40.0	10.8	4.1	1900	Bremerton, Wash.
77	211461		Ga. s.	May W	8	5	35.0	10.0	3.5	1913	Seattle, Wash.

[1] Formerly ga. s. Elco.

[2] Formerly ga. s. Edna M.

Line No.	Service	Crew	Horsepower	Name of owner	Home port	Address of owner
1	Pas.	1	7	Willie Roper	Elizabeth City, N. C.	South Mills, N. C.
2	Frt.	1	18	C. D. Moreau	Miami, Fla	Biscayne Bay Yacht Club.
3	Frt.	2	20	Swara Hagen	Milwaukee, Wis	Detroit Harbor, Wis.
4	Fsh.	6	20	Long Beach Fishery (N. J.)	Philadelphia, Pa	Beach Haven, N. J.
5	Fsh.	4	40	Van Camp Sea Food Co. (Calif.)	Los Angeles, Calif.	San Pedro, Calif.
6	Pas.	2	18	Bessie W. Gale	Philadelphia, Pa	Atlantic City, N. J.
7	Frt.	2	18	Joseph W. Trantwein	Annapolis, Md	
8	Pas.	1	25	Annie L. Raftery	New York, N. Y.	331 East Fifty-third Street (B.).
9	Fsh.	2	80	Port Clinton Fish Co. (Ohio)	Sandusky, Ohio	Port Clinton, Ohio.
10	Frt.	1	60	Alfred Mason	Galveston, Tex	Eagle, Tex.
11	Fsh.	14	25	Frank L. Lyna	New York, N. Y.	14 Fulton Market.
12	Msc.	1	10	Walter F. Griffin	Bridgeport, Conn	Stamford, Conn.
13	Fsh.	2	25	Joseph S. Dutra, jr	New Bedford, Mass	99 David Street.
14	Frt.	3	27	Marcial Pitre	New Orleans, La	Cut Off, La.
15	Frt.	3	70	Sven Fredrickson	San Francisco, Calif.	141 Steward Street.
16	Fsh.	1	12	Chas. Jones	Wrangell, Alaska	
17	Pas.	1	14	John R. Horner	Philadelphia, Pa	Forked River, N. J.
18	Frt.	3	20	Wilson W. Dowell	Annapolis, Md	Solomons, Md.
19	Pas.	3	12	Elmer Young	Norfolk, Va	Willoughby Beach, Va.
20	Oys.	2	18	Isaiah Cudney	Gulfport, Miss	
21	Frt.	1	80	R. H Vehmeyer	San Francisco, Calif.	Stockton, Calif.
22	Tow.	5	30	S. T Alcus & Co. (La.)	New Orleans, La	Hagen Avenue and New Basin.
23	Frt.	1	12	Lewis Adelbert White	Philadelphia, Pa	Tuckerton, N. J.
24	Oys.	4	15	Mrs. J. T. Maybury	Gulfport, Miss	Biloxi, Miss.
25	Frt.	2	32	W. J. Curren	Reedville, Va	Lewisetta, Va.
26	Tow.	1	20	J. McClelland	Seattle, Wash	1200 Westlake Avenue N.
27	Frt.	2	20	William Nesbit	Georgetown, S. C	
28	Frt.	2	15	J. M. Mathews	Norfolk, Va	
29	Oys.	3	40	L. B. Rowley	Philadelphia, Pa	Port Norris, N. J.
30	Fsh.	2	15	J. L. Bradshaw	Newport News, Va	Messick, Va.
31	Oys.	3	7	J. R. Wilkins	Reedville, Va	Lodge, Va.
32	Oys.	6	36	Charles L. Schoch	Newark, N. J	Elizabeth, N. J.
33	Frt.	2	35	Clarence G. Ramley	Wilmington, Del	Leipsic, Del.
34	Pas.	1	16	Isaac Hanna	Providence, R. I	Pawtucket, R. I.
35	Frt.	1	16	Daniel C. Seeley	Perth Amboy, N J	Keansburg, N. J.
36	Frt.	1	21	Standard Manufacturing Co. (Fla.)	Tampa, Fla	Cedar Keys, Fla.
37	Pas.	2	35	Dorothy G. Somers	Philadelphia, Pa	Atlantic City, N. J.
38	Fsh.	1	24	Marinus Verschuuro	New York, N. Y.	West Sayville, N. Y.
39	Frt.	2	10	R. R. Postles	Wilmington, Del	Frederica, Del.
40	Fsh.	1	40	Stanley Stevens	New York, N Y	Bellmore, N. Y.
41	Tow.	2	36	Swindell Fulford Fish Co. (N. C.)	Washington, N. C	Hobucken, N. C.
42	Frt.	1	20	Carolla M. Wilson	Norfolk, Va	1805 Highland Avenue.
43	Fsh.	1	15	Edwin Wuest	New York, N. Y.	Freeport, N. Y.
44	Cod.	2	7	A. F. Bowden	Portsmouth, N. H	
45	Oys.	1	7	W. J. Courtney Co. (Va.)	Reedville, Va	Mundy Point, Va.
46	Fsh.	2	15	John W. Dawson, jr	Philadelphia, Pa	Atlantic City, N. J.
47	Fsh.	1	20	William Graham	Seattle, Wash	Stanwood, Wash.
48	Frt.	2	20	Home Dredging Co. (Ala.)	Mobile, Ala	
49	Tow.	1	8	Abrahamson-Nerheim Co. (Mich.)	Grand Haven, Mich	Ludington, Mich.
50	Fsh.	7	35	Leslie P. Davis	Rockland, Me	Monhegan, Me.
51	Fsh.	1	40	Pure Food Fish Co. (Alaska)	Ketchikan, Alaska	
52	Fsh.	4	100	Charles R. Hoskins	Erie, Pa	318 Sassafras Street.
53	Pas.	1	60	W. E. Adkins	Cape Vincent, N. Y.	Alexandria Bay, N. Y.
54	Pas.	1	40	do	do	Do.
55	Fsh.	3	15	William Belshaw	Seattle, Wash	Everett, Wash.
56	Pas.	80	80	W. E. Adkins	Cape Vincent, N. Y.	Alexandria Bay, N. Y.
57	Frt.	2	24	Mrs. Jennie Lee	Beaufort, N. C	Morehead City, N. C.
58	Pas.	3	24	Henry G. Swinson	Gloucester, Mass	Box 384.
59	Frt.	1	25	C. S. Anderson	Pensacola, Fla	Panama City, Fla.
60	Tow.	3	60	Carthage Spoke Co. (Tenn.)	Nashville, Tenn	Carthage, Tenn.
61	Pas.	1	40	Charles W. Collins	Cape Charles, Va	Chincoteague, Va.
62	Tow.	1	35	Atlantic, Gulf & Pacific Co. (W. Va.)	New York, N. Y.	13 Park Row.
63	Pas.	1	20	F. E. Drane	Marshfield, Oreg	Bandon, Oreg.
64	Pas.	1	36	Chas. Clarke & Co	Galveston, Tex	
65	Fsh.	2	65	North Alaska Salmon Co. (Calif.)	Seward, Alaska	Nushagak, Alaska.
66	Fsh.	2	36	Ed Cline	Corpus Christi, Tex	Flour Bluff, Tex.
67	Fsh.	1	18	F. A. Ganz	Seattle, Wash	Westport, Wash.
68	Tow.	3	150	George B. Spearin (N. J.)	New York, N. Y.	90 West Street.
69	Pas.	1	16	Lewis F. Sheppard	Philadelphia, Pa	Cedarville, N. J.
70	Msc.	1	18	Bruno Saunder	Morgan City, La	Delcambre, La.
71	Pas.	1	20	Joseph Flannery	New York, N. Y.	West Brighton, N. Y.
72	Fsh.	3	21	Frank J. Harris	Boston, Mass	73 Houghton Street.
73	Tow.	2	110	R. R. Veale	San Francisco, Calif.	Martinez, Calif.
74	Tow.	2	40	Foss Co. (Wash.)	Seattle, Wash	Balcom Dock.
75	Frt.	3	30	Clewiston Boat Line (Fla.)	Tampa, Fla	Clewiston, Fla.
76	Msc.	2	18	Julius Heynen	New York, N. Y.	170 Broadway.
77	Fsh.	1	16	Patrick Loftus	Wrangell, Alaska	

[3] Formerly U. S. Navy ga. s. 6689.

Line No.	Official No.	Signal letters	Rig	Name of vessel	Tonnage		Register dimensions			When built	Where built
					Gross	Net	Length	Breadth	Depth		
							Feet	*Feet*	*Feet*		
1	223126		Ol. s.	Mayday	25	17	56.9	14.0	5.4	1923	Portland, Oreg.
2	91811		Ga. s.	May Bateman	16	7	42.7	15.6	4.2	1885	Bridgeton, N. J.
3	92338		Ga. s.	May Bell	10	10	46.5	12.9	3.9	1891	North River, N. C.
4	93218		Ga. s.	May Bird	12	8	38.1	9.7	4.5	1901	Sing Sing, N. Y.
5	205476		Ga. s.	May Date	16	11	38.0	11.6	5.0	1908	Seattle, Wash.
6	203253		Ga. s.	[1] May Queen	14	12	45.9	10.8	4.4	1906	St. Joseph, Mich.
7	92266		Ga. s.	May Seline	9	9	52.0	14.0	3.0	1890	Madison, Md.
8	204530		Ga. s.	May F. Patterson	85	38	82.0	22.0	6.4	1907	Essex, Mass.
9	93136		Ga. s.	Mayflower	14	9	52.8	15.4	3.6	1901	Cedar Bayou, Tex.
10	93259		Ga. s.	Mayflower	11	10	27.4	11.7	3.1	1902	Key West, Fla.
11	202128		Ga. s.	Mayflower	12	9	38.0	8.9	3.0	1905	Portland, Oreg.
12	204218		Ga. s.	Mayflower	14	10	55.0	12.0	4.2	1907	Sturgeon Bay, Wis.
13	204422		Ga. s.	Mayflower	11	7	30.0	9.3	3.3	1907	Ballard, Wash.
14	209118		Ga. s.	Mayflower	8	5	35.3	12.2	3.2	1910	Nukleek, Alaska
15	210275		Ga. s.	Mayflower	14	10	50.5	9.5	2.8	1912	Port Orchard, Wash.
16	212392		Ga. s.	Mayflower	13	8	45.3	12.2	5.0	1908	Solomons, Md.
17	212512		Ga. s.	Mayflower	15	12	45.3	11.6	4.0	1914	Norfolk, Va.
18	213900		Ga. s.	Mayflower	8	6	37.3	9.0	3.9	1915	Marshfield, Oreg.
19	214647		Ga. s.	Mayflower	13	11	34.1	10.8	4.1	1916	Oyster Bay, N. Y.
20	216153		Ga.w.	Mayflower	30	26	38.6	14.2	2.2	1918	Poplar Bluff, Mo.
21	219478		Ga. s.	Mayflower	37	25	55.3	14.9	6.9	1919	Los Angeles, Calif.
22	219675		Ga.w.	Mayflower	35	35	62.8	18.4	3.3	1920	Orrick, Mo.
23	221202		Ol. s.	Mayflower	165	91	131.6	25.8	12.0	1921	Essex, Mass.
24	224632		Ga. s.	Mayflower	15	10	44.0	13.2	5.3	1925	Delanco, N. J.
25	91897		Ga. s.	May Flower	9	6	50.0	14.0	2.8	1886	Calvert County, Md.
26	92318		Ga. s.	May Flower	14	9	40.7	11.3	4.8	1891	Seattle, Wash.
27	92548		Ga. s.	May Flower	10	10	53.0	15.0	3.0	1893	St. Peters, Md.
28	210160		Ga. s.	May Flower	13	11	37.6	10.2	3.2	1911	Jacksonville, Fla.
29	218606		Ga. s.	May Flowers	9	7	32.2	8.5	4.0	1919	Orcas, Wash.
30	208290		Ga. s.	Maye	10	8	52.2	11.8	4.0	1910	Pascagoula, Miss.
31	217967		Ga. s.	Mayport	14	12	39.5	11.0	4.4	1919	Jacksonville, Fla.
32	92964		Ga. s.	Mayme	9	6	54.0	13.0	2.3	1899	Fairport, Va.
33	206181		Ga. s.	[2] Mayme	16	8	57.0	11.8	3.4	1909	Sharptown, Md.
34	202573		Ga. s.	Mayme Sheppard	6	6	30.8	12.1	4.0	1905	Atlantic City, N. J.
35	220219		Ga. s.	Mayo	23	16	42.9	12.3	6.2	1920	Olympia, Wash.
36	216302		Ga. s.	Mayo First	36	18	56.5	16.2	7.0	1918	Ellsworth, Me.
37	219607	LVPT	Ol. s.	MAZATLAN ⊙	987	589	164.3	34.1	17.8	1920	Long Beach, Calif.
38	216896		Ga. s.	McCann, jr.	7	5	29.6	8.8	3.6	1917	St. James, Mich.
39	223114		Ga. s.	Mecca	8	6	33.9	9.6	4.3	1923	Tacoma, Wash.
40	223561		Ga. s.	Mecca	22	18	60.3	13.8	3.5	1924	Marshfield, Oreg.
41	221101		Ga. s.	Meda	9	5	38.2	11.2	3.8	1918	Reedville, Va.
42	224225		Ga. s.	Medea	19	14	43.2	12.3	5.9	1924	Friday Harbor, Wash.
43	212426		Ga. s.	Mediator	12	10	38.0	11.6	4.0	1902	South Boston, Mass.
44	93242		Ga. s.	Medomak	23	21	51.1	11.4	5.8	1902	Bristol, Me.
45	217767		Ga. s.	Medric	31	11	61.2	14.3	7.0	1919	East Boothbay, Me.
46	211947		Ga. s.	Meita	7	5	38.5	9.6	3.6	1914	Columbus, Ga.
47	207403		Ga. s.	Melba	11	11	40.5	10.9	4.6	1910	Thomaston, Me.
48	218502		Ga. s.	Melvin	10	7	38.5	8.9	4.1	1907	Philadelphia, Pa.
49	215112		Ol. s.	Melvin J.	5	5	28.6	9.2	3.3	1911	Little Suamico, Wis.
50	91727		Ga. s.	Melvin Morris	10	9	39.1	12.1	3.8	1884	Smyrna, N. C.
51	93192		Ga. s.	Melvin D. Nutter	12	7	55.0	15.0	3.8	1901	Oriole, Md.
52	210723		Ga. s.	Melvina	12	10	33.7	11.2	4.4	1912	Brooklyn, N. Y.
53	211644		Ga. s.	[3] Memories	10	9	28.4	9.7	4.4	1913	East Providence, R. I.
54	219929		Ga. s.	Memories	10	8	35.2	10.3	4.6	1920	Seattle, Wash.
55	201982		Ga. s.	Menhaden	93	68	94.0	17.9	7.7	1905	Pocomoke City, Md.
56	209290		Ol. s.	Menhaden	28	14	55.0	18.2	4.3	1911	Morehead City, N. C.
57	213160		Ga. s.	Menlo	23	15	47.4	13.8	5.6	1915	Everett, Wash.
58	155201		Ga. s.	[4] Mercedes	26	11	48.6	16.2	6.2	1891	Tottenville, N. Y.
59	215962		Ga. s.	Mercedes	20	9	48.7	15.0	5.7	1918	San Diego, Calif.
60	222014		Ga. s.	[4] Mercer	13	9	39.0	12.0	3.8	1909	Mare Island, Calif.
61	209681		Ga. s.	Mercury	60	41	68.8	17.4	7.5	1912	Seattle, Wash.
62	220244		Ga. s.	Mercury	42	29	57.3	15.1	6.7	1920	Tacoma, Wash.
63	208421		Ga.w.	Meredosia Fisher	13	13	50.0	10.0	2.5	1909	Beardstown, Ill.
64	92097		Ga. s.	Mergus	12	11	35.2	13.6	3.7	1899	Bay Shore, N. Y.
65	215553		Ga. s.	Meridian	34	27	53.1	14.6	6.7	1917	Tacoma, Wash.
66	220428		Ga. s.	Meridian	8	5	34.4	10.6	3.4	1920	Long Branch.
67	223183		Ga. s.	Merito	11	7	56.9	11.0	4.0	1906	Monument Beach, Mass.
68	211075		Ga. s.	Merle	8	6	33.0	9.0	3.5	1913	Morehead City, N. C.
69	222796		Ga. s.	Merle J.	12	10	39.9	13.8	3.7	1923	Vermilion, Ohio
70	91693		Ga. s.	Mermaid	15	14	42.4	15.7	3.7	1884	Lynchburg, Tex.
71	93258		Ga. s.	Mermaid	10	10	30.4	12.5	6.0	1902	Friendship, Me.
72	219367		Ga. s.	Mermaid	10	7	37.4	11.5	2.7	1917	Houma, La.
73	219910		Ga. s.	Mermaid	28	19	50.7	13.5	6.2	1920	Seattle, Wash.
74	224109		Ga. s.	Mermaid	12	8	42.6	10.9	3.4	1914	Albany, N. Y.
75	210231		Ga. s.	Mermaid II	7	6	34.5	9.8	3.4	1907	Sacket Harbor, N. Y.

[1] Formerly ga. s. Mabel T.

[2] Formerly ga. y. Idyl Wilde.

Line No.	Service	Crew	Horsepower	Name of owner	Home port	Address of owner
1	Fsh.	2	60	Henry J. Barbey	Astoria, Oreg	Flavel, Oreg.
2	Oys.	6	24	Charles Fagan	Philadelphia, Pa	Port Norris, N. J.
3	Frt.	1	24	J. Neal Smith	New Bern, N. C	
4	Pas.	2	30	P. Manson	Seattle, Wash	2407 Boyleston Avenue N.
5	Tow.	2	25	Sea Products Co. (Wash.)	do	7321 Eighth Avenue S.
6	Fsh.	3	40	Mary St. Peter	Chicago, Ill	2319 Osgood Street.
7	Oys.	2	20	H. C. Mitchell	Reedville, Va	Ditchley, Va.
8	Frt.	1	150	Independent Fertilizer Co. (Fla.)	Jacksonville, Fla	Dyal-Upchurch Building.
9	Tow.	2	50	Heldenfels Bros	Corpus Christi, Tex	Rockport, Tex.
10	Pas.	2	14	Enriquez Renedo	Key West, Fla	1327 Duvall Street.
11	Msc.	1	40	G. P. Christopher	Seattle, Wash	Herron, Wash.
12	Pas.	2	50	Walter C. Bruszer	Chicago, Ill	3360 East Ninety-first Street.
13	Fsh.	1	10	Straits Packing Co. (Wash.)	Ketchikan, Alaska	Skowl Arm, Alaska.
14	Frt.	1	10	Herbert Tatpan	Nome, Alaska	Shaktolik, Alaska.
15	Tow.	1	40	John A. Erickson	Seattle, Wash	1200 Westlake Avenue N.
16	Frt.	2	20	James Sadowski	Baltimore, Md	1725 Lancaster Street.
17	Pas.	1	24	A. F. Jester	Newport News, Va	Smithfield, Va.
18	Pas.	1	20	Nell S. Bolster	Seattle, Wash	1720 East Nowell Place.
19	Oys.	2	16	Frank M. Flower	New York, N. Y	Oyster Bay, N. Y.
20	Tow.	1	18	Thomas Tinsley	Memphis, Tenn	Poplar Bluff, Mo.
21	Fsh.	7	50	M. Ivanovich	Los Angeles, Calif	San Pedro, Calif.
22	Fer.	2	50	Lester Clevenger	Kansas City, Mo	Orrick, Mo.
23	Fsh.	23	100	Mayflower Association Corporation (Mass.)	Boston, Mass	East Boston, Mass.
24	Fsh.	2	65	Harold B. Lawry	Newport, R. I	Block Island, R. I.
25	Oys.	2	5	George C. Bradshaw	Crisfield, Md	223 Broadway.
26	Tow.	1	50	Robert H. Elliot	Seattle, Wash	1913 Sixth Avenue W.
27	Frt.	1	24	T. M. Jenkins	Newport News, Va	Bena, Va.
28	Frt.	2	32	Frederick N. Christensen	Beaufort, S. C	
29	Msc.	1	16	Pat Duffy	Juneau, Alaska	
30	Tow.	2	60	Houston Oil & Transport Co. (Tex.)	Houston, Tex	630 Chronicle Building.
31	Pas.	1	40	D. E. Little	Jacksonville, Fla	30 East Bay Street.
32	Tow.	2	40	F. L. Tennis	Newport News, Va	Hampton, Va.
33	Pas.	1	37	Mayme Margaret Child	Washington, D. C	1338 Spring Road NW.
34	Pas.	1	12	Charles M. Goodwin	Philadelphia, Pa	Mays Landing, N. J.
35	Fsh.	4	40	Geo. H. Ertel	Seattle, Wash	3222 Rainier Avenue.
36	Fsh.	4	60	Antonio Bono	Boston, Mass	280 North Street.
37	Frt.	28	700	California-Mexico S. S. Co. (Calif.)	Los Angeles, Calif	Pacific Electric Building.
38	Fsh.	2	30	Andrew Gallagher	Grand Haven, Mich	St. James, Mich.
39	Fsh.	3	18	Carl Sather	Seattle, Wash	228 West Seventieth Street.
40	Pas.	3	80	J. J. Ott	Marshfield, Oreg	Allegany, Oreg.
41	Fsh.	3	22	A. W. Biddlecomb & Son	Reedville, Va	
42	Fsh.	2	20	E. A. Scribner	Seattle, Wash	Friday Harbor, Wash
43	Pas.	1	40	George W. Upper	Providence, R. I	96 Ocean Avenue
44	Fsh.	5	36	James Gordon	Grand Haven, Mich	St. James, Mich.
45	Frt.	2	45	R. J. Peacock Canning Co., (Me.)	Eastport, Me	Lubec, Me.
46	Pas.	2	20	P. J. Hackney	Tampa, Fla	Palmetto, Fla.
47	Pas.	2	24	Harry G. Batchelder	Salem, Mass	Danvers, Mass.
48	Pas.	1	18	John Scott	Philadelphia, Pa	2127 East Norris Street.
49	Frt.	2	15	Charles Johnson	Milwaukee, Wis	Marinette, Wis.
50	Fsh.	2	14	D. J. Legare	Charleston, S. C	Sullivans Island, S. C.
51	Frt.	1	10	A. J. Cox	Newport News, Va	Odd, Va.
52	Msc.	2	25	Henry Hesser	New York, N. Y	214 Atkins Avenue (B.).
53	Frt.	1	15	Asa M. Crowell	Providence, R. I	39 Wood Street.
54	Fsh.	4	15	Evelyn Marie Nelson	Seattle, Wash	Georgian Annex.
55	Fsh.	27	124	Southport Fish Scrap & Oil Co. (N. C.)	Wilmington, N. C	Southport, N. C.
56	Frt.	14	45	R. R. Stone	do	Front and Water Streets.
57	Fsh.	7	35	H. Ramwell	Seattle, Wash	Everett, Wash.
58	Fsh.	8	45	Ernest M. Cromwell	Boston, Mass	14 T Wharf.
59	Fsh.	2	50	Manuel G. Silvia	San Diego, Calif	Point Loma, Calif.
60	Fsh.	3	24	H. C. Tavel	Charleston, S. C	213 King Street.
61	Fsh.	2	75	Astoria & Puget Sound Canning Co. (Wash.)	Seattle, Wash	Bellingham, Wash.
62	Fsh.	7	50	Louis Vitalich	Tacoma, Wash	1123 North Twenty-seventh Street.
63	Tow.	1	20	Warren L. Waters	Peoria, Ill	Havana, Ill.
64	Msc.	1	30	William Thom	New York, N. Y	Broad Channel, N. Y.
65	Fsh.	8	40	Matteo Bercovich	Ketchikan, Alaska	Box 577.
66	Msc.	1	20	Charles R. Viebrock	New York, N. Y	2248 Church Avenue (B.).
67	Pas.	1	48	Norman A. Messinger	Providence, R. I	Conimicut, R. I.
68	Frt.	1	18	C. E. Weeks	Beaufort, N. C	Irvansboro, N. C.
69	Fsh.	2	80	William H. Jackway	Buffalo, N. Y	Westfield, N. Y.
70	Frt.	2	21	W. A. Cook	Galveston, Tex	Harrisburg, Tex.
71	Fsh.	3	15	S. A. Allen	Rockland, Me	Friendship, Me.
72	Oys.	2	4	E. L. Lecompte	New Orleans, La	Houma, La.
73	Fsh.	8	40	Ulrick Pedersen	Seattle, Wash	2223 West Barrett Street.
74	Pas.	1	50	Wilbur Alexander	Albany, N. Y	40 Maple Avenue.
75	Pas.	1	24	R. I. Gowing	Cape Vincent, N. Y	Sacket Harbor, N. Y.

[3] Formerly ga. s. Oriole.

[4] Formerly U. S. Navy sloop M 680.

Line No.	Official No.	Signal letters	Rig	Name of vessel	Tonnage		Register dimensions			When built	Where built
					Gross	Net	Length	Breadth	Depth		
							Feet	*Feet*	*Feet*		
1	211400		Ga. s.	Mermaid II	22	15	42.4	13.7	5.5	1913	Tacoma, Wash.
2	212666		Ga. s.	Mermaid jr	9	8	32.0	9.4	3.5	1914	Menasha, Wis.
3	203189		Ga. s.	Merrimac	8	6	40.4	10.9	2.5	1906	Crittenden, Va.
4	216064		Ga. s.	Merrimac	14	9	40.8	13.5	3.5	1918	Killisnoo, Alaska
5	211407		Ga. s.	Merry Abbe	9	8	48.6	10.2	3.4	1903	St. Joseph, Mich.
6	93074		Ga. s.	Messenger	8	6	35.0	8.8	3.7	1897	New Haven, Conn.
7	204254		Ga. s.	Messenger	10	8	35.6	9.8	3.4	1907	Marshfield, Oreg.
8	204846		Ga. s.	Messenger	15	11	72.9	11.3	3.4	1905	Owensboro, Ky.
9	206760		Ga. s.	Messenger	9	6	36.5	9.3	3.5	1902	Dorchester County, Md.
10	207237		Ga. s.	Messenger	10	9	34.3	10.4	4.6	1910	Bridgeport, Conn.
11	214296		Ga. s.	Messenger	7	7	33.5	8.9	4.0	1910	Fall River, Mass.
12	221433		Ga. s.	Messenger	14	9	53.5	15.8	3.0	1921	Sandusky, Ohio.
13	222942		Ga. s.	Messenger	77	26	108.6	15.0	7.0	1918	New Orleans, La.
14	223026		Ga. s.	Messenger	13	9	38.0	12.5	3.8	1923	Fernandina, Fla.
15	213118		Ga. s.	Messenger III	32	27	48.9	14.1	6.3	1915	Long Island City, N.Y.
16	90418		Ga. s.	Meta	43	41	64.2	19.6	6.3	1872	Pamrapo, N. J.
17	93372		Ga. s.	Meta	14	10	44.2	11.5	4.4	1903	Astoria, Oreg.
18	204583		Ga. s.	Meta M	9	6	33.0	9.8	2.8	1907	----do
19	221776		Ga. s.	Metalweld No. 7	11	9	33.8	12.0	3.7	1900	Ocean City, N. J.
20	221274		Ga. s. [1]	Metalweld No. 8	14	10	39.5	11.3	3.9	1912	Norfolk, Va.
21	93340		Ga. s.	Meteor	14	11	44.2	12.5	3.2	1902	Smyrna, N. C.
22	206689		Ga. s.	Meteor	8	5	38.7	9.5	3.8	1902	Monterey, Calif.
23	210429		Ga. s.	Me Too	10	9	34.8	10.6	3.4	1912	Ketchikan, Alaska
24	93375		Ga. s.	Mettacomet	34	22	61.3	17.0	7.8	1903	Essex, Mass.
25	214434		Ga. s.	Metunga	25	13	52.6	17.4	4.8	1916	Hampton, Va.
26	222571		Ga. s.	Mex 42	8	6	40.5	8.7	5.2	1921	New Orleans, La.
27	221628		Ga. s.	MEX 43	40	29	55.0	16.6	4.8	1921	----do
28	207805		Ga. s.	Miacomet	22	15	59.4	13.6	4.6	1910	Fairhaven, Calif.
29	217593		Ga. s.	Miami	15	12	49.5	14.2	3.5	1918	West Palm Beach, Fla.
30	91269		Ga. s.	Michael Martin	26	16	56.0	18.5	4.7	1880	Baltimore, Md.
31	204072		Ga.w.	Michigan	13	6	53.2	13.7	2.7	1907	Cut Off, La.
32	213208		Ga. s.	Michigan	27	18	46.0	13.7	6.1	1915	Tacoma, Wash.
33	216026		Ga. s.	Michigan	8	7	29.2	11.0	4.0	1909	Benton Harbor, Mich.
34	223307		Ol. s.	Michigan Patrol No. 1	37	21	60.7	15.4	4.6	1923	Zilwaukee, Mich.
35	211523		Ga. s.	Michigan Patrol No. 4	20	13	43.6	10.6	4.6	1913	Wyandotte, Mich.
36	222131		Ga. w.	Mickey	49	41	55.0	18.0	3.3	1922	Galena, Ill.
37	222767		Ol. s.	Micor	20	13	50.2	13.7	5.2	1923	St. Helens, Oreg.
38	223523		Ga. s.	Middleton	35	24	48.4	14.7	8.3	1923	Seattle, Wash.
39	209153		Ga. s.	Middy	7	6	35.7	8.4	4.0	1899	Port Richmond, N. Y.
40	217773		Ga. s.	Midget	12	10	36.5	11.6	5.5	1919	Seattle, Wash.
41	222301		Ga. s.	Midland	11	7	42.0	10.9	4.0	1922	Kayan, Va.
42	92435		Ga. s.	Mignon	11	10	38.0	15.0	4.6	1885	Mystic River, Conn.
43	211012		Ga. s. [2]	Mikiala	61	18	63.9	18.0	6.7	1913	Hilo, Hawaii
44	220456		Ol. s.	Mikioi	98	45	88.4	21.4	9.7	1920	Oakland, Calif.
45	222209		Ga. w.	Milburn B	18	11	50.0	11.5	3.0	1922	Spottsville, Ky.
46	93238		Ga. s.	Mildred	7	7	27.2	12.6	3.8	1902	Hyannis, Mass.
47	93342		Ga. s.	Mildred	7	7	26.5	12.5	3.8	1895	Port Republic, N. J.
48	126345		Ol. s. [3]	Mildred	12	8	42.9	17.0	3.8	1886	New Haven, Conn.
49	200878		Ol. s.	Mildred	13	11	32.1	13.9	4.8	1904	Osterville, Mass.
50	201407		Ga. s.	Mildred	15	9	53.0	12.8	5.5	1904	Roque Bluffs, Me.
51	201510		Ga. s.	Mildred	9	5	32.0	11.8	6.3	1904	Wiscasset, Me.
52	202433		Ga. s.	Mildred	8	8	32.0	12.5	3.8	1905	Absecon, N. J.
53	205089		Ga. s.	Mildred	14	9	44.8	9.8	3.9	1907	Chapel Hill, Tex.
54	206306		Ga. s.	Mildred	13	9	50.8	12.0	5.1	1909	Chicago, Ill.
55	210116		Ga. s.	Mildred	12	11	50.0	12.6	3.6	1912	Petersburg, Alaska
56	213653		Ga. s.	Mildred	14	6	42.9	14.0	3.6	1915	Crittenden, Va.
57	214762		Ga. s.	Mildred	32	19	49.7	14.4	6.8	1917	Tacoma, Wash.
58	220351		Ga. s.	Mildred	7	5	31.0	9.0	4.7	1920	Seattle, Wash.
59	221001		Ga.w.	Mildred	23	5	61.7	13.8	2.0	1920	Sisterville, W. Va.
60	221475		Ga. s.	Mildred	98	48	62.4	22.2	6.6	1921	Stockton, Calif.
61	222038		Ga.w.	Mildred	29	29	58.4	12.0	3.0	1922	Cape Girardeau, Mo.
62	222319		Ga. p.	Mildred	15	15	60.0	17.4	2.0	1922	Rising Sun, Ind.
63	217347		Ga. s.	Mildred II	10	6	36.2	9.8	4.1	-----	Bridgeport, Conn.
64	220046		Ga. s.	Mildred II	43	31	56.7	15.1	6.8	1920	Tacoma, Wash.
65	92707		Ga. s.	Mildred A	13	12	45.6	14.6	2.8	1894	Oak Island, N. Y.
66	93317		Ga. s.	Mildred B	8	8	42.5	14.4	3.9	1902	Oriole, Md.
67	222784		Ga. s.	Mildred B	10	6	29.6	13.1	3.7	-----	Unknown
68	217803		Ga. s.	Mildred C	8	8	29.5	9.0	4.0	1917	Peshtigo, Wis.
69	207548		Ga. s. [4]	Mildred G III	46	42	70.0	13.5	6.6	1910	St. Joseph, Mich.
70	206901		Ga. s.	Mildred H	14	9	48.4	9.4	3.1	1909	Astoria, Oreg.
71	208450		Ga. s.	Mildred J	18	5	41.6	15.8	4.8	1911	Friendship, Me.
72	223746		Ga.w.	Mildred M	12	5	63.8	9.8	1.7	1923	Grantsville, W. Va.
73	93228		Ga. s.	Mildred S	8	8	30.0	13.0	3.6	1901	Atlantic City, N. J.
74	211013		Ga. s.	Mildred Agnes	17	9	49.6	12.1	5.2	1913	Kennebunk, Me.
75	215385		Ga. s.	Mildred Collins	13	9	43.7	10.0	4.6	1912	West Lake, La.

[1] Formerly ga. s. Seabrook.

[2] Formerly ga. s. Breakwater.

Line No.	Service	Crew	Horsepower	Name of owner	Home port	Address of owner
1	Fsh.	7	20	Martin Ancich	Tacoma, Wash	Gig Harbor, Wash.
2	Pas.	1	15	John Arft	Milwaukee, Wis	Menasha, Wis.
3	Fsh.	1	25	C. T. Watkins	Newport News, Va	Messick, Va.
4	Fsh.	4	25	William George	Juneau, Alaska	Killisnoo, Alaska.
5	Fsh.	3	40	Henry Dorow	Grand Haven, Mich	St. Joseph, Mich.
6	Fsh.	1	60	John Rappe	New Haven, Conn	34 South Water Street.
7	Frt.	1	18	Julius A. Nelso	Marshfield, Oreg	North Bend, Oreg.
8	Pas.	4	15	Crescent Navigation Co. (Ind.)	Evansville, Ind	214 Locust Street.
9	Frt.	1	37	Frank Laichy[1]	Baltimore, Md	910 Fells Street.
10	Frt.	2	18	F. L Johanns & Co	New York, N. Y	17 Atlantic Avenue (B.).
11	Frt.	1	40	Joseph Tetrault	Fall River, Mass	4 East Main Street.
12	Pas.	2	100	John P. Neuman	Sandusky, Ohio	
13	Frt.	5	120	Clark Dredging Co. (Tex.)	Galveston, Tex	
14	Msc.	2	40	J. F. Baga	St. Augustine, Fla	82 Water Street.
15	Msc.	2	60	Mission Yacht Association (N. Y.)	New York, N. Y	415 Thirty-sixth Street (B.).
16	Plt.	4	60	A. B. Spaulding	Jacksonville, Fla	717 Parker Street.
17	Fsh.	2	50	Booth Fisheries Co. (Del.)	Seattle, Wash	Foot Wall Street.
18	Tow.	1	15	F. E. Dodge	Astoria, Oreg	Tillamook, Oreg.
19	Pas.	2	25	Metalweld Service Corporation (Pa.)	Philadelphia, Pa	2617 Hunting Park Avenue.
20	Wld.	2	18	----do	----do	Do.
21	Frt.	1	17	Mitchell Reels	Beaufort, N. C	Merrimon, N. C.
22	Frt.	1	20	Arnold Foster	San Francisco, Calif	Burlingame, Calif.
23	Fsh.	1	12	William Lynch	Ketchikan, Alaska	
24	Fsh.	10	24	James N. Hemeon	Gloucester, Mass	236 Main Street.
25	Oys	3	60	F. W. Darling	Newport News, Va	Hampton, Va.
26	Tow.	1	42	Venezuela Gulf Oil Co. (Del.)	Port Arthur, Tex	
27	Frt.	2	60	Gulf Refining Co. (Tex.)	----do	
28	Fer.	2	100	Coggeshall Launch Co. (Calif.)	Eureka, Calif	Foot F Street.
29	Pas.	1	38	Dixie Transportation Co. (Fla.)	Miami, Fla	Elser Pier.
30	Frt.	7	30	Eldon L. Buckaloo	Wilmington, Del	Little Creek, Del.
31	Frt.	3	16	Fellman Kieff	New Orleans, La	Cut Off, La.
32	Fsh.	8	35	S. H. Thompson	Port Townsend, Wash	
33	Pas.	2	10	V. F. Outland	Tampa, Fla	Pass a Grille, Fla.
34	Ptl.	2	140	Michigan Conservation Department	Port Huron, Mich	Lansing, Mich.
35	Frt.	2	80	----do	Grand Haven, Mich	Do.
36	Frt.	3	40	F. H. C. Habich	Chicago, Ill	Galena, Ill.
37	Tow.	1	65	St. Helens Towing Co. (Oreg.)	Portland, Oreg	St. Helens, Oreg.
38	Fsh.	7	50	G. M. Isaacson	Ketchikan, Alaska	Petersburg, Alaska.
39	Frt.	1	12	J. & J. W. Elsworth Co. (N. J.)	New York, N. Y	95 Fulton Market.
40	Fsh.	4	25	Prince Packing Co. (Wash.)	Seward, Alaska	Latouche, Alaska.
41	Frt.	2	24	Herbert A. Marsh	Crisfield, Md	Rhodes Point, Md.
42	Frt.	1	18	David Aspray	Providence, R. I	34 Elbow Street.
43	Frt.	3	300	Young Bros. (Hawaii)	Honolulu, Hawaii	Old Boat Landing.
44	Tow.	4	500	----do	----do	Do.
45	Tow.	1	20	W. G. Bennett	Louisville, Ky	Spottsville, Ky.
46	Frt.	1	10	Elroy K. Willoughby	Vineyard Haven, Mass	Edgartown, Mass.
47	Frt.	1	6	Israel J. Steelman	Philadelphia, Pa	Linwood, N. J.
48	Oys.	4	46	F. Mansfield & Sons (Conn.)	New Haven, Conn	610 Quinnipiac Avenue.
49	Fsh.	2	36	John Farroba	Fernandina, Fla	Brunswick, Ga.
50	Frt.	2	12	Seacost Canning Co. (Me.)	Eastport, Me	Sea Street.
51	Fsh.	2	9	R. J. Fifield	Rockland, Me	Matinicus, Me.
52	Pas.	1	20	Andrew S. Bunnell	Philadelphia, Pa	Forked River, N. J.
53	Pas.	1	21	M. R. Raddell	Houston, Tex	
54	Pas.	1	35	Wallace B. Smyth	Chicago, Ill	4656 West Adams Street.
55	Fsh.	6	30	Seattle Trust Co. (Wash.)	Seattle, Wash	
56	Frt.	1	20	A. L. Bramble	Norfolk, Va	
57	Fsh.	5	45	Martin Johnson	Seattle, Wash	2236 West Sixty-third Street
58	Fsh.	1	12	Henry Pfundt	----do	Olalla, Wash.
59	Tow.	1	32	George M. Beaver	Pittsburgh, Pa	Sistersville, W. Va.
60	Frt.	5	60	James Grennan	San Francisco, Calif	Stockton, Calif.
61	Tow.	3	30	Bolz Cooperage Co. (Mo.)	St. Louis, Mo	821 Clinton Street.
62	Fer.	2	50	J. W. Whitlock	Evansville, Ind	Rising Sun, Ind.
63	Pas.	1	21	S. L. Linthicum	Baltimore, Md	Linthicum Heights, Md.
64	Fsh.	8	50	John Smalend	Seattle, Wash	Pier 5.
65	Msc.	1	24	Ray A. Davis	New York, N. Y	Mount Sinai, N. Y.
66	Oys.	4	20	B. M. Woodburn	Annapolis, Md	Solomons, Md.
67	Frt.	2	24	Frank Burkhardt	New York, N. Y	1446 West Fifty-third Street.
68	Frt.	3	15	Alfred Hultman	Duluth, Minn	Ashland, Wis.
69	Frt.	2	120	Edward Gray	Detroit, Mich	Foot Continental Avenue.
70	Pas.	2	27	J. W. West	Portland, Oreg	Ridgefield, Oreg.
71	Fsh.	3	24	Nels Nelson	New York, N. Y	89 Coffey Street (B.).
72	Tow.	2	10	Hope Natural Gas. Co. (W. Va.)	Pittsburgh, Pa	
73	Pas.	1	12	Edwin A. Parker	Philadelphia, Pa	Atlantic City, N. J.
74	Cod.	3	50	J. William Oneill	Provincetown, Mass	74 Commercial Street.
75	Tow.	2	50	Heldenfels Bros	Corpus Christi, Tex	Rockport, Tex.

[1] Formerly ga. s. Cleo.

[2] Formerly ga. y. Eph V.

Line No.	Official No.	Signal letters	Rig	Name of vessel	Tonnage		Register dimensions			When built	Where built
					Gross	Net	Length	Breadth	Depth		
							Feet	*Feet*	*Feet*		
1	92468		Ga. s.	Mildred Goudy	24	22	44.5	16.1	3.9	1892	Kennebunk, Me.
2	92511		Ga. s.	Mildred Hall	14	13	42.0	16.0	4.0	1893	Bayport, N. Y.
3	200011		Ol. s.	Mildred Robinson	121	73	98.4	24.2	11.4	1903	Essex, Mass.
4	202857		Ga. s.	[1] Mildred K. Thompson	33	14	61.1	20.5	6.5	1906	Greenwich, N. J.
5	224344		Ol. s.	Mildred M. Foley	35	11	57.7	16.0	6.8	1924	Thomaston, Me.
6	224474		Ga. s.	Milford Haven	26	17	51.5	15.9	4.9	1925	Norfolk, Va.
7	100531		Ga. s.	[2] Milk Maid	11	7	37.9	14.5	3.8	1892	Seabright, N. J.
8	208700		Ga. s.	Milky Way	15	10	46.0	10.2	3.4	1911	Ballard, Wash.
9	222408		Ga.w.	Mill Boy	33	20	64.3	14.0	3.1	1922	Wolf Creek, Ky.
10	224646		Ga.w.	Miller	43	43	63.9	15.0	3.2	1925	Pine Bluff, Ark.
11	219954	LWKN	Ol. s.	Miller County ✚⊙	7,050	4,339	431.0	59.2	33.3	1920	Baltimore, Md.
12	217917		Ga. s.	Millers Bay	7	5	31.7	9.2	4.1	1919	Seattle, Wash.
13	222794		Ga. s.	Millian	11	7	40.8	9.3	4.0	1919	North Tonawanda, N. Y.
14	206650		Ga. s.	Millicoma	14	11	55.0	11.0	2.4	1909	Marshfield, Oreg.
15	92055		Ga. s.	Millie	10	9	31.0	14.0	5.0	1888	Hyannis, Mass.
16	81348		Ga.s.	[3] Millville	22	19	49.0	12.0	5.0	1891	Camden, N. J.
17	92185		Ga. s.	Milton	13	8	44.6	14.2	4.9	1890	Porter, Oreg.
18	214438		Ga.w.	Milton	44	44	100.0	18.2	3.0	1916	Clarington, Ohio.
19	207384		Ga. s.	Milton D	12	11	49.3	12.4	3.0	1910	St. Joseph, Mich.
20	93299		Ga. s.	Milton S. Lankford	18	18	63.5	17.6	4.8	1902	Oriole, Md.
21	90996		Ga. s.	Mimi Davis	27	17	53.0	16.6	6.0	1876	Bristol, Me.
22	215476		Ga.w.	Mims	25	25	51.1	12.0	1.8	1917	Dardanelle, Ark.
23	218734		Ga.w.	Mina	31	31	64.7	18.0	2.5	1919	Clarksville, Mo.
24	221285		Ga. s.	Mina C	15	10	46.2	11.8	4.3	1921	San Diego, Calif.
25	224319		Ga. s.	Mina K	27	17	49.3	14.2	5.0	1924	Morehead City, N. C.
26	223480		Ga. s.	Mina Crockett	40	22	65.0	18.0	5.3	1923	Palmer, Va.
27	222247		Ga. s.	Mindora	14	11	47.8	12.0	4.8	1919	Milwaukee, Wis.
28	215811		Ga. s.	Mine	9	6	29.8	8.7	4.0	1917	Ketchikan, Alaska.
29	92269		Ga. s.	Mineola	7	6	29.5	13.5	3.4	1891	Merrick, N. J.
30	93362		Ga. s.	Mineola	23	10	43.0	15.9	7.0	1903	East Boothbay, Me.
31	93119		Ga. s.	Minerva	16	9	42.0	15.3	6.3	1901	do.
32	212332		Ga. s.	Minerva	55	37	73.0	14.0	8.0	1914	Stamford, Conn.
33	215468		Ga. s.	Minerva	22	13	46.2	15.0	6.0	1917	Rockport, Mass.
34	223243		Ga. s.	Minerva	20	7	42.8	12.5	6.2	1923	East Boothbay, Me.
35	216191		Ga. s.	Minette	11	10	35.0	7.0	2.0	1918	Newport, Ark.
36	223406		Ga. s.	Minia Frances	13	10	45.0	12.6	3.4	1923	Mount Vernon, Md.
37	203833		Ga. s.	Minn	8	5	26.7	9.5	3.4	1907	Ballard, Wash.
38	224107		Ol. s.	Minna M	60	28	70.5	19.3	8.8	1924	Essex, Mass.
39	217750		Ga. s.	Minnahaha	150	98	96.3	22.0	9.9	1919	Bellingham, Wash.
40	206833		Ga. s.	Minneapolis	20	13	39.5	13.3	4.8	1909	Dockton, Wash.
41	90558		Ga. s.	Minnehaha	10	9	56.2	12.7	2.8	1873	Cambridge, Md.
42	207467		Ga. s.	Minnehaha	9	8	35.5	7.1	3.5	1907	Alton, Ill.
43	208178		Ga. s.	Minnehaha	15	12	49.3	13.4	3.7	1910	St. Petersburg, Fla.
44	205554		Ga. s.	Minnemac	27	18	56.0	12.0	6.0	1908	St. Joseph, Mich.
45	207491		Ga. s.	[4] Minnesota	54	36	68.0	20.1	5.6	1910	Trenton, N. J.
46	222110		Ga. s.	Minnesota	11	8	46.0	12.6	3.0	1921	Canal Point, Fla.
47	92781		Ga. s.	Minnie	11	10	27.9	13.5	4.4	1897	Tisbury, Mass.
48	202971		Ga. s.	Minnie	14	10	43.3	12.0	4.4	1906	Ballard, Wash.
49	208079		Ga. s.	Minnie	16	11	39.0	12.8	4.5	1910	Dockton, Wash.
50	208444		Ga. s.	Minnie	13	8	33.0	11.1	3.6	1911	Seattle, Wash.
51	210266		Ga. s.	Minnie	8	7	34.7	11.2	4.0	1912	Excursion Inlet, Alaska.
52	210623		Ga. s.	Minnie	7	5	31.6	8.4	3.1	1912	Port Townsend, Wash.
53	210758		Ga w.	[5] Minnie	8	8	65.0	16.0	3.0	1909	Natchez, Miss.
54	220721		Ga. s.	Minnie	10	8	37.5	8.6	2.4	1920	Smyrna, N. C.
55	214922		Ga. s.	Minnie B	69	55	75.5	18.0	8.2	1917	Seattle, Wash.
56	92971		Ga. s.	Minnie C	42	25	68.2	19.4	5.6	1899	Greenport, N. Y.
57	217625		Ga. s.	Minnie C	7	6	29.4	9.5	3.5	1913	Newark, N. J.
58	215221		Ga. s.	Minnie F	31	21	60.0	14.2	6.6	1917	Los Angeles, Calif.
59	207729		Ga. s.	Minnie H	13	9	52.0	11.5	4.3	1908	Houston, Tex.
60	214000		Ga. s.	Minnie K	9	7	27.0	9.5	4.8	1916	Wrangell, Alaska.
61	203620		Ga. s.	Minnie S	10	9	35.6	10.0	3.0	1906	Charlevoix, Mich.
62	212525		Ga. s.	Minnie S	11	11	31.0	9.0	3.0	1906	do.
63	215927		Ga. s.	Minnie S	26	17	54.2	14.0	6.8	1917	Brooklyn, N. Y.
64	224444		Ol. s.	Minnie V	26	9	50.2	15.4	6.7	1925	Kennebunkport, Me.
65	16498		Ga. s.	Minnie Chace	34	32	54.1	19.1	5.7	1863	Fall River, Mass.
66	90155		Ga. s.	Minnie Davis	14	13	46.6	14.6	5.2	1870	Bristol, Me.
67	136231		Ga. s.	[6] Minnie Desporte	17	9	48.0	17.4	4.2	1891	Bay St. Louis, Miss.
68	202555		Ga. s.	Minnie Ha Ha	15	10	43.5	12.3	4.3	1902	Brooklyn, N. Y.
69	218134		Ga. s.	Minnie Marvin	7	5	31.5	8.3	4.1	1919	Bellingham, Wash.
70	92461		Ga. s.	Minnie May	20	13	56.0	17.0	4.6	1892	St. Peters, Md.
71	92733		Ga. s.	Minnie May	7	6	40.6	13.3	3.3	1896	Oriole, Md.
72	202820		Ga. s.	Minnie Mitchell	8	6	34.8	7.6	2.6	1905	Marshfield, Oreg.
73	92799		Ga. s.	Minnie L. Moger	16	14	41.0	14.4	4.0	1897	Crittenden, Va.
74	145499		Ga. s.	[7] Minta	14	13	37.6	13.4	5.1	1879	East Boston, Mass.

[1] Formerly ga. s. Emma F. Newcomb.
[2] Formerly ga. s. Ivah Ray.
[3] Formerly st. s. West Jersey.
[4] Formerly ga. y. Bonheur.

Line No.	Service	Crew	Horsepower	Name of owner	Home port	Address of owner
1	Frt.	1	12	Walter Clewes	Portland, Me	25 Lawrence Avenue.
2	Frt.	1	30	Irving L. Sullivan	New York, N. Y	Jersey City, N. J.
3	Fsh.	23	75	Gorton-Pew Vessels Co. (Mass.)	Gloucester, Mass	Rowe Square.
4	Oys.	6	50	Norman Thompson	Philadelphia, Pa	Leesburg, N. J.
5	Fsh.	5	60	James J. Foley	Bew Bedford, Mass	North Fairhaven, Mass.
6	Fer.	2	32	Milford Haven Community Ferry Co	Norfolk, Va	Grimstead, Va.
7	Frt.	2	10	Nestles Food Co. (Del.)	Ogdensburg, N. Y	Morristown, N. Y.
8	Pas.	2	60	Douglas J. Brown	Seattle, Wash	326 Sixth Avenue N.
9	Frt.	3	25	John H. Daily [1]	Louisville, Ky	Wolf Creek, Ky.
10	Tow.	2	45	Pine Bluff Sand & Gravel Co. (Ark.)	Memphis, Tenn	Pine Bluff, Ark.
11	Tnk.	38	2,700	Sun Shipbuilding & Dry Dock Co. (Pa.)	Philadelphia, Pa	Finance Building.
12	Fsh.	2	12	John Siemans	Tacoma, Wash	General Delivery.
13	Frt.	1	60	Wm. Freeman, jr	Norfolk, Va	Algonquin, Park.
14	Pas.	1	30	Jesse J. Ott	Marshfield, Oreg	Allegany, Oreg.
15	Frt.	2	12	Joseph P. Dutra	Provincetown, Mass	359 Commercial Street.
16	Pas.	2	58	John J. Weiss	Philadelphia, Pa	1006 South Front Street.
17	Tow.	2	100	Karl E. Carlson	San Francisco, Calif	533 Alvarado Street.
18	Pas.	14	50	John B. Roberts	Pittsburgh, Pa	Parkersburg, W. Va.
19	Pas.	2	84	Chas. Borg	Chicago, Ill	Joliet, Ill.
20	Frt.	10	50	I. W. Williams	Elizabeth City, N. C	
21	Frt.	2	22	J. H. Hanson	Calais, Me	
22	Tow.	1	16	S. P. Bills	Memphis, Tenn	St. Charles, Ark.
23	Pas.	1	36	W. E. Holliday	St. Louis, Mo	Louisiana, Mo.
24	Fsh.	2	35	W. O. Chase	San Diego, Calif	2022 National Avenue.
25	Pas.	1	65	H. D. Williams	New Bern, N. C	
26	Oys.	5	50	Andrew A. Crockett	Reedville, Va	Tangier, Va.
27	Pas.	3	65	Christian E. Sommer	Milwaukee, Wis	519 Superior Street.
28	Fsh.	1	16	John Kayser	Ketchikan, Alaska	
29	Msc.	1	10	Adelbert S. Carter	New York, N. Y	East Quogue, N. Y.
30	Cod.	8	48	Manuel C. Machado, jr	Gloucester, Mass	31 Friend Street.
31	Fsh.	4	45	Charles E. Jordan	Portland, Me	
32	Tow.	3	45	Galena Navigation Co. (Del.)	Houston, Tex	1209 Carter Building.
33	Fsh.	5	45	Philip Nicastro	Boston, Mass	2 Sun Court Street.
34	Fsh.	3	50	Arthur A. Rowland	Bridgeport, Conn	421 Seaview Avenue.
35	Tow.	1	7	Lon Gillean	Memphis, Tenn	Newport, Ark.
36	Frt.	1	15	Willie J. Evans	Crisfield, Md	Ewell, Md.
37	Fsh	1	12	Dominick Viette	Seward, Alaska	Latouche, Alaska.
38	Fsh.	15	60	Benjamin Pine	Gloucester, Mass	37 Rogers Street.
39	Frt.	5	195	Pacific-American Fisheries (Me.)	Seattle, Wash	Bellingham, Wash.
40	Fsh.	6	35	Peder Carlson	Tacoma, Wash	Sylvan, Wash.
41	Frt.	2	16	William E. Robbins	Cambridge, Md	Oakley Street.
42	Pas.	2	20	H. T. Edwards	St. Louis, Mo	Grafton, Ill.
43	Frt.	2	20	Arthur G. Eastman	Tampa, Fla	St. Petersburg, Fla.
44	Tow	1	40	Harrison Kingston	Marquette, Mich	Eagle Harbor, Mich.
45	Frt.	1	40	Southport Fish Scrap & Oil Co. (N. C.)	Wilmington, N. C	Southport, N. C.
46	Frt.	2	45	Mrs. C. A. Helmer	Miami, Fla	Pahokee, Fla.
47	Fsh.	2	8	Robert B. Timmons	Perth Amboy, N. J	New Brunswick, N. J.
48	Fsh.	1	30	Deep Sea Salmon Co. (Wash.)	Juneau, Alaska	Port Althorp, Alaska.
49	Fsh.	6	35	Southern Alaska Canning Co. (Wash.)	Seattle, Wash	Central Building.
50	Fsh.	5	20	Booth Fisheries Co. (Del.)	....do	Foot Wall Street.
51	Fsh.	1	16	John Williams	Juneau, Alaska	Hoonah, Alaska.
52	Fsh.	1	12	Scott Price	Seattle, Wash	
53	Tow.	4	40	C. L. May	Mobile, Ala	Coffeeville, Ala.
54	Frt.	2	12	Mrs. E. P. Simmons	New Berne, N. C	
55	Fsh.	5	125	Kodiak Fisheries (Wash.)	Seward, Alaska	Kodiak, Alaska.
56	Oys.	2	50	Frank Bennett	New York, N. Y	Greenport, N. Y.
57	Pas.	3	12	Michael Mercurio	Newark, N. J	Bloomfield, N. J.
58	Fsh.	6	60	Anton Marinkovick	Los Angeles, Calif	San Pedro, Calif.
59	Pas.	1	70	S. H. Hart	Houston, Tex	R. F. D. 1, Box 168a.
60	Fsh.	1	8	J. A. Peterson	Wrangell, Alaska	
61	Fsh.	3	30	Stanley R. Voight	Milwaukee, Wis	Ellison Bay, Wis.
62	Pas.	1	16	John F. Eiszner	Chicago, Ill.	
63	Msc.	3	75	Atlantic, Gulf & Pacific Co. (W. Va.)	New York, N. Y	13 Park Row.
64	Fsh.	4	70	Minnie V. Nickerson	New Bedford, Mass	Fairhaven, Mass.
65	Frt.	2	13	Herman E. Perkins	Calais, Me	Penobscot, Me.
66	Cod.	3	12	Clarence B. Mitchell	Boston, Mass	126 State Street.
67	Fsh.	5	15	Desporte Packing Co. (Miss.)	Gulfport, Miss	Biloxi, Miss.
68	Msc.	2	42	Mary Murat	New York, N. Y	810 Avenue W (B.).
69	Fsh.	2	12	A. L. Taplin	Ketchikan, Alaska	
70	Msc.	1	10	H. R. Landon	Cape Charles, Va	Wachapreague, Va.
71	Oys.	3	6	Paul Benton	Crisfield, Md	Wenona, Md.
72	Pas.	1	20	J. W. Tanner	Marshfield, Oreg	Coos Bay, Oreg.
73	Frt.	2	20	M. J. Kilby	Norfolk, Va	Churchland, Va.
74	Pas.	2	30	Albert E. Leetch	Baltimore, Md	Raspeburg, Md.

[5] Formerly ga. w. S. L. Elam.
[6] Formerly schooner Electricity.
[7] Formerly sloop Trinculo.

Line No.	Official No.	Signal letters	Rig	Name of vessel	Tonnage		Register dimensions			When built	Where built
					Gross	Net	Length	Breadth	Depth		
							Feet	*Feet*	*Feet*		
1	92961		Ga. s.	Mira (composite)	12	8	42.5	11.5	5.1	1899	City Island, N. Y.
2	221877		Ga. s.	Mira	10	7	32.6	10.0	5.4	1921	Seattle, Wash.
3	93266		Ga. s.	Miramy	11	10	42.9	14.3	5.4	1902	Port Republic, N. J.
4	93080		Ol. s.	Mirage	14	9	50.0	13.8	3.2	1900	Charlotte Harbor, Fla.
5	214693		Ga. s.	Miranda II	12	7	37.3	10.8	5.8	1917	Portland, Me.
6	209787		Ga. s.	Mirane	52	15	61.4	20.4	6.5	1912	North Bend, Oreg.
7	224274		Ol. s.	Miriam	33	13	58.6	15.5	6.6	1924	Damariscotta, Me.
8	221027		Ga. s.	Miriam Jean	15	10	37.0	12.6	5.1	1924	Belmar, N. J.
9	210237		Ga. s.	Mirror	23	10	53.0	18.0	4.2	1912	Morgan City, La.
10	213575		Ga. s.	Mirth	11	9	41.4	9.3	6.0	1915	St. Louis, Mo.
11	92201		Ga. s.	Mischief	7	6	27.3	12.3	3.9	1882	Osterville, Mass.
12	212582		Ga. s.	Mischief	8	7	30.0	9.2	3.6	1900	Manitowoc, Wis.
13	223722		Ga. s.	Mischief	9	7	34.8	9.9	3.9	1924	Stanwood, Wash.
14	215386		Ol. s.	Mishap	6	6	27.8	7.0	2.5	1912	Detroit Harbor, Wis.
15	222245		Ga. s.	Mishima	13	5	43.3	12.4	4.5	1917	San Diego, Calif.
16	223734		Ga. s.	Miss Clayton	25	17	64.3	12.4	5.0	1924	Clayton, N. Y.
17	215403		Ga. s.	Miss Erie	12	10	50.4	13.1	2.6	1917	Erie, Pa.
18	221075		Ga. s.	Miss Everett	7	6	34.0	9.6	4.2	1921	Everett, Wash.
19	214460		Ga. s.	Miss Looff	557	478	149.8	30.3	11.7	1916	Crescent Park, R. I.
20	224798		Ga. s.	Miss Ozard	11	11	38.6	8.8	2.2	1925	Ozark Beach, Mo.
21	207771		Ga. s.	[1] Mission	13	8	42.4	10.0	3.6	1910	Sacramento, Calif.
22	209311		Ga. s.	[2] Mission Rock	12	8	38.6	12.5	4.8	1911	San Francisco, Calif.
23	222236	MDQP	Ol. s.	Missourian	7,899	4,927	445.1	59.8	27.1	1922	Chester, Pa.
24	91217		Ga. s.	Mist	6	5	31.3	11.1	3.3	1880	Canarsie, N. Y.
25	203605		Ga. s.	Mistletoe	18	12	54.2	12.0	3.3	1906	Texas City, Tex.
26	92651		Ga. s.	Mistral	33	31	61.0	14.4	7.8	1895	Chicago, Ill.
27	222610		Ga. s.	Mistress	15	10	38.7	10.5	4.0	1922	Manitowoc, Wis.
28	93286		Ga. s.	Mitchell	14	10	49.5	11.6	4.7	1902	Tacoma, Wash.
29	217263		Ga. s.	Mitchell	9	6	42.4	12.2	2.7	1918	Wittman, Md.
30	205325		Ga. s.	Mitchell E	15	10	32.4	12.2	4.5	1908	Everette, Wash.
31	223928		Ga. s.	[3] Mitzi	10	8	35.5	10.0	3.9	1917	City Island, N. Y.
32	91278		Ga. s.	Mizpah	5	5	23.2	11.0	3.8	1880	Stonington, Conn.
33	92519		Ga. s.	Mizpah	7	7	27.0	12.0	4.2	1893	Noank, Conn.
34	92537		Ga. s.	Mizpah	8	6	40.9	11.6	5.3	1878	Boston, Mass.
35	92763		Ga. s.	Mizpah	13	9	46.0	14.6	4.0	1897	Salisbury, Md.
36	222166		Ga. s.	[4] M'Liss	9	6	38.5	9.0	4.0	1908	Norfolk, Va.
37	213273		Ga. w.	Mobridge	23	23	58.4	15.4	2.9	1915	Mobridge, N. Dak.
38	209113		Ga. w.	Mocket	14	14	55.0	12.0	3.0	1911	New Boston, Ill.
39	93281		Ga. s.	Mocking Bird	11	7	39.4	9.0	3.7	1902	Whatcom, Wash.
40	202378		Ol. s.	Mocking Bird	37	18	70.0	22.4	5.3	1905	Salisbury, Md.
41	223761		Ol. s.	Modoc	54	37	56.5	20.0	7.5	1924	Portland, Oreg.
42	224320		Ol. s.	[5] Mohave	25	17	53.5	12.2	6.3	1907	Bayonne, N. J.
43	90394		Ga. s.	Mohawk	10	7	41.5	11.1	5.4	1872	Buffalo, N. Y.
44	207932		Ga. s.	Mohawk	14	11	35.7	10.1	4.2	1905	New Berlin, Fla.
45	210596	LMDW	Ga. s.	Mohawk	369	274	145.0	23.3	12.0	1918	Jacksonville, Fla.
46	217420		Ga. s.	Mohawk	48	38	58.9	18.8	5.3	1918	Sealevel, N. C.
47	221253		Ga. s.	Mohawk	21	18	46.0	11.5	8.2	1912	do
48	221746		Ga. s.	Mohawk	13	11	37.2	13.4	5.2		Unknown
49	223046		Ga. s.	Mohawk	14	13	58.2	13.8	2.2	1922	Branson, Mo.
50	223492		Ga. w.	Mohawk	80	60	59.6	22.0	5.2	1923	Daytona, Fla.
51	223631		Ga. s.	Mohawk	18	11	49.0	10.0	2.0	1924	Smithland, Ky.
52	224445		Ga. s.	Mohawk	22	14	48.3	13.0	4.5	1925	Havre de Grace, Md.
53	223955		Ga. s.	Mojag	11	7	33.8	9.5	3.5	1924	Olympia, Wash.
54	214781		Ga. s.	Moira	39	32	56.7	15.2	6.8	1917	Tacoma, Wash.
55	93043		Ga. s.	[6] Mokolii	58	39	80.0	18.2	6.8	1878	San Francisco, Calif.
56	205955		Ga. s.	Mollie	11	5	45.0	10.0	3.3	1908	Crittenden, Va.
57	201725		Ga. s.	Mollie M	15	13	48.2	16.3	3.0	1905	Patchogue, N. Y.
58	223630		Ga. w.	Mollie Hildreth	36	23	62.6	26.0	2.5	1924	Paducah, Ky.
59	200794		Ga. s.	Mollie V. Leonard	59	46	82.5	22.8	6.1	1904	Cambridge, Md.
60	208542		Ga. s.	Molly Lemon	8	8	28.6	8.0	3.2	1905	Manitowoc, Wis.
61	203808	KVTC	Ol. s.	[7] Molokai	269	152	105.9	24.4	14.2	1907	Fairhaven, Calif.
62	93081		Ga. s.	Mona	9	5	34.0	9.4	3.1	1900	East Boothbay, Me.
63	222287		Ga. s.	Mona	10	7	37.0	10.4	4.5		Unknown
64	145867		Ga. s.	[8] Monaco	14	12	43.0	9.9	3.7	1901	Salem, N. J.
65	221020		Ga. s.	Monaco	12	9	42.4	13.0	3.0	1920	Grand Isle, La.
66	208815		Ga. s.	Monaghan	36	25	56.2	14.0	5.8	1911	Orcas, Wash.
67	204390		Ga. s.	Monarch	12	8	42.1	10.3	2.9	1904	Grand Rapids, Mich.
68	206341		Ga. s.	Monarch	9	8	41.2	11.7	4.1	1909	Erie, Pa.
69	211048		Ga. s.	Monarch	22	18	43.3	13.6	5.3	1913	Gig Harbor, Wash.
70	218012		Ga. w.	Monarch	23	19	39.6	11.6	2.5	1919	Black Rock, Ark.
71	219449		Ga. s.	Monarch	91	38	61.3	23.4	6.0	1919	Stockton, Calif.
72	220547		Ga. w.	Monarch	25	15	51.0	11.2	2.7	1920	Morgan City, La.
73	224390		Ga. w.	Monarch	25	16	36.0	12.0	3.1	1924	Pocahontas, Ark.

[1] Formerly ga. s. Comet A.
[2] Formerly ga. s. Tom Thomson.
[3] Formerly U. S. Navy ga. s. 867.
[4] Formerly U. S. Navy ga. s. 824.

Line No.	Service	Crew	Horsepower	Name of owner	Home port	Address of owner
1	Pas.	2	36	Arthur Lull	Newark, N. J	Garfield, N. J.
2	Fsh.	3	16	Olaf Tenfjord	Wrangell, Alaska	Petersburg, Alaska.
3	Fsh.	2	18	Thomas E. Jones	Philadelphia, Pa	Beech Haven, N. J.
4	Tow.	2	60	Northern Dredge & Dock Co. (Minn.)	Tampa, Fla	Crescent Apartments.
5	Fsh.	3	20	Ole C. Christensen	Portland, Me	South Portland, Me.
6	Tow.	3	80	Mirene Co. (Wash.)	Portland, Oreg	Vancouver, Wash.
7	Fsh.	3	60	Elbridge S. Nickerson	Vineyard Haven, Mass.	Nantucket, Mass.
8	Fsh.	2	35	William L. Heyniger	Perth Amboy, N. J	Belmar, N. J.
9	Msc.	2	25	Booth & Flinn (Ltd.)	New York, N. Y	17 Battery Place.
10	Pas.	1	40	Alfred Lawson	St. Louis, Mo	1121 A St. Ange Avenue.
11	Fsh.	2	24	John Thomas	Newport, R. I	Block Island, R. I.
12	Fsh.	4	9	Earl Bostedt	Milwaukee, Wis	Oconto, Wis.
13	Fsh.	2	14	M. E. Wilson	Ketchikan, Alaska	
14	Fsh.	3	8	Charles P. Skog	Milwaukee, Wis	Do.
15	Fsh.	4	40	Van Camp Sea Food Co. (Calif.)	Los Angeles, Calif	San Pedro, Calif.
16	Pas.	1	120	Frank Hass	Cape Vincent, N. Y	Clayton, N. Y.
17	Pas.	2	45	James W. Nolan	Erie, Pa	139 East Fourth Street.
18	Fsh.	1	10	George Rutterer	Seattle, Wash	Everett, Wash.
19	Pas.	10	600	Charles Looff	Providence, R. I	Crescent Park E.
20	Pas.	1	90	W. A. Slusher	St. Louis, Mo	Ozark Beach, Mo.
21	Fsh.	1	20	William Tamaree	Wrangell, Alaska	
22	Tow.	1	50	J. M. Atthowe	San Francisco, Calif	Berkeley, Calif.
23	Frt.	49	4,500	American-Hawaiian S. S. Co. (N. J.)	New York, N. Y	8-10 Bridge Street.
24	Oys.	3	15	William Ford	Bridgeport, Conn	204 Main Street.
25	Pas.	2	60	Arundel Corporation (Md.)	Baltimore, Md	Pier 2, Pratt Street.
26	Frt.	4	150	W. J. Lawrie	Milwaukee, Wis	400 Beulah Avenue.
27	Fsh.	3	36	Will De Young	Grand Haven, Mich	Ludington, Mich.
28	Fsh.	3	35	Libby, McNeill & Libby (Me.)	Seattle, Wash	Marion Building.
29	Frt.	2	16	Louis C. Greifzer	Baltimore, Md	603 Stewart Building.
30	Fsh.	4	12	Petersburg Packing Co. (Wash.)	Seattle, Wash	L. C. Smith Building.
31	Pas.	1	24	James J. Neely	Philadelphia, Pa	415 Chestnut Street.
32	Frt.	4	10	George F. Cottrell	Newport, R. I	Tiverton, R. I.
33	Frt.	2	16	Joseph Mount	Perth Amboy, N. J	Seabright, N. J.
34	Frt.	2	12	Seaport Navigation Co. (Me.)	Eastport, Me	Union Wharf, Water Street.
35	Frt.	1	15	J. H. Forrest	Newport News, Va	Messick, Va.
36	Pas.	2	35	Thomas Johnson	Philadelphia, Pa	1314 North Eleventh Street.
37	Fer.	2	20	John Larson	Pembina, N. Dak	Mobridge, S. Dak.
38	Tow.	2	40	Henry F. Kath Co	Dubuque, Iowa	Muscatine, Iowa
39	Fsh.	1	30	Bertha Linke	Seattle, Wash	961 Harney Street.
40	Frt.	3	60	A. F. Amory	Norfolk, Va	Hampton, Va.
41	Tow.	2	200	Port of Portland Commission (Oreg.)	Portland, Oreg	
42	Ten.	3	120	Waldeck-Deal Dredging Co. (Fla.)	Miami, Fla	832 NW. 12 Ct
43	Tow.	3	22	Marine Electric Welding Co	Norfolk, Va	
44	Tow.	2	30	H. O. Hartley	Jacksonville, Fla	Mandarin, Fla.
45	Tnk.	6	250	Gulf Refining Co. (Tex.)	Port Arthur, Tex	West Port Arthur, Tex.
46	Frt.	2	36	C. C. Silverthorne	Washington, N. C	Lake Landing, N. C.
47	Msc.	1	50	Frank Vaudreuil	Marquette, Mich	Grand Marais, Mich.
48	Msc.	2	12	Alfred W. Gunner	New York, N. Y	154 Fordham Street.
49	Pas.	1	40	H. G. McQuerter	St. Louis, Mo	Branson, Mo.
50	Frt.	3	50	W. D. McCullough	St. Augustine, Fla	Daytona, Fla.
51	Tow.	2	30	A. J. Bills	Paducah, Ky	120½ Broadway.
52	Msc.	2	25	Pearson Sauve & Taylor	Baltimore, Md	Havre de Grace, Md.
53	Pas.	1	35	Chas. Lindley	Tacoma, Wash	Olympia, Wash.
54	Frt.	7	50	Starr Collinson Packing Co. (Oreg.)	Portland, Oreg	
55	Pas.	4	125	Oahu Shipping Co. (Hawaii)	Honolulu, Hawaii	Pier 16.
56	Frt.	1	37	T. S. Royster Guano Co. (Va.)	Norfolk, Va	
57	Oys.	1	40	Henry W. Schmeelk	New York, N. Y	Setauket, N. Y.
58	Pas.	3	44	L. Tyree	Paducah, Ky	Route 4.
59	Frt.	3	36	Allie G. Simmons	Crisfield, Md	Fishing Creek, Md.
60	Fsh.	2	12	Steve Minarik	Milwaukee, Wis	Marinette, Wis.
61	Frt.	17	200	Inter-Island Steam Navigation Co. (Hawaii)	Honolulu, Hawaii	42 Queen Street.
62	Frt.	2	10	J. C. Harman	Southwest Harbor, Me	Stonington, Me.
63	Msc.	3	30	Herm. Schlotterhausen	New York, N. Y	Astoria, N. Y.
64	Fsh.	1	35	William A. McCleavy	Baltimore, Md	Denton, Md.
65	Frt.	2	20	Wallace Coulon	New Orleans, La	323 South Murat Street.
66	Fsh.	6	20	Standard Salmon Packers (Wash.)	Seattle, Wash	Arctic Building.
67	Pas.	1	25	L. W. Wright	Tampa, Fla	
68	Fsh.	3	100	W. L. Morley	Rochester, N. Y	Sodus, N. Y.
69	Fsh.	6	20	Albert Ekelly	Tacoma, Wash	Ollalla, Wash.
70	Tow.	1	22	Vail-Donaldson Co. (Ind.)	St. Louis, Mo	Holland Building.
71	Frt.	6	60	Geo. G. Wright	San Francisco, Calif	Stockton, Calif.
72	Frt.	2	15	Monarch Packing Co. (La.)	Morgan City, La	
73	Frt.	1	22	Vail-Donaldson Co. (Ind.)	Memphis, Tenn	Jonesboro, Ark.

[6] Formerly U. S. Q. M. C. ga. s. Lieut. Walter H. Lee.
[6] Formerly Hawaiian st. s. Mokolii.
[7] Formerly ga. s. Flaurence Ward.
[8] Formerly ga. s. 20th Century.

Line No.	Official No.	Signal letters	Rig	Name of vessel	Tonnage		Register dimensions			When built	Where built
					Gross	Net	Length	Breadth	Depth		
							Feet	*Feet*	*Feet*		
1	213122		Ga.w.	[1] Monitor	26	26	63.6	23.2	3.1	1915	Arrow Rock, Mo.
2	213392		Ga. s.	Monitor	30	20	49.7	14.0	6.3	1915	Dockton, Wash.
3	216024		Ga. s.	Monitor	14	12	32.0	11.5	3.8	1918	Middleburg, Fla.
4	221567		Ga. s.	Monitor	23	20	41.5	12.6	5.2	1920	Two Rivers, Wis.
5	221892		Ga.w.	Monitor	10	7	31.0	8.0	2.4	1922	Brownsville, Ky.
6	157393		Ol. s.	[2] Monroe	34	28	53.5	15.5	7.4	1894	Tacoma, Wash.
7	223217		Ga. s.	Monroe	8	5	35.5	9.9	4.1	1923	Everett, Wash.
8	93052	KQDT	Ga. s.	Monsoon	18	18	40.7	14.7	4.6	1900	Brunswick, Ga.
9	116770		Ga. s.	[3] Montaigne	8	7	25.3	11.0	4.8	1891	South Boston, Mass.
10	210911		Ga. s.	Montana	36	24	55.5	13.0	8.0	1911	Racine, Wis.
11	212980		Ga. s.	Montana	25	17	44.5	13.5	5.9	1915	Gig Harbor, Wash.
12	223747		Ga. s.	Montcalm	26	17	64.3	16.0	3.0	1922	Whitehall, N. Y.
13	205622		Ga. s.	Montclair	23	15	48.0	12.0	4.0	1908	Tacoma, Wash.
14	208480		Ga. s.	Monterey	9	6	37.5	10.5	4.2	1911	Black Diamond, Calif.
15	91703		Ga. s.	Montezuma	73	53	73.3	26.2	5.9	1884	San Francisco, Calif.
16	223423		Ga. s.	Moon	13	5	47.5	11.6	3.5	1923	Prosper, Oreg.
17	91038		Ga. s.	Moonlight	10	9	54.0	13.8	3.7	1877	Somerset County, Md.
18	205723		Ga.w.	Moonlight	13	8	46.0	10.7	2.5	1907	Houma, La.
19	211167		Ga. s.	Moonlight	21	14	42.1	13.7	5.7	1913	Tacoma, Wash.
20	212521		Ga. s.	Moonlight	10	7	41.1	11.0	4.7	1914	Los Angeles, Calif.
21	213222		Ga. s.	MOONLIGHT	12	11	40.5	9.8	2.9	1914	Dubuque, Iowa.
22	216449		Ga. s.	Moonlight	9	6	38.0	10.4	4.0	1918	Hydaburg, Alaska.
23	216596		Ga. s.	Moonlight	14	12	41.0	11.0	3.2	1918	Sitka, Alaska.
24	221641		Ga. s.	Moonshine	9	9	36.2	6.0	2.5	1916	Elizabeth, Pa.
25	220199		Ga. s.	Moore No. 2	15	10	49.5	12.5	5.2	1920	San Diego, Calif.
26	210045		Ga. s.	Moose	9	9	38.7	9.3	4.2	1905	Norfolk, Va.
27	213070		Ga. s.	[4] Moose	8	5	34.4	10.0	3.2	1914	Long Branch, Wash.
28	222250		Ga. s.	Moose	10	8	35.2	11.4	3.6	1917	Port Republic, N. J.
29	222323		Ga. s.	[5] Moosebec	17	7	49.8	14.0	5.3	1923	Lubec, Me.
30	220764		Ga. s.	Mople	6	5	31.0	8.0	3.8	1913	Sault Ste. Marie, Mich.
31	219232		Ga. s.	Morewitz Bros.	15	10	48.5	10.3	4.5	1919	Battery Park, Va.
32	93196		Ga. s.	Morgan City	8	5	36.7	11.3	2.5	1901	Berwick, La.
33	213897		Ol. s.	[6] Morgan Shell	47	40	60.2	16.1	7.3	1916	Seattle, Wash.
34	216352		Ga.w.	Morgantown	25	25	59.0	12.7	2.6	1918	Morgantown, Ky.
35	206296		Ga. s.	Moris	9	8	25.5	8.5	3.6	1906	Marinette, Wis.
35	222243		Ga. s.	Morning Catch	10	8	34.6	10.4	3.4	1920	Hoonah, Alaska.
37	207623		Ga. s.	Morning Dip	7	6	28.3	8.7	3.3	1905	Leland, Mich.
38	90297		Ga. s.	Morning Light	13	12	44.3	15.4	3.6	1871	Patchogue, N. Y.
39	90897		Ga. s.	Morning Light	35	33	67.8	22.4	4.6	1876	Camden, N. J.
40	203331		Ga. s.	Morning Star	120	57	99.0	24.0	11.6	1906	Essex, Mass.
41	203368		Ga. s.	Morning Star	9	9	36.8	13.2	5.0	1906	Rockport, Mass.
42	207167		Ga. s.	Morning Star	10	10	34.0	9.6	4.0	1907	Two Rivers, Wis.
43	208909		Ga. s.	Morning Star	30	20	58.4	14.2	6.6	1911	Benton Harbor, Mich.
44	209577		Ga. s.	Morning Star	34	23	53.0	15.0	5.2	1912	Seattle, Wash.
45	210569		Ga.w.	Morning Star	14	14	56.0	10.5	2.7	1912	Joppa, Ill.
46	215719		Ol. s.	Morning Star	38	35	55.4	12.0	6.2	1917	Benton Harbor, Mich.
47	224360		Ga. s.	Morrison D	9	5	37.1	11.2	3.2	1924	Cut Off, La.
48	215705		Ga. s.	Morris H	15	10	47.9	10.5	3.8	1917	Ranier, Oreg.
49	214789		Ga. s.	Morzhovoi	81	63	80.2	18.9	7.6	1917	Seattle, Wash.
50	210146		Ga. s.	Mot	36	25	64.4	16.4	3.2	1912	Vanceboro, N. C.
51	224799		Ga. s	[7] Motolor	18	12	49.7	13.1	4.8	1918	Brooklyn, N. Y.
52	93368		Ga. s.	Motor	38	17	61.8	18.4	7.8	1903	Gloucester, Mass.
53	218488		Ga. s.	MOTOR BARGE NO. 30	326	196	134.4	23.6	12.2	1919	Philadelphia, Pa.
54	218861		Ga. s.	MOTOR BARGE NO. 31	326	196	134.4	23.6	12.2	1919	do.
55	216635		Ga. s.	MOTOR LAUNCH NO. 10	44	30	62.5	15.0	7.7	1918	do.
56	217752		Ga. s.	MOTOR LAUNCH NO. 11	41	28	62.5	15.0	7.7	1919	do.
57	218883		Ga. s.	MOTOR LAUNCH NO. 12	45	31	62.5	15.2	7.0	1919	do.
58	224661		Ga. s.	MOTORMANTES	273	231	114.3	32.1	8.3	1925	Oakland, Calif.
59	214134		Ga. s.	Mouette	13	12	33.5	13.5	4.5	1909	East Providence, R. I.
60	211706		Ga. s.	Mound City	7	6	35.0	8.0	2.6	1913	Mound City, Ill.
61	216217	LKPB	Ol. s.	[5] Mount Baker ✚⊙	2,904	2,429	285.5	44.8	24.1	1918	Portland, Oreg.
62	205217		Ga. s.	Mt. Eden	12	8	44.1	12.8	3.4	1907	San Francisco, Calif.
63	223922		Ga. s.	Mt. Tacoma	41	28	58.0	15.7	7.5	1924	Gig Harbor, Wash.
64	214903		Ol. s.	[9] Mount Vernon	168	114	101.5	31.0	10.5	1916	Seattle, Wash.
65	222508		Ga. s.	[10] Mount Vernon	8	5	34.5	8.5	4.0	1918	New York, N. Y.
66	223503		Ga.w.	Mt. Vernon	33	20	45.6	12.0	3.0	1923	Mount Vernon, Ind.
67	219708		Ga. s.	Mountaineer	40	27	56.4	15.3	6.7	1920	Tacoma, Wash.
68	213781		Ga. w.	Mozelle	29	22	50.7	12.0	2.5	1915	Newport, Ark.
69	222421		Ga. s.	Mud Turtle	10	9	35.1	8.5	2.5	1922	St. Louis, Mo.
70	204574		Ga. s.	Mukilteo	26	17	49.8	13.5	4.8	1907	Mukilteo, Wash.
71	223499		Ga.w.	Muncie	13	8	58.0	14.0	2.2	1923	Manchester, Ohio.
72	218006	LRBH	Ol. s.	[11] MUNCOVE ✚⊙	2,437	1,480	253.4	43.7	24.5	1919	Ecorse, Mich.
73	219862		Ga. s.	[12] Munlancha	35	24	57.8	16.3	6.7	1920	Brooklyn, N. Y.

[1] Formerly ga. w. Hope.
[2] Formerly ga. s. Doncaster.
[3] Formerly ga. s. Say When.
[4] Formerly U. S. Navy launch L 179.
[5] Formerly ga. s. Ralph C.
[6] Formerly ga. s. Fanshaw.

Line No.	Service	Crew	Horsepower	Name of owner	Home port	Address of owner
1	Pas.	4	25	Thomas E. Cutting	St. Louis, Mo	Metropolis, Ill.
2	Fsh.	7	40	Spiro Janovich	Tacoma, Wash	Gig Harbor, Wash.
3	Frt.	2	16	Le Roy Tuttle	Jacksonville, Fla	Mayport, Fla.
4	Fsh.	5	27	Manville Lafond	Milwaukee, Wis	Two Rivers, Wis.
5	Pas.	2	6	Paul Damrath	Paducah, Ky	
6	Fsh.	3	45	M. B. Dahl	Seattle, Wash	Tacoma, Wash.
7	Tow.	1	45	Monroe Logging Co. (Wash.)	do	Everett, Wash.
8	Tow.	1	45	David B. Baker	Baltimore, Md	524 Equitable Building.
9	Pas.	1	12	Frank V. Furtado	Fall River, Mass	Taunton, Mass.
10	Msc.	3	50	James Spavin	New York, N. Y	Bayonne, N. J.
11	Fsh.	8	40	Viktor Kaloper	Seattle, Wash	3825 Seventeenth Avenue SW.
12	Frt.	1	50	George W. Stewart	Rouses Point, N. Y	Ticonderoga, N. Y.
13	Fsh.	3	32	Fur Farms Finance Co. (Wash.)	Seattle, Wash	Stuart Building.
14	Tow.	1	50	Fred C. Franks	San Francisco, Calif	Antioch, Calif.
15	Frt.	5	85	Christie Erikson	do	141 Stewart Street.
16	Tow.	1	50	C. W. Ashton	Marshfield, Oreg	Coquille, Oreg.
17	Oys.	6	7	James S. Todd	Crisfield, Md	16 Maryland Avenue.
18	Oys.	2	15	Houma Cypress Co. (La.)	Morgan City, La	Houma, La.
19	Fsh.	7	20	Micel Mardesick	Seattle, Wash	Bellingham, Wash.
20	Pas.	4	40	H. B. Gaskell	Los Angeles, Calif	Long Beach, Calif.
21	Msc.	1	24	Max H. Spittler	Des Moines, Iowa	Davenport, Iowa.
22	Fsh.	1	12	Patterson Edenshow	Ketchikan, Alaska	Hydaburg, Alaska.
23	Fsh.	1	16	Edward Grant	Juneau, Alaska	Sitka, Alaska.
24	Pas.	1	27	J. R. Wellens	Pittsburgh, Pa	4044 Liberty Avenue.
25	Tow.	1	100	Moore Shipbuilding Co. (Calif.)	San Francisco, Calif	Foot Adeline Street.
26	Frt.	1	24	Frank Gallagher	Boston, Mass	23 Mount Vernon Street.
27	Frt	1	12	Henry Pohl	Tacoma, Wash	Long Branch, Wash.
28	Pas.	2	24	Jesse K. Dare	Philadelphia, Pa	Fortescue, N. J.
29	Frt.	2	40	William Underwood Co	Machias, Me	Jonesport, Me.
30	Pas.	1	24	Henry A. Thibert	Marquette, Mich	Oak Ridge Park, Mich.
31	Frt.	1	50	Samuel M. Morewitz	Newport News, Va	2411 Washington Avenue.
32	Frt.	2	18	Victor Curole	New Orleans, La	Cut Off, La.
33	Tow.	3	75	Pacific Portland Cement Co. (Consolidated) (Calif.).	San Francisco, Calif	Pacific Building.
34	Tow.	3	15	Harry Eherman	Louisville, Ky	Morgantown, Ky.
35	Fsh.	3	8	Isaac Bergren	Milwaukee, Wis	Marinette, Wis.
36	Fsh.	3	12	Fred Lawrence	Juneau, Alaska	Hoonah, Alaska.
37	Pas.	1	14	E. L. Van Zee	Grand Haven, Mich	Leland, Mich.
38	Frt.	2	36	W. C. Mathews	Norfolk, Va	Chuckatuck, Va.
39	Frt.	2	30	C. R. Disharoon Co	Crisfield, Md	Salisbury, Md.
40	Fsh.	22	100	O'Hara Bros. Co. (Mass.)	Boston, Mass	22 New Fish Pier.
41	Fsh.	5	15	John A. Johnson	Philadelphia, Pa	Wildwood, N. J.
42	Fsh.	3	12	Martin Peterson	Milwaukee, Wis	Algoma, Wis.
43	Fsh.	5	70	Oscar Osmondson	Chicago, Ill	2231 Oakdale Avenue.
44	Fsh.	7	40	Copper River Packing Co. (Wash.)	Seward, Alaska	Port Nellie Juan, Alaska.
45	Tow.	1	32	Nashville Tie Co. (Tenn.)	Nashville, Tenn	Chamber of Commerce.
46	Msc.	5	140	Benjamin Purnell	Grand Haven, Mich	Benton Harbor, Mich.
47	Fsh.	2	30	Mrs. Otesia Duet	New Orleans, La	Cut Off, La.
48	Tow.	1	30	C. R. Patching	Portland, Oreg	Rainier, Oreg.
49	Fsh.	7	110	P. E. Harris & Co. (Wash.)	Seattle, Wash	Pier 1.
50	Frt.	2	25	H. E. Griffin	Washington, N. C	Swan Quarter, N. C.
51	Frt.	1	150	U. S. Shipping Board	Norfolk, Va	Army Base.
52	Fsh.	7	24	Park Navigation Co. (N. Y.)	New York, N. Y	25 Broadway.
53	Tnk.	5	150	Atlantic Refining Co. (Pa.)	Philadelphia, Pa	260 South Broad Street.
54	Tnk.	5	150	do	do	Do.
55	Tow.	1	150	do	do	Do.
56	Tow.	3	150	do	do	3144 Passyunk Avenue
57	Tow.	4	150	do	do	Do.
58	Tnk.	1	160	Associated Oil Co. (Calif.)	San Francisco, Calif	79 New Montgomery.
59	Frt.	1	30	William G. Vinal	Provincetown, Mass	Wellfleet, Mass.
60	Pas.	1	15	Edward Daily	St. Louis, Mo	Commerce, Mo.
61	Fsh.	27	1,000	Red Salmon Canning Co. (Calif.)	San Francisco, Calif	73 Main Street.
62	Tow.	1	90	Henry A. Juhl	do	998 Innes Avenue.
63	Fsh.	8	150	M. Katich	Tacoma, Wash	Gig Harbor, Wash.
64	Fer.	6	200	Puget Sound Navigation Co. (Nev.)	Seattle, Wash	Colman Dock.
65	Msc.	2	90	Samuel McCullough	New York, N. Y	618 East One hundred and thirty-sixth Street.
66	Pas.	1	25	William Merritt	St. Louis, Mo	New Haven, Ill.
67	Fsh.	8	50	Marine Hardware Co. (Calif.)	Los Angeles, Calif	San Pedro, Calif.
68	Tow.	1	30	Frank Gathey	Memphis, Tenn	Newport, Ark.
69	Pas.	1	24	Frank Staffey	St. Louis, Mo	New Madrid, Mo.
70	Tow.	2	125	Puget Sound Milk & Timber Co. (Wash.)	Port Angeles, Wash	
71	Frt.	3	40	Switer Material & Transport Co. (W. Va.)	Cincinnati, Ohio	Manchester, Ohio.
72	Frt.	25	900	Munson Steamship Lines (N. Y.)	New York, N. Y	67 Wall Street.
73	Frt.	2	100	do	do	Do.

[7] Formerly U. S. Navy ga. s. 5051.
[8] Formerly ga. s. Mount Shasta.
[9] Formerly ga. s. Robert Bridges.
[10] Formerly U. S. Navy ga. s. Resolute.
[11] Formerly ga. s. Covedale.
[12] Formerly ga. s. Effort II.

Line No.	Official No.	Signal letters	Rig	Name of vessel	Tonnage		Register dimensions			When built	Where built
					Gross	Net	Length	Breadth	Depth		
							Feet	*Feet*	*Feet*		
1	217604	LPWQ	Ol. s.	[1] MUNMOTOR ✚⊙	2,450	1,485	253.4	43.7	24.5	1919	Ecorse, Mich.
2	92197		Ol. s.	Munnatawket	204	102	117.0	22.4	8.5	1890	New London, Conn.
3	216300		Ga.s.	Muriel	31	7	62.4	14.4	7.1	1918	East Boothbay, Me.
4	214641		Ga. s.	[2] Murray Vandiver	14	9	43.5	14.5	4.9	1916	Croton-on-Hudson, N. Y.
5	211164		Ga. s.	Murrelet	10	6	41.1	11.0	4.2	1911	Seattle, Wash.
6	17269		Ga. s.	Music	11	10	35.0	14.0	4.0	1861	New York, N. Y.
7	203510		Ga. s.	Music	15	10	51.0	11.6	4.5	1906	Terminal Island, Calif.
8	206693		Ga. s.	Muskegon	13	9	60.0	11.0	4.8	1903	Wayzata, Minn.
9	209174		Ga. s.	[3] Mustang	37	34	56.0	12.5	7.0	1911	St. Joseph, Mich.
10	223149		Ol. s.	Mutt	68	46	67.0	20.4	6.8	1923	Cambridge, Md.
11	219105		Ga. s.	Mutt and Jeff	5	5	24.5	7.8	2.6	1916	Green Bay, Wis.
12	219114		Ga. s.	Mutual	47	42	49.6	14.9	5.2	1919	Patchogue, N. Y.
13	219947		Ga. s.	Mutual	100	53	79.0	19.6	8.7	1920	Tacoma, Wash.
14	209967		Ga. s.	[4] Muzon	29	19	52.4	15.9	6.2	1912	Dockton, Wash.
15	92641		Ga. s.	Myakka	14	7	40.8	13.4	5.5	1894	Morris Heights, N. Y.
16	223205		Ga. s.	Mykada	19	13	46.5	10.4	5.5	1923	Portsmouth, Va.
17	208813		Ga. s.	Myra	8	7	31.3	8.0	3.2	1907	Sturgeon Bay, Wis.
18	93199		Ga. s.	Myra Inman	11	8	37.0	14.8	4.0	1901	Gloucester, Mass.
19	222477		Ga.w.	Myra Wood	10	10	28.7	18.2	2.5	1922	Lucky Mound, N. Dak.
20	165510		Ga. s.	Myra C. Dobbins	15	8	44.0	16.0	2.8	1913	Bath, Me.
21	216241		Ga. s.	Myra J. Wooster	46	17	63.5	16.2	7.2	1918	Tremont, Me.
22	92577		Ga. s.	Myrtle	6	6	25.7	12.0	3.9	1894	Osterville, Mass.
23	93066		Ga. s.	Myrtle	43	32	69.7	20.8	6.0	1900	Patchogue, N. Y.
24	93310		Ga. s.	Myrtle	9	9	30.0	11.7	5.7	1902	Friendship, Me.
25	205117		Ga. s.	Myrtle	14	10	45.3	12.3	3.4	1908	Astoria, Oreg.
26	208779		Ol. s.	Myrtle	16	11	46.4	13.0	5.1	1911	Oakland, Calif.
27	209811		Ga. s.	Myrtle	23	15	42.9	13.5	6.2	1912	Seattle, Wash.
28	213692		Ga. s.	Myrtle	6	6	25.0	7.6	2.9	1915	Pilot Island, Wis.
29	215334		Ga. s.	Myrtle	18	15	41.8	12.4	5.4	1917	Seattle, Wash.
30	216027		Ga. s.	Myrtle	14	9	39.0	11.3	6.0	1918	do.
31	217958		Ga. s.	Myrtle	9	7	34.2	8.9	4.6	1919	Port Orchard, Wash.
32	218278		Ga.w.	Myrtle	40	31	64.8	14.0	2.2	1919	Cape Girardeau, Mo.
33	221527		Ga.w.	Myrtle	12	12	54.0	10.0	2.8	1921	Loudon, Tenn.
34	207893		Ga. s.	Myrtle H	11	7	31.9	8.4	3.8	1910	Edison, Wash.
35	215923		Ga. s.	Myrtle H	23	21	42.0	13.4	5.0	1917	Wrangell, Alaska.
36	224261		Ol.w.	Myrtle L	41	41	64.9	24.0	3.4	1924	Shawneetown, Ill.
37	210460		Ga. s.	Myrtle W	9	8	43.2	8.5	3.3	1912	Evansville, Ind.
38	214990		Ga. s.	Myrtle Z	8	8	28.2	8.6	3.1	1915	Little Suamico, Wis.
39	204487		Ga. s.	Myrtle & Walter	6	6	28.9	9.9	5.1	1907	Brooklin, Me.
40	213303		Ga. s.	Myrtle May	12	8	33.0	11.0	4.7	1915	Tacoma, Wash.
41	213494		Ga. s.	Myrtle Soper	10	9	30.6	14.2	4.1	1906	Barnegat, N. J.
42	223296		Ga. s.	Myrtle Virginia	49	23	62.3	19.1	6.2	1923	Crittenden, Va.
43	207426		Ga. s.	Myrtle E. Tyler	7	6	35.5	10.3	3.1	1908	Fishing Creek, Md.
44	90872		Ga. s.	Mystery	28	17	55.8	18.7	4.5	1876	Straits, N. C.
45	221340		Ga. s.	Mystery	11	7	44.8	11.4	3.9		Unknown.
46	222123		Ga. s.	Mystery	11	7	32.0	12.7	4.7	1922	Brunswick, Ga.
47	92473		Ga. s.	Mystic	16	11	56.0	16.1	4.2	1892	Oriole, Md.
48	202049		Ga. s.	Mystic	9	8	41.0	9.3	4.3	1905	Medford, Mass.
49	202293		Ga. s.	Mystic	11	10	41.2	10.2	2.3	1905	Georgiana, Fla.
50	224421		Ol. s.	Mystic	90	35	81.2	23.2	11.6	1925	Essex, Mass.
51	222838		Ga. s.	Mystic C	52	47	75.4	20.8	8.5	1923	Bayport, Fla.
52	207412		Ga. s.	N & S	19	14	38.8	12.7	4.6	1910	Tacoma, Wash.
53	130836		Ga. s.	N & S	12	8	36.4	11.2	3.9	1899	Seattle, Wash.
54	218041		Ga. s.	N. by E.	10	7	32.4	10.0	4.9	1919	Aberdeen, Wash.
55	215349		Ol. s.	N. Ardito	24	11	50.8	13.4	6.2	1917	San Francisco, Calif.
56	212687		Ga. s.	N. Estelle	15	7	49.0	12.0	3.3	1914	Manns Harbor, N. C.
57	130921		Ga. s.	N. D. Tobey	12	8	38.0	8.1	3.8	1901	Hadlock, Wash.
58	208985		Ga. s.	N. E. Wright	17	9	48.0	11.2	4.5	1911	Deltaville, Va.
59	220602		Ga. s.	N. H. Breaux	21	19	45.8	12.4	2.7	1920	Rhoda, La.
60	224487		Ga. s.	[5] N. P. Rasmussen	11	7	37.4	9.3	4.7	1916	San Francisco, Calif.
61	130556		Ga. s.	N. S. Gallup	29	28	50.5	19.1	5.3	1891	New London, Conn.
62	221917		Ga. s.	N. W. F. 1	6	6	33.9	9.6	3.3	1913	Long Branch, N. J.
63	221918		Ga. s.	N. W. F. 2	6	6	35.8	9.3	3.2	1908	do.
64	221919		Ga. s.	N. W. F. 3	6	6	35.6	9.2	3.2	1908	do.
65	221920		Ga. s.	N. W. F. 4	6	6	35.8	9.3	3.2	1908	do.
66	221845		Ga. s.	N. & K. No. 1	17	11	45.5	12.3	5.4	1918	Wilmington, Calif.
67	218302		Ga. s.	N. & K. No. 2	18	11	49.6	12.3	5.7	1918	Los Angeles, Calif.
68	224800		Ga. s.	[6] Nabarg	10	6	37.9	9.1	4.7	1919	Kittery, Me.
69	220903		Ga. s.	Nachi	10	7	40.1	10.6	4.5	1916	San Pedro, Calif.

[1] Formerly ga. s. Courtois.
[2] Formerly ga. s. George C. Van Tuyl.
[3] Formerly (a ga. s. Mustang, b U. S. Navy ga. s. Mustang.

Line No.	Service	Crew	Horsepower	Name of owner	Home port	Address of owner
1	Frt.	27	1,350	Munson Steamship Lines (N. Y.)	New York, N. Y.	67 Wall Street.
2	Frt.	8	240	Fishers Island Navigation Co. (Conn.)	New London, Conn.	Fishers Island, N. Y.
3	Frt.	2	60	North Lubec Manufacturing & Canning Co. (Me.).	Eastport, Me.	North Lubec, Me.
4	Tow.	2	100	Robert M. Vandiver	Baltimore, Md.	Havre de Grace, Md.
5	Msc.	2	20	Harry Patterson	Juneau, Alaska	Douglas, Alaska.
6	Frt.	2	35	J. H. Holland[1]	Norfolk, Va.	West Norfolk, Va.
7	Pas.	1	55	Roy M. Bolmer	Los Angeles, Calif.	Long Beach, Calif.
8	Frt.	1	28	North Star Boat Line	St. Paul, Minn.	Ortonville, Minn.
9	Msc.	3	60	Allen N. Spooner & Son (N. Y.)	New York, N. Y.	Pier 11, North River.
10	Frt.	4	60	Phillips Packing Co.	Cambridge, Md.	Washington Street.
11	Fsh.	3	10	Arvay Devroy	Milwaukee, Wis.	Big Suamico, Wis.
12	Pas.	2	45	Donnelly Realty Co. (Fla.)	Miami, Fla.	413 Congress Building.
13	Fsh.	10	100	Fidalgo Island Packing Co. (Me.)	Seattle, Wash.	Anacortes, Wash.
14	Fsh.	2	50	James Burgun	Ketchikan, Alaska	
15	Pas.	3	40	Robert E. Miller	Mobile, Ala.	305 Eslava Street.
16	Fsh.	3	60	C. D. Porter	Newport News, Va.	Hampton, Va.
17	Fsh.	2	8	Nels Olsen	Milwaukee, Wis.	Oconto, Wis.
18	Frt.	2	24	R. R. Higgins Co. (Mass.)	Boston, Mass.	142 Atlantic Avenue.
19	Fer.	2	24	C. E. Wood	Pembina, N. Dak.	Parshall, N. Dak.
20	Frt.	1	20	Melvin D. Merriman	Portland, Me.	362 Fore Street.
21	Frt.	2	70	Portland, Friendship & Thomaston Line (Me.).	Rockland, Me.	Friendship, Me.
22	Frt.	1	12	Harold A. Norton	Vineyard Haven, Mass.	Edgartown, Mass.
23	Frt.	5	65	Andrew Radel	Bridgeport, Conn.	202 Washington Avenue.
24	Frt.	2	6	E. B. Williams	Belfast, Me.	Isleboro, Me.
25	Pas.	1	30	Allen & Hendrickson Packing Co. (Oreg.)	Portland, Oreg.	Rainier, Oreg.
26	Tow.	1	90	W. B. Dwyer	San Francisco, Calif.	Third and Channel Streets.
27	Fsh.	3	35	Lars Anderson	Seattle, Wash.	Stanwood, Wash.
28	Fsh.	3	10	Carl Jorgensen	Milwaukee, Wis.	Detroit Harbor, Wis.
29	Fsh.	4	20	Hidden Inlet Canning Co. (Alaska)	Ketchikan, Alaska	Killisnoo, Alaska.
30	Fsh.	7	16	Anton W. Johnsen	Seattle, Wash.	
31	Tow.	1	16	Harved Olson	do	Everett, Wash.
32	Tow.	1	50	Union Sand & Gravel Co.	Pittsburgh, Pa.	Huntington, W. Va.
33	Frt.	2	25	Dayton Packet Co. (Tenn.)	Chattanooga, Tenn.	Dayton, Tenn.
34	Pas.	1	12	D. Hilsinger	Port Townsend, Wash.	Edison, Wash.
35	Fsh.	2	27	R. E. Elsner	Cordova, Alaska	
36	Pas.	1	46	Guy R. Lambert	St. Louis, Mo.	Shawneetown, Ill.
37	Pas.	1	32	Julian Byers	do	Cave in Rock, Ill.
38	Fsh.	2	10	Curtis Zippel	Milwaukee, Wis.	Oconto, Wis.
39	Fsh.	2	11	Alexander Wentworth	South West Harbor, Me.	West Tremont, Me.
40	Frt.	1	20	J. P. Corrie	Tacoma, Wash.	
41	Pas.	1	20	A. J. Sopher	Philadelphia, Pa.	Barnegat, N. J.
42	Frt.	2	45	R. D. Taylor	Cape Charles, Va.	Onancock, Va.
43	Frt.	1	16	H. Hansell Tyler	Crisfield, Md.	Fishing Creek, Md.
44	Frt.	2	44	J. R. Lupton	New Bern, N. C.	Whortonsville, N. C.
45	Frt.	2	25	W. E. Bradshaw	Norfolk, Va.	
46	Fsh.	3	24	Chatham Oyster Co. (Ga.)	Savannah, Ga.	401 West Bay Street.
47	Frt.	2	14	Robert E. Martin	Baltimore, Md.	521 North Patterson Park Avenue.
48	Pas.	1	20	Howard O. Miller	New Bedford, Mass.	Onset, Mass.
49	Pas.	1	6	Union Cypress Co. (Fla.)	St. Augustine, Fla.	Hopkins, Fla.
50	Fsh.	20	90	Boston, Maritime Co. (Mass.)	Boston, Mass.	88 Broad Street.
51	Fsh.	7	36	E. E. Saunders & Co. (Fla.)	Pensacola, Fla.	Palafox Street Wharf.
52	Fsh.	7	32	Albert Aagaard	Seattle, Wash.	Everett, Wash.
53	Pas.	1	15	T. H. Graves	Seward, Alaska	Latouche, Alaska.
54	Fsh.	1	16	Mrs. Leona Guedon	Seattle, Wash.	Raymond, Wash.
55	Fsh.	1	60	Stefano Massa	San Diego, Calif.	
56	Frt.	1	17	T. F. Fields	Norfolk, Va.	Eclipse, Va.
57	Tow.	1	55	A. A. Scott	Seattle, Wash.	Mukilteo, Wash.
58	Frt.	2	15	John T. Tyler	Crisfield, Md.	Ewell, Md.
59	Pas.	2	25	Norman Braux Lumber Co. (La.)	Morgan City, La.	Rhoda, La.
60	Msc.	1	45	General Ship Repair Co. (N. J.)	Philadelphia, Pa.	113 Walnut Street.
61	Frt.	3	40	W. E. Van Denburgh	do	845 East Moyer Street.
62	Fsh.	6	18	Consolidated Fisheries Corporation (N. J.)	do	Wildwood, N. J.
63	Fsh.	6	15	North Wildwood Fish Co. (N. J.)	do	Do.
64	Fsh.	6	15	do	do	Do.
65	Fsh.	6	19	do	do	Do.
66	Fsh.	2	40	Van Camp Sea Food Co. (Calif.)	Los Angeles, Calif.	San Pedro, Calif.
67	Fsh.	6	50	do	do	Do.
68	Frt.	1	50	U. S. Shipping Board	Norfolk, Va.	Army Base.
69	Fsh.	3	30	Guy H. Silva	San Diego, Calif.	1003 West Brooks Street.

[1] Formerly ga. s. Legaz Bros.
[5] Formerly U. S. Navy ga. s. 1988.
[6] Formerly U. S. Navy ga. s. 14793.

Line No.	Official No.	Signal letters	Rig	Name of vessel	Tonnage		Register dimensions			When built	Where built
					Gross	Net	Length	Breadth	Depth		
							Feet	*Feet*	*Feet*		
1	221575		Ga. s.	Nada	10	6	34.4	9.2	5.3	1925	Seattle, Wash.
2	209588		Ga. s.	Nadl	14	10	39.4	12.1	3.8	1912	St. Petersburg, Fla.
3	91022		Ga. s.	[1] Nadine	11	8	33.7	12.6	4.0	1877	Greenport, N. Y.
4	130484		Ga. s.	Nadir	8	8	28.6	10.0	6.5	1890	Chelsea, Mass.
5	130631		Ga. s.	Naiad	9	7	29.7	13.0	4.3	1893	Greenport, N. Y.
6	130826		Ga. s.	Naiad	8	8	35.0	10.2	4.0	1899	Salem, N. J.
7	200125		Ga. s.	Naiad	14	7	65.0	8.6	4.4	1903	Detroit, Mich.
8	204336		Ga. s.	Naiad	9	8	33.6	7.4	4.0	1907	Winchester, Wis.
9	207439		Ga. s.	Naiad	15	10	47.0	13.6	3.9	1910	Seattle, Wash.
10	222270		Ga. s.	Naiad	13	11	53.0	7.8	3.6	1918	St. Louis, Mo.
11	222979		Ga. s.	Naiad	12	9	40.0	11.6	3.6	1923	Port Richmond, N. Y.
12	223232		Ga. s.	[2] Naiad	80	54	104.4	14.9	8.1	1917	Brooklyn, N. Y.
13	215100		Ga. s.	Nakat	11	7	36.2	9.9	5.2	1917	Seattle, Wash.
14	205551		Ga. s.	Nakau	9	9	31.9	7.6	4.2	1894	New York, N. Y.
15	224676		Ol. s.	Nakeen	48	33	60.5	17.8	6.1	1925	Houghton, Wash.
16	218688		Ga. s.	Nakina	13	10	46.0	13.7	2.7	1919	Juneau, Alaska
17	208747		Ga. s.	Naldnah	11	8	40.7	8.0	3.8	1908	Alton, Ill.
18	207308		Ga. s.	Namakanta	11	7	42.9	10.9	4.3	1910	Boothbay Harbor, Me.
19	214143		Ga. s.	Namke	13	11	33.2	11.0	4.4	1916	Bayport, N. Y.
20	211632		Ga. s.	Nan	7	6	29.4	12.3	3.7	1902	Atlantic City, N. J.
21	208482		Ga. s.	Nan B	43	36	60.6	15.8	5.8	1911	Astoria, Oreg.
22	210267		Ga. s.	Nancy	14	9	36.0	11.5	3.9	1912	Kasaan, Alaska
23	210513		Ga. s.	Nancy	8	6	36.4	10.6	3.4	1912	Georgetown, S. C.
24	217950		Ol. s.	Nancy	18	9	44.0	13.4	5.4	1919	East Boston, Mass.
25	207785		Ol. s.	Nancy B	14	9	43.6	13.6	3.6	1910	Stratford, Conn.
26	207402		Ga. s.	Nancy C	12	8	50.0	10.4	4.0	1909	Houston, Tex.
27	224552		Ol. s.	Nancy F	64	58	60.5	26.0	4.5	1925	Memphis, Tenn.
28	214401		Ga w.	Nancy L	12	12	40.9	10.1	2.0	1916	Combs Ferry, Ky.
29	208053		Ga. s.	Nancy Lee	36	19	51.6	12.1	5.9	1910	White Neck Creek, Md.
30	223686		Ga.w.	Nancy Lee	12	12	45.6	16.0	2.3	1922	Corning, Mo.
31	214437		Ga. s.	[3] Nanella	9	8	42.6	7.9	3.7	1916	Sebree, Ky.
32	218737		Ga. s.	Nannie	16	9	45.2	12.7	3.9	1919	Amburg, Va.
33	130382		Ga. s.	Nannie May	15	8	55.0	14.3	3.7	1887	Somerset County, Md.
34	130567		Ga. s.	Nannie P. White	13	7	50.5	13.6	3.4	1891	do.
35	223418		Ol. s.	Nanny	12	8	30.0	12.4	5.1	1923	Brunswick, Ga.
36	223166		Ga. s.	Nanon	11	8	37.1	8.7	4.0	1912	Gloucester City, N. J.
37	222222		Ol. s.	Nansemond	31	20	58.3	18.1	4.0	1922	Crittenden, Va.
38	202110		Ga. s.	Nansen	13	10	32.8	11.2	3.8	1905	Ballard, Wash.
39	200419		Ga. s.	Nantucket	15	9	41.8	10.9	4.0	1903	Eureka, Calif.
40	220655		Ga. s.	Nantucket	9	6	42.6	11.2	3.5	1915	McCoast, Va.
41	155232	KLJQ	Ol. s.	[4] Nanuk	281	160	130.0	31.6	9.6	1892	Fairhaven, Calif.
42	203277		Ga. s.	Naoman	7	6	44.0	13.8	2.8	1905	Port Haywood, Va.
43	213461		Ga. s.	Naomi	11	7	41.6	10.3	7.2	1915	Orange, Tex.
44	213728		Ga. s.	Naomi	17	10	45.2	13.0	4.0	1915	Perrin, Va.
45	222289		Ga. s.	Naomi	15	13	53.0	17.3	3.0	1922	Toms River, N. J.
46	209392		Ga. s.	Naomi Bruce	18	10	49.6	11.2	5.4	1911	Essex, Mass.
47	219220		Ga. s.	Naomi Bruce II	25	11	55.8	13.3	6.4	1919	Gloucester, Mass.
48	210817		Ga. s.	Naomi R. Tolley	13	6	40.0	12.2	3.9	1912	Fishing Creek, Md.
49	211045		Ga. s.	Napeague	50	40	50.6	20.5	6.5	1913	Tottenville, N. Y.
50	218507		Ga. s.	Darada	62	42	73.6	16.9	6.8	1919	Tacoma, Wash.
51	130857		Ga. s.	Narcissus	23	19	50.5	15.4	6.4	1900	City Island, N. Y.
52	218584		Ga. s.	Narhel	17	8	45.7	12.7	5.3	1917	Brookings, Oreg.
53	130628		Ga. s.	Narika	7	7	34.4	11.6	4.6	1893	Fall River, Mass.
54	120971	KLWS	Ol. s.	[5] NARWHAL ⊙	239	160	138.8	22.0	11.2	1894	Boston, Mass.
55	203344		Ga. s.	Naselle	14	10	50.2	11.0	3.7	1906	Astoria, Oreg.
56	130172		Ga. s.	Nashawena	43	21	65.0	15.0	7.4	1889	Boston, Mass.
57	205244		Ga. s.	Nashawena	7	7	28.0	10.4	4.6	1904	East Providence, R. I.
58	130952		Ga. s.	Nassau	9	7	38.0	11.7	3.8	1901	Freeport, N. Y.
59	216883		Ga. s.	Nassau	12	10	38.3	12.3	3.0	1906	Chester, Fla.
60	216974		Ga. s.	[6] Nassau	30	26	47.2	13.0	6.2	1918	Benton Harbor, Mich.
61	223472		Ga. s.	Nat	15	7	46.5	12.5	4.1	1917	San Diego, Calif.
62	130960		Ga. s.	Natalie	10	7	49.0	11.0	4.1	1902	Baltimore, Md.
63	224485		Ga. s.	Natalie B	21	10	48.5	14.0	6.7	1925	Friendship, Me.
64	211861		Ol. s.	Natalie Hammond	110	51	102.7	22.9	11.1	1913	Essex, Mass.
65	221059		Ga. s.	Natalie Mae	35	23	64.8	13.7	6.6	1921	Brooklyn, N. Y.
66	221629		Ga. s.	Natator	14	10	32.0	13.2	5.9	1921	Marion, Mass.
67	130142		Ga. s.	Natchez	10	7	37.8	11.5	3.2	1878	Chenier Caminada, La.
68	205867		Ga. s.	Nathalie	11	6	37.8	12.7	3.5	1908	Mount Pleasant, S. C.
69	220193		Ga. s.	National	30	20	51.4	13.6	6.4	1920	Seattle, Wash.
70	219676		Ga. s.	[7] National II	11	7	40.6	10.9	3.0		Unknown.

[1] Formerly ga. s. Maggie T. Young.
[2] Formerly U. S. Navy subchaser 35.
[3] Formerly ga. s. Nanella.
[4] Formerly ga. s. Ottillie Fjord.

Line No.	Service	Crew	Horsepower	Name of owner	Home port	Address of owner
1	Fsh.	2	14	Anton Brusich	Ketchikan, Alaska	Box 31.
2	Frt.	1	40	O. B. Smith	Tampa, Fla	Frankfort, Ind.
3	Fsh.	1	36	A. Leonard Oljer	New York, N. Y.	377 Thirteenth Street (B.).
4	Frt.	1	6	Victor A. Rowland	Bridgeport, Conn	23 Sixth Street.
5	Pas.	2	20	William H. Nicolay	New York, N. Y.	East Rockaway, N. Y.
6	Msc.	2	16	Wesley Sheppard	Philadelphia, Pa.	Salem, N. J.
7	Pas.	1	125	Charles Sa-Van	Detroit, Mich.	Mount Clemens, Mich.
8	Pas.	2	18	Martin Mellan	Milwaukee, Wis.	Oshkosh, Wis.
9	Fsh.	2	40	Falcon Mining Co. (Wash.)	Juneau, Alaska	Falcon Arm, Alaska.
10	Pas.	1	60	Henry H. Spencer	St. Louis, Mo.	1416 Rowan Avenue.
11	Pas.	1	30	Arthur P. Clayton	Philadelphia, Pa.	Seaside Park, N. J.
12	Fsh.	6	660	Kenneth P. McNeil	Newport, R. I.	Hamilton, R. I.
13	Fsh.	2	30	A. & P. Products Corporation (N. Y.)	Ketchikan, Alaska	Hidden Inlet, Alaska
14	Frt.	1	16	John A. Olsson	Providence, R. I.	Longmeadow, R. I.
15	Fsh.	5	100	A. & P. Products Corporation (N. Y.)	Ketchikan, Alaska	
16	Pas.	1	60	John Peck	Juneau, Alaska	
17	Pas.	1	20	Mrs. Agnes Billings	Paducah, Ky	
18	Frt.	2	26	Sylvester Packing Co. (Me.)	Belfast, Me	Bluehill, Me.
19	Frt.	1	16	Arthur Nosworthy	New York, N. Y.	Freeport, N. Y.
20	Frt.	1	15	C. P. Mandley	Miami, Fla	Bernl Apartments.
21	Fsh.	3	65	Alaska Pacific Fisheries (Oreg.)	Ketchikan, Alaska	Yes Bay, Alaska.
22	Fsh.	1	20	George Haldane	Juneau, Alaska	Hydaburg, Alaska.
23	Frt.	2	20	H. G. Cushman	Georgetown, S. C.	Conway, S. C.
24	Cod.	6	45	Frank Corrae	Boston, Mass.	Everett, Mass.
25	Pas.	1	50	Axel H. Lyons	New York, N. Y.	239 West One hundred and sixteenth Street.
26	Pas.	1	25	William Moore	Houston, Tex.	Texas City, Tex.
27	Pas.	3	70	F. P. Fitzgerald	Memphis, Tenn.	Friars Point, Miss.
28	Tow.	2	12	J. W. Littral	Louisville, Ky.	Lexington, Ky.
29	Pas.	3	8	F. A. Carpenter	Washington, D. C.	632 F Street NE.
30	Fer.	2	20	H. H. Woodring	Kansas City, Mo.	Corning, Mo.
31	Pas.	2	14	Rose Island Co. (Ky.)	Louisville, Ky.	
32	Frt.	1	14	D. A. Taylor	Norfolk, Va.	Deltaville, Va.
33	Oys.	1	16	J. C. Carr	Newport News, Va.	Glass, Va.
34	Frt.	1	24	I. R. Blake	do	Severn, Va.
35	Fsh.	3	36	H. Spaue	Brunswick, Ga.	
36	Pas.	1	30	Clarence Turpen	Philadelphia, Pa.	Gloucester City, N. J.
37	Frt.	4	45	J. B. Foerwine	Norfolk, Va.	Deans, Va.
38	Fsh.	1	10	Jim Cook	Wrangell, Alaska	
39	Fer.	2	34	Coggeshall Launch Co. (Calif.)	Eureka, Calif.	Foot F Street.
40	Oys.	2	16	Jessie Davis	Cape Charles, Va.	Tangier, Va.
41	Whl.	16	300	Northern Whaling & Trading Co. (N. Y.)	San Francisco, Calif.	344 Salisbury Street.
42	Frt.	1	15	F. T. Anderton	Newport News, Va.	Gloucester Point, Va.
43	Tow.	1	21	Martinade la Cruz	Mobile, Ala.	
44	Frt.	2	24	W. D. Bonniwell	Newport News, Va.	Perrin, Va.
45	Pas.	3	22	Warren Conklin	Philadelphia, Pa.	Toms River, N. J.
46	Fsh.	3	80	A. J. Flatten	New Bedford, Mass.	Fairhaven, Mass.
47	Fsh.	8	45	Oliver Tysver	Gloucester, Mass.	197 East Main Street.
48	Frt.	2	14	W. David Price, jr	Cambridge, Md.	Travers Street.
49	Frt.	2	100	James Healing	New York, N. Y.	Jersey City, N. J.
50	Fsh.	7	100	Sunrise Packing Co. (Wash.)	Seattle, Wash.	415 Seventh Avenue S.
51	Fsh.	2	20	Lawrence Flynn	New York, N. Y.	Mariners Harbor, N. Y.
52	Frt.	1	40	Carl Cornwell	San Francisco, Calif.	115 Market Street.
53	Oys.	1	10	Herbert Sellers	Wilmington, N. C.	Supply, N. C.
54	Frt.	12	200	Philip Shore	Tampa, Fla.	Stovall Building.
55	Pas.	1	30	Tallant-Grant Packing Co. (Oreg.)	Astoria, Oreg.	
56	Fsh.	14	45	Willard Daggett Co.	Portland, Me.	South Portland, Me.
57	Frt.	1	15	Burton Smith	Providence, R. I.	82 Pettis Street.
58	Oys.	2	25	Inland Dredging Corporation (N. Y.)	New York, N. Y.	Montague Street (B.).
59	Fsh.	3	10	S. S. Goffin	Jacksonville, Fla.	1426 Laura Street.
60	Tow.	2	40	Fitzsimons & Connell Dredging & Dock Co. (Me.).	Chicago, Ill.	1642 South La Salle Street.
61	Fsh.	1	40	Ignazio Alioto	San Francisco, Calif.	110 Market Street.
62	Frt.	2	7	John Gumpmon	Baltimore, Md.	Pasadena, Md.
63	Fsh.	5	36	Courland A. Brackett	Rockland, Me.	Monhegan, Me.
64	Fsh.	23	60	Charles Colson	Gloucester, Mass.	139 Mount Pleasant Avenue.
65	Msc.	3	220	Erie Basin Towing & Hoisting Co. (N. Y.)	New York, N. Y.	25 Broadway.
66	Fsh.	1	15	Philip E. Hastings	New Bedford, Mass.	Marion, Mass.
67	Frt.	2	12	Joseph H. Buras	New Orleans, La.	Venice, La.
68	Frt.	2	10	Henry Wilson	Charleston, S. C.	Mount Pleasant, S. C.
69	Fsh.	6	45	O. Arseth	Seattle, Wash.	204 North Seventy-third Street.
70	Frt.	1	15	National Oil Co. (Va.)	Norfolk, Va.	

[5] Formerly ga. s. Formosa.
[6] Formerly ga. s Yankee Bob.
[7] Formerly (a ga s. Margaret. b U. S Navy S. P. 328. c Margaret.

Line No.	Official No.	Signal letters	Rig	Name of vessel	Tonnage		Register dimensions			When built	Where built
					Gross	Net	Length	Breadth	Depth		
							Feet	*Feet*	*Feet*		
1	18177		Ga. s	Native	8	8	35.0	12.6	3.0	1866	Mobile, Ala.
2	18649		Ga. s	Native	10	7	36.2	14.2	3.1	1870	Haynes Bay, Tex.
3	223718		Ol. s	Native	37	18	55.4	17.9	6.8	1924	Nantucket, Mass.
4	205670		Ga. s.	Native Oyster	8	6	37.8	11.1	3.0	1908	Bay Center, Wash.
5	202490		Ga. s.	Natma	9	6	35.0	8.5	3.7	1905	Muskegon, Mich.
6	208682		Ga. s.	Natoma	12	8	30.5	12.6	4.1	1911	Tacoma, Wash.
7	216566		Ga. s.	Natoma	28	16	55.1	16.7	4.6	1918	Astoria, Oreg.
8	130548		Ga. s.	Nautilus	14	9	46.7	14.0	4.1	1883	Brooklyn, N. Y.
9	202067		Ga. s.	Nautilus	13	8	47.2	12.1	4.3	1905	Lubec, Me.
10	210276		Ga. s.	Nautilus	15	11	45.9	15.7	4.2	1912	Pocomoke City, Md.
11	224727		Ga. s.	Nautilus	10	8	29.1	10.1	3.8	1925	St. James, Mich.
12	130830		Ga. s.	Navahoe	9	7	33.9	12.4	5.5	1899	Cutler, Me.
13	203396		Ga. s.	Navahoe	16	7	49.6	18.0	3.3	1906	Biloxi, Miss.
14	130626		Ga. s.	Navajo	10	10	35.7	11.9	5.5	1893	East Boothbay, Me.
15	214404		Ga. s.	Navajo	29	16	59.1	18.0	3.2	1916	St. Augustine, Fla.
16	200042		Ga. s.	Navarre	20	14	39.5	14.3	6.6	1901	Marinette, Wis.
17	223410		Ga. s.	Navassa	44	36	61.2	16.9	5.6	1923	South Jacksonville, Fla.
18	214426		Ga. s.	Naveh	14	10	45.0	10.3	4.6	1916	Minneapolis, Minn.
19	220838		Ga. s.	Navillus II	13	9	35.6	12.3	4.5	1910	Penobscot, Me.
20	214981		Ga. s.	Neah	41	33	56.2	15.1	7.1	1917	Tacoma, Wash.
21	204168		Ga. s.	Nebraska	8	5	35.3	10.6	3.3	1907	Dockton, Wash.
22	214106		Ga. s.	Nebraska	8	5	36.7	10.2	4.3	1916	Los Angeles, Calif.
23	214664		Ga. s.	Nebraska	23	18	43.6	13.0	5.7	1917	Tacoma, Wash.
24	210647		Ga. s.	Ned	7	6	37.6	11.1	3.4	1912	Sherwood, Md.
25	221672		Ga. s.	Ned Thomas	25	15	57.2	12.4	4.8	1913	New Orleans, La.
26	204097		Ga.w.	Needmore	17	17	56.4	11.6	3.0	1906	St. Joseph, Mo.
27	221303		Ga. s.	Neeka	9	8	31.0	10.6	5.4	1921	Dundas Bay, Alaska.
28	216259		Ga. s	Neenah	6	5	29.7	8.6	3.4	1914	Rolling Bay, Wash.
29	203991		Ga. s.	Nell Johnson	39	18	65.7	20.0	5.2	1907	Greenwich, N. J.
30	206449		Ga. s.	Neita	13	9	43.1	10.3	4.4	1909	Stockton, Calif.
31	208910		Ga. s.	Nejomo	10	9	38.4	11.3	4.0	1911	Moriches, N. Y.
32	221983		Ga. s.	Nekco No. 1	39	21	60.3	15.2	6.6	1919	Long Beach, Calif.
33	218303		Ol. s.	Nekco No. 2	45	31	65.0	17.3	7.3	1919	Los Angeles, Calif.
34	216497		Ga. s.	Neleb	10	7	52.1	20.7	2.7	1918	do
35	224685		Ga. s.	Nelle	9	6	34.9	10.4	3.6	1925	Miami, Fla.
36	18717		Ga. s.	Nellie	9	9	31.6	13.4	4.4	1872	Mystic, Conn.
37	130502		Ga. s.	Nellie	47	30	57.0	17.5	4.0	1880	San Francisco, Calif.
38	130578		Ga. s.	Nellie	8	8	25.6	12.7	3.4	1891	Smithtown, N. Y.
39	209897		Ga. s.	Nellie	9	8	30.0	8.4	3.4	1900	Manitowoc, Wis.
40	213879		Ga. s.	Nellie	21	14	48.0	12.5	4.7	1916	Beaumont, Tex.
41	215235		Ga. s.	Nellie	8	7	34.1	8.7	3.7	1906	Essington, Pa.
42	221592		Ga. s.	[1]Nellie	9	8	35.6	10.0	3.5	1905	Norfolk, Va.
43	221309		Ga. s.	Nellie II	10	8	37.4	11.0	3.8	1921	Essington, Pa.
44	207812		Ga. s.	Nellie C	15	10	47.6	12.0	3.8	1910	Fairhaven, Calif.
45	201111		Ga. s.	Nellie H	12	7	41.0	14.2	5.7	1904	East Machias, Me.
46	213336		Ga. s.	Nellie H	16	11	36.0	10.3	5.2	1915	Manitowoc, Wis.
47	209579		Ga. s.	Nellie L	24	7	49.1	17.1	4.0	1912	Biloxi, Miss.
48	221175		Ga. s.	Nellie R	9	6	33.2	9.8	4.9	1921	Stadium, Wash.
49	221699		Ga. s.	Nellie R	12	6	46.8	13.4	3.6	1921	Glass, Va.
50	126430		Ga. s.	[2]Nellie W	12	8	41.3	15.8	3.0	1887	Atlantic City, N. J.
51	130533		Ga. s.	Nellie and Mary	21	10	49.3	17.0	4.9	1891	Bridgeton, N. J.
52	130734		Ga. s.	Nellie Bly	7	7	29.3	12.1	3.4	1897	East Rockaway, N. Y.
53	130883		Ga. s.	Nellie Bly	9	6	43.5	15.0	3.4	1900	Marsh Market, Va.
54	131020		Ga. s.	Nellie Bly	14	13	46.9	14.6	4.5	1900	Millville, N. J.
55	211284		Ga. s.	Nellie Bly	11	7	31.6	10.5	3.6	1913	Bothell, Wash.
56	220037		Ga.w.	Nellie Geer	25	11	64.0	12.8	1.7	1920	Creston, W. Va.
57	205990		Ga. s.	Nellie Leona	8	5	29.6	11.2	6.0	1909	Friendship, Me.
58	218380		Ga. s.	Nellie May	10	7	31.9	11.5	4.2	1919	Westerly, R. I.
59	130956		Ga. s.	Nellie Meta	15	11	54.6	15.4	3.3	1902	Bon Secour, Ala.
60	210283		Gs. s.	Nellie Russell	9	7	31.3	10.3	5.5	1912	New Britain, Conn.
61	208236		Ga. s.	Nellie Torrey	9	6	30.0	9.5	4.0	1910	Wrangell, Alaska.
62	130296		Ga. s.	Nellie B. Dey	122	79	102.0	17.5	7.5	1884	Lenoxville, N. C.
63	130981		Gs. s.	Nellie G. York	14	11	39.5	12.6	6.3	1902	Bremen, Me.
64	200996		Ga. s.	Nellie L. Grebb	14	9	42.4	11.0	5.0	1909	Baltimore, Md.
65	200173		Ga. s.	Nellie M. Stanley	14	7	48.1	13.1	5.0	1903	Dennysville, Me.
66	130169		Ga. s.	Nellie M. Tyerell	8	6	40.2	12.6	2.9	1879	Tottenville, N. Y.
67	212631		Ga. s.	Nelseco	38	25	55.7	20.0	6.7	1914	New London, Conn.
68	215592	LHVC	Ol. s.	Nelseco 2d	237	147	110.5	29.0	8.2	1917	Boothbay Harbor, Me.
69	213775		Ga. s.	Nelsine	9	6	33.9	10.4	4.2	1915	Astoria, Oreg.
70	202886		Ga. s.	Nelson	34	28	59.0	20.6	5.2	1906	Tottenville, N. Y.
71	223502		Ga. s.	Nelson	8	6	36.2	9.7	2.5	1923	Sealevel, N. C.
72	209825		Ga.w.	Nelson C	13	8	53.0	10.2	2.5	1912	Irvine, Ky.
73	130712		Ga. s.	Nemesis	10	10	33.7	12.3	3.8	1896	Patchogue, N. Y.
74	130705		Ga. s.	Nemo	22	11	52.4	14.1	3.9	1895	Kennebunk, Me.
75	211761		Ga. s.	Nemo	14	13	39.5	8.7	2.3	1913	Wit, N. C.

[1] Formerly U. S. Navy ga. s. 1215.

[2] Formerly sloop Cornet

Line No.	Service	Crew	Horsepower	Name of owner	Home port	Address of owner
1	Fsh.	2	20	Oliver Wentwell	Mobile, Ala	Bayou la Batre, Ala.
2	Frt.	2	12	George Saffas	Corpus Christi, Tex	Palacios, Tex.
3	Fsh.	8	80	H. Marshall Gardiner	Vineyard Haven, Mass.	Nantucket, Mass.
4	Tow.	1	30	Lewis Mills & Timber Co. (Wash.)	Seattle, Wash	South Bend, Wash.
5	Pas.	1	30	Florence M. Ward	Boston, Mass	Allston, Mass.
6	Pas.	1	16	Foss Launch & Tug Co. (Wash.)	Tacoma, Wash	400 Dock Street.
7	Tow.	1	120	Port of Astoria (Oreg.)	Astoria, Oreg	
8	Fsh.	1	32	Guiseppe di Stefano	New York, N. Y	804 Halsey Street (B.).
9	Frt.	2	20	W. B. Mowry	Eastport, Me	Lubec, Me.
10	Pas.	2	36	Joshua S. Shivers	Philadelphia, Pa	Anglesea, N. J.
11	Fsh.	2	30	Gustav Mielke	Grand Haven, Mich	St. James, Mich.
12	Frt.	2	14	Walter Kennedy	Eastport, Me	Lubec, Me.
13	Fsh.	3	7	Desporte Packing Co. (Miss.)	Gulfport, Miss	Biloxi, Miss.
14	Frt.	2	10	W. C. Davis	Machias, Me	Cutler, Me.
15	Frt.	1	30	Henry L. Capo	St. Augustine, Fla	
16	Frt.	2	30	Charles E. Sprague	Milwaukee, Wis	Kenosha, Wis.
17	Msc.	3	80	Virginia-Carolina Chemical Co. (N. J.)	Wilmington, N. C	
18	Pas.	2	40	Edw. Sawyer	Grand Haven, Mich	Muskegon, Mich.
19	Pas.	2	60	Everett W. Francis	Boston, Mass	Winthrop, Mass.
20	Frt.	3	14	Booth Fisheries Co. (Del.)	Seattle, Wash	Marion Building.
21	Fsh.	1	16	Otto Swanson	do	Conway, Wash.
22	Fsh.	1	20	Nels Nelson	San Diego, Calif	1315 F Street.
23	Fsh.	7	30	John Dragich	Seattle, Wash	Port Blakely, Wash.
24	Frt.	2	12	Leslie D. Harrison	Cambridge, Md	Fairbank, Md.
25	Tow.	2	36	Albert G. Thomas	New Orleans, La	208 Carondelet Street.
26	Tow.	4	25	Massman Construction Co. (Mo.)	Kansas City, Mo	
27	Pas.	1	24	A. Nilsen	Juneau, Alaska	Hoonah, Alaska.
28	Fsh.	1	10	A. C. Eames	Ketchikan, Alaska	
29	Oys.	10	50	Christian Johnson	Philadelphia, Pa	Greenwich, N. J.
30	Pas.	1	30	Wm. Colberg	San Francisco, Calif	Stockton, Calif.
31	Fsh.	3	20	Lewis Morse	New York, N. Y	Roosevelt, N. Y.
32	Fsh.	9	65	Van Camp Sea Food Co. (Calif.)	Los Angeles, Calif	San Pedro, Calif.
33	Fsh.	8	100	do	do	Do.
34	Pas	1	50	Matt J. Walsh	do	Do.
35	Tow.	2	35	Dixie Dredging Co. (Fla.)	Miami, Fla	Hollywood, Fla.
36	Fsh.	1	13	Thomas L. Phillips	Providence, R. I	East Greenwich, R. I.
37	Pas.	3	200	Samuel T. M. Lindsay	Los Angeles, Calif	Avalon, Calif.
38	Frt.	3	8	John Ryle	Bridgeport, Conn	Stamford, Conn.
39	Fsh.	3	12	Lawrence E. Voight	Milwaukee, Wis	Ellison Bay, Wis.
40	Frt.	1	60	C. A. McKinley	Port Arthur, Tex	Beaumont, Tex.
41	Fsh.	1	6	Everett Richardson	Philadelphia, Pa	Bridgeton, N. J.
42	Pas.	2	60	Thomas R. Siddons	do	Camden, N. J.
43	Pas.	1	40	D. P. McQuillan	do	Royersford, Pa.
44	Pas.	1	50	Willard W. Cousins	Eureka, Calif	107 G Street.
45	Frt.	1	16	William Underwood Co. (Mass.)	Machias, Me	Jonesport, Me.
46	Fsh.	3	36	John M. Hanrath	Grand Haven, Mich	Frankfort, Mich.
47	Fsh.	5	20	A. Lopez	Gulfport, Miss	Biloxi, Miss.
48	Fsh.	1	16	Ed Robinson	Tacoma, Wash	Olympia, Wash.
49	Fsh.	2	25	G. T. Elliott (Va.)	Newport News, Va	Hampton, Va.
50	Pas.	2	30	Florence A. Winter	Philadelphia, Pa	Anglesea, N. J.
51	Oys.	6	36	Robert B. Peterson	do	Port Norris, N. J.
52	Oys.	1	14	Lambert Sharp	New York, N. Y	West Sayville, N. Y.
53	Frt.	1	37	W. R. Hampton	Elizabeth City, N. C	Plymouth, N. C.
54	Pas.	1	30	Furman Mulford	Philadelphia, Pa	Millville, N. J.
55	Frt.	2	20	Thomas Haaseth	Seattle, Wash	Blaine, Wash.
56	Frt.	1	30	O. D. Mattingly	Evansville, Ind	Tell City, Ind.
57	Fsh.	1	7	Peter K. Reed	Rockland, Me	Owls Head, Me.
58	Fsh.	3	24	Dwight A. Dunn	Newport, R. I	New Shoreham, R. I.
59	Fsh.	3	15	J. A. Nelson	Mobile, Ala	Bon Secour, Ala.
60	Pas.	1	15	Andrew J. Varney	Hartford, Conn	Middletown, Conn.
61	Fsh.	2	12	Gus A. Lehner	Wrangell, Alaska	Petersburg, Alaska.
62	Fsh.	27	125	Southern Menhaden Corporation (Del.)	Apalachicola, Fla	Port St. Joe, Fla.
63	Fsh.	3	14	John W. Sundbom	Boston, Mass	Kennebunkport, Me.
64	Tow.	1	54	Harry E. Conklin	Norfolk, Va	
65	Frt.	2	36	Morrison Fish Co. (Me.)	Eastport, Me	Lubec, Me.
66	Frt.	1	40	Irving L. Sullivan	New York, N. Y	Jersey City, N. J.
67	Frt.	5	120	New London Ship & Engine Co. (Conn.)	New London, Conn	Groton, Conn.
68	Pas.	4	240	do	do	Do.
69	Frt.	1	10	Jonas Pedersen	Astoria, Oreg	Puget Island, Oreg.
70	Fsh.	10	60	Clarence F. Williams	Philadelphia, Pa	2954 North Bambrey Street.
71	Frt.	2	24	T. W. Nelson	Beaufort, N. C	Atlantic, N. C.
72	Tow.	1	20	William Eversole	Louisville, Ky	Beattyville, Ky.
73	Fsh.	1	14	Walter L. Suydam, jr	New York, N. Y	Blue Point, N. Y
74	Tow.	2	30	B. A. Deal, jr	Miami, Fla	204 Northwest Tenth Avenue.
75	Msc.	1	12	Mason Nelson	Beaufort, N. C	Atlantic, N. C.

Line No.	Official No.	Signal letters	Rig	Name of vessel	Tonnage		Register dimensions			When built	Where built
					Gross	Net	Length	Breadth	Depth		
							Feet	*Feet*	*Feet*		
1	208957		Ga. s.	Nenamosha	22	9	54.6	14.4	4.4	1911	Toledo, Oreg.
2	221502		Ga. s.	Neon	7	6	33.7	8.2	4.0	1915	Sault Ste. Marie, Mich.
3	205224		Ga. s.	Neonetta	13	9	38.0	10.6	3.2	1908	Seattle, Wash.
4	130639		Ga. s.	Nepenthe	30	30	47.0	16.3	6.6	1890	Boston, Mass.
5	210150		Ga. s.	Neponsit	44	40	61.6	19.2	5.5	1912	Morehead City, N. C.
6	130725		Ga. s.	Neptune	13	12	36.7	11.0	3.8	1896	Greenport, N. Y.
7	202097		Ga. s.	Neptune	13	12	36.6	11.6	4.5	1905	Ballard, Wash.
8	207057		Ga. s.	Neptune	10	9	30.0	9.1	3.5	1908	Traverse City, Mich.
9	208245		Ga. s.	Neptune	9	6	31.5	10.5	4.0	1910	Tacoma, Wash.
10	209031		Ga. s.	Neptune	7	5	34.5	9.8	3.8	1911	Alameda, Calif.
11	217503		Ga. s.	Neptune	10	5	35.0	10.5	4.2	1916	Los Angeles, Calif.
12	218469		Ga. s.	Neptune	7	6	33.5	8.2	2.7	1919	Everett, Wash.
13	221545		Ga. s.	Neptune	43	37	37.9	14.1	4.1	1921	Port Clinton, Ohio.
14	221795		Ga. s.	Neptune	99	66	63.9	26.0	7.0	1921	Alameda, Calif.
15	223070		Ga. s.	Neptune	11	8	37.7	9.4	4.7		Unknown.
16	223903		Ga. s.	Neptune	52	43	57.4	16.3	8.1	1924	Tacoma, Wash.
17	224105		Ga. s.	Neptune	8	5	34.1	9.8	4.0	1918	Sand Point, Alaska.
18	224491		Ga. s.	Neptune	14	12	39.3	10.0	3.4	1925	Arkansas City, Ark.
19	224262		Ga. s.	Neptune II	14	10	40.9	12.0	5.1	1924	Greenport, N. Y.
20	216649		Ga. s.	Neptune No. 1	14	9	38.5	13.1	5.1	1918	Brooklyn, N. Y.
21	218296		Ga. s.	Neptune No. 1	19	9	48.4	12.2	5.0	1919	Wilmington, Calif.
22	209491		Ga. s.	Nereid	42	29	65.7	16.7	6.4	1911	Friday Harbor, Wash.
23	224703		Ga. s.	Nereid	9	8	33.7	11.0	5.6	1901	Gloucester, Mass.
24	204100		Ga. s.	Nereid III	18	14	42.0	10.4	4.7	1906	New York, N. Y.
25	210816		Ga. s.	Nesika	11	7	32.5	11.7	3.6	1912	Bremerton, Wash.
26	130983		Ga. s.	Nettie	5	5	30.8	11.5	2.8	1876	Bellport, N. Y.
27	130660		Ga. s.	Nettie	9	5	32.7	11.5	5.5	1894	Bremen, Me.
28	215565		Ga. s.	Nettie	9	8	34.9	9.1	3.9	1898	South Boston, Mass.
29	210890		Ga. s.	Nettie B	6	5	30.6	10.0	4.4	1913	Vinalhaven, Me.
30	201078		Ga. s.	Nettie M	9	6	41.0	10.6	3.2	1904	Sharptown, Md.
31	130326		Ga. s.	Nettie Allinson	25	14	63.1	17.1	5.1	1883	Solomons Island, Md.
32	130730		Ga. s.	Nettie Bell	10	8	39.0	12.2	3.4	1896	Freeport, N. Y.
33	130367		Ga. s.	Nettie Green	6	5	28.5	12.5	3.2	1886	Patchogue, N. Y.
34	130301		Ga. s.	Nettie May	23	22	63.8	17.1	4.5	1884	Solomons Island, Md.
35	130740		Ga. s.	Nettie B. Smith	7	7	35.5	11.0	2.5	1897	Beaufort, N. C.
36	18680		Ga. s.	Nettie C. Powell	19	18	55.5	17.7	4.5	1871	Stony Brook, N. Y.
37	204841		Ga. s.	Nettie K. Mitchell	7	6	36.0	13.0	3.2	1908	Fort Republic, N. Y.
38	130987		Ga. s.	Nettle	16	9	49.0	16.0	3.5	1902	Scranton, Miss.
39	223409		Ga. s.	Neuse	10	8	34.6	8.7	3.7	1921	Beaufort, N. C.
40	201334		Ga. s.	Nevada	9	6	37.6	11.2	4.2	1904	Oakland, Calif.
41	201653		Ga. s.	Nevada	24	17	45.6	13.0	3.0	1904	Smyrna, N. C.
42	130706		Ga. s.	Neva Pearl	15	15	43.4	16.2	4.5	1895	Straits, N. C.
43	212739		Ga. s.	Nevertell	6	5	37.7	6.8	4.0	1914	Alton, Ill.
44	216357		Ga. s.	Nevitt	15	13	49.3	14.0	3.9	1918	Baltimore, Md.
45	222455		Ga.w.	Newa	28	28	60.0	20.0	2.3	1922	Blencoe, Iowa.
46	211933		Ga. s.	New Alice	10	6	31.0	11.0	3.7	1914	Anacortes, Wash.
47	130313		Ga. s.	New Atlas	9	5	37.8	12.3	3.3	1884	Biloxi, Miss.
48	223777		Ol. s.	NEW BERNE	194	51	104.9	24.1	11.9	1903	Wilmington, Del.
49	130557		Ol. s.	New Brunswick	41	20	60.0	14.0	6.1	1891	Mobile, Ala.
50	206979		Ga. s.	New Champion	19	8	47.0	14.3	4.0	1909	De Lisle, Miss.
51	223084		Ol. s.	New Dawn	59	20	71.0	21.0	9.4	1923	South Freeport, Me.
52	200573		Ga. s.	New Design	18	10	48.5	18.4	3.9	1903	Biloxi, Miss.
53	214796		Ga. s.	New Elida	31	24	51.8	14.4	6.3	1917	Tacoma, Wash.
54	215406		Ga. s.	New Elmer	27	18	46.1	13.5	6.3	1917	do.
55	219826		Ga. s.	New Florida	14	10	37.6	11.5	2.9	1905	Cut Off, La.
56	223111		Ga. s.	New Hampshire II	29	25	52.7	15.0	5.3	1923	Anacortes, Wash.
57	223531		Ga.w.	New Hanover	93	59	85.0	16.0	3.6	1924	Madison, Ind.
58	130645		Ga. s.	New Iberia	6	6	36.0	11.0	3.0	1893	Morgan City, La.
59	219693		Ga. s.	New Italy	8	6	37.1	11.6	3.0		Unknown.
60	209516		Ga. s.	New Josie	27	18	51.7	14.4	6.2	1911	Tacoma, Wash.
61	224354		Ga. s	New Kentucky	8	5	36.0	11.0	2.8	1923	Houma, La.
62	220336		Ol. s.	New Life	41	28	56.5	15.0	6.9	1920	Tacoma, Wash.
63	219897		Ga. s.	New Mexico	42	29	58.6	15.1	6.7	1920	do.
64	217498		Ga. s.	New Moon	36	24	55.0	14.3	6.6	1919	Los Angeles, Calif.
65	223903		Ga. s	New Petrograd	12	6	50.9	11.5	2.8	1924	Harvey, La.
66	209178		Ga. s	New President	7	5	30.1	9.5	4.6	1911	Sausalito, Calif.
67	219734		Ga. s.	New Princess	11	7	43.5	11.9	2.7	1914	Olga, La.
68	220361		Ga. s.	[1]New Prospect	72	57	54.8	27.5	7.8	1920	Greenport, N. Y.
69	220051		Ga. s.	New River	19	13	63.3	16.1	2.6	1920	Fort Lauderdale, Fla.
70	206402		Ga. s.	New Rustler	24	16	40.5	13.9	5.2	1909	Dockton, Wash.
71	224728		Ga. s.	New St. Peter	10	5	39.9	11.7	2.7	1911	Bayou Cook, La.
72	218928		Ga. s.	New Sentell	10	7	36.8	12.0	2.8	1908	Cut Off, La.
73	218180		Ga. s.	New Spray	42	29	60.1	15.6	7.1	1919	East San Pedro, Calif.
74	130293		Ga. s.	New Venice	37	33	52.1	16.4	4.1	1883	Scranton, Pa.
75	201292		Ga. s.	New York	10	6	34.0	10.0	3.3	1904	Nome, Alaska.

[1] Formerly ga. s. Poggattieut.

Line No.	Service	Crew	Horsepower	Name of owner	Home port	Address of owner
1	Fsh.	2	20	J. R. Burke	Portland, Oreg	Front and Overton Streets.
2	Pas.	1	35	Clifford V. La Londe	Marquette, Mich	Sault Ste. Marie, Mich.
3	Pas.	1	18	A. G. Todahl	Seattle, Wash	2718 Westlake Avenue N.
4	Frt.	2	25	Edward J. Lapiene	Hartford, Conn	General delivery.
5	Pas.	2	75	Ocean Holding Corporation (N. Y.)	New York, N. Y	153 Remsen Street (B.).
6	Fer.	1	30	Shelter Island & Greenport Ferry Co. (N. Y.)	do	Shelter Island Heights, N. Y.
7	Frt.	5	20	L. F. Graaf	Seattle, Wash	161½ Mercer Street.
8	Fsh.	2	10	North Fox Island Fur Farm (Mich.)	Grand Haven, Mich	Shelby, Mich.
9	Pas.	2	16	Jack Vandberg	Juneau, Alaska	Petersburg, Alaska.
10	Frt.	1	50	Olympian Dredging Co. (Calif.)	San Francisco, Calif	249 First Street.
11	Fsh.	3	30	Van Camp Sea Food Co. (Calif.)	Los Angeles, Calif	East San Pedro, Calif.
12	Fsh.	1	60	H. J. Northey	Seattle, Wash	113 G. T. P. Dock.
13	Fsh.	3	60	United Fisheries Co. (Ohio)	Sandusky, Ohio	
14	Frt.	1	70	R. E. E. Anderson	San Francisco, Calif	3318 Sixteenth Street.
15	Pas.	2	42	H. MacDonough	Philadelphia, Pa	Trenton, N. J.
16	Fsh.	13	60	Howard Giske	Tacoma, Wash	3503 North Cheyenne Street.
17	Fsh.	1	10	A. Grosvold	Seward, Alaska	Sand Point, Alaska.
18	Pas.	1	50	Thane Lumber Co. (Ark.)	Memphis, Tenn	Arkansas City, Ark.
19	Fer.	1	30	Shelter Island & Greenport Ferry Co. (N. Y.)	New York, N. Y	Shelter Island Heights, N. Y.
20	Pas.	1	40	Bert Miller	Philadelphia, Pa	Pier 16 S.
21	Fsh.	6	45	C. Ferguson	San Diego, Calif	Care Neptune Sea Food Co.
22	Fsh.	2	85	Friday Harbor Packing Co. (Wash.)	Seattle, Wash	Friday Harbor, Wash.
23	Pas.	2	8	Alfred Lavoie	Salem, Mass	37 Prince Street.
24	Tow.	2	25	Shellmore Oyster Products Co. (S. C.)	Charleston, S. C	144 East Bay Street.
25	Tow.	2	30	G. C. Hallett	Seattle, Wash	141 East Fifty-fourth Street.
26	Frt.	1	12	Martin Dykstra	Newport, R. I	Wakefield, R. I.
27	Fsh.	2	16	Jerry Smurrage	Gloucester, Mass	13 Russell Avenue.
28	Pas.	2	16	Ambrose L. N. Lapointe	Fall River, Mass	23 Weybossett Street.
29	Fsh.	3	15	E. S. Lord	Rockland, Me	Vinalhaven, Me.
30	Frt.	2	25	M. W. Marshall	Cambridge, Md	Vienna, Md.
31	Wld.	2	37	United Electric Welding Co. (Md.)	Baltimore, Md	2800 Boston Street.
32	Frt.	1	15	William H. Patterson	New York, N. Y	Freeport, N. Y.
33	Msc.	1	8	Gabriel Kwaak	do	West Sayville, N. Y.
34	Frt.	2	10	E. A. Games	Norfolk, Va	Deltaville, Va.
35	Msc.	1	15	J. T. Graham	Beaufort, N. C	Newport, N. C.
36	Fsh.	1	37	George Wanser	New York, N. Y	Port Washington, N. Y.
37	Fsh.	1	16	Joseph R. Chance	Philadelphia, Pa	Ocean City, N. J.
38	Fsh.	5	18	E. W. Gravolet	New Orleans, La	Point a la Hache, La.
39	Frt.	1	40	State of North Carolina	Beaufort, N. C	
40	Tow.	1	50	Frederick Olsen	San Francisco, Calif	120 Cole Street.
41	Frt.	1	25	Rex Beach	Beaufort, N. C	
42	Frt.	1	20	Edward E. Bridgman	Washington, N. C	Swan Quarter, N. C.
43	Pas.	1	24	Mose Dandridge	Memphis, Tenn	351 Beale Avenue.
44	Frt.	2	22	United Oyster Carrier Co. (Md.)	Baltimore, Md	Aliceann & Chester Streets.
45	Fer.	2	16	Blencoe Ferry Co	Omaha, Nebr	Blencoe, Iowa.
46	Tow.	2	20	Charles A. Schomburg	Seattle, Wash	201 Twenty-fourth Avenue S.
47	Frt.	2	20	Tony L. Jurisich	New Orleans, La	Empire, La.
48	Frt.	4	300	Norfolk, Baltimore & Carolina Line (Va.)	Norfolk, Va	West Main Street.
49	Tow.	4	150	George F. Horton	Houston, Tex	McKinney and Velasco Sts.
50	Oys.	2	37	Ivan Sumich	New Orleans, La	137 South Murat Street.
51	Fsh.	13	70	F. H. Soule	Portland, Me	Freeport, Me.
52	Oys.	4	40	Mathew Kuluz	Gulfport, Miss	Biloxi, Miss.
53	Fsh.	8	40	Sam Ragusin	Seattle, Wash	Everett, Wash.
54	Fsh.	8	40	John Mezich	do	San Pedro, Calif.
55	Fsh.	3	12	Iris Terrebonne	New Orleans, La	Westwego, La.
56	Fsh.	8	40	Lee H. Wakefield	Seattle, Wash	Anacortes, Wash.
57	Pas.	5	47	Sanford B. Smith	Evansville, Ind	Bethlehem, Ind.
58	Oys.	2	10	Theophile Chasson	Morgan City, La	
59	Oys.	2	16	Hugh Cheramie	New Orleans, La	Cut Off, La.
60	Fsh.	5	55	San Juan Fishing & Packing Co. (Wash.)	Seward, Alaska	
61	Fsh.	2	16	Emile Angelette, jr	New Orleans, La	Golden Meadow, La.
62	Fsh.	8	60	John Gabelich	Los Angeles, Calif	San Pedro, Calif.
63	Fsh.	8	85	Perl E. Carroll	Seattle, Wash	Anacortes, Wash.
64	Fsh.	7	50	Nick Vitalich	Los Angeles, Calif	San Pedro, Calif.
65	Frt.	3	25	Kristo Murina	New Orleans, La	833 Chartres Street.
66	Fsh.	1	10	Mexican Commercial & Agricultural Co. (Calif.).	Los Angeles, Calif	
67	Oys.	2	18	Anton Vesich	New Orleans, La	Empire, La.
68	Fer.	3	45	Shelter Island & Greenport Ferry Co. (N. Y.).	New York, N. Y	Shelter Island, N. Y.
69	Pas.	4	60	Eugene R. Motshel	Miami, Fla	White Star Dock.
70	Tow.	5	40	Katmai Packing Co. (Wash.)	Ketchikan, Alaska	Uzinka, Alaska.
71	Fsh.	2	24	Roger Coulon	New Orleans, La	Harvey, La.
72	Oys.	3	8	Herman Rebstock	do	Cut Off, La.
73	Fsh.	7	85	Van Camp Sea Food Co. (Inc.) (Calif.)	Los Angeles, Calif	East San Pedro, Calif.
74	Frt.	3	50	A. F. Quednau	Tampa, Fla	Punta Gorda, Fla.
75	Frt.	4	12	Theodore Gustafson	Nome, Alaska	

Line No.	Official No.	Signal letters	Rig	Name of vessel	Tonnage		Register dimensions			When built	Where built
					Gross	Net	Length	Breadth	Depth		
							Feet	*Feet*	*Feet*		
1	205931		Ga. s	New York	14	8	56.6	10.7	3.8	1908	Veteran, Fla.
2	212958		Ga. s.	New York	32	22	51.4	14.3	6.0	1915	Tacoma, Wash.
3	224245		Ga. s.	New York	7	5	35.5	10.8	2.5	1924	Houma, La.
4	210220		Ga. s.	New Yorker	14	10	45.0	13.5	4.5	1912	Brooklyn, N. Y.
5	220066		Ga. s.	New Zora	39	26	53.0	15.1	7.1	1920	Tacoma, Wash.
6	224525		Ol. s.	Newcastle	44	19	64.0	17.5	8.0	1925	Damariscotta, Me.
7	221437		Ga. s.	Newdaphne	172	113	112.2	22.9	7.6	1921	Milton, Fla.
8	169111		Ga. s.	Newport	82	61	81.0	28.4	6.3	1924	Newport Beach, Calif.
9	130337		Ga. s.	Newport	12	11	39.0	14.6	3.5	1885	Key West, Fla.
10	205273		Ga. s.	Newport	81	58	72.0	16.4	5.4	1908	Yaquina, Oreg.
11	224546		Ol. s.	Newport	40	33	57.3	15.7	6.4	1925	Seattle, Wash.
12	206543		Ga. s.	Newport No. 2	9	8	47.4	9.4	4.0	1903	Irondequoit, N. Y.
13	221208		Ga.w.	Newpta	16	16	39.9	15.4	3.3	1920	Sanish, N. Dak.
14	212111		Ga. s.	Niagara	6	6	31.8	9.3	3.5	1914	Atlantic City, N. J.
15	216422		Ga. s.	Niagara	14	11	47.6	9.6	4.0	------	Unknown
16	217023		Ga. s.	Niagara Maid	12	10	39.3	10.0	3.5	1910	Camden, N. J.
17	214086		Ga. s.	Nicholai	8	7	32.0	10.3	3.2	1915	Sitka, Alaska
18	130842		Ga. s.	Nicholas	9	9	50.5	13.9	3.8	1899	Marion, Md.
19	201578		Ga. s.	Nicholaus	43	43	86.3	18.5	4.6	1904	Wallisville, Tex.
20	209432		Ga. s.	Nickel	9	8	34.6	9.2	3.0	1911	Atlantic, N. C.
21	130448		Ga. s.	Nickerson	39	23	59.4	18.5	6.5	1889	Essex, Mass.
22	130922		Ga. s.	Nickerson	14	13	45.9	15.5	5.7	1901	Osterville, Mass.
23	211454		Ga. s.	Nicolene	20	18	42.0	14.3	3.8	1913	Jacksonville, Fla.
24	220892		Ga. s.	Nicoma	10	7	45.3	10.0	3.6	1920	Bayou Labatre, Ala.
25	223147		Ga. s.	Nidawi	20	16	45.4	13.8	3.7	1922	New Brunswick, N. J.
26	224006		Ga. s.	[1] Niemar	9	6	38.8	9.3	4.1	1905	Mare Island, Calif.
27	130936		Ga. s.	Night Hawk	14	11	36.8	12.2	4.3	1901	Fall River, Mass.
28	212526		Ga. s.	Night Hawk	14	13	40.2	12.0	3.3	1914	Manistee, Mich.
29	224348		Ga. s.	Night Hawk	12	11	34.4	9.9	3.2	1924	Caruthersville, Mo.
30	204094		Ga.s.	Nightingale	14	9	33.0	11.9	3.6	1907	Dockton, Wash.
31	222333		Ga. s.	Nikko	35	30	57.4	16.0	6.0	1920	Seattle, Wash.
32	222364		Ol. s.	Nile	55	37	51.8	16.0	7.6	1922	Anchorage, Alaska
33	130302		Ga. s.	Nimpoy	11	8	32.5	13.8	4.8	1884	New Bedford, Mass.
34	130876		Ga. s.	Nimrod	19	16	42.4	16.2	5.0	1900	Freeport, Fla.
35	131011		Ol. s.	Nimrod	22	13	53.0	10.1	4.7	1903	Chukanut, Wash.
36	206549		Ga. s.	Nimrod	10	6	39.0	12.8	3.6	1908	Kodiak, Alaska
37	211026		Ga. s.	Nimrod	8	5	30.7	9.4	3.6	1913	Seattle, Wash.
38	212292		Ga. s.	Nimrod II	10	9	41.8	11.9	4.3	1914	Saco, Me.
39	207241		Ga. s.	Nina	8	7	47.5	12.0	3.0	1910	Saxis, Va.
40	218162		Ga. s.	Nina	14	11	41.5	10.3	2.6	1913	Warroad, Minn.
41	223926		Ga. s.	Nina	17	12	41.0	12.2	6.2	1924	Somerset, Mass.
42	205563		Ga.w.	[2] Nina 2	13	12	40.7	8.3	3.1	1908	Grafton, Ill.
43	212953		Ga. s.	Nina B	9	6	45.0	11.9	3.4	1915	Elizabeth City, N. C.
44	212131		Ga. s.	Nina L	7	7	26.6	8.3	3.3	1914	Green Bay, Wis.
45	213568		Ga. s.	Nina Palmer	12	9	45.2	11.4	3.8	1911	Peary, Va.
46	220454		Ga.w.	Nina R. Merrill	10	6	49.5	11.0	2.4	1920	Charleston, W. Va.
47	200397		Ga. s.	Ninawa	6	5	46.0	9.6	2.0	1903	St. Joseph, Mich.
48	211250		Ga. s.	Nipissing	28	19	48.4	13.3	6.1	1913	Detroit, Mich.
49	130190		Ga. s.	[3] Nirvana	23	21	40.0	15.1	7.1	1881	Boston, Mass.
50	130643		Ol. s.	Nirvana	81	50	94.6	16.0	9.2	1893	Poughkeepsie, N. Y.
51	223234		Ga.w.	NITA	13	10	44.2	11.8	3.0	1923	Beardstown, Ill.
52	213669		Ga. s.	Nitro	12	10	34.8	9.5	3.6	1915	Seattle, Wash.
53	200650		Ga. s.	Nivin	17	10	46.0	16.6	3.3	1904	Hampton, Va.
54	208207		Ga. s.	Nix Bros	10	9	37.3	12.8	3.5	1910	Mount Pleasant, S. C.
55	210223		Ga. s.	NIXONA	10	9	42.7	7.8	2.6	1910	Grafton, Ill.
56	223721		Ga. s.	Njord	10	7	34.4	11.1	4.4	1924	Cape May, N. J.
57	222608		Ga. s.	Nobadeer	23	12	48.4	15.2	5.9	1922	Friendship, Me.
58	213197		Ga. s.	Noble	7	5	31.3	10.0	4.0	1915	Kasaan, Alaska
59	214037		Ga. s.	Noble	14	11	39.1	11.6	4.1	1916	Olympia, Wash.
60	203427		Ga. s.	Nobles and Bro	13	7	41.2	11.4	4.3	1906	Mount Pleasant, S. C.
61	130775		Ga. s.	Nohoko	14	13	39.6	10.5	4.5	1898	Boston, Mass.
62	202249		Ga. s.	Nokatak	26	18	48.0	16.4	4.9	1905	Unalakleet, Alaska
63	202401		Ga. s.	Nokomis	14	7	44.0	13.8	5.8	1905	East Mathias, Me.
64	205152		Ga. s.	Nokomis	14	9	52.4	11.2	3.4	1908	Shaw Island, Wash.
65	222180		Ga. s.	Nokomis	14	10	51.0	8.6	3.6	1921	Federal Dam, Minn.
66	207243		Ga. s.	Nokomis No. 1	9	6	33.5	8.0	3.9	1910	Mount Vernon, Wash.
67	210402		Ga. s.	Noll M	22	15	56.6	17.9	3.9	1912	Biloxi, Miss.
68	130539		Ga. s.	Nomad	10	9	32.1	11.3	5.3	1882	Boston, Mass.
69	130920		Ga. s.	Nomad	32	21	64.8	13.8	5.0	1901	Noank, Conn.
70	213679		Ol. s.	Nomad	7	5	34.4	12.4	3.4	1915	Brunswick, Ga.
71	214700		Ga. s.	Nomad	19	15	42.8	12.5	5.8	1917	Seattle, Wash.
72	220081		Ga. s.	Nomad	14	11	39.0	15.3	4.4	1920	Eastport, Me.
73	216287		Ga. s.	Nome	9	6	29.8	9.8	4.1	1918	Tacoma, Wash.

[1] Formerly U. S. Navy st. s. 589.

[3] Formerly ga.w. Kiskiminitas.

Line No.	Service	Crew	Horsepower	Name of owner	Home port	Address of owner
1	Pas.	1	50	Boca Ceiga Transportation Co. (Fla.)	Tampa, Fla	St. Petersburg, Fla.
2	Fsh.	7	40	G. Markovich	Seattle, Wash	Bellingham, Wash.
3	Fsh.	2	14	Ellis P. Lottinger	New Orleans, La	Houma, La.
4	Pas.	2	25	William Clulo	New York, N. Y	289 Eckford Street (B.).
5	Fsh.	7	50	Anton Zorich	Ketchikan, Alaska	Box 624.
6	Fsh.	9	40	Hazel G. Turner	Boston, Mass	Haverhill Street.
7	Pas.	5	175	Daphne Boat Co. (Ala.)	Mobile, Ala	Daphne, Ala.
8	Frt.	1	125	H. S. McGaffey	Los Angeles, Calif	Eleventh Avenue and Exposition Boulevard.
9	Frt.	3	16	O. B. Hall	Key West, Fla	Chokoloskee, Fla.
10	Pas.	3	160	Newport Navigation Co. (Oreg.)	Newport, Oreg	Yaquina, Oreg.
11	Fsh.	6	45	Chatham Strait Fish Co. (Wash.)	Ketchikan, Alaska	Newport, Alaska.
12	Pas.	2	30	Irondequoit Navigation Co. (N. Y.)	Rochester, N. Y	Irondequoit, N. Y.
13	Fer.	1	40	Edwin Hintz	Pembina, N. Dak	Parshall, N. Dak.
14	Pas.	1	18	Albert A. Ford	Philadelphia, Pa	Atlantic City, N. J.
15	Frt.	1	20	C. E. Clarke	Norfolk, Va	South Norfolk, Va.
16	Pas.	2	25	William Shisler	Philadelphia, Pa	Burlington, N. J.
17	Fsh.	1	8	Ed. C. Austin	Ketchikan, Alaska	
18	Frt.	5	30	Josiah Laird	Reedville, Va	Weems, Va.
19	Pas.	3	90	Frank Ditchman	Houston, Tex	Harrisburg, Tex.
20	Frt.	1	9	Allen Hamilton	Beaufort, N. C	Sealevel, N. C.
21	Fsh.	5	48	Langsford & Pine	Gloucester, Mass	
22	Frt.	2	38	Merritt-Chapman & Scott Corporation (Del.)	New York, N. Y	17 Battery Place.
23	Tow.	2	75	Mrs. Georgiana Iwanoski	Jacksonville, Fla	Durkee Building.
24	Fsh.	2	30	T. C. Cairns	Mobile, Ala	Bayou la Batre, Ala.
25	Tow.	1	40	Enoch C. Rose	New York, N. Y	New Brunswick, N. J.
26	Tow.	3	30	H. Nieder	Seattle, Wash	3423 Klickatat Avenue.
27	Msc.	2	27	Knut Aulin	New York, N. Y	475 Forty-first Street (B.).
28	Frt.	1	14	William Summerfield	Grand Haven, Mich	Manistee, Mich.
29	Pas.	1	24	L. B. Powell	St. Louis, Mo	Caruthersville, Mo.
30	Pas.	1	16	Martin Swanson	Seattle, Wash	2442 West Fifty-ninth Street.
31	Fsh.	4	50	American Agar Co. (Del.)	Los Angeles, Calif	Chapman Building.
32	Frt.	3	80	J. A. Johnson	Seward, Alaska	Anchorage, Alaska.
33	Frt.	1	20	Frederick Prax	New York, N. Y	Sag Harbor, N. Y.
34	Fsh.	4	25	Mazie G. Decker	Tampa, Fla	St. Petersburg, Fla.
35	Tow.	2	55	C. W. Waterman	Seattle, Wash	1500 Harbor Avenue.
36	Fsh.	1	12	O. C. Brown	Seward, Alaska	Kodiak, Alaska.
37	Frt.	2	10	Anacortes Pile Driving Co. (Wash.)	Seattle, Wash	Anacortes, Wash.
38	Frt.	1	32	Edwin M. Piper	Portland, Me	Saco, Me.
39	Oys.	1	20	Isaac W. Turner	Cape Charles, Va	Saxis, Va.
40	Frt.	2	24	Fay H. Young	Duluth, Minn	Warroad, Minn.
41	Fsh.	1	35	Michael Damaskos	Newport, R. I	11 Colonial Street.
42	Pas.	1	16	H. M. Schweppe	St. Louis, Mo	Alton, Ill.
43	Pas.	1	25	F. C. White	Elizabeth City, N. C	Belvidere, N. C.
44	Fsh.	2	12	George Lince	Milwaukee, Wis	Green Bay, Wis.
45	Fsh.	2	25	C. G. Hudgins	Newport News, Va	Peary, Va.
46	Frt.	1	25	West Virginia Sand & Gravel Co. (W. Va.)	Pittsburgh, Pa	Charleston, W. Va.
47	Msc.	2	50	S. A. Parks	Miami, Fla	Lemon City, Fla.
48	Frt.	1	30	Frank R. Goetz	Marquette, Mich	Detour, Mich.
49	Frt.	1	20	John E. Bailey	Salem, Mass	Lynn, Mass.
50	Fsh.	12	100	Leon Murray	Gloucester, Mass	6 Wells Street.
51	Tow.	1	40	A. V. Wills	St. Louis, Mo	Pontiac Building.
52	Msc.	2	12	Chas. A. Sutton	Seattle, Wash	1059 North Thirty-fourth Street.
53	Fsh.	4	25	S. S. Costan	Newport News, Va	Hampton, Va.
54	Frt.	2	8	Nix Bros. Co. (S. C.)	Charleston, S. C	Mount Pleasant, S. C.
55	Pas.	2	24	R. G. Stumpe	St. Louis, Mo	Washington, Mo.
56	Pas.	2	36	Howard N. Smith	Philadelphia, Pa	Cape May, N. J.
57	Fsh.	3	42	John R. Stirnus	Vineyard Haven, Mass	Nantucket, Mass.
58	Fsh.	1	12	Paddy Henry	Ketchikan, Alaska	Kasaan, Alaska.
59	Msc.	1	22	I. M. Noble	Tacoma, Wash	Olympia, Wash.
60	Frt.	2	18	H. G. Leland, sr	Charleston, S. C	McClellanville, S. C.
61	Pas.	1	16	William T. Rendle	Boston, Mass	Winthrop, Mass.
62	Pas.	3	20	Lomen Reindeer & Trading Corporation (Del.).	Nome, Alaska	
63	Frt.	2	30	Lawrence Bros	Eastport, Me	Lubec, Me.
64	Fsh.	2	40	Hoonah Packing Co. (Wash.)	Juneau, Alaska	Gambier Bay, Alaska.
65	Frt.	1	60	F. A. Sprague	St. Paul, Minn	Minneapolis, Minn.
66	Pas.	1	12	C. A. Lang	Seattle, Wash	Anacortes, Wash.
67	Fsh.	5	24	Gussie Fountain Packing Co. (La.)	Gulfport, Miss	Biloxi, Miss.
68	Pas.	2	14	Albert Peterson	New York, N. Y	New Rochelle, N. Y.
69	Fsh.	12	80	Ernest Coggeshall	Newport, R. I	172 Thames Street.
70	Fsh.	3	36	Brunswick Canning Co	Brunswick, Ga	
71	Fsh.	4	20	John Lindegord	Seattle, Wash	1300 Western Avenue.
72	Fer.	2	28	Passamaquoddy Ferry & Navigation Co. (Me.).	Eastport, Me	Lubec, Me.
73	Fsh.	4	14	Frank Berry	Tacoma, Wash	2309 North Twenty-eighth Street.

[3] Formerly (*a* ga.s. Nirvana. *b* British sloop Nirvana.

Line No.	Official No.	Signal letters	Rig	Name of vessel	Tonnage		Register dimensions			When built	Where built
					Gross	Net	Length	Breadth	Depth		
							Feet	*Feet*	*Feet*		
1	223441		Ga. s.	Nome	23	16	46.2	15.2	5.0	1923	Nome, Alaska.
2	208983		Ga. s.	No Name	7	5	41.2	9.0	3.5	1909	Astoria, Oreg.
3	214516		Ga. s.	No Name	15	9	49.0	10.2	3.1	1916	Wadesboro, La.
4	224659		Ol. s.	[1] Nonia	81	48	104.3	15.0	8.1	1917	Brooklyn, N. Y.
5	205758		Ga. s.	Nonie	11	5	42.6	12.5	3.4	1908	Crittenden, Va.
6	204272		Ga. s.	Nootka	17	12	39.0	13.6	5.8	1907	Winslow, Wash.
7	214683		Ga. s.	Nootka	40	30	55.4	15.0	7.1	1917	Tacoma, Wash.
8	212465		Ga. s.	Nor	6	5	24.6	8.4	2.8	1914	Green Bay, Wis.
9	206012		Ga. s.	Nora	14	9	51.1	11.6	3.2	1909	Astoria, Oreg.
10	208781		Ga. s.	Nora	18	12	40.8	13.0	5.0	1911	Tacoma, Wash.
11	209622		Ga. s.	Nora	53	36	65.0	16.3	7.5	1912	Seattle, Wash.
12	213754		Ga. s.	Nora	10	9	32.8	11.2	3.0	1915	Charleston, S. C.
13	218644		Ga. s.	Nora	20	16	48.3	12.6	4.8	1919	Bellingham, Wash.
14	223563		Ga.w.	Nora	7	7	39.9	8.0	2.5	1923	Clarksville, Tenn.
15	223594		Ga.w.	Nora	9	6	31.3	7.2	1.9	1918	Pottsville, Ark.
16	223703		Ga. s.	Nora	15	10	42.8	13.5	6.4	1924	Mooćus, Conn.
17	224539		Ga. s.	Nora	10	9	37.0	9.6	4.3	1925	Seattle, Wash.
18	224778		Ga. s.	Nora	8	5	33.5	10.1	3.3	1925	Cheboygan, Mich.
19	210272		Ga. s.	Nora II	24	16	55.4	15.2	5.4	1918	Los Angeles, Calif.
20	215098		Ol. s.	Nora T	6	5	30.5	9.0	3.4	1913	Peshtigo, Wis.
21	130827		Ga. s.	Nora Belle	7	6	32.0	13.5	2.9	1899	Bon Secour, Ala.
22	130945		Ga. s.	Nora Phillips	32	31	75.5	20.7	5.4	1901	Solomons, Md.
23	210167		Ga. s.	Nora B. Robinson	13	5	44.3	11.0	4.8	1912	Long Island, Me.
24	209652		Ga. s.	Nora D. Sawyer	42	23	53.2	16.5	7.4	1912	Thomaston, Me.
25	131019		Ga. s.	Nordby	13	9	44.2	10.3	4.1	1903	Tacoma, Wash.
26	224749		Ol. s.	Nordic	45	30	56.2	15.2	7.9	1925	Poulsbo, Wash.
27	223025		Ga. s.	Nor'easter	39	27	58.0	16.1	9.6	1923	Thomaston, Me.
28	202975		Ga. s.	Norene	13	9	53.7	12.8	3.2	1906	Everett, Wash.
29	214052		Ga. s.	Norfolk	15	13	36.8	11.0	3.7	1916	Kennydale, Wash.
30	212132		Ga. s.	Norine V	6	6	23.9	8.3	3.3	1914	Green Bay, Wis.
31	211277		Ga. s.	Norka	28	26	50.0	12.4	2.6	1913	St. Louis, Mo.
32	215993		Ga. s.	Norland	28	19	47.6	13.7	6.4	1918	Tacoma, Wash.
33	224507		Ol. s.	Norland A	47	37	59.8	16.3	6.7	1925	Seattle, Wash.
34	130701		Ga. s.	Norma	14	12	38.0	14.0	3.8	1889	Bay Shore, N. Y.
35	130950		Ga. s.	Norma	36	34	70.5	21.5	5.9	1901	Salisbury, Md.
36	209501		Ga. s.	Norma	16	15	61.7	9.9	3.0	1911	Randolph, Oreg.
37	211306		Ga. s.	Norma	17	11	40.0	12.0	4.8	1913	Seattle, Wash.
38	212403		Ga. s.	Norma	10	7	38.6	9.2	3.6	1914	Atlantic, N. C.
39	214904		Ga. s.	Norma	9	6	29.6	10.0	4.9	1917	Tacoma, Wash.
40	215282		Ga. s.	Norma	5	5	30.0	9.0	3.2	1906	Sturgeon Bay, Wis.
41	220120		Ga. s.	Norma	13	8	43.3	10.0	4.1	1920	New York, N. Y.
42	214595		Ga. s.	Norma B	7	5	39.3	11.4	2.9	1916	Astoria, Oreg.
43	130771		Ga. s.	Norman	6	5	30.8	13.7	3.0	1898	Bayport, N. Y.
44	202768		Ga. s.	Norman	11	6	41.0	10.1	3.8	1905	Wiscasset, Me.
45	209445		Ga. s.	Norman	21	14	43.3	12.6	4.7	1911	Seattle, Wash.
46	223937		Ga. s.	Norman	8	5	34.6	9.1	4.0	1924	do.
47	212194		Ga. s.	Norman III	5	5	37.5	7.5	3.1	1914	St. Louis, Mo.
48	130939		Ga. s.	Normandy	6	5	33.8	12.0	3.1	1901	Morgan City, La.
49	224051		Ga. s.	Normich	12	10	42.4	11.2	3.6	1924	Conway, Mich.
50	215178		Ga. s.	North	11	9	33.8	10.4	5.2	1917	Seattle, Wash.
51	223635		Ol. s.	North	52	35	61.9	16.4	8.3	1924	do.
52	210592		Ga. s.	North Cape	18	12	39.4	12.9	5.4	1912	do.
53	222346		Ga. s.	North Cape	13	9	31.0	9.5	4.0	1921	La Pointe, Wis.
54	209673		Ga. s.	North Light	20	13	41.0	12.3	6.4	1912	Seattle, Wash.
55	202112		Ga. s.	North Star	13	9	35.5	10.3	3.8	1905	Ballard, Wash.
56	202539		Ga. s.	North Star	10	8	35.4	9.8	3.4	1905	Marshfield, Oreg.
57	203128		Ga. s.	North Star	12	8	38.3	10.0	3.4	1906	Hadlock, Wash.
58	215131		Ol. s.	North Star	18	12	36.6	12.5	6.1	1917	Astoria, Oreg.
59	215606		Ol. s.	North Star	5	5	24.8	8.0	2.6	1916	Mackinaw City, Mich.
60	216867		Ga. s.	North Star	18	9	39.6	14.3	6.4	1912	Friendship, Me.
61	221347		Ga. s.	North Star	9	6	31.8	10.3	3.9	1921	Miami, Fla.
62	222558		Ga. s.	North Star	13	6	40.0	12.1	3.3	1922	Bon Secour, Ala.
63	216229		Ga. s.	North State	74	54	74.8	21.8	6.4	1918	Morehead City, N. C.
64	200670		Ga. s.	Northland	33	18	57.0	16.0	5.5	1904	Ballard, Wash.
65	214794		Ga. s.	Northland	39	30	56.0	15.1	6.8	1917	Tacoma, Wash.
66	219526		Ga. s.	Northland	11	8	44.6	9.9	3.7	1919	Eustis, Fla.
67	204686		Ga. s.	Northwest	9	6	34.9	8.6	4.4	1907	Anacortes, Wash.
68	222029		Ga. s.	Northern	11	8	31.4	9.7	6.0	1922	Everett, Wash.
69	218047		Ga. s.	Northern King	11	7	35.4	10.1	4.8	1919	Tacoma, Wash.
70	206613		Ga. s.	Northern Light	12	8	37.8	10.8	4.5	1908	Alameda Point, Calif.
71	223316		Ga. s.	Northern Light	18	12	38.4	10.8	2.0	1922	Nenana, Alaska.
72	212095		Ga. s.	Northwestern II	29	19	46.6	14.0	5.8	1914	Seattle, Wash.
73	215444		Ga. s.	Norway	14	11	37.4	11.6	5.1	1917	Seabeck, Wash.
74	130549		Ga. s.	Notus	14	14	37.2	14.6	5.9	1886	Fall River, Mass.
75	221378		Ga. s.	Novelty	31	8	56.4	15.7	5.9	1921	Wiscasset, Me.

[1] Formerly U. S. Navy subchaser 36.

Line No.	Service	Crew	Horsepower	Name of owner	Home port	Address of owner
1	Frt.	2	40	Gust Henrikson	Nome, Alaska	
2	Tow.	1	30	Inman Poulsen Lumber Co. (Oreg.)	Portland, Oreg.	
3	Tow.	3	20	Poitevent & Favre Lumber Co. (Miss.)	New Orleans, La.	London and Globe Building.
4	Frt.	5	70	David W. Simpson	Boston, Mass.	244 Atlantic Avenue.
5	Fsh.	2	25	O. P. Montgomery	Newport News, Va.	Seaford, Va.
6	Fsh.	1	25	Harold Lee	Seattle, Wash.	Coman Dock.
7	Fsh.	6	50	Baranoff Packing Co. (Wash.)	do	2704 L. C. Smith Building.
8	Fsh.	2	7	F. M. Young	Milwaukee, Wis.	Detroit Harbor, Wis.
9	Pas.	1	75	Milton Smith	Portland, Oreg.	Rainier, Oreg.
10	Fsh.	6	25	Southern Alaska Canning Co. (Wash.)	Seattle, Wash.	Central Building.
11	Fsh.	2	110	Booth Fisheries Co. (Del.)	do	Marion Building.
12	Pas.	2	18	John Green	Charleston, S. C.	3 Montague Street.
13	Fsh.	2	30	Gunner Ashland	Seattle, Wash.	La Conner, Wash.
14	Tow.	2	7	J. E. Whitehair	Nashville, Tenn.	Bear Springs, Tenn.
15	Pas.	1	9	W. H. Rankin	Memphis, Tenn.	Pottsville, Ark.
16	Fsh.	3	60	Julian Luke	New York, N. Y.	Mattituck, N. Y.
17	Fsh.	2	16	E. Lathrop	Seattle, Wash.	2908 Westlake Avenue N.
18	Fsh.	2	30	Nelson Bellant	Grand Haven, Mich.	Epoufette, Mich.
19	Fsh.	1	45	Alvin Hyder	Los Angeles, Calif.	San Pedro, Calif.
20	Fsh.	2	8	Walter Beyer	Milwaukee, Wis.	Marinette, Wis.
21	Oys.	2	7	Frank Collier	Mobile, Ala.	Dauphin Island, Ala.
22	Frt.	4	60	Rufus M. Lewis	Cape Charles, Va.	Exmore, Va.
23	Fsh.	6	30	Victor Sampson	Gloucester, Mass.	Rockport, Mass.
24	Frt.	2	36	Alvin C. Ramsdell	Eastport, Me.	Lubec, Me.
25	Fsh.	2	30	North Beach Packing Co. (Wash.)	Tacoma, Wash.	926 Market Street.
26	Fsh.	5	75	Oluf Petersen	Ketchikan, Alaska	Nordby Supply Co.
27	Frt.	3	40	T. W. Van der Veer	Rockland, Me.	Leland Leighton.
28	Tow.	1	60	N. J. Clough	Seattle, Wash.	Everett, Wash.
29	Mso.	1	20	H. J. Patterson	do	Kennydale, Wash.
30	Fsh.	2	10	Benjamen E. Valentine	Milwaukee, Wis.	Big Suamico, Wis.
31	Pas.	1	40	St. Louis Material & Supply Co. (Mo.)	St. Louis, Mo.	314 North Fourth Street.
32	Fsh.	4	45	I. Goldstein	Juneau, Alaska	
33	Fsh.	6	60	Elling Arentsen	Ketchikan, Alaska	
34	Msc.	1	24	James Coward	New York, N. Y.	Freeport, N. Y.
35	Frt.	2	30	Suthard Woodfield	Annapolis, Md.	Shady Side, Md.
36	Pas.	1	30	H. W. Herman	Marshfield, Oreg.	Prosper, Oreg.
37	Fsh.	5	20	A. H. Norum	Seattle, Wash.	Poulsbo, Wash.
38	Mso.	1	14	Charley Robinson	Beaufort, N. C.	Atlantic, N. C.
39	Fsh.	2	16	Adolf Stemland	Ketchikan, Alaska	
40	Mso.	3	10	Frank Vegar	Milwaukee, Wis.	General Delivery.
41	Msc.	3	40	J. E. Tierney	New York, N. Y.	576 East One hundred and thirty-seventh Street.
42	Frt.	1	25	E. B. Nettleton	Astoria, Oreg.	Nehalem, Oreg.
43	Frt.	1	15	Edward Munkelwitz	New York, N. Y.	Sayville, N. Y.
44	Frt.	1	20	A. P. Greenleaf	Boothbay, Me.	
45	Fsh.	3	30	Hemrich Packing Co. (Del.)	Seward, Alaska	Kukak Bay, Alaska.
46	Tow.	1	30	James Rockey	Seattle, Wash.	Raymond, Wash.
47	Pas.	1	24	J. C. Blancett	Louisville, Ky.	Calhoun, Ky.
48	Oys.	1	20	William Voss	New Orleans, La.	Lafitte, La.
49	Pas.	1	87	Ransom T. Merrill	Grand Haven, Mich.	Conway, Mich.
50	Fsh.	3	20	Louis C. Sunde	Seattle, Wash.	112½ Roy Street.
51	Fsh.	7	80	Nels Rorvik	Ketchikan, Alaska	
52	Fsh.	3	30	Henry Emard	Seward, Alaska	Anchorage, Alaska.
53	Tow.	2	20	Linus Jacobson	Duluth, Minn.	Bayfield, Wis.
54	Fsh.	1	30	Nils Landin	Juneau, Alaska	Box 1106.
55	Frt.	1	20	Crest Canning Co. (Wash.)	Seattle, Wash.	200 Colman Building.
56	Pas.	1	24	Ned Galloway	Marshfield, Oreg.	North Bend, Oreg.
57	Frt.	1	20	John Hansen	Port Townsend, Wash.	Nordland, Wash.
58	Fsh.	3	30	Alfred Tover	Astoria, Oreg.	Westport, Oreg.
59	Fsh.	1	12	Herbert Grow	Grand Haven, Mich.	Mackinaw, Mich.
60	Fsh.	2	25	Archie L. McNeil, jr.	Newport, R. I.	Wickford, R. I.
61	Tow.	1	45	L. L. McNeil	Miami, Fla.	Box 518.
62	Fsh.	3	16	Lores Canning Co. (Ala.)	Mobile, Ala.	Foot Eslava Street.
63	Fsh.	15	120	R. W. Taylor	Beaufort, N. C.	Morehead City, N. C.
64	Pas.	11	80	Hoonah Packing Co. (Wash.)	Cordova, Alaska	Katalla, Alaska.
65	Fsh.	8	50	John Katica	Seattle, Wash.	2124 Third Avenue W.
66	Pas.	2	100	F. E. Bassett	Jacksonville, Fla.	Eustis, Fla.
67	Pas.	1	20	James E. Hamilton	Seattle, Wash.	Anacortes, Wash.
68	Fsh.	1	12	Frank Brown	Wrangell, Alaska	
69	Fsh.	4	20	Joe Johnson	Tacoma, Wash.	931 North Alder Street.
70	Tow.	1	50	Roy J. Osborn	San Francisco, Calif.	Locke, Calif.
71	Tow.	1	25	Samuel Clow	Seward, Alaska	Nenana, Alaska.
72	Fsh.	7	40	Kusma Beritich	Tacoma, Wash.	2516 North Thirty-first Street.
73	Fsh.	1	15	Chatham Strait Fish Co. (Alaska)	Seattle, Wash.	2106 L. C. Smith Building.
74	Frt.	1	20	Adolf Steinfeldt	New York, N. Y.	8901 Ridgewood Boulevard (B.).
75	Frt.	7	45	George T. Brackett	Boothbay, Me.	Monhegan, Me.

Line No.	Official No.	Signal letters	Rig	Name of vessel	Tonnage		Register dimensions			When built	Where built
					Gross	Net	Length	Breadth	Depth		
							Feet	*Feet*	*Feet*		
1	201495		Ga. s.	Novia	46	31	65.0	17.8	6.0	1904	Tottenville, N. Y.
2	224088		Ol. s.	Novia	11	8	36.3	11.8	3.0	1924	SouthJacksonville, Fla.
3	130781		Ga. s.	Novice	14	10	39.9	10.6	3.9	1898	Anacortes, Wash.
4	215859		Ga. s.	Nuehum	20	14	47.6	12.1	5.8	1917	San Diego, Calif.
5	216665		Ga. s.	[1] Nugget	10	7	34.4	9.8	5.5	1918	Juneau, Alaska
6	219456		Ga. s.	No. 1	7	5	37.2	8.9	2.9	1917	Crittenden, Va.
7	220508		Ga. s.	[2] No. 1	21	19	48.2	14.3	4.6	1920	Palo Seco, P. R.
8	216561		Ga. s.	[3] No. 2	13	9	43.0	12.8	5.1	1918	Catano, P. R.
9	201588		Ga. s.	No. 3	18	12	45.3	10.7	6.1	1904	Bayonne, N. J.
10	216622		Ga. s.	[4] No. 3	13	9	43.0	12.8	5.1	1918	Catano, P. R.
11	208966		Ga. s.	[5] No. 4	12	6	47.2	11.2	5.3	1911	do.
12	5743		Ga. s.	[6] No. 7	33	22	50.4	17.6	7.8	1868	Northport, N. Y.
13	222031		Ga. s.	No. 14	15	10	52.1	13.0	3.5	1905	Norfolk, Va.
14	213054		Ga. s.	Nunivak	49	40	51.0	16.0	7.1	1915	Seattle, Wash.
15	221989		Ga. s.	Nunziata	9	7	36.9	11.5	3.7	1918	Sea Isle City, N. J.
16	96111		Ga. s.	[7] Nushka	39	32	77.2	12.0	6.0	1891	do.
17	130896		Ga. s.	Nuten	22	15	44.4	12.5	4.3	1901	Astoria, Oreg.
18	209559		Ga. s.	Nutmeg	13	9	35.5	12.3	3.4	1912	Charleston, S. C.
19	212707		Ga. s.	Nyda	7	7	40.7	9.0	3.5	1911	Fond du Lac, Wis.
20	200210		Ga. s.	[8] Nydia	13	10	50.6	15.0	3.4	1903	Fowl River, Ala.
21	130411		Ga. s.	Nymph	14	13	44.0	14.7	6.4	1888	South Boston, Mass.
22	203884		Ga. s.	Nymph	15	10	38.5	12.7	4.3	1906	Key West, Fla.
23	216358		Ga. s.	Nyoda	52	28	71.8	17.3	8.2	1918	Rockport, Mass.
24	212811		Ga. s.	[9] O. McMullen	10	9	33.0	10.0	3.0	1914	Frankfort, Mich.
25	222626		Ga.w.	O. D. Shuman	8	5	46.9	8.0	1.5	1921	Glenville, W. Va.
26	212231		Ga. s.	O. E. S.	14	13	38.0	16.7	3.6	1914	Port Jefferson, N. Y.
27	205532		Ga. s.	O. H. Vessels	98	67	93.0	22.9	6.6	1908	Cambridge, Md.
28	155172		Ga. s.	O. P. Roberts	15	10	61.0	17.1	3.8	1889	St. Peters Creek, Md.
29	206143		Ga. s.	O. S. Lloyd	11	9	46.0	11.4	4.2	1909	Salisbury, Md.
30	209442		Ga. s.	O. W. Payne	23	16	64.0	15.2	3.7	1911	Palmer, Va.
31	204952		Ga. s.	O. & C.	11	5	48.9	13.6	2.8	1908	Bayou Laplace, La.
32	155362		Ga. s.	O. I. C. U.	6	5	32.0	11.6	3.0	1999	Franklin, La.
33	202350		Ga.w.	[10] O. T. & Loyd, jr.	57	30	74.0	18.6	5.4	1905	Hancocks Bridge, N. J.
34	221222		Ga. s.	Oak Beach No. 1	11	7	10.7	10.7	4.2	1820	Long Branch, N. J.
35	217384		Ga. s.	Oak Leaf	8	5	28.9	9.5	4.0	1912	Tacoma, Wash.
36	210874		Ga. s.	[11] Oakburn	20	13	45.5	13.9	5.8	1912	Alameda, Calif.
37	219555		Ga. s.	Oakland	41	28	56.4	15.3	6.7	1920	Tacoma, Wash.
38	223127		Ol. s.	Oakland	225	113	98.8	30.5	8.5	1923	Oakland, Calif.
39	222169		Ga. s.	Oaxaca	16	11	46.1	12.3	5.3	1921	San Francisco, Calif.
40	18971		Ga. s.	Ocean	7	7	33.4	12.3	3.1	1866	Bon Secour, Ala.
41	155434		Ga. s.	Ocean Belle	11	11	33.4	12.3	6.4	1902	Friendship, Me.
42	19454		Ga. s.	Ocean Bird	11	6	42.0	14.0	4.0	1876	Hatteras, N. C.
43	224246		Ga. s.	Ocean Bird	7	5	35.5	10.0	2.5	1924	Houma, La.
44	155387		Ol. s.	Ocean City	33	21	69.9	14.2	5.3	1900	Greenport, N. Y.
45	155279		Ga. s.	Ocean King	10	6	40.3	13.6	3.7	1895	Morgan City, La.
46	219334		Ga. s.	Ocean King	8	5	40.1	10.2	3.2	1919	Perrin, Va.
47	213386		Ga. s.	Ocean Queen	31	24	53.3	14.6	5.8	1915	Los Angeles, Calif.
48	155168		Ga. s.	Ocean Spray	5	5	28.5	12.5	3.2	1889	Patchogue, N. Y.
49	200829		Ga. s.	Ocean Wave	8	5	31.0	9.9	2.2	1904	South Bend, Wash.
50	211700		Ga. s.	Ocean Wave	15	10	39.5	11.4	4.0	1913	Anacortes, Wash.
51	206443		Ga. s.	Oceana	8	7	29.7	8.7	3.0	1902	Manitowoc, Wis.
52	223913		Ga. s.	Oceana	29	15	58.0	15.4	6.2	1924	Oakland, Calif.
53	206584		Ga. s.	Oceanic	11	7	36.4	10.4	3.6	1909	Metlakatla, Alaska
54	220329		Ol. s.	Oceanic	43	29	56.8	15.8	7.2	1920	Gig Harbor, Wash.
55	223768		Ga. s.	Oceanic	8	7	34.1	10.6	3.6	1922	Morehead City, N. C.
56	204613		Ga. s.	Oceanus	8	5	30.2	11.7	5.8	1907	Friendship, Me.
57	216916		Ga.w.	[12] Ocie S. No. 2	12	9	61.8	12.0	2.0	1918	Leachtown, W. Va.
58	213526		Ol. s.	OCMULGEE	282	236	115.0	24.0	5.4	1915	Macon, Ga.
59	224428		Ga. s.	Ocracoke	15	13	40.4	11.7	2.9	1925	Atlantic, N. C.
60	213817		Ga. s.	Octyn	12	8	37.1	10.6	5.2	1915	Elizabeth, N. J.
61	215970		Ga. s.	Odd	9	5	48.8	8.2	3.3	1917	Eureka, Calif.
62	155412		Ga. s.	Odd Fellow	13	8	42.1	14.2	6.3	1901	Eastport, Me.
63	224342		Ga.w.	Oddfellow 33	19	19	59.7	9.8	2.1	1915	Pittsburgh, Pa.
64	212838		Ga. s.	Odin	17	12	39.5	12.1	4.6	1914	Seattle, Wash.
65	221909		Ga.w.	Odessa	21	21	65.8	12.0	2.9	1921	Madison, Ind.
66	206176		Ga.w.	[13] Ohio	12	12	51.0	10.8	2.0	1909	Hartford, Ky.
67	209251		Ga. s.	Ohio	7	7	32.0	8.0	3.5	1911	Tell City, Ind.
68	211014		Ga. s.	Ohio	11	7	31.8	10.2	4.8	1913	Seattle, Wash.
69	212740		Ga. s.	Ohio	11	7	42.0	11.0	3.6	1914	Cedar Bayou, Tex.
70	214674		Ga.w.	OHIO BELLE	39	39	60.3	14.0	3.1	1916	Bowling Green, Ky.

[1] Formerly ga. s. Ja Ka Dan.
[2] Formerly ga. s. Ana Maria.
[3] Formerly ga. s. Paz.
[4] Formerly ga. s. Victoria.
[5] Formerly ga. s. Triguena.
[6] Formerly ga. s. Charlotte J. Kingsland.
[7] Formerly st. y. Helvetia.
[8] Formerly ga. s. August Kling, sr.

Line No.	Service	Crew	Horsepower	Name of owner	Home port	Address of owner
1	Fsh.	12	100	Southern Menhaden Corporation (Fla.)	Apalachicola, Fla.	Port St. Joe, Fla.
2	Tow.	2	30	C. B. Davis	Jacksonville, Fla.	Box 1006
3	Tow.	2	60	Olaus S. Anderson	Seattle, Wash.	La Conner, Wash.
4	Fsh.	2	40	O. M. Seely	San Diego, Calif.	
5	Msc.	1	16	Joseph L. Hill	Juneau, Alaska	
6	Pas.	1	16	Harry Creef	Elizabeth City, N. C.	Lake Landing, N. C.
7	Pas.	4	45	Linea Ferrea Del Oeste (P. R.)	San Juan, P. R.	Cateno, P. R.
8	Pas.	2	50	do	do	Do.
9	Msc.	2	85	Timothy Jones	New York, N. Y.	One hundred and forty-third Street and North River.
10	Pas.	2	50	Linea Ferrea Del Oeste (P. R.)	San Juan, P. R.	Catano, P. R.
11	Pas.	2	24	do	do	Do.
12	Wld.	2	15	New York Electric Welding Corporation (N. Y.).	New York, N. Y.	764 Court Street (B.).
13	Msc.	1	24	Wm. H. Harnsberger, jr.	Baltimore, Md.	1641 Hanover Street.
14	Fsh.	2	80	Booth Fisheries Co. (Wash.)	Seattle, Wash.	Marion Building.
15	Pas.	1	24	James Allen	Philadelphia, Pa.	Ocean City, N. J.
16	Fsh.	3	60	R. R. Ricon	Miami, Fla.	Jensen, Fla.
17	Fsh.	2	80	Libby, McNeill & Libby (Me.)	Seattle, Wash.	Marion Building.
18	Frt.	1	20	F. W. Scheper	Beaufort, S. C.	Port Royal, S. C.
19	Pas.	1	15	F. J. Schultz	Milwaukee, Wis.	Fond du Lac, Wis
20	Fsh.	5	40	J. R. Stephenson	Corpus Christi, Tex.	320 Mesquite Street.
21	Tow.	2	45	Geo. W. Rogers Contracting Corporation (N. Y.).	New York, N. Y.	29 Broadway.
22	Tow.	2	30	Mexican Petroleum Corporation (Me.)	Tampa, Fla.	
23	Fsh.	12	60	Charles Nelson	Gloucester, Mass.	7 Bellevere Avenue.
24	Tow.	2	28	McMullen & Pitz Construction Co. (Wis.)	Milwaukee, Wis.	Manitowoc, Wis.
25	Pas.	2	60	O. D. Shumen	Pittsburgh, Pa.	
26	Msc.	1	37	Alex. H. Ludin	New York, N. Y.	254 Wykoff Street (B.).
27	Frt.	6	100	Lewes Freight Co. (Del.)	Wilmington, Del.	Lewes, Del.
28	Frt.	2	20	Jno. M. Snyder	Baltimore, Md.	1113 Barclay Street.
29	Frt.	1	28	R. J. Forrest	Newport News, Va.	Messick, Va.
30	Frt.	2	25	Ralph Sterling	Crisfield, Md.	Route 2.
31	Oys.	3	16	Ovide Cheramí	New Orleans, La.	Cut Off, La.
32	Msc.	2	6	E. M. Fortins	Morgan City, La.	Berwick, La.
33	Frt.	3	90	Globe Fish Co. (N. C.)	Elizabeth City, N. C.	
34	Fsh.	1	40	X. L. Fish Co. (N. Y.)	New York, N. Y.	Bayport, N. Y.
35	Fsh.	2	10	Peter Skog	Ketchikan, Alaska	Petersburg, Alaska.
36	Tow.	1	25	General Petroleum Corporation (Calif.)	San Francisco, Calif.	310 Sansome Street.
37	Fsh.	8	50	Martin Givulinovich	Seattle, Wash.	601 Pantages Building.
38	Frt.	7	300	Hunt, Hatch & Co. (Calif.)	San Francisco, Calif.	Webster Street Wharf.
39	Pas.	1	60	Pacific Mail S. S. Co. (N. Y.)	do	508 California Street.
40	Fsh.	2	12	Lares Canning Co. (Ala.)	Mobile, Ala.	Foot Eslava Street.
41	Fsh.	2	9	L. M. Pendleton	Ellsworth, Me.	Winter Harbor, Me.
42	Frt.	1	18	L. J. Prigh	Manteo, N. C.	Wanchese, N. C.
43	Fsh.	2	12	Hubert P. Boudreaux	New Orleans, La.	Houma, La.
44	Pas.	3	60	Frank McAvoy	New York, N. Y.	1543 East Ninetieth Street.
45	Fsh.	1	16	Arnold Pitre	New Orleans, La.	Cut Off, La.
46	Frt.	2	20	Mary Madalene Messick	Norfolk, Va.	Expo, Va.
47	Fsh.	1	45	Pascual Pauner	San Francisco, Calif.	819 Mission Street.
48	Msc.	1	12	Marinus Buys	New York, N. Y.	Sayville, N. Y.
49	Tow.	1	16	Walter A. Haring	Astoria, Oreg.	Ilwaco, Wash.
50	Fsh.	2	20	A. S. Graham	Seattle, Wash.	2430 Tenth Avenue N
51	Fsh.	2	9	Willis Cross	Grand Haven, Mich.	Charlevoix, Mich.
52	Fsh.	8	90	J. V. Soares	San Diego, Calif.	Point Loma, Calif.
53	Fsh.	1	16	John Hudson	Ketchikan, Alaska	Metlakatla, Alaska.
54	Fsh.	4	60	Paul Serka	Tacoma, Wash.	2610 North Cedar Street.
55	Pas.	1	24	John L. Hall	Philadelphia, Pa.	Waretown, N. J.
56	Fsh.	2	15	J. O. Brigham	Boston, Mass.	Whitman, Mass.
57	Tow.	1	25	Pearl Snider	Pittsburgh, Pa.	Parkersburg, W. Va.
58	Frt.	10	100	Macon Veneer Co. (Ga.)	Savannah, Ga.	Macon, Ga.
59	Msc.	1	24	A. S. Nelson	Beaufort, N. C.	Morehead City, N. C.
60	Ten.	1	37	John A. Walsh	New York, N. Y.	Long Island City, N. Y.
61	Fsh.	1	24	Fred Von Lilienthal	Marshfield, Oreg.	
62	Frt.	2	15	John Butler	Eastport, Me.	Adams Street.
63	Tow.	1	25	Norris H. Smith	Pittsburgh, Pa.	Point Pleasant, W. Va.
64	Fsh.	5	20	A. Nereide	Wrangell, Alaska	Petersburg, Alaska.
65	Tow.	3	100	Kanawha Sand Co. (W. Va.)	Pittsburgh, Pa.	Parkersburg, W. Va.
66	Tow.	2	20	Florida Short Route Ferry Co. (Ky.)	Louisville, Ky.	Henderson, Ky.
67	Tow.	1	8	Henry Kreisle	Evansville, Ind.	Tell City, Ind.
68	Tow.	2	30	Sea Products Co. (Wash.)	Seattle, Wash.	7321 Eighth Avenue S.
69	Tow.	1	60	J. R. Tompkins	Houston, Tex.	Foot Main Street.
70	Tow.	17	32	Turner-Day & Woolworth Hardie Co. (Ky.)	Louisville, Ky.	

[9] Formerly ga. s. Idar.
[10] Formerly ga. s. Iola.
[11] Formerly ga. s. Crowley No. 21.
[12] Formerly ga. w. Susanna.
[13] Formerly ga. w. {a Hartford. b Enarco.

Line No.	Official No.	Signal letters	Rig	Name of vessel	Tonnage		Register dimensions			When built	Where built
					Gross	Net	Length	Breadth	Depth		
							Feet	*Feet*	*Feet*		
1	205369		Ga. s.	Ole Sauvage	14	9	46.0	11.5	4.0	1907	New Orleans, La.
2	221819		Ga.w.	Oil King	12	11	49.8	8.0	2.0	1921	Creelsboro, Ky.
3	218522		Ga. s.	O-Keh	11	8	33.0	10.5	4.0	1919	Tacoma, Wash.
4	224052		Ga. s.	Oklawaha	39	25	62.7	20.2	4.4	1924	Crittenden, Va.
5	220178		Ol. s.	Olava	15	10	38.5	13.4	5.0	1913	San Francisco, Calif.
6	213576		Ga. s.	Olcott Junior	6	5	27.7	8.3	4.8	1911	Springfield, Mass.
7	214138		Ga. s.	Old Bill	21	19	54.8	10.2	2.5	1906	St. Paul, Minn.
8	221466		Ga. s.	Old Harbor	8	5	38.1	10.3	3.9	1914	East Boston, Mass.
9	206349		Ga. s.	Old Point	14	9	47.6	12.8	4.0	1909	Poquoson, Va.
10	215374		Ol. s.	Old Timer	15	10	36.4	11.7	3.2	1917	Juneau, Alaska.
11	221928		Ga. s.	Old Timer	6	5	25.7	12.0	3.9	------	Unknown.
12	219962		Ga. s.	Old Trusty	10	10	36.0	7.7	2.6	1920	Marked Tree, Ark.
13	219369		Ga. s.	Oledyie H	6	5	37.2	10.0	1.9	1915	Chauvin, La.
14	218838		Ga. s.	Olena	9	7	32.5	8.3	4.8	1919	Port Stanley, Wash.
15	212927		Ga. s.	Olevia L	10	9	32.5	9.8	4.6	1915	Bremerton, Wash.
16	155315		Ga. s.	Olga	8	8	32.3	12.2	4.8	1898	Altantic City, N. J.
17	155464		Ga. s.	Olga	42	30	60.0	18.2	4.4	1903	Biloxi, Miss.
18	205660		Ga. s.	Olga	9	6	30.0	10.4	3.6	1908	Tacoma, Wash.
19	206131		Ga. s.	Olga	14	9	40.5	13.3	4.3	1909	Oakland, Calif.
20	211093		Ga. s.	Olga	8	5	27.6	9.0	4.0	1913	Poulsbo, Wash.
21	215167		Ga. s.	Olga	15	10	41.1	14.0	4.9	1916	New York, N. Y.
22	216531		Ga. s.	Olga	9	7	34.9	9.7	4.2	1918	Port Blakely, Wash.
23	223595		Ga.p.	Ol' Hickory	48	30	69.9	14.0	3.0	1924	Carthage, Tenn.
24	223885		Ol. s.	Olilo	16	10	58.5	10.8	4.7	1899	San Francisco, Calif.
25	223264		Ol. s.	Olin W	21	12	47.3	14.1	3.8	1923	Vancouver, Wash.
26	213401		Ol. s.	OLINDA	408	265	134.9	26.1	14.1	1915	San Francisco, Calif.
27	136738		Ga. s.	[1] Olive	7	7	32.7	13.1	3.7	1899	Atlantic City, N. J.
28	155402		Ga. s.	Olive	9	9	29.7	13.0	4.0	1900	----do.
29	200965		Ga. s.	Olive	5	5	27.0	12.3	3.4	1904	Port Republic, N. J.
30	202787		Ga. s.	Olive	15	10	45.2	12.4	4.0	1906	Atlantic City, N. J.
31	207190		Ga. s.	Olive	9	8	37.0	10.5	3.5	1918	Fishing Creek, Md.
32	215491		Ol. s.	Olivo	8	5	29.5	9.4	3.9	1917	Metlakatla, Alaska.
33	216578		Ga. s.	Olive	9	6	29.2	9.4	4.9	1918	Tacoma, Wash.
34	221334		Ga. s.	Olive	59	51	60.4	16.7	8.1	1921	Seattle, Wash.
35	111389		Ga. s.	[2] Olive B	13	6	46.0	16.7	3.4	1901	Ocean Spring, Miss.
36	155243		Ga. s.	[3] Olive G	15	15	39.2	15.7	6.2	1877	Clare, N. S.
37	216006		Ga. s.	Olive H	19	19	50.0	14.0	2.8	1916	Blair, Nebr.
38	207213		Ga. s.	Olive T	11	8	36.2	10.7	3.9	1910	Dockton, Wash.
39	155267		Ga. s.	Olive Mulford	12	10	34.0	13.7	3.8	1894	Bridgeton, N. J.
40	204854		Ga. s.	Olive B. Van Dusen	50	44	66.3	22.0	5.2	1908	Patchogue, N. Y.
41	214431		Ga. s.	Olive C. Lester	42	36	47.3	21.1	5.0	1916	Freeport, N. Y.
42	221469		Ga. s.	Olive M. Anderson	65	39	79.0	20.0	10.8	1921	Brooklyn, N. Y.
43	216693		Ga. s.	Oliver K	11	7	34.0	9.7	3.9	1915	Houston, Tex.
44	222069		Ga. s.	Oliver K	12	8	32.5	12.7	4.8	1922	Brunswick, Ga.
45	218659		Ga. s.	Olivette	11	9	37.0	10.6	3.4	------	Unknown.
46	155396		Ga. s.	Olivia	8	7	33.6	12.4	4.0	1898	Philadelphia, Pa.
47	212903		Ga. s.	Olivia	14	13	41.6	11.9	3.2	1907	Georgiana, Fla.
48	213560		Ga. s.	Olivia	22	12	46.0	14.8	6.0	1915	Rockport, Mass.
49	207982		Ga. s.	[4] Olivia B	7	5	34.4	11.3	3.9	1910	Red Bank, N. J.
50	224816		Ol. s.	Olivia H	51	34	58.7	15.4	7.5	1925	Everett, Wash.
51	155351		Ga. s.	Olivia Sears	15	9	40.0	14.8	5.6	1899	Gloucester, Mass.
52	208400		Ga. s.	Ollie	37	28	56.0	17.6	6.2	1911	Greenport, N. Y.
53	220565		Ga. s.	Ol-Pal	17	14	45.0	11.3	4.7	1920	Travers City, Mich.
54	218650		Ga. s.	Olympe	8	5	34.8	8.1	2.6	1913	Allemands, La.
55	155367		Ga. s.	Olympia	16	13	48.8	15.2	3.4	1899	Smyrna, N. C.
56	155369		Ga. s.	Olympia	13	7	37.6	13.4	6.0	1899	East Boothbay, Me.
57	203767		Ga. s.	Olympia	14	10	47.7	11.4	2.7	1906	Lake Charles, La.
58	210194		Ga. s.	Olympia	34	23	54.8	15.5	6.4	1912	Tacoma, Wash.
59	223902		Ga. s.	[5] Olympian	10	7	37.1	9.1	4.6	1921	Bremerton, Wash.
60	3158		Ga. s.	[6] Olympic	5	5	28.9	12.4	2.8	1880	Patchogue, N. Y.
61	206931		Ga. s.	Olympic	10	7	35.8	8.0	3.4	1909	Charlevoix, Mich.
62	208350		Ga. s.	Olympic	44	30	58.0	16.0	7.8	1911	Seattle, Wash.
63	211079		Ga. s.	Olympic	23	16	43.8	14.6	6.3	1913	Tacoma, Wash.
64	216480		Ga. s.	Olympic	12	8	37.6	11.5	3.2	1918	Sitka, Alaska.
65	217843		Ga. s.	Olympic	14	9	36.5	11.1	5.6	1919	Aberdeen, Wash.
66	210892		Ga. s.	Omaney	50	34	67.2	17.5	7.7	1912	Seattle, Wash.
67	224305		Ga. s.	[7] Omar	23	18	58.0	10.1	4.9	1917	Greenport, N. Y.
68	221140		Ga. s.	[8] Omiak	54	36	77.2	13.0	6.8	1921	New York, N. Y.
69	214733		Ga. s.	Onah	22	18	41.0	12.8	5.9	1917	Tacoma, Wash.
70	161695		Ga. s.	[9] Onawa	16	8	55.0	11.0	4.0	1887	East Boston, Mass.
71	213356		Ga. s.	Onaway	14	8	45.9	12.1	4.8	1915	Friendship, Me.
72	214310		Ga. s.	Onaway	11	10	34.8	10.2	3.3	1915	Bayhead, N. J.
73	218999		Ga. s.	101	5	5	25.5	8.0	3.0	1914	Little Suamico, Wis.

[1] Formerly ga. s. Estella Townsend.
[2] Formerly ga. s. Ramsay Bros.
[3] Formerly British schooner Ocean Lily.
[4] Formerly ga. s. Anna T. 3d.
[5] Formerly U. S. Navy st. s. 8003.

Line No.	Service	Crew	Horsepower	Name of owner	Home port	Address of owner
1	Frt.	2	32	Vermillion Farms Co. (La.)	Morgan City, La.	Abbeville, La.
2	Tow.	75	25	Creelsboro Oil Refining Co. (Ky.)	Louisville, Ky.	Creelsboro, Ky.
3	Fsh.	1	20	K. O. McCaskey	Tacoma, Wash.	Puyallup, Wash.
4	Frt.	1	45	W. E. Perry	Elizabeth City, N. C.	South Mills, N. C.
5	Tow.	1	55	Anders E. Anderson	San Francisco, Calif.	Oakland, Calif.
6	Pas.	1	15	Harold O. Shepard	Boston, Mass.	Springfield, Mass.
7	Pas.	2	105	Chas. N. Drake	St. Louis, Mo.	4420 Clarence Avenue.
8	Pas.	1	16	Fred Esterhill	Boston, Mass.	106 Buttonwood Street.
9	Frt.	1	25	W. J. Bradshaw	Newport News, Va.	Messick, Va.
10	Msc.	1	20	F. A. J. Gallwas	Juneau, Alaska	Douglas, Alaska.
11	Fsh.	2	12	Arthur H. Lankenau	New York, N. Y.	361 One hundred sixty-third Street (B.).
12	Pas.	1	15	J. T. Cline	Memphis, Tenn.	Marked Tree, Ark.
13	Oys.	2	6	Adolph Authement	New Orleans, La.	Chauvin, La.
14	Fsh.	1	12	J. Vient	Seattle, Wash.	Friday Harbor, Wash.
15	Fsh.	1	12	J. T. Moran	Ketchikan, Alaska	
16	Frt.	1	14	Joseph Luke Conover	Philadelphia, Pa.	Atlantic City, N. J.
17	Frt.	4	37	Frederick E. Kipp	New York, N. Y.	Bellville, N. J.
18	Frt.	2	35	H. N. Jesper	Seattle, Wash.	1015 Northlake Avenue.
19	Fsh.	1	60	Libby, McNeill & Libby (Me.)	do	Marion Building.
20	Fsh.	2	16	Henry Larson	Juneau, Alaska	
21	Pas.	3	40	Robert Young	New York, N. Y.	47 East Eighty-ninth Street.
22	Fsh.	7	18	Dobbins Packing Co. (Oreg.)	Newport, Oreg.	
23	Tow.	4	70	Norton C. Lyon	Nashville, Tenn.	Carthage, Tenn.
24	Fsh.	2	38	Geo. D. Fisk	San Diego, Calif.	3059 Hawthorne Street.
25	Tow.	2	110	Hosford Transportation Co. (Oreg.)	Portland, Oreg.	
26	Tnk.	5	250	Union Oil Co. of California (Calif.)	Los Angeles, Calif.	Union Oil Building.
27	Fsh.	1	40	James Endicott	Philadelphia, Pa.	Atlantic City, N. J.
28	Pas.	1	10	Maurice H. Scokwell	do	Port Norris, N. J.
29	Frt.	1	14	Jesse Cramer	do	New Gretna, N. J.
30	Pas.	2	50	Anton Peterson	New York, N. Y.	Corona, N. Y.
31	Frt.	2	15	D. W. Allen	Reedville, Va.	Kinsale, Va.
32	Fsh.	2	12	John J. Burton	Juneau, Alaska	Killisnoo, Alaska.
33	Fsh.	3	25	Matthew N. Ermako	Seattle, Wash.	84 Seneca Street.
34	Fsh.	6	50	J. A. Johnson	Seward, Alaska	Kodiak, Alaska.
35	Pas.	2	36	George D. Rosenbrock	New Orleans, La.	630 Peters Avenue.
36	Frt.	2	16	Jerome B. Creath	Eastport, Me.	Lubec, Me.
37	Fer.	2	36	George Hineline	Omaha, Nebr.	Blair, Nebr.
38	Pas.	1	21	Rocky Bay Oyster Co. (Wash.)	Tacoma, Wash.	417 Columbia Street.
39	Oys.	3	18	Samuel Butcher	Philadelphia, Pa.	Mauricetown, N. J.
40	Msc.	1	30	Forest Burr	New York, N. Y.	Oakdale, N. Y.
41	Frt.	5	75	Wyle Lighterage Corporation (N. Y.)	do	Atlantic Avenue (B.).
42	Wat.	4	100	Croton Water Co. (N. Y.)	do	88 Broad Street.
43	Frt.	1	25	City of Houston	Houston, Tex.	
44	Fsh.	2	24	George Kennedy	Brunswick, Ga.	
45	Wrk.	2	35	Boston Merchants Marine Scaling Co. (Mass.)	Boston, Mass.	34 Central Wharf.
46	Pas.	3	30	Henry E. Ploger	New York, N. Y.	432 Wales Avenue.
47	Pas.	1	12	Standard Fisheries Co. (Fla.)	Jacksonville, Fla.	Box 173.
48	Fsh.	5	36	Johanna M. Vreeland	New York, N. Y.	1323 East Twenty-sixth Street (B.).
49	Frt.	1	24	Andrew S. White	Perth Amboy, N. J.	Red Bank, N. J.
50	Fsh.	4	75	James M. Hawthorn	Seattle, Wash.	Everett, Wash.
51	Cod.	6	24	Joseph Azeredo	Gloucester, Mass.	
52	Msc.	4	50	E. W. Bliss Co. (W. Va.)	New York, N. Y.	Adams and Plymouth Streets (B.).
53	Fsh.	2	60	Mrs. Edith M. Van Den Brock	Grand Haven, Mich.	Traverse, City, Mich.
54	Pas.	2	15	J. D. Constant & Son	New Orleans, La.	Allemands, La.
55	Frt.	1	24	C. W. Gillikin	Beaufort, N. C.	Otway, N. C.
56	Fsh.	2	20	William A. Lewis	Boston, Mass.	Jamaica Plain, Mass.
57	Msc.	2	16	Chas. Behnke	Morgan City, La.	Lake Charles, La.
58	Fsh.	7	55	John Ivcevich	Seattle, Wash.	Bellingham, Wash.
59	Tow.	1	50	Jas. Draham	Tacoma, Wash.	Olympia, Wash.
60	Msc.	1	15	Thomas J. Gillen	New York, N. Y.	Freeport, N. Y.
61	Pas.	2	15	W. H. Francis	Grand Haven, Mich.	Charlevoix, Mich.
62	Fsh.	11	65	Jorgen P. Mittet	Seattle, Wash.	
63	Fsh.	6	30	J. L. Smiley & Co. (Wash.)	Ketchikan, Alaska	
64	Fsh.	1	20	Peter Kitka	Juneau, Alaska	Sitka, Alaska.
65	Frt.	2	35	E. L. Fletcher	Seattle, Wash.	Hoquiam, Wash.
66	Fsh.	13	80	John Johnson	Ketchikan, Alaska	Sitka, Alaska.
67	Msc.	3	75	Frank P. McLaughlin	New York, N. Y.	Coney Island, N. Y.
68	Msc.	4	230	Galena Navigation Co. (Del.)	do	41 East Forty-second Street.
69	Fsh.	4	30	Adolph M. Nelson	Tacoma, Wash.	4121 North Sixteenth Street.
70	Frt.	1	32	Booth Fisheries Sardine Co. (Me.)	Eastport, Me.	
71	Frt.	2	28	Consolidated Lobster Co. (Mass.)	Boston, Mass.	280 Northern Avenue.
72	Fsh.	1	12	Z. P. Johnson	Philadelphia, Pa.	West Point Pleasant, N. J.
73	Fsh.	3	8	Edward H. Groll	Milwaukee, Wis.	Oconto, Wis.

[6] Formerly ga. s. Bessie Whiting.
[7] Formerly U. S. Navy S. P. 10.
[8] Formerly ga. s. {a Florence J. H. / b Mo-Me-Ga.
[9] Formerly ga. s. Vancluse.

Line No.	Official No.	Signal letters	Rig	Name of vessel	Tonnage		Register dimensions			When built	Where built
					Gross	Net	Length	Breadth	Depth		
							Feet	*Feet*	*Feet*		
1	212282		Ga. s.	Onetia	36	17	47.2	16.0	4.8	1914	Pocomoke City, Md.
2	200796		Ga. s.	Onley	26	18	58.3	17.3	5.4	1904	do
3	222462		Ga. s.	Onneway	10	7	38.2	10.5	4.9	1913	Elizabeth, N. J.
4	210027		Ga. s.	Ono	8	7	35.5	12.5	4.0	1911	Inwood, N. Y.
5	208661		Ga. s.	Ono II	15	10	53.8	15.0	2.7	1911	Morehead City, N. C.
6	224759		Ga. s.	Onondaga	20	8	49.3	13.6	5.3	1925	Pascagoula, Miss.
7	209181		Ga. s.	Onslow	9	7	37.0	11.0	2.0	1911	Morehead City, N. C.
8	155255		Ga. s.	On Time	18	12	37.8	14.0	7.0	1894	East Boothbay, Me.
9	211645		Ga. s.	On Time	8	7	30.5	10.4	4.8	1913	Westerly, R. I.
10	215008		Ga. s.	On Time	27	18	56.1	13.5	5.0	1917	Seattle, Wash.
11	220159		Ol. s.	On Time	43	29	56.0	15.7	7.1	1920	Gig Harbor, Wash.
12	19216		Ga. s.	Onward	11	7	42.0	12.3	3.8	1868	Plymouth, N. C.
13	19457		Ga. s.	Onward	13	12	37.1	13.5	4.1	1876	Westerly, R. I.
14	208589		Ga. s.	Onward	8	7	27.6	8.7	2.8	1911	Leland, Mich.
15	212203		Ga. s.	Onward	25	24	46.3	14.4	5.9	1914	New Haven, Conn.
16	218081		Ga. s.	Onward	41	28	59.4	15.3	7.3	1919	Los Angeles, Calif.
17	218249		Ga. s.	Onward	15	8	54.4	14.0	3.3	1919	Camden, N. J.
18	212193		Ga. s.	Onward III	26	21	47.9	15.6	5.1	1914	New York, N. Y.
19	221730		Ga.p.	Opal	13	13	59.8	13.1	2.0	1921	Mulberry, Ark.
20	224651		Ga. s.	Opal	11	7	36.0	10.8	3.9	1925	Stanwood, Wash.
21	222292		Ga. s.	Ophelia	13	11	40.0	11.2	3.8	1921	Brooklyn, N. Y.
22	208432		Ga. s.	Opitsah	8	8	31.8	11.6	4.0	1904	Marinette, Wis.
23	218063		Ga. s.	Oquirrh	25	11	52.8	14.8	5.4	1919	Friendship, Me.
24	204781		Ga. s.	Ora	23	16	57.0	16.6	4.0	1907	Cedar Bayou, Tex.
25	214441		Ga.w.	Ora	8	5	44.6	10.0	2.2	1916	Rochester, Pa.
26	218829		Ga. s.	Ora	9	5	34.1	9.4	5.0	1919	Rainier, Oreg.
27	212360		Ga. s.	Ora Belle	10	8	35.2	10.7	5.0	1911	Delanco, N. J.
28	209780		Ga. s.	Ora Endress	68	66	58.0	14.8	6.6	1912	Manitowoc, Wis.
29	205143		Ga. s.	Ora et Labora	9	7	33.0	12.8	4.0	1907	Michigan City, Ind.
30	155426		Ga. s.	Oregon	8	7	40.0	14.0	3.4	1901	Hopkins, Va.
31	206002		Ga. s.	Oregon	13	9	38.8	9.0	3.5	1909	Memphis, Tenn.
32	209054		Ga. s.	Oregon	9	7	35.1	9.4	3.8	1911	Seattle, Wash.
33	215742	LJDW	Ol. s.	Oregon ⊙	1,849	1,357	215.0	41.9	20.5	1917	do
34	223092		Ol. s.	Oregon	95	64	120.0	36.0	8.4	1923	St. Helens, Oreg.
35	216061		Ga. s.	[1] Oregon City	40	32	54.8	15.4	7.0	1918	Tacoma, Wash.
36	214910		Ga. s.	Oregon Wolf	43	37	54.8	15.5	7.3	1917	do
37	209613		Ga. s.	Oregonian	34	23	56.2	15.1	5.7	1912	do
38	215000		Ga. s.	Oregonian	45	30	54.8	15.7	7.5	1917	do
39	216109		Ga. s.	Oregonian	42	33	55.8	15.5	7.1	1918	do
40	220991		Ol. s.	Oretha F. Spinney	133	65	107.2	24.0	11.3	1921	Essex, Mass.
41	223651		Ol. s.	Orlean	12	8	36.6	12.9	4.1	1924	Brunswick, Ga.
42	1440		Ga. s.	[2] Orient	13	11	38.5	14.2	4.2	1867	Brooklyn, N. Y.
43	209533		Ga. s.	Orient	57	48	62.5	18.0	9.1	1911	Seattle, Wash.
44	209953		Ga. s.	Orient	73	60	69.5	16.7	7.6	1912	do
45	155044		Ga. s.	Oriental	28	16	51.7	18.4	5.3	1881	Messongo, Va.
46	19227		Ga. s.	Oriente	14	8	39.0	12.0	3.0	1865	Madisonville, La.
47	210584		Ga. s.	Orilla K	11	7	41.0	10.0	6.0	1905	Green Bay, Wis.
48	222677		Ga. s.	[3] Orinoco II	20	12	48.2	13.2	4.9	1917	Philadelphia, Pa.
49	155043		Ga. s.	Oriole	18	17	56.2	15.5	4.3	1881	Baltimore, Md.
50	155167		Ga. s.	Oriole	13	11	49.6	11.1	4.8	1889	Newport, R. I.
51	200811		Ga. s.	Oriole	12	9	44.2	10.9	4.2	1904	do
52	205447		Ga. s.	Oriole	13	11	50.0	8.8	4.7	1891	Morris Heights, N. Y.
53	209454		Ga. s.	Oriole	20	15	58.0	15.2	4.0	1911	Palmer, Va.
54	210303		Ga. s.	Oriole	7	6	32.2	9.0	4.0	1912	Atlantic City, N. J.
55	217976		Ga. s.	Oriole	10	9	33.1	10.7	4.0	1919	Seattle, Wash.
56	223133		Ga. s.	Oriole	14	10	51.7	12.8	3.4	1923	North Girard, Pa.
57	116583		Ol. s.	[4] Orion	73	39	96.7	17.0	8.9	1893	Wyandotte, Mich.
58	211009		Ga. s.	Orion	13	8	36.8	11.9	4.8	1913	Seattle, Wash.
59	210450		Ga. s.	Orlee	13	9	37.9	9.3	3.8	1912	Cove, Wash.
60	223258		Ga. s.	[5] Orlo VI	79	54	104.3	14.9	8.3	1917	Boston, Mass.
61	215702	LJCS	Ol. s.	[6] ORMIDALE ⊙	2,063	1,434	250.5	43.5	20.4	1917	Manitowoc, Wis.
62	221171		Ga. s.	Oro	16	14	46.2	9.4	3.8	1921	South Jacksonville, Fla.
63	155144		Ga. s.	Orrmoore	14	10	63.0	10.8	4.6	1887	Brooklyn, N. Y.
64	208876		Ga. s.	Orsino	16	11	48.6	13.0	4.5	1911	Anglesea, N. J.
65	155246		Ga. s.	Orvid F. French	12	7	52.0	13.8	3.6	1893	St. Peters, Md.
66	214620		Ga. s.	Orville G	8	6	31.9	10.5	2.0	1916	Atlantic, N. C.
67	214059		Ga. s.	Orville G	6	6	26.0	8.6	2.6	1915	Oconto, Wis.
68	214723		Ga. s.	Orwood	9	6	39.9	14.0	3.6	1917	Alameda, Calif.
69	155449		Ga. s.	Osage	19	12	47.0	16.7	3.7	1902	Biloxi, Miss.
70	155289		Ga. s.	Osbon	7	5	34.0	12.6	3.0	1896	Kitty Hawk, N. C.

[1] Formerly ga. s. Omaha.
[2] Formerly ga. s. Annie Marshall.
[3] Formerly U. S. Navy ga. s. 2635.
[4] Formerly ga. s. Sultana.

Line No.	Service	Crew	Horsepower	Name of owner	Home port	Address of owner
1	Pas.	2	45	Albert F. Jester	Newport News, Va.	Smithfield, Va.
2	Fsh.	9	60	Joseph A. Wilson	Philadelphia, Pa.	1537 South Fifteenth Street.
3	Msc.	1	50	Standard Oil Co. (N. J.)	New York, N. Y.	26 Broadway.
4	Tow.	2	40	Inland Dredging Corporation (N. Y.)	do	215 Montague Street (B.).
5	Pas.	1	50	Eulo D. Baldwin	Philadelphia, Pa.	National Park, N. J.
6	Fsh.	3	20	H. H. Colle	Gulfport, Miss.	Pascagoula, Miss.
7	Pas.	1	18	William H. Reeves	do	1121 East Palmer Street.
8	Fsh.	5	24	Peter J. Johnson	Gloucester, Mass.	1 Lendall Street.
9	Frt.	1	12	James E. Dewey	Newport, R. I.	New Shoreham, R. I.
10	Frt.	1	30	C. B. Meyers	Ketchikan, Alaska	Anchorage, Alaska.
11	Fsh.	8	60	Beegle Packing Co. (Alaska)	do	
12	Pas.	1	20	M. A. Simpson	Manteo, N. C.	Wanchese, N. C.
13	Msc.	1	18	Frank L. Tallman	New York, N. Y.	149 Madison Avenue.
14	Fsh.	3	18	Chas. H. Walters	Grand Haven, Mich.	Mackinaw City, Mich.
15	Slv.	1	32	Argonaut Salvage Corporation (Conn.)	Bridgeport, Conn.	
16	Fsh.	8	85	N. R. Vail	Los Angeles, Calif.	520 Metropolitan Building.
17	Pas.	1	150	Frank E. Mitchell	Philadelphia, Pa.	Camden, N. J.
18	Frt.	2	38	Hope Island Club	do	1222 Land Title Building.
19	Pas.	1	10	W. S. Long	Memphis, Tenn.	Mulberry, Ark.
20	Fsh.	1	32	C. M. Johnson	Seattle, Wash.	Stanwood, Wash.
21	Msc.	2	24	Mortimer L. Simpson	New York, N. Y.	236 East Second Street (B.).
22	Msc.	3	8	G. Lloyd Williston	Milwaukee, Wis.	Marinette, Wis.
23	Frt.	2	75	Ramsdell Packing Co.	Ellsworth, Me.	Lubec, Me.
24	Tow.	4	50	Galveston Dry Dock & Construction Co.	Galveston, Tex.	
25	Pas.	1	12	George J. Derifield	Cincinnati, Ohio	Hannibal, Ohio.
26	Fsh.	1	16	O. H. Nelson	Juneau, Alaska	Petersburg, Alaska.
27	Fsh.	2	15	J. S. Davis	Norfolk, Va.	526 Westover Avenue.
28	Frt.	4	75	C. F. Eckhart	Milwaukee, Wis.	Port Washington, Wis.
29	Fsh.	1	5	Frank J. Jensen	Chicago, Ill.	Michigan City, Ind.
30	Frt.	2	4	W. H. Lang	Cape Charles, Va.	Accomac, Va.
31	Frt.	1	12	Will Sanders	Memphis, Tenn.	85 Market Avenue.
32	Fsh.	1	15	Peter Nelson	Seattle, Wash.	1023 Monroe Street.
33	Frt.	26	1,250	Independent Steamship Co. (Alaska)	Juneau, Alaska	
34	Fer.	2	140	Longview Ferry Co. (Wash.)	Portland, Oreg.	Longview, Wash.
35	Fsh.	8	50	Peter Milos	Seattle, Wash.	4001 Seventeenth Avenue SW.
36	Fsh.	8	55	Frank Simetovich	Tacoma, Wash.	2216 North Twenty-seventh Street.
37	Fsh.	7	55	Moore Packing Co. (Oreg.)	Portland, Oreg.	
38	Frt.	8	80	P. E. Harris & Co. (Wash.)	Seattle, Wash.	Pier 1.
39	Fsh.	9	50	Anton Kardick	Tacoma, Wash.	1101 North Twenty-seventh Street.
40	Fsh.	21	100	Lemuel E. Spinney	Gloucester, Mass.	44 Beacon Street.
41	Fsh.	3	25	Julius M. Sheppard	Brunswick, Ga.	
42	Fsh.	2	50	F. D. Anderson	New York, N. Y.	Greenport, N. Y.
43	Fsh.	13	80	Sedolph H. Rud	Seattle, Wash.	324 North Seventy-second Street.
44	Fsh.	8	80	Booth Fisheries Co. (Del.)	do	Foot Wall Street.
45	Oys.	9	48	Charles L. Bradford	Philadelphia, Pa.	Newport, N. J.
46	Frt.	3	22	Adolph Goodyear	New Orleans, La.	607 Flood Street.
47	Fer.	1	20	J. F. Van Vorse	Dubuque, Iowa	
48	Frt.	1	60	F. S. Royster Guano Co. (Va.)	Norfolk, Va.	
49	Frt.	1	5	L. N. Cooper	do	White Rose Hotel.
50	Frt.	1	40	Yedeive Yortin	Vineyard Haven, Mass.	Nantucket, Mass.
51	Fsh.	1	65	Joseph C. Messing	Newport, R. I.	38 Hammond Street.
52	Msc.	1	16	Ernest Dunphy	Providence, R. I.	212 Union Street.
53	Oys.	2	25	H. E. Robertson	Reedville, Va.	Palmer, Va.
54	Pas.	1	14	Ross V. Keely	Philadelphia, Pa.	Atlantic City, N. J.
55	Fsh.	3	30	G. W. Bruce	Seattle, Wash.	113 Grand Trunk Dock.
56	Fsh.	6	107	Arthur Weindorf	Erie, Pa.	332 Sassafras Street.
57	Fsh.	14	100	John A. Dahlmer	Gloucester, Mass.	292 Main Street.
58	Fsh.	5	20	A. P. Brandt	Nome, Alaska	
59	Fsh.	1	30	Alfred R. Meyer	Seattle, Wash.	Raymond, Wash.
60	Msc.	7	400	Morris & Cumings Dredging Co. (N. Y.)	New York, N. Y.	11 Moore Street.
61	Frt.	24	640	Ormidale Steamship Corporation (Del.)	Wilmington, Del.	Dupont Building.
62	Pas.	1	85	L. G. Chappell	Jacksonville, Fla.	323 East Bay Street.
63	Msc.	2	100	George J. Glann	New York, N. Y.	2374 Second Avenue.
64	Fsh.	3	36	Fred Bjerklund	Philadelphia, Pa.	North Wildwood, N. J.
65	Frt.	3	25	Wm. T. Cumings	Annapolis, Md.	Mayo, Md.
66	Frt.	1	12	S. S. Gaskill	Beaufort, N. C.	Straits, N. C.
67	Fsh.	3	12	Charles Follett	Milwaukee, Wis.	Oconto, Wis.
68	Frt.	1	40	Wm. J. Albach	San Francisco, Calif.	Oakland, Calif.
69	Oys.	4	24	Martin Fountain, jr.	Gulfport, Miss.	Biloxi, Miss.
70	Frt.	2	24	C. H. Butler	Elizabeth City, N. C.	

[4] Formerly U. S. Navy subchaser 269.

[5] Formerly ga. s. (a Motor 1. b Lake Mohonk. c Astmahco III.)

Line No.	Official No.	Signal letters	Rig	Name of vessel	Tonnage		Register dimensions			When built	Where built
					Gross	Net	Length	Breadth	Depth		
							Feet	*Feet*	*Feet*		
1	155076		Ga. s.	Oscar	7	6	32.0	11.4	4.0	1883	Freeport, N. Y.
2	221827		Ga. s.	Oscar II	8	6	32.2	10.0	3.7	1916	Lavallette, N. J.
3	155461		Ga. s.	Oscar C	10	7	45.2	12.5	3.0	1903	Morgan City, La.
4	204979		Ga. s.	Oscar J	14	9	49.4	14.4	3.3	1908	Texas City, Tex.
5	212578		Ga. s.	Oscar J II	21	14	50.5	15.4	4.0	1914	Westlake, La.
6	211526		Ga. s.	Oscar the Oyster	10	8	37.0	11.5	4.2	1912	Atlantic City, N. J.
7	215826		Ga. s.	Oscar Gordon	17	15	43.8	14.0	4.0	1917	Crittenden, Va.
8	19459		Ga. s.	Oscar Newhouse	70	65	78.6	20.1	6.9	1876	Sheboygan, Wis.
9	209436		Ga. s.	Osceola	44	43	60.0	17.0	3.2	1911	St. Augustine, Fla.
10	213462		Ga.w.	Osha Ruth	9	9	45.0	10.0	2.4	1915	Millersport, Ohio.
11	155222		Ga. s.	Ospray	11	10	37.4	13.2	4.8	1888	West Creek, N. J.
12	150884		Ga. s.	[1] Osprey	24	15	53.6	11.2	4.7	1900	Baltimore, Md.
13	155446		Ga. s.	Osprey	19	11	48.6	16.1	6.5	1902	Dennysville, Me.
14	204370		Ga. s.	Osprey	14	9	46.6	9.5	5.1	1907	Millbridge, Me.
15	211183		Ga. s.	Osprey	12	9	40.0	13.0	4.0	1913	Greenport, N. Y.
16	213903		Ga. s.	Osprey	25	16	50.7	14.4	5.4	1915	Fairhaven, Calif.
17	214575		Ga. s.	Osprey	8	7	33.8	8.3	3.8	1906	Ballard, Wash.
18	215441		Ol. s.	Osprey	24	9	55.1	13.7	5.2	1917	East Machias, Me.
19	215882		Ga. s.	Osprey	49	18	67.6	18.5	6.2	1917	Oakland, Calif.
20	216595		Ga. s.	Osprey	12	11	41.0	12.0	4.0	1918	Shakan, Alaska.
21	216746		Ga. s.	Osprey	10	7	36.5	9.3	5.0	1918	Suquamish, Wash.
22	218152		Ga. s.	[2] Osprey	34	23	59.8	16.5	6.3	1918	Rochester, N. Y.
23	208618		Ga. s.	Osric	15	12	47.5	13.0	4.5	1911	Anglesea, N. J.
24	202201		Ol. s.	Ossining	63	43	74.0	18.5	6.0	1905	Newburgh, N. Y.
25	212518		Ga. s.	Oswegatchie	12	8	39.0	10.6	4.2	1914	Chicago, Ill.
26	223672	MFKT	Ol. s.	Oswego Socony ✚	1,199	753	252.9	40.1	12.8	1924	Chester, Pa.
27	214943		Ga. s.	Otis	6	5	34.8	9.8	3.9	1915	Westerly, R. I.
28	155455		Ga. s.	Otis D. Terrell	13	9	46.4	16.2	3.9	1902	Portsmouth, N. C.
29	223207		Ol. s.	Oto	15	10	53.5	12.2	4.6	1918	Los Angeles, Calif.
30	211313		Ga. s.	[3] Ottawa	10	9	38.3	10.2	3.9	1913	Holland, Mich.
31	212278		Ol. s.	Ottawa	75	70	57.4	17.5	6.0	1914	Ferrysburg, Mich.
32	204902		Ga. s.	Otter	9	6	28.3	8.0	2.7	1908	La Conner, Wash.
33	211197		Ga. s.	Otter	15	10	43.0	12.7	6.1	1913	Los Angeles, Calif.
34	211853		Ga. s.	Otter	8	5	35.1	11.8	3.0	1913	Abbeyville, La.
35	204329		Ga. s.	Otto	14	9	46.0	8.8	4.5	1896	Morris Heights, N. Y.
36	206741		Ga.w.	Otto	15	15	50.0	12.6	2.8	1909	Kansas City, Kans.
37	211390		Ga. s.	Otto	7	6	44.0	8.4	3.3	1902	La Crosse, Wis.
38	211211		Ga. s.	Ouida	12	8	43.6	11.3	3.0	1913	Galveston, Tex.
39	207525		Ga. s.	Oulu	11	10	38.3	9.8	4.3	1910	Douglas, Alaska.
40	217476		Ga. s.	Ouray	6	5	33.4	8.1	3.6	1919	Seattle, Wash.
41	213134		Ga. s.	Outer Harbor	12	9	34.6	9.8	4.4	1915	Chicago, Ill.
42	216547		Ga. s.	Overseer	11	7	37.6	9.6	3.4	1918	Chincoteague, Va.
43	223809		Ga.w.	Overstreet	32	25	60.0	14.8	2.6	1924	Brownsville, Ky.
44	217706		Ga. s.	Over The Top	7	6	25.8	10.0	4.0	1919	Stanwood, Wash.
45	220364		Ga. s.	Over The Top	48	39	63.0	16.2	6.9	1920	Seattle, Wash.
46	214839		Ga. s.	Over The Waves	25	7	50.5	14.8	7.1	1917	Friendship, Me.
47	224034		Ga.w.	Owens	30	5	50.9	11.0	3.6	1918	Alexandria, La.
48	155378		Ga. s.	Owl	14	6	47.6	12.4	3.8	1900	Bridgeport, Conn.
49	205897		Ga.w.	Owl	13	11	57.7	11.6	2.3	1908	Bellaire, Ohio.
50	207151		Ga. s.	Owl	15	10	45.5	11.5	4.4	1910	Seattle, Wash.
51	208441		Ga. s.	Owl	15	5	45.4	13.2	3.7	1911	Alameda, Calif.
52	208726		Ga. s.	Owl	47	28	60.6	20.3	6.5	1911	North Bend, Oreg.
53	222081		Ga. s.	Owl	11	7	41.8	14.0	3.7	1922	Los Angeles, Calif.
54	155433		Ga. s.	Oyster	5	5	26.2	11.6	3.8	1901	Osterville, Mass.
55	213475		Ga. s.	Oysterette	12	10	42.0	12.0	2.5	1910	Inwood, N. Y.
56	211058		Ga. s.	Oysterman	13	9	39.2	12.4	4.6	1913	Tacoma, Wash.
57	211635		Ga. s.	Oysterman	30	16	56.2	17.6	5.1	1913	Crittenden, Va.
58	19366		Ga. s.	Oyster Plant	13	12	54.0	15.4	3.7	1872	Mobile, Ala.
59	200534		Ga. s.	Oyston	15	10	50.0	13.0	4.2	1903	Pocomoke City, Md.
60	224382		Ga. s.	Ozark	8	7	30.5	7.7	3.2	1924	Augusta, Ark.
61	216116		Ga. s.	P. A. D. D. Co. No. 7	14	9	44.4	13.2	3.8	1916	Perth Amboy, N. J.
62	219038		Ga. s.	P. L. Ammon	52	20	63.6	17.0	6.3	1919	Detroit, Mich.
63	223905		El. s.	P. R. R. No. 16 (steel)	186	126	99.0	24.0	10.6	1924	Mariners Harbor, N. Y.
64	215837		Ol. s.	P. W. McAdow	84	57	74.7	20.0	5.5	1917	Marco, Fla.
65	224531		Ga. s.	P. & P	13	9	31.7	11.0	3.0	1925	Isle of Hope, Ga.
66	204002		Ga. s.	P. & B. No. 2	14	12	48.0	14.5	4.0	1907	Greenport, N. Y.
67	244400		Ol. s.	Pabco	16	5	45.0	12.7	5.1	1925	Oakland, Calif.
68	206582		Ga. s.	[4] Pablo	15	10	49.3	15.2	4.1	1909	San Francisco, Calif.
69	136405		Ga. s.	[5] Pacific	30	28	54.2	15.3	6.1	1893	Baltimore, Md.
70	202717		Ga. s.	Pacific	25	17	54.3	12.3	3.1	1905	Coppermount, Alaska.
71	207431		Ga. s.	Pacific	15	10	39.0	12.6	4.7	1910	Tacoma, Wash.
72	210467		Ga. s.	Pacific	9	9	38.0	11.3	2.8	1912	Palacios, Tex.
73	210973		Ga. s.	Pacific	20	13	46.3	12.0	3.9	1913	Anacortes, Wash.

[1] Formerly ga. s. Petrolia.
[2] Formerly ga. s. Rochester.
[3] Formerly ga. s. May Bee.

Line No.	Service	Crew	Horsepower	Name of owner	Home port	Address of owner
1	Msc.	2	10	Francis Dennis	New York, N. Y.	Oyster Bay, N. Y.
2	Pas.	1	15	Walter S. Allen, jr	Philadelphia, Pa.	Tuckerton, N. J.
3	Oys.	2	25	Clemare J. Watkins	Morgan City, La.	Berwick, La.
4	Msc.	2	75	Atlantic Gulf & Pacific Co. (W. Va.)	New York, N. Y.	15 Park Row.
5	Tow.	2	110	John Jacobson	Galveston, Tex.	Texas City, Tex.
6	Frt.	1	14	Scoy Oyster Co. (N. J.)	Philadelphia, Pa.	Atlantic City, N. J.
7	Frt.	1	38	U. S. Shipping Board	Norfolk, Va.	
8	Frt.	5	60	C. E. Garey	Port Huron, Mich.	Saginaw, Mich.
9	Frt.	2	45	F. S. Allen	Jacksonville, Fla.	Foot Market Street.
10	Frt.	1	20	S. S. Shamblin	Cincinnati, Ohio.	Miller, Ohio.
11	Pas.	2	40	Henry Schaupp	Newark, N. J.	Elizabeth, N. J.
12	Pas.	2	50	Andrew Poe	Baltimore, Md.	St. Helena, Md.
13	Frt.	2	20	James J. McCurdy	Eastport, Me.	Lubec, Me.
14	Frt.	1	40	William Underwood Co.	South West Harbor, Me.	McKinley, Me.
15	Frt.	2	20	Frank J. Tuthill	New York, N. Y.	East Marion, N. Y.
16	Frt.	3	25	Peoples Co. (Oreg.)	Marshfield, Oreg.	Gold Beach, Oreg.
17	Tow.	1	10	E. H. Short	Seattle, Wash.	Friday Harbor, Wash.
18	Frt.	4	40	Joseph S. Allen	Provincetown, Mass.	
19	Fsh.	2	170	Alaska Packers Association (Calif.)	San Francisco, Calif.	111 California Street.
20	Fsh.	3	25	Fred Annisket	Wrangell, Alaska	Shakan, Alaska.
21	Fsh.	3	16	H. D. Willimott	Seattle, Wash.	Suquamish, Wash.
22	Tow.	3	125	Allen N. Spooner & Son (N. Y.)	New York, N. Y.	Pier 11, North River.
23	Pas.	3	36	Coast Transportation Co. (N. J.)	Philadelphia, Pa.	Anglesea, N. J.
24	Pas.	8	100	Turley Green	Memphis, Tenn.	Box 1318.
25	Pas.	1	24	James D. Hallahan	Chicago, Ill.	10142 Avenue M.
26	Tnk.	16	700	Standard Transportation Co. (Del.)	New York, N. Y.	26 Broadway.
27	Fsh.	1	10	Edward T. Quillen	Providence, R. I.	Cranston, R. I.
28	Frt.	1	20	R. B. Hodges	Washington, N. C.	Swanquarter, N. C.
29	Fsh.	1	45	K. Kodama	Los Angeles, Calif.	305 East Second Street.
30	Pas.	1	30	Joseph Jesiek	Grand Haven, Mich.	Holland, Mich.
31	Pas.	4	55	Cleveland-Cliffe Iron Co. (Ohio)	Marquette, Mich.	North Front Street.
32	Pas.	1	7	C. F. Anderson	Seattle, Wash.	La Conner, Wash.
33	Tow.	2	55	Frank A. Garbuitt	Los Angeles, Calif.	East San Pedro, Calif.
34	Fsh.	2	20	R. P. Smith	Port Arthur, Tex.	Box 252.
35	Pas.	1	32	Charles Klutt	Philadelphia, Pa.	Camden, N. J.
36	Tow.	3	40	Missouri River Sand & Gravel Co. (N. J.)	Kansas City, Mo.	Boonville, Mo.
37	Pas.	2	20	R. V. Voth	Milwaukee, Wis.	Prairie du Chien, Wis.
38	Pas.	1	45	Southern Pacific Co. (Tex.)	Galveston, Tex.	
39	Fsh.	2	16	W. F. Reichwein	Wrangell, Alaska	
40	Fsh.	3	40	Paul Graham	Seattle, Wash.	
41	Pas.	1	32	Myrtle Korson	Chicago, Ill.	5509 Blackstone Avenue.
42	Frt.	1	60	Connecticut Oyster Farms Co. (Conn.)	Bridgeport, Conn.	
43	Frt.	4	15	Henry Stevens	Louisville, Ky.	Brownsville, Ky.
44	Fsh.	2	15	B. A. Falnes	Seattle, Wash.	Stanwood, Wash.
45	Fsh.	7	80	Sam Luketa	do.	88 Lenora Street.
46	Fsh.	2	36	Melvin Johnson	Mobile, Ala.	Star Fish & Oyster Co.
47	Tow.	3	15	J. J. Owen	New Orleans, La.	Riverton, La.
48	Frt.	3	60	Louis Morse	New York, N. Y.	Roosevelt, N. Y.
49	Tow.	1	18	Muskingum River Gravel Co. (Ohio)	Cincinnati, Ohio.	Beverly, Ohio.
50	Fsh.	1	50	Standard Salmon Packers (Wash.)	Seattle, Wash.	Arctic Building.
51	Tow.	1	40	Alaska Packers Association (Calif.)	San Francisco, Calif.	111 California Street.
52	Frt.	6	100	Louis B. Petar	do.	Bolinas, Calif.
53	Fsh.	2	55	Hans Carstensen	Los Angeles, Calif.	Redondo Beach, Calif.
54	Fsh.	1	8	Edmund B. Robinson, jr	New Bedford, Mass.	Cataumet, Mass.
55	Fsh.	1	30	Freeman Sprague	New York, N. Y.	Inwood, N. Y.
56	Frt.	1	35	J. J. Brenner Oyster Co. (Wash.)	Tacoma, Wash.	Olympia, Wash.
57	Frt.	2	50	R. L. Miles	Norfolk, Va.	
58	Fsh.	2	24	W. H. Delchamps	Mobile, Ala.	Bayou la Batre, Ala.
59	Fsh.	3	40	S. S. Coston	Newport News, Va.	Hampton, Va.
60	Frt.	1	12	Ozark Co. (Del.)	Memphis, Tenn.	Augusta, Ark.
61	Frt.	2	120	Perth Amboy Dry Dock Co. (N. J.)	Perth Amboy, N. J.	
62	Frt.	6	60	Paul L. Ammon	Detroit, Mich.	100 Garland Avenue.
63	Tow.	6	575	Pennsylvania R. R. Co. (Pa.)	New York, N. Y.	Thirty-third Street and Seventh Avenue.
64	Frt.	3	45	Henry Quednau	Tampa, Fla.	
65	Pas.	2	30	William G. Parfitt	Savannah, Ga.	Isle of Hope, Ga.
66	Oys.	2	30	Wilhemina Shepart	Providence, R. I.	Bristol, R. I.
67	Tow.	1	75	J. M. Atthowe	San Francisco, Calif.	Pier 9.
68	Frt.	1	50	San Francisco Bridge Co. (Calif.)	do.	Wells Fargo (Nev.) National Bank Building.
69	Frt.	2	50	George Clarke	New York, N. Y.	132 West Forty-third Street.
70	Msc.	1	50	J. B. Caro & Co. (Alaska)	Juneau, Alaska	
71	Fsh.	7	20	Booth Fisheries Co. (Del.)	Seattle, Wash.	Marion Building.
72	Fsh.	1	12	A. A. Ames	Corpus Christi, Tex.	
73	Fsh.	1	30	Edward Lynch	Ketchikan, Alaska	

[4] Formerly ga. s. Dow No. 1.

[5] Formerly ga. s. Efterpie.

Line No.	Official No.	Signal letters	Rig	Name of vessel	Tonnage		Register dimensions			When built	Where built
					Gross	Net	Length	Breadth	Depth		
							Feet	*Feet*	*Feet*		
1	215703		Ol. s.	Pacific	16	14	44.8	12.6	5.4	1916	San Diego, Calif.
2	222020		Ga.w.	[1] Pacific	35	35	61.0	14.0	3.4	1921	Clinton, Iowa
3	223467		Ga. s.	Pacific	9	6	38.4	10.5	4.9		Unknown
4	224133		Ga. s.	†Pacific	12	10	37.4	12.1	4.8	1924	Canarsie, N. Y.
5	223383		Ga. s.	Packard	16	11	53.0	11.2	4.1	1923	Memphis, Tenn.
6	205431		Ga. s.	Pal	6	5	33.0	8.4	3.5	1908	New York, N. Y.
7	220176		Ga. s.	Pal	12	10	39.6	12.2	4.2	1920	Noank, Conn.
8	150829		Ga. s.	Palacea	12	8	44.0	12.0	4.9	1899	Cramer Hill, N. J.
9	150824		Ga. s.	Paladin	30	20	58.2	15.4	9.0	1899	Brooklyn, N. Y.
10	223683		Ga. s.	Palisades	15	10	50.7	12.5	4.7	1918	Long Beach, Calif.
11	214573		Ga. s.	Palm	9	6	61.0	14.0	2.1	1916	Palm Valley, Fla.
12	224121		Ol. s.	Palm	17	12	45.0	14.0	3.7	1924	Harvey, La.
13	217627		Ga. s.	Palmer S.	8	5	30.6	9.2	4.9	1919	Port Stanley, Wash.
14	221768		Ga. s.	Palmyra	31	13	61.2	14.4	5.5	1921	Honolulu, Hawaii
15	213084		Ga. s.	[2] Pamlico	10	7	32.2	10.9	3.6	1915	Davis, N. C.
16	222764		Ga. s.	Pan-Am	9	6	33.4	10.8	4.4	1923	Arlington, N. Y.
17	209004		Ga. s.	Panama	21	14	46.7	14.1	5.9	1911	San Francisco, Calif.
18	209513		Ol. s.	Panama	51	35	68.7	17.5	8.1	1911	Seattle, Wash.
19	209810		Ga. s.	Panama	10	7	41.2	11.2	4.9	1912	San Francisco, Calif.
20	213276		Ga. s.	Panama	41	29	55.7	20.4	5.5	1915	West Norfolk, Va.
21	211675		Ga. s.	Pan-American	53	47	55.5	17.9	7.9	1913	Carlstadt, N. J.
22	213605		Ga. s.	Panazone	10	7	44.4	10.8	3.2	1915	Vallejo, Calif.
23	150503		Ga. s.	Pansy	8	5	37.5	11.3	3.9	1890	Patchogue, N. Y.
24	150848		Ga. s.	Pansy	25	8	67.0	14.0	3.3	1899	Berwick, La.
25	206092		Ga. s.	Pansy	20	16	43.5	14.5	6.1	1909	Astoria, N. Y.
26	215730		Ga.w.	Pansy	20	16	46.0	11.7	2.6	1917	Newport, Ark.
27	221655		Ga. s.	Pansy	14	8	41.8	9.6	3.2	1916	Freeport, Tex.
28	200673		Ga. s.	Panther	9	6	36.0	9.7	3.9	1904	Astoria, Oreg.
29	204141		Ga. s.	Panther	14	9	55.8	11.8	3.8	1907	Bolivar, Tex.
30	213732		Ga. s.	Panther	11	10	34.8	9.3	3.5	1915	Garden Island, Mich.
31	214795		Ga. s.	Panther	39	30	56.2	15.1	6.9	1917	Tacoma, Wash.
32	205028		Ga. s.	Pantooset	17	10	36.0	14.4	6.0	1908	Friendship, Me.
33	210921		Ga. s.	Papoose	12	5	43.0	14.5	3.2	1913	Chuckatuck, Va.
34	201207		Ga. s.	Pappoose	7	6	47.0	10.0	3.3	1903	Crisfield, Md.
35	217031		Ga. s.	Papyrus	6	5	31.0	8.8	4.0	1913	Muskegon, Mich.
36	224405		Ol. s.	Paragon	88	69	80.1	18.6	8.9	1925	Seattle, Wash.
37	214121		Ga. s.	Paret	20	16	47.4	11.4	4.9	1916	Fort Washington, Md.
38	223090		Ga. s.	Parker	29	17	55.6	15.5	5.2	1923	Wake, Va.
39	207847		Ga. s.	Parker W.	11	10	35.5	13.6	5.6	1910	Friendship, Me.
40	223553		Ga. s.	Parkins	107	66	107.0	23.6	8.3	1923	Pocomoke City, Md.
41	207673		Ga. s.	Parrot	7	7	31.8	10.1	3.3	1910	Klinquan, Alaska
42	211090		Ga. s.	Parrot	22	15	45.5	14.0	5.8	1913	Seattle, Wash.
43	214774		Ga. s.	Parthenia D.	26	17	53.5	16.4	4.4	1917	West Norfolk, Va.
44	203638		Ga. s.	Parthia	13	8	45.0	11.0	4.9	1906	Winslow, Wash.
45	92163		Ga. s.	[3] Partridge	21	19	51.0	15.0	2.8	1890	Bethel, N. C.
46	207473		Ga. s.	Pasadena	11	6	36.5	9.7	5.7	1910	Sharptown, Md.
47	221990		Ga. s.	Pasquale	10	8	36.9	11.9	3.7	1917	Sea Isle City, N. J.
48	204518		Ga. s.	Pastime	66	45	83.6	16.2	5.8	1907	Baltimore, Md.
49	205427		Ga. s.	Pastime	20	16	46.7	14.0	4.0	1908	Greenport, N. Y.
50	205620		Ga. s.	Pastime	11	11	39.8	10.5	7.9	1908	Orange, Tex.
51	213545		Ga. s.	Pastime	20	14	36.0	8.0	2.8	1915	Keithsburg, Ill.
52	224038		Ga. s.	Pat	7	5	33.6	8.0	2.5	1924	Vicksburg, Miss.
53	150874		Ga. s.	Patent	11	10	34.5	13.5	5.2	1900	Brooklyn, N. Y.
54	200157		Ga. s.	[4] Pathfinder	13	13	42.6	14.8	5.4	1903	Gloucester, Mass.
55	202225		Ga. s.	[5] Pathfinder	13	13	36.6	9.4	4.2	1905	Manitowoc, Wis.
56	209919		Ga. s.	Pathfinder	8	5	34.2	9.0	4.0	1912	Seattle, Wash.
57	211343		Ga. s.	Pathfinder	14	12	38.4	13.8	4.4	1913	Sayville, N. Y.
58	216623		Ga. s.	Patmos	24	16	44.8	13.6	5.9	1918	Tacoma, Wash.
59	204220		Ga. s.	Patricia	21	17	60.1	11.0	5.0	1907	New York, N. Y.
60	208988		Ga. s.	[6] Patricia	13	9	34.2	12.0	4.0	1911	Hoquiam, Wash.
61	223473		Ga. s.	Patricia	34	23	53.4	12.9	5.7	1923	Bayonne, N. J.
62	216579		Ga. s.	Patriot	30	7	64.6	15.9	5.3	1918	East Machias, Me.
63	209243		Ga. s.	Patrol	14	12	41.3	14.9	3.7	1911	New Haven, Conn.
64	212763		Ga. s.	Patrol	10	8	40.3	8.9	4.2	1908	Bristol, R. I.
65	214613		Ol. s.	Patrol	9	7	34.9	9.3	3.8	1916	Shine, Wash.
66	220697		Ga. s.	Patrol	33	14	65.6	16.2	5.8	1920	East Machias, Me.
67	209000	LCBW	Ga. s.	Patsy	228	92	94.0	24.6	7.6	1911	North Bend, Oreg.
68	212715		Ga. s.	[7] Patsy	30	13	66.2	14.4	6.7	1914	Scranton, Miss.
69	222173		Ga. s.	Patsy	6	5	31.0	10.1	3.2	1922	Milford, Del.
70	224220	MFQJ	Ol. s.	[8] Patterson	580	402	168.1	27.3	18.8	1882	Brooklyn, N. Y.
71	223239		Ga.w.	Pattie T.	32	32	65.8	14.0	2.4	1923	Frankfort, Ky.
72	217823		Ga. s.	[9] Pattie May	30	16	58.5	15.3	4.8	1919	Crittenden, Va.
73	223364		Ga. s.	Patty	28	14	47.1	16.0	7.0	1923	Pensacola, Fla.
74	210079		Ga. s.	Paul D.	6	6	32.0	8.5	4.0	1911	Manitowoc, Wis.

[1] Formerly ga. w. Lola G.
[2] Formerly ga. s. Bobbyln.
[3] Formerly st. s. Mollie L. Farmer.
[4] Formerly ga. s. Helen D. Lane.
[5] Formerly ga. s. Minnie R.
† Exempt Feb. 18, 1925.

Line No.	Service	Crew	Horsepower	Name of owner	Home port	Address of owner
1	Fsh.	2	35	M. O. Medina	San Diego, Calif.	Point Loma, Calif.
2	Tow.	1	140	St. Louis Material & Supply Co. (Mo.)	St. Louis, Mo.	314 North Fourth Street.
3	Msc.	2	40	William H. Meyer	New York, N. Y.	183 Sheridan Avenue (B.).
4	Fsh.	1	50	Estate of John Grimm	do	1497 East Ninety-sixth Street (B.).
5	Drg.	1	40	Fred W. Wolford	Memphis, Tenn.	288 Union Avenue.
6	Frt.	1	33	Randolph T. Windle	New York, N. Y.	Greenport, N. Y.
7	Fsh.	1	25	Ludwig Fielder	do	Do.
8	Tow.	3	25	Maryland Dry Dock Co. (Md.)	Baltimore, Md.	South Station, Box 101.
9	Msc.	3	125	John La Joe	New York, N. Y.	Jersey City, N. J.
10	Pas.	2	50	Thornton J. Morris	Los Angeles, Calif.	Santa Monica, Calif.
11	Pas.	1	20	Norman R. Fitz-Hugh	Miami, Fla.	West Palm Beach, Fla.
12	Fsh.	3	50	Southern Shell Fish Co. (La.)	New Orleans, La.	Harvey, La.
13	Pas.	2	21	George K. Steel	Seattle, Wash.	Friday Harbor, Wash.
14	Frt.	10	80	L. Fullard-Leo	Honolulu, Hawaii	Pier 15.
15	Frt.	1	12	State of North Carolina	Beaufort, N. C.	Morehead City, N. C.
16	Msc.	1	28	Irene C. Rex	New York, N. Y.	West New Brighton, N. Y.
17	Frt.	1	85	American Dredging Co. (Calif.)	San Francisco, Calif.	255 California Street.
18	Fsh.	12	100	Henry Austrem	Seattle, Wash.	3409 Thirteenth Avenue W.
19	Frt.	2	16	Steve C. Ghio	San Diego, Calif.	
20	Frt.	4	50	George A. Philpotts	Norfolk, Va.	Mobjack, Va.
21	Pas.	4	65	John Weller	New York, N. Y.	Carlstadt, N. J.
22	Pas.	1	40	Frank S. Green	San Francisco, Calif.	Lindsay, Calif.
23	Oys.	1	25	Charles K. Wedmore, jr.	New Haven, Conn.	44 Sixth Street.
24	Frt.	4	43	Krause and Managan Lumber Co. (Ltd.)	Morgan City, La.	Westlake, La.
25	Frt.	2	40	Harry Quillan	New York, N. Y.	Jersey City, N. J.
26	Tow.	1	20	Pearl City Packet Co. (Ark.)	Memphis, Tenn.	Newport, Ark.
27	Tow.	2	45	W. R. Sutterfield	Galveston, Tex.	Morgan's Point, Tex.
28	Fsh.	1	20	Astoria & Puget Sound Canning Co. (Wash.)	Seattle, Wash.	Bellingham, Wash.
29	Pas.	1	60	R. L. Johnson	Galveston, Tex.	
30	Fsh.	2	25	Peter Nelsen	Grand Haven, Mich.	St. James, Mich.
31	Frt.	2	85	Bellingham Canning Co. (Wash.)	Seattle, Wash.	Bellingham, Wash.
32	Frt.	4	16	Corlis J. Crowley	Machias, Me.	West Jonesport, Me.
33	Oys.	4	35	W. R. James	Newport News, Va.	Mobjack, Va.
34	Frt.	2	24	S. J. Justice	Crisfield, Md.	311 Broadway.
35	Tow.	1	18	Central Transportation Co. (Ind.)	Grand Haven, Mich.	Gary, Ind.
36	Fsh.	15	165	Einar Eriksen	Ketchikan, Alaska	Box 807.
37	Frt.	2	18	Austin L. Adams	Annapolis, Md.	Fort Washington, Md.
38	Frt.	2	40	S. C. Corbin	Crisfield, Md.	Pine Street.
39	Fsh.	2	14	Howard Wiley	Newport, R. I.	11 Cannon Street.
40	Fsh.	1	200	Beaufort Fish Scrap & Oil Co. (N. C.)	Beaufort, N. C.	
41	Fsh.	1	16	Alfred Skilie	Ketchikan, Alaska	Hydaburg, Alaska.
42	Fsh.	5	40	Alaska Packers Association (Calif.)	San Francisco, Calif.	85 Second Street.
43	Frt.	3	50	H. L. Deans	Norfolk, Va.	Churchland, Va.
44	Pas.	1	110	Percy Lermond	Seattle, Wash.	4633 Forty-fourth Avenue S.
45	Tow.	1	110	E. W. Castle	Norfolk, Va.	441 Maryland Avenue.
46	Pas.	1	15	George V. Dotterer	Philadelphia, Pa.	Fifteenth and Tasker Streets.
47	Fsh.	6	24	Herman Hoffman	do	912 South Sixtieth Street.
48	Pas.	4	160	E. J. F. Wrangel	do	466 North Seventh Street.
49	Pas.	2	85	Boyce Oliver	St. Augustine, Fla.	Eau Gallie, Fla.
50	Msc.	2	25	U. S. Shipping Board	Port Arthur, Tex.	
51	Frt.	1	10	Bennie Veach	Chicago, Ill.	Keithsburg, Ill.
52	Fsh.	2	30	E. J. Platte Fisheries	Baton Rouge, La.	Vicksburg, Miss.
53	Pas.	2	32	Henry E. Northup	New York, N. Y.	114 Shepard Avenue (B.).
54	Fsh.	5	24	Mary E. Placanica	Gloucester, Mass.	10 Winchester Street.
55	Fsh.	3	20	Minor Dagneau	Milwaukee, Wis.	Sturgeon Bay, Wis.
56	Msc.	1	10	W. S. Pay	Seward, Alaska	Latouche, Alaska.
57	Msc.	1	48	Azariah Robinson	New York, N. Y.	Bay Shore, N. Y.
58	Fsh.	6	35	Everett Pacific Fisheries Co. (Wash.)	Seattle, Wash.	Everett, Wash.
59	Pas.	2	24	B. O. Johnson	Corpus Christi, Tex.	222 Peoples Street.
60	Frt.	2	25	L. Kane	Juneau, Alaska	Hoonah, Alaska.
61	Msc.	2	80	C. B. Burnet	Norfolk, Va.	Box 1067.
62	Frt.	2	60	Booth Fisheries Sardine Co. (Me.)	Eastport, Me.	Water Street.
63	Frt.	2	15	Samuel Jack	New York, N. Y.	Oyster Bay, N. Y.
64	Tow.	1	32	Boston, Cape Cod & New York Canal Co. (Mass.).	New Bedford, Mass.	Buzzards Bay, Mass.
65	Msc.	1	15	Ted Sherzberg	Juneau, Alaska	
66	Frt.	2	60	Booth Fisheries Sardine Co. (Me.)	Eastport, Me.	125 Water Street.
67	Fsh.	18	220	Columbia River Packers Association (Oreg.)	Astoria, Oreg.	Eighth Street.
68	Fsh.	5	28	David L. Nice	New Orleans, La.	
69	Oys.	1	15	Robert M. Ewing	Wilmington, Del.	Frederica, Del.
70	Frt.	12	325	Oregon Motorship Corporation (Oreg.)	Portland, Oreg.	Board of Trade Building.
71	Tow.	3	32	Thomas R. Thomasson	Louisville, Ky.	Frankfort, Ky.
72	Frt.	2	60	A. F. Quinn	Norfolk, Va.	Hampton, Va.
73	Fsh.	6	24	Bayou Fish Co. (Fla.)	Pensacola, Fla.	Valparaiso, Fla.
74	Frt.	3	14	George B. Daly	Milwaukee, Wis.	230 Reed Street.

[6] Formerly st. s. Dolphin.
[7] Formerly ga. s. Louise Pol.
[8] Formerly C. and G. S. st. s. Patterson.
[9] Formerly ga. s. Patty May.

Line No.	Official No.	Signal letters	Rig	Name of vessel	Tonnage		Register dimensions			When built	Where built
					Gross	Net	Length	Breadth	Depth		
							Feet	*Feet*	*Feet*		
1	220688		Ol. s.	Paul G	14	10	46.8	13.0	5.0	1918	Long Beach, Calif.
2	224677		Ga. p.	Paul L	5	5	35.0	10.0	2.2	1924	Somerville, Ala.
3	209378		Ga.w.	Paul S	14	6	54.6	9.3	1.8	1911	Stumptown, W. Va.
4	209927		Ga. s.	Paul Jones	10	8	45.0	11.0	4.6	1911	Poquoson, Va.
5	208416		Ga. s.	Paul Martin	13	9	42.7	12.3	4.0	1910	San Francisco, Calif.
6	150801		Ga. s.	Paul Raymond	12	10	47.8	13.0	3.0	1898	Freeport, N. Y.
7	150923		Ga. s.	Paul C. Joslin	30	15	54.4	19.0	5.0	1901	Dorchester, N. J.
8	3293		Ga. s.	[1] Paul E. Durand	21	10	58.0	17.0	4.6	1884	Barren Creek Springs, Md.
9	224483		Ga. s.	Paula H	12	9	40.5	10.2	4.1		Unknown.
10	150442		Ga. s.	Pauline	7	5	33.5	13.0	3.5	1888	Keyport, N. J.
11	150706		Ga. s.	Pauline	10	10	32.3	13.2	4.6	1893	Bridgeport, Conn.
12	214825		Ga. s.	Pauline	9	5	33.6	9.2	3.9		Norfolk, Va.
13	220381		Ga. s.	Pauline	7	6	37.3	12.0	3.0	1910	St. Iguace, Mich.
14	213012		Ga. s.	Pauline II	36	34	58.8	18.0	3.5	1915	St. Augustine, Fla.
15	217659		Ga. s.	Pauline McLoon	23	14	54.2	14.2	5.8	1911	Friendship, Me.
16	150877		Ga. s.	Pausch Bros	14	11	45.5	13.7	4.6	1900	Stratford, Conn.
17	107156		Ga. s.	[2] Pausch Bros. I	18	12	35.4	12.1	4.0	1892	South Norwalk, Conn.
18	208675		Ga. s.	Pausch Bros. IV	41	28	57.4	18.9	6.6	1911	Tottenville, N. Y.
19	204842		Ga. s.	Pausch Bros. No. 2	11	8	46.0	13.5	2.5	1907	Bay Shore, N. Y.
20	222596		Ol. s.	Pawnee	36	25	56.0	19.6	6.2	1922	Brooklyn, N. Y.
21	223449		Ga. s.	Pawnee	10	7	38.1	10.1	4.9		Unknown.
22	209898		Ga. s.	Pazaza	13	12	35.8	9.4	3.3	1905	West De Pere, Wis.
23	218773		Ga. s.	Peacock	8	6	34.8	9.1	4.0	1919	Quilcene, Wash.
24	222643		Ga. s.	Peacock	9	7	37.3	9.5	3.6	1918	Philadelphia, Pa.
25	208407		Ga. s.	Peanuts	10	7	27.3	10.5	3.2	1911	Seattle, Wash.
26	150409		Ga. s.	Pearl	5	5	22.5	11.9	3.8	1887	Noank, Conn.
27	150805		Ga. s.	Pearl	8	8	43.0	12.9	3.2	1898	Cedar Bayou, Tex.
28	150835		Ga. s.	Pearl	16	16	40.6	15.0	6.0	1899	Gloucester, Mass.
29	201005		Ga. s.	Pearl	10	5	34.4	12.4	5.7	1904	do.
30	204971		Ol. s.	Pearl	19	13	46.3	13.9	4.3	1908	Port Angeles, Wash.
31	207052		Ga. s.	Pearl	8	8	38.4	10.5	2.6	1909	Morehead City, N. C.
32	208433		Ga. s.	Pearl	7	6	29.0	8.0	3.0	1905	Green Bay, Wis.
33	210779		Ga. s.	Pearl	7	5	33.0	8.5	3.7	1912	Wit, N. C.
34	224729		Ga. s.	Pearl	10	6	44.6	15.3	3.3	1925	Rockport, Tex.
35	150719		Ga. s.	Pearl B	5	5	23.7	11.2	3.6	1896	Osterville, Mass.
36	222543		Ga.w.	Pearl C	14	9	40.0	12.0	3.0	1921	Canton, Mo.
37	220318		Ga. s.	Pearl F	10	7	35.8	10.4	4.3	1920	Seattle, Wash.
38	224604		Ga. s.	Pearl R	9	6	33.2	10.5	3.9	1925	Anglesea, N. J.
39	208336		Ga. s.	Pearl King	12	10	32.4	12.2	3.0	1911	Charleston, S. C.
40	205615		Ga. s.	Pearl D. Evans	23	9	56.1	16.0	4.5	1908	Weems, Va.
41	210002		Ga. s.	Peconic	48	28	59.6	21.4	5.9	1912	Tottenville, N. Y.
42	213364		Ga. s.	Pedro	6	6	40.2	9.5	2.4	1915	Kansas City, Mo.
43	209639		Ga. s.	Peer	14	9	34.0	11.4	3.8	1912	Los Angeles, Calif.
44	200616		Ga. s.	Peerless	45	26	65.3	22.4	4.7	1904	Handsboro, Miss.
45	208921		Ga. s.	Peerless	13	12	40.3	14.2	4.3	1911	Ocean City, N. J.
46	209312		Ga. s.	Peerless	32	17	56.4	15.4	4.4	1911	Tampa, Fla.
47	209899		Ga. s.	Peerless	13	9	44.5	11.8	5.2	1912	Bellingham, Wash.
48	212848		Ga. s.	Peerless	12	11	41.2	13.0	4.5	1914	Hyannisport, Mass.
49	217371		Ol. s.	Peerless	32	17	54.0	16.7	5.9	1918	San Diego, Calif.
50	217563		Ga. s.	Peerless	12	8	43.2	10.3	4.2	1919	Crittenden, Va.
51	217714		Ga. s.	Peerless	50	40	59.8	15.7	4.5	1919	Vermilion, Ohio.
52	222087		Ga. s.	Peerless	12	8	44.9	13.0	3.9	1922	San Francisco, Calif.
53	223053		Ga. s.	Peerless	27	22	50.4	15.2	6.0	1917	Seldovia, Alaska.
54	223995		Ga.w.	Peerless	41	31	70.1	17.5	3.4	1912	Morgan City, La.
55	221377		Ga. s.	[3] Peerless II	14	10	42.1	14.4	4.7	1921	Astoria, N. Y.
56	211127		Ga. s.	[4] Peggy	12	10	41.3	9.0	3.8	1910	Buffalo, N. Y.
57	213999		Ga. s.	Peggy	15	13	42.0	11.4	4.0	1916	Wrangell, Alaska.
58	219096		Ga. s.	Peggy	6	5	33.8	11.2	3.1	1918	Barcelona, N. Y.
59	213200		Ga. s.	Peggy B	7	6	29.5	9.0	3.4	1910	Green Bay, Wis.
60	222729		Ga. s.	Peggy G	38	13	73.3	16.8	5.6	1923	Pascagoula, Miss.
61	221635		Ga. s.	Peggy H	9	7	33.4	8.2	3.6	1921	Everett, Wash.
62	223371		Ol. s.	Peggy H	77	41	104.3	14.9	8.6	1917	Camden, Me.
63	208390		Ga. s.	Peggy L	8	7	35.1	8.3	2.3	1911	Ormond, Fla.
64	222479		Ga. s.	Peggy O'Neil	13	11	42.8	14.1	2.7	1922	Stevenson, Wash.
65	20006		Ga. s.	Pelican	11	9	34.8	14.0	3.4		Unknown.
66	205248		Ga. s.	Pelican	14	10	53.2	12.3	3.0	1908	Bolivar, Tex.
67	206048		Ga. s.	Pelican	8	5	25.0	9.9	3.6	1909	Lakewood, Ohio.
68	210989		Ga. s.	Pelican	13	13	41.7	12.0	2.1	1900	Boston, Mass.
69	212851		Ga. s.	Pelican	49	33	50.6	21.0	7.2	1914	Jacksonville, Fla.
70	214756		Ga. s.	Pelican	20	17	47.3	13.0	5.3	1917	Seattle, Wash.
71	220321		Ga. s.	Pelican	13	11	40.0	11.7	3.2	1916	Wethersfield, Conn.
72	224833		Ga. s.	Pelican	15	10	39.0	12.0	3.8	1925	Cliff's Wharf, Md.
73	150336		Ga. s.	Penguin	21	19	43.1	15.7	6.2	1883	Brooklyn, N. Y.
74	150686		Ga. s.	Penguin	50	40	51.5	15.4	7.6	1894	Ballard, Wash.
75	214891		Ga. s.	Penguin	41	15	68.0	16.8	6.1	1917	Oakland, Calif.
76	220601		Ol. s.	Penguin	45	17	68.7	18.3	6.7	1920	San Francisco, Calif.

[1] Formerly ga. s. Bartie Bennett.

[3] Formerly ga. s. A. M. Low.

Line No.	Service	Crew	Horsepower	Name of owner	Home port	Address of owner
1	Fsh.	2	45	Roy M. Bolmer	Los Angeles, Calif.	Long Beach, Calif.
2	Frt.	2	8	W. E. Lynn	Nashville, Tenn.	Somerville, Ala.
3	Tow.	1	15	W. E. Monroe	Pittsburgh, Pa.	Burning Springs, W. Va.
4	Frt.	2	24	C. A. Loockerman	Crisfield, Md.	Box 257.
5	Tow.	1	40	F. J. Lyon	San Francisco, Calif.	Alameda, Calif.
6	Oys.	1	25	Abram C. Whealey	New York, N. Y.	Baldwin, N. Y.
7	Oys.	6	36	Harrison Joslin	Philadelphia, Pa.	Newport, N. J.
8	Oys.	6	25	Howard McDaniels	do	Leesburg, N. J.
9	Pas.	2	25	Frank R. Shaw	do	Wildwood, N. J.
10	Fsh.	1	8	Joseph Smith	New York, N. Y.	629 Hudson Street.
11	Frt.	1	16	John Gombar	Bridgeport, Conn.	410 Bond Street.
12	Frt.	1	45	Globe Dredging Co. (Ga.)	Savannah, Ga.	204 West Bay Street.
13	Fsh.	1	18	Peter Truckey	Marquette, Mich.	St. Ignace, Mich.
14	Pas.	2	32	W. J. Hoggson	St. Augustine, Fla.	Hotel Monson.
15	Frt.	2	32	Thorndike & Hix Lobster Co. (Me.)	Rockland, Me.	McLoon's Wharf.
16	Oys.	3	25	Pausch Bros. Oyster Co. (N. Y.)	New York, N. Y.	Port Chester, N. Y.
17	Oys.	3	18	do	do	Do.
18	Oys.	4	120	do	do	Do.
19	Oys.	3	32	Long Island Oyster Farms (N. Y.)	do	Northport, N. Y.
20	Frt.	2	60	William Noeth	do	2326 Putnam Avenue (B.).
21	Frt.	2	40	Frederick Snare Corporation (N. Y.)	do	114 Liberty Street.
22	Pas.	3	18	Gustav Anderson	Milwaukee, Wis.	Marinette, Wis.
23	Fsh.	1	9	Fred Sommer	Seattle, Wash.	1325 West Spokane Street.
24	Pas.	3	30	William J. Blackburn	Philadelphia, Pa.	417 Paoli Avenue.
25	Fsh.	3	20	D. G. McLean	Seattle, Wash.	Freeland, Wash.
26	Frt.	2	8	Grace M. Beebe	New London, Conn.	Waterford, Conn.
27	Tow.	2	60	Horton & Horton	Houston, Tex.	McKinley and Welasco Streets.
28	Fsh.	5	12	Alton L. Daggett	Provincetown, Mass.	500 Conical Street.
29	Cod.	2	10	Roland Brewer	Gloucester, Mass.	25 Pine Street
30	Tow.	3	100	Johnson Tug & Barge Co. (Wash.)	Port Angeles, Wash.	
31	Msc.	2	16	A. Plato	Wilmington, N. C.	Winnabow, N. C.
32	Fsh.	2	8	Peter Johnson	Milwaukee, Wis.	Marinette, Wis.
33	Fsh.	1	14	Foster Hamilton	Norfolk, Va.	39 Hally Avenue.
34	Fsh.	4	25	State Game, Fish & Oyster Department	Corpus Christi, Tex.	Austin, Tex.
35	Frt.	1	12	Edward G. Thomas	Vineyard Haven, Mass.	Nantucket, Mass.
36	Frt.	2	30	Northern Dredge & Rock Co.	St. Paul, Minn.	Minneapolis, Minn.
37	Fsh.	1	12	A. C. Johansen	Seattle, Wash.	127 Edgar Street.
38	Fsh.	1	28	Conrad D. Ritter	Philadelphia, Pa.	Wildwood, N. J.
39	Frt.	2	24	Simons Mayrank Co. (S. C.)	Charleston, S. C.	Peoples Building.
40	Fsh.	4	45	Hugo Nonnenbacker	Newport News, Va.	Hampton, Va.
41	Oys.	5	60	Peconic Bay Oyster Co. (N. Y.)	New York, N. Y.	Greenport, N. Y.
42	Tow.	2	50	G. F. Maitland	Kansas City, Mo.	510 Orear Leslie Building.
43	Pas.	1	35	San Pedro Transportation Co. (Calif.)	Los Angeles, Calif.	San Pedro, Calif.
44	Oys.	4	50	Dunbar-Dukate Co. (La.)	New Orleans, La.	
45	Pas.	1	12	Herbert C. Smith	Philadelphia, Pa.	Ocean City, N. J.
46	Frt.	2	54	Tampa Sand & Shell Co. (Fla.)	Tampa, Fla.	Scott and Lozano Streets.
47	Pas.	1	20	B. L. Jones	Seattle, Wash.	Bellingham, Wash.
48	Fsh.	2	42	Arthur F. Butler	New Bedford, Mass.	24 Lindsey Street.
49	Fsh.	3	85	Manuel G. de Rosa	San Diego, Calif.	Point Loma, Calif.
50	Pas.	1	40	U. S. Shipping Board	Norfolk, Va.	
51	Fsh.	3	85	Edward C. Lampe	Sandusky, Ohio	Vermilion, Ohio.
52	Tow.	1	50	Arthur Juhl	San Francisco, Calif.	998 Innes Avenue.
53	Fsh.	2	40	Bank of Anchorage (Alaska)	Seward, Alaska	Anchorage, Alaska.
54	Tow.	2	50	Jas. H. Loeb	Morgan City, La.	815 Front Street.
55	Pas.	3	60	Paul Haesler	New York, N. Y.	42 Boerum Street (B.).
56	Frt.	1	24	Louis G. La Duca	Buffalo, N. Y.	158 Benzinger Street.
57	Fsh.	3	40	W. F. Reichwein	Juneau, Alaska	Douglas, Alaska.
58	Fsh.	4	20	Grand River Fish Co. (Ohio)	Cleveland, Ohio	Painesville, Ohio.
59	Fsh.	3	10	Ed. Hager	Milwaukee, Wis.	Green Bay, Wis.
60	Fsh.	6	28	Star Fish & Oyster Co.	Mobile, Ala.	
61	Tow.	1	25	Spucedah Logging Co. (Wash.)	Seattle, Wash.	Everett, Wash.
62	Frt.	2	65	John M. Hampton	San Francisco, Calif.	
63	Pas.	1	25	Catherine L. Whitin	St. Augustine, Fla.	Ormond, Fla.
64	Fer.	1	25	C. T. Smith	Portland, Oreg.	Stevenson, Wash.
65	Frt.	2	16	Peter Schmeelk	New York, N. Y.	Belmar, N. J.
66	Pas.	2	42	A. C. Fredericksen	Galveston, Tex.	
67	Fsh.	1	12	William L. Foster	Buffalo, N. Y.	
68	Pas.	1	25	Wm. Y. Peters	St. Augustine, Fla.	Titusville, Fla.
69	Fer.	3	100	Florida Ferry Co. (Fla.)	Jacksonville, Fla.	20 South Main Street.
70	Fsh.	5	35	Ben Rognan	Seattle, Wash.	Snohomish, Wash.
71	Frt.	1	30	Axel J. Kask	Hartford, Conn.	Wethersfield, Conn.
72	Pas.	3	60	Harold S. Swope	Philadelphia, Pa.	5028 Frankford Avenue.
73	Frt.	3	75	Amelia Palmateer	New York, N. Y.	Jersey City, N. J.
74	Fsh.	8	35	Elling Arentsen	Seattle, Wash.	441 Central Building.
75	Fsh.	1	110	Alaska Packers Association (Calif.)	San Francisco, Calif.	Blaine, Wash.
76	Tow.	1	200	E. V. Rideout	do	Pier 19.

[3] Formerly ga. s. Baby U.

[4] Formerly ga. s. Lamy.

Line No.	Official No.	Signal letters	Rig	Name of vessel	Tonnage		Register dimensions			When built	Where built
					Gross	Net	Length	Breadth	Depth		
							Feet	*Feet*	*Feet*		
1	214597	LQNQ	Ol. s.	PENNANT	3,253	2,029	292.3	47.2	26.9	1916	Baltimore, Md
2	224762		Ga. s.	Pennant	10	7	32.0	10.8	3.1	1924	Berwick, La
3	212200		Ga. s.	Pennesseewassee	10	6	34.8	11.4	5.5	1914	Thomaston, Me
4	220097		Ga. s.	Pennsville	50	44	60.2	20.2	6.0	1920	Pennsville, N. J
5	212733		Ga. s.	Pennsylvania	31	21	52.1	13.9	6.1	1914	Tacoma, Wash
6	216628		Ga. s.	Pep	10	7	31.7	9.6	4.4	1918	Anacortes, Wash
7	210701		Ga. s.	Pequest	9	9	30.2	11.3	3.6	1912	East Norwalk, Conn
8	215442		Ol. s.	Pereveveizeff	42	34	39.6	19.8	4.5	1917	Beaulieu, Ga
9	20333		Ga. s.	Perfect	26	25	53.0	18.2	4.7	1868	Scituate, Mass
10	205502		Ga. s.	Perfecto	12	8	34.0	9.2	3.9	1908	Tampa, Fla
11	212269		Ga. s.	Per Gynt	20	13	39.9	13.0	5.4	1914	Seattle, Wash
12	209324		Ga. s.	Perry	14	10	33.7	11.1	5.1	1911	do
13	150291		Ga. s.	Perry Belmont	10	9	36.6	12.6	5.2	1883	Bayport, N. Y
14	150908		Ga. s.	Perseverance	12	11	31.4	15.1	5.0	1902	Provincetown, Mass
15	211294		Ga. s.	Perseverance	18	12	33.0	13.0	5.2	1913	Seattle, Wash
16	212152		Ga. s.	Perseverance	21	11	48.0	17.6	4.7	1914	Dorchester, N. J
17	217283		Ga. s.	Perseverance	15	12	45.0	13.0	3.2	1918	Warm Chuck, Alaska
18	215933		Ga. s.	Pershing	21	18	45.5	12.8	5.6	1918	Seattle, Wash
19	211476		Ga. s.	Peter A	9	8	34.0	11.2	3.5	1913	Klawack, Alaska
20	20018		Ga. s.	Peter Metzgar	14	11	45.0	16.0	4.4	1866	Perth Amboy, N. J
21	216331		Ga. s.	Peter Pan	32	22	57.4	14.8	6.7	1918	Los Angeles, Calif
22	150853		Ga. s.	Peter R. Paynter	25	12	55.8	17.6	5.0	1899	Essington, Pa
23	205168		Ga. s.	Peterson No. 1	8	5	34.3	11.0	4.2	1908	Tiburon, Calif
24	218470		Ga. s.	[1] Peterson No. 2	28	15	54.0	15.3	6.8	1919	San Francisco, Calif
25	217277		Ga. s.	[2] Peterson No. 3	15	9	46.0	11.8	5.1	1918	do
26	209444		Ga. s.	Peterson No. 4	15	10	42.0	13.0	4.7	1911	do
27	205623		Ga. s.	[3] Peterson No. 5	37	25	46.4	15.3	4.5	1908	Alameda, Calif
28	204595		Ol. s.	[4] Peterson No. 6	19	13	45.0	15.0	3.9	1906	Tiburon, Calif
29	218394		Ol. s.	[5] Peterson No. 7	28	15	54.0	15.3	6.8	1919	San Francisco, Calif
30	210310		Ol. s.	[6] Peterson No. 8	23	15	51.6	14.5	5.8	1912	Los Angeles, Calif
31	206005		Ga. s.	[7] Peterson No. 9	15	10	42.7	12.0	4.8	1908	Tiburon, Calif
32	209182		Ga. s.	Peterson No. 11	10	7	38.9	12.3	4.0	1911	San Francisco, Calif
33	211135		Ga. s.	Peterson No. 12	12	8	37.7	12.3	4.4	1913	do
34	212772		Ga. s.	Peterson No. 14	15	10	45.4	14.0	4.4	1914	do
35	216035		Ga. s.	Peterson No. 16	11	7	38.7	13.5	4.6	1918	do
36	216139		Ga. s.	Peterson No. 18	18	12	48.4	13.9	5.6	1918	do
37	150718		Ga. s.	Petrel	8	7	29.8	12.8	3.7	1896	City Island, N. Y
38	150851		Ga. s.	Petrel	13	8	43.5	13.5	4.2	1900	Bridgeport, Conn
39	202979		Ga. s.	Petrel	7	6	25.6	11.7	3.8	1906	Osterville, Mass
40	203380		Ga. s.	Petrel	9	6	31.4	10.4	3.3	1900	Tacoma, Wash
41	205062		Ga. s.	Petrel	16	11	53.6	13.0	2.6	1908	Astoria, Oreg
42	207559		Ga. s.	Petrel	7	6	28.0	9.0	3.4	1909	Manitowoc, Wis
43	209091		Ga. s.	Petrel	11	7	33.8	8.9	3.4	1911	East San Pedro, Calif
44	212157		Ga. s.	Petrel	10	6	38.0	10.8	3.4	1910	St. Andrew, Fla
45	213110		Ga. s.	Petrel	17	11	45.4	14.3	5.3	1915	Sausalito, Calif
46	215198		Ga. s.	Petrel	10	5	31.5	9.5	5.1	1917	McKinley, Me
47	216532		Ga. s.	Petrel	80	67	76.0	17.5	7.4	1918	Seattle, Wash
48	220830		Ga. s.	[9] Petrel	39	8	69.6	14.3	5.7	1914	Ocean Springs, Miss
49	223945		Ga. s.	[9] Petrel	12	9	35.8	10.0	3.9	1907	Philadelphia, Pa
50	219730		Ga. s.	Petrograd	9	5	40.7	10.7	2.2	1915	Olga, La
51	206821		Ga. s.	PETROLEUM	67	43	77.5	16.2	6.0	1909	Alameda, Calif
52	209494	LCGT	Ga. s.	PETROLEUM II	229	139	111.0	21.5	11.5	1911	do
53	208973		Ga. s.	Petrolia	10	10	28.4	8.3	3.0	1910	Gills Rock, Wis
54	216195		Ga. s.	[10] Petrolia	43	17	63.0	15.2	3.5	1917	New Orleans, La
55	214530		Ga. s.	[11] PETROLIA NO. 1	43	29	59.9	16.8	4.6	1916	Baltimore, Md
56	150934		Ga. s.	Petrolia No. 2	14	10	54.0	11.2	4.7	1992	do
57	220747		Ga. s.	[12] Petrolia No. 3	20	14	50.7	14.3	5.2	1920	do
58	217549		Ga. s.	Petrolia No. 4	12	8	41.9	10.0	4.5	1909	do
59	215211		Ga. s.	[13] Petrolia No. 5	18	11	52.6	13.0	4.4	1911	Poquoson, Va
60	214885		Ol. s.	[14] *Petrolia No. 6*	167	101	130.5	20.0	8.0	1917	Galveston, Tex
61	221505		Ga. s.	[15] PETROLIA NO. 7	292	166	140.0	28.1	8.0	1921	Baltimore, Md
62	207746		Ga. s.	[16] Petrolia No. 8	22	15	57.2	16.3	4.7	1910	Madison, Md
63	221156		Ga. s.	Petrolia No. 9	57	34	66.7	17.0	7.7	1921	Milford, Del
64	116724		Ga. s.	[17] Pewee	14	9	45.5	13.6	4.6	1896	Blaine, Wash
65	200131		Ga. s.	[18] Phainoula	18	11	44.8	15.0	6.4	1903	Gloucester, Mass
66	212733		Ga. s.	Phalarope	12	5	43.5	9.2	3.6	1912	Ossining, N. Y
67	150825		Ga. s.	Phantom	11	7	23.6	12.3	3.8	1899	Sarasota, Fla
68	214532		Ga. s.	Pharaba	15	7	45.3	13.2	4.3	1916	Crittenden, Va
69	218363		Ga. s.	Pheasant	10	8	43.0	9.3	3.2	1913	Douglas, Alaska
70	150600		Ga. s.	Phebe Cochran	10	9	33.8	14.0	3.4	1892	Patchogue, N. Y
71	219285		Ga. s.	Phebe Mae	7	5	31.7	10.0	4.0	1919	Westerly, R. I
72	207263		Ga. s.	Phenix	15	14	31.2	14.5	5.2	1904	Wickford, R. I

[1] Formerly ga. s. Henry C. Peterson.
[2] Formerly ga. s. Phyllis.
[3] Formerly ga. s. Sunlight.
[4] Formerly ga. s. Twilight.
[5] Formerly ga. s. Joe and Dick.
[6] Formerly ga. s. Crescent.
[7] Formerly ga. s. Capt. Chas. Rock.
[8] Formerly ga. s. Nevermind.
[9] Formerly U. S. Navy ga. s. 1149.
[10] Formerly ga. s. {a Victor. b Pan Am.

Line No.	Service	Crew	Horsepower	Name of owner	Home port	Address of owner
1	Tnk.	35	1,100	Pierce Oil Corporation (Va.)	New York, N. Y.	25 Broad Street.
2	Fsh.	1	10	Alfred Oliver	Morgan City, La.	Berwick, La.
3	Frt.	2	20	Frederick Dion	Salem, Mass.	24 Glendale Street.
4	Frt.	2	45	James Ale	Philadelphia, Pa.	Pennsville, Pa.
5	Fsh.	5	40	San Juan Fishing & Packing Co. (Wash.)	Seward, Alaska	
6	Fsh.	3	20	L. M. Isom	Wrangell, Alaska	
7	Pas.	1	10	Albert P. Hibber	Miami, Fla.	Stuart, Fla.
8	Frt.	2	75	S. V. Toomey	Beaufort, S. C.	Hiltonhead, S. C.
9	Frt.	2	25	Robert A. Snow	Rockland, Me.	21 Suffolk Street.
10	Pas.	2	16	Eleanor McNabb	Tampa, Fla.	St. Petersburg, Fla.
11	Fsh.	5	20	Southern Alaska Canning Co. (Wash.)	Seattle, Wash.	Central Building.
12	Fsh.	2	35	A. J. Midbar	Tacoma, Wash.	Parkland, Wash.
13	Frt.	1	20	Jens Jensen	New York, N. Y.	2269 Emmons Avenue (B.)
14	Fsh.	2	10	J. Russell Leonard	Fall River, Mass.	Taunton, Mass.
15	Frt.	5	25	J. M. Cramer	Juneau, Alaska	Douglas, Alaska.
16	Frt.	4	18	Albert C. Hagemann	Philadelphia, Pa.	Merchantville, N. J.
17	Fsh.	5	30	Swift, Arthur, Crosby Co. (Wash.)	Juneau, Alaska	Warm Chuck, Alaska.
18	Fsh.	9	30	Ole Pedersen	Seattle, Wash.	1021 West Bothwell Street.
19	Fsh.	1	16	Swift, Arthur, Crosby Co. (Wash.)	Juneau, Alaska	Sulzer, Alaska.
20	Frt.	2	48	Blanche V. McKeon	New York, N. Y.	5402 Third Avenue (B.).
21	Fsh.	6	50	Seacoast Canning Co. (Me.)	Los Angeles, Calif.	East San Pedro, Calif.
22	Oys.	7	25	Samuel C. Lake	Philadelphia, Pa.	Port Norris, N. J.
23	Pas.	1	45	Dutton Dredge Co. (Calif.)	San Francisco, Calif.	Mills Building.
24	Tow.	1	150	Henry C. Peterson (Calif.)	do	Pier 14.
25	Tow.	1	60	do	do	Do.
26	Pas.	1	50	do	do	Do.
27	Pas.	1	60	do	do	Do.
28	Tow.	1	65	do	do	Do.
29	Tow.	1	160	do	do	Do.
30	Tow.	1	110	do	do	Do.
31	Pas.	1	50	do	do	Do.
32	Pas.	1	30	do	do	Do.
33	Pas.	1	30	do	do	Do.
34	Pas.	1	80	do	do	Do.
35	Tow.	1	50	do	do	Do.
36	Pas.	1	80	do	do	Do.
37	Frt.	1	18	Joseph H. Scudder	New York, N. Y.	Huntington, N. Y.
38	Frt.	4	25	Standard Oyster Co.	Bridgeport, Conn.	Norwalk, Conn.
39	Fsh.	2	10	Ezra P. Ryder	New Bedford, Mass.	Harwich, Mass.
40	Pas.	1	25	B. Norman	Tacoma, Wash.	Sixth Avenue Station.
41	Fsh.	1	50	Alaska Packers Association (Calif.)	Port Townsend, Wash.	Blaine, Wash.
42	Fsh.	2	18	Louis Rodal	Grand Haven, Mich.	Frankfort, Mich.
43	Fsh.	1	20	Sigurdur Johnson	San Diego, Calif.	Pickwick Hotel.
44	Frt.	2	28	W. T. Wathen	Apalachicola, Fla.	Carrabelle, Fla.
45	Tow.	1	80	Bay Cities Transportation Co. (Calif.)	San Francisco, Calif.	Pier 5.
46	Fsh.	4	30	Francis M. Eaton	Portland, Me.	McKinley, Me.
47	Fsh.	8	100	A. & P. Products Corporation (N. Y.)	Ketchikan, Alaska	Hidden Inlet, Alaska.
48	Tow.	3	75	Porter Dock Co.	Key West, Fla.	Foot Duval Street.
49	Pas.	1	24	C. Walter Rice	Philadelphia, Pa.	1510 Harrison Street.
50	Oys.	2	12	Simo Slabich	New Orleans, La.	518 Dumaine Street.
51	Frt.	2	100	Standard Oil Co. (Calif.)	San Francisco, Calif.	Richmond, Calif.
52	Tow.	11	200	do	do	225 Bush Street.
53	Fsh.	3	7	Henry Einarson	Milwaukee, Wis.	Detroit Harbor, Wis.
54	Frt.	5	75	Mexican Petroleum Co. (La.)	New Orleans, La.	944 St. Charles Street.
55	Frt.	2	75	Standard Oil Co. (N. J.)	New York, N. Y.	26 Broadway.
56	Msc.	2	60	do	do	Do.
57	Frt.	3	60	do	Baltimore, Md.	St. Paul Place and Franklin Street.
58	Frt.	2	30	do	do	Do.
59	Frt.	2	24	do	Norfolk, Va.	
60	Frt.	6	100	do	do	
61	Tnk.	4	400	do	Baltimore, Md.	Do.
62	Frt.	2	45	do	do	Pier 2, West Pratt Street.
63	Frt.	3	100	do	Norfolk, Va.	
64	Fsh.	2	50	Alaska Packers Association (Calif.)	San Francisco, Calif.	85 Second Street.
65	Fsh.	2	24	Joseph Matassini	Tampa, Fla.	411 West Fortune Street.
66	Msc.	2	32	Carteret Lumber Co. (N. C.)	New Bern, N. C.	
67	Frt.	1	6	S. W. Hamlin	Tampa, Fla.	Sarasota, Fla.
68	Fsh.	2	24	G. T. Elliott (Va.)	Newport News, Va.	Hampton, Va.
69	Pas.	1	25	Mrs. Britta Haho	Juneau, Alaska	Douglas, Alaska.
70	Msc.	1	25	Otto Seuter	New York, N. Y.	East Rockaway, N. Y.
71	Fsh.	1	16	Eleazar Allen	Newport, R. I.	New Shoreham, R. I.
72	Frt.	2	16	Nicholas Baker	do	Wickford, R. I.

[11] Formerly ga. s. Efficient.
[12] Formerly ga. s. (a) Petrolia No. 7. (b) Petrolia No. 2.
[13] Formerly ga. s. Ruth and Earle.
[14] Formerly ga. s. Johnstone.
[15] Formerly ga. s. S. O. Co. No. 7.
[16] Formerly ga. s. Mary Stine.
[17] Formerly st. s. Sockeye.
[18] Formerly ga. s. Diana.

Line No.	Official No.	Signal letters	Rig	Name of vessel	Tonnage		Register dimensions			When built	Where built
					Gross	Net	Length	Breadth	Depth		
							Feet	*Feet*	*Feet*		
1	218396		Ga.w.	Phil A. Rohan	14	13	60.8	12.0	2.5	1919	St. Louis, Mo.
2	213095		Ga. s.	Philip Perew	24	16	68.3	12.4	3.5	1915	Tonawanda, N. Y.
3	150960		Ol. s.	Philip P. Manta	69	61	81.0	22.0	9.0	1902	Essex, Mass.
4	217788		Ga. s.	Phillip	7	6	34.6	10.3	3.4	1914	Bay City, Mich.
5	212816		Ga.w.	Phillis Jane	34	15	50.0	10.9	3.4	1914	Heidelburg, Ky.
6	150388		Ga. s.	Phoebe B. Townsend	26	12	54.6	18.4	4.5	1886	Bridgeton, N. J.
7	203990		Ga. s.	Phoenix	14	9	41.7	12.8	4.1	1907	Hoquiam, Wash.
8	206938		Ga. s.	PHOENIX	21	14	59.0	12.3	6.0	1909	Alameda, Calif.
9	210451		Ga. s.	Phoenix	22	15	44.0	14.0	5.4	1912	Seattle, Wash.
10	223748		Ga. s.	Phoenix	48	33	62.1	17.5	6.7	1924	West Norfolk, Va.
11	213936		Ga. s.	Phoenix II	28	19	52.9	14.9	6.5	1916	Tacoma, Wash.
12	214847		Ga. s.	Phoenix III	32	26	50.4	13.9	6.6	1917	Dockton, Wash.
13	215229		Ga. s.	[1] Phoenix IV	30	21	50.4	13.9	6.6	1917	——do.
14	216256		Ga. s.	Phoenix V	24	16	56.6	15.2	4.9	1918	Astoria, Oreg.
15	215149		Ga. s.	[2] Phoenix VI	18	15	43.3	12.7	4.8	1917	Seattle, Wash.
16	212007		Ga. s.	[3] Phoenix VII	28	19	46.4	13.9	5.7	1914	Tacoma, Wash.
17	219984		Ga. s.	Phoenix VIII	25	14	56.3	14.2	4.6	1920	Astoria, Oreg.
18	220085		Ga. s.	Phoenix X	70	28	79.6	18.8	6.8	1920	Vancouver, Wash.
19	207817		Ga. s.	Phyllis	12	11	40.0	11.3	3.6	1905	New Rochelle, N. Y.
20	217123		Ga. s.	Phyllis	5	5	26.0	8.5	3.4	1916	Gould City, Mich.
21	224201		Ga. s.	Phyllis J	29	15	56.0	15.6	6.5	1924	Thomaston, Me.
22	222107		Ga.w.	Phyllis Lorraine	33	26	60.0	16.7	2.8	1922	Iona, S. Dak.
23	217058		Ga. s.	Picaroon	11	9	36.5	9.1	5.2	1907	Wareham, Mass.
24	150387		Ga. s.	Picayune	6	5	32.0	10.8	3.3	1886	Terrebone Parish, La.
25	212305		Ol. s.	Pickering	11	8	38.9	10.2	4.5	1914	Tacoma, Wash.
26	214383		Ol. s.	Pico	225	101	109.6	24.0	10.0	1914	San Francisco, Calif.
27	211091		Ga. s.	Pigeon	22	15	45.5	14.0	5.8	1913	Seattle, Wash.
28	150998		Ga. s.	Pike	13	9	49.0	10.5	4.0	1903	Burton, Wash.
29	150531		Ga. s.	Pilgrim	10	9	36.5	11.8	4.2	1888	Bergen Point, N. J.
30	150680		Ga. s.	PILGRIM	98	78	104.3	23.0	6.7	1893	Wilmington, Del.
31	201791		Ga. s.	Pilgrim	8	5	33.0	9.0	3.2	1905	Seattle, Wash.
32	205046		Ga. s.	Pilgrim	13	11	36.4	13.0	5.1	1903	New York, N. Y.
33	209775		Ol. s.	[4] Pilgrim	107	52	94.3	23.4	11.4	1912	Essex, Mass.
34	210664		Ga. s.	Pilgrim	15	11	40.0	10.2	5.8	1912	Toledo, Oreg.
35	213021		Ga. s.	Pilgrim	12	9	35.2	10.6	4.7	1915	Seattle, Wash.
36	213725		Ga. s.	Pilgrim	10	9	42.2	9.8	2.8	1915	Sea Level, N. C.
37	223254		Ga. s.	Pilgrim	10	8	35.5	11.1	4.2	1923	Quilcene, Wash.
38	200871		Ga. s.	Pilot	12	8	49.2	11.3	3.8	1904	Astoria, Oreg.
39	207444		Ga. s.	Pilot	7	7	28.5	7.8	3.3	1897	Manitowoc, Wis.
40	210930		Ga. s.	Pilot	41	21	62.7	17.4	5.8	1913	Crittenden, Va.
41	212436		Ga. s.	Pilot	19	13	52.0	13.7	5.7	1914	San Diego, Calif.
42	213166		Ga. s.	Pilot	21	11	47.6	14.0	5.8	1915	Portland, Me.
43	213853		Ga. s.	Pilot	16	9	45.0	11.2	5.6	1915	Honolulu, Hawaii.
44	215585		Ga. s.	[5] Pilot	37	18	68.2	17.1	6.5	1912	Mahone Bay, Nova Scotia.
45	216953		Ga. s.	Pilot	18	9	48.0	12.5	4.7	1918	Oakland, Calif.
46	219726		Ga. s.	Pilot	12	9	35.0	10.0	5.0	1920	Anacortes, Wash.
47	219986		Ga.w.	Pilot	18	11	63.7	12.9	1.8	1916	Maysville, Ky.
48	224289		Ol. s.	Pilot	140	65	116.2	25.2	12.6	1924	Essex, Mass.
49	221474		Ga. s.	Pilot I	9	6	37.4	8.6	4.5	1921	Key West, Fla.
50	213564		Ga. s.	Pilot No. 1	15	10	51.5	13.4	2.7	1915	Astoria, Oreg.
51	217583		Ga. s.	Pilot No. 1	30	15	59.7	13.3	6.0	1918	Battery Park, Va.
52	204915		Ga. s.	Pilot No. 2	14	10	47.7	12.2	2.6	1908	Astoria, Oreg.
53	217824		Ga. s.	Pilot No. 2	29	11	60.9	12.8	6.0	1918	Battery Park, Va.
54	150386		Ga. s.	Pilot Bride	10	6	34.0	12.5	3.0	1886	Clearwater Harbor, Fla.
55	85250		Ga. s.	[6] Pines of York	20	10	42.6	15.3	4.2	1873	Northport, N. Y.
56	223825		Ga.w.	Piney Bluff	43	43	60.6	21.6	3.9	1924	Baxley, Ga.
57	150469		Ga. s.	Pinole	81	65	72.0	25.4	6.5	1889	Benicia, Calif.
58	150310		Ga. s.	Pinta	33	22	59.1	16.9	5.6	1883	White Haven, Md.
59	209892		Ga. s.	Pinta	8	7	34.8	10.6	4.1	1912	Chelsea, Mass.
60	219179	LTNF	Ol. s.	PINTHIS	1,111	635	206.8	35.6	16.8	1919	Newburgh, N. Y.
61	209817		Ga. s.	Pinto	11	7	38.9	10.3	4.9	1912	Port Hadlock, Wash.
62	136281		Ol. s.	[7] Pioneer	83	53	81.0	23.0	9.2	1892	Essex, Mass.
63	150352		Ga. s.	*Pioneer*	43	41	57.0	21.0	4.6	1885	Marcus Hook, Pa.
64	150676		Ga. s.	Pioneer	7	5	30.0	12.9	2.9	1894	Patchogue, N. Y.
65	201082		Ga. s.	Pioneer	16	11	43.3	9.5	3.2	1901	Eagle Harbor, Wash.
66	201740		Ol. s.	PIONEER	443	303	156.2	25.4	11.1	1902	Geestemunde, Germany.
67	203100		Ga. s.	Pioneer	12	8	45.9	9.9	2.9	1906	Tacoma, Wash.
68	203111		Ga. s.	Pioneer	12	8	40.3	9.0	2.8	1906	Ketchikan, Alaska.
69	208566		Ga. s.	Pioneer	11	7	33.5	10.0	3.5	1911	Seattle, Wash.
70	210130		Ga. s.	Pioneer	9	6	33.1	10.6	3.2	1912	Ketckikan, Alaska.
71	210189		Ga. s.	Pioneer	14	10	46.5	13.0	6.0	1912	Chicago, Ill.
72	210632		Ga. s.	Pioneer	10	10	28.0	9.5	3.4	1912	Little Suamico, Wis.
73	212074		Ga. s.	Pioneer	71	48	69.8	17.5	8.4	1914	Poulsbo, Wash.

[1] Formerly ga. s. Rosemary.
[2] Formerly ga. s. Nettie.
[3] Formerly ga. s. {a Canco. b Chun.

Line No.	Service	Crew	Horsepower	Name of owner	Home port	Address of owner
1	Pas.	1	90	L. B. Brook	St. Louis, Mo	Florissant, Mo.
2	Pas.	2	120	Philip Perew	Buffalo, N. Y	Tonawanda, N. Y.
3	Fsh.	16	60	Philip P. Manta	Boston, Mass	221 Commercial Street.
4	Fsh.	2	24	Arthur D. Shawl	Grand Haven, Mich	Cheboygan, Mich.
5	Tow.	3	15	Writner M. Cawdery	Cincinnati, Ohio	Longbottom, Ohio.
6	Oys.	6	25	Linwood Gaskill	Philadelphia, Pa	Port Norris, N. J.
7	Fsh.	2	30	A. A. Bugge	Seattle, Wash	Hoquiam, Wash.
8	Tow.	1	125	Alaska Packers' Association (Calif.)	San Francisco, Calif	111 California Street.
9	Fsh.	4	27	Ole Holm	Juneau, Alaska	Petersburg, Alaska.
10	Tnk.	4	90	Phoenix Fuel Supply Corporation (N. Y.)	New York, N. Y	Foot East Twenty-sixth Street.
11	Fsh.	3	50	Geo. W. Sanborn	Astoria, Oreg	Uniontown, Oreg.
12	Fsh.	3	40	do	do	Do.
13	Fsh.	8	45	do	do	Do.
14	Fsh.	2	50	do	do	Do.
15	Fsh.	5	35	do	do	Do.
16	Fsh.	2	35	do	do	Do.
17	Frt.	1	55	do	do	Do.
18	Ten.	4	150	Sanborn Cutting Co. (Oreg.)	do	
19	Pas.	2	20	Susie T. Barthelms	New York, N. Y	Blue Point, N. Y.
20	Fsh.	2	8	Joseph E. Cowett	Grand Haven, Mich	Gould City, Mich.
21	Fsh.	5	45	Samuel E. Jackson	Vineyard Haven, Mass	Nantucket, Mass.
22	Fer.	1	21	Jay L. Rogers	Pembina, N. Dak	Iona, S. Dak.
23	Ten.	2	18	W. L. Anderson	Charleston, S. C	Boyces Wharf.
24	Frt.	1	6	Louis Rebardi	Morgan City, La	Berwick, La.
25	Tow.	2	125	A. L. McNealy	Seattle, Wash	Pier 1.
26	Frt.	7	150	Standard Oil Co. (Calif.)	San Francisco, Calif	225 Bush Street.
27	Fsh.	4	40	International Packing Co. (Wash.)	Seattle, Wash	410 Colman Building.
28	Fsh.	5	40	Booth Fisheries Co. (Del.)	do	Marion Building.
29	Frt.	1	16	Henry C. Greenhalgh	Providence, R. I	426 Wickenden Street.
30	Fsh.	12	120	Beaufort Fish Scrap & Oil Co. (N. C.)	Beaufort, N. C	
31	Msc.	1	16	Martin Otterstad	Juneau, Alaska	
32	Frt.	1	8	Alexander Anderson	New York, N. Y	City Island, N. Y.
33	Fsh.	21	55	Langsford & Pine	Gloucester, Mass	37 Rogers Street.
34	Fsh.	3	24	Enoch Olson	Astoria, Oreg	
35	Frt.	1	12	Charles W. Pajoman	Seward, Alaska	Afognak, Alaska.
36	Frt.	1	16	S. P. Willis	Washington, N. C	
37	Msc.	2	5	Thos. Drake	Seattle, Wash	Stanwood, Wash.
38	Fsh.	2	35	Surf Packing Co. (Wash.)	do	
39	Fsh.	3	12	Edward Olson	Milwaukee, Wis	Marinette, Wis.
40	Frt.	3	60	Edenton-Mackoy Ferry Co	Elizabeth City, N. C	Edenton, N. C.
41	Plt.	1	35	Peter L. Johnson	San Diego, Calif	1539 Front Street.
42	Fsh.	8	36	Raphael D. Guarente	Boston, Mass	Arlington, Mass.
43	Tow.	1	50	Young Bros. (Ltd.) (Hawaii)	Honolulu, Hawaii	Old Boat Landing.
44	Fsh.	10	60	Custodio Cecilio, jr	Gloucester, Mass	9 Henrich Court.
45	Tow.	1	85	Erikson Navigation Co. (Calif.)	San Francisco, Calif	37 Drumm Street.
46	Fsh.	2	25	Will Dobers	Seattle, Wash	Anacortes, Wash.
47	Tow.	1	35	Portsmouth Sand & Gravel Co. (Ohio)	Cincinnati, Ohio	Portsmouth, Ohio.
48	Plt.	5	200	Boston Pilots Relief Society (Mass.)	Boston, Mass	Lewis Wharf.
49	Plt.	3	290	Eugene Knight	Key West, Fla	708 Eaton Street.
50	Pas.	1	80	O. F. Jacobson	Newport, Oreg	
51	Plt.	2	60	W. R. Boutwell	Norfolk, Va	Royster Building.
52	Pas.	1	50	Arrow Tug & Barge Co. (Oreg.)	Astoria, Oreg	
53	Plt.	2	60	W. R. Boutwell	Norfolk, Va	Do.
54	Frt.	1	12	John Feliciono	Tampa, Fla	1321 Highland Avenue.
55	Frt.	3	40	E. L. Boyce	Norfolk, Va	Portsmouth, Va.
56	Frt.	3	18	J. T. Crowder	Brunswick, Ga	Baxley, Ga.
57	Frt.	3	50	Leroy A. Wright	San Diego, Calif	2470 B Street.
58	Fsh.	4	50	John Smeby	New York, N. Y	8001 Ridge Boulevard (B.).
59	Tow.	3	40	Ponce & Guayama R. R. Co. (N. J.)	San Juan, P. R	Aquirre, P. R.
60	Tnk.	17	500	New England Oil Refining Co. (Mass.)	Boston, Mass	60 Federal Street.
61	Tow.	1	20	W. G. Fryberg	Seattle, Wash	2419 West Sixty-first Street.
62	Frt.	10	70	Henry Langworthy	New London, Conn	Noank, Conn.
63	Frt.	3	30	Francis J. McDonald	Philadelphia, Pa	Ardmore, Pa.
64	Fsh.	1	24	August Albert	New York, N. Y	Canarsie, N. Y.
65	Fsh.	2	16	Fred Swanoy	Seattle, Wash	Everett, Wash.
66	Frt.	1	70	Pacific Commercial Navigation Co. (Ltd.) (Hawaii).	Honolulu, Hawaii	918 Kekaulike Street.
67	Pas.	2	40	Charles Auer	Juneau, Alaska	Kutalla, Alaska.
68	Pas.	1	20	Vincent Soboloff	do	Killianoo, Alaska.
69	Fsh.	2	16	Straits Packing Co. (Wash.)	Ketchikan, Alaska	Skowl Arm, Alaska.
70	Fsh.	1	16	Alaska Pacific Fisheries (Oreg.)	do	Yes Bay, Alaska.
71	Tow.	2	100	National Brick Co. (Ill.)	Chicago, Ill	118 North La Salle Street.
72	Fsh.	4	10	George Raderick	Milwaukee, Wis	Big Suamico, Wis.
73	Fsh.	15	110	Ingvold Hansen	Ketchikan, Alaska	

[1] Formerly ga. s. Lenora Silveira.
[2] Formerly British ga. s. Casarcoe No. 3.
[5] Formerly sloop George Milner.
[7] Formerly ga. s. Edward A. Rice.

Line No.	Official No.	Signal letters	Rig	Name of vessel	Tonnage		Register dimensions			When built	Where built
					Gross	Net	Length	Breadth	Depth		
							Feet	*Feet*	*Feet*		
1	212241		Ga. s.	Pioneer	9	6	33.2	10.2	4.7	1914	Brooklyn, N. Y.
2	214277		Ga. s.	Pioneer	37	25	60.8	15.0	4.9	1916	Tacoma, Wash.
3	216047	LMGR	Ol. s.	Pioneer	233	128	129.1	22.7	12.0	1918	Essex, Mass.
4	216862		Ga. s.	Pioneer	29	9	65.0	15.0	5.9	1918	East Machias, Me.
5	220058		Ga. s.	Pioneer	42	20	59.9	17.2	5.0	1920	Vancouver, Wash.
6	220503		Ga. s.	Pioneer	16	11	44.6	12.7	4.8	1920	Baltimore, Md.
7	221371		Ol. s.	Pioneer	43	33	60.9	22.0	5.9	1921	Seattle, Wash.
8	206183		Ga. s.	Pioneer II	17	12	36.9	11.8	4.6	1909	do.
9	213210		Ol. s.	Pioneer II	50	43	61.7	18.4	3.2	1915	Windsor Locks, Conn.
10	214778		Ga. s.	Pioneer III	32	26	49.8	14.2	6.2	1917	Seattle, Wash.
11	200686		Ga. s.	Piper	7	5	42.0	12.0	3.4	1904	Accomac, Va.
12	216987		Ga. s.	Pipit	46	3	67.8	16.6	5.7	1918	Oakland, Calif.
13	212249		Ga. s.	Pippin	8	5	31.8	8.5	3.7	1914	Lisabeula, Wash.
14	207233		Ga. s.	Pirate	15	10	47.1	14.0	5.2	1910	San Francisco, Calif.
15	211498		Ga. s.	Pirate	29	20	53.7	15.0	4.9	1913	Caledonia, Wash.
16	212257		Ga. s.	Pirate	54	30	60.5	21.5	6.8	1914	Oakland, Calif.
17	220850		Ga. s.	Pirate	23	16	52.5	13.8	5.0	1920	Battery Park, Va.
18	223612		Ol. s.	Pirate	16	14	36.6	14.3	4.0	1924	Sapeloe Island, Ga.
19	224123		Ga. s.	Pirate	13	11	33.5	10.0	4.2	1921	Detroit Harbor, Wis.
20	215753		Ga. s.	Piru	68	50	77.5	21.3	4.2	1917	Wilmington, Calif.
21	150422		Ga. s.	Pitti Sing	9	7	34.0	11.0	5.0	1887	San Francisco, Calif.
22	224760		Ol. s.	Piute	79	72	64.4	21.2	4.0	1925	Arlington, Fla.
23	213818		Ga. s.	Piwason	9	8	36.4	12.0	2.4	1915	Stockton, Calif.
24	221962		Ga. s.	Placco	9	7	42.5	10.2	2.8	1922	Norfolk, Va.
25	224614		Ga. s.	Planet	39	26	58.8	15.8	6.7	1925	Dockton, Wash.
26	223013		Ol. s.	Plattsburgh	86	58	79.7	21.5	6.5	1923	Whitehall, N. Y.
27	216341		Ga. s.	Playfair	7	6	32.0	9.1	3.8	1918	Quilcene, Wash.
28	206448		Ga. s.	Plover	28	19	57.7	14.8	5.7	1909	Tacoma, Wash.
29	214912		Ga. s.	Plover	36	28	60.7	15.3	6.5	1917	Seattle, Wash.
30	150281		Ga. s.	Pocahontas	13	9	39.1	14.2	3.6	1883	Key West, Fla.
31	150971		Ga. s.	Pocahontas	14	13	45.0	14.5	4.0	1902	Boston, Mass.
32	216677		Ga. s.	Pocahontas	7	6	33.5	9.0	3.9	1914	Seattle, Wash.
33	224142		Ol. s.	Pocomo	31	14	57.0	16.1	7.0	1924	Rockport, Mass.
34	220106		Ga. s.	Pocomoke	45	31	61.9	18.7	7.4	1920	Pocomoke City, Md.
35	150726		Ga. s.	Pohatcong	12	12	43.9	9.8	3.4	1896	Tuckerton, N. J.
36	223652		Ga. s.	Point Francis	12	8	35.5	11.0	4.7	1924	Marietta, Wash.
37	224001		Ga. s.	Point Loma	12	10	48.5	12.0	3.2	1924	San Diego, Calif.
38	150811		Ga. s.	Point O'Woods	27	23	52.2	14.8	4.3	1899	Patchogue, N. Y.
39	201945		Ga. s.	Point O'Woods II	44	35	83.0	16.0	3.6	1905	Bay Shore, N. Y.
40	206546		Ga. s.	Point Pleasant No. 2	11	10	50.6	8.9	4.1	1907	Irondequoit, N. Y.
41	212190		Ga. s.	Point Reyes	44	18	57.2	17.9	6.0	1914	St. Helens, Oreg.
42	212531		Ga. s.	Pointer	21	14	48.5	12.2	6.0	1914	Sparrows Point, Md.
43	221182		Ga. s.	Pokolong	14	12	56.0	11.4	3.6	1920	Fairton, N. J.
44	208615		Ga. s.	Polar Bear	81	55	76.0	20.6	10.0	1911	Seattle, Wash.
45	211487		Ga. s.	Polarine	14	7	40.7	12.0	5.5	1913	East Boothbay, Me.
46	210966		Ol. s.	Polaris	66	45	73.4	17.4	8.9	1913	Seattle, Wash.
47	214706		Ga. s.	Polaris	37	22	58.0	16.4	7.5	1917	Los Angeles, Calif.
48	217668		Ga. s.	Polaris	10	8	37.0	8.9	4.1	1919	La Conner, Wash.
49	210365		Ga. s.	Police Harbor and River Service No 2.	13	9	42.0	11.5	4.8	1912	Chicago, Ill.
50	221367		Ga. s.	POLLIWOG	22	21	60.0	15.0	3.6	1921	Nashville, Tenn.
51	150712		Ga. s.	Polly	23	20	54.0	16.0	4.0	1896	Tampa, Fla.
52	224033		Ga.w.	Polly	13	13	52.2	13.0	2.7	1923	Alexandria, La.
53	207435		Ga. s.	Polly B	30	25	54.4	15.3	3.8	1909	Titusville, Fla.
54	223465		Ga. s.	Polly S	19	17	52.2	20.3	2.7	1922	Plaquemine, La.
55	218035		Ga. s.	Polly-Anna	8	6	34.1	10.2	3.3	1919	Raymond, Wash.
56	213802		Ol. s.	Pollyanna	119	66	97.6	23.4	11.5	1915	Essex, Mass.
57	201068		Ga. s.	Polly Page	7	6	33.5	12.5	2.7	1904	Atlantic City, N. J.
58	202105		Ga. s.	Polly Page II	9	8	35.9	13.0	3.7	1905	Port Republic, N. J.
59	202926		Ga. s.	Pompano	15	10	55.7	13.6	4.0	1906	Pocomoke City, Md.
60	215072		Ga.w.	PONTIAC	8	5	47.1	8.0	2.8	1910	Grafton, Ill.
61	206911		Ga. s.	Pops	12	8	37.5	13.4	3.5	1909	Brunswick, Ga.
62	220896		Ga. s.	Popular No. 1	17	15	47.3	12.1	5.0	1920	Catano, P. R.
63	220897		Ga. s.	Popular No. 2	17	15	47.3	12.1	5.0	1920	do.
64	220898		Ga. s.	Popular No. 3	17	15	47.3	12.1	5.0	1920	do.
65	221200		Ga. s.	Popular No. 4	13	11	43.7	12.1	4.3	1921	do.
66	221945		Ga. s.	Popular No. 5	13	11	45.5	12.1	4.5	1922	do.
67	150977		Ga. s.	Poquoson	10	8	47.4	12.7	3.5	1902	Poquoson, Va.
68	216133		Ga. s.	Porpoise	6	5	29.2	9.0	3.7	1915	Marysville, Wash.
69	221280		Ga. s.	Porpoise II	13	10	37.7	11.2	4.4	1921	Leonardo, N. J.
70	218862		Ga. s.	Portadora	7	6	40.0	8.8	3.8	1909	Geneva, N. Y.
71	150823		Ga. s.	Port Costa	79	51	70.5	26.8	5.4	1899	San Francisco, Calif.
72	205289		Ga. s.	Port Costa	14	9	42.3	10.1	5.4	1895	do.
73	224149		Ol. s	PORT COSTA	351	212	139.6	30.1	9.0	1924	Oakland, Calif.
74	221514		Ga. s.	Port Newark	14	10	48.6	10.0	5.2	1921	Bayonne, N. J.

[1] Formerly ga. y. Ark.

Line No.	Service	Crew	Horsepower	Name of owner	Home port	Address of owner
1	Pas.	2	24	John Weidner	New York, N. Y	Canarsie, N. Y.
2	Fsh.	3	60	William Crooker	Juneau, Alaska	Cordova, Alaska.
3	Fsh.	22	300	Pioneer Vessels Corporation (Mass.)	Gloucester, Mass	401 Main Street.
4	Frt.	2	60	Booth Fisheries Sardine Co. (Me.)	Eastport, Me	Water Street.
5	Fsh.	3	60	Pioneer Packing Co. (Wash.)	Seattle, Wash	L. C. Smith Building.
6	Wrk.	2	60	McLean Contracting Co. (Del.)	Baltimore, Md	Fidelity Building.
7	Pas.	2	50	Puget Sound Navigation Co. (Nev.)	Seattle, Wash	Colman Dock.
8	Fsh.	5	20	Oscar Olson	do	3204 West Sixty-first Street.
9	Drg.	2	60	Springfield Navigation Co. (Mass.)	Boston, Mass	Springfield, Mass.
10	Fsh.	4	50	N. O. Ulvang	Seattle, Wash	Poulsbo, Wash.
11	Oys.	1	12	W. H. Lang	Cape Charles, Va	Accomac, Va.
12	Tow.	2	110	Alaska Packers Association (Calif.)	San Francisco, Calif	85 Second Street.
13	Frt.	1	14	A. J. Norwold	Ketchikan, Alaska	
14	Frt.	1	125	American Dredging Co. (Calif.)	San Francisco, Calif	255 California Street.
15	Fsh.	5	50	Andrew Gunderson	Ketchikan, Alaska	
16	Frt.	3	80	Union Fish Co. (Calif.)	San Francisco, Calif	141 Clay Street.
17	Frt.	1	40	A. Willis Lovell	Norfolk, Va	
18	Oys.	3	7	Sea Island Canning Co. (Ga.)	Brunswick, Ga	Sapeloe, Ga.
19	Fsh.	3	15	John Christianson	Milwaukee, Wis	Detroit Harbor, Wis.
20	Tnk.	3	100	Union Oil Co. (Calif.)	Los Angeles, Calif	
21	Frt.	2	16	Harry Jacobsen	Unalaska, Alaska	
22	Frt.	2	60	Wm. D. Du Pont	Jacksonville, Fla	Foot Market Street.
23	Pas.	1	45	Augustus T. Smith	Eureka, Calif	Requa, Calif.
24	Frt.	1	16	Planters Lime & Chemical Corporation (Va.)	Norfolk, Va	
25	Fsh.	8	50	Srecko Bilanko	Tacoma, Wash	2121 South Takoma Avenue.
26	Fer.	3	90	Roosevelt Ferry Co. (N. Y.)	Rouses Point, N. Y	Margaret and Bridge Streets.
27	Fsh.	2	20	W. Hermann	Seattle, Wash	
28	Frt.	2	75	Alaska Packers Association (Calif.)	Port Townsend, Wash.	
29	Fsh.	5	50	Pacific American Fisheries (Me.)	Seattle, Wash	Bellingham, Wash.
30	Tow.	3	25	City of Key West (Fla.)	Key West, Fla	
31	Msc.	4	45	Pietro Parapiglia	New York, N. Y	Baldwin, N. Y.
32	Msc.	1	18	Herbert A. Munter	Seattle, Wash	1406 Broadway.
33	Fsh.	5	45	Charles H. Blount	Vineyard Haven, Mass.	Nantucket, Mass.
34	Fsh.	14	80	Charles Larsen	New York, N. Y	Fourth Avenue and Twenty-ninth Street.
35	Pas.	1	12	John Mehan	Philadelphia, Pa	2104 East Dakota Street.
36	Fsh.	2	15	Louis George	Seattle, Wash	Marietta, Wash.
37	Pas.	1	200	Star & Crescent Boat Co. (Calif.)	San Diego, Calif	Foot Broadway.
38	Pas.	4	62	Arundel Corporation (Md.)	Baltimore, Md	Pier 2, Pratt Street.
39	Fer.	3	100	Point O'Woods Navigation Co. (N. Y.)	New York, N. Y	West Sayville, N. Y.
40	Pas.	2	24	Irondequoit Navigation Co. (N. Y.)	Rochester, N. Y	Irondequoit, N. Y.
41	Frt.	2	80	Roderick L. Macleay	Marshfield, Oreg.	Wedderburn, Oreg.
42	Frt.	2	50	Bethlehem Steel Co. (Md.)	Baltimore, Md	Sparrows Point, Md.
43	Pas.	3	25	Elizabeth H. Pigott Simkins	Philadelphia, Pa	5912 North Park Avenue.
44	Frt.	5	75	Henry R. Cole	Nome, Alaska	San Francisco, Calif.
45	Frt.	1	25	Standard Oil Co. (N. Y.)	New York, N. Y	26 Broadway.
46	Fsh.	14	125	C. J. Ness	Ketchikan, Alaska	
47	Frt.	1	45	L. A. Dunn	Los Angeles, Calif	San Pedro, Calif.
48	Frt.	2	18	Wm. Johnston	Seattle, Wash	San de Fuca, Wash.
49	Pol.	2	50	R. E. Beckman	Chicago, Ill	2145 Melrose Street.
50	Fsh.	2	32	Nashville Bridge Co. (Del.)	Nashville, Tenn	Shelby Avenue.
51	Fsh.	4	24	Glynn Canning Co. (Ga.)	Brunswick, Ga	
52	Fsh.	3	24	J. E. Ray	New Orleans, La	Alexandria, La.
53	Drg.	2	40	Hazel B. Burlingham	Tampa, Fla	
54	Fer.	3	22	Plaquemine Ferry Co. (La.)	New Orleans, La	Plaquemine, La.
55	Fsh.	1	20	Mihkel Oiderman	San Francisco, Calif	Monterey, Calif.
56	Fsh.	19	60	Gorton Pew Vessels Co. (Mass.)	Gloucester, Mass	Rowe Square.
57	Pas.	1	12	Clayton Harris	Philadelphia, Pa	North Wildwood, N. J.
58	Pas.	1	12	Samuel Stetzer	do	Longport, N. J.
59	Frt.	3	45	Glove Fish Co. (N. C.)	Elizabeth City, N. C.	
60	Pas.	1	21	Starved Rock Ferry Co. (Ill.)	Chicago, Ill	Starved Rock, Ill.
61	Fsh.	2	10	Glynn Canning Co. (Ga.)	Brunswick, Ga	
62	Pas.	4	37	Compania Popular De Transporte (P. R.)	San Juan, P. R	Catano, P R.
63	Pas.	5	37	do	do	Do.
64	Pas.	4	37	do	do	Do.
65	Pas.	2	37	do	do	Do.
66	Pas.	3	37	do	do	Do.
67	Fsh.	1	35	C. M. Evans	Newport News, Va	Messick, Va.
68	Fsh.	2	8	William Green	Seattle, Wash	Box 35, Route 4.
69	Msc.	2	40	Harry C. Millar	New York, N. Y	299 East One hundred and forty-eighth Street.
70	Pas.	2	27	Frank S. Tower	Rochester, N. Y	Bridgewater, N. Y.
71	Frt.	2	60	Gordon K. Russell	San Francisco, Calif	Sacramento, Calif.
72	Tow.	1	50	Southern Pacific Co. (Ky.)	do	65 Market Street.
73	Frt.	8	220	Associated Oil Co. (Calif.)	do	79 New Montgomery Street
74	Msc.	2	75	City of Newark	Newark, N. J	

Line No.	Official No.	Signal letters	Rig	Name of vessel	Tonnage		Register dimensions			When built	Where built
					Gross	Net	Length	Breadth	Depth		
							Feet	*Feet*	*Feet*		
1	209788		Ga. s.	Port Washington	14	10	45.0	12.0	4.4	1912	Port Washington, N. Y.
2	223489		Ol. s.	[1] Porte Bonheur	52	32	61.0	16.0	7.5	1921	Gulfport, Miss.
3	223633		Ol. s.	Portlock	53	36	60.6	16.4	8.4	1924	Tacoma, Wash.
4	151002		Ga. s.	Portsmouth	13	6	47.6	12.3	4.4	1903	West Mystic, Conn.
5	220355		Ga. s.	Posidon	9	5	38.1	12.4	3.2	1920	Suisun City, Calif.
6	207174		Ga. s.	Potlatch	13	9	43.6	11.9	4.2	1910	Seattle, Wash.
7	215051		Ga. s.	Pot Scow No. 1	14	10	39.0	12.7	3.6	1917	Ketchikan, Alaska
8	222280		El. s.	POUGHKEEPSIE	574	390	111.5	50.2	8.6	1922	Brooklyn, N. Y.
9	211092		Ga. s.	Pouter	22	15	45.5	14.0	5.8	1913	Seattle, Wash.
10	212031		Ga. s.	Powhatan	38	20	64.0	15.6	6.0	1914	Orange, Tex.
11	221368		Ga.w.	Powhattan	32	26	43.8	12.9	3.0	1921	Peach Orchard, Ark.
12	211274		Ga.w.	Prairie Belle	34	21	52.0	12.7	2.0	1913	Seattle, Wash.
13	202053		Ga. s.	Prawn	7	7	36.0	12.1	3.0	1905	Apalachicola, Fla.
14	206554		Ga. s.	Preble	10	9	29.6	9.4	3.8	1905	West De Pere, Wis.
15	207343		Ga. s.	Premier	14	10	52.5	17.5	2.1	1910	Oakland, Calif.
16	211210		Ga. s.	Presho	21	14	43.0	13.5	5.8	1913	Tacoma, Wash.
17	220409		Ga. s.	President	35	24	55.4	14.4	6.9	1920	Cove, Wash.
18	224021		Ga. s.	President Coolidge	29	9	47.2	14.0	7.2	1924	Astoria, Oreg.
19	213608		Ga. s.	President Lincoln III	23	15	45.2	14.3	5.3	1915	Tacoma, Wash.
20	150608		Ga. s.	Preston	25	17	62.0	17.5	5.3	1892	Solomons Island, Md.
21	202460		Ga. s.	Prevoyance	17	13	52.0	13.2	2.8	1905	Lake Salvador, La.
22	208799		Ga. s.	Pride	11	8	38.7	11.0	4.2	1911	Kasaan, Alaska
23	212033		Ga. s.	Pride	20	13	44.0	13.6	6.9	1914	Los Angeles, Calif.
24	207231		Ga. s.	Pride of Alaska	15	10	48.0	13.0	4.8	1910	Oakland, Calif.
25	223948		Ga. s.	Pride of Delaware	15	13	34.4	12.7	2.7	1916	New Castle, Del.
26	150777		Ga. s.	Pride of the Sea	7	5	30.8	11.3	3.4	1898	Key West, Fla.
27	224451		Ga. s.	Primrose II	10	6	35.6	10.1	4.7	1925	Seattle, Wash.
28	221255		Ga. s.	Primrose No. 2	13	9	41.3	11.2	4.1	1921	Pittsburg, Calif.
29	215001		Ga. s.	Prince	15	12	38.2	12.3	4.3	1917	Shelton, Wash.
30	212279		Ol. s.	Prince of Wales	98	87	58.5	17.6	8.3	1914	Winslow, Wash.
31	211580		Ga. s.	Princeps	24	10	45.6	13.0	6.6	1913	Swans Island, Me.
32	203551		Ga. s.	Princess	14	9	49.0	9.4	3.5	1906	Vallejo, Calif.
33	204358		Ga. s.	Princess	97	66	101.6	23.3	6.7	1907	Cambridge, Md.
34	206998		Ga. s.	Princess	6	5	26.0	8.2	3.0	1906	Manistee, Mich.
35	207936		Ga. s.	Princess	16	9	43.5	14.0	4.2	1910	Deale, Md.
36	209746		Ga. s.	Princess	17	5	53.3	14.6	3.9	1912	Cromanton, Fla.
37	212214		Ga. s.	Princess	20	17	41.1	12.5	5.6	1914	Poulsbo, Wash.
38	215022		Ga. s.	Princess	16	9	48.9	13.2	5.2	1917	San Diego, Calif.
39	215045		Ga. s.	Princess	12	11	34.0	13.3	5.0	1907	Kennebunk, Me.
40	216594		Ga. s.	Princess	15	14	42.0	13.0	4.0	1918	Klawack, Wash.
41	218565		Ga. s.	Princess	11	9	35.5	10.8	3.7	1913	Chester, Conn.
42	223636		Ga. p.	Princess	75	44	78.0	18.4	5.9	1924	Los Angeles, Calif.
43	223887		Ga. s.	Princess	10	8	45.0	8.2	2.6	1924	Rochester, Ky.
44	221693		Ga. s.	Princess Anne	14	9	43.8	12.0	2.6	1921	Mount Vernon, Md.
45	214049		Ga. s.	Princess Lena	10	7	29.8	10.1	3.5	1916	Juneau, Alaska
46	219386		Ga. s.	Princess Pat	38	27	58.0	13.0	6.5	1919	Wrangell, Alaska
47	208129		Ga. s.	Princess Virginia	20	13	49.7	14.5	4.8	1911	Lewisetta, Va.
48	203140		Ga. s.	Princeton	15	14	49.7	16.5	4.3	1906	Atlantic City, N. J.
49	150333		Ga. s	Priscilla	36	32	55.6	17.3	7.9	1884	Kennebunkport, Me.
50	150678		Ga. s.	Priscilla	15	10	47.0	12.2	6.1	1894	South Boston, Mass.
51	208504		Ga. s.	Priscilla	31	18	44.0	18.6	5.0	1910	Warren, R. I.
52	211844		Ga. s.	Priscilla	8	7	32.9	12.4	3.8	1908	Inwood, N. Y.
53	212121		Ga. s.	Priscilla	12	8	48.4	9.0	4.0	1914	Niceville, Fla.
54	209674		Ol. s.	Priscilla II	24	7	45.0	16.6	5.3	1912	Friendship, Me.
55	220162		Ga. s.	Producer	10	8	34.0	10.3	4.2	1920	Treadwell, Alaska
56	210865		Ga.w.	[2] Producers Pipe Line & Refining Co. No. 1.	14	11	61.4	12.2	1.9	1912	Nashville, Tenn.
57	216283		Ga. s.	Productor	8	7	40.6	10.0	2.6		Unknown
58	85958		Ga. s.	[3] Progress	14	12	38.2	15.0	4.2	1887	Oakdale, N. Y.
59	211230		Ol. s.	Progress	117	61	90.7	23.2	11.8	1913	Essex, Mass.
60	211494		Ga. s.	Progress	6	5	29.6	9.3	3.3	1913	Ketchikan, Alaska
61	212081	LDKG	Ga. s.	Progress	169	115	90.5	21.9	15.4	1914	Seattle, Wash.
62	223317		Ga. s.	Progress	17	13	43.2	12.6	5.2	1923	Sitka, Alaska
63	211020		Ga. s.	Progressive	20	13	40.6	12.6	4.6	1913	Seattle, Wash.
64	216054		Ga. s.	Promiso	8	7	27.3	8.0	3.5	1909	Manitowoc, Wis.
65	224660		Ga.w.	PROMPT	21	21	57.0	13.0	2.7	1924	Point Pleasant, W.Va.
66	220153		Ga. s.	Pronto	14	11	39.7	11.9	4.6	1920	Willapa, Wash.
67	201729		Ga. s.	Prosit	63	52	84.5	16.0	7.1	1905	Boston, Mass.
68	150220		Ga. s.	Prospect	14	14	39.2	13.1	4.1	1881	Greenport, N. Y.
69	208436		Ga. s.	Prospector	74	50	72.0	19.0	8.5	1911	Tacoma, Wash.
70	211266		Ga. s.	Prospector	7	7	34.0	10.0	4.0	1911	Ellamar, Alaska

[1] Formerly U. S. Q. M. C. ga. s. L. 59.

[2] Formerly ga. w. Rock City Spoke Co.

Line No.	Service	Crew	Horsepower	Name of owner	Home port	Address of owner
1	Msc.	2	35	National Dry Dock & Repair Co. (N. Y.)	New York, N. Y	West New Brighton, N. Y.
2	Msc.	3	90	Jahncke Service (La.)	New Orleans, La	814 Howard Street.
3	Fsh.	8	100	Magnus Hansen	Juneau, Alaska	Box 597.
4	Frt.	1	15	Roy H. Beattie	Fall River, Mass	29 Bedford Street.
5	Frt.	1	16	Constantino Barbari	San Francisco, Calif	Suisun, Calif.
6	Tow.	1	50	Phoenix Logging Co. (Wash.)	Seattle, Wash	Potlatch, Wash.
7	Fsh.	1	16	Pioneer Sea Foods Co. (Wash.)	Seward, Alaska	Cordova, Alaska.
8	Fer.	6	200	Poughkeepsie & Highland Ferry Co. (Ltd.) (N. Y.).	New York, N. Y	Poughkeepsie, N. Y.
9	Fsh.	5	40	Kodiak Island Fishing & Packing Co. (Alaska).	Seward, Alaska	
10	Tow.	3	75	Lutcher & Moore Lumber Co. (Tex.)	Port Arthur, Tex	Orange, Tex.
11	Tow.	3	22	Henry Quellmalz Lumber & Manufacturing Co. (Mo.).	Memphis, Tenn	Peach Orchard, Ark.
12	Tow.	2	52	Ira F. Wood	Seward, Alaska	Idatarod, Alaska.
13	Frt.	3	15	Sol Pitman	Apalachicola, Fla	
14	Fsh.	2	16	Charles J. Belonga	Marquette, Mich	424 Pine Street.
15	Frt.	1	40	Lawrence E. Moore	San Francisco, Calif	Stockton, Calif.
16	Fsh.	5	30	Jakob Matson	Tacoma, Wash	Forty-fourth and McKinley Streets.
17	Fsh.	6	45	Jacob Edwards	Seattle, Wash	Cove, Wash.
18	Fsh.	8	40	Stephen Kukura	Astoria, Oreg	Brookfield, Wash.
19	Fsh.	7	35	Joseph V. Gioconi	Los Angeles, Calif	San Pedro, Calif.
20	Frt.	2	40	D. S. Williams	Washington, N. C	Ocracoke, N. C.
21	Frt.	3	30	Dunbar-Dukate Co. (La.)	New Orleans, La	Maison Blanche Building.
22	Fsh.	1	20	Herbert George	Juneau, Alaska	Craig, Alaska.
23	Pas.	1	80	George Borst	Los Angeles, Calif	Long Beach, Calif.
24	Tow.	1	90	Libby, McNeill & Libby (Me.)	Seattle, Wash	Marion Building.
25	Pas.	2	16	Thomas W. Gentry	Wilmington, Del	621 French Street.
26	Fsh.	2	35	Paul Boysen	Key West, Fla	619 Fleming Street.
27	Fsh.	2	16	Reinhart Jensen	Seattle, Wash	Poulsbo, Wash.
28	Frt.	1	30	Antonio Ferrando	San Francisco, Calif	Pittsburg, Calif.
29	Fsh.	1	20	C. W. Beale	Port Angeles, Wash	
30	Pas.	2	100	W. J. Neill	Ketchikan, Alaska	
31	Frt.	2	24	Willard Daggett Co	Portland, Me	South Portland, Me.
32	Tow.	1	75	J. C. Silveira	San Francisco, Calif	Orwood, Calif.
33	Fsh.	4	125	Fairbanks Moose & Co	Beaufort, N. C	Atlanta, Ga.
34	Fsh.	1	10	Albert Olson	Grand Haven, Mich	Manistee, Mich.
35	Frt.	2	21	William Schmidt	Baltimore, Md	Overlea, Md.
36	Frt.	1	25	C. J. Bryan	Tampa, Fla	St. Andrew, Fla.
37	Fsh.	7	30	Booth Fisheries Co. (Del.)	Seattle, Wash	Marion Building.
38	Fsh.	2	50	F. Canepa	San Diego, Calif	1648 Arctic Street.
39	Cod.	1	27	Dana B. Blackman	Boston, Mass	Brant Rock, Mass.
40	Fsh.	5	20	Mrs. Nellie Millar	Juneau, Alaska	Bayview, Alaska.
41	Pas.	1	30	A. H. Gruntler	Hartford, Conn	Essex, Conn.
42	Pas.	4	160	Wilmington Transportation Co. (Calif.)	Los Angeles, Calif	Wilmington, Calif.
43	Pas.	3	25	W. C. Brown	Louisville, Ky	Rochester, Ky.
44	Frt.	3	8	James A. Bailey	Crisfield, Md	Mount Vernon, Md.
45	Msc.	1	8	Thos. P. Smith	Juneau, Alaska	
46	Pas.	5	65	Walter C. Waters	Wrangell, Alaska	
47	Fsh.	3	12	D. A. Winslow	Norfolk, Va	Foot South Hampton Avenue.
48	Pas.	3	18	George B. Gale	Philadelphia, Pa	Atlantic City, N. J.
49	Msc.	5	30	United Marine Contracting Corporation (N. Y.).	New York, N. Y	15 Whitehall Street.
50	Frt.	1	24	Harold W. Look	Rockland, Me	78 Mechanic Street.
51	Frt.	2	38	Eddie B. Blount	Providence, R. I	Warren, R. I.
52	Fsh.	2	12	Lester & Toner (N. Y.)	New York, N. Y	100 South Street.
53	Pas.	1	18	John N. Rogers	Pensacola, Fla	Route 1, Box 24.
54	Fsh.	3	24	H. Marshall Gardiner	Vineyard Haven, Mass.	Nantucket, Mass.
55	Msc.	1	14	Horace L. Rink	Juneau, Alaska	Treadwell, Alaska.
56	Tow.	3	50	Mitch Taylor	Evansville, Ind	Madison, Ind.
57	Frt.	1	32	C. H. Richardson	Norfolk, Va	513 Fort Street.
58	Fsh.	3	32	Louis Berger	New York, N. Y	395 East Fourth Street.
59	Fsh.	23	60	Philip P. Manta	Boston, Mass	221 Commercial Street.
60	Msc.	1	8	T. C. Eastman	Ketchikan, Alaska	
61	Frt.	20	140	Northern Fisheries (Wash.)	Seattle, Wash	Anacortes, Wash.
62	Fsh.	3	20	Geo. Howard	Juneau, Alaska	Sitka, Alaska.
63	Fsh.	5	20	Southern Alaska Canning Co. (Wash.)	Seattle, Wash	Central Building.
64	Fsh.	3	12	William Wiemer	Milwaukee, Wis	Sheboygan, Wis.
65	Pas.	2	25	H. A. Carpenter	Pittsburgh, Pa	St. Marys, W. Va.
66	Fsh.	1	35	Lewis T. Kniskern	Seattle, Wash	Hoquiam, Wash.
67	Frt.	3	120	Groover C. Curtis	Jacksonville, Fla	1006 East Forsyth Street.
68	Fer.	1	30	Shelter Island & Greenport Ferry Co. (N. Y.)	New York, N. Y	Shelter Island Heights, N. Y.
69	Fsh.	10	75	New England Fish Co. (Me.)	Tacoma, Wash	
70	Msc.	1	12	Geo. E. Scott	Juneau, Alaska	Cordova, Alaska.

[3] Formerly ga. s. George Kingston.

Line No.	Official No.	Signal letters	Rig	Name of vessel	Tonnage		Register dimensions			When built	Where built
					Gross	Net	Length	Breadth	Depth		
							Feet	*Feet*	*Feet*		
1	203254		Ga. s.	Prosper	10	6	34.6	11.0	3.2	1906	West Seattle, Wash.
2	221804		Ga. s.	Prosper	15	10	40.5	11.0	4.7	1921	Hadlock, Wash.
3	223350		Ol. s.	Prosperity	31	25	51.4	10.1	6.4	1923	Poulsbo, Wash.
4	215042		Ol. s.	Prosperity	35	28	54.0	14.8	6.4	1917	Tacoma, Wash.
5	219362		Ga. s.	Prosperity	6	5	34.6	10.7	2.3	1912	Chauvin, La.
6	200818		Ga. s.	Protector	12	11	42.7	11.6	3.7	1904	Atlantic City, N. J.
7	204391		Ga. s.	Protector	18	9	60.5	15.0	3.5	1907	New Orleans, La.
8	217877		Ga. s.	Protector	42	28	56.2	16.3	7.2	1910	Gig Harbor, Wash.
9	224100		Ol. s.	Protector	60	19	68.4	17.0	7.7	1924	Essex, Mass.
10	210398		Ga. s.	Protector B	10	5	43.2	12.1	3.5	1912	Bayou Cook, La.
11	213038		Ga. s.	Providence	22	15	43.2	13.2	5.6	1915	Tacoma, Wash.
12	217010		Ga. s.	Providence	59	40	64.8	21.0	5.0	1918	East Greenwich, R. I.
13	223673	MFKV	Ol. s.	PROVIDENCE SOCONY ✚	1,199	753	252.9	40.1	12.8	1924	Camden, N. J.
14	81863		Ga. s.	[1] Provincetown Socony	23	13	42.2	14.8	4.7	1903	Greenport, N. Y.
15	20152		Ga. s.	Prudence	20	16	40.2	13.5	4.3	1873	Bristol, R. I.
16	208639		Ga. s.	[2] Prudence	43	20	57.3	18.3	6.0	1911	Boothbay Harbor, Me.
17	200136		Ga. s.	Psyche	7	6	34.5	8.0	3.1	1903	Atlantic City, N. J.
18	224447		Ga. s.	Ptarmigan	10	7	30.8	10.0	3.7	1924	Petersburg, Alaska
19	213309		Ga. s.	Pt. Defiance	32	22	51.4	14.3	6.3	1915	Tacoma, Wash.
20	223218		Ga. s.	Pualele	18	7	58.2	12.7	4.6	1919	Honolulu, Hawaii
21	150482		Ga. s.	[3] Puffin	54	37	71.0	20.4	7.3	1890	Benicia, Calif.
22	215085		Ga. s.	Puffin	22	18	51.6	14.0	5.3	1917	Bremerton, Wash.
23	210124		Ga. s.	Puget	23	15	41.7	12.8	5.6	1912	Seattle, Wash.
24	216112		Ga. s.	Pulaski	20	13	49.8	12.1	5.4	1918	Los Angeles, Calif.
25	150384		Ga. s.	Punch & Judy	6	5	27.0	12.2	3.4	1886	Patchogue, N. Y.
26	204433		Ga. s.	Pungo	17	12	45.0	10.7	2.8	1907	Belhaven, N. C.
27	207561		Ga. s.	Pup	10	7	39.6	8.6	4.6	1910	Cheboygan, Mich.
28	208271		Ol. s.	PURE OIL CO. NO. 5	223	152	90.2	23.1	12.3	1910	Wilmington, Del.
29	150557		Ga. s.	Puritan	7	7	36.4	12.3	3.5	1891	Galveston, Tex.
30	150910		Ga. s.	Puritan	12	8	50.0	13.0	3.2	1901	Bon Secour, Ala.
31	213280		Ga. s.	[4] Puritan	8	5	39.6	9.0	3.9	1915	Provincetown, Mass.
32	150698		Ga. s.	Puritana	23	15	58.0	14.0	6.3	1895	Racine, Wis.
33	150895		Ga. s.	Push	10	7	39.0	13.7	3.3	1901	Stratford, Conn.
34	215272		Ga. s.	Putnik	35	28	50.9	15.2	6.9	1917	Tacoma, Wash.
35	216134		Ga. s.	Pyrite	30	24	54.8	12.8	5.5	1918	Seattle, Wash.
36	209705		Ga. s.	[5] Pysht	30	24	47.8	13.4	5.6	1912	Tacoma, Wash.
37	212741		Ga. s.	Pyxie	13	12	30.0	10.0	2.9	1914	St. Augustine, Fla.
38	209653		Ga. s.	Quadra	48	40	64.8	16.0	7.0	1912	Seattle, Wash.
39	20621		Ol. s.	Quartette	17	5	42.6	11.6	5.4	1899	Lynn, Mass.
40	202366		Ga. s.	Quartette	10	5	46.0	10.4	3.2	1905	Irvington, Va.
41	208051		Ga. s.	Quebec	11	11	33.0	8.5	3.5	1907	Pawtucket, R. I.
42	20609		Ga. s.	Queen	17	8	49.6	13.3	4.3	1895	East Boston, Mass.
43	20610		Ga. s.	Queen	14	10	49.5	11.5	3.6	1903	Astoria, Oreg.
44	202303		Ga. s.	Queen	10	9	38.2	12.2	4.2	1905	Mystic, Conn.
45	204119		Ga. s.	Queen	13	10	43.7	10.0	5.2	1907	Marshfield, Oreg.
46	206049		Ga. s.	Queen	9	6	44.7	8.2	3.5	1905	Stockton, Calif.
47	208816		Ga. s.	Queen	22	15	43.6	12.9	5.9	1911	Seattle, Wash.
48	211724		Ga. s.	Queen	8	6	33.9	8.8	3.2	1913	Treadwell, Alaska
49	212215		Ga. s.	Queen	13	8	38.0	12.0	3.6	1914	Marysville, Wash.
50	202940		Ga. s.	Queen City	42	28	72.0	16.5	6.0	1906	Wildwood, N. J.
51	206735		Ga. s.	Queen Esther	11	10	41.0	9.5	3.7	1909	Cheboygan, Mich.
52	220788		Ga. s.	Queen of Clifton	12	11	55.8	11.0	2.7	1920	Clifton, Tenn.
53	209675		Ga. s.	Queen of the Glades	8	7	34.6	11.0	2.8	1912	Fort Myers, Fla.
54	222138		Ga. s.	Queen of the Lake	14	9	50.0	12.3	3.8	1922	Bigstone City, S. Dak.
55	20555		Ga. s.	Queen of the Sea	11	11	39.4	12.8	4.7	1873	Bath, Me.
56	150819		Ga. s.	[6] Querida	14	9	41.2	11.9	4.5	1899	Tillamook, Oreg.
57	214919		Ga. s.	Querida M	21	19	44.5	12.0	5.2	1917	Atlantic City, N. J.
58	135332		Ga. s.	[7] Quero	23	10	44.3	15.6	6.1	1878	Boston, Mass.
59	221739		Ga. s.	Quest	19	7	47.5	16.0	2.9	1921	Biloxi, Miss.
60	223877		Ga.w.	Quickstep	43	36	50.6	15.2	2.6	1924	Black Rock, Ark.
61	20608		Ga. s.	Quick Time	10	9	52.0	14.1	3.2	1893	St. Peters, Md.
62	214520		Ol. s.	Quilcene	43	29	61.8	15.6	7.4	1916	Gig Harbor, Wash.
63	207335		Ga. s.	Quinnat	11	6	40.5	11.2	4.3	1910	Goble, Oreg.
64	207973		Ga. s.	R. Arsander	10	5	38.0	10.6	3.4	1910	Crittenden, Va.
65	211000		Ga. s.	R. D. 551	14	9	41.6	12.0	5.0	1008	Oakland, Calif.
66	216823		Ga.w.	R. E.	5	5	37.3	8.0	2.0	1918	Wheeling, W. Va.
67	221401		Ga. s.	R. J.	14	7	39.0	12.3	5.0	1921	Thomaston, Me.
68	208919		Ga. s.	R. Paul	27	23	44.3	13.4	4.5	1911	Boston, Mass.
69	213365		Ga. s.	R. Waverly	30	18	56.5	16.0	6.4	1915	Galveston, Tex.
70	223164		Ol. s.	R. B. Hawley	117	45	86.5	22.7	10.0	1923	Milford, Del.
71	221954		Ga. s.	R. B. Stinson	24	10	52.2	15.8	6.1	1922	Friendship, Me.
72	209888		Ga. s.	R. C. Lundy	34	23	54.6	16.6	6.2	1912	Brooklyn, N. Y.
73	203568		Ga. s.	R. D. Sheppard	34	18	63.0	20.5	5.5	1906	Greenwich, N. J.
74	213042		Ga. s.	R. E. Helen	21	20	34.0	10.5	5.2	1915	Manitowoc, Wis.

[1] Formerly ga. s. We Three.
[2] Formerly ga. s. Madeleine.
[3] Formerly ga. s. Pacific.
[4] Formerly U. S. Navy launch.

Line No.	Service	Crew	Horsepower	Name of owner	Home port	Address of owner
1	Fsh.	1	20	Fred Bevier	Wrangell, Alaska	
2	Frt.	1	30	H. L. Johnson	Seattle, Wash	Nordland, Wash.
3	Fsh.	6	50	Albert A. Molvik	Ketchikan, Alaska	
4	Fsh.	8	40	A. W. Brindle	do	
5	Oys.	2	3	Leo Giroir	New Orleans, La	Houma, La.
6	Frt.	1	30	William A. Maupay	Philadelphia, Pa	Atlantic City, N. J.
7	Frt.	5	60	Lawrence Bendich	New Orleans, La	1421 Spain Street.
8	Fsh.	8	65	Jakov Misetich	Los Angeles, Calif	San Pedro, Calif.
9	Pol.	6	230	Commonwealth of Mass	Boston, Mass	
10	Frt.	3	18	John M. Barisich	New Orleans, La	Empire, La.
11	Fsh.	7	20	Leo Makovich	Tacoma, Wash	Gig Harbor, Wash.
12	Frt.	1	60	James A. Potter & Co	Providence, R. I	Crary Street.
13	Tnk.	16	700	Standard Transportation Co. (Del.)	New York, N. Y	26 Broadway.
14	Msc.	5	35	Standard Oil Co. (N. Y.)	do	Do.
15	Fsh.	3	30	Domenico Cretella	New Haven, Conn	548 Chapel Street.
16	Pas.	2	75	Prudence Island Navigation Co. (R. I.)	Providence, R. I	Bristol, R. I.
17	Msc.	1	12	Anna Leeds	Philadelphia, Pa	Margate City, N. J.
18	Msc.	2	32	Lillian C. Bezanson	Juneau, Alaska	Petersburg, Alaska.
19	Fsh.	8	39	Nick Mosich	Tacoma, Wash	2806 McCarver Street.
20	Frt.	4	65	George P. Cooke	Honolulu, Hawaii	934 Fort Street.
21	Fsh.	4	32	Alaska Packers Association (Calif.)	Ketchikan, Alaska	
22	Fsh.	7	40	Marine Products Co. (Wash.)	Tacoma, Wash	2529 South Hosmer.
23	Fsh.	7	20	Fred Preusse	Seattle, Wash	5411 Ballard Avenue.
24	Pas.	2	65	Orville Davis	San Francisco, Calif	542 Clay Street.
25	Fsh.	1	10	James Kane	New York, N. Y	South Jamesport, N. Y.
26	Tow.	2	21	J. A. Hodges	Washington, N. C	Hobuckon, N. C.
27	Fsh.	1	24	Samuel J. Skimin	Grand Haven, Mich	Traverse City, Mich.
28	Frt.	6	200	Pure Oil S. S. Co. (Ohio)	Philadelphia, Pa	817 Lafayette Bldg.
29	Frt.	1	30	E. C. Wadsworth	Houston, Tex	Harrisburg, Tex.
30	Frt.	2	24	John Plash	Mobile, Ala	Bon Secour, Ala.
31	Fsh.	3	24	Victor H. Heller	Provincetown, Mass	201 Commercial Street.
32	Pas.	2	45	Howard G. Pillsbury	Grand Haven, Mich	Charlevoix, Mich.
33	Oys.	1	20	Wallace N. Royden	New Haven, Conn	Milford, Conn.
34	Fsh.	9	65	Merritt-Chapman & Scott Corporation	Los Angeles, Calif	Wilmington, Calif.
35	Tow.	1	50	H. S. Munroe	Ketchikan, Alaska	Anyox, B. C.
36	Fsh.	3	50	Everett Packing Co. (Wash.)	Seattle, Wash	Everett, Wash.
37	Pas.	2	15	George D. Dewey	St. Augustine, Fla	New Smyrna, Fla.
38	Fsh.	7	80	Booth Fisheries Co	Seattle, Wash	600 Marion Building.
39	Fsh.	4	30	Angelo R. Capone	Boston, Mass	East Boston, Mass.
40	Oys.	2	15	Irvington Packing Co. (Va.)	Reedville, Va	Irvington, Va.
41	Pas.	1	15	Albert A. Darling	Providence, R. I	164 Rhodes Street.
42	Frt.	1	37	Marblehead Transportation Co. (Mass)	Salem, Mass	Marblehead, Mass.
43	Pas.	2	23	John Reid	Astoria, Oreg	Kalama, Wash.
44	Frt.	1	16	Walter S. Loveredge	Vineyard Haven, Mass.	Cuttyhunk, Mass.
45	Tow.	1	50	Coos Bay Logging Co. (Oreg.)	Marshfield, Oreg	North Bend, Oreg.
46	Pas.	2	30	Brock C. Schreiber	San Francisco, Calif	Inverness, Calif.
47	Fsh.	3	30	George Charles	Juneau, Alaska	Hydaburg, Alaska.
48	Msc.	1	15	I. Sowerby	do	
49	Pas.	1	20	D. Tallman	Seattle, Wash	Marysville, Wash.
50	Pas.	3	100	Samuel A. Buck	Philadelphia, Pa	Cape May, N. J.
51	Fsh.	2	30	John Hanson	Duluth, Minn	
52	Pas.	2	16	W. A. Hassel	Nashville, Tenn	Clifton, Tenn.
53	Frt.	2	20	I. H. Stone	Key West, Fla	Ritta, Fla.
54	Frt.	1	50	John F. Weln	St. Paul, Minn	Ortonville, Minn.
55	Frt.	2	10	Eugene H. Davis	Portland, Me	Bristol, Me.
56	Fsh.	1	20	E. L. Hunter	Juneau, Alaska	
57	Frt.	1	40	Klapheeke of St. Charles College	Baltimore, Md	Catonsville, Md.
58	Frt.	2	5	Sheebel C. Rich	Belfast, Me	12 Bridge Street.
59	Oys.	4	25	Dunbar-Dukate Co. (La.)	New Orleans, La	1009 Maison Blanche Building.
60	Tow.	1	30	Verkler Bros	Memphis, Tenn	Black Rock, Ark.
61	Frt.	1	20	Charles H. Laird	Reedville, Va	Irvington, Va.
62	Tow.	5	150	Anderson Tow Boat Co. (Wash.)	Seattle, Wash	Fifteenth West and Emerson Streets.
63	Fsh.	10	24	Alaska-Portland Packers Association (Oreg.)	Portland, Oreg	1105 Yeon Building.
64	Frt.	1	24	John Wesley Dews	Norfolk, Va	
65	Tow.	1	65	M. A. Jenkins	San Francisco, Calif	Sacramento, Calif.
66	Tow.	1	8	John C. Reynolds	Pittsburgh, Pa	Wheeling, W. Va.
67	Frt.	1	32	Charles R. Grinnell	New Bedford, Mass	Woods Hole, Mass.
68	Pas.	1	40	Bryda A. Fowler	Boston, Mass	Charlestown, Mass.
69	Tow.	6	200	Texas & Gulf Steamship Co. (Tex.)	Galveston, Tex	
70	Tow.	5	225	Wilson M. Vinyard	Wilmington, Del	Milford, Del.
71	Frt.	2	45	Robert B. Stinson	Newark, N. J	19 Read Street.
72	Fsh.	3	40	Anton Lundy	New York, N. Y	2245 Emmons Avenue (B.).
73	Oys.	6	18	S. Ware Sheppard	Philadelphia, Pa	Newport, N. J.
74	Fsh.	4	18	Albert Goodmander	Milwaukee, Wis	Detroit Harbor, Wis.

[5] Formerly ga. s. Hidden Inlet.
[6] Formerly schooner Petrel.
[7] Formerly ga. s. Enterprise.

Line No.	Official No.	Signal letters	Rig	Name of vessel	Tonnage		Register dimensions			When built	Where built
					Gross	Net	Length	Breadth	Depth		
							Feet	*Feet*	*Feet*		
1	209457		Ol. s.	R. G. Halford	20	13	51.7	14.1	5.0	1911	Vallejo, Calif.
2	224180		Ga. s.	R. I. Schwing	30	22	58.9	13.8	2.9	1924	Plaquemine, La.
3	111276		Ga. s.	R. J. Creswell	6	5	27.6	11.8	3.5	1900	Cape May, N. J.
4	213664		Ga. s.	[1] R. J. Taylor II	17	12	46.4	14.0	5.0	1915	Baltimore, Md.
5	210335		Ga. s.	R. L. Brown	11	8	49.6	12.6	4.4	1912	Palmer, Va.
6	224152		Ga. s.	R. L. C.	7	5	32.7	10.0	2.9	1924	Chauvin, La.
7	223428		Ga. s.	R. M. DeGarmo	24	16	49.1	14.4	4.4	1923	South Jacksonville, Fla.
8	110798		Ga. s.	R. N. Eley	6	6	40.5	10.7	2.9	1888	Taylors Island, Md.
9	206287		Ga. s.	[2] R. S. Roork	12	8	45.0	10.7	4.5	1909	Bridgeton, N. J.
10	110721		Ga. s.	R. T. Allinson	9	9	53.0	14.2	3.3	1886	Solomons Island, Md.
11	221456		Ga. s.	[3] R. T. G.	8	5	34.4	9.4	4.0	1903	Portsmouth, N. H.
12	210264		Ga.w.	[1] R. T. Houk III	12	12	55.0	10.5	2.6	1912	Leavenworth, Ind.
13	222168		Ga. s.	R. V. L. No. 1	28	15	55.7	15.5	6.1	1922	Stockton, Calif.
14	215966		Ga. s.	R. W. Marshall	14	11	48.0	12.4	2.8	1917	Cut Off, La.
15	208986		Ga. s.	R. W. Powell	19	13	60.0	13.7	4.3	1911	Wilmington, N. C.
16	207854		Ga. s.	R. W. Taylor, jr	32	18	59.4	17.3	5.1	1910	Morehead City, N. C.
17	210525		Ga. s.	R. & D.	9	9	27.2	8.8	3.2	1910	Green Bay, Wis.
18	111189		Ga. s.	R. F. M. Bunting	8	5	34.5	13.7	3.6	1898	Chincoteague, Va.
19	110942		Ga. s.	Rachel	6	6	27.0	11.6	3.5	1876	Norwalk, Conn.
20	213506		Ga. s.	Rachel G.	18	11	50.8	16.3	3.4	1915	West Norfolk, Va.
21	216853		Ga. s.	Radio	14	9	53.3	10.8	4.3	1918	Bay City, Mich.
22	223038		Ol. s.	Radio	76	63	74.8	18.6	8.1	1923	Seattle, Wash.
23	223569	MFJT	Ol. s.	Radio	131	62	97.1	24.6	13.5	1924	Essex, Mass.
24	224708		Ol. s.	Radio	13	9	35.3	10.4	5.7	1925	Seattle, Wash.
25	210806	LCRK	Ol. s.	RADIUM	339	230	140.4	23.2	13.0	1912	Baltimore, Md.
26	130870		Ga. s.	[3] Rae	25	20	57.3	16.0	3.9	1900	Pocomoke City, Md.
27	221623		Ga. s.	Rae	9	8	30.2	12.5	3.1	----	Unknown
28	205251		Ga. s.	Raehon	7	5	28.6	8.4	2.9	1908	Tacoma, Wash.
29	206179		Ga. s.	Rainbow	24	16	53.0	10.0	5.0	1907	Morris Heights, N. Y.
30	206358		Ga. s.	Rainbow	14	10	36.2	13.0	4.7	1909	Dockton, Wash.
31	207837		Ga. s.	Rainbow	8	6	32.0	9.7	4.1	1910	Port Townsend, Wash
32	212454		Ga.w.	Rainbow	13	9	59.1	17.3	2.3	1914	Newport, Ohio.
33	213005		Ga. s.	Rainbow	9	6	32.0	9.5	4.4	1911	Manitowoc, Wis.
34	214193		Ga.w.	Rainbow	6	6	50.0	10.5	1.5	1916	Terre Haute, Ind.
35	218743		Ga. s.	Rainbow	6	5	29.8	8.6	3.9	1919	Seattle, Wash.
36	220154		Ga. s.	Rainbow	7	5	32.8	9.7	3.3	1920	Stag Bay, Alaska.
37	224275		Ga. s.	Rainbow	13	11	34.7	9.8	4.2	1924	Detroit Harbor, Wis.
38	204171		Ga. s.	Rainier	10	10	45.0	8.0	3.0	1907	Clinton, Iowa.
39	205638		Ga. s.	Rainier	14	10	35.8	12.0	4.2	1908	Dockton, Wash.
40	223500		Ol. s.	Rainier	47	39	56.8	15.4	7.9	1923	Poulsbo, Wash.
41	223666		Ga. s.	Rainier	9	6	34.2	9.7	4.4	1924	Seattle, Wash.
42	218608		Ga. s.	Rainy Lake	27	18	64.8	9.8	5.2	1910	De Pere, Wis.
43	219621		Ga. s.	Ralph	7	5	30.3	11.5	3.5	1895	Barnegat, N. J.
44	221991		Ga. s.	Ralph	9	7	36.9	11.5	3.7	1917	Sea Isle City, N. J.
45	210910		Ga. s.	Ralph II	20	13	42.7	13.0	5.6	1913	Tacoma, Wash.
46	209782		Ga. s.	Ralph J.	28	21	56.2	17.0	4.6	1912	Holly Beach, N. J.
47	221108		Ga. s.	Ralph M.	10	8	35.1	9.8	3.3	1920	Waterman, Wash.
48	211910		Ol. s.	Ralph Brown	119	67	96.4	23.3	11.6	1914	Essex, Mass.
49	210579		Ga. s.	Ram	14	11	41.8	14.7	3.3	1912	Unalakleet, Alaska.
50	110694		Ga. s.	Rambler	21	19	37.4	14.0	4.0	1882	San Francisco, Calif.
51	203083		Ga. s.	Rambler	34	14	67.2	15.3	5.0	1906	Seaford, Del.
52	204479		Ga. s.	Rambler	12	8	33.0	9.5	3.7	1907	Ballard, Wash.
53	205303		Ga. s.	Rambler	13	10	34.3	14.0	3.0	1908	St. Augustine, Fla.
54	205371		Ga. s.	Rambler	12	10	39.3	10.6	4.5	1908	St. Ignace, Mich.
55	207242		Ga. s.	Rambler	16	13	36.5	12.0	4.9	1910	Tacoma, Wash.
56	210905		Ga. s.	Rambler	8	6	31.0	10.0	4.6	1913	----do----
57	211641		Ga. s.	Rambler	8	7	32.0	9.6	3.8	1905	Manitowoc, Wis.
58	212229		Ga. s.	Rambler	8	7	27.9	9.7	4.2	1913	Wallingford, Conn.
59	215515		Ga. s.	Rambler	12	10	36.6	10.2	3.8	1917	Everett, Wash.
60	217570		Ga.w	Rambler	18	11	61.0	11.3	2.5	1918	Rumsey, Ky.
61	219828		Ga. s.	Rambler	12	10	36.0	9.5	2.4	1912	Rogers City, Mich.
62	222945		Ga.w.	Rambler	14	10	49.5	12.0	2.0	1923	Marked Tree, Ark.
63	223770		Ga. s.	Rambler	54	44	54.5	18.4	7.5	1924	St. James, Mich.
64	212150		Ga. s.	Rambler III	15	10	46.5	12.1	5.6	1914	Astoria, Oreg.
65	212870		Ol. s.	RAMON	775	527	202.7	39.8	8.3	1914	Pittsburgh, Pa.
66	110890		Ga. s.	Ramona	41	32	58.5	19.4	6.5	1890	Benecia, Calif.
67	110977		Ga. s.	Ramona	10	8	33.3	12.5	5.4	1892	East Boothbay, Me.
68	111427		Ga.w.	Ramona	15	12	62.5	15.9	2.3	1902	Higginsport, Ohio.
69	207575		Ga. s.	Ramona	8	6	37.8	10.1	2.4	1910	Astoria, Oreg.
70	208780		Ga. s.	Ramona	8	6	31.5	9.0	3.0	1911	Seattle, Wash.
71	215287		Ol. s.	Ramona	13	10	50.0	9.0	4.0	1917	Anacortes, Wash.
72	111461		Ga. s.	Rampant	38	36	65.0	13.6	6.0	1903	Bridgeport, Conn.

[1] Formerly U. S. Navy ga. s. R. T. G.

[2] Formerly (a) ga. s. Sparrow II. (b) U. S. Navy ga. s. Sparrow II.

[3] Formerly g. a. s. Oriole.

Line No.	Service	Crew	Horsepower	Name of owner	Home port	Address of owner
1	Tow.	1	90	Bay Cities Transportation Co. (Calif.)	San Francisco, Calif.	Pier 5.
2	Tow.	3	70	Plaquemine Box & Veneer Co. (La.)	Morgan City, La.	Plaquemine, La.
3	Pas.	2	18	Lewis M. Smith	Philadelphia, Pa.	Cape May, N. J.
4	Frt.	1	45	J. G. Lamp	Baltimore, Md.	606 South Broadway.
5	Fsh.	3	20	Hathaway Lawson	Reedville, Va.	White Stone, Va.
6	Fsh.	2	20	Geo. A. Chauvin	New Orleans, La.	Chauvin, La.
7	Tow.	3	120	Florida East Coast Ry. Co. (Fla.)	St. Augustine, Fla.	
8	Frt.	2	18	John M. Elliott	Annapolis, Md.	Solomons, Md.
9	Frt.	2	40	Robert S. Roork	Philadelphia, Pa.	Camden, N. J.
10	Frt.	2	20	Charles G. Adams	Norfolk, Va.	Crittenden, Va.
11	Msc.	1	20	R. T. Green Co. (Mass.)	Boston, Mass.	Chelsea, Mass.
12	Pas.	1	20	R. T. Houk	St. Louis, Mo.	Dayton, Ohio.
13	Tow.	1	165	A. P. Christensen	San Francisco, Calif.	Rio Vista, Calif.
14	Frt.	2	20	Emile Bouvier	New Orleans, La.	Lockport, La.
15	Fsh.	2	38	Fred Quednau	Tampa, Fla.	Punta Gorda, Fla.
16	Fsh.	12	35	Taylors Creek Fish Scrap & Oil Co	Beaufort, N. C.	
17	Fsh.	2	25	Charles E. Olsen	Grand Haven, Mich.	Frankfort, Mich.
18	Msc.	3	21	William C. Bunting, jr	Cape Charles, Va.	Chincoteague, Va.
19	Oys.	1	10	Harry A. Olmstead	New York, N. Y.	Northport, N. Y.
20	Frt.	2	24	T. B. Griffin	Norfolk, Va.	Churchland, Va.
21	Pas.	2	40	H. C. Hannay	Detroit, Mich.	1327 Philip Ave.
22	Fsh.	15	100	August W. Engelsen	Ketchikan, Alaska	
23	Fsh.	21	120	Boston Maritime Co. (Mass.)	Boston, Mass.	88 Broad Street.
24	Fsh.	3	27	A. Rasmussen	Seattle, Wash.	Port Blakely, Wash.
25	Frt.	6	300	Gulf Refining Co. (Tex.)	Port Arthur, Tex.	West Port Arthur, Tex.
26	Frt.	5	36	Frank McCabe	Charleston, S. C.	114 Rutledge Avenue.
27	Pas.	1	6	Wm. M. Davis	Philadelphia, Pa.	Pennsgrove, N. J.
28	Pas.	1	12	Victor Wilston	Tacoma, Wash.	Ballow, Wash.
29	Frt.	2	55	Daniel W. Smith	Detroit, Mich.	664 Parker Avenue.
30	Fsh.	7	20	Peter A. Miller	Ketchikan, Alaska	
31	Tow.	1	30	MacDonald Logging Co. (Alaska)	do	
32	Tow.	1	20	B. H. Reynolds	Cincinnati, Ohio	Newport, Ohio.
33	Msc.	1	20	Great Lakes Dredge & Dock Co. (N. J.)	Chicago, Ill.	104 South Michigan Avenue.
34	Pas.	2	25	Mamie Large	Evansville, Ind.	Terre Haute, Ind.
35	Fsh.	8	9	Gust Hansen	Seattle, Wash.	7718 Twenty-seventh Street NW.
36	Fsh.	2	16	Walter Johnson	Juneau, Alaska	Hoonah, Alaska.
37	Fsh.	3	28	John B. Young	Milwaukee, Wis.	Detroit Harbor, Wis.
38	Pas.	1	36	Mississippi Sand & Gravel Co. (Iowa)	Des Moines, Iowa.	Burlington, Iowa.
39	Fsh.	2	16	Booth Fisheries Co. (Del.)	Seattle, Wash.	Marion Bldg.
40	Fsh.	8	65	Bernard Hansen	Ketchikan, Alaska	Sitka, Alaska.
41	Fsh.	1	16	Joseph F. Saeher	Seattle, Wash.	Neah Bay, Wash.
42	Frt.	2	60	Fred Lessard	Duluth, Minn.	Ranier, Minn.
43	Msc.	1	14	Vito H. Mencila	New York, N. Y.	Astoria, N. Y.
44	Fsh.	6	60	Herman Hoffman	Philadelphia, Pa.	912 South Sixtieth Street.
45	Fsh.	7	30	Peter Carlson	Tacoma, Wash.	4802 North Visscher Street.
46	Pas.	2	100	Thomas Johnson	Philadelphia, Pa.	Anglesea, N. J.
47	Pas.	1	22	Chris E. Christiansen	Seattle, Wash.	Bremerton, Wash.
48	Fsh.	19	100	Frank Saunders	Gloucester, Mass.	28 Mount Vernon Street.
49	Frt.	4	20	Anna Malsagow	Nome, Alaska	
50	Msc.	2	10	Chas. Kletsch	Seattle, Wash.	Kelso, Wash.
51	Frt.	2	36	Vandever S. Homan	Philadelphia, Pa.	Pennsgrove, N. J.
52	Fsh.	2	40	George H. Miller	Seattle, Wash.	2524 Beacon Avenue.
53	Frt.	16	36	Ralph H. Nutting	St. Augustine, Fla.	Daytona, Fla.
54	Frt.	2	8	William H. Pemberton	Marquette, Mich.	Sault Ste. Marie, Mich.
55	Fsh.	5	20	Albert Pfundt	Seattle, Wash.	Holly, Wash.
56	Fsh.	3	12	James S. Shelton	Ketchikan, Alaska	
57	Pas.	1	16	J. V. Allen	Houston, Tex.	1211 Milam Street.
58	Fsh.	1	9	Burdett W. Russell	New Haven, Conn.	8 Lewis Street.
59	Fsh.	3	16	John Hansen	Portland, Oreg.	Bay City, Oreg.
60	Tow.	2	32	Murray R. Hughes	Louisville, Ky.	Henderson, Ky.
61	Fsh.	2	20	Fred Schmekel	Port Huron, Mich.	Rogers City, Mich.
62	Tow.	1	20	George E. Phillips	Baton Rouge, La.	Jonesville, La.
63	Frt.	2	90	Gustav Mielke	Grand Haven, Mich.	St. James, Mich.
64	Fsh.	1	65	P. J. McGowan & Sons (Wash.)	Astoria, Oreg.	McGowan, Wash.
65	Fer.	4	500	San Francisco, Sacramento R. R. Co. (Calif.)	San Francisco, Calif.	306 Hobart Building.
66	Fsh.	3	60	Gulf Oyster Co. (Calif.)	San Diego, Calif.	Ninth and B Streets.
67	Frt.	2	12	Joseph A. Gagnon	Salem, Mass.	12 Prince Street.
68	Msc.	3	40	Frank A. Pfaff	Cincinnati, Ohio	Sixth Street and Mount Echo Road.
69	Pas.	1	35	W. J. Kerry	Astoria, Oreg.	Kerry, Oreg.
70	Msc.	1	20	R. C. Mathis	Juneau, Alaska	Petersburg, Alaska.
71	Frt.	1	15	C. V. Nelson	Seattle, Wash.	Anacortes, Wash.
72	Tow.	1	25	Asa N. Pillsbury	Tampa, Fla.	Palma Sola, Fla.

[1] Formerly {a sloop Nomad. b sloop Sweetheart.

Line No.	Official No.	Signal letters	Rig	Name of vessel	Tonnage		Register dimensions			When built	Where built
					Gross	Net	Length	Breadth	Depth		
							Feet	*Feet*	*Feet*		
1	204953		Ga. s.	Ranger	12	10	44.0	10.6	5.0	1908	Marshfield, Oreg.
2	211795		Ga.w.	Ranger	14	14	64.4	19.0	2.5	1913	Point Pleasant, W. Va.
3	222327		Ga. s.	Ranger	10	8	40.0	11.7	3.1	1922	Darby, Pa.
4	222389		Ga.w.	Ranger	23	14	56.6	11.9	3.0	1922	Wolf Creek, Ky.
5	224499		Ga. s.	Ranger	7	6	31.3	7.5	2.9	1925	Arkansas City, Ark.
6	224603		Ga.w.	Ranger No. 2	10	9	54.6	10.2	2.2	1924	Pomeroy, Ohio.
7	213063		Ga. s.	Ranzo	8	5	30.9	9.4	4.1	1915	Everett, Wash.
8	211678		Ga. s.	Rapid Transit II	21	19	59.0	12.3	4.6	1913	Indian River, Mich.
9	223412		Ga.w.	Rascal	57	19	65.0	14.0	2.2	1923	Parkersburg, W. Va.
10	211440		Ga. s.	Raven	6	5	37.6	8.2	2.8	1913	Wit, N. C.
11	213964		Ga. s.	Raven	37	11	64.3	15.6	6.3	1916	Oakland, Calif.
12	222557		Ga. s.	Raven	9	6	32.4	10.5	3.2	1922	Hoonah, Alaska.
13	218931		Ga. s.	Ravendale	9	5	36.7	11.9	2.9	1910	Cut Off, La.
14	111170		Ga. s.	Ray	13	10	51.0	14.3	3.7	1897	Elizabeth City, N. C.
15	202434		Ga. s.	Ray	10	8	31.7	9.0	3.8	1902	Ludington, Mich.
16	223035		Ga. s.	Ray	18	15	45.0	14.3	3.4	1923	Charlotte Harbor, Fla.
17	111459		Ga. s.	Ray II	8	6	31.0	12.2	3.8	1903	Nyack, N. Y.
18	214553		Ga. s.	Ray II	15	7	42.6	11.5	6.4	1916	Balboa, Calif.
19	202163		Ga. s.	Ray E	14	13	50.2	12.0	4.1	1905	Cape May, N. J.
20	223309		Ol. s.	Ray F	19	16	49.3	14.6	4.3	1923	Vermilion, Ohio.
21	216266		Ga. s.	Ray Davis	13	9	38.4	11.0	3.5	1918	Sebawing, Mich.
22	221538		Ga. s.	Ray Fish No. 1	15	10	36.9	11.7	4.6	1921	Patchogue, N. Y.
23	221539		Ga. s.	Ray Fish No. 2	12	8	35.9	11.7	4.3	1921	Long Branch, N. Y.
24	207399		Ga. s.	Raymond	11	7	38.6	11.6	3.3	1910	South Bend, Wash.
25	213888		Ga. s.	Raymond	49	36	60.4	18.7	6.3	1916	Solomons, Md.
26	207256		Ga. s.	Raymond B	6	6	24.8	7.8	2.6	1907	Oconto, Wis.
27	220728		Ga. s.	Raymond B	15	6	41.8	13.4	5.0	1917	Searsport, Me.
28	209443		Ga. s.	Ready	22	14	62.4	15.0	3.8	1911	Palmer, Va.
29	219907		Ga.w.	Ready	21	14	64.7	13.8	2.4	1919	Raven Rock, W. Va.
30	210913		Ga. s.	Real	13	9	37.5	13.0	5.3	1913	Los Angeles, Calif.
31	218710		Ga. s.	Realton	36	20	56.0	15.5	6.9	1919	Bellingham, Wash.
32	204756		Ga. s.	Reaper	22	13	51.6	16.3	4.0	1907	Smyrna, N. C.
33	214075		Ga. s.	Reba Elsie	5	5	34.0	10.0	2.3	1916	New Gretna, N. J.
34	111249		Ga. s.	Reba May	6	6	39.0	13.6	3.3	1899	Crisfield, Md.
35	222709		Ga.w.	Reba the 4	16	10	61.4	11.8	2.6	1921	Knoxville, Tenn.
36	116276		Ga. s.	[1] Rebecca	43	28	64.6	18.4	4.4	1889	Fishing Island, Md.
37	205452		Ga. s.	Rebecca	10	7	43.0	8.7	3.4	1907	Traverse City, Mich.
38	221743		Ga. s.	Rebecca	11	7	36.8	12.5	3.3	1904	Galveston, Tex.
39	223996		Ol. s.	Rebecca Fountain	42	28	63.5	20.5	5.6	1924	Biloxi, Miss.
40	110764		Ga. s.	Rebecca C. Schoch	27	15	57.7	18.7	5.3	1888	Bridgeton, N. J.
41	110682		Ga. s.	Rebecca F. Brunyate	21	10	48.5	16.5	4.8	1885	Mauricetown, N. J.
42	111219		Ga. s.	Rebecca J. Harris	14	12	43.0	14.0	7.0	1899	Eastport, Me.
43	200174		Ga. s.	Rebecca L. Felton	15	10	45.5	11.8	2.2	1903	Carrabelle, Fla.
44	111054		Ga. s.	Rebecca M. Newcomb	11	9	30.9	15.0	3.8	1894	Church Landing.
45	110654		Ga. s.	Reble and Ella	18	15	44.7	15.9	4.7	1884	Leesburg, N. J.
46	110503		Ga. s.	Reckless	31	29	62.1	17.4	4.0	1880	Havre de Grace, Md.
47	206054		Ga. s.	Recluse	9	6	48.0	11.5	3.0	1908	Boston, Mass.
48	208232		Ga. s.	Record	14	12	48.2	13.2	2.8	1910	Daytona, Fla.
49	220518		Ga. s.	Recreation	14	10	35.8	12.4	3.7	1920	Charleston, S. C.
50	203996		Ga. s.	Red Boy	14	10	50.6	12.4	3.2	1907	Astoria, Oreg.
51	110827		Ga. s.	Red Cedar	8	7	32.6	13.3	3.3	1889	Bellport, N. Y.
52	222996		Ga. s.	RED CROWN	27	15	50.0	13.0	6.4	1923	Cleveland, Ohio.
53	220180		Ga. s.	Red Devil	10	6	33.0	10.3	4.0	1919	Muskegon, Mich.
54	209690		Ga. s.	Red Feather	34	23	56.3	14.9	6.3	1912	Tacoma, Wash.
55	215069		Ga. s.	Red Hand	8	7	33.3	10.9	4.2	1917	Brooklyn, N. Y.
56	111470		Ga. s.	Red Rover	7	5	34.8	12.3	3.3	1902	White Lake, La.
57	210967		Ga. s.	Red Rover	92	62	70.4	19.5	8.0	1913	Eliza Island, Wash.
58	212743		Ga.w.	Red Spot	6	6	35.1	10.1	1.9	1914	New Haven, Ill.
59	213247		Ga. s.	[2] Red Star	11	5	54.4	14.6	2.8	1915	Gloucester, Mass.
60	219968		Ga.w.	Red Star	20	16	39.9	12.0	2.5	1919	Fisk, Mo.
61	221967		Ga. s.	Red Star	21	19	47.3	13.0	3.7	1922	Fort Blakely, Wash.
62	206122		Ga. s.	Red Wing	10	6	38.9	10.1	4.3	1909	Ketchikan, Alaska.
63	207054		Ga. s.	Red Wing	7	6	34.5	10.0	3.3	1907	Bay City, Mich.
64	207324		Ga. s.	Red Wing	10	9	32.7	10.0	3.0	1910	Palacios, Tex.
65	216324		Ga. s.	Red Wing	11	10	30.5	10.5	4.5	1912	Milwaukee, Wis.
66	220328		Ga. s.	Red Wing	43	29	58.2	15.2	6.8	1920	Tacoma, Wash.
67	221972		Ga. s.	Red Wing	8	6	30.2	9.7	4.3	1922	do.
68	223279		Ga. s.	Red Wing	10	6	39.0	8.0	3.2	1908	Red Wing, Minn.
69	223985		Ga. s.	Red Wing	8	6	27.1	12.3	4.1		Unknown.
70	218113		Ga. s.	Redempteur	9	8	37.3	10.0	2.0	1919	Cut Off, La.
71	219091		Ga. s.	Redlih	9	6	32.0	9.6	4.6	1919	Kingston, Wash.
72	224783		Ol. s.	REDLINE ✚	388	223	170.2	36.1	7.2	1925	Oakland, Calif.
73	201974		Ga. s.	[3] Rednav	21	14	51.3	11.6	5.1	1905	Northport, N. Y.
74	220233		Ga. s.	Redoubt	13	10	39.8	11.8	3.7	1920	Juneau, Alaska.

[1] Formerly schooner Susie Muir.

[2] Formerly ga. s. Wonasquam.

Line No.	Service	Crew	Horsepower	Name of owner	Home port	Address of owner
1	Tow.	1	50	Pacific States Lumber Co. (Del.)	Marshfield, Oreg.	San Francisco, Calif.
2	Tow.	1	32	Monongahela & Ohio Dredging Co. (Del.)	Pittsburgh, Pa.	
3	Fsh.	1	18	John M. Ebersole	Philadelphia, Pa.	Reading, Pa.
4	Tow.	3	25	M. C. Thompson	Louisville, Ky.	Wolf Creek, Ky.
5	Pas.	1	20	Walter B. Miller	Memphis, Tenn.	Arkansas City, Ark.
6	Tow.	1	20	William Raike	Pittsburgh, Pa.	Point Pleasant, W. Va.
7	Fsh.	1	14	W. F. Stiven	Ketchikan, Alaska	
8	Pas.	2	30	Arthur T. Hamper	Grand Haven, Mich.	Indian River, Mich.
9	Tow.	1	40	Anthony Swingler	Pittsburgh, Pa.	Parkersburg, W. Va.
10	Frt.	1	11	J. A. Johnson	Newport News, Va.	Lee Hall, Va.
11	Fsh.	1	80	Alaska Packers Association (Calif.)	San Francisco, Calif.	111 California Street.
12	Fsh.	2	15	Mark Williams	Juneau, Alaska	Hoonah, Alaska.
13	Oys.	3	12	Emile Angelette	New Orleans, La.	Cut Off, La.
14	Frt.	1	42	P. M. Mathews	Elizabeth City, N. C.	South Mills, N. C.
15	Fsh.	2	8	Oscar Holmstrom	Grand Haven, Mich.	Ludington, Mich.
16	Fsh.	1	36	Clay Chadwick	Tampa, Fla.	Punta Gorda, Fla.
17	Pas.	1	24	Edward Rae	New York, N. Y.	North Beach, N. Y.
18	Fsh.	1	60	H. P. Thelan	Los Angeles, Calif.	Santa Ana, Calif.
19	Pas.	1	36	William L. Sagers	Philadelphia, Pa.	Gloucester City, N. J.
20	Pas.	6	45	George W. Maley	Sandusky, Ohio	617 East Market Street.
21	Fsh.	2	32	J. A. Shivor	Miami, Fla.	General delivery.
22	Fsh.	1	40	Ray Fish Packing Co. (N. Y.)	New York, N. Y.	Bay Shore, N. Y.
23	Fsh.	6	40	do	do	Do.
24	Tow.	1	35	Pacific & Eastern Boom Co. (Wash.)	Seattle, Wash.	Raymond, Wash.
25	Frt.	1	65	D. E. Foote & Co. (Del.)	Baltimore, Md.	2023 Aliceanna Street.
26	Fsh.	2	6	Joseph Burkhardt	Milwaukee, Wis.	Oconto, Wis.
27	Frt.	1	24	J. R. Davis	Belfast, Me.	Searsport, Me.
28	Oys.	2	25	B. D. Williams	Reedville, Va.	White Stone, Va.
29	Frt.	1	50	Clyde H. Carpenter	Pittsburgh, Pa.	St. Marys, W. Va.
30	Pas.	1	35	San Pedro Transpn. Co. (Calif.)	Los Angeles, Calif.	San Pedro, Calif.
31	Fsh.	6	40	Ivan Vlahorich	Tacoma, Wash.	Gig Harbor, Wash.
32	Fsh.	12	20	J. K. Gildiken	Beaufort, N. C.	Marshallburg, N. C.
33	Frt.	1	18	Howard Allen	Philadelphia, Pa.	New Gretna, N. J.
34	Fsh.	3	10	Israel Cockroll	Reedville, Va.	Ophelia, Va.
35	Msc.	2	45	Jas. A. Ervin	Chattanooga, Tenn.	Rockwood, Tenn.
36	Frt.	3	45	S. S. O'Neal	Elizabeth City, N. C.	Englehard, N. C.
37	Frt.	1	30	A. J. Scott	Crisfield, Md.	Salisbury, Md.
38	Fsh.	2	32	J. W. Terry	Galveston, Tex.	2225 Avenue J.
39	Fsh.	6	45	Martin Fountain, jr.	Gulfport, Miss.	Biloxi, Miss.
40	Oys.	6	36	Peter C. Cosier	Philadelphia, Pa.	Millville, N. J.
41	Oys.	6	27	Walter L. Sharp	do	Port Norris, N. J.
42	Fsh.	3	24	Didrick Steinfeld	Boston, Mass.	1 Dillaway Street.
43	Fsh.	1	50	Hibbs Fish Co. (Fla.)	Tampa, Fla.	St. Petersburg, Fla.
44	Frt.	1	12	Harry S. Newcomb	Wilmington, Del.	Pennsgrove, N. J.
45	Fsh.	3	20	John Horner	Philadelphia, Pa.	Salem, N. J.
46	Frt.	2	50	W. H. Valliant	Cambridge, Md.	Bellevue, Md.
47	Msc.	1	20	B. L. Coggins	Norfolk, Va.	Suffolk, Va.
48	Frt.	1	20	S. W. Tingle	New Bern, N. C.	Oriental, N. C.
49	Tow.	3	40	Laut Purdon	Brunswick, Ga.	
50	Fsh.	2	50	Pacific American Fisheries (Me.)	Unalaska, Alaska	King Cove, Alaska.
51	Oys.	1	10	William Van Wyen	New York, N. Y.	West Sayville, N. Y.
52	Frt.	6	90	Standard Oil Co. (Ohio)	Cleveland, Ohio	East Ohio Gas Building.
53	Tow.	1	60	L. G. Smith	Grand Haven, Mich.	Muskegon, Mich.
54	Fsh.	2	50	Pacific American Fisheries (Me.)	Tacoma, Wash.	Bellingham, Wash.
55	Frt.	1	20	Red Hand Composition Co. (N. Y.)	New York, N. Y.	1 Broadway.
56	Pas.	2	9	Cella A Heimer	Miami, Fla.	Pahokee, Fla.
57	Fsh.	2	50	Pacific American Fisheries (Me.)	Port Townsend, Wash.	Bellingham, Wash.
58	Tow.	2	12	Owen W. Nixon	Louisville, Ky.	Uniontown, Ky.
59	Frt.	1	32	International Glue Co. (Me.)	Boston, Mass.	201 Devonshire Street.
60	Tow.	1	25	J. W. Pierce	St. Louis, Mo.	Fisk, Mo.
61	Fsh.	2	16	W. G. Bell	Seattle, Wash.	Bellingham, Wash.
62	Fsh.	2	18	D. W. Hoskins	do	Blaine, Wash.
63	Fsh.	2	24	Arthur D. Shawl	Grand Haven, Mich.	Cheboygan, Mich.
64	Frt.	1	24	John H Cram	Corpus Christi, Tex.	
65	Pas.	1	35	George A. Schroeder	Milwaukee, Wis.	421 Chambers Street.
66	Fsh.	8	85	Vincent Zankich	Los Angeles, Calif.	San Pedro, Calif.
67	Fsh.	3	15	Adam Bernhoft	Ketchikan, Alaska	Box 47.
68	Frt.	1	36	W. G. Evans	Peoria, Ill.	Liverpool, Ill.
69	Fsh.	1	40	Ralph O. Davis	New York, N. Y.	Weehawken, N. J.
70	Frt.	2	6	Arthur Auger	New Orleans, La.	Barataria, La.
71	Tow.	1	16	Dick Owens	Port Angeles, Wash.	
72	Tnk.	7	330	Union Oil Co. (Calif.)	Los Angeles, Calif.	Union Oil Building.
73	Msc.	2	40	Conservation Commission of the State of New York.	New York, N. Y.	Times Building.
74	Fsh.	1	10	Thomas Bennett	Juneau, Alaska	Sitka, Alaska.

[3] Formerly gn. s. White Crow.

Line No.	Official No.	Signal letters	Rig	Name of vessel	Tonnage		Register dimensions			When built	Where built
					Gross	Net	Length	Breadth	Depth		
							Feet	*Feet*	*Feet*		
1	214531		Ga. s.	REDWING	9	8	39.5	8.6	3.3	1913	Grafton, Ill.
2	223715		Ga.w.	Ree	20	14	45.0	18.3	2.4	1923	Ree, N. Dak.
3	213413		Ga. s.	[1] Reeda	35	31	43.6	15.0	8.2	1915	Bristol, R. I.
4	213290		Ga. s.	Ref	22	17	41.5	13.2	5.9	1915	Anacortes, Wash.
5	209209		Ga. s.	Reflector	8	5	34.0	9.3	3.3	1911	Dockton, Wash.
6	212505		Ga. s.	Regal	10	9	30.7	9.2	4.4	1914	Hoquiam, Wash.
7	213695		Ga. s.	Regal	7	6	29.0	10.0	2.8	1910	Wadmalaw, S. C.
8	216714		Ga. s.	Regal	11	7	36.8	10.7	2.9	1907	Southport, N. C.
9	213495		Ga. s.	Regina	10	9	26.0	9.2	3.0	1905	Marinette, Wis.
10	218779		Ga. s.	Regina	20	6	45.5	14.8	5.8	1919	Quincy, Mass.
11	206136		Ga. s.	Regina M	9	6	41.5	13.2	5.4	1900	Perry, Me.
12	202868		Ga. s.	Regina Edna	12	6	41.8	14.7	3.1	1906	Bay St. Louis, Miss.
13	110902		Ga. s.	Reginald	6	5	29.0	13.0	3.2	1891	Patchogue, N. Y.
14	111034		Ga. s.	Reginia S	69	35	68.0	26.0	5.4	1893	San Francisco, Calif.
15	214977		Ga. s.	Regis	29	24	52.7	14.2	5.7	1917	Seattle, Wash.
16	110552		Ga. s.	Regulator	37	33	63.0	20.1	5.0	1882	Smyrna, N. C.
17	212858		Ga. s.	Reindeer	14	14	34.4	10.3	4.8	1914	Manitowoc, Wis.
18	206220		Ga. s.	Reita	13	12	43.0	13.1	5.3	1909	Friendship, Me.
19	210663		Ga. s.	Reliable	6	6	27.6	9.6	3.4	1906	Marinette, Wis.
20	212732		Ga. s.	[2] Reliable	21	17	49.5	16.5	4.2	1914	Hunting Creek, Va.
21	220365		Ga. s.	Reliable	10	6	32.7	14.0	4.0		Unknown
22	222710		Ga. s.	[3] Reliable	79	54	104.3	14.9	8.3	1917	New Orleans, La.
23	110707		Ga. s.	Reliance	6	5	28.2	12.4	3.3	1886	Pachogue, N. Y.
24	110924		Ga. s.	Reliance	9	9	38.8	14.0	4.5	1891	Carancahua, Tex.
25	200071		Ga. s.	Reliance	6	6	38.3	12.0	3.2	1903	Atlantic City, N. J.
26	200339		Ga. s.	Reliance	32	19	65.7	16.4	6.1	1903	Lubec, Me.
27	200445		Ga. s.	Reliance	13	11	45.0	15.0	3.2	1903	Mon Louis, Ala.
28	200736		Ga. s.	Reliance	18	13	43.6	13.6	7.0	1904	Bremen, Me.
29	202278		Ga. s.	Reliance	7	7	32.2	10.3	5.6	1904	Swans Island, Me.
30	203406		Ga. s.	Reliance	13	9	37.7	9.8	2.5	1905	West De Pere, Wis.
31	203901		Ga. s.	Reliance	14	13	45.2	15.5	3.7	1905	Marinette, Wis.
32	205170		Ga. s.	Reliance	12	8	27.5	10.4	4.1	1908	Shaw Island, Wash.
33	205215		Ga. s.	Reliance	11	7	38.7	10.0	4.0	1908	Port Madison, Wash.
34	206164		Ga. s.	Reliance	8	7	35.8	12.1	2.6	1909	Leesville, La.
35	206959		Ga. s.	Reliance	9	6	37.8	11.0	3.0	1909	Bay Center, Wash.
36	207583		Ga. s.	Reliance	9	8	31.2	11.3	3.6	1910	Howkan, Alaska
37	208862		Ga. s.	Reliance	14	9	51.7	15.2	2.5	1911	Sandusky, Ohio
38	210778		Ga. s.	Reliance	15	10	46.2	12.2	4.6	1912	Camden, N. J.
39	211720		Ga. s.	Reliance	13	12	34.0	9.5	3.6	1913	Manitowoc, Wis.
40	212135		Ga. s.	Reliance	30	22	53.6	16.1	8.0	1914	Rockport, Mass.
41	213901		Ga. s.	Reliance	21	13	47.6	17.5	3.6	1916	Morehead City, N. C.
42	215150		Ga. s.	Reliance	14	12	41.0	9.4	4.3	1916	Prairie du Chien, Wis.
43	215943		Ga. s.	Reliance	18	14	40.0	12.2	5.5	1918	Seattle, Wash.
44	216164		Ga. s.	Reliance	14	11	36.5	10.4	5.6	1918	do
45	222139		Ga. s.	Reliance	13	5	42.8	11.0	5.0	1922	Friendship, Me.
46	223255		Ga. s.	Reliance	10	6	31.2	9.8	4.0	1923	Naubinway, Mich.
47	224037		Ga. s.	Reliance	13	7	38.0	10.3	2.0	1923	Monroe, La.
48	219785		Ga. s.	Reliance I	25	19	46.8	13.5	6.1	1920	Seattle, Wash.
49	212188		Ga.w.	Reliance No. 2	10	9	59.0	12.0	2.5	1914	Terre Haute, Ind.
50	211929		Ga. s.	Reliance No. 3	10	6	31.9	8.5	4.9	1914	Samish, Wash.
51	111119		Ga. s.	Relief	13	10	48.0	14.6	3.8	1896	Ocracoke, N. C.
52	200563		Ga. s.	Relief	9	7	31.0	12.0	2.8	1901	Marshfield, Oreg.
53	200709		Ga. s.	Relief	8	6	37.8	11.1	3.0	1904	South Bend, Wash.
54	209331		Ga. s.	[4] Relief	15	13	42.6	15.1	4.1	1911	Charleston, S. C.
55	210396		Ga. s.	Relief	18	11	40.0	10.0	5.3	1912	Mobile, Ala.
56	220155		Ga. s.	Relief	6	5	32.0	10.2	3.4	1920	Hoonah, Alaska
57	221138		Ga.w.	Relief	30	23	60.2	14.0	3.0	1921	Pittsburgh, Pa.
58	221178		Ga. s.	[5] Relief	15	8	51.5	11.6	4.4	1911	Yarmouth, Me.
59	223260		Ga. s.	Relief	19	13	44.7	12.4	4.4	1923	Arlington, Fla.
60	206585		Ga. s.	Rena	8	6	37.7	10.5	4.7	1907	Portland, Me.
61	111161		Ga. s.	Rena A. Callow	30	22	67.2	18.6	5.7	1897	Oriole, Md.
62	200857		Ol. s.	Rena A. Percy	77	39	76.5	21.6	9.4	1904	East Boothbay, Me.
63	201669		Ga. s.	[6] Report	19	17	56.0	14.0	4.0	1905	Bridgeport, Conn.
64	110857		Ol. s.	Reposo	15	10	57.7	11.7	4.1	1890	Bristol, R. I.
65	111356		Ga. s.	Republic	9	7	34.4	9.0	5.4	1901	Mattapan, Mass.
66	201988		Ga. s.	Republic	9	6	37.0	10.9	3.8	1905	Ballard, Wash.
67	211802		Ol. s.	Republic	75	51	72.0	19.0	7.8	1913	Seattle, Wash.
68	213794		Ga. s.	Republic	99	48	89.6	22.0	11.1	1915	Essex, Mass.
69	111396		Ga. s.	Rescue	8	6	37.0	10.8	4.4	1902	Ballard, Wash.
70	204095		Ga. s.	Rescue	9	6	37.1	10.8	3.4	1907	do
71	207495		Ga. s.	Rescue	10	9	28.1	10.0	3.0	1910	Miami, Fla.
72	210249		Ga.w.	Rescue	18	14	64.0	15.0	4.0	1912	Columbus, Ky.
73	219314		Ga. s.	Rescue	12	8	48.0	10.8	3.7		Unknown
74	110747		Ga. s.	Resolute	82	56	104.0	23.5	10.8	1887	Mill No. 4, Oreg.

[1] Formerly ga. s. Minnie V. Pope.
[2] Formerly sloop Five Sons.
[4] Formerly U. S. Navy subchaser 1.

Line No.	Service	Crew	Horsepower	Name of owner	Home port	Address of owner
1	Pas.	1	40	Northern Ohio Cooperage & Lumber Co. (Ark.).	Memphis, Tenn	Parkin, Ark.
2	Fer.	2	40	John Anderson	Pembina, N. Dak	Ree, N. Dak.
3	Tow.	2	32	Erie Basin Towing & Hoisting Co. (N. Y.)	New York, N Y	25 Broadway
4	Fsh.	3	32	Guemes Co. (Wash.)	Seattle, Wash	Anacortes, Wash.
5	Fsh.	1	40	D. R. Oysterman	Tacoma, Wash	Olympia, Wash.
6	Fsh.	1	14	H. C. Watkins	Seattle, Wash	Hoquiam, Wash.
7	Pas.	2	10	Henry Heyward	Charleston, S. C	James Island, S. C.
8	Tow.	2	20	G. W. Brandon	Fernandina, Fla	Ways Station, Ga.
9	Fsh.	3	10	S. M. Dary	Milwaukee, Wis	Marinette, Wis.
10	Fsh.	5	36	Joseph F. Graco	Gloucester, Mass	11 Prospect Street.
11	Frt.	2	15	M. C. Holmes	Eastport, Me	Customs Street.
12	Frt.	2	24	Anton Brhanovich	Gulfport, Miss	Biloxi, Miss.
13	Msc.	1	80	John Beebe	New York, N. Y	West Sayville, N. Y.
14	Frt.	3	40	Producers Hay Co. (Calif.)	San Francisco, Calif	176 Townsend Street.
15	Frt.	5	40	Alaska Sanitary Packing Co. (Wash.)	Wrangell, Alaska	
16	Frt.	3	36	Frank McCabe	Charleston, S. C	114 Rutledge Avenue.
17	Fsh	3	25	Norman Allie	Milwaukee, Wis	Two Rivers, Wis.
18	Fsh.	3	16	Frank John Jacobs	New York, N. Y	17 Ira Court (B.).
19	Msc.	3	15	J. L. Larsen	Milwaukee, Wis	Green Bay, Wis.
20	Frt.	2	26	Wm. Schmidt	Baltimore, Md	Overlea, Md.
21	Pas.	1	25	Louis Buttke	New York, N. Y	Weehawken, N. J.
22	Frt.	3	220	Alvina Isola	do	Hoboken, N J.
23	Frt.	1	12	Emilie Kart	do	Greenport, N. Y.
24	Fsh.	2	18	George Kain	Corpus Christi, Tex	
25	Fsh.	1	18	Winfield Kates	Philadelphia, Pa	Ridley Park, Pa.
26	Frt.	2	50	C. R. Stickney	Portland, Me	142 Pleasant Street.
27	Fsh.	2	18	Percy Manders	Mobile, Ala	263 St. Emanuel Street.
28	Fsh.	3	16	Joseph D. Millett	Newport, R. I	General delivery.
29	Fsh.	1	40	Charles Jarvis	South West Harbor, Me.	Islesford, Me.
30	Fsh.	3	16	Abel Drool	Milwaukee, Wis	Sheboygan, Wis.
31	Frt.	2	32	Gustaf Anderson	do	Marinette, Wis.
32	Fsh.	3	30	E. S Hungerford	Wrangell, Alaska	Petersburg, Alaska.
33	Pas.	1	18	H. Ahrenstedt	Juneau, Alaska	Sumdum, Alaska.
34	Frt.	2	25	Dunbar Dukate Co	New Orleans, La	Maison Blanche Building.
35	Tow.	1	30	Case Shingle & Lumber Co. (Wash.)	Seattle, Wash	Raymond, Wash.
36	Fsh.	1	20	Ole Wanebo	Ketchikan, Alaska	
37	Pas.	1	45	George W. Maley	Sandusky, Ohio	
38	Pas.	1	37	William E. Mitchell	Philadelphia, Pa	Camden, N. J.
39	Fsh.	2	15	William Adamson	Milwaukee, Wis	Algoma, Wis.
40	Fsh.	10	224	Charles G. Eldridge	New London, Conn	Noank, Conn.
41	Frt.	3	50	C. C. Coddington	Beaufort, N. C	Charlotte, N. C.
42	Pas.	1	40	Shade Carroll	Paducah, Ky	100½ Broadway.
43	Fsh.	7	27	R. A. Ringstad	Ketchikan, Alaska	Petersburg, Alaska.
44	Fsh.	3	20	Anton Engeness	Seattle, Wash	6002 First Avenue NE.
45	Fsh.	2	24	Edward M. Brackett	Boothbay, Me	Bristol, Me.
46	Fsh.	2	20	Vincent Vanderburg	Grand Haven, Mich	Muskegon, Mich.
47	Tow.	2	100	J. E. McClung	New Orleans, La	Monroe, La.
48	Fsh.	8	35	Richard Blendheim	Ketchikan, Alaska	
49	Pas.	1	12	Frank Graham	Evansville, Ind	Terre Haute, Ind.
50	Fsh.	1	15	George Lumptron	Seattle, Wash	Anacortes, Wash.
51	Frt.	1	17	W. R. Willis	New Bern, N. C	Oriental, N. C.
52	Tow.	1	30	J. A. Bester	Marshfield, Oreg	Cushman, Oreg.
53	Tow.	1	20	C. E. William	Seattle, Wash	Nemah, Wash.
54	Frb.	2	25	U. S. Shipping Board	Charleston, S. C	
55	Pit.	4	27	Sabine Pass Pilots Association	Port Arthur, Tex	Sabine Pass, Tex.
56	Fsh.	1	12	O. G. Hillman	Juneau, Alaska	Noonah, Alaska.
57	Tow.	2	50	Iron City Sand & Gravel Co. (Pa.)	Pittsburgh, Pa	
58	Pas.	3	40	William H. MacMillan	Boston, Mass	Malden, Mass.
59	Tow.	2	60	F. M. Le Gate	Jacksonville, Fla	1423 Market Street.
60	Frt.	1	18	Nathan E. Metcalf	Portland, Me	
61	Oys.	2	24	Elbridge E. Marshall	Cape Charles, Va	Marsh Market, Va.
62	Fsh.	10	70	Warren Fish Co. (Fla.)	Pensacola, Fla	Baylen Street wharf.
63	Frt.	2	21	Stanley D. Bushnell	New York, N. Y	Greensport, N. Y.
64	Pas.	1	90	Eulo D. Baldwin	Philadelphia, Pa	Gloucester City, N. J.
65	Tow.	2	20	Hannah G. Farrell	Boston, Mass	Somerville, Mass.
66	Tow.	1	20	Hoonah Packing Co. (Wash.)	Port Townsend, Wash.	
67	Fsh.	11	125	Nels Hegge	Ketchikan, Alaska	
68	Cod.	19	60	Gorton-Pew Vessels Co. (Mass.)	Gloucester, Mass	Rowe Square.
69	Fsh.	3	16	I. S. Linville	Ketchikan, Alaska	Wrangell, Alaska.
70	Fsh.	3	20	J. S. Smith	Juneau, Alaska	Petersburg, Alaska.
71	Frt.	1	16	A. A. Bunnell	Miami, Fla	Allapattah Drive.
72	Frt.	4	55	Wm. H. Craig	Evansville, Ind	Leavenworth, Ind.
73	Msc.	2	38	Jessie M. Davis	New York, N. Y	371 Macon Street (B.).
74	Fsh.	3	85	G. H. Tozier	Wrangell, Alaska	

[4] Formerly (a ga. s. Relief. (b U. S. Navy ga. s. Relief.

[5] Formerly U. S. Navy ga. s. Relief.

[6] Formerly ga. s. David R. Dodge.

Line No.	Official No.	Signal letters	Rig	Name of vessel	Tonnage		Register dimensions			When built	Where built
					Gross	Net	Length	Breadth	Depth		
							Feet	*Feet*	*Feet*		
1	110768		Ga. s.	Resolute	32	17	61.4	13.6	6.3	1888	Kennebunkport, Me.
2	203308		Ga. s.	[1] Resolute	19	15	41.2	12.7	6.2	1906	Cushing, Me.
3	207186		Ol. s.	Resolute	47	33	71.3	18.0	4.8	1910	Tottenville, N. Y.
4	212311		Ga. s.	Resolute	15	10	42.5	12.8	4.5	1914	Tacoma, Wash.
5	213194		Ga. s.	Resolute	6	6	26.1	10.3	2.9	1912	Brooklyn, N. Y.
6	221530		Ga. s.	Resolute	15	14	49.2	12.8	4.4	1921	Warroad, Minn.
7	222932		Ga. s.	Resolute	9	7	33.0	11.7	3.9	1923	Dorchester, N. J.
8	223688		Ol. s.	Resolute	60	47	66.1	17.1	8.1	1924	Seattle, Wash.
9	211937		Ga.w.	[2] Res-Q	42	22	64.8	21.0	3.2	1913	Parkersburg, W. Va.
10	218046		Ga. s.	Restitution	28	24	50.6	13.5	6.4	1919	Seattle, Wash.
11	110736		Ga. s.	Restless	35	15	54.1	18.0	7.1	1887	Bath, Me.
12	111329		Ga. s.	Restless	10	6	34.6	11.0	3.1	1900	Cedar Keys, Fla.
13	212252		Ga. s.	Restless	17	12	45.5	11.1	5.8	1914	Mapleton, Oreg.
14	213957		Ga. s.	Restless	11	8	46.0	10.6	4.0	1916	San Francisco, Calif.
15	111196		Ga. s.	[3] Result	12	8	48.2	16.0	4.6	1898	Detroit, Mich.
16	200884		Ga. s.	Reta	6	6	30.0	12.0	4.0	1904	Port Republic, N. J.
17	209629		Ga. s.	Reta	11	8	34.8	9.6	4.4	1912	Ferndale, Wash.
18	218552		Ga. s.	Reta	8	7	32.8	9.7	3.7	1919	Winslow, Wash.
19	219580		Ga. s.	Reta Laura	18	6	52.7	10.5	5.3	1920	Los Angeles, Calif.
20	111168		Ga. s.	Reta May	6	6	40.0	12.7	3.2	1897	Deal Island, Md.
21	223813		Ga. s.	Retha	13	9	36.2	11.5	3.6	1922	Cedar Bayou, Tex.
22	221977		Ga. s.	Retriever	193	178	65.2	24.0	7.7	1922	Anacortes, Wash.
23	110604		Ga. s.	Reuel	15	14	54.0	13.4	3.5	1385	Key West, Fla.
24	221289		Ga. s.	Reval	8	5	41.3	8.2	3.7		Unknown.
25	224018		Ga. s.	Review	12	10	32.4	10.9	4.1	1924	Kasaan, Alaska.
26	221725		Ga.w.	Revonah	90	90	110.0	21.5	3.3	1921	Madison, Ind.
27	205815	KWRV	Ol. s.	Rex	134	75	102.6	24.4	12.0	1908	Essex, Mass.
28	214054		Ga. s.	Rex	11	11	34.4	8.7	5.2	1916	Louisville, Ky.
29	216412		Ga. s.	Rex	26	17	53.6	14.3	6.2	1918	Los Angeles, Calif.
30	223915		Ga. s.	[4] Rex	10	8	34.0	10.2	3.5	1912	Norfolk, Va.
31	218774		Ga. s.	Reyner	16	10	49.3	11.6	4.7	1919	——do.
32	215968		Ga. s.	Reyner No. 2	20	16	49.6	14.2	4.7	1917	Crittenden, Va.
33	217487		Ga. s.	Reyner and Son	11	7	40.7	14.4	3.4	1918	——do.
34	214481		Ga. s.	Reyno	14	10	47.0	13.3	3.4	1916	Clubforts Creek, N. C.
35	203483		Ga. s.	Rhino	12	11	38.6	10.2	5.0	1904	Manitowoc, Wis.
36	224011		Ga. s.	Rhoda T	17	14	39.5	11.2	4.1	1919	New York, N. Y.
37	111460		Ga. s.	Rhoda Virginia	20	14	56.3	17.8	3.6	1903	Madison, Md.
38	111143		Ga. s.	Rhoda E. Crane	14	10	47.1	13.6	4.4	1897	Stratford, Conn.
39	219087		Ga. s.	Rhode Island	44	29	58.9	15.2	6.8	1920	Tacoma, Wash.
40	221316		Ga. s.	Rhode Island	15	10	58.8	11.5	3.2	1921	Riverside, R. I.
41	202146		Ga. s.	Rhododendron	14	10	32.0	14.3	5.7	1905	Bellingham, Wash.
42	206103		Ga. s.	Rhododendron	17	11	45.0	11.2	3.6	1909	Mount Vernon, Wash.
43	207254	LBJQ	Ol. s.	Rhodora	116	70	103.9	23.5	11.0	1910	Essex, Mass.
44	219773		Ga. s.	Richard B	30	16	62.2	16.4	5.5	1920	Pascagoula, Miss.
45	223757		Ga. s.	Richard M	39	21	56.3	16.4	6.4	1924	Garibaldi, Oreg.
46	214251		Ga. s.	Richard S	10	8	40.6	8.4	3.7	1916	Winslow, Wash.
47	210090		Ga.w.	Richard Rhea	14	14	64.0	8.5	2.6	1912	Wolf Creek, Ky.
48	110243		Ga. s.	Richard Rhodes	20	12	43.0	16.8	4.4	1875	Bay Shore, N. Y.
49	110496		Ga. s.	Richard Smith	16	13	61.0	15.0	4.2	1881	Crisfield, Md.
50	209125		Ga. s.	Richard D. Lore	36	16	63.5	20.5	5.5	1911	Greenwich, N. J.
51	201386		Ga. s.	Richard J. Nunan	92	55	84.3	22.1	10.3	1904	East Boothbay, Me.
52	110790		Ga. s.	Richard J. Vetra	10	9	50.0	15.5	3.2	1888	Deal Island, Md.
53	110751		Ga. s.	Richard W. Sommers	13	11	45.6	13.7	3.2	1887	Muddy Creek, Va.
54	217366		Ga. s.	[5] Richardson Bros.	12	8	43.7	9.3	4.1	1918	Crittenden, Va.
55	224565		Ga.w.	Richland	14	9	38.2	9.0	2.4	1921	Dayton, Tenn.
56	202336		Ga. s.	Richmond	18	17	40.3	16.3	4.4	1905	Tottenville, N. Y.
57	216582	LMDS	Ol. s.	Richmond	141	76	109.4	19.9	8.4	1918	Weems, Va.
58	208738		Ga. s.	[6] Rickwood	40	18	70.2	13.5	6.4	1910	Port Clinton, Ohio.
59	221841		Ga. s.	Ridgewood	8	7	36.0	8.2	3.3	1910	Northport, Mich.
60	224404		Ga. s.	Right Bower	13	6	36.1	11.7	6.3	1915	Friendship, Me.
61	210914		Ga. s.	Rikka R	15	10	35.1	12.0	4.8	1913	Seattle, Wash.
62	200392		Ga. s.	Rio Grande	13	10	39.8	9.0	4.0	1901	Detroit, Mich.
63	206726		Ga. s.	Rio Vista	8	5	42.2	9.1	4.4	1909	San Francisco, Calif.
64	111431		Ga. s.	Ripple	10	7	47.3	11.6	2.9	1902	Morehead City, N. C.
65	111444		Ga. s.	Ripple	16	12	45.2	16.8	3.4	1903	Marshallburg, N. C.
66	200715		Ga. s.	Ripple	6	5	28.0	7.2	2.2	1903	Sanford, Fla.
67	206303		Ga. s.	Ripple	13	9	39.0	14.4	3.6	1909	Babylon, N. Y.
68	206588		Ga. s.	Ripple	8	7	34.7	9.7	4.4	1909	East Saugus, Mass.
69	212237		Ga. s.	Ripple	11	8	35.5	12.0	5.1	1880	South San Francisco, Calif.
70	229041		Ga. s.	Ripple	9	8	32.4	12.0	3.3	1904	Boston, Mass.
71	224812		Ga. s.	Ripple	8	7	32.0	10.0	4.2	1922	Camden, Me.
72	205291		Ga. s.	Risdon 3	12	8	48.1	9.6	4.4	1901	Alameda, Calif.
73	224297		Ga. s.	[7] Rita	20	7	46.8	15.9	4.0		Unknown.
74	111383		Ga. s.	Rita J	28	14	55.5	13.9	6.0	1901	Scranton, Miss.
75	201432		Ga. s.	Rita A. Viator	48	22	63.0	19.3	8.8	1904	Gloucester, Mass.

[1] Formerly ga. s. Harold and Clifford.
[2] Formerly ga. w. Norfolk.
[3] Formerly yawl {a Result. b Truth.

Line No.	Service	Crew	Horsepower	Name of owner	Home port	Address of owner
1	Frt.	3	100	Diamond Steamboat & Wrecking Co	Wilmington, N. C	
2	Frt.	2	24	Consolidated Lobster Co. (Mass.)	Boston, Mass	280 Northern Avenue.
3	Oys.	7	80	Sea Coast Oyster Co. (Conn.)	New Haven, Conn	98 South Water Street.
4	Pas.	2	75	Pioneer Towing Co. (Wash.)	Seattle, Wash	Foot Pike Street.
5	Pas.	1	21	Herman Toby	New York, N. Y	Wreck Lead, N. Y.
6	Pas.	1	40	Fay H. Young	Duluth, Minn	Warroad, Minn.
7	Fsh.	1	24	Fred De Armott	Philadelphia, Pa	Bridgeton, N. J.
8	Fsh.	13	110	Jacob W. Carlstrom	Ketchikan, Alaska	
9	Tow.	3	35	Iron City Sand & Gravel Co. (Pa.)	Pittsburgh, Pa	
10	Fsh.	5	40	R. Selset	Seattle, Wash	4015 First Avenue NE.
11	Fsh.	10	68	James A. Nickerson	Gloucester, Mass	35 Derby Street.
12	Frt.	1	16	A. J. Dunham	Tampa, Fla	Alachua, Fla.
13	Fsh.	2	16	Andrew E. Jackson	Marshfield, Oreg	Mapleton, Oreg.
14	Tow.	1	70	American Dredging Co. (Calif.)	San Francisco, Calif	259 California Street.
15	Frt.	2	30	Charles A. Armstrong	Detroit, Mich	451 Baldwin Avenue.
16	Pas.	1	10	Moses Cranmer	Philadelphia, Pa	Beach Haven, N. J.
17	Fsh.	1	15	Carl Thorsen	Seattle, Wash	3116 Elliott Avenue.
18	Fsh.	1	15	J. W. Feeler	do	General delivery.
19	Pas.	1	90	Commercial Navigation Co. (Calif.)	Los Angeles, Calif	
20	Frt.	3	4	Jessie Powley	Crisfield, Md	Wingate, Md.
21	Tow.	1	27	George Bacon	Houston, Tex	Harrisburg, Tex.
22	Fsh.	7	60	J. Frank Wright	Seattle, Wash	Anacortes, Wash.
23	Fsh.	2	25	Miami Fish & Ice Co. (Fla.)	Miami, Fla	63 Southwest Sixth Street.
24	Msc.	2	27	George Peder	New York, N. Y	2454 Maryland Avenue.
25	Fsh.	3	12	Julius Frank	Ketchikan, Alaska	Kasaan, Alaska.
26	Pas.	5	50	John W. Turner	Evansville, Ind	Madison, Ind.
27	Fsh.	20	120	Fred L. Davis Co. (Mass.)	Gloucester, Mass	49 Rogers Street.
28	Pas.	2	45	W. A. Lippett	St. Louis, Mo	Cairo, Ill.
29	Fsh.	2	45	J. C. Johns	Los Angeles, Calif	San Pedro, Calif.
30	Fsh.	1	12	Fred Birch	Seattle, Wash	3614 Sixth Avenue W.
31	Frt.	1	50	J. Reyner & Son (Va.)	Newport News, Va	2413 Wash Avenue.
32	Frt.	2	37	do	do	Do.
33	Frt.	1	37	do	do	Do.
34	Msc.	2	24	T. C. Davis	Beaufort, N. C	Davis, N. C.
35	Frt.	2	25	Ross J. Bell	Grand Haven, Mich	Cheboygan, Mich.
36	Pas.	1	27	George M. Taylor	do	Muskegon, Mich.
37	Frt.	3	24	Gibson Island Co. (Md.)	Baltimore, Md	1012 Standard Oil Building.
38	Frt.	2	18	B. J. Rooks & Sons	Providence, R. I	Warren, R. I.
39	Fsh.	8	30	Joseph Vitalich	Tacoma, Wash	1123 North Twenty-seventh Street.
40	Fsh.	1	80	Charles Allen, Jr	Providence, R. I	65 Fountain Street.
41	Frt.	1	25	Johnson Tug & Barge Co. (Wash.)	Port Angeles, Wash	212 North Laurel Street.
42	Pas.	1	36	J. E. Hamilton	Seattle, Wash	Anacortes, Wash.
43	Fsh.	10	60	Gorton-Pew Vessels Co. (Mass.)	Gloucester, Mass	Rowe Square.
44	Fsh.	5	28	Hibbs Fish Co. (Fla.)	Tampa, Fla	St. Petersburg, Fla.
45	Pas.	3	80	M. J. Maddox	Portland, Oreg	Manhattan Beach, Oreg.
46	Pas.	1	15	A. W. Olson	Seattle, Wash	Port Blakely, Wash.
47	Pas.	1	35	John George Phillips	Louisville, Ky	
48	Frt.	1	30	Louise Hawks	Norfolk, Va	
49	Oys.	4	18	Brady B. Dean	Crisfield, Md	Bishops Head, Md.
50	Oys.	6	36	Grant Lore	Philadelphia, Pa	Cedarville, N. J.
51	Fsh.	16	48	Frank A. Nunan	Portland, Me	Cape Porpoise, Me.
52	Msc.	2	12	John H. Bensien	Annapolis, Md	Mayo, Md.
53	Fsh.	3	24	Sigvald Samuelson	Perth Amboy, N. J	Atlantic Highlands, N. J.
54	Frt.	1	40	J. W. Richardson	Charleston, S. C	182 East Bay Street.
55	Frt.	2	25	W. D. Blankenship	Chattanooga, Tenn	Big Springs, Tenn.
56	Oys.	4	37	Lester & Tener (N. Y.)	New York, N. Y	100 South Street.
57	Fsh.	6	200	Bellows & Squires Co	Reedville, Va	Ocran, Va.
58	Frt.	3	40	Francis A. Carmelia	New York, N. Y	Rosebank, N. Y.
59	Pas.	1	25	Russell Brown	Grand Haven, Mich	Charles, Mich.
60	Frt.	1	24	Edward A. Rossiter	Rockland, Me	Camden, Me.
61	Fsh.	4	16	John Rischard	Ketchikan, Alaska	
62	Pas.	1	20	C. G. Midyette	Washington, N. C	Aurora, N. C.
63	Pas.	1	40	Peter Busalacchi	San Francisco, Calif	Rio Vista, Calif.
64	Frt.	2	12	J. F. Collum	Wilmington, N. C	1007 North Fourth Street.
65	Frt.	2	24	R. Irvins	Norfolk, Va	Hodges Ferry, Va.
66	Pas.	1	1	E. W. Thompson	Miami, Fla	Fort Lauderdale, Fla.
67	Pas.	1	15	Norman H. Smith	New York, N. Y	Babylon, N. Y.
68	Pas.	2	24	George C. Sherburne	New Bedford, Mass	Hyannis, Mass.
69	Fsh.	1	50	C. A. Beverstock	Los Angeles, Calif	Long Beach, Calif.
70	Frt.	2	40	Joseph J. O'Connell	Fall River, Mass	Taunton, Mass.
71	Fsh.	1	32	E. H. Sturdevant	New Haven, Conn	Cedar Beach, Conn.
72	Tow.	1	90	Southern Pacific Co. (Ky.)	San Francisco, Calif	65 Market Street.
73	Frt.	3	60	R. S. Robertson	Pensacola, Fla	Milton, Fla.
74	Fsh.	5	75	John Benino	New Orleans, La	Exchange Alley.
75	Fsh.	14	24	Fred H. Bickford	Portland, Me	11 Wilmot Street.

[4] Formerly U. S. Navy ga. s. 2589.
[5] Formerly ga. s. Daisy Dean.
[6] Formerly ga. s. Ethel M. Ward.
[7] Formerly Cuban schooner Rita.

Line No.	Official No.	Signal letters	Rig	Name of vessel	Tonnage		Register dimensions			When built	Where built
					Gross	Net	Length	Breadth	Depth		
							Feet	*Feet*	*Feet*		
1	110917		Ga. s.	Rival	12	11	33.0	14.3	6.5	1883	Bay Ridge, N. Y.
2	110978		Ga. s.	Rival	5	5	29.5	12.3	3.2	1892	Patchogue, N. Y.
3	111145		Ga. s.	Rival	13	9	44.7	14.0	3.6	1897	Clayton, N. Y.
4	204825		Ga. s.	Rival	18	14	48.0	15.3	5.0	1907	Greenport, N. Y.
5	207965		Ol. s.	Rival	14	10	43.2	12.0	5.0	1910	Seattle, Wash.
6	213882		Ga. s.	River Queen	13	11	43.1	11.4	4.2	1915	Norfolk, Va.
7	212393		Ga. s.	[1] Riverbank	6	6	31.0	9.1	3.9		Unknown.
8	110588		Ol. s.	*Riverside*	72	49	87.4	17.5	5.5	1883	Philadelphia, Pa.
9	215938		Ga. s.	Riverview	11	9	33.4	8.4	3.4	1917	Washington, N. C.
10	208854		Ga. s.	Roald	17	12	39.5	11.4	5.2	1911	Seattle, Wash.
11	210102		Ga. s.	Roald Amundsen	30	23	49.5	14.0	6.8	1912	Poulsbo, Wash.
12	207290		Ol. s.	Roamer	19	12	50.6	12.4	3.8	1910	Middleburg, Fla.
13	211171		Ga. s.	Roamer	7	6	28.4	11.0	3.4	1912	Charleston, S. C.
14	212233		Ga. s.	Roamer	55	35	64.9	20.0	7.7	1914	North Bend, Oreg.
15	223086		Ol. s.	Roamer	39	17	60.8	15.3	7.6	1924	East Boothbay, Me.
16	217584		Ga. s.	Roamer II	15	12	45.5	12.0	4.4	1916	New York, N. Y.
17	224189		Ga. s.	[2] Roaring Forty	12	8	40.1	11.5	3.5	1917	City Island, N. Y.
18	110742		Ol. s.	Roberts	58	30	75.5	18.2	6.5	1887	San Francisco, Calif.
19	21943		Ga. s.	Robbie Hunter	60	30	65.6	23.7	5.2	1870	do.
20	110739		Ga. s.	Robbie F. Sylvester	12	12	33.0	14.0	5.0	1887	Stonington, Conn.
21	209814		Ga. s.	Robert	11	8	43.0	12.7	4.0	1912	Deep Creek, Va.
22	222153		Ga. s.	Robert B	12	7	36.5	12.6	5.1	1922	Barcelona, N. Y.
23	222793		Ol. s.	Robert B	136	66	64.4	28.0	7.1	1923	Pittsburgh, Calif.
24	208709		Ga. s.	Robert C	15	12	35.2	11.0	4.8	1911	Camden, N. J.
25	224732		Ga. s.	Robert C	8	5	40.6	10.9	2.7	1925	Stillwater, Minn.
26	224815		Ol. s.	Robert M	13	7	46.4	12.4	3.7	1925	Hampton, Va.
27	211120		Ga. s.	Robert P	14	11	47.2	13.8	4.3	1911	Mariners Harbor, N. Y.
28	205326		Ga. s.	Robert R	35	33	67.3	15.9	5.3	1908	Chicago, Ill.
29	221731		Ga.w.	Robt. T	24	15	59.8	14.0	2.1	1921	Higginsport, Ohio.
30	111270		Ga. s.	Robert W	13	9	41.3	12.5	4.4	1900	Mount Pleasant, S. C.
31	111335		Ga. s.	Robert Barron	13	9	44.4	10.3	4.1	1901	Astoria, Oreg.
32	201778		Ga. s.	Robert Bould	30	13	57.3	19.8	4.8	1905	Greenwich, N. J.
33	206881		Ga. g.	Robert Fulton	7	7	35.5	12.6	3.2	1907	East Bay, Fla.
34	207369		Ga. s.	[1] Robert Gray	13	9	42.0	12.5	4.4	1910	Winslow, Wash.
35	215693		Ol. s.	Robert Greiling	9	8	34.0	8.8	3.6	1907	Sturgeon Bay, Wis.
36	111001		Ga. s.	Robert James	9	9	39.0	14.7	3.0	1892	Pocomoke City, Md.
37	222906		Ga. s.	Robert Leo	13	8	46.1	12.6	4.3	1923	Laban, Va.
38	111422		Ga. s.	Robert Palmer	9	6	29.8	13.4	3.9	1902	Noank, Conn.
39	214313		Ga.w.	Robert Russell	15	9	57.8	14.2	2.2	1916	Alton, Ill.
40	110476		Ga. s.	Robert B. Mooney	23	21	41.7	16.3	4.5	1881	Kennebunk, Me.
41	224598		Ol. s.	Robert C. Bonham	113	76	79.0	21.8	9.8	1925	South Somerset, Mass.
42	215620		Ga. s.	Robert D. Carter	14	10	42.4	11.8	4.1	1917	Baltimore, Md.
43	219639		Ga. s.	Robt. E. Lee	16	11	51.3	11.0	4.0	1917	Sacramento, Calif.
44	223083		Ga. p.	Robert E. Lee	7	7	56.6	12.0	1.3	1922	Brackenridge, Pa.
45	110814		Ga. s.	Robert H. Smith	9	5	38.5	11.2	3.5	1887	Essex County, Va.
46	21976		Ga. s.	Robert J. Poulson	29	13	59.2	20.4	4.6	1870	Accomac Co., Va.
47	215576		Ga. s.	Robert M. Utz	37	30	52.8	18.1	5.3	1917	Totenville, N. Y.
48	218927		Ga. s.	Roberson	8	5	37.8	10.0	2.6	1909	Cut Off, La.
49	224538		Ga. s.	Roberta IV	41	34	39.0	17.3	5.8	1924	Miami, Fla.
50	211792		Ga. s.	Robin	24	6	51.4	15.2	4.7	1913	Crittenden, Va.
51	214896		Ga. s.	Robin	23	12	51.1	14.8	5.6	1917	Oakland, Calif.
52	224712		Ga. s.	Robin	7	5	30.4	8.6	4.4	1925	Seattle, Wash.
53	110905		Ga. s.	Robin Adair	6	5	24.4	9.3	5.0	1890	Deer Isle, Me.
54	206257		Ga. s.	Robley D	13	8	40.0	10.0	3.6	1909	Nahcotta, Wash.
55	111321		Ga. s.	Rob Roy	7	6	29.2	11.1	5.6	1900	Friendship, Me.
56	202255		Ga. s.	Rob Roy	12	8	45.0	9.0	6.4	1905	McGregor, Iowa.
57	211627		Ga. s.	Rob Roy	10	6	33.6	10.9	4.8	1911	Oakland, Calif.
58	221546		Ga. s.	Rob Roy II	42	42	64.7	20.1	3.8	1921	Dubuque, Iowa.
59	220806		Ol. s.	Rochester Socony	533	401	188.5	28.4	11.8	1920	Elizabeth, N. J.
60	203064		Ga. s.	Rockaway	13	11	43.2	12.4	4.1	1906	Brooklyn, N. Y.
61	221026		Ga. s.	Rockaway	29	20	44.9	13.6	5.5	1919	St. Catharine's Island, Ga.
62	219081		Ga. s.	Rock City	10	10	37.1	8.4	5.8	1915	Little Falls, N. Y.
63	214015		Ga. s.	Rockport	13	13	61.7	10.0	3.6	1916	Dubuque, Iowa.
64	216088		Ga. s.	Rodman Swift	19	13	41.8	12.1	5.0	1918	East Boston, Mass.
65	111390		Ga. s.	Rody Green	29	23	49.2	17.5	4.6	1901	Tottenville, N. Y.
66	223504		Ga. s.	Roenomore	23	15	51.2	12.5	5.5	1923	Warwick, R. I.
67	210089		Ga. s.	Roger B	8	7	26.0	10.0	3.0	1912	Green Cove Springs, Fla.
68	212444		Ol. s.	[4] Roland	42	15	64.6	17.8	7.5	1914	Oakland, Calif.
69	223071		Ga. s.	Roland L	10	7	32.5	9.0	3.0	1923	Peoria, Ill.
70	214374		Ga. s.	Roland R. (composite)	12	10	38.6	8.5	3.3	1909	Springfield, Mass.
71	215370		Ga. s.	[5] Rolf	19	11	40.9	13.0	5.5	1914	Yarmouth, Nova Scotia.
72	215032		Ga. s.	Rolfe	31	21	55.7	14.5	4.6	1917	Seattle, Wash.
73	220418		Ga. s.	Rolfe II	47	32	61.4	16.2	6.6	1920	do.

[1] Formerly U. S. Navy launch.
[2] Formerly U. S. Navy ga. s. 86.0
[3] Formerly ga. s. Henrietta II.

Line No.	Service	Crew	Horsepower	Name of owner	Home port	Address of owner
1	Oys.	2	10	Anderson Ship Yard (Conn.)	New Haven, Conn.	West Haven, Conn.
2	Oys.	1	12	John W. Broere	New York, N. Y.	West Sayville, N. Y.
3	Frt.	2	24	Albert P. Denny	Cape Vincent, N. Y.	Clayton, N. Y.
4	Frt.	2	63	Henry C. Rowe	New Haven, Conn.	Groton, Conn.
5	Tow.	2	65	Foss Co. (Wash.)	Seattle, Wash.	Bolcom Dock.
6	Frt.	1	40	L. R. McNeal	Norfolk, Va.	Hobson, Va.
7	Frt.	3	48	Felix Cusolito	Boston, Mass.	Somerville, Mass.
8	Fsh.	4	100	Rose Shannon	Philadelphia, Pa.	Atlantic City, N. J.
9	Frt.	1	30	J. T. Gray [1]	Washington, N. C.	
10	Frt.	4	20	F. Loveless	Ketchikan, Alaska	
11	Fsh.	7	40	Beger Edwards	do	
12	Tow.	3	60	Jacksonville Forwarding Co. (Fla.)	Jacksonville, Fla.	Foot Laura Street.
13	Frt.	2	10	Charles Clement	Charleston, S. C.	Exchange, S. C.
14	Frt.	4	75	Columbia Navigation Co. (Oreg.)	Astoria, Oreg.	
15	Fsh.	8	60	Frank L. Rice	Boothbay, Me.	East Boothbay, Me.
16	Msc.	2	30	Henry von Wielding	New York, N. Y.	Woodside, N. Y.
17	Tow.	3	40	W. L. Warner	Hartford, Conn.	Middletown, Conn.
18	Tow.	5	200	Roberts Towing Co. (Oreg.)	Portland, Oreg.	294 East Salmon Street.
19	Frt.	1	20	L. H. Beck	San Francisco, Calif.	1724 Sacramento Street.
20	Frt.	1	10	John G. Perry	Fall River, Mass.	251 Division Street.
21	Fsh.	1	24	L. P. Forrest	Newport News, Va.	Jeffs, Va.
22	Fsh.	3	50	Henry A. Monroe	Buffalo, N. Y.	Westfield, N. Y.
23	Frt.	5	90	George A. Brown	San Francisco, Calif.	Rio Vista, Calif.
24	Pas.	2	30	George Frink	Philadelphia, Pa.	Camden, N. J.
25	Pas.	1	40	Carl C. Muller	St. Paul, Minn.	Taylor Falls, Minn.
26	Tow.	2	50	R. H. Moore	Newport News, Va.	Hampton, Va.
27	Fsh.	1	50	Augustus Poling	New York, N. Y.	5618 Fourth Avenue (B.).
28	Pas.	6	75	Sanitary District of Chicago	Chicago, Ill.	910 South Michigan Avenue.
29	Tow.	1	30	Ohio River Gravel Co. (W. Va.)	Pittsburgh, Pa.	Parkersburg, W. Va.
30	Frt.	3	24	W. H. Snype	Charleston, S. C.	Mount Pleasant, S. C.
31	Fsh.	1	35	Albert Kookesk	Juneau, Alaska	Killisnoo, Alaska.
32	Oys.	8	36	Samuel Kelsey Moore	Philadelphia, Pa.	Fairton, N. J.
33	Fsh.	2	10	C. L. Shephard	Apalachicola, Fla.	
34	Tow.	1	40	Port of Grays Harbor (Wash.)	Seattle, Wash.	Aberdeen, Wash.
35	Msc.	1	30	Herman A. Greiling	Milwaukee, Wis.	Green Bay, Wis.
36	Frt.	2	24	C. C. Townsend	Norfolk, Va.	Seaford, Va.
37	Fsh.	3	27	L. N. Powell	Reedville, Va.	
38	Frt.	1	15	Louis A. Ross	New London, Conn.	Norwich, Conn.
39	Pas.	1	24	O. A. Lawson	St. Louis, Mo.	Hannibal, Mo.
40	Fsh.	3	45	Staten Island Shipbuilding Co. (N. Y.)	New York, N. Y.	Port Richmond, N. Y.
41	Tow.	4	400	Jersey City Stock Yards Co. (N. J.)	do	Jersey City, N. J.
42	Pol.	3	45	Police Commissioner of Baltimore City	Baltimore, Md.	
43	Pas.	1	90	Wm. E. Curry	San Francisco, Calif.	Broderich, Calif.
44	Fer.	1	30	Alvin A. Stewart	Pittsburgh, Pa.	Arnold, Pa.
45	Frt.	2	32	W. H. Lewis	Reedville, Va.	Sharps, Va.
46	Oys.	6	60	Lena N. Lore	Philadelphia, Pa.	Bridgeton, N. J.
47	Oys.	4	80	Robert M. Utz	New York, N. Y.	Greenport, N. Y.
48	Oys.	3	5	Didier Pitre	New Orleans, La.	Cut Off, La.
49	Pas.	1	16	T. W. Roberts	Miami, Fla.	34 South Miami Avenue.
50	Msc.	3	50	Clay Products Corporation (Va.)	Newport News, Va.	Hampton, Va.
51	Fsh.	1	80	Alaska Packers Association (Calif.)	San Francisco, Calif.	111 California Street.
52	Fsh.	2	14	C. Amundsen	Tacoma, Wash.	Dockton, Wash.
53	Frt.	2	6	Frank Carlson	Belfast, Me.	Stonington, Me.
54	Tow.	1	50	Chas. Funk	Seattle, Wash.	South Bend, Wash.
55	Fsh.	2	16	Frank F. Grinnell	Newport, R. I.	Tiverton, R. I.
56	Pas.	2	20	G. F. Freeman	Dubuque, Iowa	McGregor, Iowa.
57	Frt.	1	30	E. A. Cleveland	San Francisco, Calif.	Monterey, Calif.
58	Fer.	2	60	Geo. F. Freeman	Dubuque, Iowa	McGregor, Iowa.
59	Tnk.	12	300	Standard Oil Co. (N. Y.)	New York, N. Y.	26 Broadway.
60	Msc.	2	25	James Graham	do	4044 Ninety-first Avenue (B.).
61	Frt.	2	12	Augustus Oemler	Savannah, Ga.	111 East Thirty-sixth Street.
62	Pas.	2	30	Reuben E. Failing	Rochester, N. Y.	Little Falls, N. Y.
63	Msc.	1	45	Crescent Navigation Co. (Ind.)	Evansville, Ind.	214 Locust Street.
64	Msc.	1	50	Submarine Signal Corporation (Del.)	Boston, Mass.	225 Atlantic Avenue.
65	Frt.	2	88	James Healing Co. (N. J.)	New York, N. Y.	Jersey City, N. J.
66	Fsh.	3	100	John P. Campana	Providence, R. I.	East Greenwich, R. I.
67	Frt.	1	12	R. E. Brooker	Jacksonville, Fla.	Switzerland, Fla.
68	Tow.	2	160	American Dredging Co. (Calif.)	San Francisco, Calif.	255 California Street.
69	Tow.	1	30	Chester Barnes	Memphis, Tenn.	270 East Street.
70	Frt.	1	20	Dwight G. Eaton	Boston, Mass.	Springfield, Mass.
71	Frt.	1	30	Electric Welding Co. (Va.)	Norfolk, Va.	
72	Frt.	3	40	William Gray	Juneau, Alaska	Yakutat, Alaska.
73	Fsh.	6	90	Beegle Packing Co. (Alaska)	Ketchikan, Alaska	

[1] Formerly ga. s. Marie L. Hanlon.

[5] Formerly British ga. s. Rolf.

Line No.	Official No.	Signal letters	Rig	Name of vessel	Tonnage		Register dimensions			When built	Where built
					Gross	Net	Length	Breadth	Depth		
							Feet	*Feet*	*Feet*		
1	204211		Ga. s.	Rolfh	8	6	29.8	10.8	4.0	1907	Tacoma, Wash.
2	81257		Ga. s.	[1] Rollo	19	13	49.3	14.0	5.6	1890	Eagle Harbor, Wash.
3	218666		Ga. s.	Rollo II	8	5	29.7	11.6	5.5		Unknown
4	210344		Ga. s.	Roma	7	5	34.8	8.5	3.0	1912	Metlakatla, Alaska
5	218020		Ga. s.	Romance	10	8	33.6	10.0	4.6	1919	Ballard, Wash.
6	223674	MFKW	Ol. s.	Rome Socony +	1,199	753	252.9	40.1	12.8	1924	Chester, Pa.
7	111091		Ga. s.	Romp	5	5	24.6	10.9	3.6	1887	Monument Beach, Mass.
8	208654		Ga. s.	Roudout	17	12	40.0	13.3	4.7	1911	Tacoma, Wash.
9	213009		Ga. s.	Roosevelt	20	13	42.6	13.4	5.8	1915	Seattle, Wash.
10	223206		Ga. s.	Roosevelt	126	106	108.5	27.8	8.1	1923	Nyack, N. Y.
11	205831		Ga.w.	Rosa R	14	14	58.8	11.0	3.0	1908	New Harmony, Ind.
12	111060		Ga. s.	Rosa and May	6	6	30.0	10.5	4.6	1894	Brooksville, Me.
13	110872		Ga. s.	Rosa Lena	8	7	35.5	11.2	2.9	1890	Terrebone Parish, La.
14	222738		Ga. s.	Rosabel	14	13	44.2	14.0	3.7	1922	Mandeville, La.
15	21815		Ga. s.	Rosabell	24	22	55.0	15.9	4.4	1865	Patchogue, N. Y.
16	111179		Ga. s.	Rosalie	15	14	42.9	12.0	5.3	1898	New York, N. Y.
17	207227		Ga. s.	Rosalie	14	14	42.5	13.3	4.6	1910	Charleston, S. C.
18	218365		Ga. s.	Rosalie	13	8	46.3	10.6	3.7	1919	Crittenden, Va.
19	222694		Ol. s.	Rosalie I	19	9	48.0	13.9	4.4	1922	Dare, Va.
20	111019		Ga. s.	Rosalie M	8	7	33.0	12.6	3.6	1893	Biloxi, Miss.
21	224367		Ol. s.	Rosalie Destin	8	5	35.3	12.3	3.8	1924	Miami, Fla.
22	92330		Ga. s.	[2] Rosana	8	7	34.0	13.0	3.0	1891	Patchogue, N. Y.
23	212158		Ga. s.	Rosario	24	16	40.6	12.9	7.6	1914	Seattle, Wash.
24	111042		Ga. s.	Roscoe S. Miller	20	12	53.0	17.6	4.5	1893	Buena Vista, N. J.
25	202449		Ga. s.	Rose	9	9	40.0	14.2	2.6	1905	Indianola, Tex.
26	204855		Ga. s.	Rose	14	10	52.5	13.7	3.3	1907	Astoria, Oreg.
27	209276		Ga. s.	Rose	10	8	50.2	10.0	2.5	1911	Sayville, N. Y.
28	213559		Ga. s.	[3] Rose	19	16	46.4	11.7	5.6	1915	Chicago, Ill.
29	219342		Ga.w.	Rose	16	9	44.7	10.7	2.3	1911	Lockport, La.
30	223188		Ga. s.	Roso G	8	5	32.5	9.6	3.4		Unknown
31	222318		Ga. s.	Rose L. III	10	7	37.7	10.3	3.9	1919	Brooklyn, N. Y.
32	206187		Ga. s.	Rose R	14	9	43.0	13.6	3.6	1909	Stratford, Conn.
33	211021		Ga. s.	Rose R. II	30	27	56.0	17.0	5.7	1913	Patchogue, N. Y.
34	210259		Ga. s.	Rose W	16	8	45.7	13.7	4.4	1912	Lubec, Me.
35	205191		Ga. s.	Rose City	7	5	38.3	9.9	2.5	1908	Portland, Oreg.
36	212691		Ga. w.	Rose Maloney	6	6	40.4	9.5	2.0	1914	Nashville, Tenn.
37	212431		Ga. s.	[4] Rose Marie	13	12	34.7	11.6	3.6	1914	Port Republic, N. J.
38	220284		Ga. s.	Rose Mary	13	8	34.9	13.0	4.4	1917	Corona, N. Y.
39	111234		Ga. s.	Rose E. Chelton	8	8	42.0	14.2	3.3	1899	Lambdinville, Md.
40	14306		Ga. s.	[5] Rose M. Gaskill	32	18	55.9	19.6	5.4	1874	Marcus Hook, Pa.
41	110411		Ga. s.	Rosebud	7	5	44.0	10.6	2.7	1875	Dorchester County, Md
42	209988		Ga. s.	Rosebud	7	5	30.3	9.0	3.2	1912	Seattle, Wash.
43	210899		Ga. s.	Rosebud	14	10	43.2	12.3	3.7	1913	Friday Harbor, Wash.
44	217792		Ga. s.	Rosebud	10	5	32.3	10.3	4.2	1913	New York, N. Y.
45	221389		Ga. w.	Rosebud	17	17	61.5	14.4	2.6	1916	Whiteswan, S. Dak.
46	222256		Ga.w.	Rosebud	7	6	41.1	9.9	2.0	1922	Golconda, Ill.
47	208556		Ga. s.	[6] Rosedale	22	18	55.2	13.1	3.0	1911	Astoria, Oreg.
48	111011		Ga. s.	Rosella	8	7	34.0	14.0	3.4	1892	Patchogue, N. Y.
49	214610		Ga. s.	Rosemary	12	11	32.8	9.0	3.8	1916	Sturgeon Bay, Wis.
50	127082		Ga. s.	[7] Rosetta V	13	12	32.5	15.2	4.6	1895	Osterville, Mass.
51	215046		Ga. s.	Roseville	15	7	47.3	13.0	5.3	1917	San Diego, Calif.
52	208027		Ga. s.	Rosey	7	7	26.0	9.6	2.7	1906	St. James, Mich.
53	204833		Ga. s.	[8] Rosie	15	12	34.8	11.9	4.0	1907	Newport News, Va.
54	216024		Ga. s.	Rosie	9	6	33.4	10.5	3.9	1918	Bay Center, Wash.
55	224392		Ol. s.	Rosie	35	13	61.7	16.1	7.2	1924	Rockport, Mass.
56	213779		Ga. s.	Rosie L	6	6	26.0	7.7	2.7	1911	Washington Harbor, Wis.
57	215099		Ol. s.	Rosina	7	7	29.6	9.0	3.1	1904	Sister Bay, Wis.
58	221356		Ga. s.	Rosina C	11	7	37.6	11.6	2.7	1922	Westwego, La.
59	209716		Ga. s.	Rosina M	6	6	29.3	12.5	4.1	1912	Atlantic City, N. J.
60	208937		Ga. s.	Rosita	8	6	30.5	8.3	3.8	1911	Seattle, Wash.
61	210040		Ga. s.	Rosita	10	8	38.4	8.7	4.5	1912	do
62	218171		Ga. s.	Rossalen	8	7	31.1	9.2	3.7	1919	do
63	209014		Ga. s.	Rosy	11	10	39.8	10.2	3.7	1911	Ketchikan, Alaska
64	221154		Ga. s.	Rosy-Alice	7	5	28.3	8.0	4.0	1921	Pysht, Wash.
65	221519		Ga. s.	Rouge et Noir	9	7	29.0	8.6	4.0	1915	Marquette, Mich.
66	207830		Ga. s.	Rough Rider	14	13	42.2	9.3	3.8	1910	Ketchikan, Alaska
67	111450		Ga. s.	Rough Rider	12	9	38.6	13.0	6.0	1903	Bremen, Me.
68	219091		Ga. s.	Rough Rider	42	28	56.6	15.1	6.8	1920	Tacoma, Wash.
69	222550		Ga. p.	Rough River Scout	14	9	50.0	17.4	3.0	1922	Hartford, Ky.
70	155344		Ol. s.	[9] Rouse	27	18	55.6	14.5	5.6	1899	Tacoma, Wash.

[1] Formerly st. s. Wasp.
[2] Formerly ga. s. Milton Leon.
[3] Formerly ga. y. Irene I.
[4] Formerly ga. s. Honus Wagner.
[5] Formerly { *a* schooner Katie Burton. *b* ga. s. Julia Nickelson.

Line No.	Service	Crew	Horsepower	Name of owner	Home port	Address of owner
1	Msc.	1	10	Peter Sather	Seward, Alaska	Nuka Bay, Alaska.
2	Tow.	4	65	American Tug Boat Co. (Wash.)	Seattle, Wash.	Everett, Wash.
3	Msc.	3	30	William Crockett	New York, N. Y.	Jersey City, N. J.
4	Fsh.	1	25	Felix Young	Ketchikan, Alaska	Kasaan, Alaska.
5	Fsh.	2	16	Magnus Carlson	Wrangell, Alaska	
6	Frt.	16	700	Standard Transportation Co. (Del.)	New York, N. Y.	26 Broadway.
7	Frt.	1	6	Herbert Lloyd	Provincetown, Mass.	Truro, Mass.
8	Fsh.	8	30	Geo. T. Myers	Seattle, Wash.	Colman Building.
9	Fsh.	1	20	Bjarne Pedersen	do	2261 Fifteenth Avenue W.
10	Fer.	3	95	Plattsburg Grand Isle Ferry Co. (N. Y.)	Rouses Point, N. Y.	Plattsburg, N. Y.
11	Tow.	1	20	Kansas City Bridge Co. (Mo.)	Kansas City, Mo.	Leslie Oreav Building.
12	Frt.	1	8	Sherman W. Hutchinson	Belfast, Me.	South Brooksville, Me.
13	Oys.	2	18	Clarence Scott	Morgan City, La.	Houma, La.
14	Frt.	3	5	Geo. M. Glockner	New Orleans, La.	Mandeville, La.
15	Pas.	1	70	George H. Wilson	New York, N. Y.	Rockville Center, N. Y.
16	Pas.	2	25	W. & A. Fletcher Co. (N. J.)	do	Hoboken, N. J.
17	Frt.	2	15	McCabe Quarries Corporation (S. C.)	Charleston, S. C.	25 Broad Street.
18	Frt.	1	50	Henry A. Kessel Co. (N. Y.)	New York, N. Y.	35 Pearl Street.
19	Fsh.	2	45	R. C. Lawson	Newport News, Va.	Messick, Va.
20	Frt.	2	40	George Spillios	Houston, Tex.	1011 Texas Avenue.
21	Tow.	2	24	Alfred Destin	Miami, Fla.	45 Northeast Twelfth Street.
22	Msc.	1	24	Elizabeth Ryder	New York, N. Y.	Patchogue, N. Y.
23	Fsh.	5	40	Iver Knutsen	Seattle, Wash.	7511 Twenty-fifth Avenue NW.
24	Oys.	6	36	John H. Bell	Philadelphia, Pa.	Port Norris, N. J.
25	Frt.	1	10	F. L. Young	Corpus Christi, Tex.	
26	Pas.	1	35	A. W. Bell	Astoria, Oreg.	
27	Frt.	1	18	William Rudolph	New York, N. Y.	West Sayville, N. Y.
28	Frt.	2	27	W. G. Paxten	Baton Rouge, La.	Vicksburg, Miss.
29	Tow.	2	12	Albert Hanson	Morgan City, La.	Berwick, La.
30	Frt.	1	20	Herbert Bailey	New York, N. Y.	Bay Fiftieth Street (B.).
31	Frt.	2	60	Louis N. La Combe	do	451 Fifty-Sixth Street (B.).
32	Msc.	1	20	Joseph Carosini	do	504 West Thirty-fourth Street.
33	Pas.	1	85	Richard Pearson	do	2144 Rockaway Avenue (B.).
34	Frt.	2	32	Halburton G. Avery	Eastport, Me.	Lubec, Me.
35	Tow.	1	25	Island Lumber Co. (Oreg.)	Portland, Oreg.	St. Helens, Oreg.
36	Tow.	1	15	Nashville Tie Co. (Tenn.)	Nashville, Tenn.	Chamber of Commerce.
37	Fsh.	1	40	Thomas D. McDevitt	Philadelphia, Pa.	Atlantic City, N. J.
38	Pas.	2	60	Frank Liebert	New York, N. Y.	Astoria, N. Y.
39	Frt.	2	8	T. H. Powell	Reedville, Va.	Monroe Hall, Va.
40	Oys.	10	36	Jesse G. Gaskill	Philadelphia, Pa.	Port Norris, N. J.
41	Frt.	2	7	Archie Welch	Annapolis, Md.	Eastport, Md.
42	Fsh.	2	16	Edward Moff	Seattle, Wash.	5312 Beach Drive.
43	Fsh.	2	30	Ollie Gray	Seward, Alaska	Anchorage, Alaska.
44	Pas.	2	16	Michael J. Knipfing	New York, N. Y.	Westbury, Long Island, N. Y.
45	Pas.	2	15	F. M. Trusty	Pembina, N. Dak.	Gross, Nebr.
46	Pas.	1	20	J. W. Wright	St. Louis, Mo.	Golconda, Ill.
47	Tow.	2	75	Drummond Lighterage Co. (Wash.)	Seattle, Wash.	Colman Building.
48	Oys.	2	20	Estate of Jacob Ockers	New York, N. Y.	Oakdale, N. Y.
49	Fsh.	2	20	Fred M. Hanson	Milwaukee, Wis.	Detroit Harbor, Wis.
50	Pas.	2	20	George Garant	Fall River, Mass.	Flint Street.
51	Fsh.	2	40	Frank Mitchell	San Diego, Calif.	Point Loma, Calif.
52	Fsh.	1	10	E. G. F. Gustafson	Grand Haven, Mich.	Brevort, Mich.
53	Tow.	1	40	J. W. Enochs	Newport News, Va.	Hopewell, Va.
54	Frt.	1	10	Chas. Anderson	Astoria, Oreg.	
55	Fsh.	9	100	Charles Moreno	Boston, Mass.	21 Moon Street.
56	Msc.	2	8	William Jess	Detroit, Mich.	Detroit Harbor, Wis.
57	Fsh.	3	12	I. H. Larsen	Milwaukee, Wis.	Marinette, Wis.
58	Fsh.	2	17	William Lilliman	New Orleans, La.	Empire, La.
59	Pas.	1	10	H. L. Traux	Philadelphia, Pa.	Atlantic City, N. J.
60	Frt.	1	20	Leo Sargent	Seattle, Wash.	171 Blewett Street.
61	Pas.	1	15	C. C. Eddy	do	1718 Broadway.
62	Frt.	1	16	John McGregor	do	Fire Station No. 5.
63	Fsh.	1	20	Marion McKinley	Juneau, Alaska	Noonah, Alaska.
64	Pas.	1	8	John Mike	Port Angeles, Wash.	Pysht, Wash.
65	Frt.	1	20	W. C. Kepler	Marquette, Mich.	104 East Magnetic Street.
66	Fsh.	1	30	Ed. J. Williams	Ketchikan, Alaska	
67	Frt.	2	8	Gilbert Gallant	Rockland, Me.	Tillson Avenue.
68	Fsh.	8	50	John Zitkovich	Seattle, Wash.	4103 Sixteenth Avenue SW.
69	Frt.	1	30	Henry D. Estes	Louisville, Ky.	Hartford, Ky.
70	Tow.	3	100	Foss Co. (Wash.)	Seattle, Wash.	Bolcom Dock.

[6] Formerly ga. s. Ollie S.
[7] Formerly ga. s. Cleopatra.
[8] Formerly ga. s. Virginia.
[9] Formerly ga. s. Oscar B.

Line No.	Official No.	Signal letters	Rig	Name of vessel	Tonnage		Register dimensions			When built	Where built
					Gross	Net	Length	Breadth	Depth		
							Feet	*Feet*	*Feet*		
1	110092		Ga. s.	Rover	8	8	34.1	12.6	3.4	1860	South Side, N. Y.
2	111344		Ga. s.	Rover	45	25	62.0	14.0	5.0	1901	Hilo, Hawaii
3	207331		Ga. s.	Rover	25	17	53.5	14.5	4.9	1910	Astoria, Oreg.
4	210442		Ga. s.	Rover	9	7	37.0	9.8	2.6	1896	Merrick, N. Y.
5	212884		Ga. s.	Rover	15	7	44.8	11.3	3.9	1914	Washington, N. C.
6	215210		Ga. s.	Rover	8	5	38.1	9.4	2.6	1917	Thousand Island Park, N. Y.
7	216053		Ga. s.	Rover	9	7	34.3	9.9	5.3	1918	Seattle, Wash.
8	220959		Ga. s.	Rover	10	6	42.6	12.2	3.1	1920	Wittman, Md.
9	224780		Ol. w.	ROVER	50	50	64.5	22.0	3.3	1925	Grafton, Ill.
10	212227		Ga. s.	Rowan	21	14	43.2	13.9	6.3	1914	Westlake, La.
11	214096		Ga. s.	Rowana	13	10	45.7	11.6	3.6	1916	Stacy, N. C.
12	219099		Ga. s.	Rowena	11	5	46.5	12.9	4.1	1919	Severn River, Va.
13	223094		Ga. s.	Rowena	13	10	56.4	13.4	2.8		Unknown
14	221619		Ga. p.	Rowena Lyle	14	9	48.5	22.7	4.8	1921	Rowena, Oreg.
15	210752		Ga. s.	Rowetta	13	10	38.0	11.5	4.4	1912	Fort Center, Fla.
16	222388		Ga. s.	Rowley	47	28	58.0	21.3	4.9	1922	Chincoteague, Va.
17	215568		Ga. s.	Roxana	9	8	36.6	9.7	2.8	1917	Bellingham, Wash.
18	220554		Ga. s.	Roxana	12	8	41.7	10.8	4.0	1920	Saint Johns, Oreg.
19	21888		Ga. s.	Roxanna	7	7	30.2	12.1	4.0	1869	Westbrook, Conn.
20	209584		Ga. s.	Roxie Pitman	18	8	52.0	14.9	4.2	1912	Bettie, N. C.
21	111401		Ga. s.	Roy	18	12	42.2	13.4	5.3	1902	Warren, R. I.
22	204320		Ga. w.	Roy L.	19	19	63.3	12.4	3.2	1907	Arrow Rock, Mo.
23	215509		Ga. s.	Roy S.	7	6	27.7	7.8	3.4	1906	Seattle, Wash.
24	209850		Ga. s.	Royal	22	15	44.4	13.0	5.8	1912	do
25	223466		Ga. w	Royal	25	16	62.0	12.0	3.0	1923	Paducah, Ky.
26	204247		Ga. s.	Royal Tern	17	17	40.1	13.7	4.4	1907	Handsboro, Miss.
27	111419	KRVP	Ga. s.	Ruby	345	273	132.0	34.0	9.0	1902	Alameda, Calif.
28	204117		Ga. s.	Ruby	14	9	47.9	11.9	4.3	1907	Ballard, Wash.
29	208526		Ga. s.	Ruby	10	10	34.2	8.0	3.2	1907	Sturgeon Bay, Wis.
30	208974		Ga. s.	Ruby	6	6	25.5	8.0	3.6	1908	Gills Rock, Wis.
31	211520		Ga. s.	Ruby	10	7	33.3	11.4	4.0	1913	Saxman, Alaska
32	219375		Ga. s.	Ruby	11	10	37.3	10.5	2.0	1910	Houma, La.
33	223072		Ga. p.	Ruby	15	15	59.3	12.1	2.4	1922	Tamaha, Okla.
34	223557		Ga.w.	Ruby	14	9	36.0	3.4	1.9	1923	Bigelow, Ark.
35	214394		Ol. s.	Ruby-O	32	22	57.1	16.0	7.2	1916	Long Beach, Calif.
36	221345		Ga. s.	Ruby W	13	9	43.5	11.2	2.8	1921	Sealevel, N. C.
37	214633		Ga. s.	Ruby and Alice	14	6	43.2	12.7	4.0	1916	Deltaville, Va.
38	224285		Ol. s.	Ruby Chrystal	26	8	54.8	16.1	5.2	1924	Crittenden, Va.
39	213468		Ga. s.	Ruby May	8	7	35.5	9.3	2.6	1915	Sealevel, N. C.
40	220875		Ga. s.	Ruby Moore	8	7	45.2	11.3	2.6	1920	Mobile, Ala.
41	111232		Ga. s.	Ruby Terry	12	8	36.4	14.2	3.2	1899	Biloxi, Miss.
42	203119		Ga. s.	Ruby L. Davis	23	14	51.6	17.6	4.7	1906	Battery Park, Va.
43	203723		Ga. s.	Rudolf	12	6	41.5	13.5	3.8	1906	Saline, La.
44	209625		Ga. s.	Rudolf N	29	19	51.9	15.2	5.8	1912	Oakland, Calif.
45	209415		Ga. s.	Rudolph	27	18	45.4	14.5	5.2	1911	Seattle, Wash.
46	200434		Ol. s.	Rufus M. Gibbs	14	11	35.7	12.5	3.9	1903	McClellanville, S. C.
47	219206		Ga.w.	Rulo Belle	12	12	50.0	14.0	2.5	1919	Rulo, Nebr.
48	221258		Ga. s.	Rumf	26	17	47.5	12.0	7.0	1921	Seattle, Wash.
49	210224		Ga. s.	Rummell	7	5	30.0	8.5	3.6	1900	Toledo, Ohio
50	205582		Ga. s.	Rumolo	6	6	29.9	11.3	3.2	1908	Galveston, Tex.
51	221161		Ga. s.	Rumsey	8	6	35.0	7.0	2.0	1919	Calhoun, Ky.
52	210682		Ga. s.	Rupert	8	6	40.0	10.3	2.0	1912	Ballard, Wash.
53	201793		Ga. s.	Rupert II	11	10	37.1	13.4	4.1	1905	Port Republic, N. J.
54	209301		Ga. s.	Rural	7	6	34.0	7.2	2.8	1911	Marshfield, Oreg.
55	111110		Ga. s.	Rusalka	28	24	56.3	15.1	7.7	1896	South Boston, Mass.
56	111350		Ga. s.	Rush	15	10	54.0	9.9	3.8	1901	Shooters Island, N. Y.
57	210788		Ga. s.	Rush	13	9	42.2	12.5	4.9	1912	Oakland, Calif.
58	224657		Ga. s.	Russell	13	9	49.6	11.9	4.2	1915	Laban, Va.
59	127533		Ol. s.	[1] Russell 2	20	13	42.9	14.2	6.5	1901	Long Island City, N. Y.
60	221021		Ol. s.	Russell 3	79	54	69.3	20.3	9.0	1925	Tottenville, N. Y.
61	110996		Ga. s.	Russel L.	20	16	63.5	17.6	4.6	1892	Dorchester Co., Md.
62	110744		Ol. s.	Rustler	17	12	53.0	13.4	4.6	1887	Hoquiam, Wash.
63	111192		Ga. s.	Rustler	17	15	47.9	11.4	4.9	1898	La Conner, Wash.
64	201189		Ga. s.	Rustler	10	7	33.6	11.7	3.8	1907	Tacoma, Wash.
65	207499		Ol. s.	Rustler	11	10	48.0	13.9	4.6	1910	Alameda, Calif.
66	213625		Ga.w.	Rustler	18	18	51.6	12.0	1.9	1915	Newport, Ark.
67	215875		Ga. s.	Rustler	7	5	32.3	11.4	3.7	1917	Bay City, Oreg.
68	111018		Ga. s.	Ruth	10	10	29.6	12.4	3.4	1893	Key West, Fla.
69	111061		Ga. s.	Ruth	13	10	43.6	12.0	2.7	1894	Smyrna, N. C.
70	150735		Ga. s.	[2] Ruth	15	11	52.4	12.6	4.4	1896	Peekskill, N. Y.
71	203937		Ga. s.	Ruth	11	7	38.0	10.7	3.7	1907	Ballard, Wash.
72	204347		Ga. s.	Ruth	12	10	34.9	11.5	3.2	1907	Astoria, Oreg.
73	208070		Ga. s.	Ruth	9	6	45.0	11.4	3.0	1909	Simonson, Va.

[1] Formerly ga. s. Conqueror.

[2] Formerly st. s. Pherabe.

Line No.	Service	Crew	Horsepower	Name of owner	Home port	Address of owner
1	Ten.	1	10	New York Motor Boat Club (N. Y.)	New York, N. Y.	One hundred and forty-sixth Street and Hudson River.
2	Tow.	1	100	Roy J. Osborn	San Francisco, Calif.	Oakland, Calif.
3	Tow.	2	65	Booth Fisheries Co. (Del.)	Seattle, Wash.	Foot Wall Street.
4	Frt.	4	6	Henry E. Bush	New York, N. Y.	West New Brighton, N. Y.
5	Tow.	2	10	Hyde County Land & Lumber Co.	Washington, N. C.	Swan Quarter, N. C.
6	Frt.	1	20	S. C. Slate	Cape Vincent, N. Y.	Clayton, N. Y.
7	Fsh.	6	18	Thorald Ommundsen	Juneau, Alaska	Sitka, Alaska.
8	Frt.	2	10	Charles B. Frey	Cambridge, Md.	Wittman, Md.
9	Pas.	1	54	E. B. Holliday	St. Louis, Mo.	Louisiana, Mo.
10	Ten.	1	80	Standard American Dredging Co.	Galveston, Tex.	
11	Frt.	1	24	Monterville Hamilton	Beaufort, N. C.	Stacy, N. C.
12	Frt.	2	35	W. A. Mitchell	Newport News, Va.	Seaford, Va.
13	Pas.	1	36	Arkansas Steamship Co. (Ark.)	Memphis, Tenn.	Pine Bluff, Ark.
14	Pas.	1	15	Andrew Pearson	Portland, Oreg.	Rowena, Oreg.
15	Fsh.	1	36	M. E. McLaughlin	Key West, Fla.	Fort Myers, Fla.
16	Frt.	3	45	J. W. Burnell	Norfolk, Va.	Portsmouth, Va.
17	Frt.	1	25	H. W. Graham	Seattle, Wash.	Anacortes, Wash.
18	Fsh.	1	60	C. T. Smith	Portland, Oreg.	Stevenson, Wash.
19	Frt.	2	30	William S. Maggs	New London, Conn.	Mystic, Conn.
20	Frt.	1	24	John Haywood	Manteo, N. C.	Colington, N. C.
21	Oys.	3	28	Joseph Solomon	New York, N. Y.	500 West One hundred and seventy-seventh Street.
22	Tow.	2	65	Albert E. Fisher	Kansas City, Mo.	Glasgow, Mo.
23	Pas.	1	6	E. M. Greenwood	Seattle, Wash.	Bellevue, Wash.
24	Fsh.	6	30	Christ A. Christensen	do	Poulsbo, Wash.
25	Pas.	5	22	Rock Asphalt Co. of America (Del.)	Louisville, Ky.	
26	Pol.	2	45	Department of Conservation (La.)	New Orleans, La.	New Courthouse.
27	Frt.	10	140	Kuskokwim Fishing & Transportation Co. (Wash.).	Seattle, Wash.	First Avenue S. and Jackson Street.
28	Fsh.	7	50	Booth Fisheries Co. (Del.)	do	Marion Building.
29	Fsh.	2	8	George Lafond	Milwaukee, Wis.	Algoma, Wis.
30	Frt.	3	7	Charles Anderson	do	Ellison Bay, Wis.
31	Fsh.	1	16	James Martin	Juneau, Alaska	Gambier Bay, Alaska.
32	Fsh.	2	3	Lee P. Lottinger	New Orleans, La.	Houma, La.
33	Pas.	1	9	H. Williamson	St. Louis, Mo.	Tamaha, Okla.
34	Pas.	1	8	M. A. Hardin	Memphis, Tenn.	Conway, Ark.
35	Tow.	2	100	Wilmington Transportation Co. (Calif.)	Los Angeles, Calif.	Wilmington, Calif.
36	Frt.	1	28	L. C. Arnold	Wilmington, N. C.	Southport, N. C.
37	Fsh.	3	24	J. W. Godsey	Newport News, Va.	Gwynn, Va.
38	Frt.	3	400	R. L. Forrest	do	Messick, Va.
39	Frt.	1	9	G. W. Mason	Beaufort, N. C.	Lukens, N. C.
40	Pas.	1	16	Orlard Moore	Mobile, Ala.	
41	Frt.	3	20	Berwick Bay Fish & Oyster Co. (La.)	Morgan City, La.	
42	Frt.	2	40	H. D. Woodard	Norfolk, Va.	516 New Jersey Avenue.
43	Fsh.	2	20	Simon Cognevich	New Orleans, La.	Buras, La.
44	Fsh.	3	100	A. & P. Products Corporation (N. Y.)	Ketchikan, Alaska	
45	Fsh.	7	40	Booth Fisheries Co. (Del.)	Seattle, Wash.	Foot Wall Street.
46	Fsh.	2	24	Edward Nesbit	Georgetown, S. C.	223 St. James Street.
47	Fer.	2	24	James M. Roland	Omaha, Nebr.	Rulo, Nebr.
48	Frt.	1	25	Samuel Rasmussen	Seattle, Wash.	6017 Fifteenth Avenue NW.
49	Frt.	1	8	Great Lakes Dredge & Dock Co. (N. J.)	Duluth, Minn.	
50	Frt.	1	8	G. Vidatto	Galveston, Tex.	1028 Avenue A.
51	Pas.	2	12	John W. Watters	Louisville, Ky.	Calhoun, Ky.
52	Frt.	1	24	M. A. Winkler	Nome, Alaska	
53	Frt.	1	12	Catherine Mathews	Philadelphia, Pa.	Pleasantville, N. J.
54	Frt.	1	8	P. A. Hamilton	Marshfield, Oreg.	North Bend, Oreg.
55	Fsh.	10	40	James J. Miller	New York, N. Y.	Price Bay, Staten Island, N.Y.
56	Frt.	1	30	Harry Tuthill	do	Greenport, N. Y.
57	Drg.	1	50	Standard Dredging Co. (N. J.)	do	Jersey City, N. J.
58	Fsh.	6	35	Walter R. Armistead	Newport News, Va.	Peary, Va.
59	Frt.	4	24	Newtown Creek Towing Co. (N. Y.)	New York, N. Y.	Long Island City, N. Y.
60	Tow.	3	350	do	do	Do.
61	Frt.	1	24	J. F. O'Neal	Washington, N. C.	Ocracoke, N. C.
62	Tow.	1	100	Foss Launch & Tug Co. (Wash.)	Tacoma, Wash.	400 Dock Street.
63	Tow.	3	50	Lillico Investment Co. (Wash.)	Seattle, Wash.	Pier 3.
64	Fsh.	6	20	Booth Fisheries Co. (Del.)	do	Marion Building.
65	Tow.	1	80	Andrew E. Anderson	San Francisco, Calif.	Oakland, Calif.
66	Tow.	1	12	P. A. Hall	Memphis, Tenn.	Newport, Tenn.
67	Fsh.	1	16	Earl Snodgrass	Portland, Oreg.	Bay City, Oreg.
68	Frt.	5	35	Benjamin Edgar Argo	Tampa, Fla.	703 North Willow Avenue.
69	Frt.	1	21	Watson Lawrence	Beaufort, N. C.	Otway, N. C.
70	Tow.	1	50	T. J. Bludworth	Galveston, Tex.	401 Sixth Street.
71	Fsh.	1	17	Ed. Vanderweele	Ketchikan, Alaska	
72	Fsh.	2	16	R. K. Betts	Seattle, Wash.	651 Michigan Street.
73	Oys.	2	12	H. G. Oakley	Reedville, Va.	Simonson, Va.

Line No.	Official No.	Signal letters	Rig	Name of vessel	Tonnage		Register dimensions			When built	Where built
					Gross	Net	Length	Breadth	Depth		
							Feet	*Feet*	*Feet*		
1	208341		Ga. s.	Ruth	24	20	58.6	16.1	3.8	1910	Broomes Island, Md.
2	208975		Ga. s.	Ruth	9	8	31.0	9.1	3.5	1906	Sturgeon Bay, Wis.
3	210293		Ga. s.	Ruth	10	9	42.0	9.8	4.3	1912	Muskegon, Mich.
4	210530		Ga.w.	Ruth	14	14	60.0	11.0	2.2	1912	Milton, Ky.
5	211814		Ga. s.	Ruth	24	12	53.7	13.6	4.9	1913	Deltaville, Va.
6	212199		Ga. s.	Ruth	9	7	44.7	10.8	3.9	1909	Kings Creek, Va.
7	212956		Ga. s.	Ruth	15	12	53.3	12.2	3.5	1915	Portland, Oreg.
8	214154		Ga.w.	Ruth	32	32	64.6	16.0	2.6	1916	Clarksville, Mo.
9	214237		Ga. s.	Ruth	9	8	39.5	12.0	2.9	1916	Patchogue, N. Y.
10	217408		Ga. s.	Ruth	15	7	33.2	10.8	5.5	1918	Tacoma, Wash.
11	218113		Ga. s.	Ruth	19	8	44.6	14.4	5.8	1919	Mystic, Conn.
12	221081		Ga. s.	Ruth	19	13	58.5	12.3	5.0	1920	West Norfolk, Va.
13	221301		Ga. s.	Ruth	14	9	38.0	11.2	5.4	1921	Everett, Wash.
14	221591		Ga. s.	Ruth	60	50	61.1	22.6	7.3	1921	Baltimore, Md.
15	221816		Ga. s.	Ruth	9	7	25.7	11.0	3.0	1919	Galveston, Tex.
16	221866		Ga. s.	Ruth	11	8	31.2	9.8	4.5	1921	Sabine, Tex.
17	222190		Ga. s.	Ruth	11	11	50.0	14.0	1.9	1922	Portland, Oreg.
18	223112		Ga.w.	Ruth	32	26	55.9	12.6	3.0	1923	Dyersburg, Tenn.
19	223801		Ga.w.	Ruth	14	9	52.8	12.1	2.7	1924	Brownsville, Ky.
20	224153		Ga. s.	Ruth	6	5	34.0	9.8	2.3	1924	Chauvin, La.
21	202778		Ga. s.	Ruth J	28	14	64.6	18.4	2.9	1905	Biloxi, Miss.
22	224511		Ga. s.	Ruth J	9	6	34.3	11.4	3.1	1925	Westfield, N. Y.
23	213006		Ga. s.	Ruth L	7	5	36.2	10.6	3.3	1915	do.
24	213189		Ga. s.	Ruth L	13	8	39.0	11.3	5.5	1915	Ellsworth, Me.
25	221350		Ga. s.	Ruth L. II	8	6	40.8	8.5	2.5	1905	Penns Grove, N. J.
26	216204		Ga. s.	Ruth M	7	5	31.3	9.0	4.8	1918	Port Stanley, Wash.
27	224042		Ga. s.	Ruth M	13	10	41.8	11.3	4.2	1924	Ipswich, Mass.
28	224513		Ga. s.	[1] Ruth M	10	7	37.2	9.0	4.3	1908	Bremerton, Wash.
29	206108		Ga. s.	Ruth R	14	11	42.7	15.1	4.6	1909	Greenport, N. Y.
30	218745		Ga. s.	Ruth S	8	5	38.8	11.2	3.5		Wilmington, Del.
31	220930		Ga.w.	Ruth T	13	10	52.9	8.6	2.2	1920	Creston, W. Va.
32	206921		Ga. s.	Ruth V	5	5	28.7	13.3	2.4	1894	West Creek, N. J.
33	223510		Ga. s.	Ruth & Annie	35	21	58.2	16.1	5.4	1923	Amburg, Va.
34	111139		Ga. s.	Ruth and Ella	10	8	38.5	14.3	3.5	1897	River Springs, Md.
35	224847		Ga. s.	Ruth & Helen	16	8	44.1	12.6	4.4	1925	Syringa, Va.
36	111012		Ga. s.	Ruth Darling	14	13	42.2	15.1	3.6	1892	North River, N. C.
37	212208		Ga. s.	[2] Ruth Jeanette	12	6	43.7	12.0	4.0	1911	St. Andrews, Fla.
38	223403		Ga. s.	Ruth Katherine	18	12	47.0	14.4	4.1	1923	Whitehaven, Md.
39	222218		Ol. s.	Ruth Mildred	70	27	82.0	21.5	8.1	1922	Essex, Mass.
40	111122		Ga. s.	Ruth Richardson	28	20	62.5	19.0	4.9	1896	Madison, Md.
41	110933		Ga. s.	Ruth M. Martin	98	43	89.2	23.7	9.8	1892	Essex, Mass.
42	213760		Ga. s.	Ruth M. Rideout	10	8	40.6	11.3	4.2	1915	San Bay, Mich.
43	207101		Ga. s.	Ruth V. Carter	10	8	34.4	13.0	4.2	1909	Rescue, Va.
44	222129		Ga. s.	Ruthbea	9	6	30.3	11.4	4.0		Unknown.
45	200745		Ga. s.	Ruthie	35	26	54.4	17.3	4.2	1904	Biloxi, Miss.
46	202661		Ga. s.	Ryer Island	11	7	43.0	10.2	4.0	1905	San Francisco, Calif.
47	214229		Ga. s.	S.-9	13	9	37.2	10.2	5.2	1916	Baltimore, Md.
48	223744		Ga.w.	S & S	26	20	49.0	12.9	3.0	1924	Newport, Ark.
49	217278		Ga. s.	S. K. 1	8	5	35.1	10.2	4.3	1916	Long Beach, Calif.
50	221758		Ga. s.	S. P. No. 1	6	5	32.5	10.3	3.5	1918	Lavallette, N. J.
51	221759		Ga. s.	S. P. No. 2	6	6	32.0	10.3	3.5	1919	do.
52	221760		Ga. s.	S. P. No. 3	7	5	32.1	10.5	3.6	1919	do.
53	222602		Ga. s.	S. P. No. 4	7	6	33.1	10.5	3.6	1922	do.
54	221762		Ga. s.	S. P. No. 5	6	6	32.6	9.8	3.5	1921	do.
55	117119		Ga. s.	S. D. C	14	10	45.2	11.2	5.0	1902	Seattle, Wash.
56	221872		Ga. s.	S. I. C	10	8	37.5	10.9	4.5	1917	Sea Isle City, N. J.
57	166180		Ga. s.	[1] S. O. Co. No. 8	112	43	65.0	25.6	6.0	1915	Oakland, Calif.
58	224298		Ga. s.	S. Gonzales	46	11	66.0	20.8	5.7	1924	Pascagoula, Miss.
59	219097		Ga.w.	S. A. Cherry No. 2	15	15	56.0	17.9	1.9	1919	Clarksville, Tenn.
60	223737		Ga. s.	S. B. Anderson	18	10	52.2	11.8	3.6	1924	Plaquemine, La.
61	216273		Ga. s.	S. C. Hall	8	6	34.0	9.1	4.3	1918	Seattle, Wash.
62	117084		Ga. s.	S. C. Kirk	10	8	45.0	14.2	3.5	1901	Dreka, Va.
63	117252		Ga. s.	S. E. Johnson	14	8	60.0	15.6	3.6	1903	Seabright, N. J.
64	207802		Ga. s.	S. E. Moore	6	6	40.0	9.0	3.9	1910	Bridgeton, N. J.
65	210900		Ga. s.	S. E. Shoyer	8	7	33.0	9.5	3.2	1900	Philadelphia, Pa.
66	116089		Ga. s.	S. F. Burns	25	23	61.7	16.4	4.4	1886	Bayport, N. Y.
67	215617		Ol. s.	S. F. International No. 2	26	10	55.0	16.2	5.9	1917	Oakland, Calif.
68	215869		Ol. s.	S. F. International No. 3	26	10	55.0	16.2	5.9	1917	San Francisco, Calif.
69	223709		Ol. s.	S. F. International No. 5	31	14	56.4	17.0	6.0	1924	Sausalito, Calif.
70	206603		Ga. s.	S. F. Long	8	5	38.2	10.0	3.9	1908	Stockton, Calif.
71	224276		Ol. s.	S. H. Fineh	58	40	58.4	18.5	8.2	1924	Seattle, Wash.
72	210277		Ga. s.	S. J. Cooper	19	9	41.0	12.4	3.9	1912	Sharptown, Md.
73	117175		Ga. s.	S. J. Todd	14	6	55.0	16.0	3.8	1902	Oriole, Md.
74	115502		Ga. s.	S. K. Parks	5	5	47.0	13.0	3.0	1876	Somerset County, Md.

[1] Formerly U. S. Navy ga. s. 2500.

[2] Formerly ga. s. Coco Cola Bill.

Line No.	Service	Crew	Horsepower	Name of owner	Home port	Address of owner
1	Frt.	2	25	Harry Dill	Baltimore, Md	Centerville, Md.
2	Fsh.	2	8	Frank C. Emmes	Milwaukee, Wis	Sturgeon Bay, Wis.
3	Pas.	1	18	Chas. Greenhalgh	Grand Haven, Mich	Saugatuck, Mich.
4	Frt.	2	44	Gra[illegible] Dean	Louisville, Ky	Frankfort, Ky.
5	Frt.	2	24	Carlos Tyler	Crisfield, Md	Ewell, Md.
6	Frt.	2	27	J. J. Marsh	do	Tylerton, Md.
7	Tow.	1	58	A. C. Heston	Portland, Oreg	765 East Seventy-second Street N.
8	Pas.	2	40	Carl J. Steiner	St. Louis, Mo	Alton, Ill.
9	Msc.	1	14	Byron Moger	New York, N. Y	Blue Point, N. Y.
10	Tow.	1	35	John Valsuano	Seattle, Wash	322 Mercer Street.
11	Fsh.	1	16	Albert E. Jones	Newport, R. I	Point Judith, R. I.
12	Frt.	1	160	E. C. Skinner & Co. (Va.)	Newport News, Va	National Mechanics Bank.
13	Fsh.	2	16	San Juan Fishing & Packing Co. (Wash.)	Seattle, Wash	Foot Stacy Street.
14	Msc.	1	32	R. J. Taylor	Baltimore, Md	39 South Gay Street.
15	Fsh.	1	16	Jens Breinholt	Galveston, Tex	1001 Avenue K.
16	Tow.	2	35	Lloyd Crittenden	Port Arthur, Tex	Sabine, Tex.
17	Fer.	1	25	C. T. Smith	Portland, Oreg	Stevenson, Wash.
18	Tow.	3	25	I. L. Shepherd	Memphis, Tenn	Dyersburg, Tenn.
19	Pas.	4	20	J. W. Stephens	Louisville, Ky	Brownsville, Ky.
20	Fsh.	2	11	Victor Pelegrin	New Orleans, La	Chauvin, La.
21	Oys.	6	30	Louisiana Oyster & Fish Co	Morgan City, La	Berwick, La.
22	Fsh.	4	35	Clarence Jackway	Buffalo, N. Y	Westfield, N. Y.
23	Fsh.	4	60	William Schneider	Erie, Pa	234 West Fourth Street.
24	Frt.	2	20	Lawrence Canning Co. (Me.)	Rockland, Me	Tillson's Wharf.
25	Pas.	1	15	George S. Lubker	Philadelphia, Pa	Ocean Gate, N. J.
26	Fsh.	1	12	Ekoff Nygard	Seattle, Wash	Port Blakely, Wash.
27	Pas.	2	30	Joseph I. Moulton	Salem, Mass	257 Washington Street.
28	Tow.	1	24	Frank McGeehan	Tacoma, Wash	2512 North Eighth Street.
29	Frt.	1	20	Dan'l. H. Ross	New York, N. Y	Greenport, N. Y.
30	Pas.	20	10	Willie Johnson	Wilmington, Del	Bowers, Del.
31	Frt.	1	10	C. R. Righter	Pittsburgh, Pa	Creston, W. Va.
32	Pas.	1	15	Jerry Sprague	Philadelphia, Pa	Beach Haven, N. J.
33	Frt.	2	36	T. Y. Johnston	Norfolk, Va	Amburg, Va.
34	Frt.	2	10	Chas. M. Lewis	Reedville, Va	Sharps, Va.
35	Frt.	2	24	B. L. Wood	Newport News, Va	Lot, Va.
36	Frt.	2	12	Thos. F. Wood	Wilmington, N. C	
37	Frt.	1	50	Florida Gravel Co. (Fla.)	Apalachicola, Fla	Quincy, Fla.
38	Frt.	2	10	John F. Bloodsworth	Crisfield, Md	White Haven, Md.
39	Fsh.	18	60	Nils Soderberg	New York, N. Y	338 Fifty-second Street (B.).
40	Frt.	2	24	Mace Tolley	Cambridge, Md	Fishing Creek, Md.
41	Fsh.	20	100	Chesebro Brothers (N. Y.)	New York, N. Y	1 Fulton Market.
42	Fsh.	2	48	Ross J. Bell	Grand Haven, Mich	Cheboygan, Mich.
43	Frt.	1	20	I. H. Carter	Norfolk, Va	Rescue, Va.
44	Msc.	2	24	Curt J. Knoll	New York, N. Y	405 East One hundred and fifty-ninth Street.
45	Pas.	4	60	J. A. Ferry	New Orleans, La	Ponchatoula, La.
46	Frt.	1	60	I. L. Ettlinger	San Francisco, Calif	Merchants Exchange Building.
47	Frt.	1	45	Raymond Concrete Pile Co. (N. Y.)	Baltimore, Md	Munsey Building.
48	Tow.	1	20	Pearl City Packet Co. (Ark.)	Memphis, Tenn	Newport, Ark.
49	Fsh.	3	30	Van Camp Sea Food Co. (Calif.)	Los Angeles, Calif	East San Pedro, Calif.
50	Fsh.	6	35	J. L. Erthal	Philadelphia, Pa	Seaside Park, N. J.
51	Fsh.	6	20	do	do	Do.
52	Fsh.	6	35	do	do	Do.
53	Fsh.	6	40	do	do	Do.
54	Fsh.	2	20	Harold Smedal	do	Do.
55	Frt.	1	30	Pacific American Fisheries (Me.)	Seattle, Wash	South Bellingham, Wash.
56	Fsh.	6	24	Union Fishing, Freezing & Cold Storage Co. (N. J.).	Philadelphia, Pa	Sea Isle City, N. J.
57	Frt.	2	80	Standard Oil Co. (Calif.)	San Francisco, Calif	225 Bush Street.
58	Fsh.	10	30	Star Fish & Oster Co	Mobile, Ala	108 Eslava Street.
59	Fer.	1	10	County of Cheatham	Nashville, Tenn	Ashland City, Tenn.
60	Tow.	2	10	S. B. Anderson & Son (La.)	Morgan City, La	Plaquemine, La.
61	Fsh.	11	15	Shirley C. Hall	Seattle, Wash	
62	Frt.	1	10	Wesley L. Green	Washington, D. C	520 Eighth Street SE.
63	Msc.	1	35	James K. Jackson	Newark, N. J	Paterson, N. J.
64	Pas.	1	15	Abbot Sayre	Philadelphia, Pa	Bridgeton, N. J.
65	Pas.	1	18	Bert Miller	do	Pier 16, South Wharves.
66	Frt.	1	25	William de Waal	New York, N. Y	West Sayville, N. Y.
67	Fsh.	2	90	San Francisco-International Fish Co. (Calif.)	San Francisco, Calif	518 Clay Street.
68	Fsh.	2	85	do	do	Do.
69	Fsh.	3	90	do	do	Do.
70	Frt.	1	30	Henry E. Hanson	do	Stockton, Calif.
71	Wrk.	2	100	S. H. Finch	Seattle, Wash	5919 West Stevens Street.
72	Tow.	2	21	Herbert M. Ford	Newport News, Va	Hopewell, Va.
73	Frt.	1	24	Ethel L. Morrison	Charleston, S. C	McClellanville, S. C.
74	Fsh.	1	8	Minnie S. Pusey	Philadelphia, Pa	Bivalve, N. J.

[3] Formerly ga. s. Hercules.

Line No.	Official No.	Signal letters	Rig	Name of vessel	Tonnage		Register dimensions			When built	Where built
					Gross	Net	Length	Breadth	Depth		
							Feet	*Feet*	*Feet*		
1	221763	.....	Ga. s.	S. L. F. No. 1	7	6	32.6	10.5	3.5	1918	Lavallette, N. J.
2	221765	.....	Ga. s.	S. L. F. No. 3	7	6	31.5	10.5	3.5	1917	do
3	222115	.....	Ga. s.	S. L. F. No. 5	6	5	33.0	10.8	3.4	1922	do
4	224446	.....	Ga. s.	S. L. Wood	8	5	43.5	10.8	3.3	1925	Fairbank, Md.
5	222145	.....	Ga. s.	S. M. C. No. 1	13	11	30.3	12.1	3.0	1922	Seattle, Wash.
6	223667	.....	Ga. s.	[1] S. S. Blackman	56	27	77.0	21.8	6.1	1924	Dorchester, N. J.
7	116287	.....	Ga. s.	S. T. Howard	13	8	50.6	12.4	3.8	1889	Dames Quarter, Md.
8	23581	.....	Ga. s.	S. V. Rogers	6	5	33.1	11.5	2.8	1867	Sayville, N. Y.
9	221873	.....	Ga. s.	S. W. F. No. 2	8	7	37.2	10.4	3.7	1919	Sea Isle City, N. J.
10	221874	.....	Ga. s.	S. W. F. No. 3	8	7	37.2	10.4	3.7	1917	do
11	221875	.....	Ga. s.	S. W. F. No. 4	8	7	37.2	10.4	3.7	1918	do
12	222041	.....	Ga. s.	S. W. Sheppard	39	23	61.5	20.0	6.0	1922	Dorchester, N. J.
13	217864	.....	Ga. s.	S. W. Somers	110	71	94.9	23.5	6.5	1919	West Norfolk, Va.
14	23790	.....	Ga. s.	S. W. Truslow	23	15	50.5	17.9	5.1	1869	Moriches, N. J.
15	115548	.....	Ga. s.	Sabrina	14	8	43.4	16.2	3.5	1877	Riverside, N. J.
16	117144	.....	Ga. s.	Sachem	18	13	47.5	15.4	6.7	1902	Eastport, Me.
17	200746	.....	Ga. s.	Sachem	14	11	50.0	15.0	3.5	1904	Pocomoke City, Md.
18	201876	.....	Ga. s.	Sachuest	14	13	35.8	12.0	4.8	1903	Neponset, Mass.
19	205027	.....	Ga. s.	Sadie	9	6	33.0	11.7	4.1	1908	Braintree, Mass.
20	205304	.....	Ga. s.	Sadie	10	8	31.0	11.0	4.3	1904	Cape May City, N. J.
21	211697	.....	Ga. s.	Sadie	14	12	42.1	10.6	4.1	1902	South Boston, Mass.
22	216017	.....	Ga. s.	Sadie	12	7	45.3	11.8	3.7	1913	Achilles, Va.
23	223868	.....	Ol. s.	Sadie B	15	10	64.6	24.4	4.7	1924	Toledo, Oreg.
24	213187	.....	Ga. s.	Sadie H	9	9	40.4	8.4	3.4	1915	Branson, Mo.
25	212773	.....	Ga. s.	Sadie K	20	16	42.3	12.7	5.5	1914	Seattle, Wash.
26	116618	.....	Ga. s.	Sadie M	15	12	44.2	15.2	4.2	1894	Patchogue, N. Y.
27	214738	.....	Ga. s.	Sadie R	13	9	37.0	13.1	4.3	1917	Brooklyn, N. Y.
28	220970	.....	Ga. s.	Sadie A. Nickerson	23	12	48.4	15.2	5.8	1920	Friendship, Me.
29	116743	.....	Ga. s.	Sadie E. Culver	36	16	69.4	19.9	5.5	1896	Whitehaven, Md.
30	117068	.....	Ol. s.	Sadie M. Nunan	73	36	81.6	21.4	9.2	1901	East Boothbay, Me.
31	116448	.....	Ga. s.	Sadie M. Parks	13	7	54.0	14.0	3.8	1891	St. Peters, Md.
32	210836	.....	Ga. s.	Safe and Sane	13	9	33.5	12.5	3.6	1912	Tampa, Fla.
33	202972	.....	Ga. s.	Safety	13	8	42.7	12.5	5.2	1906	East Machias, Me.
34	218114	.....	Ga. s.	SAGAMORE	8	6	38.8	8.1	2.2	1906	Buffalo, N. Y.
35	208145	.....	Ga. s.	Sagitta	22	18	42.5	14.2	4.7	1910	Mariners Harbor, N. Y.
36	218225	.....	Ga. s.	Sago	18	12	64.4	17.5	2.4	1919	Fort Lauderdale, Fla.
37	200578	.....	Ga. s.	Sailor's Joy	17	12	49.3	17.6	3.6	1903	Biloxi, Miss.
38	202317	.....	Ga. s.	Saint	11	10	41.0	7.8	4.9	1905	Boston, Mass.
39	213283	.....	Ga. s.	St. Agnes	14	9	47.3	12.5	5.2	1915	San Diego, Calif.
40	221624	.....	Ga. s.	St. Agnes	14	11	35.8	14.5	3.3	1921	Edisto Island, S. C.
41	219841	.....	Ga. s.	St. Andrew	40	27	54.3	15.8	7.8	1920	Gig Harbor, Wash.
42	209820	.....	Ga. s.	St. Anna	27	18	48.0	14.0	5.7	1912	Seattle, Wash.
43	219341	.....	Ga.w.	St. Antonio	30	16	51.3	14.5	2.4	1905	Lockport, La.
44	205817	.....	Ga.w.	St. Charles	41	20	63.6	13.5	3.1	1908	Allemands, La.
45	221240	.....	Ga.w.	St. Francis	13	10	35.4	11.2	2.8	1921	Parkin, Ark.
46	208569	.....	Ga. s.	St. George	18	12	41.0	12.6	4.6	1911	Tacoma, Wash.
47	210843	.....	Ga. s.	St. George II	26	18	46.5	14.2	5.7	1912	do
48	207315	.....	Ga. s.	St. Helen	14	10	50.4	12.7	2.7	1910	Astoria, Oreg.
49	214840	.....	Ga. s.	St. Helena	19	11	41.6	12.2	3.7	1914	New Orleans, La.
50	213789	.....	Ga. s.	St. Ignace	30	14	70.0	16.3	6.5	1915	Pascagoula, Miss.
51	213251	.....	Ga. s.	St. John	32	21	49.8	14.1	6.3	1915	Dockton, Wash.
52	219844	.....	Ol. s.	St. John	23	18	45.5	14.7	5.8	1919	Arroyo, P. R.
53	221740	.....	Ga. s.	St. John	13	11	32.6	9.6	2.5	1921	Galveston, Tex.
54	207179	.....	Ga. s.	St. John No. 1	11	5	45.8	12.5	3.6	1910	Harvey, La.
55	220533	.....	Ga. s.	St. John B	14	11	47.2	11.8	2.8	1920	Olga, La.
56	209332	.....	Ga. s.	St. Johns	10	9	39.0	10.0	3.0	1905	Palatka, Fla.
57	223518	.....	Ol. s.	Saint Joseph	18	8	43.0	13.7	5.4	1923	Amesbury, Mass.
58	211162	.....	Ga. s.	St. Joseph	22	15	43.6	13.9	5.3	1913	Gig Harbor, Wash.
59	219348	.....	Ga. s.	St. Joseph	10	8	38.6	9.8	2.0	1904	Houma, La.
60	208745	.....	Ga. s.	St. Louis	18	12	41.6	12.6	4.7	1911	Tacoma, Wash.
61	224084	.....	Ga. s.	St. Louis	7	5	29.3	10.2	2.6	1923	Houma, La.
62	116733	.....	Ol. s.	St. Marguerite	11	7	38.3	13.1	3.7	1896	Morgan City, La.
63	202639	.....	Ga.w.	St. Martin	11	8	47.0	13.4	3.0	1905	do
64	210673	.....	Ga. s.	St. Martin	36	24	55.0	16.4	6.2	1912	Dockton, Wash.
65	218326	.....	Ga. s.	St. Mary	35	24	53.3	15.1	6.3	1919	Tacoma, Wash.
66	214135	.....	Ga. s.	St. Matthew B	9	8	32.6	9.8	3.4	1916	Jacksonville, Fla.
67	212989	.....	Ga. s.	St. Michael	19	13	41.0	12.4	5.5	1915	Seattle, Wash.
68	209684	.....	Ol. s.	St. Nicholas	40	27	55.6	15.5	7.5	1912	Dockton, Wash.
69	211901	.....	Ga. s.	St. Nicholas	21	14	42.3	13.8	5.5	1914	Tacoma, Wash.
70	215250	.....	Ga. s.	St. Nicholas	35	24	50.4	15.4	6.9	1917	do
71	217614	.....	Ga. s.	St. Nicholas	47	32	59.2	15.2	7.6	1919	Wilmington, Calif.
72	211129	.....	Ga. s.	St. Paul	29	19	47.5	13.5	6.0	1913	Seattle, Wash.
73	223662	.....	Ol. s.	St. Providenza	24	10	49.4	15.0	5.7	1924	Amesbury, Mass.
74	216103	.....	Ga. s.	St. Rocco	24	20	44.1	13.5	5.7	1917	Tacoma, Wash.
75	218932	.....	Ga. s.	St. Rock	8	5	37.8	11.4	2.8	1912	Cut Off, La.

[1] Formerly ga. s. Anna V. Newcomb.

Line No.	Service	Crew	Horsepower	Name of owner	Home port	Address of owner
1	Fsh.	6	20	Manasquan Fish Co. (N. J.)	Philadelphia, Pa	Seaside Park, N. J.
2	Fsh.	1	40	do	do	Do.
3	Fsh.	2	20	do	do	Do.
4	Frt.	2	15	James T Fluhart	Cambridge, Md	Fairbank, Md.
5	Drg.	3	32	H. G. Gabrielson	Nome, Alaska	
6	Oys.	8	42	Leslie A. Blackman	Philadelphia, Pa	Port Norris, N. J.
7	Frt.	1	12	H. H. Mitchell	Wilmington, Del	Hotel Stoeckle.
8	Msc.	1	12	Charles E. Still	New York, N. Y	New Suffolk, N. Y.
9	Fsh.	6	20	Union Fishing, Freezing & Cold Storage Co. (N. J.).	Philadelphia, Pa	Sea Isle City, N. J.
10	Fsh.	6	24	do	do	Do.
11	Fsh.	6	24	do	do	Do.
12	Oys.	9	36	S. Ware Sheppard	do	Bridgeton, N. J.
13	Frt.	4	100	Chesapeake Marine Ry. Co. (Md.)	Baltimore, Md	Philpot and Point Streets.
14	Frt.	2	12	William Janus	Perth Amboy, N. J	Leonardo, N. J.
15	Msc.	2	16	William Maurer	do	Keyport, N. J.
16	Frt.	2	30	John B. McLean	Eastport, Me	Lubec, Me.
17	Frt.	1	30	E. C. Hall	Reedville, Va	Coan, Va.
18	Oys.	2	25	Harry W. Milliken	Providence, R. I	Warwick, R. I.
19	Frt.	1	50	Atlantic, Gulf & Pacific Co. (W. Va.)	New York, N. Y	2405 Park Row Building.
20	Tow.	1	35	John H. Van Pelt	Newark, N. J	Elizabeth, N. J.
21	Fsh.	1	40	Ernest M. Cook	Vineyard Haven, Mass	Nantucket, Mass.
22	Frt.	2	20	G. W. Marshall	Newport News, Va	Glass, Va.
23	Fer.	1	65	Roosevelt Highway Ferry Co. (Oreg.)	Newport, Oreg	
24	Pas.	1	25	Hobart G. McQuerter	St. Louis, Mo	Branson, Mo.
25	Fsh.	6	32	Louis Knutson	Seattle, Wash	Anacortes, Wash.
26	Oys.	2	16	George H. Mott	New York, N. Y	Inwood, N. Y.
27	Msc.	1	50	Stony Brook Sand & Gravel Corporation (N. Y.).	do	32 Pearl Street.
28	Fsh.	2	46	Lewis N. Waters	do	Oyster Bay, N. Y.
29	Fsh.	12	100	J. W. Thompson	Wilmington, N. C	Southport, N. C.
30	Fsh.	9	60	Philip P. Manta	Boston, Mass	221 Commercial Street.
31	Frt.	1	14	James Dawson	Annapolis, Md	Mayo, Md.
32	Fsh.	1	24	H. R. P. Miller	Tampa, Fla	Eustis, Fla.
33	Frt.	1	50	Addison Packing Co. (Me.)	Southwest Habor, Me	
34	Msc.	1	40	Dunbar & Sullivan Dredging Co. (N. Y.)	Buffalo, N. Y	Erie Co. Bank Building.
35	Fsh.	2	40	South Fish Co. (Fla.)	Tampa, Fla	Fort Myers, Fla.
36	Pas.	2	36	H. D. DeGrove	Jacksonville, Fla	Foot Main Street.
37	Frt.	5	40	Guedry Brothers	New Orleans, La	Arabia, La.
38	Fsh.	2	90	Joseph A, Leger	New Bedford, Mass	212 Nash Road.
39	Fsh.	2	35	B. Stagnaro	San Diego, Calif	
40	Pas.	2	30	Henry Heyward	Charleston, S. C	James Island, S. C.
41	Fsh.	8	50	Slavo Trutanich	Los Angeles, Calif	San Pedro, Calif.
42	Fsh.	7	50	Booth Fisheries Co. (Del.)	Seattle, Wash	Marion Building.
43	Tow.	2	28	A. J. Stagni	New Orleans, La	Lockport, La.
44	Frt.	6	24	O. J. Savole	do	Harvey, La.
45	Pas.	1	8	W. C. Flett	St. Louis, Mo	Parkan, Ark.
46	Fsh.	7	20	Pacific American Fisheries (Me.)	Seattle, Wash	Bellingham, Wash.
47	Fsh.	7	35	Nelson Lagoon Packing Co. (Wash.)	Juneau, Alaska	Port Walter, Alaska.
48	Fsh.	1	50	Columbia River Packers Association (Oreg.)	Astoria, Oreg	
49	Frt.	3	65	Frank G. Otis	New Orleans, La	Peters Avenue and river.
50	Frt.	1	32	Hibbs Fish Co. (Fla.)	Tampa, Fla	St. Petersburg, Fla.
51	Fsh.	8	40	Knight Island Packing Co. (Wash.)	Seattle, Wash	1177 Dexter Horton Building.
52	Frt.	2	20	St. Thomas Harbor Board	St. Thomas, V. I	
53	Fsh.	1	18	C. N. Nagle	Galveston, Tex	3119 Avenue R.
54	Frt.	3	25	Andrija Pobrica	New Orleans, La	2425 Columbus Street.
55	Pas.	2	16	John Popich	do	Empire, La.
56	Pas.	1	15	W. M. Miller	Jacksonville, Fla	Crescent City, Fla.
57	Fsh.	8	45	Joseph Sinagra	Boston, Mass	36 Fleet Street.
58	Fsh.	6	20	Alaska Pacific Fisheries (Oreg.)	Ketchikan, Alaska	
59	Oys.	2	5	Ulysse Hebert	New Orleans, La	Houma, La.
60	Fsh.	5	35	A. & P. Products Corporation (N. Y.)	Ketchikan, Alaska	
61	Fsh.	3	18	Edgar Cantrelle	Galveston, Tex	Port Bolivar, Tex.
62	Pas.	2	46	A. J. Buras	New Orleans, La	424 Powder Street.
63	Msc.	1	20	Asland Planting & Manufacturing Co. (Ltd.) (La.).	Morgan City, La	Houma, La.
64	Fsh.	8	40	Hoonah Packing Co. (Wash.)	Seattle, Wash	South Bellingham, Wash.
65	Fsh.	8	40	Andrew Gilich	Tacoma, Wash	Gig Harbor, Wash.
66	Frt.	1	25	J. B. Morrison, sr	Charleston, S C	McClellanville, S. C.
67	Fsh.	1	20	Salvatore Criscone	Seattle, Wash	Port Blakely, Wash.
68	Fsh.	3	100	Hidden Inlet Canning Co. (Alaska)	Juneau, Alaska	Killisnoo, Alaska.
69	Fsh.	6	20	George T. Myers	do	Chatham, Alaska.
70	Fsh.	8	50	Pete Lubetich	Seattle, Wash	4122 Cascadia Avenue.
71	Fsh.	8	65	Nick Dragich	Los Angeles, Calif	San Pedro, Calif.
72	Fsh.	5	35	Dominko Kjukusic	Seattle, Wash	Bellingham, Wash.
73	Fsh.	8	45	Salvatore Giammanco	Boston, Mass	Everett, Mass.
74	Fsh.	3	30	Mayk Hugeo	Seattle, Wash	Port Blakely, Wash.
75	Fsh.	3	12	Andrew Martin	New Orleans, La	Cut Off, La.

Line No.	Official No.	Signal letters	Rig	Name of vessel	Tonnage		Register dimensions			When built	Where built
					Gross	Net	Length	Breadth	Depth		
							Feet	*Feet*	*Feet*		
1	223936	MFPK	Ol. s.	St. Tammany	103	64	110.7	22.5	5.2	1924	Slidell, La.
2	213645		Ga. s.	Saladin	7	6	30.8	9.4	6.9		Unknown
3	203103		Ga. s.	[1] Salem	13	12	50.4	14.0	3.6	1906	Camden, N. J.
4	116202		Ga. s.	Sallie	11	10	41.0	14.0	3.0	1888	Norfolk, Va.
5	206066		Ga. s.	Sallie	17	16	44.6	11.0	4.2	1901	Long Island City, N. J.
6	207813		Ga. s.	Sallie C	11	7	42.3	11.5	3.7	1907	San Francisco, Calif.
7	223738		Ol. s.	Sally	33	13	60.3	16.7	6.2	1924	Oakland, Calif.
8	208394		Ga. s.	SALLY D	27	13	48.0	16.0	4.9	1911	Jacksonville, Fla.
9	212240		Ga. s.	Sally O	13	11	36.0	13.3	3.2	1914	Greenport, N. Y.
10	209520		Ga. s.	[2] Sally Lee	28	10	58.2	15.5	5.3	1912	Pocomoke City, Md.
11	207531		Ga. s.	Salmo	14	9	36.0	11.9	3.4	1910	Seattle, Wash.
12	215321		Ga. s.	Salmon Bank	18	15	42.6	13.3	5.3	1917	....do
13	206185		Ga. s.	Salmon Bay	14	9	39.9	12.0	4.4	1909	....do
14	220356		Ga. s.	Salmon Bay	9	7	32.5	10.0	4.7	1920	....do
15	201957		Ga. s.	Salmonero	14	9	52.0	12.0	4.3	1905	Tacoma, Wash.
16	205019		Ga. s.	Salmora	30	20	63.6	13.8	5.7	1908	....do
17	117260		Ga. s.	Salome	7	7	40.0	10.5	4.0	1901	Clinton, Conn.
18	220517		Ga. s.	Salome	9	7	34.2	9.6	4.4	1920	Seattle, Wash.
19	216175		Ga. s.	Salt	34	23	59.0	16.4	6.7	1918	Los Angeles, Calif.
20	219549		Ga. s.	Saltaire	68	46	73.5	19.0	6.3	1919	Wareham, Mass.
21	224437		Ga. s.	Salvator	18	12	44.9	13.2	5.2	1925	Boston, Mass.
22	217606		Ga. s.	Salvor	71	67	65.3	23.4	5.7	1918	Tavernier, Fla.
23	221777		Ga. s.	Sam	7	6	32.9	10.5	3.6	1919	Lavellette, N. J.
24	209791		Ga. s.	Sam and Priscilla	30	12	53.4	14.0	7.0	1912	East Boothbay, Me.
25	116822		Ga. s.	Sam Adams	13	13	43.5	12.0	4.4	1898	Boston, Mass.
26	216159		Ga. s.	Sam Burns	50	46	72.3	20.1	3.0	1918	Popes Creek, Md.
27	213570		Ol. s.	Sam Weller	99	67	71.2	21.8	9.7	1915	Baltimore, Md.
28	216447		Ga. s	Sammy	11	8	34.7	10.1	5.3	1918	Seattle, Wash.
29	224500		Ga. s.	Sammy B	12	8	36.5	12.3	4.9	1925	Amesbury, Mass.
30	213185		Ga. s.	Sammy Lane	12	11	44.4	8.5	3.5	1915	Branson, Mo.
31	116818		Ga. s.	Samoset	10	7	27.0	13.7	4.0	1898	Osterville, Mass.
32	209205		Ga. s.	Samoset	9	8	25.9	11.9	5.3	1911	East Providence, R. I.
33	222271		Ga.w.	Sampson	11	7	46.3	10.4	1.9	1922	Parkersburg, W. Va.
34	218869		Ga.w.	Sampson No. 2	13	8	59.0	13.1	2.0	1919	....do
35	205105		Ga. s.	Samson	14	9	45.5	10.7	4.9	1907	Sacramento, Calif.
36	207267		Ga. s.	Samson	12	9	45.0	9.4	4.2	1910	Bandon, Oreg.
37	220055		Ga. s.	Samson II	30	20	48.4	14.3	6.8	1920	Tacoma, Wash.
38	117081		Ga. s	Samuel Chard	22	22	43.6	16.6	5.6	1901	Greenwich, Conn.
39	117236		Ga. s.	Samuel Fleet	10	9	33.2	14.0	4.0	1903	Patchogue, N. Y.
40	211780		Ga. s.	Samuel Thomas	18	13	48.5	15.0	4.4	1913	Elliotts, Md.
41	116513		Ga. s.	Samuel C. Bond	8	7	30.0	13.4	4.2	1892	Stratford, Conn.
42	115220		Ga. s.	Samuel C. Jacoby	28	11	57.0	19.9	5.0	1872	Bridgeton, N. J.
43	221507		Ga. s.	Samuel M. Denny	122	79	105.9	22.1	6.7	1921	Paulsboro, N. J.
44	115215		Ga. s.	Samuel P. Billar	21	19	44.5	15.5	5.0	1873	Northport, N. Y.
45	217526		Ga. s.	San Antonino	11	5	42.0	12.3	4.4	1917	San Diego, Calif.
46	220086		Ga. s.	San Antonio	41	32	56.3	15.1	6.8	1920	Tacoma, Wash.
47	220727		Ga. s.	San Antonio	32	18	58.2	17.7	6.4	1919	San Diego, Calif.
48	221576		Ga. s.	San Antonio	13	9	46.0	11.8	4.6	1917	Wilmington, Calif.
49	116143		Ol. s.	San Diego	81	34	89.5	18.8	7.5	1887	San Francisco, Calif.
50	116087		Ga. s.	San Jose	43	14	67.5	20.0	7.0	1886	Benicia, Calif.
51	210068		Ga. s.	San Juan	10	7	34.3	10.1	3.6	1912	Tacoma, Wash.
52	210893		Ga. s.	San Juan II	41	28	58.3	13.9	6.4	1913	Bellingham, Wash.
53	224681		Ga. s.	San Juan II	15	12	37.9	9.8	4.6	1925	Seattle, Wash.
54	215119		Ga. s.	San Juana	34	27	54.2	14.7	6.6	1917	Tacoma, Wash.
55	219439		Ga. s.	San Pedro	20	13	54.5	13.6	4.7	1918	Los Angeles, Calif.
56	221885		Ga. s.	San Toy	15	11	38.4	13.3	3.7		Unknown
57	214983		Ga. s.	Sanco	15	10	40.0	11.8	5.0	1917	Shaw Island, Wash.
58	222458		Ga. s.	Sandalphon	12	11	39.0	12.6	4.5	1900	Burlington, Vt.
59	220632		Ol.w.	Sand Boy	21	21	62.0	14.5	3.6	1920	Clarington, Ohio.
60	207748		Ga. s.	Sandman	28	19	49.0	14.0	6.5	1910	Tacoma, Wash.
61	222431		Ga.w.	Sandow	27	27	65.0	15.5	2.9	1922	Clarington, Ohio.
62	214697		Ga.w.	Sand-Shell	24	24	46.2	11.0	1.8	1916	Clarendon, Ark.
63	115888		Ga. s.	Sand Snipe	69	47	67.0	23.8	5.5	1882	St. Michaels, Md.
64	216369		Ga.w.	Sandy	13	13	56.0	12.0	2.6	1914	Frankfort, Ky.
65	220229		Ga. s.	Sandy	9	7	38.7	10.7	3.0	1919	Funter Bay, Alaska.
66	220834		Ga.w.	Sandy	41	17	60.2	16.0	3.4	1920	Tampa, Fla.
67	221549		Ga.w.	Sandy	13	11	54.2	12.0	2.6	1921	Metropolis, Ill.
68	215741		Ga.w	Sandy Valley	19	12	64.2	14.7	2.4	1917	Catlettsburg, Ky.
69	217345		Ga. s.	Sannak	9	6	36.2	10.4	4.1	1918	Tacoma, Wash.
70	222175		Ga.w.	Sanshel	31	20	60.3	22.0	3.0	1922	Tampa, Fla.
71	222580		Ga. s.	Santa Claus	78	62	58.6	18.0	5.4	1922	Daytona, Fla.
72	116559		Ga. s.	Santa Cruz	45	43	64.0	18.6	6.4	1893	Benicia, Calif.
73	216005	LJRK	Ol. s.	Santa Flavia ✚⊙	2,113	1,424	225.6	43.4	25.8	1918	Aberdeen, Wash.
74	117021		Ga. s.	Santa Rita	15	12	48.3	11.1	3.4	1901	Astoria, Oreg.
75	116408		Ga. s.	Saona	11	7	38.0	12.3	7.1	1891	Brooklyn, N. Y.
76	116799		Ga. s.	Sapho	12	10	35.0	14.0	3.6	1898	Tampa, Fla.

[1] Formerly ga. s. Pyne Poyut.

[2] Formerly ga. s. Emma Virginia.

Line No.	Service	Crew	Horsepower	Name of owner	Home port	Address of owner
1	Pas.	7	300	J. B. Howze	New Orleans, La	Slidell, La.
2	Msc.	1	15	George H. Stines	New York, N. Y	Mariners Harbor, N. Y.
3	Pas.	1	100	Great South Bay Ferry Co. (N. Y.)	do	Freeport, N. Y.
4	Frt.	2	16	John R. Wright	Norfolk, Va	Churchland, Va.
5	Fsh.	1	40	William B. Jones	New York, N. Y	Springfield Gardens, N.Y.
6	Pas.	1	50	Willard W. Cousins	Eureka, Calif	107 G Street.
7	Tow.	2	150	Daniel Contracting Co. (Calif.)	San Francisco, Calif	503 Market Street.
8	Ten.	2	10	M. J. Dady Engineering & Contracting Co. (N. Y.).	New York, N. Y	367 Fulton Street (B.).
9	Frt.	1	35	Nathaniel T. Edwards	do	Amagansett, N. Y.
10	Fsh.	2	50	C. H. Carpenter	do	Hempstead, N. Y.
11	Fsh.	2	24	Alaska Mining & Transportation Co. (Wis.)	Seward, Alaska	Seldovia, Alaska.
12	Fsh.	6	20	Johnny L. Halleran	Seattle, Wash	Olalla, Wash.
13	Tow.	1	40	J. W. McKay	Ketchikan, Alaska	
14	Fsh.	2	12	P. A. Neilsen	Seattle, Wash	3641 Commodore Way.
15	Tow.	2	80	Henry T. Cayou	Port Townsend, Wash	Deer Harbor, Wash.
16	Fsh.	2	65	Miners and Merchants Bank (Alaska)	Ketchikan, Alaska	
17	Frt.	2	14	Arthur L. Savitz	Newark, N. J	158 Orchard Street.
18	Fsh.	2	16	A. Thoberg	Seattle, Wash	646 West Fifty-second Street.
19	Tow.	2	60	San Pedro Transportation Co. (Calif.)	Los Angeles, Calif	Seventh and Olive Streets.
20	Pas.	2	64	Village of Saltaire (N. Y.)	New York, N. Y	Bay Shore, N. Y.
21	Fsh.	8	35	Joseph Ponzo	Boston, Mass	28 Hale Street.
22	Frt.	5	75	Jennie S. Webster	Miami, Fla	243 Northeast Thirteenth Terrace.
23	Fsh.	6	20	St. Albans Fish Co. (N. J.)	Philadelphia, Pa	Beachhaven, N. J.
24	Fsh.	8	50	Silvestre Filamond	Boston, Mass	Medford, Mass.
25	Pas.	2	32	Charles E. Phelan	do	Charlestown, Mass.
26	Frt.	2	14	Glatfelter Pulp Wood Co. (Md.)	Baltimore, Md	3100 Evergreen Terrace.
27	Frt.	7	300	Arundel Corporation (Md.)	do	Pier 2, Pratt Street.
28	Fsh.	8	18	John E. Bjerkan	Seattle, Wash	6557 Mary Avenue NW.
29	Fsh.	3	40	Jesse R. Brooks	New York, N. Y	Greenport, N. Y.
30	Pas.	1	18	Hobart G. McQuerter	St. Louis, Mo	Branson, Mo.
31	Msc.	1	12	S. O. Sorensen	New York, N. Y	515 Seventy-third Street (B.).
32	Frt.	1	12	Frank A. Colwell	Providence, R. I	Cranston, R. I.
33	Tow.	1	15	C. S. Pearcy	Pittsburgh, Pa	Parkersburg, W. Va.
34	Tow.	1	32	Ohio River Gravel Co. (W. Va.)	do	Do.
35	Tow.	1	75	Benjamin Walters	San Francisco, Calif	Stockton, Calif.
36	Pas.	1	50	John A. Moore	Marshfield, Oreg	Coos Bay, Oreg.
37	Fsh.	4	55	S. K. Martin	Tacoma, Wash	3570 McKinley Avenue.
38	Oys.	2	32	William B. Chard	Bridgeport, Conn	Greenwich, Conn.
39	Fsh.	1	24	Fred Simmerman	New York, N. Y	South Jonesport, N Y.
40	Frt.	2	13	Ulman White	Crisfield, Md	Hoopersville, Md.
41	Oys.	1	8	Elijah S. Ball	New Haven, Conn	65 East Pearl Street.
42	Oys.	6	18	Stetson L. Campbell	Philadelphia, Pa	Port Norris, N. J.
43	Frt.	4	200	Samuel M. Denny	do	Penns Grove, N. J.
44	Tow.	3	40	Allen N. Spooner & Son (N. Y.)	New York, N. Y	Pier 11, North River.
45	Pas.	7	30	A. R. Robbins	San Diego, Calif	418 Ivy Street.
46	Fsh.	8	50	Gerard Caliari	Seattle, Wash	Bellingham, Wash.
47	Fsh.	5	60	M. Martinez	San Diego, Calif	State and F Streets.
48	Fsh.	3	45	Van Camp Sea Food Co. (Calif.)	Los Angeles, Calif	San Pedro, Calif.
49	Fsh.	1	194	do	do	Do.
50	Fsh.	3	75	San Juan Fishing & Packing Co. (Wash.)	Seward, Alaska	
51	Msc.	1	18	C. F. Smith	Juneau, Alaska	Petersburg, Alaska.
52	Pas.	2	100	San Juan Transportation Co. (Wash.)	Seattle, Wash	Friday Harbor, Wash.
53	Fsh.	2	45	C. F. Smith	Juneau, Alaska	Petersburg, Alaska.
54	Fsh.	8	40	Van Camp Sea Food Co. (Calif.)	Los Angeles, Calif	East San Pedro, Calif.
55	Fsh.	2	65	do	do	Do.
56	Msc.	2	15	Lee Alexander	New York, N. Y	Sheepshead Bay, N. Y.
57	Fsh.	7	20	Alaska Sanitary Packing Co. (Wash.)	Seattle, Wash	512 Pantages Building.
58	Pas.	1	24	John E. Scopes	Albany, N. Y	23 Steuben Street.
59	Tow.	1	60	Wheeling Wall Plaster Co. (W. Va.)	Pittsburgh, Pa	Wheeling, W. Va.
60	Frt.	2	50	A. J. Weston	Tacoma, Wash	Olympia, Wash.
61	Tow.	2	70	Standard Sand & Gravel Co. (W. Va.)	Pittsburgh, Pa	Wheeling, W. Va.
62	Tow.	1	10	C. H. Griffin	Memphis, Tenn	Clarendon, Ark.
63	Frt.	4	75	Bert A. Keiser	Wilmington, Del	Smyrna, Del.
64	Tow.	?	32	J. B. Blanton Co. (Ky.)	Louisville, Ky	Frankfort, Ky.
65	Msc.	1	20	James R. Crawford	Juneau, Alaska	
66	Drg.	2	50	J. L. Cone	Tampa, Fla	302 Ceaser Street.
67	Tow.	1	22	J. C. Willis	St. Louis, Mo	Metropolis, Ill.
68	Pas.	1	22	Floyd L. Ross	Louisville, Ky	Cold Springs, Ky.
69	Fsh.	8	35	Booth Fisheries Co. (Del.)	Seattle, Wash	Marion Building.
70	Drg.	2	50	B. O. Nichols	Tampa, Fla	Box 2935.
71	Frt.	2	45	W. D. Dupont	St. Augustine, Fla	Daytona, Fla.
72	Msc.	2	75	Arthur Calre	San Francisco, Calif	Oakland, Calif.
73	Frt.	28	640	International Packing Co. (Wash.)	Seattle, Wash	Room 3, Ferry Dock.
74	Pas.	1	30	William H. Dickinson	Juneau, Alaska	
75	Msc.	4	12	R. E. Yanke	New York, N. Y	15 Whitehall Street.
76	Msc.	1	14	Edward Carlin	do	214 East Eighty-third Street.

Line No.	Official No.	Signal letters	Rig	Name of vessel	Tonnage		Register dimensions			When built	Where built
					Gross	Net	Length	Breadth	Depth		
							Feet	*Feet*	*Feet*		
1	213156		Ga. s.	Sapho	11	7	32.0	10.1	4.0	1915	Poulsbo, Wash.
2	23959		Ga. s.	Sappho	13	9	41.4	13.6	3.9	1871	Brooklyn, N. Y.
3	116953		Ga. s.	Sara H. Blaisdell	12	11	38.0	14.2	4.4	1900	Sayville, N. Y.
4	204810		Ol. s.	Sarah	14	10	47.1	11.3	4.4	1907	Seattle, Wash.
5	205909		Ga. s.	Sarah	30	27	48.7	17.5	5.0	1908	Tottenville, N. Y.
6	215244		Ga. s.	Sarah	14	13	33.0	10.0	4.0	1916	Brinnon, Wash.
7	117245		Ga. s.	Sarah B	14	9	39.0	13.4	4.1	1903	Stratford, Conn.
8	224797		Ga. s.	Sarah D	7	6	34.4	9.5	3.3	1925	Bowers, Del.
9	116237		Ga. s	Sarah Blum	13	6	52.8	13.6	3.6	1888	Crab Island, Md.
10	22003		Ga. s.	Sarah Brown	6	5	30.0	11.4	3.0	1865	Norfolk, Va.
11	115084		Ga. s.	Sarah Eldert	17	15	40.7	16.5	4.0	1872	Keyport, N. J.
12	23745		Ga. s.	Sarah Elizabeth	8	6	37.7	12.1	3.5	1868	City Island, N. Y.
13	116784		Ga. s.	Sarah Jane	8	5	35.0	12.4	3.4	1897	Metomkin, Va.
14	116071		Ga. s.	Sarah O'Neill	20	19	45.0	18.7	4.8	1885	Islip, N. Y.
15	221689		Ga. s.	Sarah Thomassen	24	13	49.7	15.2	6.1	1921	Thomaston, Me.
16	116003		Ga. s.	Sarah F. Lawson	8	7	36.4	14.7	3.3	1884	Barren Creek Spring, Md.
17	116480		Ga. s.	Sarah M. Mulford	20	11	47.0	17.2	4.7	1892	Bridgeton, N. J.
18	208528		Ga. s.	Sarah T. Sharp	17	7	46.0	16.0	4.3	1911	Dorchester, N. J.
19	115962		Ga. s.	Sarah Ann Carpenter	65	45	75.0	25.8	5.7	1883	Tottenville, N. Y.
20	215113		Ol. s.	Sardinia	15	8	49.8	10.3	4.7	1917	South Portland, Me.
21	218541		Ga. s.	Sarita (composite)	12	6	35.4	12.7	4.2	1906	Weymouth, Mass.
22	222516		Ga. s.	Sarona	12	8	46.3	10.2	3.5	1922	Santa Rosa, Fla.
23	116905		Ga. s.	Sasie B	18	13	46.3	16.6	7.2	1899	Eastport, Me.
24	213993		Ga. s.	Satellite	25	14	54.6	14.1	6.6	1916	East Boothbay, Me.
25	222124		Ga. w.	Satisfaction	10	6	46.6	12.1	3.0	1921	West Palm Beach, Fla.
26	223890		Ol. s.	Satisfaction	30	13	54.6	14.6	6.1	1924	Norfolk, Va.
27	222774		Ga. s.	Saugatuck	10	8	35.3	12.2	5.6	1922	New Bedford, Mass.
28	220475		Ga. s.	Sauger	9	7	34.9	9.9	3.9	1916	Port Clinton, Ohio
29	115995		Ga. s.	Saunterer	7	6	30.8	13.6	3.2	1881	Patchogue, N. Y.
30	117061		Ga. s.	Savalo	45	40	58.0	17.2	5.6	1901	Tottenville, N. Y.
31	116731		Ga. s.	Savoy	11	10	39.8	15.4	5.6	1896	Bridgeport, Conn.
32	201441		Ga. s.	Sawtooth	11	7	41.0	10.8	4.4	1901	Alameda, Calif.
33	216644		Ga. s.	Sayonara	20	13	38.2	12.3	8.1	1918	Everett, Wash.
34	213941		Ol. s.	[1] Say When	28	19	56.1	11.9	6.3	1916	Brooklyn, N. Y.
35	155202		Ga. s.	[2] Say Yes	13	9	52.6	10.5	4.1	1891	South Brooklyn, N. Y.
36	204839		Ga. s.	Scandal	19	9	50.0	11.5	5.0	1906	Oakland, Calif.
37	211919		Ol. s.	Scandia	116	79	90.8	19.8	9.3	1914	Seattle, Wash.
38	215760		Ga. s.	Scandinavia II	8	6	32.6	9.6	4.5	1917	Camden, N. J.
39	116860		Ga. s.	Scarborough	34	14	59.9	19.8	5.2	1898	Leesburg, N. J.
40	115375		Ga. s.	Schemer	14	12	44.0	14.6	14.0	1871	Jersey City, N. J.
41	223675	MFLB	Ol. s.	SCHENECTADY SOCONY	1,199	753	252.9	40.1	2.8	1924	Chester, Pa.
42	168265		Ol. s.	[3] Scout	92	62	70.0	19.4	6.6	1912	Warroad, Minn.
43	209015		Ga. s.	Scout	7	6	29.8	9.8	3.6	1911	Ketchikan, Alaska
44	212082		Ga. s.	Scout	7	5	34.7	9.0	3.0	1911	Bellingham, Wash.
45	212722		Ga. s.	Scout	14	9	45.0	12.5	4.0	1914	San Diego, Calif.
46	213597		Ga. s.	Scout	13	6	39.6	11.2	3.6	1914	Doltaville, Va.
47	215174		Ga. s.	Scout	11	9	36.7	11.2	4.6	1917	Everett, Wash.
48	223496		Ga.w.	Scout	28	14	63.0	12.4	2.0	1923	Parkersburg, W. Va.
49	224007		Ga.w.	Scrap	158	116	96.3	26.0	4.0	1912	Jonesville, La.
50	116306		Ga. s.	Scud	7	6	30.5	11.2	3.2	1889	Damariscotta, Me.
51	218549		Ga. s.	Sculpin	7	6	30.5	13.0	4.0		Unknown
52	214608		Ga. s.	Sea	8	6	32.6	8.4	4.0	1916	Port Madison, Wash.
53	222918		Ga. s.	Seabass	7	6	32.0	10.2	3.4	1923	Beachhaven, N. J.
54	224204		Ga. s.	Sea Belle	28	19	60.4	16.7	4.0	1924	Punta Gorda, Fla.
55	115855		Ga. s.	Sea Bird	7	7	29.6	12.3	3.0	1882	Matagorda, Tex.
56	117164		Ga. s.	Sea Bird	18	12	44.3	15.9	4.4	1902	Key West, Fla.
57	209807		Ga. s.	Sea Bird	6	6	28.0	9.2	3.5	1912	Sturgeon Bay, Wis.
58	217607		Ga. s.	Sea Bird	8	7	35.5	11.2	3.5	1914	Brooklyn, N. Y.
59	221705		Ga. s.	Sea Bird	8	5	29.9	10.7	4.3	1915	Long Island City, N. Y.
60	205246		Ga. s.	Seabird	12	11	30.7	11.8	4.3	1908	Osterville, Mass.
61	206355		Ga. s.	Seabird	18	14	36.2	13.0	4.7	1909	Dockton, Wash.
62	221396		Ol. s.	Seaboard	41	28	58.5	16.2	7.1	1921	Tottenville, N. Y.
63	202076		Ga. s.	Sea Boy	17	12	34.0	11.1	4.5	1905	Ballard, Wash.
64	201772		Ga. s.	Seaboy	13	10	41.6	11.0	4.5	1904	Jersey City, N. J.
65	206547		Ga. s.	Sea Breeze	13	11	55.8	8.7	4.1	1907	Irondequoit, N. Y.
66	207632		Ga. s.	Seabreeze	14	13	45.0	11.4	2.4	1910	Seabreeze, Fla.
67	222375		Ga. s.	Sea Gull	10	9	35.2	9.4	3.7	1922	Geneva, N. Y.
68	222533		Ol. s.	Seaco	26	18	49.2	13.2	6.3	1918	Long Beach, Calif.
69	106418		Ga. s.	[4] Sea Coast	75	40	83.6	22.2	7.9	1886	Islip, N. Y.
70	210019		Ga. s.	Seafarer	11	9	35.4	10.5	5.7	1912	Mobile, Ala.
71	214197		Ol. s.	Seafarer ⊙	42	21	59.6	13.0	6.6	1916	Long Beach, Calif.
72	116553		Ga. s.	Sea Foam	15	10	43.7	11.0	4.7	1893	Ilwaco, Wash.
73	212418		Ga. s.	Sea Foam	15	7	49.0	13.4	4.6	1914	Prosper, Oreg.
74	218415		Ga. s.	Sea Foam	8	5	29.1	10.0	4.6	1919	Westport, Wash.

[1] Formerly ga. s. E. P. Morse

[2] Formerly ga. s. {a Oberon. b Littlewood.

Line No.	Service	Crew	Horsepower	Name of owner	Home port	Address of owner
1	Fsh.	6	12	J. Jorgeson	Tacoma, Wash	3729 North Twenty-ninth Street.
2	Fsh.	1	37	Ernst Lenz	New York, N. Y.	Springfield, N. Y.
3	Fsh.	1	32	Leonard Vander Klooster	do	Sheepshead Bay, N. Y.
4	Pas.	2	60	Oliver D. Houchen	Seattle, Wash	2911 Thirty-ninth Avenue SW.
5	Frt.	2	60	Henry Berg	New York, N. Y.	Port Washington, N. Y.
6	Fsh.	2	8	George E. Anderson	Seattle, Wash	Puyallup, Wash.
7	Oys.	5	10	Estate of Andrew Radel	Bridgeport, Conn	202 Washington Avenue.
8	Pas.	1	12	H. S. Davenport	Wilmington, Del	Bowers, Del.
9	Frt.	1	30	J. W. McCarty	Reedville, Va	Weems, Va.
10	Fsh.	1	8	W. P. Danield	Newport News, Va	Reids Ferry, Va.
11	Oys.	2	25	John William Kellett	New York, N. Y.	Rockaway Beach, N. Y
12	Msc.	1	10	Harry Purdy	Perth Amboy, N. J.	Keyport, N. J.
13	Oys.	3	15	John Beebe	Cape Charles, Va	Chincoteague, Va.
14	Frt.	2	40	John W. O'Connor	New York, N. Y.	Inwood, N. Y.
15	Fsh.	2	50	Thomas Thomassen	do	West Sayville, N. Y.
16	Fsh.	3	14	Chatham Oyster Co. (Ga.)	Beaufort, S. C	
17	Oys.	6	54	Elmer D. Mulford	Philadelphia, Pa	Bridgeton, N. J.
18	Oys.	5	18	Levi B. Sharp	do	Heislerville, N. J.
19	Frt.	1	75	Robert T. Cooper	New York, N. Y.	Greenport, N. Y.
20	Fsh.	3	36	Portland Products Co	Portland, Me	South Portland, Me.
21	Fsh.	1	40	Peter A. Blohm	New York, N. Y.	Hempstead, N. Y.
22	Pas.	1	12	Santa Rosa Navigation Co. (Fla.)	Pensacola, Fla	Santa Rosa, Fla.
23	Frt.	1	30	Andrew Clark	Eastport, Me	Sea Street.
24	Frt.	2	30	Consolidated Lobster Co. (Mass.)	Boston, Mass	280 Northern Avenue.
25	Frt.	1	22	John O. Smith	Miami, Fla	West Palm Beach, Fla.
26	Tow.	3	100	Charles M. Cacace	Norfolk, Va	4917 Colonial Avenue.
27	Fsh.	2	22	Margaret E. Mulhaley	Bridgeport, Conn	Saugatuck, Conn.
28	Fsh.	2	28	Port Clinton Fish Co. (Ohio)	Sandusky, Ohio	Port Clinton, Ohio.
29	Oys.	2	15	A. A. Bond	Bridgeport, Conn	375 Seaview Avenue.
30	Tow.	2	60	J. O. Webster	Miami, Fla	243 Northeast Thirteenth Terrace.
31	Oys.	2	20	Samuel Holdsworth	Bridgeport, Conn	176 Stratford Avenue.
32	Tow.	1	65	H. G. Gabrielson	Nome, Alaska	
33	Fsh.	3	15	G. W. Samples	Juneau, Alaska	Douglas, Alaska.
34	Msc.	3	250	Morse Dry Dock & Repair Co. (N. Y.)	New York, N. Y.	Foot Fifty-sixth Street (B.).
35	Msc.	2	75	Raymond K. Coolidge	do	629 Warren Street (B.).
36	Tow.	1	30	North American Dredging Co. (N. J.)	Philadelphia, Pa	Camden, N. J.
37	Fsh.	18	140	O. O. Hvatum	Ketchikan, Alaska	
38	Frt.	2	50	Edwin J. Albright	Baltimore, Md	2142 East Oliver Street.
39	Oys.	3	35	Charles L. Hillman	Philadelphia, Pa	Leesburg, N. J.
40	Msc.	1	35	Alfred Sorensen	New York, N. Y.	West New Brighton, N. Y.
41	Tnk.	11	700	Standard Transportation Co. (Del.)	do	26 Broadway.
42	Pas.	2	100	Booth Fisheries Co. (Del.)	Duluth, Minn	Warroad, Minn.
43	Fsh.	1	10	C. Cornell	Ketchikan, Alaska	
44	Frt.	2	20	George V. LaClair	Seattle, Wash	Bellingham, Wash.
45	Pas.	1	30	Star & Crescent Boat Co. (Calif.)	San Diego, Calif	
46	Pas.	1	25	E. S. Wood	Norfolk, Va	
47	Fsh.	2	20	M. E. Handy	Ketchikan, Alaska	
48	Tow.	1	25	Jerry Loveall	Pittsburgh, Pa	Parkersburg, W. Va.
49	Frt.	2	18	H. E. Robinson	Morgan City, La	Berwick, La.
50	Pas.	3	12	Clifford L. Staples	Boston, Mass	Revere, Mass.
51	Fsh.	3	24	William J. Schneider	New York, N. Y.	West New York, N. J.
52	Fsh.	3	15	James E. Allen	Juneau, Alaska	Petersburg, Alaska.
53	Fsh.	6	20	Beachhaven Fish Co. (N. J.)	Philadelphia, Pa	Beachhaven, N. J.
54	Fsh.	1	60	West Coast Fish Co	Tampa, Fla	Punta Gorda, Fla.
55	Frt.	1	5	Fred Schroeder	Galveston, Tex	4428 Avenue J.
56	Fsh.	2	22	R. D. Reynolds	Georgetown, S. C	
57	Pas.	2	15	Alfred S. Olsen	Milwaukee, Wis	Ephraim, Wis.
58	Pas.	1	16	George F. Sterneckert	New York, N. Y.	Mount Vernon, N. Y.
59	Fsh.	4	15	Anthony Wolf	do	Long Island City, N. Y.
60	Fsh.	2	8	John Pray Salvador	Vineyard Haven, Mass	Edgartown, Mass.
61	Fsh.	2	20	George Collins	Ketchikan, Alaska	
62	Tow.	4	200	Keystone Towing Co. (N. Y.)	New York, N. Y.	1 Broadway.
63	Fsh.	1	25	Emil Hugh	Ketchikan, Alaska	
64	Pas.	3	35	John Weller	New York, N. Y.	Carlstadt, N. J.
65	Pas.	2	35	Irondequoit Navigation Co. (N. Y.)	Rochester, N. Y.	Irondequoit, N. Y.
66	Pas.	1	25	James N. Gamble	St. Augustine, Fla.	Daytona Beach, Fla.
67	Pas.	1	35	F. M. Harm	Rochester, N. Y.	Geneva, N. Y.
68	Fsh.	4	45	Seacoast Canning Co. (Calif.)	Los Angeles, Calif.	East San Pedro, Calif.
69	Oys.	8	80	Sea Coast Oyster Co. (Conn.)	New Haven, Conn.	98 South Water Street.
70	Fsh.	6	16	Bay Fisheries Co. (Fla.)	Pensacola, Fla	St. Andrews, Fla.
71	Fsh.	2	200	R. Bean	Los Angeles, Calif.	East San Pedro, Calif.
72	Fsh.	1	60	Isaac Isaacson	Ketchikan, Alaska	
73	Tow.	1	22	Pacific Spruce Corporation (Del.)	Newport, Oreg	Toledo, Oreg.
74	Fsh.	2	16	William Smock	Seattle, Wash	Westport, Wash.

[3] Formerly ga. s. Rose M.

[4] Formerly ga. s. Avalon.

Line No.	Official No.	Signal letters	Rig	Name of vessel	Tonnage		Register dimensions			When built	Where built
					Gross	Net	Length	Breadth	Depth		
							Feet	*Feet*	*Feet*		
1	221476		Ga. s.	Sea Foam	9	7	32.0	8.9	3.2	1900	West De Pere, Wis.
2	222621		Ga. s.	Sea Fowl	36	25	55.6	15.4	5.2	1922	South Jacksonville, Fla.
3	116662		Ga. s.	Sea Fox	5	5	25.0	11.5	3.3	1892	Monument Beach, Mass.
4	208062		Ga. s.	Sea Fox	7	6	38.3	8.3	3.0	1909	St. Ignace, Mich.
5	222432		Ga. s.	[1] Sea Goer II	10	6	39.5	10.9	3.8	1911	Norfolk, Va.
6	223494		Ga. s.	[2] Sea Goer III	15	10	48.3	13.0	3.8	1917	Brooklyn, N. Y.
7	116796		Ga. s.	Sea Gull	14	12	48.2	13.0	4.0	1897	Stratford, Conn.
8	116814		Ga. s.	Sea Gull	13	9	49.9	11.9	4.0	1898	Brooklyn, N. Y.
9	204551		Ga. s.	Sea Gull	8	5	31.6	11.5	3.7	1905	Woodmere, N. Y.
10	206550		Ga. s.	Sea Gull	19	13	37.8	10.5	4.3	1909	Seattle, Wash.
11	208976		Ga. s.	Sea Gull	9	8	28.6	9.0	3.0	1904	Manitowoc, Wis.
12	210828		Ga. s.	Sea Gull	9	7	33.0	10.5	3.3	1912	Ketchikan, Alaska
13	214577		Ga. s.	Sea Gull	12	10	39.1	11.0	2.5	1913	Middleburg, Fla.
14	215736		Ga. s.	Sea Gull	13	9	44.5	10.6	3.9	1900	Baltimore, Md.
15	215960		Ga. s.	Sea Gull	15	13	47.2	11.4	2.9	1918	Daytona, Fla.
16	218261		Ga. s.	Sea Gull	7	6	31.0	9.6	3.9	1919	Hoonah, Alaska
17	218368		Ga. s.	Sea Gull	12	8	35.2	11.0	3.6	1919	Chicagof, Alaska
18	222452		Ga. s.	Sea Gull	28	28	36.1	20.5	5.0	1922	Pascagoula, Miss.
19	222646		Ga. s.	Sea Gull	7	6	32.8	9.0	3.0	1922	Toms River, N. J.
20	214905		Ga. s.	Sea Gull	8	7	34.2	7.9	4.0	1904	Seattle, Wash.
21	224424		Ga. s.	Sea Gull	17	11	46.7	9.9	5.3	1924	Miami, Fla.
22	208977		Ga. s.	Sea Gull II	8	8	29.1	8.9	3.6	1906	Sturgeon Bay, Wis.
23	213945		Ga. s.	[3] Sea Gull	10	7	32.6	10.5	3.4	1914	Michigan City, Ind.
24	214786		Ga. s.	Sea Gull	31	24	52.3	14.3	6.3	1917	Tacoma, Wash.
25	220378		Ga. s.	Sea Gull	8	5	29.4	10.8	4.0	------	Unknown
26	224207		Ga. s.	Sea Hawk	14	7	47.9	9.6	3.3	1924	Los Angeles, Calif.
27	224751		Ga. s.	Sea Hawk	7	5	32.2	9.2	3.4	1910	Essington, Pa.
28	200769		Ga. s.	Sea Horse	8	5	37.5	8.6	3.2	1904	----do
29	220145		Ga. s.	Seahorse	9	6	32.0	11.0	4.5	1920	Brooklyn, N. Y.
30	221929		Ga. s.	Sea Imp	19	13	46.4	11.3	5.1	1922	Seattle, Wash.
31	211975		Ga. s.	Seaketch	26	18	47.0	14.0	5.8	1914	Tacoma, Wash.
32	207170		Ga. s.	Sea King	14	10	39.4	11.8	3.8	1910	Seattle, Wash.
33	209751		Ga. s.	[4] Seakist	32	27	58.5	14.3	5.1	1912	Astoria, Oreg.
34	220170		Ol. s.	Sealand	39	27	53.0	14.9	7.2	1920	Tacoma, Wash.
35	205093		Ga. s.	Sea Lion	14	9	39.0	12.9	4.2	1908	Seattle, Wash.
36	206885		Ga. s.	Sea Lion	13	9	44.0	11.1	4.8	1909	Poulsbo, Wash.
37	214309		Ga. s.	Sea Lion	15	10	47.0	13.0	3.8	1913	Anchorage, Alaska
38	216502		Ga. s.	Sea Lion	8	6	30.3	9.6	4.4	1918	Richardson, Wash.
39	221091		Ol. s.	Sea Lion	49	21	59.9	18.8	5.7	1921	Sausalito, Calif.
40	208827		Ga. s.	Sea Lion II	18	12	43.8	12.5	5.0	1911	Poulsbo, Wash.
41	222820		Ga. s.	Sea-Nat	14	12	37.5	10.5	2.6	1923	Seattle, Wash.
42	210290		Ga. s.	Sea Otter	7	7	30.1	9.3	4.0	1912	Hoquiam, Wash.
43	212159		Ga. s.	Sea Otter	7	5	27.6	9.1	4.6	1914	Stanwood, Wash.
44	212347		Ga. s.	Sea Otter	26	18	50.4	15.5	5.0	1914	Camden, N. J.
45	223353		Ga. s	[5] Sea Pearl	14	11	39.6	10.6	4.0	1918	Boston, Mass.
46	117161		Ga. s.	Sea Pigeon	13	10	41.7	12.6	4.2	1902	Oceanus, N. Y.
47	216114		Ga. s.	[6] Sea Prince	12	8	36.8	10.9	4.9	1918	Tacoma, Wash.
48	207274		Ga. s.	Sea Queen	14	8	34.9	14.4	4.3	1910	Friendship, Me.
49	209360		Ga. s.	Sea Queen	11	11	37.6	9.6	4.4	1906	Jackson Harbor, Wis.
50	209759		Ga. s.	Sea Queen	10	7	36.4	9.0	3.9	1912	Balboa, Calif.
51	214239		Ga. s.	Sea Queen	11	10	45.0	12.0	3.7	1905	New Rochelle, N. Y.
52	221809		Ga. s.	Sea Queen	11	9	31.0	9.1	4.4	1920	Ellison Bay, Wis.
53	202002		Ga. s.	Sea Robin	8	8	35.2	11.4	4.0	1904	Osterville, Mass.
54	215354		Ga. s	Sea Rover	11	8	32.0	10.1	4.2	1917	Hoquiam, Wash.
55	224434		Ga. s.	Sea Rush	12	6	39.5	12.4	3.0	1924	Golden Meadow, La.
56	141597		Ga. s.	[7] Sea Scamp	30	29	58.6	16.4	7.7	1899	Baltimore, Md.
57	222017		Ga. s.	Sea Sled	6	6	35.8	10.7	2.3	1913	Inwood, Long Island, N. Y.
58	216080		Ga. s.	Sea Toy	8	7	31.2	10.8	3.8	1916	Corona, N. Y.
59	223477		Ol. s.	Sea Vamp	29	19	49.6	13.7	6.8	1923	Seattle, Wash.
60	222686		Ga. s.	Seaway	13	9	45.3	10.4	4.2	1913	Stamford, Conn.
61	116815		Ga. s.	Sea Witch	13	10	49.9	11.9	4.0	1898	Brooklyn, N. Y.
62	206123		Ga. s.	Sea Wolf	15	10	41.5	13.6	4.1	1909	Seattle, Wash.
63	211972		Ga. s.	Sea Wolf	14	11	30.5	14.0	4.2	1913	Camden, N. J.
64	212264		Ga. s.	Sea Wolf	14	6	47.7	11.8	4.3	1914	Snusallto, Calif.
65	217097		Ga. s.	Sea Wolf	9	6	34.7	8.8	3.9	1904	Bremerton, Wash.
66	222876		Ol. s.	Sea Wolf	161	122	110.2	18.4	9.4	1923	Portland, Oreg.
67	224321		Ga. s.	Sea Wolf	16	13	35.3	10.5	4.3	1924	Manitowoc, Wis.
68	208279		Ga. s.	Seal	7	5	32.7	9.6	2.4	1911	Astoria, Oreg.
69	206504		Ga. s.	Seal	9	6	28.8	8.5	3.6	1911	San Pedro, Calif.
70	211289		Ol. s.	Seal	43	29	58.0	13.2	6.8	1913	Seattle, Wash.
71	218566		Ga. s.	Seana	14	7	36.0	12.0	4.1	------	New York, N. Y.

[1] Formerly U. S. Navy ga. s. 674.
[2] Formerly U. S. Navy ga. s. 3010.
[3] Formerly ga. s. {a Seagull. b U. S. Navy Seagull.

Line No.	Service	Crew	Horsepower	Name of owner	Home port	Address of owner
1	Msc.	1	24	Samuel Gauthier	Marquette, Mich	General delivery.
2	Frt.	2	50	American Agriculture Chemical Co. (Conn.)	New York, N. Y	2 Rector Street.
3	Frt.	1	12	Edward C. Barrett	Vineyard Haven, Mass	Nantucket, Mass.
4	Frt.	2	30	Ernest McLean	Marquette, Mich	Whitefish Point, Mich.
5	Frt.	2	50	New York & Porto Rico Steamship Co. (Me.)	New York, N. Y	25 Broadway.
6	Pas.	2	65	Edward Keil	do	Foot West One Hundred and Fifty-first Street.
7	Fsh.	1	45	William J. Allen	do	389 Third Avenue.
8	Frt.	1	18	Great South Bay Ferry Co. (N. Y.)	do	Freeport, N. Y.
9	Frt.	1	20	A. M. Hazell (N. Y.)	do	26 Cortlandt Street.
10	Fsh.	1	20	C. Netterburg	Seattle, Wash	
11	Fsh.	2	10	William Eldred	Milwaukee, Wis	Sturgeon Bay, Wis.
12	Fsh.	1	12	John Peters	Ketchikan, Alaska	
13	Frt.	2	12	John H. Monroe	Savannah, Ga	221 East York Street.
14	Pas.	1	15	Marine Service Corporation (Md.)	Baltimore, Md	908 South Broadway.
15	Pas.	1	35	S. A. Gooden	St. Augustine, Fla	Daytona, Fla.
16	Fsh.	1	5	John Houston	Juneau, Alaska	Hoonah, Alaska.
17	Fsh.	1	16	Johnson McLean	do	Sitka, Alaska.
18	Msc.	3	10	Mrs. R. M. Parker	Tampa, Fla	General delivery.
19	Pas.	1	28	Hugo Harms	Philadelphia, Pa	Toms River, N. J.
20	Pas.	1	20	J. C. Moore	Seattle, Wash	1726 Lakeside Ave.
21	Pas.	2	35	Florida Cities Finance Co. (Fla.)	Miami, Fla	145 East Flagler Street.
22	Fsh.	2	10	Edward Olson	Milwaukee, Wis	Sturgeon Bay, Wis.
23	Pas.	3	46	Ernest T. Lindgren	Chicago, Ill	4301 North Mozart Street.
24	Fsh.	7	40	Peter Evich	Los Angeles, Calif	1502 Palos Verdes Street.
25	Msc.	1	15	Harold S. Van Cott	New York, N. Y	Tompkinsville, N. Y.
26	Pas.	2	150	Robert W. Benson	Los Angeles, Calif	San Pedro, Calif.
27	Pas.	1	12	Samuel Horner	Philadelphia, Pa	Bridgeton, N. J.
28	Pas.	1	15	Alva Anderson	Ketchikan, Alaska	
29	Msc.	3	25	New York Zoological Society (N. Y.)	New York, N. Y	111 Broadway.
30	Tow.	2	55	A. L. McNealy	Seattle, Wash	Pier 1.
31	Fsh.	6	35	Even Singstad	Ketchikan, Alaska	
32	Fsh.	2	30	Bellingham Canning Co. (Wash.)	Seattle, Wash	Bellingham, Wash.
33	Pas.	2	80	P. E. Harris & Co. (Wash.)	Juneau, Alaska	Hawk Inlet, Alaska.
34	Fsh.	8	45	Peter Markovich	Tacoma, Wash	Gig Harbor, Wash.
35	Fsh.	1	20	Alaska Pacific Fisheries (Oreg.)	Ketchikan, Alaska	
36	Fsh.	1	20	Otto Bindpage	do	
37	Pas.	1	24	N. J. Gaikema	Seward, Alaska	Anchorage, Alaska.
38	Fsh.	1	9	Harry Peterson	Tacoma, Wash	613 East Harrison Street.
39	Frt.	2	60	Auguste Balandras	San Francisco, Calif	400 Davis Street.
40	Fsh.	2	30	Fred Dorey	Hyder, Alaska	
41	Msc.	1	40	Seattle Hardware Co. (Wash.)	Seward, Alaska	Nenana, Alaska.
42	Frt.	1	12	J. T. McGrath	Seattle, Wash	Aberdeen, Wash.
43	Fsh.	1	20	Chas. Heilser	Juneau, Alaska	
44	Frt.	3	50	Marine Transport Corporation (Md.)	Baltimore, Md	Pier 5, Pratt St.
45	Frt.	1	20	Richard T. Thompson	Miami, Fla	Glenroyal, Route 1.
46	Msc.	1	25	John Baumann	New York, N. Y	371 West One hundred and twenty-fifth Street.
47	Tow.	2	65	Pacific Tow Boat Co	Seattle, Wash	Pier 1.
48	Fsh.	5	24	William Johnson	New York, N. Y	330 Forty-seventh Street (B.).
49	Msc.	2	28	Peter E. Christianson	Milwaukee, Wis	Detroit Harbor, Wis.
50	Pas.	1	35	J. D. Jeanes	Los Angeles, Calif	6821 Eleventh Avenue.
51	Pas.	1	30	Great South Bay Ferry Co. (N. Y.)	New York, N. Y	Freeport, N. Y.
52	Fsh.	3	20	Elmer F. R. Anderson	Milwaukee, Wis	Ellison Bay, Wis.
53	Fsh.	1	16	Reuben B. Handy	New Bedford, Mass	Falmouth, Mass.
54	Fsh.	1	25	Barbey Packing Co	Astoria, Oreg	Seaside, Oreg.
55	Fsh.	2	30	Bertout & Dolte Cheramie	New Orleans, La	Golden Meadow, La.
56	Pas.	2	16	Wm. B. Blades	New Bern, N. C	
57	Frt.	1	9	George Starkey	New York, N. Y	Rockaway Beach, N. Y.
58	Frt.	2	18	Louis Fischer	do	Corona, N. Y.
59	Tow.	4	75	A. L. McNealy	Seattle, Wash	Pier 1.
60	Frt.	1	45	V. A. Leuschner	Galveston, Tex	2326½ Avenue E.
61	Pas.	1	100	Great South Bay Ferry Co. (N. Y.)	New York, N. Y	Freeport, N. Y.
62	Pas.	4	40	W. H. Bank	Nome, Alaska	
63	Pas.	1	24	Rosa Barabara Graham	Philadelphia, Pa	Camden, N. J.
64	Fsh.	1	30	Ira K. Eaton	Los Angeles, Calif	Santa Barbara, Calif.
65	Frt.	2	30	Glen A. Harriman	Tacoma, Wash	Vaughn, Wash.
66	Pas.	4	220	G. N. Smith	Portland, Oreg	121 North Third Street.
67	Fsh.	2	45	Axel Holmstrom	Grand Haven, Mich	Ludington, Mich.
68	Frt.	1	24	R. B. Magruder	Astoria, Oreg	Clatskanie, Oreg.
69	Frt.	2	30	Star and Crescent Boat Co. (Calif.)	San Diego, Calif	
70	Frt.	4	60	S. H. Crookes	Seattle, Wash	1632 Thirty-fifth Avenue.
71	Msc.	1	16	Louis Bolter	New York, N. Y	415 East 160th Street.

[4] Formerly ga. s. Wilson.
[5] Formerly U. S. Navy ga. s. 2638.
[6] Formerly ga. s. Verdun.
[7] Formerly ga. s. Lucile.

Line No.	Official No.	Signal letters	Rig	Name of vessel	Tonnage		Register dimensions			When built	Where built
					Gross	Net	Length	Breadth	Depth		
							Feet	*Feet*	*Feet*		
1	218315	.....	Ga. s.	Seapp	16	11	43.3	9.9	5.8	1919	Gig Harbor, Wash.
2	22036	.....	Ga. s.	Seaman's Bride	28	12	54.0	16.3	5.8	1856	Somerset County, Md.
3	211772	.....	Ga. s.	Seattle	81	55	77.0	18.8	9.0	1913	Seattle, Wash.
4	212993	.....	Ga. s.	[1] Seattle	21	16	44.4	13.2	5.6	1915	....do.
5	207636	.....	Ga. s.	Sebasco	15	6	47.1	12.4	3.6	1910	Waldoboro, Me.
6	221904	.....	Ga. s.	[2] Secret	18	12	48.0	10.4	5.4	1916	Portsmouth, Va.
7	224326	.....	Ga. s.	Secure II	7	5	30.9	9.3	4.3	1924	Seattle, Wash.
8	117201	.....	Ga. s.	Sedro	12	8	33.8	11.0	3.5	1900	Port Gamble, Wash.
9	208342	.....	Ga. s.	See-Am	11	7	47.5	11.8	4.0	1911	Coupeville, Wash.
10	216736	.....	Ga. s.	See and See	8	6	37.5	10.4	4.4	1917	Long Island City, N. Y.
11	218088	LRFK	Ol. s.	SEEKONK	4,998	3,114	390.0	54.2	27.6	1919	Hog Island, Pa.
12	219784	.....	Ga. s.	Seekum	12	9	35.3	12.1	4.0	1920	Seattle, Wash.
13	224022	.....	Ga. s.	Sefora	10	7	36.7	11.0	4.6	1924	Quilcene, Wash.
14	213190	.....	Ga. s.	Selca	26	18	45.6	13.6	5.9	1915	Tacoma, Wash.
15	57783	.....	Ga. s.	Selina	6	6	29.0	12.0	2.8	1876	Moriches, N. Y.
16	110925	.....	Ga. s.	[3] Selma	29	19	50.0	14.0	7.0	1893	Victoria, B. C.
17	222886	.....	Ga. s.	Selmilede II	8	5	31.5	10.0	4.3	1923	Marblehead, Mass.
18	200116	.....	Ga. s.	Selnada	31	20	54.3	16.8	5.3	1903	Toms River, N. J.
19	214876	.....	Ga. s.	Semidi	38	17	55.2	16.7	7.8	1917	Astoria, Oreg.
20	115991	.....	Ga. s.	Seminole	10	10	36.6	12.5	4.2	1884	Hyannis, Mass.
21	204886	.....	Ga. s.	[4] Seminole	9	8	65.6	11.8	2.0	1907	Holly Hill, Fla.
22	217516	.....	Ol. s.	Seminole	158	42	103.0	22.0	9.5	1919	Milford, Del.
23	221126	.....	Ga. s.	[5] Seminole	9	6	34.5	10.7	4.6	1913	Racine, Wis.
24	221767	.....	Ol. s.	[6] Seminole	80	44	61.9	21.4	6.7	1921	Jacksonville, Fla.
25	222461	.....	Ga. s.	Seminole	12	10	37.7	12.9	3.9	1922	Charleston, S. C.
26	208333	.....	Ol. s.	Senator	41	11	58.0	16.4	7.4	1911	Seattle, Wash.
27	209328	.....	Ga. s.	Seneca	11	10	32.4	9.3	3.5	1910	Milwaukee, Wis.
28	205058	.....	Ga. s.	Sentinel	10	7	40.4	10.8	4.4	1903	Oakland, Calif.
29	220042	.....	Ga. s.	Sentinel	31	21	47.6	14.0	6.6	1920	Tacoma, Wash.
30	206517	.....	Ga. s.	Seome	25	20	64.4	14.6	4.6	1909	Detroit, Mich.
31	213698	.....	Ga. s.	September Morn	10	7	37.8	9.4	2.5	1915	Stillwater, Minn.
32	116349	KHMC	Ol. s.	Sequoia	370	263	150.0	35.0	11.0	1890	Fairhaven, Calif.
33	210593	.....	Ga. s.	Serelda	10	7	32.0	9.8	3.8	1912	Austin, Wash.
34	116064	.....	Ga. s.	Sergeant	7	7	32.8	14.0	3.4	1870	Islip, N. Y.
35	222846	.....	Ga. s.	Sergeant	35	24	55.2	20.0	3.7	1923	Milford, Del.
36	215803	.....	Ga. s.	Service	33	21	59.2	14.6	5.7	1917	Eden, Fla.
37	218664	.....	Ga.w.	Service	12	10	41.3	12.5	2.9	1919	Armourdale, Kans.
38	221283	.....	Ol. s.	Service	54	37	59.9	15.4	8.4	1921	Seattle, Wash.
39	222505	.....	Ga. s.	Service	13	12	51.8	13.8	4.0	1922	Brassar, Mich.
40	222712	.....	Ga. s.	[7] Service	10	6	38.4	9.3	4.1	1902	Portsmouth, N. H.
41	224576	.....	Ga. s.	Service	92	72	61.5	30.0	5.3	1924	Richmond, Calif.
42	208612	.....	Ga. s.	Setrocana	38	25	50.0	16.0	5.6	1911	Anacortes, Wash.
43	205584	.....	Ga. s.	Sevarg	25	17	49.2	17.3	4.5	1908	Salisbury, Md.
44	208502	.....	Ga. s.	Seven Bells	12	8	40.2	15.0	4.4	1871	San Francisco, Calif.
45	207755	.....	Ga. s.	Seven Brothers	13	11	40.3	11.4	4.1	1909	Sea Bright, N. J.
46	211350	.....	Ga. s.	Seven Bros	14	9	34.0	11.5	3.6	1913	Seattle, Wash.
47	117191	.....	Ga. s.	Seven Marys	24	21	64.0	16.0	4.0	1902	Salisbury, Md.
48	221578	.....	Ga. s.	Seven Sisters	8	6	32.4	12.6	3.8	.....	Unknown.
49	218341	.....	Ga.w.	Seven Mile Ferry	15	15	60.0	17.5	2.0	1918	Clarksville, Tenn.
50	207463	.....	Ga. s.	Sewanhaka	24	14	53.5	16.0	6.3	1910	Lubec, Me.
51	210939	.....	Ga. s.	Seymour	65	44	65.8	18.0	8.9	1913	Tacoma, Wash.
52	207424	.....	Ga. s.	Shakan	35	24	59.8	16.5	5.3	1910	Anacortes, Wash.
53	208680	.....	Ga. s.	Shallotte	14	13	49.0	12.6	3.8	1911	Shallotte, N. C.
54	115790	.....	Ga. s.	Shamrock	37	35	59.6	20.4	5.2	1881	Somerset County, Md.
55	116151	.....	Ga. s.	Shamrock	48	37	68.4	20.1	7.4	1887	Brooklyn, N. Y.
56	116920	.....	Ga. s.	Shamrock	6	6	37.5	13.8	3.0	1899	Fairmount, Md.
57	117071	.....	Ga. s.	Shamrock	5	5	37.5	13.3	3.0	1901	Hunting Creek, Va.
58	117255	.....	Ga. s.	Shamrock	9	7	34.3	13.2	5.9	1903	Eastport, Me.
59	202678	.....	Ga. s.	Shamrock	9	6	37.7	12.0	4.6	1905	Winthrop, N. C.
60	207068	.....	Ga.w.	Shamrock	11	8	46.6	11.4	3.2	1909	Cut Off, La.
61	209578	.....	Ga. s.	Shamrock	13	9	38.5	11.9	4.6	1912	Tacoma, Wash.
62	211617	.....	Ga. s.	Shamrock	14	13	54.0	14.0	4.3	1913	Supply, N. C.
63	213220	.....	Ga. s.	Shamrock	15	12	34.6	11.0	3.0	1911	Joliet, Ill.
64	217509	.....	Ga. s.	Shamrock	10	7	34.4	8.0	3.0	1918	Cloverport, Ky.
65	220266	.....	Ga. s.	Shamrock	40	27	54.8	15.1	7.2	1920	Tacoma, Wash.
66	223462	.....	Ol. s.	Shamrock	148	68	116.5	28.0	12.1	1923	Essex, Mass.
67	224514	.....	Ga. s.	Shamrock	16	8	47.0	12.6	4.5	1925	Irvington, Va.
68	213949	.....	Ga. s.	Shamrock II	19	13	44.4	12.3	5.5	1916	Tacoma, Wash.
69	215030	.....	Ol. s.	Shamrock III	39	26	55.9	15.5	7.1	1917	....do.
70	218475	.....	Ga.w.	Shamrock No. 2	22	13	58.5	13.9	2.0	1918	Charleston, W. Va.
71	211148	.....	Ga. s.	Shannon	19	8	50.1	14.1	3.0	1913	Laban, Va.
72	217826	.....	Ga. s.	Shark	6	5	24.0	8.4	2.9	1916	Kewaunee, Wis.
73	222075	.....	Ga. s.	Shark	8	5	30.7	9.0	3.8	1922	Charleston, S. C.
74	224652	.....	Ol. s.	Sharon	18	12	40.2	12.4	6.7	1925	Gig Harbor, Wash.
75	23781	.....	Ga. s.	Sharpshooter	57	33	74.4	24.4	5.7	1867	Glenwood, N. Y.

[1] Formerly ga. s. Kate Mirkovicha.
[2] Formerly U. S. Navy ga. s. Oklahoma.
[3] Formerly {a British st. s. Shelby. b British schooner Selma.

Line No.	Service	Crew	Horsepower	Name of owner	Home port	Address of owner
1	Fsh.	2	45	Wood Freeman	Tacoma, Wash	5915 Thompson Avenue.
2	Oys.	6	36	Irene C. Smith	Philadelphia, Pa	Leesburg, N. J.
3	Fsh.	15	110	H. Nesland	Seattle, Wash	2835 West Sixty-second Street.
4	Fsh.	7	25	Chatham Strait Fish Co. (Alaska)	Ketchikan, Alaska	Port Walter, Alaska.
5	Frt.	2	25	Fred E. Fides	Portland, Me	Harpswell, Me.
6	Frt.	2	30	Geo. W. Hinman	Norfolk, Va	Berkley, Va.
7	Fsh.	2	24	Edward Stordahl	Astoria, Oreg	427 Thirtieth Street.
8	Pas.	1	24	Harvey D. Barber	Seattle, Wash	807 Railroad Avenue.
9	Frt.	3	20	Chas. E. Johnson	Port Townsend, Wash.	
10	Pas.	2	32	Standard Oil Co. (N. J.)	New York, N. Y	26 Broadway.
11	Frt.	33	2,250	William Cramp & Sons Ship & Engine Building Co. (Pa.).	Philadelphia, Pa	Richmond and Norris Streets.
12	Fsh.	1	14	F. O. Brantigan	Seattle, Wash	253 Austin Street.
13	Fsh.	2	20	Meinert T. Hagon	do	Seabeck, Wash.
14	Fsh.	5	40	Matteo Bercovich	Ketchikan, Alaska	
15	Fsh.	1	18	Casper Beket	New York, N. Y	West Sayville, N. Y.
16	Fsh.	2	40	Albert Bradford	Seattle, Wash	1121 Broadway N.
17	Tow.	2	40	James E. Graves	Salem, Mass	Marblehead, Mass.
18	Pas.	2	70	August W. Denton	New York, N. Y	Baldwin, N. Y.
19	Fsh.	3	85	Columbia River Packers Association (Oreg.)	Astoria, Oreg	
20	Pas.	1	40	Elise Paquin	Fall River, Mass	144 Crawford Street.
21	Pas.	3	50	Hollywood Boat & Transportation Co. (Fla.)	Miami, Fla	Hollywood, Fla.
22	Fsh.	15	200	Nassau Fertilizer & Oil Co	Fernandina, Fla	
23	Fsh.	1	30	Ray C. Krebs	Chicago, Ill	508 South Ashland Avenue.
24	Frt.	3	66	L. W. Treisback	Jacksonville, Fla	1425 Herschell Street.
25	Frt.	2	28	Mrs. E. M. Wilson	Charleston, S. C	R. F. D. 1.
26	Fsh.	10	100	Alfred Howe	Ketchikan, Alaska	
27	Msc.	2	16	East Side Auto Sales Co. (Wis.)	Milwaukee, Wis	187 Wisconsin Street.
28	Tow.	1	50	W. P. Dwyer	San Francisco, Calif	Sacramento, Calif.
29	Fsh.	6	65	Ludwig P. Sunderland	Ketchikan, Alaska	Box 292.
30	Frt.	2	36	George N. Arabos	Charleston, S. C	Olympia Restaurant.
31	Pas.	1	22	W. O. Washburn	St. Paul, Minn	
32	Msc.	9	75	Blaine Ottis	Los Angeles, Calif	2720 Palm Grove Avenue.
33	Frt.	1	12	Fred R. Howard	Seattle, Wash	Austin, Wash.
34	Msc.	2	12	Robert A. Baldwin	New York, N. Y	129 West Ninetieth Street.
35	Fsh.	3	26	J. & J. W. Elsworth Co. (N. J.)	do	95 Fulton Fish Market.
36	Fsh.	10	60	Ricou Fish Co	Miami, Fla	Jensen, Fla.
37	Tow.	2	60	Stewart Sand Co. (Mo.)	Kansas City, Mo	American Bank Building.
38	Fsh.	8	75	Sunny Point Packing Co. (Wash.)	Ketchikan, Alaska	
39	Pas.	1	40	Elmo Kibby	Marquette, Mich	Sault Ste. Marie, Mich.
40	Tow.	2	55	Helen S. Partridge	Norfolk, Va	Portsmouth, Va.
41	Drg.	2	85	Lewis Chamberlain	San Francisco, Calif	Rio Vista, Calif.
42	Fsh.	3	100	Booth Fisheries Co. (Del.)	Seattle, Wash	Marion, Building.
43	Frt.	2	25	Burt Olney Canning Co. (N. Y.)	Baltimore, Md	Betterton, Md.
44	Frt.	1	35	John Cassaretto	San Francisco, Calif	345 Berry Street.
45	Fsh.	6	20	David Thorson	Philadelphia, Pa	Atlantic City, N. J.
46	Fsh.	7	12	J. E. Ronning	Wrangell, Alaska	
47	Fsh.	2	60	T. H. Lindsey	Wilmington, N. C	Southport, N. C.
48	Msc.	1	25	Samuel C. Post	New York, N. Y	Jersey City, N. J.
49	Fer.	1	10	Montgomery County	Nashville, Tenn	Clarksville, Tenn.
50	Frt.	2	30	Arthur Malloch	Eastport, Me	Lubec, Me.
51	Fsh.	15	100	Gunder Hansen	Seattle, Wash	1426 Market Street.
52	Fsh.	2	75	Booth Fisheries Co. (Del.)	do	Marion Building.
53	Frt.	2	25	Marvin J. Cowell	Wilmington, N. C	
54	Fsh.	2	50	J. C. Evans	Newport News, Va	Hampton, Va.
55	Pas.	3	110	Frederick Plage	New York, N. Y	79 Elton Street (B.).
56	Frt.	4	18	Oliver S. Ford	Crisfield, Md	Fairmount, Md.
57	Oys.	3	7	S. O. Landon	do	115 Chesapeake Avenue.
58	Frt.	1	14	Ralph Hindley	Eastport, Me	Lubec, Me.
59	Frt.	2	20	John W. Bell	Washington, N. C	Belhaven, N. C.
60	Frt.	2	20	Joseph C. Caillouet	New Orleans, La	Lockport, La.
61	Msc.	1	27	W. R. Harris	Juneau, Alaska	Cordova, Alaska.
62	Frt.	2	25	L. D. Potter	Wilmington, N. C	
63	Msc.	1	20	Fred D. Johnson	Chicago, Ill	Joliet, Ill.
64	Pas.	2	24	J. W. Pate	Louisville, Ky	Cloverport, Ky.
65	Fsh.	7	50	E. H. De Lano	Tacoma, Wash	Lake Bay, Wash.
66	Fsh.	27	100	O'Hara Bros. Co. (Mass.)	Boston, Mass	South Boston, Mass.
67	Fsh.	2	15	R. H. Hudson	Reedville, Va	Irvington, Va.
68	Fsh.	2	45	E. A. Bullock	Seattle, Wash	Blaine, Wash.
69	Fsh.	7	20	Southern Alaska Canning Co. (Wash.)	do	Central Building.
70	Tow.	2	35	Annie Boggs	Pittsburgh, Pa	Charleston, W. Va.
71	Frt.	1	14	Henry Maul	Baltimore, Md	328 North Greene Street.
72	Tow.	2	15	Chester M. Smith	Milwaukee, Wis	West Allis, Wis.
73	Tow.	2	22	J. H. Polhemus	Charleston, S. C	100 Broad Street.
74	Fsh	2	25	T. W. Breiwick	Tacoma, Wash	1219 South Twenty-first Street.
75	Frt.	2	50	Warren H. Critchlow	New York, N. Y	Greenport, N. Y.

[4] Formerly ga. s. Uncle Sam.
[5] Formerly U. S. Navy ga. s. Seminole.
[6] Formerly ga. s. Douglass Water Truck No. 1.
[7] Formerly U. S. Navy ga. s. 430.

Line No.	Official No.	Signal letters	Rig	Name of vessel	Tonnage		Register dimensions			When built	Where built
					Gross	Net	Length	Breadth	Depth		
							Feet	*Feet*	*Feet*		
1	117147	.....	Ga. s.	Shechinah	17	12	47.2	14.4	6.7	1896	East Boothbay, Me.
2	203063	.....	Ga. s.	Sheepshead	13	11	43.2	12.4	4.1	1906	Brooklyn, N. Y.
3	223134	.....	Ga. s.	Sheffield	9	6	44.8	10.5	3.9	.....	Unknown
4	223426	.....	Ol. s.	Shelk	9	6	28.9	11.9	4.1	1923	Brunswick, Ga.
5	117106	.....	Ga. s.	Shell	16	9	50.0	14.5	3.5	1901	Alviso, Calif.
6	223104	.....	Ga. s.	Shelter Island	81	55	59.0	28.0	7.4	1923	Greenport, N. Y.
7	212545	.....	Ga. s.	Shenandoah	23	16	41.9	12.8	5.3	1914	Ketchikan, Alaska
8	224606	.....	Ol. s.	Shenandoah	42	27	58.0	15.4	7.3	1925	Gig Harbor, Wash.
9	116258	.....	Ga. s.	Shenecossett	14	12	41.3	11.4	5.5	1889	Noank, Conn.
10	216122	.....	Ol. s.	Shepard Point	37	15	56.4	17.0	4.6	1918	Vancouver, Wash.
11	214221	.....	Ga. s.	Shepherd of the Hills	17	15	59.6	12.3	3.8	1916	Branson, Mo.
12	219136	.....	Ga. s.	Sheppard	12	9	33.5	13.1	3.2	1919	Mount Pleasant, S. C.
13	216386	LKST	Ol. s.	Sherewog	1,353	1,048	222.1	40.0	18.6	1918	Savannah, Ga.
14	218197	.....	Ga.w.	Sherman	61	38	61.9	20.5	6.6	1919	Antioch
15	219618	.....	Ga. s.	Sherman	23	18	43.3	13.1	6.1	1919	Seattle, Wash.
16	215884	.....	Ga. s.	SHIB II	23	22	33.0	12.0	3.7	1917	New York, N. Y.
17	224701	.....	Ga.w.	Shifter	31	22	64.0	14.0	2.6	1919	McConnelsville, Ohio.
18	222540	.....	Ga. s.	Shina No. a	25	10	50.2	14.3	5.7	1918	San Diego, Calif.
19	210482	.....	Ga. s.	Shine-On	7	6	24.5	7.2	3.3	1912	Plum Island, Wis.
20	218744	.....	Ga. s.	Shirley	11	9	37.6	10.3	4.1	1919	Tatoosh, Wash.
21	222980	.....	Ga.w.	Shirley	15	13	55.5	14.5	1.9	1923	Pittsburgh, Pa.
22	224530	.....	Ol. s.	Shirley M. Clattenburg	47	22	68.3	17.1	8.0	1925	Essex, Mass.
23	217695	.....	Ga. s.	Shishaldin	30	12	61.1	14.9	4.6	1919	Vancouver, Wash.
24	224607	.....	Ga. s.	Shoo-Fly	8	6	32.8	8.3	3.9	1919	Camden, N. J.
25	222929	.....	Ga. s.	Short Cut	15	10	65.4	19.4	2.5	1923	Mulat, Fla.
26	223380	.....	Ga. s.	Shoshone	19	13	47.5	13.0	4.6	1922	Kodiak, Alaska
27	202814	.....	Ga. s.	Show Me	7	5	30.6	9.1	3.7	1907	Juneau, Alaska
28	213563	.....	Ga. s.	Show Me	9	7	30.2	7.7	3.4	1913	Alton, Ill.
29	224619	.....	Ga.w.	Shrimp	18	17	40.2	10.0	3.0	1925	Newport, Ark.
30	209686	.....	Ga. s.	Shui Cha	28	23	56.8	15.6	4.5	1912	Morehead City, N. C.
31	214703	.....	Ga. s.	Shumagin	25	17	49.7	13.1	5.5	1917	Seattle, Wash.
32	157303	.....	Ga. s.	[1] Siam	31	21	52.0	13.8	6.1	1891	Astoria, Oreg.
33	117133	.....	Ga. s.	Sibyl	29	18	51.9	15.2	7.3	1902	Port Jefferson, N. Y.
34	210226	.....	Ga. s.	Sicilia	5	5	23.8	7.2	3.2	1911	Milwaukee, Wis.
35	207760	.....	Ga. s.	Sickle	24	21	59.0	17.3	3.8	1910	Williston, N. C.
36	203869	.....	Ga. s.	Sidney	9	6	39.9	10.2	3.9	1907	Ballard, Wash.
37	224124	.....	Ga. s.	Sidney C	6	5	35.0	12.5	3.1	1900	New Orleans, La.
38	216004	.....	Ga. s.	Sidney and Wayne	24	21	38.6	11.5	3.5	1918	Vermilion, Ohio.
39	116740	.....	Ga. s.	Sidney R. Riggin	10	10	55.5	14.1	3.8	1896	Oriole, Md.
40	214391	LGHR	Ol. s.	Sierra ✚⊙	1,034	743	210.6	42.5	14.8	1916	Hoquiam, Wash.
41	214701	.....	Ga. s.	Signal	19	13	40.7	12.2	6.1	1917	Tacoma, Wash.
42	211071	.....	Ga. s.	Signess	14	12	39.1	10.9	3.4	1913	Dames Point, Fla.
43	213347	.....	Ga. s.	Signora	6	5	26.4	8.0	3.1	1911	Manitowoc, Wis.
44	203784	.....	Ga. s.	Sigwan	18	14	44.5	14.8	4.2	1906	Bridgeport, Conn.
45	211259	.....	Ol. s.	*Silas McLoon*	26	15	62.3	14.5	6.3	1913	East Boothbay, Me.
46	223066	.....	Ol. s.	Siletz	92	57	60.3	22.2	7.3	1923	Kernville, Oreg.
47	209706	.....	Ga. s.	Silver City	21	14	47.8	14.2	3.2	1912	Tampa, Fla.
48	216242	.....	Ol. s.	Silver Gate	40	21	54.3	16.7	6.4	1918	San Diego, Calif.
49	204281	.....	Ga. s.	Silver King	13	8	43.2	12.2	3.8	1907	Port Bolivar, Tex.
50	205235	.....	Ga. s.	[2] Silver King	25	22	50.0	12.0	3.4	1907	Oskosh, Wis.
51	217007	.....	Ga. s.	Silver King	33	29	44.0	15.0	8.2	1919	Seattle, Wash.
52	209273	.....	Ga. s.	Silver Leaf	9	9	31.5	9.5	4.0	1908	West De Pere, Wis.
53	221281	.....	Ga. s.	Silver Moon	11	9	34.3	11.0	3.7	1921	St. James, Mich.
54	222078	.....	Ga. s.	[3] Silver Screen	91	62	104.4	14.7	8.4	1917	Puget Sound, Wash.
55	116116	.....	Ga. s.	Silver Spray	10	6	48.0	12.3	2.6	1886	Crisfield, Md.
56	212128	.....	Ga. s.	Silver Spray	20	17	52.4	13.4	3.8	1914	Marshallberg, N. C.
57	216071	.....	Ga. s.	Silver Spray	12	6	44.7	12.4	4.9	1918	San Diego, Calif.
58	221394	.....	Ga. s.	Silver Spray	15	10	41.2	11.6	4.0	1920	North Manitou Island, Mich.
59	203522	.....	Ga. s.	Silver Spring	14	11	47.7	11.0	3.5	1906	Ladies Island, S. C.
60	212898	.....	Ga. s.	Silver Springs	31	26	43.4	14.0	4.3	1915	Silver Springs, Fla.
61	207120	.....	Ga. s.	Silver Star	9	7	32.0	9.6	3.6	1906	Two Rivers, Wis.
62	214586	.....	Ga. s.	Silver Star	13	9	38.4	11.2	4.8	1916	Miami, Fla.
63	213310	.....	Ga. s.	Silver Wave	15	12	39.4	12.8	4.4	1915	Poulsbo, Wash.
64	220068	.....	Ga. s	Silver Wave	41	22	61.0	15.3	6.9	1920	Los Angeles, Calif.
65	224843	.....	Ol. s.	Silver Wave	82	69	59.5	18.3	10.6	1925	Seattle, Wash.
66	224436	.....	Ga. s.	Simmons	19	12	52.0	14.1	4.4	1925	Foxwell, Va.
67	116561	.....	Ga. s.	Sindbad	9	7	32.7	14.0	3.3	1886	Bayport, N. Y.
68	200027	.....	Ga. s.	Sineth	7	7	28.6	11.5	5.8	1892	Camden, Me.
69	216081	.....	Ga. s.	Siren	41	33	55.7	15.4	7.0	1918	Tacoma, Wash.
70	214145	.....	Ga. s.	Sirius	21	17	42.4	12.5	5.6	1916	Seattle, Wash.
71	218550	.....	Ga. s.	Sir Thomas	11	7	38.4	13.4	4.0	1902	Bridgeport, Conn.
72	216911	.....	Ga.w.	Sis	22	14	58.9	14.0	2.2	1918	Wrightsville, Ohio.
73	210271	.....	Ga. s.	Sisco	12	8	35.5	10.9	5.0	1912	Port Richmond, N. Y.
74	223230	.....	Ga. s.	Sister	17	10	46.0	12.2	5.4	1915	Los Angeles, Calif.

[1] Formerly st. s. Despatch.

[2] Formerly ga. s. {a Floretta. {b Popsy Mumsy.

Line No.	Service	Crew	Horsepower	Name of owner	Home port	Address of owner
1	Frt.	2	45	Domenick Di Mattina	New York, N. Y.	226 DeGraw Street (B.).
2	Pas.	2	25	Maywood C. Halstead	St. Augustine, Fla.	Daytona, Fla.
3	Pas.	2	20	William Meichner	New York, N. Y.	553 East One hundred and thirty-fourth Street.
4	Fsh.	1	24	J. H. Thompson	Brunswick, Ga.	
5	Frt.	1	30	John Hudec	San Francisco, Calif.	959 Oak Street.
6	Pas.	3	70	H. E. Raymond	New York, N. Y.	1 East Thirty-ninth Street.
7	Fsh.	1	20	W. W. Noyes	Ketchikan, Alaska	
8	Fsh.	8	65	Pasquale Dorotich	Tacoma, Wash.	Gig Harbor, Wash.
9	Tow.	2	40	Merritt-Chapman & Scott Corporation (Del.)	New London, Conn.	Pequot Avenue.
10	Fsh.	4	60	Shepard Point Packing Co. (Wash.)	Seattle, Wash.	Colman Building.
11	Pas.	3	60	Hobart G. McQuerter	St. Louis, Mo.	Branson, Mo.
12	Pas.	2	16	Nelson Price	Charleston, S. C.	Mount Pleasant, S. C.
13	Frt.	19	640	Smith Navigation Corporation (N. Y.)	New York, N. Y.	17 Battery Place.
14	Frt.	2	100	C. A. Lauritzen	San Francisco, Calif.	Antioch, Calif.
15	Fsh.	8	35	Andrew Johnson	Juneau, Alaska	Petersburg, Alaska.
16	Mso.	1	20	New York, N. Y.	New York, N. Y.	26 Main Street.
17	Tow.	1	44	Monogahela & Ohio River Dredging Co. (Del.).	Pittsburgh, Pa.	
18	Fsh.	4	50	Manuel George	San Diego, Calif.	La Playa, Calif.
19	Fsh.	2	10	Carl G. Richter	Milwaukee, Wis.	Detroit Harbor, Wis.
20	Fsh.	2	25	Shirley Cowan	Seattle, Wash.	Tatoosh, Wash.
21	Tow.	1	35	Earl Webster	Pittsburgh, Pa.	10 Market Street.
22	Fsh.	12	60	Langsford & Pine	Gloucester, Mass.	37 Rogers Street.
23	Fsh.	2	85	Alaska-Portland Packers Association (Oreg.)	Portland, Oreg.	
24	Pas.	1	16	E. E. Barry	Philadelphia, Pa.	Aldan, Pa.
25	Fer.	2	36	Simeon Otis	Pensacola, Fla.	Mulat, Fla.
26	Fsh.	3	30	Alitak Packing Co. (Wash.)	Seward, Alaska	Kodiak, Alaska.
27	Frt.	1	20	Ivar Stolpe	Juneau, Alaska	
28	Pas.	1	24	Miller-Butterworth Co. (Ark.)	Memphis, Tenn.	Little Rock, Ark.
29	Frt.	1	4	W. A. Easter	do.	Newport, Ark.
30	Fsh.	1	50	Anton Anderson	New York, N. Y.	4211 Seventh Avenue (B.).
31	Fsh.	5	40	William Gardner	Unalaska, Alaska	
32	Fsh.	2	100	L. O. Wick	Seattle, Wash.	6551 Sixteenth Avenue NW.
33	Fsh.	8	42	Aubrey L. Hawes	Gloucester, Mass.	304 Main Street.
34	Fsh.	2	10	Charles Stone	Chicago, Ill.	2004 Larrabee Street.
35	Fsh.	12	20	Chas. S. Wallace	Beaufort, N. C.	Morehead City, N. C.
36	Fsh.	1	20	Joe Ferguson	Seattle, Wash.	658 East Forty-third Street.
37	Fsh.	2	16	William Boudoin	New Orleans, La.	Cut Off, La.
38	Fsh.	3	16	Ladis J. Martinek	Sandusky, Ohio	Vermilion, Ohio.
39	Oys.	3	5	Ira T. Todd	Crisfield, Md.	34 Maryland Avenue.
40	Frt.	22	640	S. S. Freeman	San Francisco, Calif.	1 Drumm Street.
41	Fsh.	4	30	E. Sivertsen	Seward, Alaska	
42	Frt.	1	24	E. I. Alexander	Jacksonville, Fla.	1824 Davis Street.
43	Fsh	2	20	Signor J. Alanson	Grand Haven, Mich.	Manistee, Mich.
44	Frt.	2	30	Charles W. Bell	Bridgeport, Conn.	Rowayton, Conn.
45	Frt.	1	50	A. C. McLoon & Co. (Me.)	Rockland, Me.	McLoon's wharf.
46	Tow.	4	160	Young Brothers (Ltd.) (Hawaii)	Honolulu, Hawaii	Old Boat Landing.
47	Tow.	5	35	R. W. Thomas	Tampa, Fla.	Box 921.
48	Frt.	4	90	R. L. Van der Naillen	San Francisco, Calif.	
49	Frt.	1	37	Alfred Fredericksen	Galveston, Tex.	1718 Avenue G.
50	Pas.	2	60	S. H. Peck Hotel Co. (Ala.)	Mobile, Ala.	Royal and St. Francis Streets
51	Fsh.	6	32	J. J. Crane	Seattle, Wash.	6233 Seaview Avenue.
52	Fsh.	3	10	William Anderegg	Milwaukee, Wis.	Sturgeon Bay, Wis.
53	Tow.	1	20	Barney Martin	Grand Haven, Mich.	St. James, Mich.
54	Fsh.	8	660	Frank E. Kleinschmidt	New York, N. Y.	15 West Eighty-third Street.
55	Oys.	1	8	C. T. Carmines	Newport News, Va.	Messick, Va.
56	Msc.	2	30	Atlantic Iron Works (Va.)	Norfolk, Va.	
57	Fsh.	2	35	J. F. Childs	San Diego, Calif.	
58	Pas.	2	30	Thomas B. Laird	Grand Haven, Mich.	
59	Frt.	2	15	Henry Bailey	Charleston, S. C.	183 Queen Street.
60	Pas.	3	40	Silver Springs Transportation Co. (Fla.)	Jacksonville, Fla.	Ocala, Fla.
61	Fsh.	1	12	Erwin Belfy	Grand Haven, Mich.	St. James, Mich.
62	Pit.	2	60	W. H. McIntyre	Miami, Fla.	1452 Northeast Miami Place.
63	Fsh.	6	20	A. & P. Products Corporation (N. Y.)	Ketchikan, Alaska	
64	Fsh.	8	60	George Rosin	Los Angeles, Calif.	San Pedro, Calif.
65	Fsh.	6	75	Enterprise Steamship Corporation (N. J.)	Nome, Alaska	
66	Fsh.	3	25	Carlyle S. Simmons	Reedville, Va.	Kilmarnock, Va.
67	Frt.	2	20	Henry Berg	New York, N. Y.	Washington, N. Y.
68	Frt.	2	18	Muscongus Lumber & Grain Co.	Ellsworth, Me.	Newcastle, Me.
69	Tow.	3	60	Booth Fisheries Co. (Del.)	Seattle, Wash.	Marion Building.
70	Fsh.	4	20	Oscar Nicholson	Juneau, Alaska	Petersburg, Alaska.
71	Oys.	1	16	John E. Bourne	Providence, R. I.	East Providence, R. I.
72	Tow.	1	25	William M. Morrison	Cincinnati, Ohio	Manchester, Ohio.
73	Frt.	2	20	Staten Island Shipbuilding Co. (N. Y.)	New York, N. Y.	Port Richmond, N. Y.
74	Fsh.	5	45	Southern California Fish Corporation (Calif.)	Los Angeles, Calif.	San Pedro, Calif.

[3] Formerly U. S. Navy subchaser 301.

Line No.	Official No.	Signal letters	Rig	Name of vessel	Tonnage		Register dimensions			When built	Where built
					Gross	Net	Length	Breadth	Depth		
							Feet	*Feet*	*Feet*		
1	211598		Ga. s.	Sitka	74	50	73.0	18.4	8.4	1913	Seattle, Wash.
2	216642		Ga. s.	Sitsoki	10	7	40.7	8.1	4.2	1911	Oshkosh, Wis.
3	207807		Ga. s.	Siuslaw	11	9	35.0	9.0	3.0	1910	Acme, Oreg.
4	117037		Ga. s.	Siva	33	30	55.0	16.6	5.0	1901	Stratford, Conn.
5	224784		Ga. s.	Six Brothers	13	10	37.4	11.7	4.3	1925	Boston, Mass.
6	223036		Ga. s.	Siyumpum	14	12	48.8	14.1	2.4	1921	Underwood, Wash.
7	215980		Ga. s.	Skandia Pacific	14	10	43.6	11.0	4.7	1917	Los Angeles, Calif.
8	204495		Ga. s.	Skate	10	7	31.1	10.8	3.2	1907	Ballard, Wash.
9	220669		Ga. s.	Skedaddle	18	12	57.8	10.0	4.8	1917	Greenport, N. Y.
10	209548		Ga. s.	Skipjack	10	7	32.8	11.2	4.8	1912	Seattle, Wash.
11	202615		Ga. s.	Skipper	11	8	43.0	14.0	3.5	1905	Flatlands, N. Y.
12	204921		Ga. s.	Skipper	10	6	36.8	11.7	4.0	1908	Mount Pleasant, S. C.
13	208137		Ga. s.	Skipper	16	11	52.3	11.3	4.3	1910	West Lake, La.
14	206368		Ga. s.	Skookum	14	9	41.8	11.1	4.6	1909	Seattle, Wash.
15	145923		Ga. s.	[1] Skylark	14	10	48.2	11.4	4.1	1902	Warrenton, Oreg.
16	215104		Ga. s.	Slaven	35	27	51.0	15.1	6.9	1917	Tacoma, Wash.
17	223600		Ga. s.	Slipalong	15	10	46.0	10.8	2.6	1923	Arkansas City, Ark.
18	223941		Ga. s.	Slumberland	14	8	37.5	13.5	2.6	1924	New Bern, N. C.
19	117185		Ga. s.	Sly Fox	9	7	39.9	12.9	3.6	1902	Crittendon, Va.
20	210358		Ga. s.	Smile	7	7	30.5	9.6	4.0	1912	Astoria, Oreg.
21	217781		Ga. s.	Smile	8	7	31.5	9.4	4.2	1919	Seattle, Wash.
22	220059		Ga. s.	Smile	42	20	59.9	17.2	5.0	1920	Vancouver, Wash.
23	220736		Ga. s.	Smiles	8	6	32.0	10.5	4.3	1920	Sitka, Alaska
24	224002		Ga. s.	Smith	10	7	36.2	10.1	2.6	1924	Atlantic, N. C.
25	202402		Ga. s.	Smith Brothers	9	7	28.4	12.0	3.7	1903	Greenwich, R. I.
26	223372		Ol. s.	Smith Bros. No. 1	18	7	46.0	14.2	4.0	1923	Sausalito, Calif.
27	223373		Ol. s.	Smith Bros. No. 2	18	7	46.0	14.2	4.0	1923	....do....
28	202322		Ga. s.	Smiths	17	11	47.1	14.6	4.2	1905	Alameda Point, Calif.
29	220849		Ga. s.	Smuggler	15	8	49.5	11.0	4.4	1920	Battery Park, Va.
30	210755		Ga. s.	Smyth	15	10	49.3	11.2	0.0	1912	Beaumont, Tex.
31	206705		Ga.w.	Snail	13	8	52.0	11.5	3.0	1909	Madison, Ill.
32	221379		Ga.w.	Snake Creek Ferry	15	12	49.5	10.6	2.7	1921	Snake Creek, S. Dak.
33	216046		Ga.w.	Snake River	13	10	52.4	18.1	2.1	1918	Ainsworth, Wash.
34	218015		Ga. s.	Snark	11	7	41.4	11.8	4.1	1919	Bay Center, Wash.
35	208831		Ga. s.	Snoopsy	21	21	46.0	24.4	2.5	1911	Poplar, Mont.
36	201797		Ga. s.	Snowball	7	7	37.0	10.4	3.0	1900	Ballard, Wash.
37	212767		Ga. s.	Snowdeer	16	14	35.0	10.6	4.6	1914	West De Pere, Wis.
38	222742		Ga. s.	Social	21	9	42.4	13.5	5.4	1922	Fernandina, Fla.
39	223611		Ol. s.	[2] Social III	13	6	42.0	11.8	4.1	1924	....do....
40	215059		Ol. s.	Sockeye	32	27	52.5	14.5	6.1	1917	Anacortes, Wash.
41	207819		Ga. s.	[3] Socony	40	27	68.8	12.0	6.9	1910	Port Richmond, N. Y.
42	162046		Ol. s.	[4] SOCONY 5	830	631	185.0	35.0	15.0	1906	Sparrows Point, Md.
43	162949		Ol. s.	[5] SOCONY 6	850	514	185.0	35.0	15.0	1906	....do....
44	217723		Ga. s.	Socony 6	8	5	35.8	10.7	3.6	1919	Gloucester, Mass.
45	209668		Ga. s.	[6] SOCONY 62	848	721	197.3	35.0	14.4	1912	Port Richmond, N. Y.
46	218213		Ga. s.	Socony No. 2	10	6	29.6	12.5	4.9	1915	E. Boston, Mass.
47	214590		Ga. s.	Socony No. 4	97	66	85.0	20.2	7.1	1916	Tottenville, N. Y.
48	211142		Ga. s.	Sofee II	15	10	38.0	12.9	4.9	1913	Tacoma, Wash.
49	116766		Ga. s.	Sofie Fournica	25	23	46.0	15.5	4.8	1897	West Bay City, Mich.
50	136864		Ga. s.	[7] Sokol	18	12	46.5	15.7	4.7	1900	Atlantic City, N. J.
51	205683		Ga. s.	Sokol	11	7	34.0	12.0	4.2	1908	Tacoma, Wash.
52	215124		Ga. s.	Sokol	26	20	48.7	13.7	5.6	1917	Anacortes, Wash.
53	223341		Ga. s.	[8] Solace	9	8	32.5	9.3	3.3	1905	Boston, Mass.
54	116050		Ga. s.	Solano	66	49	74.0	25.0	5.5	1885	Benicia, Calif.
55	207906		Ga. s.	Solano	8	5	39.9	9.3	4.1	1910	San Francisco, Calif.
56	224221		Ol. s.	Solano	31	19	51.5	16.4	4.7	1924	....do....
57	211150		Ga. s.	Solicitor	15	11	38.5	13.3	4.3	1913	Norfolk, Va.
58	214702		Ga. s.	Solicitor II	23	16	50.7	14.2	5.9	1917	Baltimore, Md.
59	219845	LWFR	Ol. s.	SOLITAIRE ⊙	3,350	2,627	315.0	43.7	27.6	1920	Bath, Me.
60	219125		Ga. s.	Solomon L.	8	6	44.0	12.2	3.3	1919	Barcelona, N. Y.
61	213101		Ga. s.	Solta	33	22	51.4	14.3	6.3	1915	Tacoma, Wash.
62	211682		Ga. s.	Somehow	14	9	33.3	11.1	4.0	1913	Bremerton, Wash.
63	116745		Ga. s.	Somerset	6	5	47.0	10.9	3.2	1894	Lawsonia, Md.
64	213236		Ga. s.	Somerset	15	13	43.0	12.0	3.0	1915	Mount Vernon, Md.
65	223745		Ol. s.	SONITTEP	113	77	79.9	20.0	9.6	1907	Wilmington, Del.
66	224658		Ga. s.	Sonny	13	8	39.8	11.2	4.4	1925	Houma, La.
67	217186		Ga. s.	Sonoma	8	6	33.4	8.5	4.9	1916	Seattle, Wash.
68	224531		Ol. s.	Sonoma	217	160	108.5	29.6	7.2	1914	Rio Vista, Calif.
69	219085		Ga.w.	[9] Sonomo	21	13	57.3	11.8	2.5	1919	Clarington, Ohio
70	217808		Ga. s.	Sonora	30	15	61.2	11.6	4.3	1919	Stockton, Calif.
71	116056		Ga. s.	Sophia	32	22	41.7	11.3	4.7	1884	Lake Bay, Wash.
72	211304		Ga.w.	Sophia A	9	9	64.0	9.6	1.7	1916	Cloverport, Ky.
73	213735		Ga. s.	Sophia T	9	8	23.5	8.4	3.6	1915	Manitowoc, Wis.
74	117054		Ga. s.	Sophia Johnson	43	29	54.9	16.2	8.4	1901	Port Angeles, Wash.
75	115255		Ga. s.	Sophia Van Name	20	19	46.0	18.0	4.4	1874	Glen Cove, N. Y.

[1] Formerly ga. s. Totem.
[2] Formerly ga. s. Impetuoso.
[3] Formerly ga. s. Supply.
[4] Formerly ga. s. {a S. O. Co. No. 5. b S. T. Co. No. 5.
[5] Formerly ga. s. {a S. O. Co. No. 6. b S. T. Co. No. 6.

Line No.	Service	Crew	Horsepower	Name of owner	Home port	Address of owner
1	Fsh.	10	75	Chas. C. Robbins	Chicago, Ill	362 West Kinnie Street.
2	Pas.	2	20	Otto A. Ludwig	do	3443 North Robey Street.
3	Pas.	2	10	Martin Noffsinger	Newport, Oreg	Mapleton, Oreg.
4	Oys.	3	35	Samuel L. Bayles	New York, N. Y	Oyster Bay, N. Y.
5	Fsh.	7	24	Joseph Frontiero	Gloucester, Mass	17 Commercial Street.
6	Fer.	1	18	Frank B. Hogue	Portland, Oreg	Underwood, Wash.
7	Fsh.	1	38	V. B. Stewart	Los Angeles, Calif	Long Beach, Calif.
8	Pas.	1	35	A. J. Richford	Seattle, Wash	
9	Fsh.	3	750	Vincent Compagno	San Francisco, Calif	1450 Polk Street.
10	Fsh.	2	10	Matso Samato	Juneau, Alaska	Hawk Inlet, Alaska.
11	Msc.	1	25	Richard A. Myers	New York, N. Y	Halesite, N. Y.
12	Frt.	2	24	William C. Magwood	Charleston, S. C	Sullivans Island, S. C.
13	Tow.	2	50	Clark Dredging Co. (Tex.)	Galveston, Tex	
14	Fsh.	3	50	Jas. Griffiths & Sons (Wash.)	Seattle, Wash	Burke Building.
15	Frt.	1	70	Pacific American Fisheries (Me.)	do	Bellingham, Wash.
16	Fsh.	7	55	A. & P. Products Corporation (N. Y.)	Ketchikan, Alaska	
17	Tow.	1	65	Ernest Miller	Memphis, Tenn	Arkansas City, Ark.
18	Pas.	2	14	Harry Foote	New Bern, N. C	8 New Street.
19	Frt.	2	16	M. D. Minga	Norfolk, Va	Rescue, Va.
20	Fsh.	1	12	Gus Strand	Seattle, Wash	Aberdeen, Wash.
21	Fsh.	3	12	W. R. Allen	Ketchikan, Alaska	
22	Fsh.	1	60	Pioneer Packing Co. (Wash.)	Seattle, Wash	2011 L. C. Smith Building.
23	Fsh.	2	9	Ralph Young	Juneau, Alaska	Sitka, Alaska.
24	Fsh.	2	16	John L. Smith	Beaufort, N. C	Atlantic, N. C.
25	Fsh.	1	18	George W. Spencer	Providence, R. I	Warwick, R. I.
26	Fsh.	1	40	Steve Smith	San Francisco, Calif	Bodega, Calif.
27	Fsh.	1	40	do	do	Do.
28	Oys.	1	28	H. L. McKnew	do	Oakland, Calif.
29	Pas.	1	30	Arthur Willis Lovell	Norfolk, Va	150 Granby Street.
30	Frt.	2	50	A. Howland	Port Arthur, Tex	Beaumont, Tex.
31	Pas.	1	24	Elizabeth Kurtz	St. Louis, Mo	Caruthersville, Mo.
32	Fer.	2	15	E. M. McMullen	Pembina, N. Dak	Lucas, S. Dak.
33	Fer.	1	32	Gordon Holmes	Portland, Oreg	Paterson, Wash.
34	Fsh.	2	30	J. D. Cronen	Astoria, Oreg	
35	Fer.	2	24	I. Joseph Youpee	Great Falls, Mont	Wolf Point, Mont.
36	Fsh.	1	7	Alex Johnson	Juneau, Alaska	Excursion Inlet, Alaska.
37	Fsh.	2	28	C. F. Grohndorff	Milwaukee, Wis	West De Pere, Wis.
38	Fsh.	3	36	Manuel Jesus Carinhas	Fernandina, Fla	
39	Fsh.	3	30	John Santos Carinhas	do	
40	Fsh.	7	40	William Maggio	Los Angeles, Calif	San Pedro, Calif.
41	Frt.	3	100	Standard Oil Co. (N. Y.)	New York, N. Y	26 Broadway.
42	Tnk.	11	320	Standard Transportation Co. (Del.)	do	Do.
43	Tnk.	11	320	do	do	Do.
44	Fsh.	1	28	Standard Oil Co. (N. Y.)	do	Do.
45	Tnk.	7	300	Standard Transportation Co. (Del.)	do	Do.
46	Fsh.	6	12	Henry H. Woodard	Gloucester, Mass	Newburyport, Mass.
47	Frt.	3	100	Standard Oil Co. (N. Y.)	New York, N. Y	26 Broadway.
48	Fsh.	2	20	Emel Packing Co. (Wash.)	Cordova, Alaska	Valdez, Alaska.
49	Frt.	3	24	Robert Kundsen	Milwaukee, Wis	Detroit Harbor, Wis.
50	Fsh.	3	120	Thomas J. Carroll	New York, N. Y	518 West Fifty-third Street.
51	Fsh.	7	20	Morton Hofstad, jr	Juneau, Alaska	Petersburg, Alaska.
52	Fsh.	1	32	North Pacific Trading & Packing Co. (Calif.)	Wrangell, Alaska	Klawack, Alaska.
53	Frt.	1	12	Allan W. Gill	Seattle, Wash	2908 Westlake Avenue N.
54	Frt.	1	18	Gunerius Aanunsen	San Francisco, Calif	Petoluma, Calif.
55	Frt.	1	30	Peter Busalacche	do	Rio Vista, Calif.
56	Tow.	1	150	Nahum Fay	do	Do.
57	Tow.	1	40	Wilkes Veneer Co. (N. C.)	Elizabeth City, N. C	Plymouth, N. C.
58	Frt.	3	70	Bethlehem Shipbuilding Corporation (Del.)	Baltimore, Md	Stewart Building.
59	Tnk.	32	1,000	Texas Steamship Co. (N. Y.)	New York, N. Y	17 Battery Place.
60	Fsh.	1	25	H. A. Monroe	Buffalo, N. Y	Westfield, N. Y.
61	Fsh.	8	40	Martin Budinich	Seattle, Wash	1307 West Boston Street.
[6]62	Fsh.	5	16	Dan L. Gillis	Juneau, Alaska	Sitka, Alaska.
63	Frt.	1	20	Mrs. M. M. Stonestreet	Annapolis, Md	Rock Point, Md.
64	Msc.	2	24	Joseph Lorenz	Baltimore, Md	Ferndale, Md.
65	Tow.	3	320	James L. Crawford	Philadelphia, Pa	Haddon Heights, N. J.
66	Fsh.	1	28	O. G. Seaberg	Galveston, Tex	921 Avenue J.
67	Msc.	1	30	J. W. DeBolt	Seattle, Wash	1115 Howell Street.
68	Frt.	9	150	Norvin A. Fay	San Francisco, Calif	Rio Vista, Calif.
69	Tow.	2	20	B. C. Bateman	Pittsburgh, Pa	Point Marion, Pa.
70	Frt.	1	60	Lester V. Williams	San Francisco, Calif	Stockton, Calif.
71	Tow.	2	100	Louis Birch	Seattle, Wash	2615 Warren Avenue.
72	Pas.	3	25	Wilson Arthur	Pittsburgh, Pa	Gransville, W. Va.
73	Fsh.	1	18	John J. Tuisl	Milwaukee, Wis	Manitowoc, Wis.
74	Fsh.	2	30	Wolfgong C. Hub, sr	Seattle, Wash	216 Twenty-first Avenue.
75	Msc.	2	30	Henry Anderson	New York, N. Y	New Suffolk, N. Y.

[6] Formerly ga. s. (a) S. O. Co. No. 62. (b) S. T. Co. No. 62.

[7] Formerly ga. s. Edith Louise.

[8] Formerly U. S. Navy ga. s. 706.

[9] Formerly ga. w. Verna Mae.

Line No.	Official No.	Signal letters	Rig	Name of vessel	Tonnage		Register dimensions			When built	Where built
					Gross	Net	Length	Breadth	Depth		
							Feet	*Feet*	*Feet*		
1	207470		Ga. s.	Sophie	10	9	33.5	9.9	4.0	1907	Harbor Springs, Mich.
2	116663		Ga. s.	Sophie E	42	26	64.5	22.8	4.5	1895	San Francisco, Calif.
3	117043		Ga. s.	Sophie Harms	14	13	42.0	13.6	3.8	1901	Bridgeport, Conn.
4	217959		Ga. s.	Sortland	7	5	28.5	9.2	4.1	1919	Tacoma, Wash.
5	221541		Ga. s.	Sosco	30	19	59.9	14.3	5.9	1921	Newport News, Va.
6	214393		Ga. s.	South Atlantic	29	24	47.8	16.6	5.6	1916	Miami, Fla.
7	210284		Ga. s.	South Carolina	8	5	42.0	12.0	3.2	1906	Mount Pleasant, S. C.
8	220843		Ga.w.	Southdown	14	6	49.0	13.2	2.9	1920	Houma, La.
9	210073		Ga. s.	South Ferry	13	10	59.0	20.0	2.7	1912	Greenport, N. Y.
10	222100		Ga.w.	South Ferry	32	27	63.6	19.4	3.4	1922	Mobridge, S. Dak.
11	116234		Ga. s.	South Lake	24	22	51.6	17.4	4.2	1888	Washington, N. C.
12	202309		Ga. s.	[1] Southland	27	18	60.1	13.0	5.6	1905	Bridgeport, Conn.
13	206348		Ga. s.	[2] Southland	35	30	57.3	57.3	12.8	1909	Chessa Louskee, Fla.
14	208251		Ga. s.	Southland	14	12	56.0	8.7	2.1	1910	Seabreeze, Fla.
15	214920		Ga. s.	Southland	36	28	60.7	15.3	6.5	1917	Seattle, Wash.
16	218598		Ga. s.	Southland	74	59	79.6	20.7	5.8	1919	Morehead City, N. C.
17	221468		Ga. s.	Southland	25	20	53.9	9.3	4.0	1921	Apalachicola, Fla.
18	223864		Ol. s.	Southport	73	51	103.0	16.0	6.9	1924	Morehead City, N. C.
19	222937		Ol. s.	South Shore	119	67	62.1	24.5	6.9	1923	Alameda, Calif.
20	224665		Ol. s.	South Shore II	165	94	99.5	32.5	7.1	1925	....do.
21	223000		Ga. s.	South Side	44	37	61.8	25.2	4.1	1923	Greenport, N. Y.
22	211270		Ga. s.	Southern	8	5	39.0	9.5	3.8	1912	Fort Myers, Fla.
23	208219		Ga. s.	[3] Southern	18	12	40.6	12.8	4.4	1910	Seattle, Wash.
24	220812		Ga. s.	Southern Cross	8	6	34.0	10.3	4.4	1920	Stanwood, Wash.
25	223069		Ga. s.	Southern Cross	11	9	41.4	9.0	3.2	1911	Green Cove Spring, Fla.
26	224302		Ga. s.	Sovereign	13	11	42.8	10.3	4.5	1909	Toms River, N. J.
27	204558		Ga. s.	Soya	19	13	58.0	11.0	5.4	1907	Everett, Wash.
28	116113		Ga. s.	Sparkle	11	10	36.7	13.6	4.0	1886	Pleasant Plains, N. Y.
29	224125		Ga. s.	Sparrow	7	6	34.2	9.5	2.6	1923	Chauvin, La.
30	216450		Ga. s.	Sparrow IV	12	8	53.3	8.7	2.8	1916	New York, N. Y.
31	218110		Ga. s.	Spartan	11	9	42.2	9.0	3.7	1903	....do.
32	115973		Ga. s.	Spectre	14	0	46.0	13.9	3.7	1883	Berwick, La.
33	205199		Ol. s.	Speeder	43	29	79.0	12.5	4.5	1908	Seattle, Wash.
34	207923		Ga. s.	[4] Speedway	15	10	59.8	10.4	3.8	1910	Oriole, Md.
35	215121		Ol. s.	Speedwell	28	15	51.0	14.6	6.6	1917	Friendship, Me.
36	167772		Ga. s.	Speedwell No. 2	60	54	55.4	22.1	5.9	1919	Lakebay, Wash.
37	210996		Ga. s.	Spencer	52	36	60.0	16.0	7.1	1913	Seattle, Wash.
38	205865		Ga. s.	Spencer D. Fletcher	10	7	46.0	15.0	3.5	1908	Leemont, Va.
39	205264		Ga. s.	Spider	8	5	34.0	8.2	3.2	1908	Anacortes, Wash.
40	210580		Ga. s.	Spider	7	5	30.6	10.8	2.8	1912	Iglutaik, Alaska
41	120449		Ga. s.	[4] Spindrift	23	21	38.6	17.7	6.4	1881	Groton, Conn.
42	222925		Ga. s.	Spindrift	11	7	37.7	9.2	5.3	1903	Albany, N. Y.
43	117129		Ga. s.	Spokane	18	12	50.0	10.9	4.0	1902	Sidney, Wash.
44	215274		Ol. s.	Spokane	34	28	52.4	15.3	6.8	1917	Gig Harbor, Wash.
45	209398		Ga. s.	Sport	9	8	29.2	8.6	3.6	1904	Manitowoc, Wis.
46	213261		Ga. s.	Sport	6	6	25.9	8.2	3.1	1914	Green Bay, Wis.
47	215257		Ol. s.	Sport	27	24	52.9	16.7	3.3	1917	Chester, Md.
48	216705		Ga.w.	Spot	7	7	34.0	9.0	2.5	1914	Louisville, Ky.
49	116626		Ga. s.	Spray	9	9	27.6	13.4	4.0	1894	East Greenwich, R. I.
50	116680		Ga. s.	Spray	8	5	32.3	11.8	3.1	1895	Currituck, N. C.
51	117169		Ga. s.	Spray	15	12	46.7	12.2	4.1	1902	Fall River, Mass.
52	201123		Ga. s.	Spray	13	9	50.0	9.7	3.0	1904	Sulzer, Alaska
53	205588		Ga. s.	Spray	7	7	37.8	9.2	2.7	1908	Atlantic, N. C.
54	207021		Ga. s.	Spray	15	10	43.5	12.5	4.1	1909	McClellanville, S. C.
55	209151		Ga. s.	Spray	7	5	28.6	8.9	3.9	1910	Traverse City, Mich.
56	210532		Ga. s.	Spray	6	5	26.2	7.8	3.0	1910	Manitowoc, Wis.
57	214592		Ga. s.	Spray	14	11	47.2	12.9	3.5	1914	St. Andrews, Fla.
58	215259		Ga. s.	Spray	39	20	49.0	15.6	7.9	1917	Toledo, Oreg.
59	221082		Ga. s.	Spray	16	12	39.1	12.7	5.1	1921	Fairhaven, Mass.
60	222801		Ga. s.	Spray	7	5	26.0	12.4	3.9	.....	Unknown
61	116705		Ga. s.	Springwell	8	7	29.0	12.5	3.9	1897	Key West, Fla.
62	210654		Ga. s.	Spy	9	8	32.3	12.4	5.3	1892	Harrison, N. J.
63	211265		Ga. s.	Squatter	15	14	37.2	10.2	3.9	1913	Marinette, Wis.
64	221105		Ga.w.	Squire Bill	19	19	51.5	12.0	2.8	1921	Livermore, Ky.
65	117094		Ga. s.	Squirrel	14	10	56.0	15.0	4.0	1901	Pocomoke City, Md.
66	220372		Ga. s.	Stafford I	7	6	26.4	9.4	3.9	1920	Seattle, Wash.
67	214996		Ga. s.	Stamsund	22	14	44.5	12.4	6.5	1917	Tacoma, Wash.
68	116943		Ga. s.	Standard	17	14	42.5	14.7	3.9	1900	Key West, Fla.
69	117135		Ga. s.	Standard	31	21	54.3	15.7	4.6	1902	Patchogue, N. Y.
70	203230		Ga. s.	Standard	14	9	46.1	10.6	4.2	1906	Galveston, Tex.
71	204773		Ga. s.	Standard	14	10	41.0	12.5	4.3	1907	Dockton, Wash.
72	205372		Ga. s.	Standard	12	8	35.5	11.8	4.4	1908	Hoquiam, Wash.
73	206397		Ga. s.	Standard	12	12	42.9	12.2	3.8	1909	Highlands, N. J.
74	208488		Ga. s.	Standard	18	12	45.0	11.6	4.5	1911	Wrangell, Alaska
75	208668		Ga. s.	Standard	15	12	51.2	9.8	3.9	1911	Marshfield, Oreg.

[1] Formerly ga. s. Eliza M.
[2] Formerly ga. s. Cirkvenica.
[3] Formerly ga. s. Ferguson.

Line No.	Service	Crew	Horsepower	Name of owner	Home port	Address of owner
1	Fsh.	1	14	Geo. Greishammer	Grand Haven, Mich.	Epoufette, Mich.
2	Frt.	1	27	Roy J. Osborn	San Francisco, Calif.	3152 Scott Street.
3	Mso.	1	50	John M. Brennan	New York, N. Y.	501 West Thirty-fifth Street.
4	Fsh.	2	18	Peder O. Steiro	Tacoma, Wash.	Dockton, Wash.
5	Pas.	1	75	Southern Shipyard Corporation (Va.)	Newport News, Va.	Box 847.
6	Fsh.	2	25	H. N. Rock	Miami, Fla.	General delivery.
7	Frt.	3	24	S. V. Toomer	Beaufort, S. C.	Hiltonhead, S. C.
8	Tow.	2	30	Chas. C. Krumbharr	Morgan City, La.	Houma, La.
9	Frt.	2	16	Clifford Y. Clark	New York, N. Y.	Shelter Island, N. Y.
10	Fer.	2	50	Capt. John Larson	Pembina, N. Dak.	Mobridge, S. Dak.
11	Frt.	1	20	Statz Credle	Washington, N. C.	Belhaven, N. C.
12	Tow.	2	50	Galveston Dry Dock & Construction Co. (Tex.).	Galveston, Tex.	
13	Pas.	4	80	Ralph H. Nutting	St. Augustine, Fla.	Daytona, Fla.
14	Pas.	1	35	Hollywood Boat & Transportation Co. (Fla.).	Miami, Fla.	Hollywood, Fla.
15	Fsh.	5	50	Pacific American Fisheries (Me.)	Seattle, Wash.	Bellingham, Wash.
16	Frt.	15	100	Carteret Fish & Oil Co. (N. C.)	Beaufort, N. C.	Morehead, N. C.
17	Pas.	2	28	W. F. Graves	Apalachicola, Fla.	Hosford, Fla.
18	Fsh.	20	100	Southport Fish Scrap & Oil Co.	Wilmington, N. C.	Southport, N. C.
19	Frt.	1	90	South Shore Port Co. (Calif.)	San Francisco, Calif.	Sunnyvale, Calif.
20	Frt.	12	180	....do	....do	Mountain View.
21	Fer.	2	35	C. Y. Clark	New York, N. Y.	Shelter Island, N. Y.
22	Fsh.	1	18	Southern Fisheries Co. (Fla.)	Key West, Fla.	Fort Myers, Fla.
23	Fsh.	6	20	Southern Alaska Canning Co. (Wash.)	Seattle, Wash.	Central Building.
24	Fsh.	1	15	R. C. Mason	....do	Everett, Wash.
25	Tow.	2	60	H. O. Himble	Jacksonville, Fla.	44 East Twenty-third Street.
26	Fsh.	1	24	Samuel L. Jeffries	Philadelphia, Pa.	Atlantic City, N. J.
27	Pas.	1	40	Hattie M. Doyne	Tacoma, Wash.	Stellacoom, Wash.
28	Oys.	2	25	Ernest E. Ball	New Haven, Conn.	89 Front Street.
29	Fsh.	2	14	Trasimon Pelegrin	New Orleans, La.	Chauvin, La.
30	Frt.	2	250	John E. Hurst	Baltimore, Md.	39 Hopkins Place.
31	Pas.	1	24	Joseph Thum	New York, N. Y.	Whitestone, N. Y.
32	Pas.	5	12	F. W. Collins	Corpus Christi, Tex.	Brownsville, Tex.
33	Pas.	3	90	Eagle Harbor Transportation Co. (Wash.)	Seattle, Wash.	Winslow, Wash.
34	Pas.	3	30	Red "C" Oil Manufacturing Co. (Md.)	Baltimore, Md.	410 Keeper Building.
35	Frt.	3	30	Consolidated Lobster Co. (Mass.)	Boston, Mass.	280 Northern Avenue.
36	Frt.	1	3	Ray Wells	Tacoma, Wash.	Lake Bay, Wash.
37	Fsh.	6	75	Booth Fisheries Co. (Del.)	Seattle, Wash.	Marion Building.
38	Mso.	1	25	W. W. Marshall	Reedville, Va.	Morattico, Va.
39	Fsh.	1	10	Bert Jones	Port Townsend, Wash.	Anacortes, Wash.
40	Frt.	1	5	John Olson	Nome, Alaska	Haycock, Alaska.
41	Fsh.	1	16	Andrew Nelson	New York, N. Y.	Rock Beach, N. Y.
42	Mso.	1	30	James D. Costello	....do	Jersey City, N. J.
43	Pas.	1	70	Pacific American Fisheries (Me.)	Seattle, Wash.	Bellingham, Wash.
44	Frt.	9	20	Paul Flamengo	Los Angeles, Calif.	
45	Pas.	3	14	Peter J. Fase	Grand Haven, Mich.	26 Howard Street.
46	Fsh.	3	10	Albert H. Leidel	Milwaukee, Wis.	Green Bay, Wis.
47	Frt.	3	30	James E. Kirwan	Baltimore, Md.	Chester, Md.
48	Tow.	2	15	Charles Ciconett	Louisville, Ky.	131 North Fourth Street.
49	Frt.	2	8	Adelbert L. Northup	Newport, R. I.	Narragansett Pier.
50	Frt.	1	30	W. Drummond Marrow	Newport News, Va.	220 Twenty-eighth Street.
51	Mso.	1	25	Neil C. Peirson	Newport, R. I.	Newport Shipyard.
52	Pas.	1	24	Earnest W. Steers	Ketchikan, Alaska	
53	Tow.	1	24	Craven Foundry & Machine Co.	New Bern, N. C.	
54	Tow.	2	20	Brown-Ingram Lumber Co. (Tenn.)	Georgetown, S. C.	Poston, S. C.
55	Pas.	1	15	Arthur A. Spoor	Grand Haven, Mich.	Muskegon, Mich.
56	Frt.	2	14	Martin Hickey, jr.	Milwaukee, Wis.	Baileys Harbor, Wis.
57	Pas.	1	40	H. E. Caulfield	Tampa, Fla.	St. Petersburg, Fla.
58	Fsh.	5	50	Nordby Supply Co. (Wash.)	Seattle, Wash.	1300 Western Avenue.
59	Mso.	1	16	Adolph G. Sutro	New Bedford, Mass.	New Bedford Hotel.
60	Mso.	1	8	William F. Hefner	New York, N. Y.	Oyster Bay, N. Y.
61	Tow.	2	30	Comer-Ebsary Foundation Co. (Fla.)	Miami, Fla.	37 North Bayshore Drive.
62	Pas.	1	12	Henry H. Obner	Newark, N. J.	55 Fabyan Place.
63	Fsh.	3	12	Frank F. Seidl	Milwaukee, Wis.	Menominee, Mich.
64	Tow.	3	15	William Hamilton	Louisville, Ky.	Cromwell, Ky.
65	Mso.	4	50	William T. Quinn	Newport News, Va.	Messick, Va.
66	Fsh.	1	7	W. L. Stafford	Seattle, Wash.	5238 Forty-fifth Avenue S.
67	Fsh.	3	40	Jacob Hanseth	Juneau, Alaska	Petersburg, Alaska.
68	Frt.	8	36	Thompson Fish Co. (Fla.)	Key West, Fla.	Key West, Fla.
69	Frt.	2	100	Wyle Lighterage Corporation (Del.)	New York, N. Y.	Fort Hamilton, N. Y.
70	Pas.	1	30	Albert Bally	Galveston, Tex.	728 Church Street.
71	Pas.	6	42	Martin C. Olsen	Seattle, Wash.	Port Madison, Wash.
72	Mso.	1	30	G. R. Armstrong	....do	Willapa, Wash.
73	Frt.	2	18	Charles P. Irvin	Perth Amboy, N. J.	Rel Bank, N. J.
74	Frt.	2	35	Grace Thurston Lyons	Wrangell, Alaska	
75	Pas.	1	50	Z. C. Copeland	Newport, Oreg.	Waldport, Oreg.

[1] Formerly ga. y. Wilmotine.

[2] Formerly ga. s. Irvin D. Baxter.

Line No.	Official No.	Signal letters	Rig	Name of vessel	Tonnage		Register dimensions			When built	Where built
					Gross	Net	Length	Breadth	Depth		
							Feet	*Feet*	*Feet*		
1	210721		Ga. s.	Standard	24	16	47.5	13.9	5.3	1912	Catano, P. R.
2	212760		Ga. s.	Standard	10	6	36.0	10.7	4.0	1914	Camden, N. J.
3	217385		Ga. s.	Standard	44	36	59.1	15.4	6.8	1918	Tacoma, Wash.
4	224368		Ga. s.	Standard	47	32	61.7	18.8	5.7	1924	S. Jacksonville, Fla.
5	222799	MFBN	El. s.	STANDARD SERVICE ✚	1,271	765	210.0	40.1	16.1	1923	San Francisco, Calif.
6	18348		Ga. s.	[1] Stanhope	14	10	43.9	14.8	4.5	1885	Bristol, R. I.
7	207557		Ga. s.	Stanley	15	10	46.0	12.0	4.0	1910	Crittenden, Va.
8	211351		Ga. s.	Stanley	22	15	40.0	12.5	4.4	1913	Seattle, Wash.
9	212885		Ga. s.	Stanley	14	7	43.8	10.7	4.3	1914	Two Harbors, Minn.
10	213096		Ga. s.	Stanley	23	15	43.5	12.5	5.2	1915	Tacoma, Wash.
11	220964		Ga. s.	Stanley	13	11	39.7	12.9	5.4	1920	Westerly, R. I.
12	213300		Ga. s.	Stanley, jr	15	11	36.3	11.2	4.4	1915	Seattle, Wash.
13	222430		Ol. s.	Stanley B	25	22	65.0	17.8	2.9	1922	Swanton, Vt.
14	210189		Ga. s.	Stanley H	12	11	28.8	7.2	4.2	1907	Clayton, N. Y.
15	213394		Ga. s.	Stannie	9	6	56.8	13.5	2.6	1915	Galveston, Tex.
16	116591		Ga. s.	Stanton	22	10	48.5	18.4	5.4	1893	Bridgeton, N. J.
17	221464		Ga.w.	Stanton	7	7	49.9	11.1	1.7	1921	Stanton, N. Dak.
18	116864		Ga. s.	Star	13	11	33.8	17.8	4.1	1898	Shipyard, Ga.
19	203048		Ga.w.	Star	8	5	39.7	10.0	2.9	1906	Seattle, Wash.
20	206127		Ga. s.	Star	12	8	40.2	9.2	3.6	1909	Prosper, Oreg.
21	209558		Ga. s.	Star	14	9	53.6	12.4	3.5	1912	Astoria, Oreg.
22	209697		Ga. s.	Star	20	13	49.5	12.6	5.7	1912	Noank, Conn.
23	211411		Ga. s.	Star	7	6	38.0	8.4	3.0	1913	Seattle, Wash.
24	211450		Ga. s.	Star	12	10	40.6	11.0	3.6	1913	Brooklyn, N. Y.
25	212335		Ga. s.	Star	43	35	64.3	16.0	7.0	1914	Pascagoula, Miss.
26	213883		Ga. s.	Star	15	12	37.8	11.0	5.2	1916	Seattle, Wash.
27	220063		Ol. s.	Star	52	28	68.3	17.2	7.1	1920	Los Angeles, Calif.
28	220384		Ga. s.	Star	42	29	56.4	15.6	7.0	1920	Gig Harbor, Wash.
29	221197		Ga. s.	Star	11	7	35.0	10.3	4.6	1921	Tacoma, Wash.
30	223559		Ga.w.	Star	12	12	45.6	10.1	2.2	1916	Newport, Ohio.
31	224581		Ga. s.	Star	11	11	31.6	9.4	1.5	1917	Cincinnati, Ohio.
32	214763		Ga. s.	Star of Heaven	30	20	52.1	14.4	6.9	1917	Tacoma, Wash.
33	222282		Ga. s.	[2] Star of the Bay	15	10	49.6	10.8	5.1	1910	Norfolk, Va.
34	209079		Ga. s.	Star of the Sea	11	8	36.3	10.0	3.8	1908	Fall River, Mass.
35	213898		Ga. s.	Starcol	30	20	52.2	14.1	6.3	1916	Tacoma, Wash.
36	206299		Ga. s.	Starigrad	12	11	34.5	11.6	4.7	1909	----do
37	218086		Ga. s.	Starlight	45	35	55.9	15.4	6.8	1919	----do
38	211511		Ol. s.	Starling	25	17	56.9	13.2	5.4	1913	Seattle, Wash.
39	216936		Ga. s.	Starling	42	35	55.4	15.4	6.9	1918	Tacoma, Wash.
40	224317		Ga. s.	[3] Start	14	10	39.8	11.0	4.1	1913	Philadelphia, Pa.
41	116995		Ga. s.	Startle	18	11	43.8	13.3	5.7	1900	East Machias, Me.
42	224041		Ol. s.	Staves	41	26	60.0	18.1	2.5	1924	Bainbridge, Ga.
43	224247		Ga. s.	Steady	18	12	42.6	10.2	4.1	------	Unknown
44	116836		Ga. s.	Steelhead	35	24	56.1	14.8	6.9	1898	Fairhaven, Wash.
45	116614		Ga. s.	Steelman R. Lee, jr	16	7	46.0	16.2	4.2	1894	Dorchester, N. J.
46	222092	MFCT	Ol. s.	STEELMOTOR ‡	1,695	973	250.3	42.9	17.2	1923	Kearny, N. J.
47	223082	MFDT	Ol. s.	STEELVENDOR ‡	1,695	973	250.3	42.9	17.2	1923	----do
48	115788		Ga. s.	Stella	11	8	37.4	13.3	3.7	1881	Patchogue, N. Y.
49	210342		Ga. s.	Stella B	6	5	28.4	12.0	3.5	1912	----do
50	221902		Ga. s.	[4] Stella E	18	15	48.5	9.5	5.3	1905	Mare Island, Calif.
51	218844		Ga. s.	Stella P	9	7	36.8	13.0	2.9	1908	Cut Off, La.
52	116802		Ga. s.	Stella Adkins	11	10	38.0	14.0	2.8	1898	Galveston, Tex.
53	117189		Ga. s.	Stella Allen	14	11	44.0	12.4	2.5	1902	Morehead City, N. C.
54	218828		Ga. s.	Stella Marls	10	8	36.9	11.2	4.7	1912	Elizabeth, N. J.
55	115985		Ga. s.	Stella Pickert	17	11	55.0	15.7	5.6	1884	Bath, Me.
56	116293		Ga. s.	Stella I. Lewis	12	7	54.5	14.5	3.7	1889	Oriole, Md.
57	117121		Ga. s.	Stella M. Coffin	9	6	35.3	12.4	6.0	1902	Bremen, Me.
58	116241		Ga. s.	Stephen Lark	14	10	57.6	16.6	4.6	1888	Tilghmans Island, Md.
59	96672		Ga. s.	[5] Sterling	13	7	43.2	15.6	4.6	1903	Tottenville, N. Y.
60	110659		Ga. s.	Sterling	11	10	45.8	14.0	3.9	1895	Double Bayou, Tex.
61	203712		Ga. s.	Sterling	13	7	45.0	11.2	3.7	1906	Morehead City, N. C.
62	206422		Ga. s.	Sterling	8	5	36.1	9.2	3.4	1909	Clinton, Wash.
63	213690		Ga. s.	Sterling	6	5	25.3	7.8	3.5	1912	St. James, Mich.
64	212802		Ga. s.	Sterling Brothers	9	6	42.0	10.8	3.9	1914	Crisfield, Md.
65	201469		Ga. s.	Sterling Sisters	23	15	61.0	16.2	4.6	1904	Selden, Va.
66	221081		Ga. s.	Steve V	16	12	45.5	14.4	3.9	1920	Buffalo, N. Y.
67	219738		Ga. s.	Steve Z	9	6	37.8	12.3	2.9	1907	Empire, La.
68	217323		Ga. s.	Stevedore	10	6	37.5	11.5	3.5	1911	Chincoteague Island, Va.
69	223783		Ga. s.	Stewart Brothers	24	16	54.2	14.0	5.0	1923	Amburg, Va.
70	209440		Ga.w	Stewart-Peck	54	54	78.4	18.0	4.3	1911	Kansas City, Kans.
71	207460	LBMN	Ga. s.	Stiletto	136	91	105.7	24.8	11.7	1910	Gloucester, Mass.
72	212265		Ga. s.	Stimson	27	18	49.1	13.4	5.3	1914	Seattle, Wash.
73	217761		Ga. s.	Stirling	12	8	43.4	9.4	4.5	1918	Greenport, N. Y.
74	215194		Ga. s.	Stockton	14	9	54.0	11.8	3.7	1917	Stockton, Calif.
75	205539		Ga. s.	[6] Stone 2	15	10	44.4	14.0	5.0	1908	Newburgh, N. Y.

[1] Formerly ga. s. North Star.
[2] Formerly U. S. Navy ga. s. 991.
[3] Formerly U. S. Navy ga. s. 3689.
[4] Formerly U. S. Navy ga. s. 690.

Line No.	Service	Crew	Horsepower	Name of owner	Home port	Address of owner
1	Tow.	3	40	Benitez Sugar Co. (P. R.)	San Juan, P. R.	Vieques Island, P. R.
2	Frt.	1	37	U. S. Shipping Board	Norfolk, Va.	
3	Fsh.	8	65	Van Camp Sea Food Co. (Calif.)	Los Angeles, Calif.	East San Pedro, Calif.
4	Tnk.	2	120	Standard Oil Co. (Ky.)	Louisville, Ky.	
5	Tnk.	17	600	Standard Oil Co. (Calif.)	San Francisco, Calif.	225 Bush Street.
6	Frt.	1	27	Frederick A. Grupe	New York, N. Y.	Weehawken, N. J.
7	Frt.	1	50	J. Q. Adams, jr.	Norfolk, Va.	Crittenden, Va.
8	Fsh.	6	20	Dick Berg	Ketchikan, Alaska	
9	Frt.	2	20	John E. Johnson	Duluth, Minn.	Isle Royale, Mich.
10	Frt.	7	20	Joseph Johnson	Tacoma, Wash.	1009 North Alder Street.
11	Fsh.	2	22	Nelson E. Stinson	Newport, R. I.	New Shoreham, R. I.
12	Fsh.	4	20	Arthur Anderson Fish Co.	Astoria, Oreg.	
13	Pas.	3	84	Edward Poissant	Burlington, Vt.	East Alburgh, Vt.
14	Pas.	2	20	Chas. Benson	Cape Vincent, N. Y.	Grindstone Island, N. Y.
15	Pas.	1	70	J. E. Peterson	Galveston, Tex.	3410 Avenue Q.
16	Oys.	4	36	Rachel S. Bateman	Philadelphia, Pa.	Cedarville, N. J.
17	Frt.	1	35	W. V. Jacobson	Pembina, N. Dak.	Stanton, N. Dak.
18	Pas.	2	25	Stevens Line Co. (S. C.)	Charleston, S. C.	Yonges Island, S. C.
19	Pas.	1	40	J. L. Berry	Seattle, Wash.	
20	Tow.	1	20	Rosa Ashton	Marshfield, Oreg.	Coquille, Oreg.
21	Tow.	2	40	Andrew Lee	Astoria, Oreg.	
22	Fsh.	1	36	Gustav A. Annis	Providence, R. I.	319 Williams Street.
23	Fsh.	1	20	Henry J. Gardner	Seattle, Wash.	4403 West Seattle.
24	Fsh.	3	40	Stephen E. Flood	Boston, Mass.	212 Boylston Street.
25	Fsh.	7	30	Star Fish & Oyster Co.	Mobile, Ala.	
26	Fsh.	1	16	Loui Marten	Wrangell, Alaska	Petersburg, Alaska.
27	Fsh.	5	100	Union Oil Co. (Calif.)	Los Angeles, Calif.	Union Oil Building.
28	Fsh.	9	50	Mate Bakovic	Tacoma, Wash.	Gig Harbor, Wash.
29	Fsh.	2	16	J. A. Johnson	Seattle, Wash.	2242 Sixty-second Avenue W.
30	Pas.	2	25	Sistersville Ferry Co. (W Va.)	Cincinnati, Ohio	Fly, Ohio.
31	Tow.	1	23	Orvil Butts	Louisville, Ky.	3422 Water Street.
32	Fsh.	7	40	Antonio Legaz	Seattle, Wash.	909 West Sixty-second Street.
33	Pas.	1	36	Clement Ferreira	Fall River, Mass.	114 William Street.
34	Pas.	3	40	Ernest Larrivee	do	85 John Street.
35	Fsh.	2	50	Starr Collinson Packing Co. (Oreg.)	Portland, Oreg.	
36	Fsh.	6	16	J. A. Johnson	Tacoma, Wash.	Richmond Beach, Wash.
37	Fsh.	3	60	Sebastian Stuart Fish Co. (Wash.)	Seattle, Wash.	Spokane Street Dock.
38	Tow.	2	100	N. L. Johnson	do	3454 Fifty-fourth Avenue NW.
39	Fsh.	3	60	Robinson Packing Corporation (Wash.)	do	Anacortes, Wash.
40	Wld.	1	60	Adolphe Sternberg	New York, N. Y.	22 Kosciusko Street (B.).
41	Frt.	2	24	Thomas W. Cook	Eastport, Me.	Lubec, Me.
42	Tow.	3	60	J. B. Hunt	Apalachicola, Fla.	Bainbridge, Ga.
43	Fsh.	2	35	Viola Angler	New Orleans, La.	Thibodaux, La.
44	Tow.	3	100	Pioneer Towing Co. (Wash.)	Seattle, Wash.	Foot Pike Street.
45	Oys.	6	25	William Thomas	Wilmington, Del.	Leipsic, Del.
46	Frt.	19	750	United States Steel Products Co. (N. J.)	New York, N. Y.	30 Church Street.
47	Frt.	19	750	do	do	Do.
48	Fsh.	3	24	Severin E. Johnson	Philadelphia, Pa.	Anglesea, N. J.
49	Frt.	1	12	Frank Raciniewski	New York, N. Y.	South Jamesport, N. Y.
50	Fsh.	1	30	E. J. Coen	Philadelphia, Pa.	Camden, N. J.
51	Oys.	3	12	Victor S. Pitre	New Orleans, La.	Cut Off, La.
52	Msc.	2	10	J. D. Bertrand	Morgan City, La.	Grand Chemere, La.
53	Frt.	1	20	Oliver Chadwick	Beaufort, N. C.	Gloucester, N. C.
54	Msc.	1	20	D. J. Gonigal	New York, N. Y.	New Brighton, N. Y.
55	Frt.	1	55	Frenchmans Bay Packing Co. (Me.)	Ellsworth, Me.	South Goldsboro, Me.
56	Frt.	3	7	G. M. Needham	Elizabeth City, N. C.	Old Trap, N. C.
57	Fsh.	2	10	Ralph W. Clayter	Rockland, Me.	Vinalhaven, Me.
58	Oys.	2	30	C. B. Dunlavey	Reedville, Va.	Regent, Va.
59	Frt.	3	38	S. B. Law	New Haven, Conn.	West New Haven, Conn.
60	Frt.	2	24	Howard Stapp	Galveston, Tex.	Palacios, Tex.
61	Tow.	1	36	C. H. Sterling	Washington, N. C.	
62	Msc.	1	20	L. W. Riehm	Tacoma, Wash.	Dockton, Wash.
63	Fsh.	2	10	James Nowland	Grand Haven, Mich.	Charlevoix, Mich.
64	Frt.	1	25	W. L. Tull	Crisfield, Md.	Route 1.
65	Frt.	2	14	C. E. Fareman	do	Tyaksin, Md.
66	Fsh.	2	50	Chas. Volk	Sandusky, Ohio	
67	Oys.	2	12	Steve Zuvich	New Orleans, La.	Empire, La.
68	Pas.	1	30	Phillips, The Oil Man (Va.)	Newport News, Va.	Box 240.
69	Frt.	2	25	W. A. Stewart, sr.	Crisfield, Md.	105 West Main Street.
70	Frt.	2	80	Stewart Sand Co. (Mo.)	Kansas City, Mo.	American Bank Building.
71	Fsh.	18	120	William H. Jordan Vessels Co. (Mass.)	Gloucester, Mass.	375 Main Street.
72	Tow.	2	80	Willapa Towing Co. (Wash.)	Seattle, Wash.	Raymond, Wash.
73	Msc.	1	45	Budd Nelson King	New York, N. Y.	Montauk, N. Y.
74	Frt.	1	55	William Colberg	San Francisco, Calif.	Stockton, Calif.
75	Tow.	4	75	R. R. Stone	Wilmington, N. C.	

[1] Formerly ga. s. H. C. Ellis.

[6] Formerly st. s. {a Shanley. b Fanniebelle Stewart.

Line No.	Official No.	Signal letters	Rig	Name of vessel	Tonnage		Register dimensions			When built	Where built
					Gross	Net	Length	Breadth	Depth		
							Feet	*Feet*	*Feet*		
1	202629		Ga. s.	[1] Stone 3	14	10	50.0	13.4	3.9	1905	Southport, N. C.
2	212999		Ga. s.	[2] Stone 4	12	8	40.4	12.6	3.6	1915	do
3	150846		Ga. s.	[3] Stone 5	31	31	63.0	19.5	4.6	1899	Beaufort, N. C.
4	218845		Ga. s.	Stonewall Jackson	9	7	41.3	10.5	2.2	1912	Cut Off, La.
5	203081		Ga. s.	Stono	10	7	34.6	12.8	4.5	1906	Mount Pleasant, S. C.
6	207079		Ga. s.	Stork	7	5	31.8	9.7	2.8	1901	Croton-on-Hudson, N. Y.
7	208564		Ga. s.	Stork	17	12	44.6	13.2	5.0	1911	Port Blakely, Wash.
8	219087		Ga. s.	Storm King	72	56	78.8	20.5	6.3	1919	Morehead City, N. C.
9	223704		Ga. s.	Storm King	10	8	35.8	11.6	3.9	1924	Fairton, N. J.
10	206097		Ga.w.	Stover	35	27	57.0	16.0	3.0	1908	Berwick, La.
11	212262		Ga.w.	Stover	32	20	72.5	18.2	2.9	1914	Allemands, La.
12	117263		Ga. s.	Stranger	52	26	73.6	19.4	9.0	1903	Essex, Mass.
13	201349		Ga. s.	Stranger	40	33	62.4	20.0	5.5	1904	Tottenville, N. Y.
14	202767		Ga. s.	Stranger	9	6	30.4	12.0	2.3	1906	Miami, Fla.
15	203641		Ga. s.	Stranger	14	10	44.6	13.7	4.0	1906	New Haven, Conn.
16	211219		Ga. s.	Stranger	9	6	42.0	10.5	3.6	1913	Craig, Alaska
17	203558		Ga. s.	Stroller	12	11	38.0	14.0	3.0	1906	Patchogue, N. Y.
18	221445		Ga. s.	Stroller	7	5	33.4	10.7	4.5		Unknown
19	224612		Ga. s.	Stroller II	8	5	48.4	11.8	1.0	1925	North Tonawanda, N. Y.
20	218226		Ga. s.	Struggle	13	9	42.9	13.6	3.4	1919	Wiscasset, Me.
21	223511		Ol. s.	Studwell	15	10	39.2	13.2	5.0	1923	Solomons, Md.
22	214342		Ga.w.	Sturdy	15	14	30.2	8.1	2.5	1914	St. Louis, Mo.
23	213533		Ga. s.	Sturges	11	9	38.3	11.4	4.7	1915	San Diego, Calif.
24	203574		Ga. s.	Success	13	9	48.0	8.8	3.0	1906	Bay Center, Wash.
25	209527		Ga. s.	Success	18	12	53.6	14.5	4.0	1911	Oakland, Calif.
26	215034		Ol.s.	Success	18	14	40.0	13.4	4.6	1917	Apalachicola, Fla.
27	215080		Ol.s.	Success	11	7	39.7	11.3	3.8	1916	Alameda, Calif.
28	224550		Ga. s.	Success	7	6	32.1	10.2	3.5	1925	Beach Haven, N. J.
29	214105		Ga. s.	Suceso	11	7	37.6	12.4	4.8	1916	San Diego, Calif.
30	221290		Ga. s.	Sucia	9	8	32.2	9.2	3.8	1918	Port Crescent, Wash.
31	206708		Ga. s.	[4] Sudan	15	10	50.1	13.5	5.3	1908	San Francisco, Calif.
32	209028		Ga. s.	Sue	9	7	40.0	8.6	5.0	1911	Irvington, Va.
33	223333		Ga.w.	Sue W	22	17	43.7	10.3	2.3	1923	Pearl, Ill.
34	222907		Ga. s	Sue Constance	22	10	45.0	13.0	6.4	1923	Reedville, Va.
35	219970		Ga. s.	Suemez	26	15	41.7	13.6	6.5	1920	Tacoma, Wash.
36	117192		Ga. s.	Suisun City	142	73	84.5	23.5	6.5	1902	San Francisco, Calif.
37	208147		Ga. s.	Suitsme	46	31	55.9	15.3	4.9	1911	Fort Myers, Fla.
38	221622	MFSN	Ga. s.	[5] Sumar	98	66	77.7	22.2	9.7	1921	Milford, Del.
39	203476		Ga. s.	Sumner	18	12	47.6	9.7	2.9	1906	Everett, Wash.
40	209542		Ga. s.	Sumner	50	34	61.4	18.0	7.8	1912	Seattle, Wash.
41	208871		Ga. s.	Sun	18	12	44.5	12.5	4.3	1911	Tacoma, Wash.
42	216708		Ga. s.	Sunapee	51	18	74.5	18.9	8.0	1918	East Boothbay, Me.
43	115730		Ga. s.	Sunbeam	22	13	46.3	17.6	4.3	1880	Tuckerton, N. J.
44	116804		Ga. s.	Sunbeam	7	5	25.4	12.0	3.8	1898	Hyannisport, Mass.
45	203274		Ga. s.	Sunbeam	8	6	32.9	8.6	2.8	1906	Tacoma, Wash.
46	211916		Ga. s.	Sunbeam	24	16	44.3	13.8	5.3	1914	Seattle, Wash.
47	212482		Ga. s.	Sunbeam	11	6	42.8	16.0	3.3	1914	De Lisle, Miss.
48	214338		Ga. s.	Sunbeam	7	5	29.5	8.3	4.1	1916	Seattle, Wash.
49	216381		Ga. s.	Sunbeam	6	5	29.2	8.4	3.8	1917	do
50	219982		Ga. s.	Sun Beam	43	29	58.7	15.2	6.8	1920	Tacoma, Wash.
51	145153		Ga. s.	[6] Sunflower	28	16	53.0	17.6	4.6	1877	Middlesex County, Va.
52	201084		Ga. s.	Sunflower	20	10	51.3	12.2	5.6	1904	Manitowoc, Wis.
53	205750		Ga. s.	Sun Flower	22	15	57.0	13.5	4.0	1908	Mount Vernon, Wash.
54	207749		Ga. s.	Sunflower II	13	9	64.9	13.2	3.7	1910	Cedar Bayou, Tex.
55	217957		Ga. s.	Sunland	31	26	53.7	14.3	6.2	1919	Seattle, Wash.
56	220213		Ga. s.	Sunlight	46	23	61.1	15.5	7.1	1920	Los Angeles, Calif.
57	214557	LGMK	Ol. s.	SUNLITE ⊙	1,976	1,601	252.0	43.7	21.9	1916	Toledo, Ohio
58	223949		Ga. s.	Sunny Day	12	8	38.2	12.9	4.2	1924	New Rochelle, N. Y.
59	211934		Ga. s.	Sunny Point	26	18	47.2	13.9	5.8	1914	Tacoma, Wash.
60	213052		Ga. s.	[7] Sunoco, jr.	29	20	59.5	15.5	5.3	1915	Fogartyville, Fla.
61	116351		Ga. s.	Sunol	13	9	56.0	14.5	3.3	1890	Fishing Island, Md.
62	214649		Ga. s.	Sunrays	40	33	55.6	15.1	6.7	1916	Tacoma, Wash.
63	203997		Ga. s.	[8] Sunrise	13	9	40.6	9.2	3.3	1907	Marshfield, Oreg.
64	207107		Ga. s.	Sunrise	13	12	33.0	10.5	4.6	1909	Manitowoc, Wis.
65	209796		Ga. s.	Sunrise	17	15	41.9	12.6	4.2	1912	Ketchikan, Alaska
66	219028		Ga. s.	Sunrise	36	24	57.8	14.6	7.1	1919	Los Angeles, Calif.
67	222024		Ga. s.	Sunrise	9	6	35.0	10.8	4.0	1922	Leonardo, N. J.
68	223452		Ga. s.	Sunrise	6	5	28.5	9.0	3.4	1919	West De Pere, Wis.
69	223679		Ga. s.	Sunrise No. 1	25	17	54.7	18.0	3.3	1924	Patchogue, N. Y.
70	204809		Ga. s.	Sunset	10	7	35.0	9.4	3.4	1907	Ballard, Wash.
71	206414		Ga. s.	Sunset	12	8	40.2	9.2	3.6	1909	Prosper, Oreg.

[1] Formerly ga. s. Isabel.
[2] Formerly ga. s. Eva.
[3] Formerly schooner Prince.
[4] Formerly ga. s. Crowley No. 14.

Line No.	Service	Crew	Horsepower	Name of owner	Home port	Address of owner
1	Frt.	2	45	R. R. Stone	Wilmington, N. C.	
2	Frt.	3	18	do	do	
3	Frt.	5	30	T. H. Stone	do	
4	Oys.	3	20	A. A. Nesanovich	New Orleans, La.	1348 St. Bernard Avenue.
5	Frt.	2	12	S. G. Venning	Charleston, S. C.	Mount Pleasant, S. C.
6	Pas.	1	4	Frank A. Leonard	Key West, Fla.	Palm Beach, Fla.
7	Fsh.	4	15	Emil Mobeek	Unalaska, Alaska	Sanak, Alaska.
8	Fsh.	18	100	R. W. Taylor	Beaufort, N. C.	Morehead City, N. C.
9	Fsh.	1	40	Charles W. S. Garrison	Philadelphia, Pa.	Bridgeton, N. J.
10	Tow.	4	25	Bowie Lumber Co. (Ltd.) (La.)	New Orleans, La.	Bowie, La.
11	Frt.	7	25	Paul Dufrene	do	Allemands, La.
12	Fsh.	10	36	Frank W. Doughty	Portland, Me.	Baileys Island, Me.
13	Frt.	3	80	James Healing Co. (N. J.)	New York, N. Y.	Jersey City, N. J.
14	Msc.	1	10	Florida East Coast R. R. Co. (Fla.)	St. Augustine, Fla.	
15	Pas.	3	20	Joseph A. Meloy	Miami, Fla.	
16	Fsh.	2	25	Frank Lloyd	Ketchikan, Alaska	
17	Pas.	2	25	Robert G. Pierpont	Philadelphia, Pa.	Wildwood, N. J.
18	Fsh.	2	15	Edward Roadecker	New York, N. Y.	Bronx, N. Y.
19	Pas.	2	65	Philip B. Palmer	Rochester, N. Y.	Watkins, N. Y.
20	Frt.	2	24	Turner Center System (Me.)	Boothbay, Me.	Wiscasset, Me.
21	Drg.	2	60	W. H. Gahagan Realty Co. (N. Y.)	New York, N. Y.	147 Remsen Street (B.).
22	Pas.	1	10	B. A. Hoak	Memphis, Tenn.	
23	Fsh.	2	40	Van Camp Sea Food Co. (Calif.)	San Diego, Calif.	San Pedro, Calif.
24	Pas.	1	20	Sanborn-Cram Co. (Wash.)	Seattle, Wash.	South Bend, Wash.
25	Frt.	1	50	American Toll-Bridge Co. (Del.)	San Francisco, Calif.	525 Market Street.
26	Fsh.	2	20	E. E. Saunders & Co. (Fla.)	Pensacola, Fla.	Palafox Street wharf.
27	Frt.	1	25	Roy J. Peterson	San Francisco, Calif.	951 Hudson Street.
28	Fsh.	4	20	Long Beach Fishery (N. J.)	Philadelphia, Pa.	Brant Beach.
29	Fsh.	1	25	John Olsen	San Diego, Calif.	
30	Pas.	2	14	Arthur F. Christensen	Seattle, Wash.	2560 Gilman Avenue.
31	Tow.	1	20	Daniel Contracting Co. (Calif.)	San Francisco, Calif.	503 Market Street.
32	Frt.	1	15	W. E. Headley	Reedville, Va.	Sharps, Va.
33	Tow.	3	20	William T. Walters	Peoria, Ill.	Pearl, Ill.
34	Fsh.	3	36	C. F. Haynie	Reedville, Va.	
35	Fsh.	1	35	A. & P. Products Corporation (N. Y.)	Ketchikan, Alaska	
36	Frt.	6	100	Hunt, Hatch & Co. (Calif.)	San Francisco, Calif.	Webster, Street Wharf.
37	Pas.	2	24	Palmer Ladd	Apalachicola, Fla.	St. Marks, Fla.
38	Fsh.	6	120	David C. Whitney	Detroit, Mich.	1835 David Whitney Building.
39	Tow.	3	33	Clarence Walker	Seattle, Wash.	Everett, Wash.
40	Fsh.	2	65	Chas. C. Robbins	Chicago, Ill.	326 West Kinzie Street.
41	Fsh.	5	20	Booth Fisheries Co. (Del.)	Seattle, Wash.	Marion Building.
42	Fsh.	12	40	Edward H. Smith	Portland, Me.	Swans Island, Me.
43	Fsh.	3	12	Frank C. Pettis	Providence, R. I.	Cranston, R. I.
44	Frt.	1	65	James C. Ward	New York, N. Y.	541 East One-hundred and thirty-third Street.
45	Pas.	1	14	E. F. Sylvenio	Seattle, Wash.	2029 Waverly Place.
46	Fsh.	1	40	J. L. Jenson	Ketchikan, Alaska	
47	Frt.	3	12	Theodore J. Desporte	Gulfport, Miss.	Biloxi, Miss.
48	Fsh.	2	8	T. O. Dragland	Seattle, Wash.	Eglon, Wash.
49	Fsh.	1	30	R. A. Sohrweide	do	3421 Klickitat Avenue.
50	Fsh.	8	80	Nick Resich	Los Angeles, Calif.	San Pedro, Calif.
51	Oys.	2	30	M. L. Tilage	Newport News, Va.	Gloucester Point, Va.
52	Fsh.	5	50	Max Schroeder	Gloucester, Mass.	Bradford Building.
53	Frt.	2	36	John L. Down	Seattle, Wash.	Mount Vernon, Wash.
54	Pas.	1	80	Tom Leech	Galveston, Tex.	1725 Avenue O.
55	Fsh.	5	55	Karl Q. Sifferman	Seattle, Wash.	2159 North Fifty-ninth Street.
56	Fsh.	8	80	Coast Fishing Co. (Calif.)	Los Angeles, Calif.	San Pedro, Calif.
57	Frt.	20	320	Pacific Steamship Co. (Me.)	Seattle, Wash.	Railroad Avenue S.
58	Pas.	1	27	William F. Churchill	New York, N. Y.	24 St. Joseph Street.
59	Fsh.	7	35	C. M. Anderson	Ketchikan, Alaska	
60	Frt.	1	30	Peninsular State Oil Co. (Fla.)	Tampa, Fla.	Ellamae Avenue.
61	Frt.	1	25	B. F. Roughton	Elizabeth City, N. C.	
62	Fsh.	7	50	Visko Elich	Los Angeles, Calif.	San Pedro, Calif.
63	Pas.	1	30	Umpqua River Steam Navigation Co. (Oreg.)	Marshfield, Oreg.	Gardiner, Oreg.
64	Fsh.	3	30	John W. Cornell	Milwaukee, Wis.	Detroit Harbor, Wis.
65	Fsh.	3	27	O. K. Fish Products Co. (Wash.)	Ketchikan, Alaska	Petersburg, Alaska.
66	Fsh.	7	50	Peter Dragich, jr.	Los Angeles, Calif.	San Pedro, Calif.
67	Fsh.	1	20	Sunrise Fish Co. (N. Y.)	New York, N. Y.	West Sayville, N. Y.
68	Fsh.	2	15	Charles D. Swaer	Milwaukee, Wis.	Pensaukee, Wis.
69	Fsh.	7	64	Sunrise Fish Co. (N. Y.)	New York, N. Y.	West Sayville, N. Y.
70	Msc.	1	20	Charles E. Christiansen	Seattle, Wash.	6530 Eighth Avenue NW.
71	Pas.	1	15	F. E. Drane	Marshfield, Oreg.	Bandon, Oreg.

[5] Formerly ga. y. Cutty Sark.
[6] Formerly ga. s. Thomas J. Jackson.
[7] Formerly ga. s. Peace.
[8] Formerly ga. s. City of Coos Bay.

Line No.	Official No.	Signal letters	Rig	Name of vessel	Tonnage		Register dimensions			When built	Where built
					Gross	Net	Length	Breadth	Depth		
							Feet	*Feet*	*Feet*		
1	209948		Ga. s.	Sunset	35	24	56.3	16.0	6.4	1912	Tacoma, Wash.
2	214639		Ga. s.	Sunset	40	33	55.9	15.0	6.7	1916	do.
3	223098		Ga. s.	Sunset	16	11	34.5	9.5	4.9	1923	Seattle, Wash.
4	223251		Ga. s.	Sunset	11	7	32.5	10.4	4.4	1922	Petersburg, Alaska.
5	223408		Ol. s.	Sunset	45	37	59.8	15.7	7.4	1923	Seattle, Wash.
6	224174		Ol. s.	Sunset	11	7	43.0	12.2	3.6	1924	Raymond, Wash.
7	86205		Ga. s.	[1] Sunshine	15	10	48.7	13.5	4.1	1889	Osterville, Mass.
8	115070		Ga. s.	Sunshine	14	10	37.6	14.5	5.7	1872	Philadelphia, Pa.
9	116451		Ga. s.	Sunshine	15	10	42.0	15.6	5.1	1891	Balters Island, Fla.
10	213317		Ga. s.	Sunshine	15	14	45.5	9.2	6.6	1913	Alton, Ill.
11	222266		Ga.w.	Sunshine	7	6	38.2	8.9	2.8	1922	Cairo, Ill.
12	222911		Ga.w.	Sunshine	28	8	63.3	10.6	2.0	1923	Creston, W. Va.
13	223782		Ga. s.	Sunshine	7	6	29.0	8.5	3.0	1924	Reelfoot, Tenn.
14	216189		Ga. s.	Sun Wing	18	15	42.3	12.6	5.8	1918	Seattle, Wash.
15	211336		Ga. s.	Suomi	12	8	32.0	10.0	4.2	1913	Utsalady, Wash.
16	211132		Ga. s.	Superba	9	9	36.0	8.3	3.0	1913	New Boston, Ill.
17	209874		Ga. s.	Superior	86	58	64.5	19.0	9.4	1912	Winslow, Wash.
18	212931		Ga. s.	Superior	23	18	43.5	13.1	5.8	1915	Seattle, Wash.
19	215075		Ol. s.	Superior	39	26	55.9	15.3	7.1	1917	Gig Harbor, Wash.
20	215495		Ga. s.	Superior	20	10	49.0	12.7	6.0	1917	San Diego, Calif.
21	217558		Ga. s.	Superior	8	5	32.0	9.4	4.0	1918	Bay Center, Wash.
22	221078		Ga.w.	Superior	19	8	50.5	10.1	2.7	1921	Pittsburgh, Pa.
23	221212	MCRP	Ol. s.	SUPHENCO ✚⊙	3,545	2,174	324.0	46.2	25.0	1921	Newark, N. J.
24	116222		Ga. s.	Supply	7	7	36.3	11.3	2.9	1888	Greenport, N. Y.
25	223131		Ga. s.	Supply	31	21	60.3	16.9	6.3	1923	Keyport, N. J.
26	91632		Ga. s.	[2] Supply 2	28	26	54.0	18.8	4.5	1883	Dias Creek, N. J.
27	216132		Ga. s.	Supreme	35	23	55.7	14.5	6.6	1918	Los Angeles, Calif.
28	218447		Ga. s.	Supreme	7	6	33.5	9.3	3.2	1919	Wrangell, Alaska.
29	220057		Ga. s.	Supreme	31	21	49.9	13.9	6.4	1920	Seattle, Wash.
30	224003		Ol. s.	Supreme	27	14	57.3	15.5	5.9	1924	San Diego, Calif.
31	212165		Ol. s.	Suquamish	75	51	84.5	14.9	7.9	1914	Seattle, Wash.
32	218505		Ga. s.	Sure	14	10	41.5	10.5	3.1	1919	Hawesville, Ky.
33	213627		Ga. s.	Surf	135	92	88.0	30.2	6.1	1915	Alameda, Calif.
34	223846		Ga. s.	Surf	13	8	39.4	10.3	5.0	1924	Mobile, Ala.
35	216165		Ga. s.	Surfman	24	6	56.2	12.5	6.7	1918	Camden, Me.
36	116504		Ga. s.	Surprise	17	13	36.0	12.9	3.4	1892	Morgan City, La.
37	116869		Ga. s.	Surprise	11	7	33.0	11.0	4.0	1898	Charleston, S. C.
38	116785		Ga. s.	Surprise	13	12	36.1	13.0	4.7	1897	New Rochelle, N. Y.
39	117167		Ol. s.	[3] Surprise	129	64	88.5	30.0	6.0	1902	San Francisco, Calif.
40	213595		Ga. s.	Surprise	8	5	29.4	11.3	3.6	1915	Brunswick, Ga.
41	215436		Ga. s.	Surprise	15	12	45.0	11.0	3.6	1917	Amityville, N. Y.
42	222056		Ga. s.	Surprise	21	17	36.0	12.7	5.2	1922	Camden, Me.
43	221828		Ga. s.	Susan	7	5	32.5	10.3	3.5	1918	Lavallette, N. J.
44	223979		Ga. s.	Susan	12	8	49.5	12.4	3.0	1924	Mount Vernon, Md.
45	216710		Ga. s.	Susan II	8	6	39.7	7.7	4.2	1907	Brooklyn, N. Y.
46	116094		Ga. s.	Susan A. Bryan	40	35	58.9	20.6	5.4	1886	St. Michaels, Md.
47	116939		Ga. s.	Susanna	7	7	37.4	10.3	2.4	1900	Morehead City, N. C.
48	116397		Ga. s.	Susie	7	7	27.5	12.4	4.7	1891	Stonington, Conn.
49	116122		Ga. s.	Susie B	9	8	36.7	12.8	3.4	1883	Patchogue, N. Y.
50	117045		Ga. s.	Susie B	6	5	30.0	11.6	3.4	1901	Baldwin, N. Y.
51	116647		Ga. s.	Susie C	9	8	34.7	13.3	4.4	1894	Greenwich, Conn.
52	23863		Ga. s.	Susie Dirrickson	8	5	35.5	12.9	3.2	1870	Worcester Co., Md.
53	206234		Ga. s.	Susie Hall	10	7	33.0	14.8	2.7	1909	Galveston, Tex.
54	23946		Ga. s.	Susie C. Raynor	34	14	58.1	19.2	5.4	1871	Little Creek, Del.
55	222010		Ga. s.	Susie O. Carver	31	14	59.9	13.2	7.4	1923	Jonesport, Me.
56	206666		Ga. s.	Susie P. Barnes	8	6	41.0	13.0	2.7	1909	Parksley, Va.
57	211151		Ga. s.	[4] Sussex	67	26	74.2	17.5	7.6	1913	Milton, Del.
58	207228		Ga. s.	Sutwik	15	10	40.0	11.6	4.3	1910	Seattle, Wash.
59	216319		Ga. s.	Svea	8	7	29.5	9.5	4.1	1918	Port Madison, Wash.
60	215314		Ga. s.	Sveta Ana	24	20	44.5	13.8	5.7	1917	Tacoma, Wash.
61	205862		Ga. s.	Swallow	9	8	33.6	8.8	3.3	1904	Manistee, Mich.
62	207558		Ga. s.	Swallow	11	9	29.5	9.3	3.0	1907	Manitowoc, Wis.
63	209281		Ga. s.	Swallow	24	14	47.2	15.4	4.7	1911	Crittenden, Va.
64	213304		Ga. s.	Swallow	13	9	35.1	11.0	3.7	1915	Everett, Wash.
65	213929		Ga. s.	Swallow	9	6	44.7	12.0	2.2	1916	Port Aransas, Tex.
66	117168		Ga. s.	Swan	13	9	46.6	11.3	3.4	1902	Warrenton, Oreg.
67	204217		Ga. s.	Swan	7	6	27.0	8.6	4.0	1907	Frankfort, Mich.
68	204956		Ol. s.	Swan	50	27	86.2	17.8	4.7	1903	Biloxi, Miss.
69	207108		Ga. s.	Swan	8	7	31.0	9.6	3.2	1904	Manitowoc, Wis.
70	207123		Ga. s.	Swan	8	7	31.0	8.6	3.6	1904	Manistee, Mich.
71	215136		Ga. s.	Swan	11	10	26.8	9.4	3.5	1913	Marinette, Wis.

[1] Formerly ga. s. Gunhilde.

[2] Formerly ga. s. {a Mary W. Douglass. b Texaco 161.

[3] Formerly ga. s. Mary W. Douglass.

[4] Formerly ga. s. Texaco 161.

Line No.	Service	Crew	Horsepower	Name of owner	Home port	Address of owner
1	Fsh.	7	50	Ottar Hofstad	Juneau, Alaska	Pillar Bay, Alaska.
2	Fsh.	7	50	Nick Mardesich	Tacoma, Wash	1101 Twenty-seventh Street.
3	Pas.	1	36	Charles Dow	Seattle, Wash	805 Pike Street.
4	Fsh.	3	20	C. Jacobsen	Juneau, Alaska	Petersburg, Alaska.
5	Fsh.	6	60	Haakon Thompson	Ketchikan, Alaska	
6	Tow.	1	75	Pacific & Eastern Boom Co. (Wash.)	Seattle, Wash	Raymond, Wash.
7	Msc.	3	45	Eloi White	New York, N. Y	One hundred and fiftieth Street, North River.
8	Frt.	2	12	Cesare Lombardo	do	147 Van Brunt Street (B.).
9	Fsh.	2	40	Tena Schandall	do	115 Bay Forty-sixth Street (B.).
10	Pas.	1	24	J. L. Canale	Memphis, Tenn	549 South Belvedere.
11	Tow.	2	12	Kansas City Power & Light Co. (Mo.)	Kansas City, Mo	Fourteenth and Grand Avenue.
12	Tow.	2	15	Hope Natural Gas Co. (W. Va.)	Pittsburgh, Pa	
13	Pas.	1	18	O. P. Liles	St. Louis, Mo	Caruthersville, Mo.
14	Fsh.	3	35	Harry Larsen	Juneau, Alaska	
15	Fsh.	4	20	Jack Matsen	do	Petersburg, Alaska.
16	Pas.	1	22	F. E. Baner	Chicago, Ill	New Boston, Ill.
17	Fsh.	3	200	Wilson Fisheries Co. (Del.)	Seattle, Wash	2702 L. C. Smith Building.
18	Fsh.	5	32	John P. Johnson	do	6509 Phinney Avenue.
19	Frt.	1	50	Nels Forde	do	Clinton, Wash.
20	Fsh.	3	50	J. G. Soares	San Diego, Calif	Riverside, Calif.
21	Fsh.	1	15	H. P. Olsen	Seattle, Wash	South Bend, Oreg.
22	Tow.	1	12	Sam Marshall	Pittsburgh, Pa	
23	Frt.	30	2,000	Submarine Boat Corporation (N. Y.)	New York, N. Y	5 Nassau Street.
24	Pas.	1	12	John G. Carter	do	Hampton Bays, N. Y.
25	Frt.	3	80	Chester A. Poling	do	312 Senator Street (B.).
26	Frt.	2	75	do	do	Do.
27	Fsh.	8	50	Visko Karmelich	Los Angeles, Calif	San Pedro, Calif.
28	Fsh.	2	15	Peter Wilson	Ketchikan, Alaska	
29	Fsh.	6	40	J. S. Hansen	Seattle, Wash	3017 West Sixty-seventh Street.
30	Fsh.	6	75	Mary M. Corriea	San Diego, Calif	Point Loma, Calif.
31	Pas.	5	180	Kitsap County Transportation Co. (Wash.)	Seattle, Wash	Pier 3.
32	Tow.	2	25	Delaware Coal Co. (Ky.)	Louisville, Ky	Delaware, Ky.
33	Frt.	3	70	Larkin Transportation Co. (Calif.)	San Francisco, Calif	Sacramento, Calif.
34	Pas.	2	50	Lillie Holberg	Mobile, Ala	404 South Conception Street.
35	Frt.	2	75	Addison Packing Co. (Me.)	South West Harbor, Me.	
36	Msc.	1	10	Oscar Borel	Morgan City, La	Franklin, La.
37	Frt.	2	18	Sandiford Bee	Charleston, S. C	James Island, S. C.
38	Pas.	2	8	Samuel Littley	Philadelphia, Pa	6708 Van Dyke Street.
39	Frt.	5	200	Hunt, Hatch & Co. (Calif.)	San Francisco, Calif	Oakland, Calif.
40	Fsh.	2	20	Brunswick Canning Co	Brunswick, Ga	
41	Pas.	2	25	Stanley Stevens	New York, N. Y	Bellmore, N. Y.
42	Pas.	2	32	Benisch Bros	South West Harbor, Me.	Stonington, Me.
43	Fsh.	6	20	Ship Bottom Fisheries (N. J.)	Philadelphia, Pa	Ship Bottom, N. J.
44	Frt.	1	22	J. Clifford Price	Crisfield, Md	Mount Vernon, Md.
45	Msc.	2	14	Theodore A. Crane's Sons Co. (N. J.)	New York, N. Y	Erie Basin (B.).
46	Frt.	5	36	Frank McCabe	Charleston, S. C	114 Rutledge Avenue.
47	Msc.	1	16	W. M. Wells	Beaufort, N. C	Morehead City, N. C.
48	Fsh.	1	10	James K. Driscoll	Newport, R. I	402 Spring Street.
49	Fsh.	1	35	Antonio D'Allessandra	New York, N. Y	1749 Shore Road (B.).
50	Fsh.	1	12	Walter Schmid	do	Oceanside, N. Y.
51	Oys.	1	10	Stanley G. Chard	Bridgeport, Conn	Greenwich, Conn.
52	Frt.	2	24	Joshua W. Ward	Charleston, S. C	Mount Pleasant, S. C.
53	Frt.	1	7	C. L. O'Brien	Galveston, Tex	1212 Avenue C.
54	Oys.	6	25	Boyd M. Robbins	Philadelphia, Pa	Port Norris, N. J.
55	Frt.	2	45	Guy H. Carver	Machias, Me	Jonesport, Me.
56	Msc.	1	15	Cecil Ray Jester	Cape Charles, Va	Chincoteague, Va.
57	Fsh.	6	75	Charles Cornand	New York, N. Y	2333 Millwood Avenue (B.).
58	Fsh.	3	40	Booth Fisheries Co. (Del.)	Seattle, Wash	Marion Building.
59	Fsh.	1	12	John Olsen	do	Port Madison, Wash.
60	Fsh.	5	35	E. C. Krutsen	Ketchikan, Alaska	Sitka, Alaska.
61	Fsh.	2	12	Frank Floyd	Grand Haven, Mich	St. James, Mich.
62	Fsh.	2	12	Berent S. Johnson	do	South Manitou, Mich.
63	Oys.	5	50	M. C. Armstrong	Newport News, Va	Hampton, Va.
64	Fsh.	2	35	San Juan Fishing & Packing Co. (Wash.)	Seward, Alaska	
65	Msc.	2	36	A. S. Sims	Corpus Christi, Tex	Port Aransas, Tex.
66	Msc.	1	35	Katalla Co. (N. Y.)	Cordova, Alaska	
67	Fsh.	1	12	William J. Schram	Grand Haven, Mich	Omena, Mich.
68	Pas.	8	100	Charles W. Parrish	Pensacola, Fla	Box 872.
69	Fsh.	3	24	George Knipfer	Milwaukee, Wis	Sawyer, Wis.
70	Fsh.	2	28	Ross J. Bell	Grand Haven, Mich	Cheboygan, Mich.
71	Fsh.	3	12	Frank Wisner	Milwaukee, Wis	Marinetta, Wis.

[3] Formerly (a) ga. s. Surprise. (b) U. S. Navy ga. s. Surprise.

[4] Formerly (a) ga. s. Sussex. (b) U. S. Navy ga. s. Sussex.

Line No.	Official No.	Signal letters	Rig	Name of vessel	Tonnage		Register dimensions			When built	Where built
					Gross	Net	Length	Breadth	Depth		
							Feet	*Feet*	*Feet*		
1	218301		Ga. s.	Swan	29	17	53.0	17.4	4.5	1919	West Norfolk, Va.
2	218526		Ga. s.	Swan	6	5	29.5	8.7	3.8	1914	Angola, N. Y.
3	222497		Ga. s.	Swan	15	10	41.9	11.6	4.2	1922	Crisfield, Md.
4	222499		Ga. s.	[1] Swan	9	6	35.5	10.0	3.5	1918	Bremerton, Wash.
5	223981		Ga. s.	Swan	12	9	36.0	11.6	5.0	1924	Seattle, Wash.
6	224543		Ol. s.	Swan	125	101	80.2	28.3	6.6	1923	Moss Point, Miss.
7	212394		Ga. s.	Swan II	7	7	39.4	7.6	3.4	1913	Burlington, Iowa.
8	116245		Ga. s.	Swannanoa	25	24	49.5	17.0	6.8	1888	Brooklyn, N. Y.
9	117095		Ga. s.	Swannanoa	21	18	55.1	9.4	3.5	1901	Clinton, Iowa.
10	200145		Ga. s.	Swannanoa	25	25	55.5	12.3	7.4	1903	Morehead City, N. C.
11	222682		Ga. s.	Swan Point	9	6	40.0	9.5	2.6	----	Unknown.
12	216583	LMDT	Ol. s.	Swanson	141	76	109.4	19.9	8.4	1918	Weems, Va.
13	222521		Ga. s.	Swanson	10	7	37.6	12.1	3.6	1921	Deltaville, Va.
14	209651		Ga. s.	Swastika	7	5	30.6	10.0	5.5	1912	Manteo, N. C.
15	218567		Ga. s.	Sweetheart	8	6	39.5	7.5	2.2	1914	Sault Ste. Marie, Mich.
16	220470		Ga. s.	Sweetheart	12	6	42.2	10.2	3.3	1913	Port Clinton, Ohio.
17	224047		Ga. s.	Sweetheart	14	5	44.1	15.3	4.5	1924	Pascagoula, Miss.
18	212965		Ga. s.	Sweet Home	27	18	46.8	13.7	6.1	1915	Tacoma, Wash.
19	212831		Ga. s.	Swell	9	7	43.0	12.5	3.0	1914	Georgiana, Fla.
20	222030		Ol. s.	Swifan	78	34	104.3	14.9	8.6	1901	Portsmouth, N. H.
21	77578		Ga. s.	[2] Swift	17	12	43.5	11.8	3.2	1903	Morehead City, N. C.
22	216207		Ga. s.	Swift	9	7	34.7	9.9	5.0	1918	Seattle, Wash.
23	221613		Ga. s.	Swift No. 2	31	15	58.2	15.8	3.9	1921	Morehead City, N. C.
24	202445		Ol. s.	Swiftsure	10	7	45.6	13.0	2.9	1905	Gulfport, Miss.
25	207090		Ga. s.	Swinomish	18	12	40.9	12.5	4.5	1910	Anacortes, Wash.
26	205809		Ga. s.	Swordfish	10	8	32.6	12.4	3.7	1906	Noank, Conn.
27	200082		Ga. s.	Sybil	14	9	42.5	10.3	4.2	1899	San Francisco, Calif.
28	210927		Ga. s.	Sybil	6	6	25.0	10.9	5.1	1912	Mattacombia, Fla.
29	22859		Ga. s.	Syble	9	8	35.4	13.4	3.5	1842	New York, N. Y.
30	23051		Ga. s.	Sylph	12	12	40.0	15.7	3.5	----	Greenport, N. Y.
31	117055		Ga. s.	Sylph	14	10	48.3	11.1	3.7	1901	Astoria, Oreg.
32	211040		Ga. s.	Sylph	7	7	27.2	7.2	3.2	1906	Sturgeon Bay, Wis.
33	213405		Ga. s.	Sylva	23	20	47.5	16.2	3.7	1915	Tuckerton, N. J.
34	116194		Ga. s.	Sylvan Dell	14	6	43.5	16.5	4.3	1888	Dividing Creek, N. J.
35	116356		Ga. s.	Sylvan Dell	6	6	48.0	12.0	3.0	1886	St. Peters, Md.
36	116903		Ga. s.	Sylvester	14	6	40.3	13.8	5.8	1899	Rockland, Me.
37	117249		Ga. s.	Sylvester Decker	26	21	49.4	14.8	4.6	1903	Bridgeport, Conn.
38	214753		Ga. s.	Sylvia	6	5	35.8	9.7	2.1	1917	Williston, N. C.
39	206960		Ol. s.	Sylvia	28	19	62.4	13.5	5.5	1909	Milford, Del.
40	216921		Ga. s.	Sylvia S	7	6	27.8	9.0	3.0	1918	St. James, Mich.
41	208896		Ga. s.	Sylvina W. Beal	42	21	71.7	17.2	7.0	1911	East Boothbay, Me.
42	221139		Ga. s.	SYRACUSE SOCONY	533	401	188.5	28.4	11.8	1921	Elizabeth, N. J.
43	209285		Ga. s.	T. BASCO	11	9	42.1	8.6	2.8	1911	Poplar Bluff, Mo.
44	221921		Ga. s.	T. B. 1	6	5	31.7	9.2	3.2	1912	Long Branch, N. J.
45	221922		Ga. s.	T. B. 2	6	5	32.9	9.2	3.2	1912	----do----
46	221923		Ga. s.	T. B. 3	6	5	33.3	8.8	3.2	1911	----do----
47	222016		Ga. s.	T. B. 4	7	6	35.0	10.0	3.5	1922	Sea Isle City, N. J.
48	213826		Ga. s.	[3] T. Conklin, jr	22	14	55.3	15.6	4.9	1915	Crittenden, Va.
49	212072		Ga. s.	T. F.	67	52	59.7	25.4	7.6	1914	San Pedro, Calif.
50	212075		Ga. s.	T. A. Hinote	11	10	35.6	10.0	4.5	1914	Lone Tree, Ark.
51	213852		Ga. s.	T. C. Hurst	19	15	51.8	12.5	5.1	1915	West Norfolk, Va.
52	202428		Ga. s.	T. E. Stevenson	8	8	49.4	12.8	3.2	1905	Oriole, Md.
53	145901		Ga. s.	T. E. Wells	12	10	46.0	15.3	3.4	1901	Scranton, Miss.
54	145500		Ga. s.	T. F. Fletcher	15	5	52.0	15.0	3.6	1888	Flag Pond, Va.
55	203783		Ga. s.	[4] T. H. C.	18	15	44.7	14.8	4.2	1906	Bridgeport, Conn.
56	215209		Ga. s.	T. I. P.	8	5	37.1	10.2	2.4	1917	Fishers Landing, N.Y.
57	145558		Ga. s.	T. M. Taylor	14	11	44.0	16.0	2.7	1890	Atlantic, N. C.
58	222021		Ga. s.	T. N. G.	44	44	65.1	21.9	3.3	1922	Clinton, Iowa.
59	145174		Ga. s.	T. Q. Gilliam	20	10	52.0	16.9	3.4	1878	Norfolk, Va.
60	203194		Ga. s.	T. W. Anderson	20	22	58.0	17.9	4.8	1906	Crittenden, Va.
61	145346		Ga. s.	T. W. Bush	10	9	49.0	14.6	3.4	1883	Fairmount, Md.
62	213705		Ga. s.	T. W. Graham	12	5	38.8	12.0	3.2	1915	Awendsdaw, S. C.
63	211938		Ga.w.	T. Y. Kenney	6	5	50.8	13.2	1.9	1913	Witcher, W. Va.
64	207053		Ga.w.	T. & B.	9	5	46.8	11.3	2.6	1909	Cut Off, La.
65	202182		Ga. s.	T. and W.	13	9	43.5	11.3	4.5	1905	Olympia, Wash.
66	93261		Ga. s.	[5] Tabor Boy	49	45	73.9	18.3	8.6	1902	New York, N. Y.
67	213508		Ga. s.	Tackler	12	10	35.4	10.4	3.9	1915	Tracyton, Wash.
68	211563		Ga. s.	Tacoma	7	7	26.2	8.4	3.4	1913	Green Bay, Wis.
69	219056		Ol. s.	Tacoma	13	8	44.7	14.3	3.4	1919	North Girard, Pa.
70	221552		Ga.w.	Tacoma	22	11	42.6	9.6	3.0	1921	Beardstown, Ill.
71	216407		Ga. s.	Tacora	8	6	34.1	9.4	4.9	1918	Seattle, Wash.
72	211247		Ga. s.	Tagattof	24	16	41.0	13.3	5.4	1913	----do----
73	215245		Ol. s.	Taholah	19	16	42.8	13.0	5.4	1917	----do----

[1] Formerly U. S. Navy ga. s. 5134.
[2] Formerly ga. s. John F. Bell.
[3] Formerly ga. s. Chas. E. Hopkins.
[4] Formerly ga. s. Clifton.

Line No.	Service	Crew	Horsepower	Name of owner	Home port	Address of owner
1	Frt.	2	36	Virginia Electric Welding Co. (Va.)	Norfolk, Va	
2	Fsh.	1	25	E. L. Kelly	Buffalo, N. Y	Irving, N. Y.
3	Frt.	1	30	William T. Sterling	Crisfield, Md	127 Chesapeake Avenue.
4	Pas.	2	35	Fred T. Klein	New York, N. Y	735 East One hundred and sixty-sixth Street.
5	Fsh.	4	30	J. H. Jacobson	Seattle, Wash	7352 Twenty-sixth Avenue NW.
6	Drg.	3	45	Hillsborough Sand & Shell Co. (Fla.)	Tampa, Fla	Box 2935.
7	Pas.	1	36	G. A. Begeman	Des Moines, Iowa	Burlington, Iowa.
8	Pas.	2	50	Albert M. Sullivan	Charleston, S. C	95 Wentworth Street.
9	Pas.	2	80	W. A. Shumway	Chicago, Ill	Albany, Ill.
10	Pas.	2	30	B. G. Willis	Elizabeth City, N. C	Edenton, N. C.
11	Frt.	2	11	Otto E. Vanous	Annapolis, Md	R. F. D. No. 2.
12	Frt.	6	100	Bellows & Squires Co. (Va.)	Reedville, Va	Ocran, Va.
13	Frt.	2	14	Charles W. Crockett	Cape Charles, Va	Tangier, Va.
14	Pas.	1	15	T. R. Creef	Manteo, N. C	
15	Pas.	1	29	John Gravelle	Marquette, Mich	Payment, Mich.
16	Pas.	2	60	A. C. Buxton	Gulfport, Miss	
17	Fsh.	2	24	Earl Bryant	Mobile, Ala	Bayou La Batre, Ala.
18	Fsh.	7	30	A. Haugland	Seattle, Wash	Anacortes, Wash.
19	Pas.	2	12	Boyce J. Oliver	St. Augustine, Fla	Eau Gallie, Fla.
20	Frt.	3	120	W. T. Ashe	Norfolk, Va	Gloucester Point, Va.
21	Frt.	2	25	R. J. Ramsaur	Wilmington, N. C	Winnabow, N. C.
22	Fsh.	2	20	Tom Burns	Ketchikan, Alaska	
23	Frt.	2	50	R. E. McCrary	Wilmington, N. C	Swift & Co.
24	Tow.	2	140	John Young	Galveston, Tex	3324 Avenue L.
25	Fsh.	5	27	Pacific American Fisheries (Me.)	Port Townsend, Wash	South Bellingham, Wash.
26	Frt.	1	16	Oscar H. Stetson	Vineyard Haven, Mass.	Gosnold, Mass.
27	Frt.	1	50	E. Opsgon	Unalaska, Alaska	Dillingham, Alaska.
28	Fsh.	2	10	W. R. Hodges	Key West, Fla	Cedar Keys, Fla.
29	Frt.	1	12	Pacific Sand Co. (N. Y.)	New York, N. Y	1476 Broadway.
30	Frt.	1	25	John C. McNeil	New Haven, Conn	64 South Water Street.
31	Msc.	2	35	A. C. Kreidler	Ketchikan, Alaska	
32	Fsh.	3	8	Percy H. Whitcomb	Milwaukee, Wis	Pensaukee, Wis.
33	Pas.	1	35	George B. Gale	Philadelphia, Pa	Atlantic City, N. J.
34	Oys.	3	18	Charles Petitt	do	Bivalve, N. J.
35	Fsh.	2	18	Asa C. Ketcham	Annapolis, Md	Solomons, Md.
36	Fsh.	4	24	Jose Jeppson	Gloucester, Mass	25 Bass Avenue.
37	Frt.	5	35	Decker Oyster Co. (Conn.)	Bridgeport, Conn	Norwalk, Conn.
38	Frt.	1	15	Mack Sallie	Beaufort, N. C	Stacy, N. C.
39	Frt.	3	75	Texas Co. (Tex.)	Port Arthur, Tex	Norfolk, Va.
40	Fsh.	2	14	Fred Sendenburgh	Grand Haven, Mich	St. James, Mich.
41	Frt.	2	60	Seacoast Canning Co. (Me.)	Eastport, Me	Sea Street.
42	Tnk.	7	300	Standard Oil Co. (N. Y.)	New York, N. Y	26 Broadway.
43	Pas.	1	60	Morehouse Stove & Manufacturing Co. (Ill.)	St. Louis, Mo	Morehouse, Mo.
44	Fsh.	5	15	Taylor Brothers Fish Co. (N. J.)	Philadelphia, Pa	Wildwood, N. J.
45	Fsh.	6	15	do	do	Do.
46	Fsh.	6	12	John Rosso	do	Do.
47	Fsh.	6	20	Taylor Bros. Fish Co. (N. J.)	do	Do.
48	Frt.	2	90	T. Conklin	Norfolk, Va	
49	Pas.	1	75	San Pedro Transportation Co. (Calif.)	Los Angeles, Calif	San Pedro, Calif.
50	Fsh.	4	18	Jimmie Johnson	Juneau, Alaska	Killisnoo, Alaska.
51	Fsh.	3	50	Joseph B. Martin	Philadelphia, Pa	116 South Fifty-sixth Street.
52	Oys.	1	20	William E. Walker	Cape Charles, Va	Willis Wharf, Va.
53	Fsh.	3	24	B. H. Stroks	Gulfport, Miss	Pecan, Miss.
54	Frt.	2	24	Helen Hudgins	Norfolk, Va	Hobson, Va.
55	Frt.	3	40	Thomas H. Connolly	Providence, R. I	Warren, R. I.
56	Frt.	1	25	Thousand Island Park Association	Cape Vincent, N. Y	Thousand Island Park, N.Y.
57	Msc.	1	16	Valentine Taylor	Beaufort, N. C	Wit, N. C.
58	Fer.	1	40	William J. Kamp	St. Louis, Mo	Golden Eagle, Ill.
59	Frt.	2	24	J. W. Marshall	Newport News, Va	West Point, Va.
60	Frt.	1	40	George M. Anderson	New York, N. Y	Sayville, N. Y.
61	Frt.	4	4	Raymond Marshall	Annapolis, Md	Deale, Md.
62	Pas.	2	8	Clyde Powell	Miami, Fla	Fort Lauderdale, Fla.
63	Tow.	1	20	Roy Q. Sams	Pittsburgh, Pa	Parkersburg, W. Va.
64	Frt.	2	12	Lovincy Toups	New Orleans, La	Cut Off, La.
65	Pas.	2	16	Ira W. Libby	Seattle, Wash	Shelton, Wash.
66	Msc.	6	50	Tabor Boy Trust	New Bedford, Mass	Marion, Mass.
67	Fsh.	5	12	M. A. Peck	Seattle, Wash	Charleston, Wash.
68	Fsh.	1	8	H. Fredwerd	Milwaukee, Wis	Oconto, Wis.
69	Fsh.	5	55	William H. Schneider	Erie, Pa	446 West Fourth Street.
70	Tow.	1	12	Samuel Lindsey	Peoria, Ill	Beardstown, Ill.
71	Fsh.	3	18	John A. Eastman	Seattle, Wash	3617 Orcas Street.
72	Fsh.	7	20	John Franciscovich	do	1708 West Sixty-second Street.
73	Fsh.	2	27	Harry F. Eaton	do	Coyle, Wash.

[1] Formerly ga. s. {a Majorie. b Robin.

Line No.	Official No.	Signal letters	Rig	Name of vessel	Tonnage		Register dimensions			When built	Where built
					Gross	Net	Length	Breadth	Depth		
							Feet	*Feet*	*Feet*		
1	214741		Ga. s.	Tahoma	43	18	55.4	15.5	7.5	1917	Tacoma, Wash.
2	218055		Ga. s.	Takan	21	14	45.0	12.6	5.4	1919	Seattle, Wash.
3	221315		Ga. s.	Takitez	10	8	35.7	10.1	3.6	1912	New York, N. Y.
4	222379		Ga. s.	Taku	54	37	69.1	17.0	5.7	1898	San Francisco, Calif.
5	207265		Ga. s.	Takú II	14	10	52.0	11.3	4.0	1910	Seattle, Wash.
6	145868		Ga. s.	Taku Jack	14	9	48.9	9.6	3.5	1901	Astoria, Oreg.
7	220168		Ga. s.	Talamanca	39	18	58.3	7.3	7.3	1920	Boston, Mass.
8	211226	LCWQ	Ol. s.	[1] TAMARACK	157	106	118.9	18.8	9.0	1913	New York, N. Y.
9	222148		Ga. s.	Tambo II	15	10	44.0	14.0	4.7	1922	Brooklyn, N. Y.
10	216042		Ga. s.	Tamiami	193	76	80.7	26.8	10.7	1918	Miami, Fla.
11	220072		Ga. s.	Tan	9	6	30.4	9.7	4.6	1920	Gig Harbor, Wash.
12	222562		Ga. s.	Tanana	10	7	52.4	10.4	2.6	1922	Tanana, Alaska
13	212312		Ga. s.	Tango	40	18	58.0	14.9	6.0	1914	Seattle, Wash.
14	213415		Ga. s.	Tango	17	12	40.4	12.0	3.8	1915	Ketchikan, Alaska
15	204771		Ga. s.	[2] Tannis	21	14	45.4	10.2	5.5	1907	Muskegon, Mich.
16	206241		Ga. s.	Tar Heel	10	9	40.0	12.2	3.3	1909	Fort Pierce, Fla.
17	203690		Ga. s.	[3] Tarolinta	22	20	60.0	12.2	5.6	1906	Long Island City, N. Y.
18	145491		Ga. s.	Tarpon	14	11	48.0	13.0	3.9	1884	do
19	200072		Ga. s.	Tarpon	9	7	34.1	10.1	4.0	1909	Cleveland, Ohio
20	145765		Ga. s.	Tartar	14	9	45.7	14.2	4.0	1898	Peekskill, N. Y.
21	205008		Ga. s.	[4] Tashenberg Brothers	11	9	35.6	9.7	4.6	1902	Buffalo, N. Y.
22	208577		Ga. s.	Tasmania	10	7	33.9	9.6	3.7	1911	Decatur, Wash.
23	208408		Ga. s.	Tatoosh	62	55	70.0	17.2	6.1	1911	Tacoma, Wash.
24	215345		Ga. s.	Tatoosh	31	21	50.4	14.3	7.3	1917	Seattle, Wash.
25	224191		Ga. s.	Tatoosh	18	12	46.7	12.7	6.0	1924	Hadlock, Wash.
26	207453		Ga. s.	Taureg II	10	7	36.0	10.0	3.7	1910	Atlantic City, N. J.
27	214256		Ga. s.	Taylor	14	10	42.8	12.7	2.9	1916	Sea Level, N. C.
28	217312		Ga.w.	TAYLOR	13	12	34.0	9.0	3.0	1915	Black Rock, Ark.
29	145544		Ga. s.	Teal	5	5	28.0	12.5	3.8	1886	Norwalk, Conn.
30	213079		Ga. s.	Teal	50	30	52.0	18.0	5.0	1915	Stockton, Calif.
31	218175		Ga. s.	Teal	5	5	28.0	9.5	3.0	1908	Glen Arbor, Mich.
32	208606		Ga. s.	Teaser	11	10	32.6	9.2	3.4	1911	Ludington, Mich.
33	202627		Ga. s.	Teazer	97	59	91.3	24.0	9.8	1905	Essex, Mass.
34	220033		Ga. s.	Tebo	11	9	28.0	10.9	2.8	1919	Middleburg, Fla.
35	201747		Ga. s.	Teche	12	8	41.0	10.0	3.0	1903	New Orleans, La.
36	145800		Ga. s.	Tecumseh	41	18	65.8	18.8	8.8	1899	Essex, Mass.
37	207218		Ga. s.	Teddy	14	9	42.9	11.7	2.7	1910	Astoria, Oreg.
38	212520		Ga. s.	Teddy	11	6	44.2	11.0	3.0	1914	Punta Gorda, Fla.
39	212981		Ga. s.	Teddy	15	10	47.0	8.9	3.6	1915	Marianna, Ark.
40	224416		Ga.w.	Teddy	13	12	29.6	7.2	2.0	1924	Birchwood, Tenn.
41	213055		Ga. s.	Teddy J	19	13	40.9	13.1	5.8	1915	Seattle, Wash.
42	223562		Ga. s.	Teddy P	32	22	52.0	17.1	6.5	1924	Wildwood, N. J.
43	213129		Ga.w.	Teddy No. 2	15	12	65.0	14.0	2.4	1915	Hanging Rock, Ohio
44	214011		Ga.w.	Teddy No. 3	15	13	64.3	14.0	2.5	1916	do
45	205134		Ga. s.	Teddy Bear	21	14	42.8	14.7	4.8	1908	Seattle, Wash.
46	201739		Ga. s.	Teddy Louise	42	38	58.2	16.6	5.3	1905	Tampa, Fla.
47	201758		Ga. s.	Teddy Roosevelt	13	6	36.5	13.5	6.0	1905	Friendship, Me.
48	203053		Ga. s.	Teddy Roosevelt	14	10	45.1	12.6	3.6	1906	Astoria, Oreg.
49	223735		Ga. s.	Tee Bee	14	10	40.5	13.6	4.2	1924	Erie, Pa.
50	200711		Ga.w.	Telegram	14	8	51.3	12.9	3.5	1904	Westwego, La.
51	220734		Ga. s.	Telegram	7	6	31.5	10.0	3.5		Unknown
52	221997		Ga. s.	Telegram	14	12	36.4	12.3	4.8	1922	Fernandina, Fla.
53	202001		Ga. s.	Telegraph	8	7	36.3	9.0	4.4	1905	Lynn, Mass.
54	145969		Ga. s.	Telephone	7	5	36.5	7.7	2.8	1903	Marshfield, Oreg.
55	207889		Ga. s.	Temiskaming	9	8	43.0	8.0	3.1	1909	Georgetown, S. C.
56	145871		Ol. s.	Tempest	46	31	68.5	17.2	6.1	1901	Everett, Wash.
57	211203		Ga. s.	Tennessee	18	12	38.3	11.9	4.6	1913	Seattle, Wash.
58	222950		Ga.w.	Tennessee	24	15	59.0	14.0	2.3	1923	Metropolis, Ill.
59	210268		Ga. s.	Tepee	7	7	29.6	8.2	3.0	1912	Juneau, Alaska
60	204786		Ga. s.	Teresa S	8	7	38.0	7.3	3.7	1907	Fort Madison, Iowa
61	223817		Ga. s.	Tern	16	11	44.6	11.5	5.2	1924	Mystic, Conn.
62	219489		Ga. s.	Terrell	21	11	45.5	12.3	4.9	1910	Mobile, Ala.
63	93183		Ga. s.	[5] Texaco	15	10	42.4	13.3	4.8	1901	Patchogue, N. Y.
64	216807		Ga. s.	Texaco 80	13	11	37.4	10.5	5.6	1918	New York, N. Y.
65	217310		Ga. s.	Texaco 81	13	11	37.4	10.5	5.6	1918	do
66	215823	LJHN	Ol. s.	[6] TEXACO 121	226	128	96.5	23.0	10.3	1917	Bath, Me.
67	215876	LJMG	Ol. s.	[7] TEXACO 125	226	128	96.5	23.0	10.3	1917	do
68	77219		Ga. s.	[8] Texaco 144	44	33	69.3	19.6	6.2	1896	Patchogue, N. Y.
69	218001	LQWV	Ol. s.	TEXACO 145	484	325	147.7	30.1	12.4	1919	Bath, Me.
70	218187	LRJP	Ol. s.	TEXACO 146	481	324	147.7	30.1	12.4	1919	do

[1] Formerly ga. s. { a Blue Bird. b Widgeon. c Sialia II.

[2] Formerly ga. y. W. C. Stetson.

[3] Formerly ga. s. Dolph.

[4] Formerly ga. s. John A. Baker.

Line No.	Service	Crew	Horsepower	Name of owner	Home port	Address of owner
1	Fsh.	8	50	W. Pierce	Ketchikan, Alaska	
2	Fsh.	4	35	Petersburg Packing Co. (Wash.)	Seattle, Wash	2017 L. C. Smith Building.
3	Pas.	2	16	Harry D. Brown	Philadelphia, Pa	Fairmont Locks.
4	Fsh.	3	40	First Bank of Cordova (Alaska)	Juneau, Alaska	Cordova, Alaska.
5	Pas.	1	40	Ed. J. Williams	Ketchikan, Alaska	
6	Fsh.	2	29	O. Rosenblad	do	
7	Frt.	5	40	United Fruit Co. (N. J.)	Boston, Mass	131 State Street.
8	Frt.	3	120	M. L. Clark	Elizabeth City, N. C.	107 North Roade Street.
9	Fsh.	2	65	William G. Cronan	New York, N. Y	935 Madison Street.
10	Fsh.	4	200	Lin G. Greene	Miami, Fla	General delivery.
11	Fsh.	2	12	John J. Wold	Tacoma, Wash	Burley, Wash.
12	Frt.	1	60	H. F. Byram	Seward, Alaska	Nenana, Alaska.
13	Tow.	1	75	E. H. Lindstrom	San Francisco, Calif	455 Valley Street.
14	Fsh.	1	32	G. W. Hume Co. (Calif.)	Ketchikan, Alaska	
15	Frt.	1	60	Frank M. Grenfell	Seattle, Wash	c/o Browning, King & Co.
16	Pas.	1	16	Eugene S. Roberts	Miami, Fla	Homestead, Fla.
17	Pas.	1	50	George C. Du Bois	Albany, N. Y	29 Magnolia Terrace.
18	Pas.	1	30	Mrs. O. J. Whitaker	Tampa, Fla	St. Petersburg, Fla.
19	Wld.	1	25	Interlake Engineering Co. (Ohio)	Cleveland, Ohio	Cuyahoga River and Jefferson Street Bridge.
20	Frt.	2	35	Irving L. Sullivan	New York, N. Y	5 Eighty-ninth Street and Marks Avenue (B.).
21	Frt.	2	25	F. C. Tashenberg	Buffalo, N. Y	45 Illinois Street.
22	Msc.	1	30	Paul Owens	Juneau, Alaska	Petersburg, Alaska.
23	Fsh.	5	65	Booth Fisheries Co. (Del.)	Seattle, Wash	Marion Building.
24	Fsh.	7	40	Kruistian Martinsen	Ketchikan, Alaska	
25	Tow.	2	40	J. H. Lundgren	Seattle, Wash	Port Blakely, Wash.
26	Frt.	2	15	Southern Transportation Co. (N. J.)	Philadelphia, Pa	Commercial Trust Building.
27	Frt.	2	20	Theodore S. Meekins	Manteo, N. C	
28	Pas.	1	10	W. R. Taylor	Memphis, Tenn	St. Charles, Ark.
29	Frt.	1	8	Thorsten O. Stabell	Bridgeport, Conn	South Norwalk, Conn.
30	Frt.	3	50	Florence Tays Shima	San Francisco, Calif	520 Battery Street.
31	Pas.	1	12	Peter Stormer	Grand Haven, Mich	North Manitou Island, Mich.
32	Fsh.	1	18	Edmund Belland	do	Ludington, Mich.
33	Cod.	19	60	Gorton-Pew Vessels Co. (Mass.)	Gloucester, Mass	Rowe Square.
34	Msc.	1	24	Thomas Jones	Jacksonville, Fla	Switzerland, Fla.
35	Msc.	2	24	Charles E. Smedes	Morgan City, La	Cades, La.
36	Fsh.	8	36	Bay Fisheries Co. (Fla.)	Pensacola, Fla	St. Andrews, Fla.
37	Pas.	2	25	Juneau Ferry & Navigation Co. (Alaska)	Juneau, Alaska	
38	Frt.	1	25	T. C. Crossland	Tampa, Fla	Punta Gorda, Fla.
39	Pas.	1	50	William P. Watkins	Memphis, Tenn	Marianna, Ark.
40	Tow.	1	6	W. H. Helton	Chattanooga, Tenn	Birchwood, Tenn.
41	Fsh.	5	35	John Otness	Juneau, Alaska	Petersburg, Alaska.
42	Fsh.	3	60	Ferdinand Kaszarowski	Philadelphia, Pa	Wildwood, N. J.
43	Tow.	2	32	Charles Gentil	Cincinnati, Ohio	Hanging Rock, Ohio.
44	Frt.	1	40	do	do	Do.
45	Frt.	3	20	Joseph Bernard	Nome, Alaska	
46	Frt.	3	50	Tampa-St. Petersburg Transportation Co. (Del.)	Wilmington, Del	Fourth Street Wharf.
47	Fsh.	2	16	George A. M. McDonald	Rockland, Me	Vinalhaven, Me.
48	Pas.	2	40	Ole Nygaard	Astoria, Oreg	
49	Fsh.	5	45	T. B. Walker	Erie, Pa	West Twenty-sixth and Hampton Road.
50	Frt.	2	16	Peter Riciardelli	New Orleans, La	Lockport, La.
51	Msc.	1	18	Oskar L. Johanson	New York, N. Y	Closon Point, N. Y.
52	Fsh.	2	80	A. F. McDonald	St. Augustine, Fla	Oak Hill, Fla.
53	Msc.	1	30	Charles J. Wilburn	New York, N. Y	213 Conover Street (B.).
54	Tow.	2	15	John J. Silen	Marshfield, Oreg	Coos Bay, Oreg.
55	Msc.	2	25	A. A. Richardson	Georgetown, S. C	Columbia, S. C.
56	Tow.	4	150	Chesley Tug & Barge Co. (Wash.)	Seattle, Wash	Ferry Dock.
57	Fsh.	6	20	Booth Fisheries Co. (Del.)	do	Marion Building.
58	Tow.	2	60	J. O. Ashman	Paducah, Ky	419 North Fourth Street.
59	Fsh.	1	12	Thlinket Packing Corporation (N. Y.)	Juneau, Alaska	Funter, Alaska.
60	Pas.	2	25	W. A. Rife	St. Louis, Mo	1721 Iowa Avenue.
61	Ptl.	1	165	State of Connecticut	Hartford, Conn	
62	Ten.	2	100	Atlantic Gulf & Pacific Co. (W. Va.)	New York, N. Y	
63	Msc.	1	50	Herman Toby	do	Wreck Lead, N. Y.
64	Msc.	1	38	Texas Co. (Tex.)	Port Arthur, Tex	
65	Msc.	1	48	do	do	
66	Tnk.	5	325	do	do	
67	Frt.	5	125	do	do	
68	Frt.	2	25	do	do	
69	Tnk.	13	400	do	do	
70	Tnk.	13	300	do	do	

[5] Formerly ga. s. Mildred.
[6] Formerly ga. s. No. 5.
[7] Formerly ga. s. Thuban.
[8] Formerly st. s. {a Jessie R. b Sea Coast.

Line No.	Official No.	Signal letters	Rig	Name of vessel	Tonnage		Register dimensions			When built	Where built
					Gross	Net	Breadth	Length	Depth		
							Feet	*Feet*	*Feet*		
1	218416	LRTC	Ol. s.	TEXACO 147	484	324	147.7	30.1	12.4	1919	Bath, Me.
2	121242		Ga. s.	[1] Texaco 179	16	14	45.7	14.1	3.6	1902	Bridgeport, Conn.
3	223429		Ga. s.	Texaco 184	93	77	73.2	21.3	6.6	1923	South Jacksonville, Fla.
4	211756		Ga. s.	Texas	12	10	38.0	11.7	2.6	1913	Deale, Md.
5	214862		Ga. s.	Texas	23	16	43.7	14.4	6.0	1917	Tacoma, Wash.
6	219971		Ga. s.	Texas	44	30	64.2	14.7	7.1	1920	Los Angeles, Calif.
7	223310		Ga. s.	Texas	15	11	45.5	9.4	3.6	1908	Saint Joseph, Mich.
8	207915		Ga. s.	Texas Ranger	13	9	40.3	12.7	5.2	1910	Ogdensburg, N. Y.
9	220415		Ga. s.	Thaddeus	40	22	60.8	14.8	7.1	1920	Los Angeles, Calif.
10	206688		Ga. s.	Thalassa	11	11	37.1	11.0	3.4	1909	Warren, R. I.
11	221495		Ga. s.	[2] That's All	10	10	35.2	10.7	2.9	1912	Boston, Mass.
12	213707		Ga.w.	The Albert Hill	7	5	41.0	10.8	2.9	1915	Houma, La.
13	224251		Ga. s.	The Boys	78	44	102.0	17.0	6.4	1924	Morehead City, N. C.
14	145856		Ga. s.	The Chalfont	15	14	49.6	15.0	4.4	1900	Atlantic City, N. J.
15	223517		Ga. s.	The Commodore	14	11	41.4	10.5	4.7	1911	West Lynn, Mass.
16	222860		Ga. s.	The Dalles	9	6	40.0	10.6	3.6	1923	St. Paul, Minn.
17	212443		Ga. s.	The Doctor	10	9	36.1	9.7	5.0	1914	Southwest Harbor, Me.
18	212969		Ga. s.	The Estero	44	26	52.8	15.5	2.8	1915	Estero, Fla.
19	210917		Ga. s.	The Grant	13	8	41.3	11.0	5.7	1913	San Diego, Calif.
20	127518		Ga. s.	[3] The Grayling	21	19	48.5	15.6	5.5	1901	Baltimore, Md.
21	217089		Ga.w.	The Jewel	14	9	50.1	17.3	2.4	1916	Brownsville, Nebr.
22	203758		Ga. s.	The Limit	6	6	28.0	12.0	3.7	1906	Osterville, Mass.
23	214047		Ga. p.	The Limit	10	7	47.0	14.4	2.9	1916	Balboa, Calif.
24	213463		Ga. s.	The Mist	6	5	26.0	8.0	3.3	1915	Sturgeon Bay, Wis.
25	209900		Ga. s.	The Moravian	14	9	38.1	10.5	5.2	1912	Seattle, Wash.
26	224064		Ol. s.	The Moravian	55	43	57.3	17.3	7.0	1924	Bethel, Alaska.
27	218636		Ga. s.	The New Alburgh Springs Ferry.	13	10	55.4	16.6	2.3	1919	Alburgh Springs, Vt.
28	210491		Ga. s.	The Only One	12	8	40.8	11.0	4.5	1911	New York, N. Y.
29	216968		Ga. s.	The Owl	19	12	45.4	14.9	4.9	1918	Portland, Me.
30	224208		Ga. s.	The Russell	33	19	56.8	16.0	5.5	1924	Amburg, Va.
31	224475		Ol. s	The Stout	58	58	65.1	16.0	4.2	1925	Memphis, Tenn.
32	203310		Ga. s.	The Twins	12	8	60.0	14.8	2.4	1905	Champlain, N. Y.
33	221018		Ga. s.	The Undine	14	10	41.0	9.8	4.4	1906	Tiburon, Calif.
34	222507		Ga.w.	The Wolf	25	25	62.5	15.5	3.1	1922	Williston, N. Dak.
35	91425		Ga. s.	[4] Thelma	25	21	49.5	18.0	5.8	1881	Noank, Conn.
36	145921		Ga. s.	Thelma	9	9	44.0	12.9	3.0	1902	Morehead City, N. C.
37	200356		Ga. s.	Thelma	9	7	45.0	13.0	3.7	1903	Fitchetts, Va.
38	202497		Ga. s.	Thelma	10	6	39.0	10.5	4.8	1905	Smyrna, N. C.
39	204454		Ga. s.	Thelma	11	7	35.5	9.7	3.0	1907	Astoria, Oreg.
40	205230		Ga. s.	Thelma	20	13	53.4	12.0	4.2	1908	Seattle, Wash.
41	208485		Ga. s.	Thelma	13	9	47.6	11.2	3.3	1911	Astoria, Oreg.
42	208995		Ga. s.	Thelma	15	9	52.9	13.5	4.1	1911	Velasco, Tex.
43	209139		Ga. s.	Thelma	12	11	42.0	12.0	3.8		Unknown.
44	211061		Ga. s.	Thelma	14	11	58.0	14.0	3.9	1913	Irvington, Va.
45	211181		Ga. s.	Thelma	53	28	70.8	17.3	8.3	1913	Essex, Mass.
46	217035		Ga. s.	Thelma	26	17	47.0	13.0	9.3	1869	New London, Conn.
47	222561		Ga. s.	Thelma	18	8	50.9	12.8	6.1	1922	Jonesport, Me.
48	222578		Ga. s.	Thelma	44	35	62.5	20.6	5.0	1922	Atlantic, N. C.
49	219978		Ga. s.	Thelma II	32	26	51.5	13.7	6.8	1920	Poulsbo, Wash.
50	220405		Ga. s.	Thelma II	7	5	36.3	10.4	3.5	1920	Mystic, Conn.
51	145959		Ga. s.	Thelma G	10	8	47.6	16.9	3.4	1903	Kinnekeet, N. C.
52	215091		Ga. s.	Thelma M	10	7	31.0	10.8	5.2	1917	Astoria, Oreg.
53	223807		Ga. s.	Thelma M	27	18	54.9	14.7	4.8	1924	Amburg, Va.
54	210496		Ga. s.	Thelma O	17	12	45.0	11.2	5.6	1912	Seattle, Wash.
55	224588		Ga. s.	Thelma S	50	34	60.8	17.1	7.2	1925	Port Blakely, Wash.
56	223835		Ga. s	Thelma Earl	15	5	47.1	12.3	4.3	1924	Deltaville, Va.
57	222494		Ga. s.	Thelma Frances	11	7	43.0	11.0	3.8	1922	Crisfield, Md.
58	224555		Ga.w.	Thelma Ruth	18	18	47.3	10.0	2.6	1925	Hannibal, Ohio.
59	145202		Ga. s.	Theo. Fletcher	24	22	49.0	18.0	4.0	1879	Bay Shore, N. Y.
60	145461		Ga. s.	Theodore Houghwaut	14	13	45.0	15.0	3.6	1887	Nansemond Co., Va.
61	145903		Ga. s.	Theodore Roosevelt	14	13	40.6	13.5	4.0	1901	Patchogue, N. Y.
62	145914		Ga. s.	Theodore Roosevelt	61	40	64.2	23.5	5.5	1901	San Francisco, Calif.
63	201089		Ga. s.	Theotiste	11	9	50.2	10.6	3.4	1904	St. Louis, Mo.
64	145155		Ga. s.	Theresa	26	15	45.0	16.1	3.7	1877	Germanton, N. C.
65	145757		Ga. s.	Theresa	18	18	43.0	13.5	6.0	1897	Rockland, Me.
66	202101		Ga. s.	Theresa	14	10	59.8	11.8	3.7	1904	Port Republic, N. J.
67	208227		Ga. s	Theresa	9	6	36.0	9.8	3.6	1910	Astoria, Oreg.
68	224781		Ga. s.	Theresa L	14	11	38.5	12.2	4.4		Unknown.
69	209210		Ga. s.	[5] Thimble Islands	17	12	39.0	18.0	4.4	1911	Northport, N. Y.
70	214860		Ga. s.	Thirteen	8	7	32.5	8.5	3.1	1915	Green Bay, Wis.
71	215586		Ga. s.	Thirteen	12	8	35.4	13.0	4.5	1916	Perth Amboy, N. J.

[1] Formerly ga. s. Frank C. Pettis.
[2] Formerly U. S. Navy ga. s. 1140
[4] Formerly ga. y. Ciconia.

Line No.	Service	Crew	Horsepower	Name of owner	Home port	Address of owner
1	Tnk.	13	300	Texas Co. (Tex.)	Port Arthur, Tex.	
2	Frt.	2	42	do	do	
3	Tnk.	2	60	do	do	
4	Msc.	2	50	Edward E. Hahn, jr	New York, N. Y.	132 West Seventy-first Street.
5	Fsh.	7	35	Emil Johnson	Seattle, Wash.	1710 West Fifty-seventh Street.
6	Fsh.	8	85	Van Camp Sea Food Co. (Calif.)	Los Angeles, Calif.	San Pedro, Calif.
7	Plt.	3	60	Frank Bauer	Galveston, Tex.	Port Lavaca, Tex.
8	Frt.	1	25	Texas Co. (Tex.)	Port Arthur, Tex.	
9	Fsh.	8	75	A. T. Norton	San Diego, Calif.	Point Loma, Calif.
10	Oys.	1	10	Long Island Oyster Farms (N. Y.)	New York, N. Y.	Northport, N. Y.
11	Pas.	2	16	Samuel McAvoy	Philadelphia, Pa.	2330 Tasker Street.
12	Tow.	3	30	Houma Cypress Co. (La.)	Morgan City, La.	Houma, La.
13	Fsh.	18	100	C. C. Coddington	Beaufort, N. C.	Charlotte, N. C.
14	Pas.	2	18	Lewis S. Adams	Philadelphia, Pa.	Atlantic City, N. J.
15	Pas.	2	24	Charles S. Bair	do	Ninteenth and Arch Streets.
16	Pas.	1	30	Carl C. Muller	St. Paul, Minn.	Taylors Falls, Minn.
17	Frt.	1	12	Standard Oil Co. (N. Y.)	Ellsworth, Me.	Bar Harbor, Me.
18	Frt.	3	48	Charles E. Farbes	Tampa, Fla.	Clewiston, Fla.
19	Frt	2	45	Star & Crescent Boat Co. (Calif.)	San Diego, Calif.	
20	Frt.	2	25	Mary Elizabeth Hayden	Alexandria, Va.	Coast, Va.
21	Pas.	1	15	J. W. Gormley	Kansas City, Mo.	White Cloud, Kans.
22	Fsh.	3	16	John A. Nelson	Gloucester, Mass.	Rockport, Mass.
23	Pas.	1	28	S. A. Selover	Los Angeles, Calif.	Long Beach, Calif.
24	Pas.	2	10	Louis P. Nebel	Milwaukee, Wis.	Sturgeon Bay, Wis
25	Msc.	2	20	Society of United Brethern for Propagating the Gospel among the Heathen (Pa.)	Pittsburgh, Pa.	
26	Pas.	2	60	Moravian Mission of North America (Pa.)	Seward, Alaska	Bethel, Alaska.
27	Fer.	1	55	Victor Cohen	Burlington, Vt.	St. Albans, Vt.
28	Pas.	1	40	W. B. Hastings	Norfolk, Va.	
29	Frt.	1	25	Franklin C. Smith	Portland, Me.	44 Portland Pier.
30	Oys.	2	40	R. A. Davis	Reedville, Va.	Urbana, Va.
31	Tow.	2	100	Stout Lumber Co. (Del.)	Memphis, Tenn.	Thornton, Ark.
32	Pas.	2	32	Florence D. Goodsell	Burlington, Vt.	Alburgh, Vt.
33	Pas.	1	35	A. A. Brown	San Francisco, Calif.	230 California Street.
34	Fer.	2	20	D. F. McIntosh	Pembina, N. Dak.	Williston, N. Dak.
35	Msc.	3	64	Charles Kriser	New York, N. Y.	Flushing, N. Y.
36	Fsh.	2	35	William Frossard	Miami, Fla.	West Palm Beach, Fla.
37	Fsh.	2	24	Wm. L. Taylor	Newport News, Va.	Seaford, Va.
38	Tow.	2	24	J. R. Bowen	New Bern, N. C.	
39	Pas.	1	22	Perley O. Anderson	Astoria, Oreg.	Stella, Wash.
40	Tow.	2	30	James Hutcheon	Tacoma, Wash.	4530 Sixth Avenue.
41	Fsh.	1	35	Columbian River Packers Association (Oreg.)	Astoria, Oreg.	Eighth Street.
42	Tow.	2	100	Culver Shell Dredging Co. (Tex.)	Galveston, Tex.	Matagorda, Tex.
43	Pas.	2	40	Raymond Smith	New York, N. Y.	3235 Fulton Street (B.).
44	Oys.	2	15	B. B. Lewis	Reedville, Va.	Sharks, Va.
45	Fsh.	12	75	M. Walen & Son (Mass.)	Gloucester, Mass.	Walen Wharf.
46	Frt.	2	36	Angelo Bonica	New York, N. Y.	530 Henry Street (B.).
47	Frt.	2	24	L. H. Simmons	Machias, Me.	Jonesport, Me.
48	Frt.	2	60	Samuel W. Somers	Crisfield, Md.	337 Cove Street.
49	Fsh.	8	45	Martin Walstrand	Seattle, Wash.	Poulsbo, Wash.
50	Frt.	1	25	Tooney Brown	New London, Conn.	14 Spring Street.
51	Frt.	2	18	Jno. T. Leonard & Sons	Charleston, S. C.	190 East Bay Street.
52	Fsh.	1	20	Sigurd Klabo	Juneau, Alaska	Petersburg, Alaska.
53	Frt.	2	35	Lizzie M. Mason	Crisfield, Va.	Wingate, Md.
54	Tow.	2	50	A. R. Burtt	Seattle, Wash.	Everett, Wash.
55	Fsh.	8	110	Libby, McNeill & Libby (Me.)	do	88 Hamlin Street.
56	Frt.	2	36	Charles Howard Charnock	Reedville, Va.	Tangier, Va.
57	Frt.	2	24	James E. Miles	Crisfield, Md.	Route No 2.
58	Fer.	2	16	George J. Derlfield	Cincinnati, Ohio	Hannibal, Ohio.
59	Frt.	10	35	Samuel A. Lewis	Cape Charles, Va.	Chincoteague, Va.
60	Frt.	2	10	Joseph White	Norfolk, Va.	Portsmouth, Va.
61	Oys.	1	40	William Rudolph	New York, N. Y.	West Sayville, N. Y.
62	Frt.	1	50	Hathan Sharff	San Francisco, Calif.	Redwood City, Calif.
63	Pas.	2	50	Herbert Miller	Chicago, Ill.	3132 North Rockwell Street.
64	Frt.	1	10	Joseph G. Lupton	Washington, N. C.	Lowland, N. C.
65	Frt.	1	24	R. A. Sanchez	New London, Conn.	Block Island, R. I.
66	Fsh.	2	20	Jessee L. Williams	Philadelphia, Pa.	Atlantic City, N. J.
67	Frt.	2	25	F. N. Stallcop	Astoria, Oreg.	Kelso, Wash.
68	Pas.	2	35	Marcus Leiser	New York, N. Y.	695 East One hundred and thirty-ninth Street.
69	Oys.	2	35	Elijah S. Ball	New Haven, Conn.	65 East Pearl Street.
70	Tow.	2	20	Grelling Bros. Co. (Wis.)	Milwaukee, Wis.	Green Bay, Wis.
71	Msc.	1	25	George S. Smith	New York, N. Y.	Tottenville, N. Y

[4] Formerly ga. s. Marian.

[5] Formerly ga. s. Sealshipt No. 38.

Line No.	Official No.	Signal letters	Rig	Name of vessel	Tonnage		Register dimensions			When built	Where built
					Gross	Net	Length	Breadth	Depth		
							Feet	*Feet*	*Feet*		
1	201251		Ga. s.	Thistle	8	6	37.3	8.6	3.6	1904	Tacoma, Wash.
2	205287		Ga. s.	Thistle	25	19	51.9	12.6	4.9	1907	New York, N. Y.
3	213998		Ga. s.	Thistle	7	7	36.0	7.9	2.1	1916	North McGregor, Iowa
4	218383		Ga. s.	Thistle	8	7	34.2	12.4	3.3	1913	Stratford, Conn.
5	215520		Ol. s.	Thlinket Chief	12	11	38.0	11.2	4.0	1917	Ketchikan, Alaska.
6	211960		Ga. s.	Thomas, Jr	10	10	50.0	8.0	3.5	1914	Bowling Green, Ky.
7	14431		Ga. s.	[1] Thomas C	28	20	64.6	18.8	4.2	1884	Oxford, Md.
8	224028		Ga. s.	Thomas F	13	9	47.1	9.2	4.7	1915	Coeymans, N. Y.
9	222859		Ga.w.	Thomas T	19	14	50.8	11.4	2.3	1923	Calhoun, Ky.
10	202233		Ga. s.	Thomas Martindale	12	11	42.3	13.7	4.4	1905	Somers Point, N. J.
11	224322		Ol. s.	Thomas Minnock	25	17	49.0	16.6	4.6	1923	Athens, N. Y.
12	223180	MFGK	Ol. s.	Thomas C. McNeal	219	117	127.9	21.1	9.8	1923	Solomons, Md.
13	212699		Ga. s.	Thomas E. Oliver	12	8	36.9	14.4	3.7	1914	River Spring, Md.
14	145591		Ga. s.	Thomas E. Taylor	10	9	56.0	15.2	4.1	1891	Solomons Island, Md.
15	217922		Ga. s.	Thomas E. Wilson	67	37	70.0	18.1	3.0	1919	Tacoma, Wash.
16	206307		Ga. s.	Thomas F. Jubb	43	26	65.5	20.0	5.5	1909	Weems, Va.
17	24886		Ga. s.	Thomas J. Hickman	9	8	42.7	12.8	3.2	1871	Crisfield, Md.
18	224310		Ga. s.	Thomas J. Sherman	77	69	86.2	22.3	10.2	1924	Millville, Fla.
19	145204		Ga. s.	Thomas P. Jones	25	24	54.9	18.0	4.6	1879	St. Michaels, Md.
20	220146		Ga s.	Thomas W. Carroll	29	16	58.7	14.5	5.8	1920	New Point, Va.
21	222650		Ga.w.	Thomas Edward H	29	18	52.5	14.0	3.2	1922	Paducah, Ky.
22	4023		Ga. s.	[2] Thomas F. J. Hewlett	48	28	71.3	22.0	7.1	------	Unknown.
23	214295		Ga. s.	Thomaston	34	19	60.3	16.7	6.8	1916	Thomaston, Me.
24	76383		Ga. s.	[3] Thompson Bros	12	10	47.7	13.8	3.0	1882	Handsboro, Miss.
25	215914		Ol. s.	Thomsie A	11	7	41.0	12.0	4.0	1917	Chicago, Ill.
26	206297		Ga. s.	Thor	14	8	51.4	11.4	4.3	1907	Encampment Island, Minn.
27	206506		Ga. s.	Thor	9	6	36.2	9.1	5.3	1907	Alameda, Calif.
28	209092		Ga. s.	Thor	12	8	32.4	10.5	4.1	1911	East San Pedro, Calif.
29	224713		Ol. s.	Thor	56	25	62.0	17.2	8.0	1925	Tacoma, Wash.
30	202185		Ga. s.	Thora	8	5	38.0	11.2	2.5	1905	Seattle, Wash.
31	220132		Ga. s.	Thorice	11	10	39.5	11.3	4.7	1915	Sault Ste. Marie, Mich
32	220997		Ga. s.	Thoro Ferry	13	12	33.4	10.2	3.2	1920	Atlantic City, N. J.
33	223896		Ga. s.	Thousand Islander	14	10	57.4	9.2	4.5	1924	Alexandria Bay, N. Y.
34	209713		Ga. s.	Thrasher	34	16	56.3	14.0	6.7	1912	Oakland, Calif.
35	221011		Ga. s.	Thrasher	13	9	39.0	11.6	4.1	1920	Lakebay, Wash.
36	145877		Ga. s.	Three Brothers	11	7	34.0	12.0	3.2	1901	Freeport, Me.
37	207146		Ga. s.	Three Brothers	18	12	39.7	13.3	4.5	1910	Dockton, Wash.
38	209929		Ga. s.	Three Brothers	10	9	29.1	8.3	3.4	1910	Ludington, Mich.
39	210457		Ga. s.	Three Brothers	10	7	34.0	10.5	4.0	1909	Manitowoc, Wis.
40	212226		Ga. s.	Three Brothers	15	10	36.4	12.5	3.6	1914	San Blas, Fla.
41	213783		Ga. s.	Three Bros.	8	7	27.6	8.8	3.2	1915	Green Bay, Wis.
42	214132		Ga. s.	Three Brothers	13	10	43.1	13.2	3.4	1916	Stratford, Conn.
43	222496		Ga. s.	Three Brothers	15	10	48.3	14.1	4.1	1922	Crisfield, Md.
44	223705		Ga. s.	Three Brothers	10	8	36.1	11.3	4.0	1924	Fairton, N. J.
45	218336		Ga. s.	Three Brothers II	13	12	33.0	9.8	4.2	1919	Pentwater, Mich.
46	212070		Ga. s.	Three Friends	12	11	37.8	12.0	3.9	1914	Wildwood, N. J.
47	214097		Ga. s.	Three Links	18	8	43.9	14.0	6.0	1916	Friendship, Me.
48	203226		Ga. s.	Three M	15	10	54.7	12.3	3.2	1906	Holly, Wash.
49	208422		Ga. s.	Three Nicks	20	13	39.5	12.7	4.6	1911	Tacoma, Wash.
50	145829		Ga. s.	Three Samuels	11	7	46.8	13.9	3.0	1899	Beaufort, N. C.
51	145961		Ga. s.	Three Sisters	13	9	41.6	15.6	3.7	1903	Key West, Fla.
52	207293		Ga. s.	Three Sisters	7	5	41.7	10.5	2.9	1909	Crisfield, Md.
53	213715		Ga. s.	Three Sisters	5	5	25.4	7.8	3.2	1914	Little Suamico, Wis.
54	218372		Ga. s.	Three Sisters	28	12	56.3	15.6	6.0	1917	Oakland, Calif.
55	223584		Ga. s.	[4] Three Sisters	25	17	55.1	12.8	5.1	1918	Brooklyn, N. Y.
56	223619		Ol. s.	[5] Three Sisters	78	33	104.3	15.0	8.1	1917	----do
57	145161		Ga. s.	Three Sons	70	65	80.0	24.0	6.2	1878	Newton, Md.
58	208607		Ga. s.	3 Twins	10	7	33.8	9.6	4.6	1911	Seattle, Wash.
59	213441		Ol. s.	Thurow	61	55	60.0	14.2	3.7	1915	Lake Bay, Wash.
60	216166		Ga. s.	Thusnelda	9	8	42.0	8.2	2.7	1892	Brooklyn, N. Y.
61	204357		Ga. s.	Tiana	12	10	41.2	13.0	4.0	1907	Tottenville, N. Y.
62	214367		Ga. s.	Tiber	8	5	36.3	10.8	4.3	1916	Los Angeles, Calif.
63	145941		Ga. s.	Tidings	17	11	40.5	11.7	5.4	1902	Seattle, Wash.
64	205768		Ga. s.	Tidings	9	8	27.9	10.8	4.1	1908	Klinquan, Alaska.
65	206155		Ga. s.	Tige	11	8	47.0	16.0	3.0	1909	Biloxi, Miss.
66	214016		Ga. s.	[6] TIGER	24	20	64.1	11.9	4.5	1916	Dubuque, Iowa.
67	214734		Ga. s.	Tiger	39	31	55.9	15.3	7.0	1917	Tacoma, Wash.
68	218620		Ga. s.	Tiger	15	10	52.3	14.5	4.2	1919	Empire, Oreg.
69	220260		Ga. s.	Tiger	10	7	32.2	15.6	3.6	------	Unknown.
70	204134		Ga. s.	Tillacum	15	10	44.0	11.8	4.4	1907	Douglas, Alaska.
71	208718	LBWH	Ol. s.	Tillamook	440	309	119.0	28.4	11.0	1911	North Bend, Oreg.
72	208317		Ga. s.	Tillicum	14	10	40.0	12.2	4.6	1911	Seattle, Wash.
73	215954		Ga. s.	Tillicum	24	21	47.0	12.4	6.2	1918	----do
74	221312		Ga. s.	Tillicum	8	7	34.3	9.3	4.2	1920	----do

[1] Formerly schooner Kate L. Gerdes.
[2] Formerly schooner Carmita.
[3] Formerly ga. s. L. T. Liddle.
[4] Formerly U. S. Navy ga. s. 3063.

Line No.	Service	Crew	Horsepower	Name of owner	Home port	Address of owner
1	Frt.	2	32	Foss Launch & Tug (Wash.)	Tacoma, Wash	400 Dock Street.
2	Pas.	2	50	Neilhurst Property Co. (Del.)	Jacksonville, Fla	206 Laura Street.
3	Pas.	1	20	Belle York	Dubuque, Iowa	North McGregor, Iowa.
4	Pas.	2	25	Joseph J. Werrlein, jr	New York, N. Y	382 Monroe Street (B.).
5	Fsh.	2	12	A. & P. Products Corporation (N. Y.)	Ketchikan, Alaska	Hidden Inlet, Alaska.
6	Pas.	3	25	James F. Hope	Louisville, Ky	Morgantown, Ky.
7	Frt.	3	30	E. P. Conrey	Baltimore, Md	Cecil County, Md.
8	Pas.	2	45	Ralph A. Phraner	Albany, N. Y	3 Bogart Terrace.
9	Tow.	2	40	Florida Short Route Ferry Co. (Ky.)	Louisville, Ky	Henderson, Ky.
10	Fsh.	2	24	Agel Edwin Peterson	Philadelphia, Pa	Anglesea, N. J.
11	Tow.	3	50	Ulster Davis	Albany, N. Y	Rensselaer, N. Y.
12	Fsh.	32	300	McNeal Edwards Co. (Va.)	Reedville, Va	
13	Frt.	2	15	Roland L. Rude	Baltimore, Md	Tilghman, Md.
14	Frt.	1	16	S. P. Willis	Washington, N. C	
15	Fsh.	7	125	Wilson Fisheries Co. (Del.)	Seattle, Wash	L. C. Smith Building.
16	Frt.	4	60	Elza Jubb	Baltimore, Md	3116 Fleet Street.
17	Oys.	1	16	H. S. Riggan	Cape Charles, Va	Willis Wharf, Va.
18	Fsh.	10	60	St. Andrews Bay Lumber Co. (Fla.)	Pensacola, Fla	Millville, Fla.
19	Frt.	3	36	Frank T. Stowman	Philadelphia, Pa	Port Norris, Va.
20	Frt.	2	60	Charles Haywood	Newport News, Va	Newport, Va.
21	Tow.	2	32	Scott Tie Co. (Mich.)	Paducah, Ky	City National Bank.
22	Oys.	12	50	M. P. Howlett (Del.)	Philadelphia, Pa	436 Bourse Building.
23	Fsh.	10	90	Sydney B. White	do	Atlantic City, N. J.
24	Fsh.	2	20	James L. Huffskle	Mobile, Ala	Bon Secour, Ala.
25	Wld.	1	30	Torris Berget	Chicago, Ill	1500 Kingsbury Street.
26	Fsh.	3	18	Christ Ronning	Duluth, Minn	Two Harbors, Minn.
27	Frt.	1	50	Olympian Dredging Co. (Calif.)	San Francisco, Calif	249 First Street.
28	Pas.	2	18	Carl Jorgensen	Los Angeles, Calif	San Pedro, Calif.
29	Fsh.	13	90	E. S. Lund	Tacoma, Wash	518 South Forty-eighth Street.
30	Frt.	1	15	Richard Miller	Wrangell, Alaska	
31	Pas.	2	30	John Griffin	Marquette, Mich	Thorice, Mich.
32	Pas.	2	12	Frank M. Kegrize	Philadelphia, Pa	Atlantic City, N. J.
33	Pas.	1	150	D. H. Haas	Cape Vincent, N. Y	Alexandria Bay, N. Y.
34	Fsh.	3	50	Alaska Packers Association (Calif.)	San Francisco, Calif	111 California Street.
35	Fsh.	1	40	Oscar Lorenz	Tacoma, Wash	6619 South Fife Street.
36	Frt.	1	8	Edward B. Wilson	Portland, Me	Harpswell, Me.
37	Fsh.	1	20	Fred Friday	Juneau, Alaska	Kake, Alaska.
38	Fsh.	2	10	Arthur Cory	Grand Haven, Mich	Ludington, Mich.
39	Fsh.	4	27	Paul Jensen	do	Muskegon, Mich.
40	Frt.	1	24	J. H. Laird	Tampa, Fla	West Bay, Fla.
41	Fsh.	1	15	Edmond Fabry	Milwaukee, Wis	Brussels, Wis.
42	Frt.	2	30	H. W. Vreeland	New York, N. Y	Bayonne, N. J.
43	Frt.	1	24	Edward Pruitt	Cape Charles, Va	Tangier, Va.
44	Fsh.	1	40	Addison A. Whitloar	Philadelphia, Pa	Fortescue, N. J.
45	Fsh.	2	16	Nels Larsen	Grand Haven, Mich	Pentwater, Mich.
46	Fsh.	3	18	John Sorensen	Philadelphia, Pa	Wildwood, N. J.
47	Fsh.	4	36	Samuel Levy	New Bedford, Mass	Fairhaven, Mass.
48	Fsh.	3	30	Clem Price	Seattle, Wash	261 East Boston Street.
49	Fsh.	7	20	Southern Alaska Canning Co. (Wash.)	do	Central Building.
50	Frt.	2	24	Leo T. Brinson	New Bern, N. C	Arapahoe, N. C.
51	Frt.	2	50	Florida Coast Line Canal & Transportation Co. (Fla.).	St. Augustine, Fla	General delivery.
52	Oys.	1	20	John W. Winder	Cape Charles, Va	Chincoteague, Va.
53	Fsh.	1	8	Charles C. Cornell	Milwaukee, Wis	Green Bay, Wis.
54	Fsh.	3	100	A. Paladina (Calif.)	San Francisco, Calif	540 Clay Street.
55	Frt.	1	50	E. L. Taylor	Norfolk, Va	212 Chesterfield Boulevard.
56	Fsh.	14	100	Lemuel Firth	Gloucester, Mass	38 Commonwealth Avenue.
57	Frt.	4	60	George McQuilkin	Philadelphia, Pa	Camden, N. J.
58	Fsh.	3	16	C. E. Brown	Tacoma, Wash	1911 South Sheridan Avenue.
59	Fer.	3	60	Horluck Transportation Co. (Wash.)	Seattle, Wash	Port Orchard, Wash.
60	Pas.	1	28	Miller-Butterworth Co. (Ark.)	Memphis, Tenn	Little Rock, Ark.
61	Frt.	1	20	Stillman-Delehanty-Ferris Co. (N. J.)	New York, N. Y	27 Exchange Place.
62	Tow.	1	30	Union Oil Co. (Calif.)	Los Angeles, Calif	
63	Fsh.	3	45	Wilson Fisheries Co. (Del.)	Seattle, Wash	L. C. Smith Building.
64	Fsh.	3	12	Luke Frank	Ketchikan, Alaska	Hydaburg, Alaska.
65	Oys.	4	50	Dunbar-Dukute Co. (La.)	New Orleans, La	1101 Maison Blanche Building.
66	Pas.	3	60	Robert E. Lee	Memphis, Tenn	
67	Fsh.	10	50	Andro Kuljis	Seattle, Wash	Bellingham, Wash.
68	Tow.	1	50	Port of Umpqua (Oreg.)	Marshfield, Oreg	Reedsport, Oreg.
69	Msc.	1	20	Royal Tilford	New York, N. Y	Hoboken, N. J.
70	Fsh.	1	35	Alaska Douglas Herring Packing Co. (Alaska)	Juneau, Alaska	Treadwell, Alaska.
71	Frt.	8	250	Grand Trunk Pacific Alaska S. S. Co. (Wash.)	Seattle, Wash	
72	Fsh.	2	20	Peter E. Nellson	Unalaska, Alaska	Sanak, Alaska.
73	Fsh.	6	50	P. F. Nordby	Seattle, Wash	1134 Westlake Avenue.
74	Fsh.	2	5	Peter P. Pavloff	Ketchikan, Alaska	Sitka, Alaska.

[4] Formerly U. S. Navy subchaser 34.

[6] Formerly ga. s. Owensboro.

Line No.	Official No.	Signal letters	Rig	Name of vessel	Tonnage		Register dimensions			When built	Where built
					Gross	Net	Length	Breadth	Depth		
							Feet	*Feet*	*Feet*		
1	211325		Ga. s.	Tillie H	7	5	33.0	10.0	4.0	1913	Manitowoc, Wis
2	208216		Ol. s.	Tillie W	15	10	48.0	13.0	4.9	1910	Oakland, Calif
3	145180		Ga. s.	Tillie Covert	13	11	37.8	14.2	4.2	1878	Green Bank, N. J
4	209756		Ga. s.	Tillikum	12	8	37.9	10.8	4.9	1912	Los Angeles, Calif
5	213418		Ga. s.	Time	10	7	30.9	11.0	5.8	1915	Everett, Wash
6	209327		Ga. s.	Timer	10	10	28.0	9.6	3.6	1906	Marinette, Wis
7	211331		Ga. s.	Timpanogos	11	5	36.0	12.0	4.4	1916	Brooklin, Me
8	211826		Ga. s.	Tindeco	13	9	39.7	10.3	3.6	1910	Lake Shore, Md
9	221000		Ga. s.	TIN PAN	8	6	28.3	8.0	3.3	1906	Clinton, Iowa
10	204101		Ga. s.	Tioga	11	8	39.5	8.6	3.4	1907	North Bend, Oreg
11	224196		Ol.w.	Tiolene	39	26	64.8	15.6	2.7	1924	Madison, Ind
12	210567		Ga. p.	Ti-Orwell	15	9	49.0	14.5	1.4	1912	Ticonderoga, N. Y
13	222466		Ga. s.	Tipperary	10	9	37.3	10.2	2.1	1916	Edgewater, N. J
14	145709		Ga. s.	Tip Top	27	18	58.3	10.7	5.1	1898	New York, N. Y
15	203251		Ga. s.	Tisnin	8	6	36.4	8.2	3.8	1898	do
16	208754		Ga. s.	Titania	34	23	64.2	14.7	5.1	1911	Bayonne, N. J
17	210107		Ga. s.	Titanic	9	9	35.7	9.7	3.1	1912	Metlakahtla, Alaska
18	224611		Ga. s.	Titanic	22	19	36.0	9.4	3.0	1925	Louisville, Ky
19	220398		Ga. s.	Toby	13	11	33.3	12.4	3.7	1910	Bay Shore, N. Y
20	202636		Ga. s.	Togo	14	8	47.1	14.7	4.9	1905	Dennysville, Me
21	207358		Ga. s.	Togo	7	6	32.8	8.5	3.8	1905	Holland, Mich
22	221054		Ga.w.	Togo	18	16	57.9	14.5	2.2	1921	Point Marion, Pa
23	204305		Ga. s.	Tokeh-Lou	14	10	42.7	10.4	3.4	1907	Seattle, Wash
24	206089		Ga. s.	Tokeland	12	8	51.0	14.0	3.0	1909	South Bend, Wash
25	202936		Ga. s.	Toke Point	11	8	51.0	14.0	3.0	1906	do
26	233318		Ga.w.	Tolovana	16	13	59.6	9.9	2.4	1923	Nenana, Alaska
27	211122		Ga.w.	Tom	7	7	38.5	8.1	3.0	1909	Hannibal, Ohio
28	222951		Ga.w.	TOM	45	29	74.1	16.0	4.0	1923	Nashville, Tenn
29	221138		Ga. s.	Tom	15	13	48.8	12.0	2.1	1922	Fort Adams, Miss
30	208224		Ga. s.	Tom II	51	35	80.5	19.0	4.5	1910	Madisonville, La
31	111286		Ga. s.	[1] Tom and Al	84	57	82.0	17.8	8.5	1900	Ballard, Wash
32	106915		Ga. s.	[2] Tom Wogan	14	13	35.5	15.2	3.9	1892	Patchogue, N. Y
33	220541		Ga. s.	Tomboy	7	5	31.0	9.4	3.4	1920	Metlakatla, Alaska
34	222573		Ga. s.	To Me	10	8	37.0	9.2	3.9	1922	Seattle, Wash
35	224563		Ol. s.	Tomoka	79	71	64.9	21.5	4.7	1925	Arlington, Fla
36	216340		Ga. s.	Tongass	64	54	62.7	17.6	7.9	1918	Tacoma, Wash
37	214854		Ga.w.	Tongue Point	87	87	64.9	30.0	4.0	1911	Portland, Oreg
38	207709		Ga. s.	Tonka	17	11	40.5	12.0	4.0	1910	Seattle, Wash
39	222324		Ga. s.	Tonsina	15	10	38.5	13.5	5.0	1922	Seward, Alaska
40	145373		Ga. s.	Tony Faust	46	30	71.0	22.4	6.0	1884	Pocomoke City, Md
41	201210		Ga. s.	Topaz	14	13	37.2	10.5	4.4	1904	Manitowoc, Wis
42	200385		Ol. s.	Topo	229	173	117.0	31.0	6.6	1903	Alameda, Calif
43	206134		Ga. s.	Topsail Girl	62	33	74.6	20.0	9.0	1909	East Boothbay, Me
44	213927		Ga. s.	Topsy D	9	6	33.0	9.7	3.6	1907	Seattle, Wash
45	209487		Ga. s.	Tordenskjold	57	39	62.5	18.0	9.1	1911	do
46	224801		Ga. s.	[3] Toriever	11	8	37.8	9.6	4.6	1921	Kittery, Me
47	221965		Ga. s.	Torleif	6	5	31.5	10.4	3.4	1917	Seaside Park, N. J
48	24044		Ga. s.	Tormentor	10	9	37.0	14.0	4.0	1873	Welshs Point, Conn
49	207703		Ga. s.	Tortuga	15	10	35.0	8.6	4.0	1909	San Pedro, Calif
50	213183		Ga. s.	Totem	18	11	43.1	13.6	6.3	1915	Sebasco, Me
51	206052		Ga. s.	TOURIST	64	43	76.0	18.0	8.0	1909	Cleveland, Ohio
52	210520		Ga. s.	Tourist	7	6	32.3	7.7	3.5	1909	Indian River, Mich
53	213872		Ga. s.	Tourist	8	5	48.3	12.5	2.3	1916	West Palm Beach, Fla
54	221323		Ga. s.	Tourist	15	7	60.0	27.6	5.5	1921	Astoria, Oreg
55	211661		Ga. s.	Tourist II	13	12	46.9	11.6	4.4	1913	Indian River, Mich
56	223916		Ol. s.	Tourist No. 2	95	65	98.0	36.0	8.1	1924	Astoria, Oreg
57	145881		Ga. s.	Town Harbor	14	12	47.2	13.0	4.3	1901	Greenport, N. Y
58	205107		Ga. s.	Trader	15	10	48.5	14.0	5.0	1908	Seattle, Wash
59	212723		Ga. s.	Traffic	8	7	35.3	8.2	4.7	1914	Morris Heights, N. Y
60	215130		Ga. s.	Trail	5	5	36.7	7.8	2.6	1914	Evansville, Ind
61	222118		Ga.w.	Trail	27	23	48.0	10.0	3.0	1922	Livermore, Ky
62	209104		Ga. s.	Tramp	18	16	56.6	14.4	5.1	1911	Empire, Oreg
63	211465		Ga. s.	Tramp	11	10	36.7	10.5	4.7	1912	Rogers City, Mich
64	223869		Ga. s.	Tramp	9	7	32.7	8.1	3.8	1923	Philadelphia, Pa
65	223780		Ga. s.	Tramp	22	18	48.0	12.6	3.8	1911	Westlake, La
66	222276		Ol. s.	Transco No. 1	43	29	53.5	15.8	8.1	1922	Kingston, N. Y
67	222172		Ol. s.	Transco No. 2	48	33	62.4	16.4	7.7	1922	do
68	222337		Ol. s.	Transco No. 3	48	33	62.4	16.4	7.7	1922	do
69	222892		Ol. s.	Transco No. 4	53	25	56.8	16.5	8.7	1923	do
70	222896		Ol. s.	Transco No. 5	53	25	56.8	16.5	8.7	1923	do
71	145040		Ol. s.	Transit	29	19	58.0	16.0	6.0	1874	San Francisco, Calif
72	200707		Ol. s.	Transit	14	10	50.0	12.0	4.0	1904	South Bend, Wash
73	205735		Ga.p.	Transit	38	24	60.0	26.0	4.8	1908	Marshfield, Oreg
74	207305		Ga. s.	Traveler	9	6	39.8	9.1	3.5	1910	Portland, Oreg
75	211101		Ga. s.	Traveler	22	15	42.5	13.7	5.7	1913	Tacoma, Wash

[1] Formerly st. s. Ragnhild.

[3] Formerly ga. s. Arthur D.

Line No.	Service	Crew	Horsepower	Name of owner	Home port	Address of owner
1	Pas.	1	27	Fred Weimer	Chicago, Ill	2732 Ainslee Street.
2	Tow.	1	75	W. P. Dwyer	San Francisco, Calif	Third and Channel Streets.
3	Msc.	2	10	Elijah D. Register	Philadelphia, Pa	Lewes, Del.
4	Pas.	2	35	Guy C. Childers	Los Angeles, Calif	Long Beach, Calif.
5	Msc.	1	16	Barrier Island Fox Farms (Alaska)	Juneau, Alaska	Shakan, Alaska.
6	Fsh.	2	15	Charles Claflin	Milwaukee, Wis	Brussels, Wis.
7	Frt.	1	30	Stockton Canning Co. (Me.)	Belfast, Me	Stockton Springs.
8	Frt.	1	24	Columbia Granite & Dredging Co. (Va.)	Washington, D. C	3036 K Street NW.
9	Frt.	1	16	C. H. McMurray	Baton Rouge, La	Lake Providence, La.
10	Pas.	1	16	Coos River Transportation Co. (Oreg.)	Marshfield, Oreg	Coos Bay, Oreg.
11	Tow.	5	65	Moore Oil Refining Co. (Ohio)	Cincinnati, Ohio	York and McLean Streets.
12	Fer.	1	30	George W. Stewart	Rouses Point, N. Y	Ticonderoga, N. Y.
13	Pas.	1	16	Allan Campbell	Philadelphia, Pa	2317 North Thirtieth Street.
14	Wrk.	4	100	Abe Rosenfeld	New York, N. Y	Woolworth Building.
15	Pas.	2	10	Claude E. Smith	Erie, Pa	Foot State Street.
16	Frt.	3	76	Henry A. Kessel Co. (N. Y.)	New York, N. Y	35 Pearl Street.
17	Fsh.	1	16	Joe Bains	Ketchikan, Alaska	
18	Tow.	1	34	G. T. Johnston	Louisville, Ky	208 South Clay Street.
19	Frt.	1	24	Schuyler Watts	New York, N. Y	Bay Shore, N. Y.
20	Frt.	2	24	R. J. Peacock Canning Co. (Me.)	Eastport, Me	Lubec, Me.
21	Pas.	1	12	Thomas C. Thompson	Grand Haven, Mich	Holland, Mich.
22	Tow.	1	30	B. C. Bateman	Pittsburgh, Pa	Point Marion, Pa.
23	Fsh.	2	30	Northern Light Packing Co. (Alaska)	Juneau, Alaska	Cordova, Alaska.
24	Oys.	1	40	Tokeland Oyster Co. (Wash.)	Seattle, Wash	South Bend, Wash.
25	Oys.	1	35	Toke Point Oyster Co. (Wash.)	do	Do.
26	Tow.	1	30	Carl White	Seward, Alaska	Fairbanks, Alaska.
27	Pas.	1	10	Frank Lloyd	Cincinnati, Ohio	Hannibal, Ohio.
28	Tow.	2	60	W. T. Richardson & Co. (Tenn.)	Nashville, Tenn	Shelby Avenue.
29	Frt.	4	28	T. H. Radigan	Baton Rouge, La	Natchez, Miss.
30	Frt.	6	50	Marion F. Corley	New Orleans, La	7723 Jena Street.
31	Fsh.	8	60	King & Wing Shipbuilding Co. (Wash.)	Seattle, Wash	1030 Alki Avenue.
32	Frt.	1	18	Barth S. Cronin Co. (N. Y.)	New York, N. Y	573 Clinton Street (B.).
33	Fsh.	1	16	P. E. Verney	Ketchikan, Alaska	
34	Fsh.	1	12	F. Booker	Seattle, Wash	1200 Westlake North.
35	Frt.	3	60	F. S. Allen	Jacksonville, Fla	Foot Market Street.
36	Fsh.	8	80	Booth Fisheries Co. (Del.)	Seattle, Wash	Marion Building.
37	Drg.	4	35	Dorrance Smith	Astoria, Oreg	Box 30.
38	Fsh.	6	20	Astoria & Puget Sound Canning Co. (Wash.)	Juneau, Alaska	Excursion Inlet, Alaska.
39	Fsh.	1	40	Ben Benson	Seward, Alaska	Chignik, Alaska.
40	Oys.	6	62	William P. Riggin	Philadelphia, Pa	Port Norris, N. J.
41	Pas.	1	30	Patton Tully Transportation Co	Memphis, Tenn	Foot Keel Avenue.
42	Frt.	3	148	Bay Development Co. (Calif.)	San Francisco, Calif	Pier 54.
43	Fsh.	8	24	Bay Fisheries Co. (Fla.)	Pensacola, Fla	St. Andrews, Fla.
44	Fsh.	4	14	Emil Meldahl	Wrangell, Alaska	
45	Fsh.	3	80	Paul M. Pederson	Seattle, Wash	426 Fairview Avenue.
46	Frt.	1	180	U. S. Shipping Board	Norfolk, Va	
47	Fsh.	7	20	Arthur R. Meyers	Philadelphia, Pa	Barnegat City, N. J
48	Frt.	1	20	Henry E. Tryon	New Haven, Conn	Stony Creek, Conn.
49	Fsh.	4	25	E. B. Campbell, jr	Los Angeles, Calif	Long Beach, Calif.
50	Fsh.	1	32	E. A. Doughty	Portland, Me	Chebeague Island, Me.
51	Frt.	3	120	John H. Gilbert	Sandusky, Ohio	
52	Pas.	1	21	Hinkley Handle Co. (Mich.)	Grand Haven, Mich	Alanson, Mich.
53	Pas.	1	40	George H. Dorr	Miami, Fla	West Palm Beach, Fla.
54	Frt.	1	90	Astoria-North Beach Ferry Co. (Oreg.)	Astoria, Oreg	
55	Pas.	1	28	John J. Haner	Grand Haven, Mich	Indian River, Mich.
56	Pas.	4	200	Astoria-North Beach Ferry Co. (Oreg.)	Astoria, Oreg	Foot Fourteenth Street.
57	Msc.	1	70	Josephine M. Rice	New York, N. Y	129 Seventy-eighth Street(B.)
58	Pas.	4	21	Ira M. Rank	Nome, Alaska	
59	Tow.	1	18	Boston, Cape Cod & New York Canal Co. (Mass.)	New Bedford, Mass	Buzzards Bay, Mass.
60	Tow.	2	12	J. C. Willis	St. Louis, Mo	Metropolis, Ill.
61	Tow.	2	15	Marton E. Doyd	Louisville, Ky	Livermore, Ky.
62	Frt.	3	50	Peoples' Co. (Oreg.)	Marshfield, Oreg	Gold Beach, Oreg.
63	Fsh.	2	15	Clarence Mertz	Port Huron, Mich	Rogers City, Mich.
64	Pas.	2	20	Clement Kleinschmidt	Philadelphia, Pa	184 Krams Avenue.
65	Tow.	2	20	Calcasieu Parish Engineering Department	Morgan City, La	Calcasieu, La.
66	Tow.	7	180	Submarine Boat Corporation (N. Y.)	New York, N. Y	5 Nassau Street.
67	Tow.	4	240	do	do	Do.
68	Tow.	7	240	do	do	Do.
69	Tow.	7	180	do	do	Do.
70	Tow.	7	180	do	do	Do.
71	Tow.	1	125	Harry Levy	San Francisco, Calif	Oakland, Calif.
72	Tow.	1	55	Transit Tow Boat Co. (Wash.)	Seattle, Wash	South Bend, Wash.
73	Fer.	3	40	County of Coos (Oreg.)	Marshfield, Oreg	Coos Bay, Oreg.
74	Pas.	1	40	Alaska Fish Salting and By-Products Co. (Oreg.)	Juneau, Alaska	Killisnoo, Alaska
75	Fsh.	8	20	George T. Myers	do	Chatham Alaska.

[3] Formerly U. S. Navy ga. s. 9181.

Line No.	Official No.	Signal letters	Rig	Name of vessel	Tonnage		Register dimensions			When built	Where built
					Gross	Net	Length	Breadth	Depth		
							Feet	*Feet*	*Feet*		
1	212302	.....	Ga. s.	Traveler	16	10	47.5	9.8	5.9	1910	Ashland, Wis.
2	213323	.....	Ga. s.	Traveler	9	6	37.6	8.6	4.3	1915	Los Angeles, Calif.
3	217881	.....	Ga. s.	Traveler	15	8	36.0	11.0	3.9	1913	Palm Beach, Fla.
4	92592	.....	Ga. s.	[1] Traveler II	45	35	75.1	13.5	6.7	1894	Morris Heights, N. Y.
5	210415	.....	Ga. s.	Traveler II	8	6	36.0	10.3	4.3	1912	Seattle, Wash.
6	217758	.....	Ga. s.	Traveller	36	25	55.0	15.0	6.9	1919	Los Angeles, Calif.
7	206673	.....	Ga.w.	Traverse	57	36	65.2	17.5	5.0	1909	Valley Landing, Minn.
8	219666	.....	Ga. s.	Trego	8	5	33.6	9.2	4.0	1920	Seattle, Wash.
9	209628	.....	Ga. s.	Tregurtha	14	10	54.0	11.5	5.3	1912	Harrisburg, Tex.
10	201119	.....	Ga. s.	[2] Trenton	83	67	87.0	21.6	10.2	1904	Essex, Mass.
11	212016	.....	Ga. s.	Treo	28	19	40.5	13.4	6.5	1914	Poulsbo, Wash.
12	214300	.....	Ga. s.	Trepang II	14	11	38.0	11.0	4.9	1916	Chicago, Ill.
13	208916	.....	Ol. s.	Trident	27	12	62.4	13.5	6.6	1911	East Boothbay, Me.
14	215352	.....	Ga. s.	Trieste	13	5	44.7	11.4	3.8	1917	St. Marys, Ga.
15	214525	.....	Ga. s.	Trijo	15	7	45.8	12.6	3.4	1916	St. Michaels, Md.
16	145722	.....	Ga. s.	Trilby	6	6	20.0	12.0	3.9	1896	Atlantic City, N. J.
17	145758	.....	Ga. s.	Trilby	7	6	37.5	13.2	5.6	1895	Machias, Me.
18	213091	.....	Ol. s.	Trimembral	20	7	45.7	14.1	6.3	1915	Rockland, Me.
19	21676	.....	Ga. s.	[3] Trinacria	27	23	51.8	16.4	6.8	1853	New York, N. C.
20	208311	.....	Ga. s.	Trinity	9	7	50.9	9.7	3.3	1906	Smiths Point, Tex.
21	224805	.....	Ol. s.	Trinity	60	41	65.2	17.0	8.0	1925	Seattle, Wash.
22	145970	.....	Ga. s.	Trio	19	18	56.0	15.3	3.6	1903	Patchogue, N. Y.
23	209486	.....	Ol. s.	Trio	37	23	55.2	15.2	6.6	1911	Decatur, Wash.
24	211996	.....	Ga. s.	Trio	28	19	46.4	14.2	5.9	1914	Tacoma, Wash.
25	208978	.....	Ga. s.	Triplets	8	8	30.0	9.1	3.7	1909	Green Bay, Wis.
26	145614	.....	Ga. s.	Triton	16	9	48.6	14.1	8.0	1891	Deer Isle, Me.
27	145650	.....	Ga. s.	Triton	10	8	40.0	9.0	4.0	1891	Lowell, Mass.
28	145926	.....	Ga. s.	Triton	11	10	36.7	14.5	4.8	1902	Osterville, Mass.
29	203902	.....	Ga. s.	Triton	10	7	37.6	9.5	3.6	1907	Astoria, Oreg.
30	203903	.....	Ga. s.	Triton	16	11	48.6	12.4	4.0	1907	Ballard, Wash.
31	222534	.....	Ol. s.	Triton	26	18	51.2	13.8	6.1	1918	Long Beach, Calif.
32	209827	.....	Ga. s.	Tritonia	12	10	38.5	9.8	4.5	1906	St. Joseph, Mich.
33	207232	.....	Ga. s.	Triumph	15	10	48.0	13.0	4.8	1910	Oakland, Calif.
34	208019	.....	Ga. s.	Trix	8	7	29.5	8.0	3.4	1909	Traverse City, Mich.
35	223336	.....	Ol. s.	TROJAN	73	63	64.9	22.6	5.0	1923	Point Pleasant, W. Va.
36	218036	LRCM	Ol. s.	Trolltind	2,174	1,590	243.7	47.3	24.2	1919	Seattle, Wash.
37	222943	MFDJ	Ol. s.	TROY SOCONY ✚	943	601	253.9	37.6	13.0	1923	Chester, Pa.
38	206932	.....	Ga. s.	Truant	17	6	53.8	12.5	4.5	1909	Toledo, Oreg.
39	207056	.....	Ga. s.	Truant	7	6	38.4	9.2	3.2	1908	Traverse City, Mich.
40	207757	.....	Ga. s.	Truth	15	13	45.8	11.6	4.1	1910	Ketchikan, Alaska
41	206174	.....	Ga. s.	Trygve	15	12	38.5	10.8	4.5	1909	Dockton, Wash.
42	222142	.....	Ga. s.	Try Me	10	9	41.4	13.0	3.2	1922	New Orleans, La.
43	145644	.....	Ga. s.	Tryne	10	7	34.1	14.0	3.3	1893	Patchogue, N. Y.
44	213766	.....	Ga. s.	Tuck-a-Hoe	37	35	56.6	13.7	5.9	1915	Ballard, Wash.
45	223329	.....	Ol. s.	Tucson	33	17	46.0	15.0	5.9	1923	Oakland, Calif.
46	222963	.....	Ga. s.	Tufte H	9	8	33.2	9.9	4.5	1909	Marietta, Wash.
47	212564	.....	Ga. s.	Tule	8	6	38.5	10.5	4.8	1914	Stockton, Calif.
48	219997	.....	Ga. s.	Tulip	8	6	32.1	9.2	4.0	1919	Seattle, Wash.
49	220217	.....	Ga. s.	Tulip	7	5	30.8	8.7	4.5	1920	....do....
50	222358	.....	Ol. s.	Tulip	43	29	58.2	15.6	6.9	1922	Tacoma, Wash.
51	222470	.....	Ga. s.	Tum Tum	13	9	36.0	12.2	4.0	1922	Totem Bay, Alaska
52	77475	.....	Ga. s.	[4] Tuna	14	9	52.4	16.6	4.0	1901	Pocomoke City, Md.
53	201300	.....	Ga. s.	Tuna	9	7	31.5	10.2	3.5	1904	Coupeville, Wash.
54	221598	.....	Ol. s.	TURNBULL	29	19	60.0	14.0	5.0	1921	Nashville, Tenn.
55	207038	.....	Ga. s.	Turner E. Hubby	13	10	39.0	11.8	2.2	1909	Matagorda, Tex.
56	145776	.....	Ga. s.	Turtle	36	24	64.0	16.2	4.6	1898	Patchogue, N. Y.
57	209607	.....	Ga. s.	Turtle	16	14	44.2	12.0	3.2	1912	Marshfield, Oreg.
58	223263	.....	Ga. s.	Turtle	13	9	41.2	11.0	4.4	1907	Unknown
59	200985	.....	Ga. s.	Tuscan	14	12	37.1	14.7	4.7	1904	East Rockaway, N. Y.
60	203453	.....	Ga. s.	Tuscarora	12	8	39.5	12.3	3.8	1906	Saugatuck, Mich.
61	222658	.....	Ga. s.	Tussler	30	20	54.8	18.0	5.5	1922	Hoquiam, Wash.
62	202006	.....	Ga. s.	20th Century	13	11	44.2	14.2	4.0	1905	Patchogue, N. Y.
63	145726	.....	Ga. s.	Twilight	7	5	48.2	11.0	3.0	1896	Monie, Md.
64	205388	.....	Ga. s.	Twilight	6	6	40.8	7.4	6.2	1908	Dubuque, Iowa
65	206381	.....	Ga. s.	Twilight	9	7	39.7	9.3	4.1	1899	Long Island City, N. Y.
66	207858	.....	Ga. s.	Twilight	14	14	48.0	14.0	4.2	1910	Morehead City, N. C.
67	213068	.....	Ga. s.	Twilight	33	22	51.1	14.3	6.3	1915	Tacoma, Wash.
68	224577	.....	Ga. s.	Twilight	12	8	36.6	9.9	5.8	1925	Seattle, Wash.
69	212990	.....	Ga. s.	Twin XX	13	10	37.7	12.2	5.1	1915	Los Angeles, Calif.

[1] Formerly ga. s. { *a* Maspeth. *b* Golden Fleece.

[2] Formerly ga. s. Kernwood.

[3] Formerly ga. s. John C. Waples.

Line No.	Service	Crew	Horsepower	Name of owner	Home port	Address of owner
1	Tow.	1	60	Houghton Lumber Co. (Mich.)	Marquette, Mich	Houghton, Mich.
2	Pas.	1	80	J. E. Ross	Los Angeles, Calif	2440 East Twenty-sixth Street.
3	Pas.	2	35	George H. Dorr	Miami, Fla	West Palm Beach, Fla.
4	Pas.	3	100	Azariah Robinson	New York, N. Y	Bayshore, N. Y.
5	Fsh.	1	25	M. E. Lane	Ketchikan, Alaska	
6	Fsh.	8	50	Percy W. Wilson	Los Angeles, Calif	Hellman Commercial Trust & Savings Bank.
7	Pas.	2	75	Henry F. Salyards	Duluth, Minn	
8	Fsh.	2	14	L. R. Johnson	Ketchikan, Alaska	
9	Tow.	2	60	C. E. Hasbrook	Port Arthur, Tex	
10	Plt.	5	265	United New Jersey Sandy Hook Pilots Association (N. J.).	New York, N. Y	17 State Street.
11	Fsh.	4	35	Henry Lofall	Seattle, Wash	Lofall, Wash.
12	Frt.	1	18	Mollie Whiting	Chicago, Ill	2310 West Tripp Avenue.
13	Fsh.	7	60	William B. Arnold	Boothbay, Me	Boothbay Harbor, Me.
14	Frt.	2	25	S. Salvador	Fernandina, Fla	
15	Msc.	3	12	E. Ney Dodson	Baltimore, Md	St. Michaels, Md.
16	Pas.	4	18	Daniel Birch	Philadelphia, Pa	Fortescue, N. J.
17	Frt.	1	15	John W. Marshall	Eastport, Me	
18	Frt.	2	30	Parnell Lobster Co	Boston, Mass	Chelsea, Mass.
19	Msc.	2	50	Joseph Sciortino	New York, N. Y	130 Third Place (B.).
20	Msc.	1	27	Atlantic Gulf Oil Corporation (Va.)	Port Arthur, Tex	
21	Fsh.	9	110	Conrad Peterson	Seattle, Wash	717 North Seventy-fifth Street.
22	Fsh.	1	25	Catherine S. Still	New York, N. Y	Patchogue, N. Y.
23	Tow.	3	100	Shively Tow Boat Co. (Wash.)	Seattle, Wash	Twelfth Avenue West and Nickerson Street.
24	Fsh.	6	40	J. S. Jensen	Seward, Alaska	Latouche, Alaska.
25	Fsh.	3	19	Charles Bittner	Milwaukee, Wis	Oconto, Wis.
26	Frt.	1	15	Joseph A. Mulholland	Eastport, Me	Lubec, Me.
27	Frt.	1	20	John Cabak	Hartford, Conn	East Hartford, Conn.
28	Frt.	5	12	John Burton Baker	New Bedford, Conn	Dennisport, Mass.
29	Fsh.	1	15	Columbia River Packers Association (Oreg.)	Astoria, Oreg	Eighth Street.
30	Fsh.	3	30	Carlisle Packing Co. (Wash.)	Cordova, Alaska	
31	Fsh.	4	45	Seacoast Canning Co. (Calif.)	Los Angeles, Calif	East San Pedro, Calif.
32	Fsh.	2	24	Frank J. Blay	Grand Haven, Mich	Cheboygan, Mich.
33	Tow.	1	90	Libby, McNeill & Libby (Me.)	Seattle, Wash	Marion Building.
34	Pas.	2	8	Ellery Bunn	Grand Haven, Mich	Elk Rapids, Mich.
35	Tow.	2	200	Jones & Laughlin Steel Corporation (Pa.)	Pittsburgh, Pa	Jones & Laughlin Building.
36	Frt.	22	1,000	American Motorship Co. (N. Y.)	New York, N. Y	32 Broadway.
37	Tnk.	12	600	Standard Transportation Co. (Del.)	do	26 Broadway.
38	Frt.	2	80	Herman Loesch	Portland, Oreg	395 East Morrison Street.
39	Fsh.	2	30	A. D. Shawl	Grand Haven, Mich	Cheboygan, Mich.
40	Fsh.	1	20	George Inlet Packing Co	Portland, Oreg	
41	Msc.	1	20	Amy Hogue Risce	Juneau, Alaska	Petersburg, Alaska.
42	Pas.	3	20	Joseph Papa	New Orleans, La	405 Frenchman Street.
43	Fsh.	1	37	Kasse Zegel	New York, N. Y	West Sayville, N. Y.
44	Fsh.	1	35	A. & P. Products Corporation (N. Y.)	Ketchikan, Alaska	
45	Msc.	2	36	Carl Cornwell	San Francisco, Calif	Oakland, Calif.
46	Fsh.	2	12	Joe Walls	Seattle, Wash	Fletchers Bay, Wash.
47	Tow.	1	60	Wright Corporation (Calif.)	San Francisco, Calif	486 California Street.
48	Tow.	2	20	Western Tow Boat Co. (Wash.)	Seattle, Wash	Everett, Wash.
49	Fsh.	3	18	Harvey Rogers	do	Port Madison, Wash.
50	Pas.	2	65	Walter Waters	do	Point Roberts, Wash.
51	Msc.	2	16	A. W. Willard	Wrangell, Alaska	
52	Frt.	2	20	Rotary Navigation & Transportation Corporation (N. Y.).	New York, N. Y	Piermont, N. Y.
53	Fsh.	2	16	Robert J. Berry	Seattle, Wash	Kingston, Wash.
54	Tow.	3	90	Southern Coal Cake & Mining Co. (Ill.)	St. Louis, Mo	710 Security Building.
55	Pas.	2	16	W. E. McNabb	Corpus Christi, Tex	Matagorda, Tex.
56	Fsh.	6	80	John Griek	New York, N. Y	West Sayville, N. Y.
57	Frt.	1	8	John F. Hall	Marshfield, Oreg	
58	Msc.	1	40	Herbert Sprowson	New York, N. Y	Arlington, N. J.
59	Pas.	2	37	Joseph Mueller	do	2083 Clinton Avenue.
60	Pas.	1	28	Joseph Jeslek, jr	Grand Haven, Mich	Holland, Mich.
61	Tow.	3	200	R. J. Ultican	Seattle, Wash	Aberdeen, Wash.
62	Wat.	1	30	Carl J. Carlson	New York, N. Y	Oakdale, N. Y.
63	Fsh.	2	25	Courtland P. King	New Haven, Conn	West Haven, Conn.
64	Pas.	1	18	Frank Beutin	Dubuque, Iowa	
65	Pas.	2	20	Edwin A. Conklin	New York, N. Y	Yonkers, N. Y.
66	Fsh.	2	25	Thompson Fish Co. (Fla.)	Key West, Fla	1319 Duval Street.
67	Fsh.	7	40	Alaska Salmon Co. (Wash.)	Seattle, Wash	110 Market Street.
68	Fsh.	2	16	A. M. Moller	do	901 Third Avenue.
69	Fsh.	1	25	Philip Klein	Los Angeles, Calif	215 West Eighty-eighth Place.

[1] Formerly ga. s. {a Ray. b Woodmansee. c Stalwart.

Line No.	Official No.	Signal letters	Rig	Name of vessel	Tonnage		Register dimensions			When built	Where built
					Gross	Net	Length	Breadth	Depth		
							Feet	*Feet*	*Feet*		
1	219140		Ga. s.	Twin B	9	7	40.0	11.9	3.7	1919	Hoonah, Alaska
2	213955		Ga. s.	Twin Boys	40	27	80.5	20.0	4.0	1916	Champlain, N. Y.
3	223349	MFHJ	El. s.	TWIN CITIES ✚	1,460	840	250.6	42.2	15.7	1923	Ashtabula, Ohio
4	224014		Ga.w.	Twin City	38	38	64.0	20.0	3.3	1924	Albany, Ala.
5	223241	MFGS	El. s.	TWIN PORTS ✚	1,460	840	250.6	42.2	15.7	1923	Ashtabula, Ohio
6	207121		Ga. s.	Twin River	13	12	33.5	9.0	3.9	1907	Two Rivers, Wis.
7	214433		Ga. s.	Twin Sisters	5	5	24.6	7.8	3.3	1908	St. James, Mich.
8	214618		Ga. s.	Twins	13	9	39.0	12.3	4.6	1916	Buffalo, N. Y.
9	218846		Ga. s.	Two B	9	5	47.0	12.0	2.4	1905	Grand Isle, La.
10	145443		Ga. s.	Two Annas	8	8	33.8	12.4	4.0	1887	Stockton, Md.
11	145905		Ga. s.	Two Boys	10	6	32.8	14.4	4.0	1901	East Bay, Fla.
12	145445		Ga. s.	Two Brothers	16	16	46.0	16.0	3.6	1886	South Oyster Bay, N. Y.
13	208950		Ga. s.	Two Brothers	16	15	38.4	9.5	4.4	1909	Manitowoc, Wis.
14	210621		Ga. s.	Two Brothers	5	5	27.2	8.8	3.6	1912	Little Suamico, Wis.
15	214357		Ga. s.	Two Brothers	18	12	50.8	12.9	5.4	1915	Los Angeles, Calif.
16	214992		Ga. s.	Two Brothers	8	7	30.2	8.6	3.5	1905	Sturgeon Bay, Wis.
17	224292		Ga. s.	Two Brothers	7	5	44.4	10.0	2.7	1924	Hudson Creek, Md.
18	217549		Ga. s.	Two Fats	8	6	32.2	7.1	4.0	1918	Seattle, Wash.
19	202649		Ga. s.	Two Friends	8	7	37.0	13.3	2.6	1905	Port Orange, Fla.
20	220971		Ga. s.	Two Friends	7	6	31.0	10.6	4.2	1920	Mystic, Conn.
21	222492		Ga. s.	Two Friends	9	7	35.3	9.9	3.0	1922	Jacksonville, Fla.
22	222856		Ga. s.	Two Friends	7	6	33.4	10.2	3.6	1914	Sea Isle City, N. J.
23	220844		Ga. s.	Two Sams	8	7	34.5	10.2	3.3	1920	Bridgeboro, N. J.
24	145446		Ga. s.	Two Sisters	6	6	31.0	13.0	3.2	1886	Patchogue, N. Y.
25	145464		Ga. s.	Two Sisters	10	5	49.0	12.9	3.3	1887	Somerset Co., Md.
26	145739		Ga. s.	Two Sisters	13	12	43.2	13.3	4.0	1897	Oakdale, N. Y.
27	145769		Ga. s.	Two Sisters	9	9	34.2	12.2	5.6	1898	Bremen, Me.
28	203121		Ga. s.	Two Sisters	10	5	53.7	12.7	3.6	1906	Allemands, La.
29	207049		Ga. s.	Two Sisters	6	5	27.0	8.6	2.8	1903	Manitowoc, Wis.
30	145955		Ga. s.	Two Sons	10	7	38.7	10.8	3.3	1902	Mandeville, La.
31	219729		Ga. s.	Two Sons	8	5	38.7	10.8	2.3	1909	Empire, La.
32	208734		Ga. s.	Two States	7	7	30.8	8.0	2.2	1911	Mound City, Ill.
33	223783		Ga. s.	Tycos	9	6	34.4	9.6	4.7	1924	Seattle, Wash.
34	204209		Ga. s.	Tyee	14	10	44.0	11.6	4.1	1907	Dockton, Wash.
35	213164		Ga. s.	Tyee	17	13	38.0	11.8	5.0	1915	Seattle, Wash.
36	213224		Ga. s.	Tyee	16	11	39.0	11.7	4.4	1915	Ketchikan, Alaska.
37	218087		Ga. s.	Tyee	10	7	39.0	9.7	4.0	1919	Poulsbo, Wash.
38	201752		Ga. s.	Tyone	11	7	53.0	12.0	4.5	1905	Portland, Oreg.
39	216474		Ga. s.	Typhoon	8	5	31.0	10.9	5.7	1915	Seattle, Wash.
40	223342		Ga. s.	[1]Typo	17	15	39.9	10.8	3.9	1913	Philadelphia, Pa.
41	222047		Ga. s.	U. F. 1	5	5	33.6	9.1	3.2	1913	Long Branch, N. J.
42	222048		Ga. s.	U. F. 2	6	5	33.6	9.5	3.2	1913	do
43	211054		Ga. s.	U. M. Gillikin	18	12	42.4	13.1	3.6	1913	Morehead City, N. C.
44	212253		Ga. s.	U. S. A	19	13	46.5	14.2	5.0	1914	Chicago, Ill.
45	211935		Ga. s.	[2]U. S. BILOXI	555	454	240.0	32.0	8.5	1914	Violet, La.
46	211896		Ga. s.	[3]U. S. UNLOADER	416	316	200.0	32.0	8.5	1913	do
47	208089		Ga. s.	U & I	10	9	29.0	9.4	3.6	1901	Manistique, Mich.
48	213830		Ol. s.	U & I	20	10	42.2	13.8	5.8	1915	Portland, Me.
49	216533		Ga. s.	U & I	23	19	47.2	12.7	5.8	1918	Seattle, Wash.
50	219219		Ga. s.	U & I	10	7	36.2	11.8	2.8	1919	Sitka, Alaska
51	220281		Ga. s.	U & I	7	5	30.0	10.2	4.1	1920	South Bend, Wash.
52	205555		Ga. s.	Uautogo	14	12	48.0	11.0	4.1	1908	Canastota, N. Y.
53	204331		Ga. s.	Uautogo II	7	6	34.6	8.4	3.2	1907	Fulton, N. Y.
54	200864		Ga. s.	Ukamuk	29	16	54.5	14.5	6.1	1905	Alameda, Calif.
55	214379		Ga. s.	Ukiuwak	15	10	43.0	13.8	4.2	1916	Nome, Alaska
56	217784		Ga. s.	Ulloa	22	15	41.7	13.5	5.9	1919	Tocoma, Wash.
57	25318		Ga. s.	Ulrica	11	10	40.1	13.9	3.6	1899	Sayville, N. Y.
58	207024		Ga.w.	Umatilla	14	9	58.5	20.5	2.2	1908	Plymouth, Wash.
59	220273		Ga. s.	Umatilla	12	8	37.3	10.2	5.1	1920	Seattle, Wash.
60	220294		Ga. s.	Umatilla	39	27	52.9	15.2	7.1	1920	Tacoma, Wash.
61	223606		Ol. s.	Umpqua Chief	21	11	45.0	13.4	5.5	1924	Reedsport, Oreg.
62	25300		Ga. s.	Una	11	10	32.0	13.6	3.0	1891	Bay Shore, N. Y.
63	209275		Ga. s.	Una	7	7	30.0	9.0	3.8	1906	Manitowoc, Wis.
64	217633		Ga. s.	Una	33	21	64.0	12.0	3.8	1919	Pittsburgh, Pa.
65	202387		Ga. s.	Unadilla	16	11	40.5	10.9	3.8	1905	Brooklyn, N. Y.
66	215331		Ga. s.	Una Mae	29	26	48.5	13.8	6.0	1917	Anacortes, Wash.
67	200025		Ga. s.	Uncas	14	7	53.0	12.9	5.6	1903	Roque Bluffs, Me.
68	223861		Ga. s.	Uncas	21	14	57.7	10.0	5.3	1917	Greenport, N. Y.
69	223280		Ga.w.	Uncle Dick	23	18	46.0	13.0	2.5	1923	Evansville, Ind.
70	216493		Ga. s.	Uncle Jim	7	6	31.8	9.4	4.6	1918	Seattle, Wash.
71	219344		Ga. s.	Uncle Joe	7	6	43.0	8.6	1.6	1904	Houma, La.

[1] Formerly U. S. Navy ga. s. 3053

[2] Formerly ga. s. A. & N. O. T. T. Co. Barge No. 5.

Line No.	Service	Crew	Horsepower	Name of owner	Home port	Address of owner
1	Fsh.	1	18	Deep Sea Salmon Co. (Wash.)	Juneau, Alaska	Port Athorp, Alaska.
2	Fer.	2	100	W. N. Sweet	Rouses Point, N. Y.	Chozy, N. Y.
3	Frt.	18	500	Minnesota Atlantic Transit Co. (Del.)	Wilmington, Del.	Ford Building.
4	Fer.	3	25	Davis Hodges	Nashville, Tenn.	Albany, Ala.
5	Frt.	18	500	Minnesota Atlantic Transit Co. (Del.)	Wilmington, Del.	Ford Building.
6	Fsh.	3	12	James Spencer	Port Huron, Mich.	Au Sable, Mich.
7	Fsh.	1	9	Nelson Bellant	Grand Haven, Mich.	Epoufette, Mich.
8	Fsh.	3	40	Clifford J. Alexander	Buffalo, N. Y.	Dunkirk, N. Y
9	Oys.	3	13	Dupre Terrebonne	New Orleans, La.	Cut Off, La.
10	Oys.	2	20	William P. Reed	Cape Charles, Va.	Chincoteague, Va.
11	Fsh.	6	24	Bay Fisheries Co. (Fla.)	Pensacola, Fla.	St. Andrew, Fla.
12	Msc.	2	16	Atlantic Works (Mass.)	Boston, Mass.	80 Border Street.
13	Fsh.	4	20	Fred S. Richter	Milwaukee, Wis.	Detroit Harbor, Wis.
14	Fsh.	2	10	Frank C. Livermore	do	Pensaukee, Wis.
15	Fsh.	1	40	Anton Castellan	Los Angeles, Calif.	San Pedro, Calif.
16	Fsh.	1	8	Anton Sternard	Milwaukee, Wis.	Sturgeon Bay, Wis.
17	Oys.	2	14	Bannie Mills	Cambridge, Md.	Cornersville, Md.
18	Fsh.	1	10	Will Marsha	Seattle, Wash.	1502 Westlake Avenue North.
19	Ptl.	2	9	State of Georgia	Brunswick, Ga.	Darien, Ga.
20	Fsh.	1	16	Virgil W. Sprague	Newport, R. I.	New Shorebam, R. I.
21	Tow.	2	35	Grass Fiber Pulp & Paper Corporation (Del.).	Jacksonville, Fla.	Leesburg, Fla.
22	Fsh.	1	40	Lewis S. Chester	Philadelphia, Pa.	Sea Isle City, N. J
23	Ptl.	2	10	Samuel Woodington	do	Bridgeboro, N. J.
24	Fsh.	1	12	Charles L. Adams	New York, N. Y.	Riverhead, N. Y.
25	Frt.	2	12	Chas. H. Wilson	Baltimore, Md.	Grasonville, Md.
26	Oys.	2	16	Geo. M. Still (N. Y.)	New York, N. Y.	Pier 32, North River.
27	Frt.	4	30	Manuel Avilla	New Bedford, Mass.	140 Acushnet Avenue.
28	Frt.	3	30	Ernest F. Falgout	New Orleans, La.	Cut Off, La.
29	Fsh.	2	9	A. F. Turner	Grand Haven, Mich.	Naubinway, Mich.
30	Fsh.	3	45	Tony Barthe	New Orleans, La.	1029 St. Ann Street.
31	Oys.	2	12	Joseph Hingle	do	Empire, La.
32	Pas.	2	12	L. Bunk Powell	St. Louis, Mo.	Caruthersville, Mo.
33	Fsh.	2	16	Earl E. Jones	Seattle, Wash.	Anacortes, Wash.
34	Tow.	2	40	Foss Launch & Tug Co. (Wash.)	Tacoma, Wash.	400 Dock Street.
35	Fsh.	3	20	Levi Mathisen	Ketchikan, Alaska	
36	Fsh.	1	20	Mrs. John Keller	do	
37	Fsh.	2	20	Odin Johnson	Seattle, Wash.	La Conner, Wash.
38	Pas.	1	50	Warren Packing Co. (Oreg.)	Portland, Oreg.	Yeon Building.
39	Frt.	1	16	Shepard Co. (Wash.)	Seattle, Wash.	Bellevue, Wash.
40	Msc.	1	14	C. C. Sharp	do	Seattle Post-Intelligencer.
41	Fsh.	6	18	Union Fish Co. (N. J.)	Philadelphia, Pa.	Anglesea, N. J.
42	Fsh.	6	18	do	do	Do.
43	Msc.	2	30	W. D. Cox	Brunswick, Ga.	2212 Wolf Street.
44	Pas.	1	54	Dorothy Sobota	Chicago, Ill.	939 West Thirty-fourth Street.
45	Frt.	12	150	Mississippi-Warrior Service	New Orleans, La.	Customhouse.
46	Frt.	7	150	Inland and Coastwise Waterways Service, Mississippi-Warrior Service.	do	Do.
47	Fsh.	2	14	Daniel Martin	Grand Haven, Mich.	Manistique, Mich.
48	Fsh.	5	50	Edward J. Welderman	Gloucester, Mass.	10 Wiley Street.
49	Fsh.	6	40	Samuel G. Johnson	Juneau, Alaska	Killisnoo, Alaska.
50	Fsh.	2	16	George Davis	Gloucester, Mass.	Sitka, Alaska.
51	Fsh.	1	28	G. O. Sampson	Seattle, Wash.	South Bend, Wash.
52	Pas.	2	26	Leslie Carnegie	Cape Vincent, N. Y.	Grindstone Island, N. Y.
53	Pas.	1	18	F. D. Ross	do	Thousand Island Park, N. Y.
54	Fsh.	3	100	Alaska Packers Ass'n (Calif.)	San Francisco, Calif.	111 California Street.
55	Frt.	2	8	George D. O'Connor	Nome, Alaska	
56	Fsh.	2	27	A. & P. Products Corporation (N. Y.)	Ketchikan, Alaska	Hidden Inlet, Alaska.
57	Msc.	1	12	William F. Farin	Perth Amboy, N. J.	South Amboy, N. J.
58	Fer.	1	45	James Atchison	Seattle, Wash.	Plymouth, Wash.
59	Fsh.	3	16	Irving H. Reimer	do	703 Ninth Avenue.
60	Fsh.	9	45	P. V. Petrich	Tacoma, Wash.	1611 Taylor Avenue.
61	Tow.	1	100	North Bend Fisheries Co. (Oreg.)	Marshfield, Oreg.	Reedsport, Oreg.
62	Msc.	1	10	Marcus Howell	New York, N. Y.	Bay Shore, N. Y.
63	Fsh.	3	10	Ben Johnson, jr.	Milwaukee, Wis.	Detroit, Harbor, Wis.
64	Tow.	3	35	Carnegie Steel Co. (N. J.)	Pittsburgh, Pa.	Carnegie Building.
65	Msc.	4	26	John J. Bouhan	Savannah, Ga.	Commercial Bank Building.
66	Fsh.	1	30	Wiley F. Perry	Seattle, Wash.	Anacortes, Wash.
67	Frt.	2	32	L. M. La Furley	Belfast, Me.	Stockton, Me.
68	Fsh.	4	600	Rose Shannon	New York, N. Y.	Rockaway Beach, N. Y.
69	Tow.	2	22	William Clemens	Louisville, Ky.	1522 Fulton Street.
70	Pas.	1	20	Jim Hunter	Seattle, Wash.	Neah Bay, Wash.
71	Oys.	2	7	Max Rhodes	New Orleans, La.	Houma, La.

[3] Formerly ga. s. A. & N. O. T. Co. Barge No. 4.

Line No.	Official No.	Signal letters	Rig	Name of vessel	Tonnage		Register dimensions			When built	Where built
					Gross	Net	Length	Breadth	Depth		
							Feet	*Feet*	*Feet*		
1	211925		Ga. s.	Uncle John	26	18	46.5	13.6	6.0	1914	Anacortes, Wash.
2	25305		Ga. s.	Uncle Sam	11	9	37.7	12.0	4.5	1897	Reedville, Va.
3	25337		Ga. s.	Uncle Sam	10	9	33.7	12.7	5.8	1901	Bremen, Me.
4	202455		Ga. s.	Uncle Sam	12	10	33.2	12.6	4.6	1901	City Island, N. Y.
5	202607		Ga. s.	Uncle Sam	13	12	35.1	9.5	3.8	1902	Manitowoc, Wis.
6	204432		Ga. s.	Uncle Sam	11	7	35.7	11.6	4.5	1907	San Francisco, Calif.
7	209866		Ga. s.	Uncle Sam (composite)	8	8	38.0	7.5	3.0	1912	Grafton, Ill.
8	211192		Ga. s.	Uncle Sam	43	41	61.0	19.2	5.6	1913	Morehead City, N. C.
9	213377		Ga. s.	Uncle Sam	26	22	47.3	13.7	5.6	1915	Seattle, Wash.
10	219371		Ga. s.	Uncle Sam	10	8	34.3	9.7	2.2	1915	Chauvin, La.
11	224841		Ga. s.	Uncle Sam	40	25	65.5	16.5	6.8	1925	San Diego, Calif.
12	145367		Ga. s.	[1] Undercliff	50	47	76.9	19.0	9.1	1884	Boston, Mass.
13	221993		Ga. s.	Unida	13	7	33.6	10.0	3.8	1922	Georgetown, S. C.
14	25244		Ga. s.	Undine	10	9	32.0	11.7	4.2	1881	Essex, Mass.
15	25222		Ga. s.	Undine	8	8	45.0	14.0	3.2	1876	Bon Secour, Ala.
16	25350		Ga. s.	Undine	95	50	78.0	27.0	6.3	1902	San Francisco, Calif.
17	202215		Ga. s.	Undine	8	6	38.3	8.7	2.6	1905	Ballard, Wash.
18	207892		Ga. s.	Undine	11	8	34.6	12.0	3.0	1910	Bay Center, Wash.
19	217701		Ga. s.	Unga	55	33	66.6	18.7	6.6	1919	Astoria, Oreg.
20	213648		Ga. s.	Uniluco	17	15	37.5	11.8	5.5	1911	Burton, Wash.
21	214663		Ga. s.	Unimak	12	10	36.4	10.8	5.0	1917	Seattle, Wash.
22	223571		Ga. s.	Unimak	29	22	48.8	13.7	6.5	1924	do.
23	26345		Ga. s.	Union	12	8	39.3	10.6	3.9	1901	Southbend, Wash.
24	26346		Ga. s.	Union	13	9	43.0	16.3	3.5	1901	Belvedere, Calif.
25	207091		Ga. s.	Union	13	9	35.0	11.8	4.0	1910	Hoquiam, Wash.
26	210034		Ga. s.	[2] Union	11	8	44.7	11.0	4.6	1910	New York, N. Y.
27	210667		Ga. s.	Union	7	6	38.1	7.6	3.0	1912	Marshfield, Oreg.
28	213204		Ga. s.	Union No. 5	26	17	57.1	12.0	4.3	1915	San Francisco, Calif.
29	201780		Ga. s.	Union Flag	10	7	42.3	11.7	4.5	1905	Alameda, Calif.
30	224417		Ga. s.	United States	14	13	44.5	8.0	3.0	1924	Caruthersville, Mo.
31	208880		Ga. s.	Unity	17	11	39.5	12.8	4.0	1911	Seattle, Wash.
32	220065		Ga. s.	Unity	40	27	54.7	15.0	6.8	1920	Tacoma, Wash.
33	25357		Ga. s.	Uno	37	29	87.7	11.0	6.3	1903	Mariners Harbor, N.Y.
34	209355		Ga. s.	Uno	13	9	46.2	11.7	3.2	1911	Oriole, Md.
35	222576		Ga. s.	[3] Uno	10	7	37.7	9.8	4.3	1922	Providence, R. I.
36	214348		Ga. s.	Unome	10	8	46.0	10.0	3.5	1913	Fairton, N. J.
37	210448		Ga. s.	Unuk	12	8	35.8	10.9	3.7	1912	Saxman, Alaska.
38	223454		Ga. s.	Unum	7	5	29.2	9.0	4.0	1919	Seattle, Wash.
39	212263		Ga. s.	Uraed	11	9	39.0	10.1	4.6	1913	Philadelphia, Pa.
40	211380		Ga. s.	Urania	14	10	36.5	11.5	4.0	1913	Keyport, Wash.
41	222848		Ol. s.	Urania	35	27	54.0	16.2	5.4	1923	Doyhof, Alaska.
42	25353		Ga. s.	Uranus	6	5	34.6	11.4	3.0	1902	Morgan City, La.
43	209904		Ga. s.	Uranus	22	15	43.7	12.9	5.6	1912	Seattle, Wash.
44	222909		Ga.w.	Urena	18	11	45.6	10.9	3.0	1923	Newport, Ohio.
45	25285		Ga. s.	Ursula	5	5	25.2	12.0	3.6	1891	Newport, R. I.
46	210394		Ga. s.	Ursula C	20	11	52.6	18.4	3.8	1912	Biloxi, Miss.
47	211172		Ga. s.	Useppa	22	11	54.9	11.9	4.0	1903	Mariners Harbor, N.Y.
48	210793		Ga.w.	Usona	34	19	63.8	16.0	2.1	1912	Houma, La.
49	221680		Ga. s.	Usona	79	54	104.3	14.9	8.3	1917	Jacksonville, Fla.
50	216420		Ga. s.	Ussona	14	9	39.1	11.9	4.8	1918	Raymond, Wash.
51	220906		Ol. s.	Utica Socony	533	401	188.5	28.4	11.8	1920	Elizabeth, N. J.
52	211733		Ga. s.	Utility	51	40	63.0	20.9	4.4	1913	Fall River, Mass.
53	213370		Ga. s.	Utility	97	63	58.7	24.5	7.0	1915	Antioch, Calif.
54	217090		Ol. s.	Utility	51	42	59.9	16.4	6.6	1918	Jacksonville, Fla.
55	218572		Ga. s.	Utowanna	7	6	42.8	8.3	3.4	1900	Brewerton, N. Y.
56	223273		Ol.w.	Utway	58	42	64.5	22.5	3.6	1923	Clayton, La.
57	207328		Ga. s.	Uyak	35	23	53.0	15.6	6.6	1910	Seattle, Wash.
58	213611		Ol. s.	[4] V. P. Handy	105	51	63.1	24.7	5.4	1915	do.
59	216773		Ga. s.	Vacuum	9	7	34.8	12.4	4.1	1918	Brook Haven, N. Y.
60	218487		Ga. s.	Vagabond	9	8	32.0	10.0	3.0	1911	Stamford, Conn.
61	201070		Ga. s.	[5] Vagrant	24	9	49.0	14.2	6.0	1904	Gloucester, Mass.
62	217766		Ga. s.	Vail Bros	7	5	31.2	11.7	3.2	1915	Greenport, N. Y.
63	161771		Ga. s.	Vailima	15	7	60.0	9.4	5.4	1896	Ogdenburgh, N. Y.
64	208102		Ga. s.	Valder	15	10	38.9	12.3	4.9	1910	Tacoma, Wash.
65	204682		Ga. s.	Valentine	12	8	36.0	10.3	4.0	1907	Anacortes, Wash.
66	212182		Ga. s.	Valentine	22	17	40.2	13.3	5.9	1914	Seattle, Wash.
67	219233		Ga.w.	Valentine	26	15	58.8	15.8	2.2	1918	Lockport, La.
68	161534		Ga. s.	Valentine Cosler	26	11	50.7	18.0	5.0	1884	Bridgeton, N. J.
69	200997		Ga. s.	Valiant	10	7	39.5	10.8	4.5	1904	Moodus, Conn.
70	203556		Ga. s.	Valiant	30	11	58.7	14.8	5.8	1906	Friday Harbor, Wash.
71	208872		Ga. s.	Valiant	16	11	41.0	11.5	4.7	1911	Port Madison, Wash.
72	217807		Ga. s.	Valid	12	8	31.2	10.0	5.1	1919	Tacoma, Wash.
73	25897		Ga. s.	Valient	7	6	32.6	12.3	3.2	1873	Toms River, N. J.
74	201125		Ga. s.	[6] Valkyrie	15	10	42.0	12.5	4.6	1904	Aberdeen, Wash.

[1] Formerly ga. s. {a Thetis. b Mon Reve.

[2] Formerly ga. s. {a G. A. M. b Tebo No. 3.

Line No.	Service	Crew	Horsepower	Name of owner	Home port	Address of owner
1	Frt.	10	40	Pacific American Fisheries (Me.)	Seattle, Wash	Bellingham, Wash.
2	Fsh.	2	20	H. S. Lewis	Reedville, Va	
3	Msc.	2	24	Constantine Z. Carayiannis	New York, N. Y	952 St. Marks Avenue (B.).
4	Frt.	1	15	Robert Lee	do	City Island, N. Y.
5	Pas.	1	20	U. J. Herrmann	Chicago, Ill	Cort Theater.
6	Tow.	1	65	Fred Linderman	San Francisco, Calif	110 Market Street.
7	Pas.	1	15	Ayer & Lord Barge Co. (Ind.)	Evansville, Ind	Old National Bank.
8	Pas.	2	75	Ocean Holding Corporation (N. Y.)	New York, N. Y	153 Remson Street (B.).
9	Fsh.	5	35	American Packing Co. (Wash.)	Seattle, Wash	Everett, Wash.
10	Oys.	2	12	Julien & Sons	Morgan City, La	Berwick, La.
11	Fsh.	5	135	Frank P. Silva	Los Angeles, Calif	Roseville, Calif.
12	Frt.	3	32	C. H. Beal	Machias, Me	Jonesport, Me.
13	Frt.	1	25	O. E. Emerson	Georgetown, S. C	
14	Fsh.	1	16	Thomas A. Anderson	New York, N. Y	City Island, N. Y.
15	Fsh.	2	16	John H. Plash, jr	Mobile, Ala	Bon Secour, Ala.
16	Frt.	3	60	Christian Johansen	San Francisco, Calif	70 Bartlett Street.
17	Fsh.	2	10	Carl Jaspersen	Seattle, Wash	Freeland, Wash.
18	Fsh.	1	20	David A. Patterson	do	South Bend, Wash.
19	Fsh.	8	120	Columbia River Packers Association (Oreg.)	Astoria, Oreg	Eighth Street.
20	Msc.	1	24	W. P. Mills Corporation (Alaska)	Juneau, Alaska	Sitka, Alaska.
21	Fsh.	4	20	John Molver	do	Petersburg, Alaska.
22	Fsh.	4	50	J. Rockness	Seattle, Wash	7951 Ninth SW.
23	Frt.	1	40	S. M. Reeves	do	South Bend, Wash.
24	Pas.	2	12	Union Fish Co. (Calif.)	San Francisco, Calif	141 Clay Street.
25	Pas.	1	30	Fred W. Thurber	Seattle, Wash	Hoquiam, Wash.
26	Tow.	1	100	Union Dry Dock & Repair Co. (N. J.)	New York, N. Y	Weehawken, N. J.
27	Pas.	1	30	Julius Cunnell	Marshfield, Oreg	
28	Pas.	3	200	Union Iron Works (N. J.)	San Francisco, Calif	215 Market Street.
29	Tow.	1	40	Union Fish Co. (Calif.)	do	141 Clay Street.
30	Tow.	1	20	W. H. Watkins	St. Louis, Mo	Caruthersville, Mo.
31	Fsh.	5	20	Astoria & Puget Sound Canning Co. (Wash.)	Juneau, Alaska	Excursion Inlet, Alaska.
32	Fsh.	8	50	Van Camp Sea Food Co. (Calif.)	Los Angeles, Calif	San Pedro, Calif.
33	Msc.	5	95	C. F. Johnston	Jacksonville, Fla	1620 Silver Street.
34	Pas.	2	16	Geo. F. Cooper	Baltimore, Md	Charlestown, Md.
35	Frt.	1	20	Edward J. Brown	Bridgeport, Conn	1829 Stratford Avenue.
36	Pas.	2	20	Huizinga Hamilton	Philadelphia, Pa	Leesburg, N. J.
37	Fsh.	1	16	Canoe Pass Packing Co. (Oreg.)	Ketchikan, Alaska	
38	Fsh.	2	12	Dominick Dragovich	Seattle, Wash	Everett, Wash.
39	Pas.	2	17	William C. Hanisch	Philadelphia, Pa	Wildwood Crest, N. J.
40	Fsh.	6	20	Booth Fisheries Co. (Del.)	Seattle, Wash	Marion Building.
41	Fsh.	5	60	Dan Molvar	Wrangell, Alaska	Doyhof, Alaska.
42	Oys.	1	15	Christophe Lee	Morgan City, La	Cut Off, La.
43	Fsh.	6	27	Carl P. Rekdal	Seattle, Wash	4818 Evanston Avenue.
44	Pas.	2	20	B. H. Reynolds	Cincinnati, Ohio	Newport, Ohio.
45	Frt.	1	8	Thomas H. McDonald	Newport, R. I	16 Cherry Street.
46	Frt.	3	36	Foster-Fountain & Co. (La.)	New Orleans, La	7719 Hampson Street.
47	Pas.	2	25	Florida Hotel & Navigation Co. (N. Y.)	New York, N. Y	
48	Msc.	2	30	Ashland Planting & Manufacturing Co. (Ltd.) (La.).	Morgan City, La	Houma, La.
49	Fsh	5	750	Usona Live Fish & Transportation Corporation (N. Y.).	New York, N. Y	Throggs Neck, N. Y.
50	Frt.	1	36	Almon Church	Seattle, Wash	South Bend, Wash.
51	Tnk.	7	300	Standard Oil Co. (N. Y.)	New York, N. Y	26 Broadway.
52	Frt.	3	60	Robert S. Hayes	Newport, R. I	311 Thames Street.
53	Frt.	3	65	H. F. Beede	San Francisco, Calif	Antioch, Calif.
54	Msc.	5	60	J. E. Merrill Sons Co. (Fla.)	Jacksonville, Fla	612 East Bay Street.
55	Pas.	2	25	F. A. Alberger	Rochester, N. Y	Ithica, N. Y.
56	Tow.	4	200	Utley-Holloway Saw Mill Co. (La.)	Baton Rouge, La	Clayton, La.
57	Fsh.	1	75	Booth Fisheries (Del.)	Seattle, Wash	Marion Building.
58	Frt.	9	75	Merchants Transportation Co. (Wash.)	Tacoma, Wash	801 South Stevens Street.
59	Msc.	1	32	Vacuum Oil Co. (N. Y.)	New York, N. Y	61 Broadway.
60	Frt.	1	20	Walter W. Warren	Hartford, Conn	
61	Fsh.	4	26	John L. Maxwell	Boston, Mass	335 Shawmut Avenue.
62	Frt.	3	12	Everett H. Vail	New York, N. Y	East Marion, N. Y.
63	Pas.	2	100	Florida Hotel & Nav. Co. (Del.)	Chicago, Ill	New York, N. Y.
64	Fsh.	2	20	Richard Nix	Juneau, Alaska	Hydaburg, Alaska.
65	Pas.	1	32	Albert Wooten	Port Townsend, Wash	Anacortes, Wash.
66	Fsh.	6	27	George T. Myers	Juneau, Alaska	Chatham, Alaska.
67	Tow.	2	50	Lower Lafourche Planting & Manufacturing Co. (La.).	Morgan City, La	Lockport, La.
68	Oys.	6	25	Harry A. Gates	Philadelphia, Pa	Newport, N. J.
69	Pas.	1	25	Clayton E. Brewer	New Haven, Conn	Meriden, Conn.
70	Tow.	2	150	Rhodes Janieeson & Co. (Calif.)	San Francisco, Calif	Alameda, Calif.
71	Fsh.	5	20	George T. Myers	Seattle, Wash	Colman Dock.
72	Fsh.	3	20	Olaf Heia	do	1808 Terry Avenue.
73	Fsh.	1	10	Charles Luerssen	New York, N. Y	234 Fulton Street (B.).
74	Fsh.	4	45	O. H. Wood	Ketchikan, Alaska	Petersburg, Alaska.

[3] Formerly U. S. Navy ga. s. 5.
[4] Formerly ga. s. Amazon.
[5] Formerly ga. s. Edith A.
[6] Formerly ga. s. J. F. Conner.

Line No.	Official No.	Signal letters	Rig	Name of vessel	Tonnage		Register dimensions			When built	Where built
					Gross	Net	Length	Breadth	Depth		
							Feet	*Feet*	*Feet*		
1	223122		Ga. s.	Valkyrie	10	8	37.0	9.0	4.3	1918	Philadelphia, Pa.
2	209676		Ga. s.	Valkyrien	9	6	30.7	10.8	4.4	1912	Tacoma, Wash.
3	161740		Ga. s.	Vallejo	7	5	32.0	10.0	3.5	1894	Vallejo, Calif.
4	215346		Ol. s.	Valley Brew	49	30	60.1	21.8	5.2	1917	Stockton, Calif.
5	207311		Ga.w.	Valley King	34	21	57.2	17.6	2.3	1910	Willow Island, W. Va.
6	213346		Ga.w.	[1] Valley Queen	14	12	60.4	15.4	2.0	1915	Ravenswood, W. Va.
7	220387		Ga. s.	Valor	34	26	51.5	13.8	6.5	1920	Seattle, Wash.
8	212368		Ga. s.	Valorous	25	21	40.1	13.0	5.3	1914	do
9	161906		Ga. s.	Valousia	19	13	41.4	16.5	4.7	1901	Shipyard, Ga.
10	210790		Ga. s.	Vamoose	8	6	40.0	12.0	3.0	1912	South Bend, Wash.
11	210359		Ga. s.	Vance	20	16	48.0	13.2	3.2	1912	Atlantic, N. C.
12	222025		Ga.w.	Vance	13	5	51.6	8.8	1.7	1921	Creston, W. Va.
13	206654		Ga. s.	Vandoalyou	9	6	37.0	11.9	3.8	1902	San Francisco, Calif.
14	223959		El. s.	VAN DEYE 1	137	93	92.4	21.1	8.9	1924	Mariners Harbor, N.Y.
15	224004		El. s.	VAN DYKE 2	137	93	92.4	21.1	8.9	1924	do
16	224065		El. s.	VAN DYKE 3	137	93	92.4	21.1	8.9	1924	do
17	93303		Ga. s.	[2] Vane Bros	10	7	38.5	15.2	3.2	1902	Crisfield, Md.
18	205445		Ga. s.	Vandy	10	10	29.2	10.2	4.1	1904	Pawtuxet, R. I.
19	204324	KWFR	Ga. s.	Vanessa	102	49	115.0	22.8	6.7	1907	Solomons, Md.
20	220537		Ga. s.	Vanetta	14	10	33.0	11.0	6.7	1920	Rome, N. Y.
21	224641		Ol. s.	Vanguard	52	33	61.2	16.5	7.4	1925	Gig Harbor, Wash.
22	223058		Ga. s.	Vanity	11	7	34.9	10.5	4.0	1913	Baltimore, Md.
23	222194		Ga. s.	Vanjora	15	11	48.0	16.0	3.8	1922	Hood River, Oreg.
24	210906		Ga. s.	Vansee	72	58	75.6	18.0	8.5	1913	Seattle, Wash.
25	213043		Ga. s.	Vantuna	17	11	44.6	12.4	5.3	1915	Los Angeles, Calif.
26	211354	LDCP	Ol. s.	Vaquero	231	134	121.8	29.0	10.9	1913	Wilmington, Calif.
27	161748		Ga. s.	Varena	9	8	37.7	12.5	4.6	1895	Harwich, Mass.
28	161930		Ga. s.	Varuna	12	12	37.0	11.7	5.0	1902	Gloucester, Mass.
29	214465		Ol. s.	Vashon Island	283	238	119.0	30.5	10.7	1916	Seattle, Wash.
30	211463		Ga. s.	Vasten	12	8	39.2	9.0	3.6	1913	do
31	204197		Ga. s.	Vaud J	46	31	89.7	19.7	5.5	1907	Wildwood, N. J.
32	204596		Ga. s.	Vaughn	14	10	44.8	13.0	4.1	1907	Tacoma, Wash.
33	161600		Ga. s.	Vaetless	6	6	30.9	10.5	3.0	1888	Chokoloskee, Fla.
34	136339		Ga.s.	[3] Vee Cee	9	6	44.7	11.6	2.7	1892	Smyrna, N. C.
35	200730		Ga.s.	[4] Veesee	9	7	46.0	11.2	2.4	1904	Marshallberg, N. C.
36	205830		Ga.s.	Vega	13	10	40.5	10.0	3.6	1908	North Bend, Oreg.
37	209931		Ga.s.	Vega	25	17	44.6	13.2	6.2	1912	Seattle, Wash.
38	210198		Ga.s.	Vega	8	6	33.7	9.1	4.2	1918	do
39	215783		Ga.s.	Vehmeyer No. 2	8	5	38.3	10.4	4.4	1917	Stockton, Calif.
40	224844		Ol. s.	Vehmeyer No. 5	22	13	52.0	13.1	5.5	1925	do
41	220212		Ga.s.	Velero	9	6	35.4	10.3	4.6	1920	Seattle, Wash.
42	206951		Ga.s.	Velma	14	11	60.5	14.3	3.1	1909	Bolivar, Tex.
43	200106		Ga.s.	Velma F	12	9	40.8	14.1	6.2	1903	Eastport, Me.
44	161869		Ga.s.	Velma Brooks	33	33	76.5	19.8	5.3	1900	Madison, Md.
45	161908		Ga.s.	Velocity	11	11	33.1	12.7	6.9	1902	Friendship, Me.
46	203004		Ga.s.	[5] Velocity	35	27	75.5	17.2	4.3	1895	New York, N. Y.
47	215527		Ga.w.	Velva	20	13	53.3	12.0	2.5	1917	Stratton, Ohio.
48	218210		Ga.s.	Velva	8	6	31.2	9.4	4.0	1919	Seattle, Wash.
49	204752		Ga.s.	Venis	10	6	34.6	14.5	3.1	1907	Mount Pleasant, S. C.
50	206280		Ga.s.	Ventura	13	11	46.5	11.0	3.4	1908	Everett, Wash.
51	219506		Ga.s.	Ventura	8	5	29.3	9.8	4.5	1920	Tacoma, Wash.
52	221383		Ga.s.	Ventura	14	12	45.0	12.0	4.7	1907	City Island, N. Y.
53	161916		Ga.s.	Venture	11	10	35.0	13.1	3.0	1902	Waterford, Conn.
54	201337		Ga.s.	Venture	13	12	32.5	10.7	3.8	1904	Pawtucket, R. I.
55	205690		Ga.s.	Venture	9	6	40.0	9.0	3.6	1908	South Bend, Wash.
56	205992		Ga.s.	Venture	8	6	30.8	13.2	3.0	1909	Mount Pleasant, S. C.
57	209821		Ga.s.	Venture	31	21	50.4	15.2	5.9	1912	Tacoma, Wash.
58	213938		Ga.s.	Venture	7	6	31.0	11.0	3.7	1914	Somerdale, N. J.
59	220659		Ga.s.	Venture	10	10	32.6	12.5	3.8		Unknown
60	223253		Ga.s.	[6] Venture	12	8	39.5	10.1	3.4	1910	Chincoteague, Va.
61	224265		Ol. s.	Venture	35	13	60.8	16.4	6.0	1924	Thomaston, Me.
62	212286		Ga.s.	Venture	19	13	40.9	13.0	5.4	1914	Tacoma, Wash.
63	25941		Ga.s.	Venus	13	10	36.5	13.6	4.5	1877	Kennebunk, Me.
64	25978		Ga.s.	Venus	23	15	56.9	14.8	3.9	1880	Indianola, Tex.
65	204540		Ga.s.	Venus	14	7	52.3	13.5	3.0	1907	New Orleans, La.
66	211551		Ol. s.	Venus	37	25	52.4	15.7	7.4	1913	Tacoma, Wash.
67	161848		Ga.s.	Vera	15	15	42.3	13.7	6.1	1899	Roque Bluffs, Me.
68	205223		Ga.s.	Vera	15	13	35.9	15.2	4.1	1908	Guilford, Conn.
69	209774		Ga.s.	Vera	14	13	37.8	10.8	4.7	1912	Hoquiam, Wash.
70	218183		Ol. s.	Vera	26	13	51.8	13.5	5.0	1919	San Francisco, Calif.
71	223262		Ga.s.	Vera B	9	8	31.4	9.7	2.9		Unknown
72	221361		Ga.s.	Vera Maud	12	8	35.0	10.2	4.6	1914	Camden, N. J.
73	201807		Ga.s.	Verana	16	9	50.0	8.6	3.0	1905	Minneiska, Minn.
74	211339		Ga.s.	Verbus Unitus	14	10	34.0	12.2	5.0	1913	Seattle, Wash.
75	212006		Ga.s.	Verdic	11	9	41.0	10.6	4.6	1914	Snohomish, Wash.

[1] Formerly ga. w. St. Dennis.
[2] Formerly sloop Mary J. Pennington.
[3] Formerly sloop Ella Gray.
[4] Formerly ga. s. W. T. Riggin.

Line No.	Service	Crew	Horsepower	Name of owner	Home port	Address of owner
1	Fsh.	1	100	Bruce R. Dourte	Philadelphia, Pa	4730 North Seventh Street.
2	Fsh.	3	16	J. K. Williams	Juneau, Alaska	Bayview, Alaska.
3	Frt.	1	20	J. D. Johnson	San Francisco, Calif.	Vallejo, Calif.
4	Frt.	1	62	El Dorado Brewing Co. (Calif.)	do	Stockton, Calif.
5	Tow.	1	16	J. K. Davison Bro. (Pa.)	Pittsburgh, Pa	Forty-second and Davison Streets.
6	Tow.	1	25	do	do	Do.
7	Fsh.	8	45	Harold Hansen	Seattle, Wash	2615 West Fifty-ninth Street.
8	Fsh.	5	35	John Peterson	Ketchikan, Alaska	
9	Msc.	4	25	W. P. Roberts	Beaufort, S. C	
10	Tow.	1	25	T. Trondsen	Seattle, Wash	Nahcotta, Wash.
11	Frt.	1	17	Roscoe Burrus	Elizabeth City, N. C.	
12	Tow.	1	12	Alvin D. Gainer	Pittsburgh, Pa	Grantsville, W. Va.
13	Frt.	1	30	John A. Howland	San Francisco, Calif.	Rio Vista, Calif.
14	Tow.	5	450	Atlantic Refining Co. (Pa.)	Philadelphia, Pa	260 South Broad Street.
15	Tow.	4	450	do	do	Do.
16	Tow.	4	450	do	do	Do.
17	Frt.	1	20	Chas. F. Hughes	Baltimore, Md	602 East Pratt Street.
18	Pas.	1	25	T. H. Nute	Providence, R. I	Riverside, R. I.
19	Frt.	14	150	Southport Fish Scrap & Oil Co. (N. C.)	Wilmington, N. C	Southport, N. C.
20	Pas.	1	25	W. W. Cottman	Rochester, N. Y	Sylvan Beach, N. Y.
21	Fsh.	9	80	Spiro Babich	Tacoma, Wash	Gig Harbor, Wash.
22	Wrk.	1	15	John C. Selig	Baltimore, Md	519 Southeast Avenue.
23	Fer.	1	25	Homer G. Van Allen	Portland, Oreg	Hood River, Oreg.
24	Fsh.	15	135	Andrew Olson	Seattle, Wash	1122 North Eighty-fourth Street.
25	Tow.	2	50	Ben Cope	Los Angeles, Calif.	Balboa, Calif.
26	Frt.	9	200	N. R. Vail	do	315 West Fifth Street.
27	Frt.	1	16	Edward G. Morse	Fall River, Mass	Swansea, Mass.
28	Frt.	1	24	E. W. Brown Co. (Me.)	Portland, Me	South Portland, Me.
29	Fer.	1	375	County of King	Seattle, Wash	County City Building.
30	Pas.	5	25	Chas. F. Gilbert	do	Cedarhurst, Wash.
31	Pas.	5	125	Hurley Booye	Philadelphia, Pa	Cape May, N. J.
32	Pas.	2	32	E. A. Ehricke	Tacoma, Wash	Yoman, Wash.
33	Frt.	1	40	William A. Bethel	Key West, Fla	
34	Frt.	1	24	Virginia-Carolina Chemical Co. (Va.)	New Bern, N. C	Richmond, Va.
35	Frt.	2	50	Virginia Chemical Co. (N. J.)	Wilmington, N. C	
36	Pas.	1	15	A. R. Sandine	Marshfield, Oreg	North Bend, Oreg.
37	Fsh.	2	40	C. A. Burckhardt	Seattle, Wash	202 Mutual Life Building.
38	Fsh.	2	18	Theo. Matro	do	Newport Hotel.
39	Frt.	1	50	R. H. Vehmeyer	San Francisco, Calif.	Stockton, Calif.
40	Frt.	1	110	do	do	Do.
41	Fsh.	2	16	G. A. Hawkinson	Seattle, Wash	3820 Twenty-second Avenue.
42	Pas.	1	27	Mitchell Transportation Co. (Tex.)	Houston, Tex	
43	Fsh.	3	24	Frank Lesser	New Bedford, Mass	40 Hemlock Street.
44	Frt.	4	75	W. C. Townsend	Baltimore, Md	Chestertown, Md.
45	Frt.	2	10	Russell B. Hopkins	Machias, Me	Jonesport, Me.
46	Pas.	3	125	William W. Stephens	New York, N. Y	149 Kenilworth Place (B.).
47	Tow.	1	20	G. C. Geer	Pittsburgh, Pa	Parkersburg, W. Va.
48	Fsh.	2	20	B. Berntsen	Seattle, Wash	2557 Fourteenth Avenue W.
49	Tow.	2	36	Malvern Halsey	Charleston, S. C	Box 806.
50	Msc.	1	27	Mabel R. Boriand	Juneau, Alaska	
51	Fsh.	2	20	Edwin Frederickson	Ketchikan, Alaska	
52	Pas.	2	40	John J. Zatterbaum	New York, N. Y	117 East Two hundred and thirty-fifth Street.
53	Frt.	2	10	New London Sand & Stone Co	New London, Conn	55 State Street.
54	Pas.	1	15	Byron O. Arnold	Providence, R. I	69 Salina Street.
55	Frt.	1	20	Otto Hansen	Astoria, Oreg	
56	Frt.	2	10	Joseph H. Bailey	Charleston, S. C	
57	Fsh.	6	35	C. D. Payne	Ketchikan, Alaska	
58	Pas.	1	18	Joseph Machin	Key West, Fla	519 Bahama Street.
59	Fsh.	3	16	Robert S. Boles	Boston, Mass	Dorchester, Mass.
60	Wrk.	2	50	Chas. A. Anderton	Baltimore, Md	21 Chamber of Commerce.
61	Fsh.	4	60	John Westerbeke	New York, N. Y	Sayville, N. Y.
62	Fsh.	6	20	D. H. Green	Tacoma, Wash	Holly, Wash.
63	Frt.	3	20	Joseph F. Herrmann, jr	New York, N. Y	1225 Decatur Street (B.).
64	Frt.	1	21	G. F. Branum	Galveston, Tex	Wallisville, Tex.
65	Fer.	3	20	Goullut and Williams (La.)	New Orleans, La	1012 Whitney Building.
66	Fsh.	7	50	John Ramm	Ketchikan, Alaska	Box 335.
67	Frt.	2	15	Earle L. Boomer	Eastport, Me	Lubec, Me.
68	Tow.	3	16	George Washington Stone Corporation (Va.)	Alexandria, Va	
69	Frt.	2	20	C. A. Kaxell	Seattle, Wash	Hoquiam, Wash.
70	Tow.	1	125	W. P. Dwyer	San Francisco, Calif.	Third and Channel Streets.
71	Pas.	1	12	Joseph Bernat	Philadelphia, Pa	2915 Budge Street.
72	Pas.	2	35	R. C. Martin	do	1711 West Venango Street.
73	Frt.	3	45	Elmer W. Holstrom	St. Paul, Minn	Lake City, Minn.
74	Fsh.	6	16	Benson Skultka	Ketchikan, Alaska	Sulzer, Alaska.
75	Fsh.	2	16	James T. Burnett	Juneau, Alaska	Hoonah, Alaska.

[a] Formerly ga. s. Rambler.
[b] Formerly ga. s. Annette.

[a] Formerly U. S. Navy st. s. Catherine.
[b] Formerly Coast Guard st. s. Venture.

Line No.	Official No.	Signal letters	Rig	Name of vessel	Tonnage		Register dimensions			When built	Where built
					Gross	Net	Length	Breadth	Depth		
							Feet	*Feet*	*Feet*		
1	161638		Ga.s.	Verdonia	9	9	54.0	14.0	3.9	1890	Monie, Md
2	217946		Ga.s.	Verdun	9	8	33.0	10.0	4.0	1919	Friday Harbor, Wash.
3	215288		Ga.s.	Veribus	31	24	50.6	13.8	6.6	1917	Dockton, Wash
4	161903		Ga.s.	Vermillion	13	9	45.4	12.0	2.6	1901	Morgan City, La
5	221343		Ga.s.	Vermillion	243	219	123.3	31.9	8.8	1921	Vermillion, Ohio
6	208695		Ga.s.	Vermont	23	15	44.8	13.0	5.1	1911	Tacoma, Wash.
7	210274		Ga.s.	Vermont	57	35	57.3	15.9	7.6	1912	Seattle, Wash
8	217960		Ga.s.	Verna	9	7	32.3	9.8	4.9	1919	do
9	218379		Ga.s.	Verna II	8	6	29.9	8.5	4.5	1919	do
10	222816		Ga.s.	Verna B	13	12	41.2	10.0	2.6	1923	Cape Girardeau, Mo.
11	161940		Ga.s.	Verna G	28	12	59.0	16.0	7.4	1903	Deer Isle, Me
12	216123		Ga.s.	Verna H	9	8	31.2	9.0	3.5	1918	Muskegon, Mich
13	210808		Ol. s.	Verna and Esther	12	6	44.6	10.2	4.8	1912	Kennebunk, Me
14	210387		Ga.s.	Verna Leah	12	7	39.7	11.5	5.5	1912	Deer Isle, Me
15	121051		Ga.s.	[1] Vernie S	28	22	45.6	16.2	5.7	1897	Glenwood, N. Y
16	161943		Ga.s.	Vernon	13	9	47.7	11.5	3.5	1903	Astoria, Oreg
17	220310		Ga.s.	Vernon	41	28	54.8	15.6	7.1	1920	Gig Harbor, Wash
18	222899		Ga.w.	Vernon K	10	7	29.8	9.6	2.0	1923	Evansville, Ind
19	161821		Ga.s.	Vernon J. Creighton	6	6	40.8	13.7	2.8	1898	Fishing Creek, Md
20	161875		Ga.s.	Verona	15	8	44.0	15.2	4.6	1901	Scranton, Miss
21	205318		Ga.s.	Verona	12	8	40.5	12.5	4.0	1908	Kingston, Wash
22	210254		Ga.s.	Verona	11	10	32.7	9.2	3.7	1912	Sanford, Fla
23	206612		Ga.s.	Verone	14	10	37.3	9.8	4.0	1909	Muskegon, Mich
24	207886		Ga.s.	Veronica	9	8	26.0	9.5	3.6	1908	Sault Ste. Marie, Mich
25	221710		Ga.s.	Veronica	6	5	28.5	9.6	4.4	1907	do
26	25969		Ga.s.	Vesta	8	6	29.9	13.4	3.7	1876	Osterville, Mass
27	161828		Ga.s.	Vesta	20	19	43.0	15.5	6.4	1898	Gloucester, Mass
28	161941		Ga.s.	Vesta	19	13	44.0	14.2	6.0	1903	New York, N. Y
29	205714		Ga.s.	Vesta	21	17	49.5	12.6	4.7	1908	Tacoma, Wash.
30	200152		Ga.s.	[2] Vesta Miller	12	8	38.7	10.5	4.6	1903	Port Blakely, Wash.
31	161707		Ga.s.	Victor	36	25	59.0	15.5	5.7	1893	Tacoma, Wash
32	161795		Ga.s.	Victor	8	7	33.0	23.1	4.1	1896	Port Republic, N. J.
33	161844		Ga.s.	Victor	14	12	42.7	13.0	4.0	1899	Patchogue, N. Y
34	161877		Ol. s.	[3] Victor	121	61	95.5	25.4	10.2	1901	Essex, Mass
35	204922		Ga.s.	Victor	8	8	37.2	9.2	3.0	1908	Marshfield, Oreg
36	215567		Ga.s.	Victor	11	10	24.6	11.2	4.4	1895	Rockport, Mass
37	217250		Ga.s.	Victor	17	11	46.1	10.0	2.9	1907	Washington, N. C.
38	217560		Ga.w.	Victor	45	39	65.0	18.0	3.4	1919	New Amsterdam, Ind.
39	219555		Ga.s.	Victor	37	16	63.0	13.0	6.6	1920	South Boston, Mass.
40	219739		Ga.s.	Victor	8	5	37.0	11.3	2.7	1915	Olga, La
41	222144		Ga.s.	Victor	13	9	49.3	15.4	4.1	1922	Pocomoke City, Md.
42	223023		Ga.s.	Victor	12	10	38.4	11.8	3.2	1923	Erie, Pa
43	223029		Ga.w.	Victor	13	12	32.0	11.8	2.6	1922	Pocahontas, Ark
44	223904		Ol. s.	Victor	72	31	79.1	18.0	2.6	1923	Parkersburg, W. Va.
45	212692		Ga.s.	Victor II	55	48	60.0	14.0	5.7	1914	Maplewood Beach, Wash.
46	212758		Ga.s.	Victor Emanuel III	9	6	35.7	10.5	4.5	1914	Los Angeles, Calif.
47	222103		Ga.s.	[4] *Victor Lynn*	372	240	148.2	24.0	9.3	1881	Baltimore, Md
48	25616		Ol. s.	Victoria	44	32	64.3	20.4	4.3	1858	Covington, La
49	214418		Ga.s.	Victoria	7	5	28.6	12.6	3.1	1895	Bayhead, N. J.
50	221681		Ga.s.	VICTORIA	59	30	75.7	16.5	6.6	1921	New Orleans, La
51	223378		Ol. s.	Victoria	117	90	88.0	24.0	5.9	1923	Biloxi, Miss
52	223581		Ga.s.	Victoria	9	7	34.0	12.6	2.9	1924	Patchogue, N. Y
53	224408		Ga.w.	Victoria	19	12	50.4	11.8	2.6	1925	Livermore, Ky
54	25652		Ga.s.	Victorine	15	13	43.0	16.4	3.7	1852	Hempstead, N. Y
55	161942		Ga.s.	Victory	21	11	46.2	13.1	6.8	1903	Friendship, Me
56	205697		Ga.s.	Victory	19	12	35.8	12.0	5.1	1908	Dockton, Wash
57	218537		Ga.s.	Victory	38	25	53.5	15.0	6.8	1919	Tacoma, Wash.
58	218635		Ga.s.	Victory	9	6	31.3	10.2	4.3	1919	Anacortes, Wash.
59	220177		Ga.s.	Victory	14	11	46.1	10.8	4.0	1920	New York, N. Y
60	221876		Ga.s.	Victory	10	8	36.8	10.4	4.2	1919	Sea Isle City, N. J.
61	223624		Ol. s.	Victory	71	48	50.6	24.3	8.9	1923	Antioch, Calif.
62	215881		Ga.s.	Victory II	22	21	54.4	16.3	3.6	1917	St. Augustine, Fla.
63	161726		Ga.s.	Vigil	12	11	44.0	13.3	4.2	1893	Port Jefferson, N. Y.
64	161816		Ga.s.	Vigil	26	26	51.0	17.8	5.2	1898	Tottenville, N. Y.
65	161782		Ga.s.	Vigilant	6	5	44.9	10.8	3.0	1893	Lawsonia, Md.
66	161853		Ga.s.	Vigilant	8	6	30.0	11.2	4.5	1899	South Portland, Me.
67	208696		Ga.s.	Vigilant	14	9	39.3	11.4	4.5	1911	Tacoma, Wash.
68	211976		Ga.s.	Vigilant	23	15	39.7	13.1	4.8	1914	Seattle, Wash.
69	216618		Ga.s.	Vigilant	15	14	40.7	10.4	4.5	1918	Ranier, Oreg.
70	218043		Ga.s.	Vigilant	40	27	52.9	16.3	7.2	1919	Gig Harbor, Wash.
71	218463		Ga.s.	Vigilant	87	59	80.0	20.2	6.0	1919	Dorchester, N. J.
72	221524		Ga.s.	Vigilant	14	12	36.9	11.4	5.4	1921	Holly, Wash.

[1] Formerly ga. s. Four Sisters.
[2] Formerly ga. s. Klatawa.
[3] Formerly ga. s. {a Victor. b Jennie Malone.}

Line No.	Service	Crew	Horsepower	Name of owner	Home port	Address of owner
1	Oys.	2	5	John T. Matthews	New Bern, N. C	
2	Fsh.	1	16	Frank Jensen	Seattle, Wash	Friday Harbor, Wash.
3	Fsh.	8	45	John Tasiovac	do	Anacortes, Wash.
4	Msc.	1	28	Sidney E. Dyer	Morgan City, La	Lake Arthur, La.
5	Drg.	4	141	Lampe Construction and Trading Co. (Ohio)	Sandusky, Ohio	Vermillion, Ohio.
6	Pas.	2	25	Vermont Marble Co. (Vt.)	Tacoma, Wash	Eleventh Street Bridge.
7	Fsh.	5	55	Astoria & Puget Sound Canning Co. (Wash.)	Seattle, Wash	Bellingham, Wash.
8	Fsh.	2	20	A. McGregor	do	1014 Pike Street.
9	Fsh.	1	20	Bjorn Casperson	Ketchikan, Alaska	
10	Pas.	1	30	Charles F. Walters	St. Louis, Mo	Cape Girardeau, Mo.
11	Cod.	3	20	Ralph J. Bickford	Rockland, Me	Vinalhaven, Me.
12	Fsh.	2	16	Louis Ver Duin	Grand Haven, Mich	
13	Fsh.	3	28	Cheever J. Prentice	Vineyard Haven, Mass.	Nantucket, Mass.
14	Frt.	1	14	Sarah E. Robbins	South West Harbor, Me.	Stonington, Me.
15	Oys.	4	60	Sea Coast Oyster Co. (Conn.)	New Haven, Conn	98 South Water Street.
16	Frt.	1	30	A. Booth & Co. (Ill.)	Astoria, Oreg	
17	Fsh.	7	50	Andrew Skansie	Tacoma, Wash	Gig Harbor, Wash.
18	Frt.	1	20	F. L. Roll	Memphis, Tenn	General delivery.
19	Fsh.	2	20	Grover C. Lewis	Reedsville, Va	
20	Fsh.	2	24	Frank E. Smee	Mobile, Ala	Bayou la Batre, Ala.
21	Fsh	2	25	Frank van Leon	Seattle, Wash	125 Second Avenue N.
22	Pas.	1	20	Charles E. Wood	Jacksonville, Fla	Sanford, Fla.
23	Frt.	3	24	Roy L. Geer	Seattle, Wash	Bellingham, Wash.
24	Fsh.	1	20	Peter R. Thibault	Grand Haven, Mich	St. Ignace, Mich.
25	Fsh.	2	12	Archie C. Tickner	Chicago, Ill	Waukegan, Ill.
26	Pas.	1	12	Fred M. Ladd	Boston, Mass	Quincy, Mass.
27	Fsh.	2	24	Herbert Smallidge	South West Harbor, Me.	Northeast Harbor, Me.
28	Frt.	2	16	Frederick A. Poole	Baltimore, Md	Chestertown, Md.
29	Fsh.	5	35	Ingrid Marion Swanson	Seattle, Wash	6801 Pacific Avenue.
30	Tow.	1	30	Rothschild & Co. (Wash.)	Port Townsend, Wash.	
31	Tow.	5	100	Pacific American Fisheries	Juneau, Alaska	Excursion Inlet, Alaska.
32	Oys.	1	14	James H. Speck	Philadelphia, Pa	Tuckerton, N. J.
33	Oys.	2	40	Long Island Oyster Farms	New York, N. Y	Northport, N. Y.
34	Fsh.	8	100	J. J. Hanson	do	6 Fulton Market.
35	Tow.	1	16	Victor Wittick	Marshfield, Oreg	North Bend, Oreg.
36	Pas.	2	24	David Aspray	Providence, R. I	1160 Eddy Street.
37	Frt.	1	20	Eddie Moore	Washington, N. C	Bonnerton, N. C.
38	Frt.	4	32	Omer T. Price	Evansville, Ind	Corydon, Ind.
39	Msc.	5	80	Tela Railroad Co. (Del.)	Boston, Mass	Wilmington, Del.
40	Oys.	2	20	Joseph Vela	New Orleans, La	Ostrica, La.
41	Pas.	2	45	John J. Burk	Philadelphia, Pa	Anglesea, N. J.
42	Pas.	2	65	James W. Nolan	Erie, Pa	139 East Fourth Street.
43	Pas.	1	16	Konrad Kiefer	Memphis, Tenn	Pocahontas, Ark.
44	Tow.	1	200	Earl Cooper	Pittsburgh, Pa	Parkersburg, W. Va.
45	Tow.	3	60	Pacific Tow Boat Co. (Wash.)	Seattle, Wash	Pier 1.
46	Fsh.	2	30	A. F. Esposito	Los Angeles, Calif	
47	Frt.	9	270	Alphonso Wootten	Crisfield, Md	Salisbury, Md.
48	Frt.	4	60	Riverside Lumber Co. (La.)	New Orleans, La	Houltonville, La.
49	Frt.	1	15	E. T. Tilton	Philadelphia, Pa	West Point Pleasant, N. J.
50	Pas.	8	190	Johnson Iron Works, Dry Dock & Shipbuilding Co. (La.)	New Orleans, La	
51	Pas.	15	135	Southern Navigation Co	do	837 Bartholomew Street.
52	Fsh.	2	16	Edward J. Smith	New York, N. Y	Patchogue, N. Y.
53	Tow.	2	20	Earnest S. Kirtley	Louisville, Ky	Livermore, Ky.
54	Frt.	2	35	Archibald S. Gray	Perth Amboy, N. J	
55	Frt.	3	24	Alfred L. Young	Boston, Mass	Arlington, Mass.
56	Fsh.	7	16	Booth Fisheries Co. (Del.)	Seattle, Wash	Marion Building.
57	Fsh.	7	50	Tony Novah	Tacoma, Wash	Gig Harbor, Wash.
58	Msc.	1	30	W. G. Trafton	Seattle, Wash	Anacortes, Wash.
59	Msc.	2	30	Camp Greekaygee Corporation (N. H.)	New York, N. Y	1482 Broadway.
60	Fsh.	6	20	Union Fishing, Freezing & Cold Storage Co. (N. J.)	Philadelphia, Pa	Sea Isle City, N. J.
61	Fer.	1	65	C. A. Lawitzen	San Francisco, Calif	Antioch, Calif.
62	Pas.	1	25	Catherine O. Usina	St. Augustine, Fla	
63	Frt.	1	28	Andrew Radel Co	Bridgeport, Conn	Norwalk, Conn.
64	Pas.	2	40	Charles T. Cain	New York, N. Y	87 Hamilton Place.
65	Frt.	2	28	B. S. Woolston	Crisfield, Md	Salisbury, Md.
66	Frt.	1	8	H. M. Dunbar	Machias, Me	Jonesport, Me.
67	Fsh.	1	20	Libby, McNeill & Libby (Me.)	Seattle, Wash	Marion Building.
68	Fsh.	5	20	E. N. Pond	Seward, Alaska	Seldovia, Alaska.
69	Msc.	1	25	Geo. M. Bidwell	Wrangell, Alaska	
70	Fsh.	8	50	John Naterlin	Seattle, Wash	607 Pantages Building.
71	Frt.	3	60	Joshua H. Wheaton	Philadelphia, Pa	Pennsville, N. J.
72	Fsh.	5	20	Joseph Lee	Juneau, Alaska	Killisnoo, Alaska.

[1] Formerly { *a* U. S. Lighthouse st. s. Jessamine. *b* ga. s. Queenstown.

Line No.	Official No.	Signal letters	Rig	Name of vessel	Tonnage		Register dimensions			When built	Where built
					Gross	Net	Length	Breadth	Depth		
							Feet	*Feet*	*Feet*		
1	161678		Ga. s.	Viking	65	34	76.0	20.6	8.6	1892	Gloucester, Mass.
2	161818		Ga. s.	Viking	9	9	37.0	13.5	4.6	1898	Atlantic City, N. J.
3	208953		Ga. s.	Viking	15	12	40.2	12.7	3.6	1911	New Berlin, Fla.
4	215076		Ga. s.	Viking	12	10	46.0	9.0	3.2	1917	Everett, Wash.
5	220098		Ga. s.	Viking	11	7	42.3	10.9	4.4	1920	Battery Park, Va.
6	221003		Ga. s.	Viking	14	11	36.0	11.3	5.1	1922	Seattle, Wash.
7	223014		Ga. s.	Viking	12	7	42.7	8.2	4.2	1911	Coeur d'Alene, Idaho.
8	224647		Ol. s.	Viking	52	45	71.4	20.4	9.4	1925	Pensacola, Fla.
9	25953		Ga. s.	Ville du Havre	8	8	47.3	13.0	3.2	1878	Crisfield, Md.
10	208809		Ga. s.	VIM	14	10	44.8	9.1	5.6	1911	Camden, N. J.
11	209348		Ga. s.	Vina	9	8	42.7	9.8	4.1	1908	Weehawken, N. J.
12	217986		Ga. s.	Vina	15	10	39.5	11.3	3.9	------	Portsmouth, N. H.
13	161878		Ga. s.	Vinal H. Tibbetts	13	12	37.6	12.2	6.0	1901	Friendship, Me.
14	161913		Ga. s.	Vincent	11	11	42.0	14.3	4.6	1902	Port Republic, N. J.
15	161831		Ga. s.	Vindex	11	7	41.2	12.2	3.6	1898	Bridgeport, Conn.
16	161805		Ga. s.	[1] Vinita	14	13	36.9	14.3	4.5	1897	Brooklyn, N. Y.
17	161527		Ga. s.	Viola	23	16	63.7	12.3	6.5	1884	New York, N. Y.
18	161881		Ga. s.	[2] Viola	26	10	51.3	16.6	7.0	1901	Gloucester, Mass.
19	207199		Ga. s.	Viola	26	17	26.6	12.7	3.0	1910	Cedar Bayou, Tex.
20	209152		Ga. s.	Viola	8	7	26.0	9.0	3.0	1902	Garden Island, Mich.
21	210766		Ga. s.	Viola	10	6	32.0	10.5	3.4	1912	Keyport, Wash.
22	220182		Ga. s.	Viola	9	9	32.5	12.2	3.5	1902	Island Heights, N. J.
23	220772		Ga. s.	Viola	9	8	39.0	8.5	2.0	1920	Wrangell, Alaska.
24	216574		Ga. s.	Viola J	13	11	37.2	11.2	4.8	1918	Pysht, Wash.
25	219370		Ga. s.	Viola L	9	7	35.8	9.4	2.2	1911	Chauvin, La.
26	161722		Ga. s.	Viola May	9	7	45.0	12.4	3.4	1893	Taylors Island, Md.
27	161589		Ga. s.	Viola M. Brewer	22	17	48.2	15.6	6.4	1888	Bristol, Me.
28	207879		Ga. s.	Violet	8	7	34.7	9.4	3.6	1908	St. James, Mich.
29	211793		Ga. s.	Violet	5	5	34.1	7.9	2.3	1913	Wit, N. C.
30	219014		Ga. s.	Violet	7	6	29.0	9.3	3.3	1919	Northport, Mich.
31	221173		Ga.w.	Violet	12	11	58.0	8.7	1.8	1921	Grantsville, W. Va.
32	211195		Ga. s.	Violet	15	10	41.5	11.0	5.2	1921	Clallam Bay, Wash.
33	219127		Ga. s.	Violet M	7	6	30.6	9.5	4.1	1917	West De Pere, Wis.
34	161846		Ga. s.	Violet W	5	5	37.0	11.8	2.6	1899	Oriole, Md.
35	219104		Ga. s.	Viper	11	7	30.6	10.1	5.2	1919	Anacortes, Wash.
36	161842		Ga. s.	Virgie	9	6	47.0	14.0	3.2	1899	Pocomoke City, Md.
37	211320		Ga. s.	Virgie	7	6	30.4	9.8	2.4	1913	Otway, N. C.
38	222782		Ga. s	Virgie	10	8	34.6	10.8	4.0	1923	Mystic, Conn.
39	209287		Ga. s.	Virgie Garrison	23	15	58.3	13.2	3.7	1911	Cora's Creek, Va.
40	161891		Ga. s.	Virgie May	9	7	45.6	12.5	2.5	1901	Beaufort, N. C.
41	8786		Ga. s.	[3] Virginia	31	17	54.4	19.0	5.0	1871	Mauricetown, N. J.
42	25603		Ga. s.	Virginia	12	12	42.0	17.0	4.0	1865	Fowl River, Ala.
43	161518		Ga. s.	Virginia	7	7	36.3	14.3	3.1	1885	Talbot Co., Md.
44	161754		Ol. s.	Virginia	49	33	64.3	19.0	6.7	1895	New Orleans, La.
45	161830		Ol. s.	Virginia	14	9	40.0	15.0	4.0	1898	Cedar Bayou, Tex.
46	203967		Ga. s.	Virginia	26	20	61.6	10.4	5.8	1906	City Island, N. Y.
47	205067		Ga. s.	Virginia	14	9	47.4	13.8	3.3	1908	Terminal Island, Calif.
48	205099		Ga. s.	[4] Virginia	15	8	54.0	13.5	4.0	1908	Tacoma, Wash.
49	208774		Ga. s.	Virginia	7	6	37.0	11.2	3.1	1911	Hopkins, Va.
50	209127		Ga. s.	Virginia	22	12	49.5	15.2	5.7	1911	Lubec, Me.
51	209857		Ga. s.	Virginia	41	33	56.3	15.8	6.4	1912	Tacoma, Wash.
52	210289		Ga. s.	Virginia	34	24	59.3	16.6	5.2	1912	Ruark, Va.
53	212025		Ol. s.	Virginia	28	8	47.0	16.4	6.0	1914	Friendship, Me.
54	214425		Ga. s.	Virginia	94	62	101.0	22.4	7.7	1916	Tottenville, N. Y.
55	214455		Ga. s.	[5] Virginia	7	6	45.0	8.5	3.6	1908	Alton, Ill.
56	215911		Ga. s.	Virginia	10	9	36.1	12.1	4.3	1912	New York, N. Y.
57	217638		Ga. s.	Virginia	11	9	38.6	11.2	2.3	1912	Baltimore, Md.
58	217975		Ga.w.	Virginia	6	6	30.0	7.4	1.9	1918	Bonnots Mill, Mo.
59	218000		Ga. s.	Virginia	13	11	46.8	9.9	3.9	------	Unknown
60	220562		Ga.w.	Virginia	9	8	49.0	11.6	2.0	1920	Goleonda, Ill.
61	220567		Ga. s.	Virginia	35	23	64.8	13.7	6.6	1920	Brooklyn, N. Y.
62	220810		Ga. s.	Virginia	15	12	40.0	12.5	3.3	1919	Cordova, Alaska.
63	222320		Ga. s.	Virginia	14	12	38.5	10.4	4.0	1920	Taunton, Mass.
64	222587		Ga. s.	Virginia	9	7	37.9	13.2	2.5	1910	Biloxi, Miss.
65	222737		Ga.w.	VIRGINIA	40	34	69.2	16.0	3.7	1923	Pittsburgh, Pa.
66	222933		Ga. s.	Virginia	9	7	32.4	8.6	3.8	1915	Delair, N. J.
67	216215		Ga. s.	Virginia II	9	7	32.0	10.0	3.8	1918	Wrangell, Alaska.
68	200681		Ol. s.	[6] Virginia IV	92	48	97.6	22.7	6.7	1904	Tacoma, Wash.
69	214549		Ga. s.	Virginia C	8	6	37.8	10.9	2.9	1916	Wittman, Md.
70	218523		Ga. s.	Virginia I	36	28	58.2	13.9	6.7	1919	Bellingham, Wash.
71	161783		Ga. s.	Virginia M	9	6	44.6	11.9	2.7	1896	Atlantic, N. C.
72	161936		Ga. s.	Virginia R	12	10	34.7	12.3	2.7	1902	Wit, N. C.
73	223491		Ga. s.	Virginia T	13	5	40.8	11.6	3.8	1923	Arlington, Fla.
74	161567		Ga. s.	Virginia Alice	9	7	50.0	11.7	3.5	1885	Rock Creek, Md.
75	223512		Ga. s.	Virginia Bell	33	20	57.7	16.0	5.2	1923	Amburg, Va.
76	207711		Ga. s.	Virginia Douglass	12	11	45.0	12.0	3.8	1909	Reedville, Va.
77	216728		Ga. s.	Virginia Hardy	37	16	57.9	18.2	4.4	1918	Oakland, Calif.

[1] Formerly sloop yacht Vela.

[2] Formerly {a Sloop Viola. b British sloop Viola.

Line No.	Service	Crew	Horsepower	Name of owner	Home port	Address of owner
1	Frt.	3	48	Abraham Hassell	Providence, R. I.	9 First Street.
2	Pas.	1	10	Edward Z. Gale	Philadelphia, Pa.	Atlantic City, N. J.
3	Tow.	2	40	Charleston Lighterage & Transfer Co. (S. C.)	Charleston, S. C.	Middle Atlantic Wharf.
4	Frt.	2	16	E. S. Jordon	Ketchikan, Alaska	
5	Msc.	1	45	McLean Contracting Co.	Baltimore, Md.	1415 Fidelity Building.
6	Fsh.	4	14	Eli S. Loken	Juneau, Alaska	
7	Frt.	2	100	George H. Osgood	Tacoma, Wash.	1530 North Fife Street.
8	Fsh.	9	48	E. E. Saunders & Co. (Fla.)	Pensacola, Fla.	Palabox Street Wharf.
9	Msc.	6	15	Albert G. Phillips	Crisfield, Md.	Fishing Creek, Md.
10	Frt.	2	65	American Dredging Co. (Pa.)	Philadelphia, Pa.	308 Chestnut Street.
11	Frt.	2	32	Phillip B. Palmer	Rochester, N. Y.	Watkins, N. Y.
12	Pas.	3	36	Michael J. Coughlin	Salem, Mass.	20 Spring Street.
13	Frt.	3	9	C. S. Anderson	Pensacola, Fla.	Panama City, Fla.
14	Fsh.	3	24	Charles O'Hara	Philadelphia, Pa.	Collingswood, N. J.
15	Fsh.	1	25	Augustine L. Caswell	Newport, R. I.	11 Scott's Wharf.
16	Pas.	1	15	William T. Hall	Philadelphia, Pa.	Trenton, N. J.
17	Tow.	1	50	William J. Champion	Newport, R. I.	27 West Pelham Street.
18	Fsh.	8	60	Charles Johnson	New York, N. Y.	773 Fifty-seventh Street (B.).
19	Msc.	2	60	Tom Leech	Galveston, Tex.	1725 Avenue O.
20	Fsh.	3	8	Peter Nelson	Grand Haven, Mich.	St. James, Mich.
21	Fsh.	4	15	Geo. T. Myers	Seattle, Wash.	Colman Building.
22	Pas.	1	18	Nelson E. Newbury	Philadelphia, Pa.	Scranton, Pa.
23	Msc.	2	28	F. E. Shangle	Wrangell, Alaska	
24	Fsh.	4	16	Robert Mike	Seattle, Wash.	Pysht, Wash.
25	Oys.	2	8	Ernest Lapeyrouse	New Orleans, La.	Chauvin, La.
26	Frt.	3	10	Arthur P. Messick	Reedville, Va.	Irvington, Va.
27	Frt.	1	32	John W. Stinson	Ellsworth, Me.	Gouldsboro, Me.
28	Fsh.	2	16	William Prout	Grand Haven, Mich.	Epoufette, Mich.
29	Msc.	1	8	James Willis	Beaufort, N. C.	Stacey, N. C.
30	Pas.	1	14	Ray Robinette	Grand Haven, Mich.	South Manitou, Mich.
31	Pas.	1	10	H. V. Williams	Pittsburgh, Pa.	Grantsville, W. Va.
32	Tow.	1	30	Harry Colby	Port Angeles, Wash.	Clallam Bay, Wash.
33	Fsh.	3	24	John Mealy, jr.	Milwaukee, Wis.	Pensaukee, Wis.
34	Frt.	2	4	McGee Wingate	Cambridge, Md.	Wingate, Md.
35	Tow.	2	20	Gilkey Bros. Towing Co. (Wash.)	Seattle, Wash.	Anacortes, Wash.
36	Frt.	2	30	J. W. Mears	Reedville, Va.	Syringa, Va.
37	Frt.	1	8	Delaware Golden	Beaufort, N. C.	Otway, N. C.
38	Fsh.	1	40	William H. McLaughlin	New London, Conn.	General delivery.
39	Frt.	2	20	A. L. Marshall	Crisfield, Md.	Tylerton, Md.
40	Frt.	1	20	E. C. Hillyer	Beaufort, N. C.	Jacksonville, N. C.
41	Oys.	6	25	Zadock C. Sharp, sr.	Philadelphia, Pa.	Leesburg, N. J.
42	Msc.	4	16	John H. A. Miller	Mobile, Ala.	Bon Secour, Ala.
43	Frt.	2	16	Robert M. Elliott	Norfolk, Va.	West Norfolk, Va.
44	Frt.	3	60	W. Collin Chilton	Reedville, Va.	Taft, Va.
45	Ten.	1	70	Standard Dredging Co. (N. J.)	New York, N. Y.	Jersey City, N. J.
46	Frt.	3	50	State of Maine	Portland, Me.	
47	Pas.	1	60	Star & Crescent Boat Co. (Calif.)	San Diego, Calif.	
48	Fsh.	2	65	Peck Bros. (Wash.)	Seattle, Wash.	2419 West Sixty-first Street.
49	Frt.	1	10	J. T. Hunley	Cape Charles, Va.	Onancock, Va.
50	Fsh.	3	38	L. B. McFadden	Eastport, Me.	Lubec, Me.
51	Fsh.	5	55	C. B. Carlson	Ketchikan, Alaska	
52	Frt.	2	38	Charles H. Bradshaw	Crisfield, Md.	Rhodes Point, Md.
53	Fsh.	4	24	George Jeffries	Philadelphia, Pa.	Pleasantville, N. J.
54	Plt.	4	150	W. R. Boutwell	Norfolk, Va.	Royster Building.
55	Pas.	2	40	Herman Kirtman	St. Louis, Mo.	Foot East Grand Avenue.
56	Msc.	1	40	John J. Lynch	New York, N. Y.	501 West Fifth-sixth Street.
57	Pas.	1	18	Samuel Zahner	Baltimore, Md.	519 Southeast Avenue.
58	Pas.	1	8	Edwin Smith	St. Louis, Mo.	Bonnots Hill, Mo.
59	Pas.	2	32	William F. Farin	Newark, N. J.	Elizabeth, N. J.
60	Pas.	1	20	W. J. Yates	Paducah, Ky.	Kuttawa, Ky.
61	Msc.	3	220	Erie Basin Towing & Hoisting Co. (N. Y.)	New York, N. Y.	25 Broadway.
62	Fsh.	2	25	Rex L. Hancock	Cordova, Alaska	
63	Frt.	2	20	Manuel Cabral	Fall River, Mass.	Taunton, Mass.
64	Fsh.	3	18	Alver Hudson	New Orleans, La.	1004 Olive Street.
65	Tow.	2	100	Dravo Construction Co. (Pa.)	Pittsburgh, Pa.	Diamond Bank Building.
66	Pas.	1	25	Jacob Peetson	Philadelphia, Pa.	803 North Tioga Street.
67	Fsh.	2	15	G. H. Fozier	Wrangell, Alaska	
68	Pas.	7	100	Seward Fish Co. (Wash.)	Cordova, Alaska	
69	Frt.	2	10	Benjamin F. Austin	Baltimore, Md.	Chester, Md.
70	Fsh.	3	65	Charles Powers	Seattle, Wash.	Waldorf, Hotel.
71	Frt.	2	14	W. R. White	Washington, N. C.	Bath, N. C.
72	Frt.	1	20	Hamilton Grocery Co.	Beaufort, N. C.	Morehead City, N. C.
73	Fsh.	2	36	S. Tringale	Fernandina, Fla.	Box 267.
74	Frt.	1	17	Ida E. Roberts	Baltimore, Md.	2209 East Lombard Street.
75	Oys.	2	36	W. H. Ward	Crisfield, Md.	North Somerset Avenue.
76	Fsh.	1	30	O. M. Whaley	Reedville, Va.	Remo, Va.
77	Tow.	1	110	Continental Salt & Chemical Co. (Calif.)	San Francisco, Calif.	16 California Street.

[3] Formerly schooner Eloise Moore.
[4] Formerly ga. s. Virginia Merrill.
[5] Formerly ga. s. Lefeba.
[6] Formerly ga. s. Tyrus.

Line No.	Official No.	Signal letters	Rig	Name of vessel	Tonnage		Register dimensions			When built	Where built
					Gross	Net	Length	Breadth	Depth		
							Feet	*Feet*	*Feet*		
1	219881		Ga.w.	Virginia May	16	14	52.7	16.0	2.4	1919	Branson, Mo.
2	224489		Ga. s.	Virginia Queen	23	13	50.4	14.4	4.9	1925	Kayan, Va.
3	216117		Ga.w.	Virginia Rhodes	9	6	51.0	9.8	1.8	1918	Grantsville, W. Va.
4	207125		Ga. s.	Virginian	11	7	43.6	8.8	2.5	1903	Miami, Fla.
5	217102		Ga. s.	Virginian	12	9	36.9	10.2	3.5		Unknown.
6	219297		Ga. s.	Virginian	28	16	55.0	15.2	5.3	1919	Mosquito Creek, Va.
7	222068		Ga. s.	Virginis	8	5	32.4	9.5	4.3	1922	Seattle, Wash.
8	207620		Ga. s.	Vis	17	11	41.0	12.9	4.5	1910	Tacoma, Wash.
9	210815		Ga. s.	Vis III	27	18	46.5	14.2	5.7	1912	do.
10	209375		Ga. s.	Vis No. 2	26	17	52.0	14.0	5.9	1911	do.
11	213281		Ga. s.	Vision	5	5	28.0	12.2	3.3	1905	Port Republic, N. J.
12	224738		Ga. s.	Vision	14	9	40.0	11.7	5.4	1925	Portland, Oreg.
13	25970		Ga. s.	Vittorio	18	15	44.0	14.7	6.4	1880	Charleston, S. C.
14	161843		Ga. s.	Vivian	8	6	41.0	8.9	2.7	1899	Snow Hill, Md.
15	205654		Ga. s.	Vivian	6	6	24.9	11.4	3.8	1908	Osterville, Mass.
16	211731		Ga. s.	Vivian	13	12	33.6	9.7	3.5	1913	Menominee, Mich.
17	213179		Ga.w.	Vivian	14	14	42.9	19.0	2.6	1915	Washburn, N. Dak.
18	214853		Ga. s.	Vivian	11	9	32.8	10.8	5.4	1917	Astoria, Oreg.
19	214888		Ga. s.	Vivian	8	5	33.3	9.5	5.5	1917	Poulsbo, Wash.
20	219896		Ga. s.	Vivian	10	9	34.8	8.8	4.0	1905	Two Rivers, Wis.
21	221899		Ga. s.	Vivian	12	11	30.8	9.9	3.5	1906	Sturgeon Bay, Wis.
22	223301		Ga. s.	Vivian	10	9	36.8	9.6	3.6		Unknown.
23	221015		Ga. s.	Vivian June	15	10	45.0	12.4	3.8	1920	Wrangell, Alaska.
24	200345		Ga. s.	Viviane No. 3	13	13	53.0	9.9	4.3	1901	St. Joseph, Mich.
25	201854		Ga. s.	Vivian	5	5	31.5	11.4	3.7	1905	Atlantic City, N. J.
26	214359		Ga. s.	Vivo	28	10	60.0	14.9	6.8	1916	Los Angeles, Calif.
27	25959		Ga. s.	Vixen	7	7	33.9	12.0	2.3	1879	Yarmouth, Me.
28	161797		Ga. s.	Vixen	14	7	49.4	14.7	4.2	1897	Selden, Va.
29	161833		Ga. s.	Vixen	8	8	27.2	20.3	5.3	1899	Friendship, Me.
30	209702		Ga. s.	[1] Voco	41	37	60.0	20.4	4.6	1912	Brookhaven, N. Y.
31	161751		Ga. s.	Volant	5	5	24.5	11.0	4.0	1895	Harwich, Mass.
32	161608		Ga. s.	Volunteer	13	8	37.9	15.2	4.6	1889	Atlantic City, N. J.
33	161639		Ga. s.	Volunteer	10	9	51.3	14.9	3.0	1890	Cambridge, Md.
34	161901		Ga. s.	Volunteer	8	6	41.0	14.5	3.0	1901	Chesconnessex, Va.
35	161946		Ga. s.	Volunteer	8	8	33.6	12.0	5.3	1903	Bristol, Me.
36	202884		Ga. s.	Volunteer	14	8	40.3	13.6	4.9	1906	E. Boothbay, Me.
37	205627		Ga. s.	Volunteer	15	7	48.8	17.9	3.4	1908	Biloxi, Miss.
38	208519		Ga. s.	Volunteer	11	11	30.2	10.2	4.2	1910	Sturgeon Bay, Wis.
39	212957		Ga. s.	Volunteer	25	20	46.0	13.8	5.6	1915	Seattle, Wash.
40	208255		Ga. s.	Volusia	10	7	36.7	12.3	4.3	1910	Mandarin, Fla.
41	213819		Ga. s.	Vonna B	15	10	43.8	13.8	5.3	1915	Collinsville, Calif.
42	206505		Ga. s.	Vulcan	8	5	36.0	10.7	3.7	1909	Alameda, Calif.
43	209138		Ga. s.	Vulcan	23	15	46.0	12.0	5.0	1911	West Seattle, Wash.
44	141792		Ga. s.	[2] Vulcan II	14	10	41.4	13.7	4.5	1902	Jersey City, N. J.
45	212595		Ga. s.	W. K	11	7	39.2	10.5	5.1	1914	Los Angeles, Calif.
46	224106		Ga.w.	W. M	27	8	55.7	14.0	2.8	1924	Wrightsville, Ohio.
47	221817		Ga.w.	W. W	31	19	62.2	16.0	3.6	1921	Paducah, Ky.
48	207560		Ga. s.	W. Reidal	13	12	32.7	11.1	3.8	1910	Northport, Mich.
49	216486		Ga. s.	W. A. Fletcher	113	76	87.7	25.5	4.8	1918	Oakland, Calif.
50	207721		Ga. s.	W. A. Kelly	14	9	43.0	12.0	2.8	1910	Shakan, Alaska.
51	218815		Ga. s.	W. A. McIntosh	74	47	86.6	20.1	7.2	1919	Beaufort, N. C.
52	215824		Ga. s.	W. B. Blades	98	76	86.9	23.2	6.7	1917	do.
53	208907		Ga. s.	W. B. Carter	20	11	56.0	15.4	5.5	1911	Irvington, Va.
54	221692		Ga. s.	W. B. Miller	36	29	58.8	19.5	5.7	1921	Salisbury, Md.
55	215985		Ga. s.	W. B. Starr	18	12	48.8	14.5	4.7	1918	Astoria, Oreg.
56	222232		Ga. s.	W. C. E	8	5	42.0	11.9	2.8	1922	Long Branch, N. J.
57	215991		Ol. s.	W. C. F. Co. No. 1	20	14	56.3	15.6	6.0	1918	Oakland, Calif.
58	222510		Ol. s.	W. C. F. Co. No. 2	39	14	59.3	16.0	7.0	1922	do.
59	222941		Ol. w.	W. C. Kelly	111	47	90.0	23.2	3.6	1923	Charleston, W. Va.
60	215814		Ga. s.	W. D. Addis	12	8	34.7	13.4	4.5		Unknown.
61	222435		Ga. s.	W. E. Hopkins	31	22	61.5	16.6	5.1	1922	Deep Creek, Va.
62	204959		Ga. s.	W. E. Marsh	31	21	60.9	15.9	5.4	1908	Oakland, Calif.
63	206717		Ga. s.	W. E. Moore	10	5	42.6	12.1	3.9	1909	Poquoson, Va.
64	81580		Ga. s.	W. E. Pearson	8	8	45.0	14.4	2.8	1897	Hoopersville, Md.
65	217949		Ga. s.	W. E. Thomas	8	5	39.7	10.5	3.0	1919	Berkley, Va.
66	215139	LHFS	Ol. s.	W. F. Burrows ⊙	1,560	1,258	201.0	44.0	20.9	1917	Portland, Oreg.
67	210566		Ga. s.	[3] W. F. Favorite	14	13	43.5	15.5	4.0	1912	Patchogue, N. Y.
68	217019		Ga. s.	W. G. Langford	11	5	37.0	10.4	2.6	1918	Fort Myers, Fla.
69	222898		Ga. s.	W. H. B	15	10	48.0	13.3	4.5	1923	Bay Shore, N. Y.
70	81751		Ga. s.	W. H. Hoy	26	18	54.0	16.3	4.8	1901	Bridgeport, Conn.
71	202117		Ga. s.	W. H. Reed	16	9	45.0	15.2	6.2	1905	Portland, Me.
72	81562		Ga. s.	W. J. Bradshaw	7	7	39.0	13.0	3.5	1897	Crisfield, Md.
73	220505		Ga. s.	W. J. Holland, jr.	32	19	59.4	16.0	5.5	1920	do.
74	81453		Ga. s.	W. J. Lockerman	16	11	56.5	15.5	4.0	1893	Oriole, Md.

[1] Formerly ga. s. Lillian M. Newey.

[2] Formerly ga. s. Lizzie V.

[3] Formerly ga. s. W. F. Favorite.

Line No.	Service	Crew	Horsepower	Name of owner	Home port	Address of owner
1	Pas.	3	60	Hobart G. McQuerter	St. Louis, Mo	Branson, Mo.
2	Frt.	2	27	Chas. Hudnall	Reedville, Va	Kayan, Va.
3	Tow.	1	12	Frank Kelley	Pittsburgh, Pa	Grantsville, W. Va.
4	Pas.	1	24	Wm. A. Gustafson	St. Augustine, Fla	Miami, Fla.
5	Frt.	1	16	O. E. Bilsback	Norfolk, Va	
6	Frt.	2	30	Marine Service Corporation (Md.)	Baltimore, Md	908 South Broadway.
7	Fsh.	2	12	Ivan V. Baker	Seattle, Wash	1608 Minor Avenue.
8	Fsh.	1	32	Arthur Wadhams	Ketchikan, Alaska	
9	Fsh.	4	35	Samuel G. Johnson	Juneau, Alaska	Killisnoo, Alaska.
10	Fsh.	6	50	Pacific American Fisheries (Me.)	Seattle, Wash	Bellingham, Wash.
11	Frt.	1	25	Charles Bozeth	Philadelphia, Pa	Seaside Park, N. J.
12	Pas.	1	385	F. J. Espel	Portland, Oreg	447½ South Broadway.
13	Msc.	7	24	Michael Gainey	Savannah, Ga	118 East Waldburg Street.
14	Frt.	2	15	Wm. S. Dawson	Cambridge, Md	Oxford, Md.
15	Fsh.	1	12	Kenneth H. Payne	New York, N. Y	Shelter Island, N. Y.
16	Fsh.	3	15	Oscar E. Olson	Milwaukee, Wis	Marinette, Wis.
17	Fer.	1	25	Washburn Ferry Co. (N. Dak.)	Pembina, N. Dak	Washburn, N. Dak.
18	Fsh.	3	25	Nels Espeseth	Seattle, Wash	Livingston Hotel.
19	Fsh.	3	15	Martin Borleck	Juneau, Alsaka	
20	Fsh.	2	14	Conrad Johnson	Milwaukee, Wis	Oconto, Wis.
21	Pas.	3	22	Leonard Kihl	do	Egg Harbor, Wis.
22	Pas.	1	30	James H. Thomas	Philadelphia, Pa	Bowers, Del.
23	Fsh.	2	35	Wm. Lewis	Wrangell, Alaska	
24	Pas.	2	24	Rose Island Co. (Ky.)	Louisville, Ky	
25	Pas.	1	7	Isaac D. Nelson	Philadelphia, Pa	Absecon, N. J.
26	Fsh.	1	150	Wilmington Transportation Co. (Calif.)	Los Angeles, Calif	Wilmington, Calif.
27	Frt.	1	8	Clinton T. Goudy	Portland, Me	South Portland, Me.
28	Frt.	1	24	W. F. Leigh	Newport News, Va	Claybank, Va.
29	Frt.	2	7	Wm. E. York	Belfast, Me	Penobscot, Me.
30	Frt.	2	40	Vacuum Oil Co. (N. Y.)	New York, N. Y	61 Broadway.
31	Fsh.	1	8	J. B. O'Brien	New Bedford, Mass	Hyannis, Mass.
32	Fsh.	1	40	Jacobus Scheele	New York, N. Y	Sheepshead Bay, N. Y.
33	Frt.	2	24	Arthur Johnson	Norfolk, Va	
34	Oys.	1	14	Charles B. Hughes	Elizabeth City, N. C	Camden, N. C.
35	Frt.	1	9	Lewis F. Stanley	South West Harbor, Me.	Cranberry Isles, Me.
36	Frt.	1	10	Silas M. Marsters	New London, Conn	260 Pequot Avenue.
37	Fsh.	5	15	Vincent Rossetti	Gulfport, Miss	Biloxi, Miss.
38	Msc.	2	10	John F. Bertschinger	Milwaukee, Wis	Egg Harbor, Wis.
39	Fsh.	4	40	Laurits Hanken	Seattle, Wash	1815 Twenty-seventh Avenue.
40	Frt.	1	25	American Agriculture Chemical Co. (Conn.)	Wilmington, N. C	
41	Tow.	1	80	Henry J. Thiemann	San Francisco, Calif	Third and Channel Streets.
42	Tow.	1	50	Olympian Dredging Co. (Calif.)	do	249 First Street.
43	Tow.	3	85	S. E. Wise	Seattle, Wash	Everett, Wash.
44	Frt.	3	48	Vulcan Iron Works (N. J.)	New York, N. Y	Jersey City, N. J.
45	Pas.	1	150	T. J. Morris	Los Angeles, Calif	607 Euclid Avenue.
46	Tow.	2	20	W. M. Morrison	Cincinnati, Ohio	Manchester, Ohio.
47	Tow.	2	60	R. H. Noble	Paducah, Ky	Palmer House.
48	Fsh.	3	24	James McDonald	Marquette, Mich	Grand Marais, Mich.
49	Frt.	8	90	R. J. Wheeler	San Francisco, Calif	Stockton, Calif.
50	Pas.	3	30	C. W. Demment	Wrangell, Alaska	Shakan, Alaska.
51	Fsh.	18	100	C. C. Coddington	Beaufort, N. C	Charlotte, N. C.
52	Fsh.	16	75	Beaufort Fish Scrap & Oil Co. (N. C.)	do	
53	Fsh.	2	24	Garner Brothers	Reedville, Va	Lewisetta, Va.
54	Frt.	2	36	John Hudson	Crisfield	Salisbury, Md.
55	Fsh.	1	50	M. J. Fischer	Astoria, Oreg	Pillar Rock, Oreg.
56	Msc.	2	30	Martin Dahl	New York, N. Y	8 Knight Court (B.).
57	Fsh.	2	80	Western-California Fish Co. (Calif.)	San Francisco, Calif	556 Clay Street.
58	Fsh.	1	130	do	do	Do.
59	Tow.	6	200	Kelly Axe Manufacturing Co. (W. Va.)	Pittsburgh, Pa	Charleston, W. Va.
60	Pas.	2	24	C. Hiltebrant Dry Dock Co. (N. Y.)	Albany, N. Y	South Rondout, N. Y.
61	Frt.	2	25	R. D. Taylor	Cape Charles, Va	Onancock, Va.
62	Tow.	2	150	Southern Pacific Railway Co. (Calif.)	San Francisco, Calif	65 Market Street.
63	Fsh.	1	24	W. J. Thorn	Reedville, Va	Mila, Va.
64	Oys.	4	7	L. A. Burgess	do	Hyacinth, Va.
65	Frt.	1	36	W. E. Thomas & Co	Norfolk, Va	
66	Frt.	21	240	Libby, McNeill & Libby	San Francisco, Calif	Merchants Exchange Building.
67	Pas.	1	40	Clarence W. Starn	Philadelphia, Pa	Atlantic City, N. J.
68	Tow.	1	40	David W. Ireland	Tampa, Fla	Fort Myers, Fla.
69	Fsh.	2	32	William H. Bishop	New York, N. Y	Bay Shore, N. Y.
70	Oys.	3	50	Samuel Y. Bayles	do	Oyster Bay, N. Y.
71	Cod.	6	20	S. S. Klaroff & Sons	Provincetown, Mass	281 Commercial Street.
72	Fsh.	3	6	Leroy Balderson	Reedville, Va	Lodge, Va.
73	Frt.	2	35	W. J. Holland	Crisfield, Md	Route 1.
74	Frt.	1	15	R. L. Acra	Newport News, Va	Bena, Va.

[3] Formerly ga. y Hebe.

Line No.	Official No.	Signal letters	Rig	Name of vessel	Tonnage		Register dimensions			When built	Where built
					Gross	Net	Length	Breadth	Depth		
							Feet	*Feet*	*Feet*		
1	81292		Ga. s.	W. J. Lowery	14	5	55.0	15.0	3.8	1890	Solomons Island, Md.
2	81836		Ga. s.	W. J. Roach	9	7	45.0	15.0	3.0	1902	Accomac, Va.
3	81583		Ga. s.	W. J. Shepherd	12	10	45.0	13.3	2.1	1897	Carrollton, Va.
4	220995		Ga. s.	[1] W. J. Townsend	105	66	77.2	20.0	11.5	1876	Baltimore, Md.
5	81718		Ga. s.	W. L. Muir	18	18	62.0	17.3	4.5	1900	St. Peters, Md.
6	217120		Ga.w.	W. L. Ritchie	14	9	59.2	12.6	2.2	1919	Paducah, Ky.
7	222857		Ga.w.	W. M. Brown	22	22	56.4	12.7	2.5	1923	Chattanooga, Tenn.
8	206366		Ga. s.	W. M. Kuppersmith	12	9	44.0	14.8	3.1	1909	Bon Secour, Ala.
9	216065		Ga. s.	W. M. Webb	66	48	77.4	22.3	5.4	1918	Morehead City, N. C.
10	211291		Ga. s.	W. O. Moore	16	9	48.5	14.1	4.7	1913	Poquoson, Va.
11	224141		Ga. s.	W. P. Anderson	82	46	104.3	14.9	8.6	1923	Morehead City, N. C.
12	221074		Ga. s.	W. P. Wilkin, jr	22	15	56.7	12.6	4.5	1920	Norfolk, Va.
13	223455		Ol. s.	W. R. Lewis	35	24	59.1	17.2	5.1	1923	Hudson, Md.
14	81478		Ga. s.	W. S. Biggs	10	7	41.0	13.0	3.5	1894	Patchogue, N. Y.
15	206464		Ga. s.	W. S. Fentress	11	5	46.4	12.4	3.0	1909	Portsmouth, Va.
16	80920		Ga. s.	W. W. Croswell	8	5	43.0	11.0	3.0	1882	York Co., Va.
17	81240		Ga. s.	W. W. Smith	11	6	53.4	12.2	3.4	1889	Monie, Md.
18	223601		Ga. s.	W. S. & S	8	6	32.5	11.3	4.2	1924	Mariners Harbor, N. Y.
19	81287		Ga. s.	W. Gertrude Bennett	7	7	47.6	12.5	3.0	1886	St. Peters, Md.
20	200035		Ga. s.	Wabash	8	6	32.0	10.8	4.1	1903	Ballard, Wash.
21	216858		Ga.w.	Wabash	10	10	47.7	12.0	2.3	1918	Mount Carmel, Ill.
22	80984		Ga. s.	Wacondah	9	8	31.9	12.7	4.2	1883	Canarsie, N. Y.
23	213382		Ga. s.	Wahama	31	24	52.6	13.1	7.0	1915	Rockport, Mass.
24	207572		Ga. s.	Wahine	14	11	52.9	13.0	3.2	1910	Perth Amboy, N. J.
25	207204		Ga. s.	Wahtawah	12	7	42.9	11.0	4.3	1910	Boothbay Harbor, Me.
26	81745		Ga. s.	Waiakea	8	7	43.0	9.6	4.6	1899	San Francisco, Calif.
27	217561		Ga. s.	Waiakea	15	10	46.2	13.3	4.3	1919	do.
28	93215		Ga. s.	[2] Waif	23	14	44.0	13.4	6.4	1901	Brooklyn, N. Y.
29	206519		Ga. s.	Waif	23	15	56.0	12.6	6.4	1909	Seattle, Wash.
30	214020		Ga. s.	Wainaku	14	9	45.6	13.1	4.1	1916	San Francisco, Calif.
31	212433		Ga. s.	Waldo	10	7	39.7	10.5	3.6	1914	Houston, Tex.
32	204060		Ga. s.	Waldron B	54	36	66.5	18.6	6.4	1907	Stratford, Conn.
33	209750		Ga. s.	Wallulah	13	9	44.9	12.5	3.9	1912	Astoria, Oreg.
34	208961		Ol. s.	[3] Walnero No. 1	36	24	54.2	16.0	6.0	1910	Milford, Del.
35	205139		Ga. s.	Walter	8	6	31.5	11.9	3.6	1908	Paulsboro, N. J.
36	223870		Ga.w.	Walter, jr	48	30	74.0	19.0	3.0	1924	Calhoun, Ky.
37	214137		Ga. s.	Walter D	15	10	35.5	12.3	7.0	1916	Marquette, Mich.
38	208423		Ga. s.	Walter T	10	8	30.0	9.8	3.0	1911	Patchogue, N. Y.
39	91473		Ga. s.	[4] Walter Bateman	32	15	58.1	19.2	5.1	1882	Bridgeton, N. J.
40	81082		Ga. s.	Walter M. Johnson	28	14	51.7	17.5	5.1	1885	do.
41	81139		Ga. s.	Walter H. Hinson	15	7	44.4	18.4	4.4	1887	Mauricetown, N. J.
42	80570		Ga. s.	Walter R. Smith	13	8	39.5	14.9	4.0	1876	Freeport, N. Y.
43	213582		Ga.w.	WALTER W. SCHAEFER	38	38	64.7	17.0	3.0	1915	Washington, Mo.
44	201062		Ga. s.	[5] Waltham	82	44	75.8	21.9	9.8	1904	East Boothbay, Me.
45	215827		Ga.w.	Walton	10	10	44.3	9.0	2.2	1912	Willow, Ky.
46	224154		Ga. s.	Wamp	9	5	36.1	11.3	2.9	1924	Houma, La.
47	220108		Ga s.	WANAMINGO	58	58	64.6	21.1	3.5	1920	Dubuque, Iowa.
48	204843		Ga. s.	Wanda	9	7	31.0	9.9	2.6	1907	James Island, S. C.
49	223152		Ga. s.	[6] Wanda	14	11	37.9	10.7	3.8	1917	Bellingham, Wash.
50	80451		Ga. s.	Wanderer	11	6	47.0	14.0	3.0	1874	Crisfield, Md.
51	80800		Ga. s.	Wanderer	14	13	37.2	13.4	4.5	1881	Essex, Mass.
52	81335		Ga. s.	Wanderer	8	6	32.0	13.5	3.5	1891	Patchogue, N. Y.
53	81783		Ga. s.	Wanderer	11	8	47.5	13.1	3.5	1901	Grafton, Va.
54	81861		Ga. s.	Wanderer	7	5	43.4	11.7	2.8	1903	Beaufort, S. C.
55	201993		Ga. s.	Wanderer	9	7	30.6	12.8	4.0	1905	West Mystic, Conn.
56	204597		Ga. s.	Wanderer	14	12	35.3	10.5	4.6	1906	Southampton, N. Y.
57	205183		Ga. s.	Wanderer	14	7	49.0	12.0	4.5	1908	Portland, Oreg.
58	207569		Ga. s.	Wanderer	15	12	37.0	12.0	5.4	1910	Tacoma, Wash.
59	209488		Ga. s.	Wanderer	14	14	40.0	12.0	4.4	1911	Decatur, Wash.
60	219171		Ga.w.	Wanderer	33	15	50.0	11.0	2.5	1919	Evansville, Ind.
61	221410		Ga. s.	Wanderer	7	6	30.4	8.1	2.7	1921	Keyport, Wash.
62	212022		Ga. s.	Wanderer II	27	18	44.6	13.6	5.5	1914	Seattle, Wash.
63	209696		Ga. s.	Wanderlust	15	10	39.7	10.7	4.7	1912	Stockton, Calif.
64	212576		Ga. s.	Waneta	11	11	39.6	9.6	3.6	1914	Atlantic, N. C.
65	205245		Ga.w.	Wanista	34	29	57.9	24.2	3.0	1908	Ainsworth, Wash.
66	204373		Ga. s	Wannacomet	13	8	49.3	12.3	3.8	1907	Fairhaven, Calif.
67	215073		Ga.w.	WAR CHIEF	10	7	51.5	10.0	2.5	1910	Grafton, Ill.
68	26785		Ga. s.	War Eagle	37	16	58.5	20.6	4.3	1865	San Francisco, Calif.
69	222062		Ol. s.	Warco	23	15	62.2	12.6	4.5	1922	Bonneville, Oreg.
70	209130		Ga. s.	Ward S	9	9	27.0	8.5	3.0	1910	Manitowoc, Wis.
71	213916		Ga. s.	Ward's Cove	34	23	58.1	15.0	6.7	1916	Tacoma, Wash.
72	222446		Ga. s.	Warrances	6	5	30.7	8.4	3.3	1909	Athens, N. Y.
73	222687		Ga. s.	Warren C	79	54	104.3	14.9	8.3	1917	Norfolk, Va.
74	204935		Ga. s.	Warrior	7	5	34.2	10.2	3.9	1905	Black Diamond, Calif.

[1] Formerly (a) U. S. C. and G. S. schooner Drift. (b) U. S. Lighthouse ga. s. 97 Bush.

[2] Formerly ga. s. Mary Brent

[3] Formerly ga. s. Clipper.

Line No.	Service	Crew	Horsepower	Name of owner	Home port	Address of owner
1	Frt.	2	8	M. F. Brown	Norfolk, Va.	Ocean View, Va.
2	Frt.	2	32	W. W. Harris	do	
3	Frt.	2	32	John Freeman	do	Nansemond, Va.
4	Wat.	2	50	W. J. Townsend	Baltimore, Md.	836 North Fulton Avenue.
5	Frt.	1	10	Frank F. Drummond	Cape Charles, Va.	Sanford, Va.
6	Tow.	1	32	P. W. Richie	Paducah, Ky.	1042 South Third Street.
7	Tow.	1	60	W. M. Brown	Chattanooga, Tenn.	218 Waters Street.
8	Oys.	1	24	John Steiner	Mobile, Ala.	Bon Secour, Ala.
9	Fsh.	14	120	Wallace Fisheries Co. (N. C.)	Beaufort, N. C.	Morehead City, N. C.
10	Fsh.	3	36	R. L. Hudgins	Norfolk, Va.	Bohannon, Va
11	Fsh.	1	100	Portsmouth Fisheries Co. (N. C.)	Beaufort, N. C.	Morehead City, N. C.
12	Frt.	1	60	Wilkins Ship Supply Co. (Va.)	Norfolk, Va.	
13	Frt.	2	48	Wm. R. Lewis	Cambridge, Md.	Oakley Street.
14	Msc.	1	24	Ernest C. Swezey	New York, N. Y.	Babylon, N. Y.
15	Frt.	2	10	Joe W. Wright	Norfolk, Va.	Hobson, Va.
16	Oys.	2	22	J. B. Forrest	Newport News, Va.	Jeffs, Va.
17	Frt.	1	15	Chester Battle	Norfolk, Va.	Deans, Va.
18	Msc.	1	10	Wm. Spencer & Son Corp (N. Y.)	New York, N. Y.	40 Rector Street.
19	Oys.	2	5	John H. O'Berry	Annapolis, Md.	Solomons, Md.
20	Fsh.	2	16	Ernest Pierce	Ketchikan, Alaska	
21	Pas	1	35	Henry W. Seitz	St. Louis, Mo.	Mount Carmel, Ill.
22	Msc.	1	20	Charles Nestrand	New York, N. Y.	College Point, N. Y.
23	Fsh.	8	25	Walter W. Campbell	Gloucester, Mass.	Rockport, Mass.
24	Pas.	2	16	Association Island Corporation (N. Y.)	Cape Vincent, N. Y.	Association Island, N. Y.
25	Frt.	2	12	Alvin C. Ramsdell	Southwest Harbor, Me.	Lubec, Me.
26	Tow.	2	50	Waiakea Mill Co. (Hawaii)	Honolulu, T. H.	Hilo, Hawaii.
27	Tow.	1	50	John Kalilanu	do	Do.
28	Frt.	2	30	J. G. Lamp	Baltimore, Md.	606 South Broadway.
29	Frt.	1	37	Charles A. Mathews	Cordova, Alaska	
30	Tow.	1[4]	50	Geo. V. Freetly	San Francisco, Calif.	1226 Thirty-third Street
31	Pas.	2	40	Sunset Fuel Oil Co. (Ariz.)	Corpus Christi, Tex.	City National Bank Building.
32	Oys.	7	106	Samuel Y. Bayles	New York, N. Y.	Oyster Bay, N. Y.
33	Fsh.	1	60	Columbia Packers Association (Oreg.)	Astoria, Oreg.	Eighth Street.
34	Tow.	5	150	Walnero Towing Line (N. Y.)	New York, N. Y.	Woodside, N. Y.
35	Frt.	2	50	D. T. Sheridan	Philadelphia, Pa.	127 Walnut Street.
36	Tow.	4	105	Walter G. Houghland	Evansville, Ind.	Old National Bank.
37	Msc.	1	85	T. L. Durocher	Marquette, Mich.	Detour, Mich.
38	Frt.	1	12	John E. Anderson	New York, N. Y.	Ocean Beach, N. Y.
39	Oys.	5	36	Arthur Hinson	Philadelphia, Pa.	Mauricetown, N. J.
40	Oys.	6	20	Samuel P. Fithian	do	Bridgeton, N. J.
41	Oys.	5	24	Aaron S. Hunter	do	Haleyville, N. J.
42	Frt.	3	30	Charles W. Evans	Perth Amboy, N. J.	Keyport, N. J.
43	Fer.	2	40	Hugo G. Schaefer	St. Louis, Mo.	Washington, Mo.
44	Fsh.	17	50	Merton P. Hutchins	Boston, Mass.	Waltham, Mass.
45	Tow.	2	12	John Kephart	Louisville, Ky.	118 Holdeman Avenue.
46	Fsh.	2	18	Joseph Picou	New Orleans, La.	Houma, La.
47	Fer.	3	70	Joseph H. Zimmerman	Milwaukee, Wis.	Prairie du Chien, Wis.
48	Frt.	2	18	V. S. Sloan	Charleston, S. C.	1 Legare Street.
49	Pas.	2	50	Joseph A. Ruest	Salem, Mass.	10 Lemon Street.
50	Frt.	1	40	L. J. Neal	Cambridge, Md.	Oxford, Md.
51	Frt.	2	12	Herbert P. Wennerberg	Gloucester, Mass.	
52	Pas.	1	18	Harry H. Danes	New York, N. Y.	Sayville, N. Y.
53	Frt.	2	20	J. W. Linton	Norfolk, Va.	Berkley, Va.
54	Frt.	3	20	George Waterhouse	Beaufort, S. C.	
55	Fsh.	2	10	Andrew Trione	New London, Conn.	67 Belden Street.
56	Pas.	1	30	Edward W. Davis	New York, N. Y.	Southampton, N. Y.
57	Fsh.	1	60	Superior Fish Co. (Oreg.)	Ketchikan, Alaska	Point Beauclaire, Alaska.
58	Fsh.	6	16	Ben Johnson	Tacoma, Wash.	Olalla, Wash.
59	Fsh.	3	40	John L. Carlson	Juneau, Alaska	
60	Tow.	3	28	Hazleton Gravel Co. (Ind.)	Evansville, Ind.	Hazleton, Ind.
61	Fsh.	4	6	Geo. Contraro	Seattle, Wash.	Keyport, Wash.
62	Fsh.	6	27	Fidalgo Island Packing Co. (Me.)	do	Anacortes, Wash.
63	Pas.	1	24	Charles E. Clark	San Francisco, Calif.	Oakland, Calif.
64	Frt.	1	12	John O. Mason	Beaufort, N. C.	Stacy, N. C.
65	Pas.	2	20	S. A. Ash	Seattle, Wash.	Wallula, Wash.
66	Fer.	2	50	Coggeshall Launch Co. (Calif.)	Eureka, Calif.	Foot F Street.
67	Pas.	1	28	Starved Rock Ferry Co. (Ill.)	Chicago, Ill.	Starved Rock, Ill.
68	Frt.	1	20	John R. Stone	San Francisco, Calif.	Petaluma, Calif.
69	Fsh.	1	60	Warren Packing Co. (Oreg.)	Portland, Oreg.	Yeon Building.
70	Fsh.	1	8	Philip T. Daly	Detroit, Mich.	28 Campan Building.
71	Fsh.	2	50	Wards Cove Packing Co. (Alaska)	Ketchikan, Alaska	Wards Cove, Alaska.
72	Pas.	1	16	Oscar Dederick	Albany, N. Y.	Athens, N. Y.
73	Fsh.	5	660	Atlantic Products Co. (N. J.)	Newark, N. J.	Elizabeth, N. J.
74	Frt.	1	20	Frank P. Williams	St. Michael, Alaska	

[4] Formerly ga. s. Martin Anderson.
[5] Formerly ga. s. Olive F. Hutchins.
[6] Formerly U. S. Navy ga. s. 3423.

Line No.	Official No.	Signal letters	Rig	Name of vessel	Tonnage		Register dimensions			When built	Where built
					Gross	Net	Length	Breadth	Depth		
							Feet	*Feet*	*Feet*		
1	209907		Ga. s.	Warrior	9	6	30.5	10.0	5.6	1912	Bellingham, Wash.
2	211956		Ol. s.	Warrior	82	56	78.0	17.0	9.6	1914	Seattle, Wash.
3	216625		Ga.w.	Warrior	13	11	57.3	13.6	2.5	1909	Marseilles, Ill.
4	220223		Ga. s.	Wasa	10	9	37.4	10.6	3.9	1920	Everett, Wash.
5	205794		Ol. s.	Washakie	77	66	89.0	21.2	10.0	1908	Chelsea, Mass.
6	81849		Ga. s.	Washington	7	5	36.5	7.7	2.8	1903	Marshfield, Oreg.
7	207637		Ga. s.	Washington	17	11	42.4	12.6	4.0	1910	Seattle, Wash.
8	212039		Ga. s.	Washington	306	246	125.5	25.8	7.2	1914	Dockton, Wash.
9	213014		Ga. s.	Washington	15	6	39.0	13.0	5.8	1915	San Francisco, Calif.
10	218103		Ga. s.	Washington	18	15	44.6	12.1	5.3	1919	Seattle, Wash.
11	222765		Ol. s.	Washington	127	76	102.2	19.6	8.4	1923	Washington, N. C.
12	222912		Ol. s.	Washington	95	64	120.0	36.0	8.4	1923	St. Helens, Oreg.
13	217895		Ga. s.	Wasp	7	6	31.1	8.2	3.6	1919	Friday Harbor, Wash.
14	222690		Ol. s.	Wasp	31	21	55.4	16.0	6.1	1920	Seattle, Wash.
15	202048		Ga. s.	Watanna	10	8	48.9	12.1	3.3	1905	Sandusky, Ohio.
16	81495		Ga. s.	Watauga	15	12	43.0	14.1	4.3	1894	Brooklyn, N. Y.
17	200776		Ga. s.	Water Island	7	6	44.0	10.0	4.5	1904	Patchogue, N. Y.
18	221439		Ga. s.	Waterland	42	26	60.3	15.1	6.9	1921	Tacoma, Wash.
19	81032		Ga. s.	Water Lilly	19	18	58.7	17.2	4.2	1884	Mill Creek, Md.
20	207119		Ga. s.	Water Lilly	12	11	34.7	9.4	3.6	1908	Manitowac, Wis.
21	209405		Ga. s.	Water Lily	7	7	28.0	8.3	3.4	1911	West De Pere, Wis.
22	210958		Ga. s.	Water Lily	8	5	33.5	7.4	3.0	1911	Chicago, Ill.
23	212472		Ga. p.	Waterlily	49	27	64.9	15.0	4.0	1914	Elizabeth City, N. C.
24	224526		Ga.w.	Waterloo	27	17	55.0	9.0	2.7	1925	Loudon, Tenn.
25	81696		Ga. s.	Water Witch	9	6	37.4	9.6	4.4	1900	Belvedere, Calif.
26	81858		Ga. s.	Water Witch	22	19	60.0	15.0	4.0	1902	Jacksonville, Fla.
27	213301		Ga. s.	Water Witch	15	6	51.9	12.4	4.0	1915	Portland, Oreg.
28	81148		Ga. s.	Watson	12	12	40.0	13.8	3.8	1887	Bayonne, N. J.
29	215569		Ga. s.	Watson II	19	12	48.0	12.0	4.7	1917	Hoquiam, Wash.
30	80989		Ga. s.	Watson Tomkins	83	78	83.5	27.1	5.4	1883	St. Michaels, Md.
31	81345		Ga. s.	Wave	7	6	36.2	12.7	3.2	1891	Patchogue, N. Y.
32	81500		Ga. s.	Wave	6	6	30.7	10.3	5.7	1895	Brooksville, Me.
33	81826		Ga. s.	Wave	14	14	48.2	14.0	3.1	1902	Harlowe, N. C.
34	201354		Ga. s.	Wave	7	5	36.0	10.9	2.7	1901	West Haven, Conn.
35	204697		Ga. s.	Wave	11	8	42.4	10.3	4.4	1907	Decatur, Wash.
36	205071		Ga. s.	Wave	13	8	46.9	10.3	3.7	1908	Galveston, Tex.
37	207442		Ga.w.	Wave	30	9	56.0	12.3	3.1	1908	Dubuque, Iowa.
38	207954		Ga. s.	Wave	7	6	33.3	8.8	2.6	1909	Georgetown, S. C.
39	215913		Ga. s.	Wave	12	5	41.9	12.7	4.6	1917	Toledo, Oreg.
40	220540		Ga. s.	Wave	10	7	35.6	9.8	4.8	1920	Ketchikan, Alaska.
41	206909		Ga. s.	Wave II	12	8	43.4	9.9	3.4	1909	Galveston, Tex.
42	215126		Ga. s.	Wa Wa	9	6	34.1	10.4	4.7	1917	Seattle, Wash.
43	220516		Ga. s.	Wa Wa	9	8	33.8	8.3	3.2	1907	Vergennes, Vt.
44	81047		Ga. s.	Wa Wa Yanda	13	7	47.5	12.5	3.9	1882	Noank, Conn.
45	203160		Ga. s.	Wawona	8	6	35.5	8.5	3.0	1906	Mukilteo, Wash.
46	81344		Ga. s.	Way Haven	7	7	44.4	12.1	2.8	1891	Smyrna, N. C.
47	224258		Ol. s.	Wayland, jr	13	9	42.9	12.4	3.8	1924	Arlington, Fla.
48	206186		Ga. s.	Wayne	9	7	30.0	10.8	4.0	1906	Point Lookout, Mich.
49	201905		Ga. s.	Wayward	14	13	46.0	14.6	3.6	1905	Stratford, Conn.
50	216332		Ga. s.	We	12	11	32.4	10.0	4.7	1918	Anacortes, Wash.
51	211087		Ga. s.	Webfoot	12	8	35.6	10.0	4.0	1913	Seattle, Wash.
52	212863		Ga. s.	Webstone	7	6	41.0	10.0	3.0	1914	Alton, Ill.
53	221403		Ga. s.	Wego	12	10	38.2	12.0	3.7	1921	Cape May City, N. J.
54	207998		Ga. s.	Wekiwa	19	16	46.4	11.2	3.3	1910	Palatka, Fla.
55	80876		Ga. s.	Welcome	6	5	27.2	12.1	3.5	1882	Key West, Fla.
56	81865		Ga. s.	Welcome	7	6	42.4	10.0	2.7	1903	Manitowoc, Wis.
57	204824		Ga. s.	Welcome	14	10	35.5	10.6	4.3	1907	Ballard, Wash.
58	208293		Ga.w.	Welcome	13	13	59.0	12.0	2.4	1910	Golconda, Ill.
59	211863		Ga. s.	Welcome	21	14	42.3	13.3	5.6	1913	Tacoma, Wsah.
60	219113		Ga. s.	Welcome	14	9	47.4	14.1	4.0	1919	Marshfield, Oreg.
61	220122		Ga. s.	Welcome	41	32	55.1	15.9	7.1	1920	Gig Harbor, Wash.
62	221023		Ga.w.	Welcome	22	8	64.0	14.0	2.3	1920	Monroe, La.
63	222176		Ga. s.	Welcome	39	18	60.1	15.2	7.0	1920	Los Angeles, Calif.
64	81531		Ga. s.	Wenham Lake	12	10	37.0	13.0	4.5	1896	Gloucester, Mass.
65	80823		Ga. s.	Wenona	22	20	43.1	16.6	5.9	1881	Brooklyn, N. Y.
66	206372		Ga. s.	Wenona	9	6	28.6	11.5	2.6	1905	Palatka, Fla.
67	80429		Ga. s.	Wenonah	8	7	31.5	12.0	3.5	1874	Greenport, N. Y.
68	208595		Ol. s.	Wenonah	35	15	60.0	16.4	6.0	1911	Vancouver, Wash.
69	81552		Ga. s.	Wentz L. Roberts	33	16	63.7	19.7	5.4	1896	Whitehaven, Md.
70	81375		Ga. s.	Weona	12	10	37.5	13.0	5.4	1892	Toms River, N. J.
71	213797		Ga. s.	Weona II	79	73	58.2	17.1	5.0	1915	St. Augustine, Fla.
72	213729		Ga. s.	Weowna	6	5	30.3	10.0	3.8	1915	Eastham, Mass.
73	81631		Ga. s.	We're Here	9	9	45.4	14.2	3.2	1897	Punta Gorda, Fla.
74	200808		Ga. s.	Wesley	6	6	28.0	9.4	3.7	1912	Sturgeon Bay, Wis.
75	220192		Ga. s.	Wesley	14	9	39.1	11.0	5.4	1920	Seattle, Wash.

Line No.	Service	Crew	Horsepower	Name of owner	Home port	Address of owner
1	Tow.	2	40	Gilkey Bros. Towing Co. (Wash.)	Seattle, Wash	Anacortes, Wash.
2	Fsh.	7	120	Pacific American Fisheries (Me.)	do	Bellingham, Wash.
3	Pas.	1	21	Starved Rock Ferry Co. (Ill.)	Chicago, Ill	Starved Rock, Ill.
4	Fsh.	2	15	Earl E. Bowers	Seattle, Wash	Everett, Wash.
5	Fsh.	8	70	Warren Fish Co. (Fla.)	Pensacola, Fla	Baylen Street Wharf.
6	Pas.	1	25	Gardiner Mill Co. (Calif.)	Marshfield, Oreg	Gardiner, Oreg.
7	Fsh.	4	20	Bank of California National Association (U. S. A.).	Seattle, Wash	815 Second Avenue.
8	Frt.	8	750	New England Fish Co. (Me.)	Boston, Mass	44 Boston Fish Pier.
9	Fsh.	2	40	Jong Yin	San Francisco, Calif	736 Sacramento Street.
10	Fsh.	4	30	A. W. Carlson	Kecthikan, Alaska	
11	Frt.	4	250	Doone Transportation Co	Washington, N. C	
12	Fer.	2	140	Longview Ferry Co. (Wash.)	Portland, Oreg	Longview, Wash.
13	Fsh.	3	12	Berthel Peterson	Seattle, Wash	114 Fifth Avenue.
14	Tow.	4	100	Washington Tug & Barge Co. (Wash.)	do	Colman Dock.
15	Frt.	1	15	Oscar P. Lay	Sandusky, Ohio	
16	Msc.	3	30	Pierville Stock Co. (N. Y.)	New York, N. Y	Forty-ninth and Fiftieth Streets.
17	Msc.	1	25	Anthony J. Suchan	do	398 Eighth Street.
18	Fsh.	8	50	Olaf Jacobson	Ketchikan, Alaska	
19	Frt.	2	15	William R. Lewis	Cambridge, Md	Oakley Street.
20	Fsh.	3	18	James Johnson	Milwaukee, Wis	Detroit Harbor, Wis.
21	Fsh.	3	15	Fred Chapek	do	Two Rivers, Wis.
22	Msc.	2	12	George Sprenzel	Chicago, Ill	2134 West Nineteenth Street.
23	Pas.	4	25	C. C. Clark	Elizabeth City, N. C	
24	Tow.	3	30	O. V. Harrison	Chattanooga, Tenn	Loudon, Tenn.
25	Frt.	2	40	Young Bros. (Ltd.) (Hawaii)	Honolulu, Hawaii	Pier 12.
26	Pas.	4	36	Frank McCabe	Charleston, S. C	82 Pitt Street.
27	Tow.	4	50	W. H. Walker	Los Angeles, Calif	Long Beach, Calif.
28	Frt.	1	24	I. H. Tawes	Crisfield, Md	South Somerset Avenue.
29	Fsh.	2	32	Gus Strand	Seattle, Wash	Aberdeen, Wash.
30	Msc.	3	54	Henry Maurer & Son (N. J.)	New York, N. Y	420 East Twenty-third Street.
31	Msc.	1	14	Frank Welsh	do	Patchogue, N. Y.
32	Frt.	2	6	Edward Alley	Ellsworth, Me	Jonesport, Me.
33	Frt.	1	20	J. A. Meadows	New Bern, N. C	
34	Fsh.	1	27	Eben F. Weeks	New Bedford, Mass	Bourne, Mass.
35	Tow.	1	29	E. H. Pfaffle	Nome, Alaska	Council, Alaska.
36	Pas.	2	5	G. A. C. Halff	Corpus Christi, Tex	San Antonio, Tex.
37	Tow.	4	72	F. P. Gillen	Peoria, Ill	Beardstown, Ill.
38	Frt.	1	12	F. W. Ford, jr	Georgetown, S. C	914 Highmarket Street.
39	Tow.	1	20	C. C. Myers	Seattle, Wash	Port Orchard, Wash.
40	Fsh.	2	25	B. A. Pettersen	Ketchikan, Alaska	
41	Pas.	1	20	George W. Johnson	Galveston, Tex	1207 Avenue D.
42	Fsh.	3	18	W. G. Woltman	Seattle, Wash	Palace Hotel.
43	Fsh.	1	15	Charles Tobin	Buffalo, N. Y	
44	Frt.	2	38	William A. Somers	New York, N. Y	Jersey City, N. J.
45	Tow.	2	35	Canton Lumber Co. (Wash.)	Port Townsend, Wash	Everett, Wash.
46	Frt.	1	10	J. J. Kelley	Elizabeth City, N. C	
47	Tow.	2	60	Florida Lighterage Co. (Fla.)	Jacksonville, Fla	Durkee Building.
48	Fsh.	1	20	George E. Thompson	Grand Haven, Mich	Cheboygan, Mich.
49	Frt.	2	35	Henry C. Rowe	New Haven, Conn	Groton, Conn.
50	Fsh.	5	16	W. H. Soule	Seattle, Wash	Charleston, Wash.
51	Fsh.	2	20	Vermont Marble Co. (Vt.)	Tacoma, Wash	East End Eleventh Street Bridge.
52	Tow.	2	50	C. W. Kellogg	Des Moines, Iowa	Keokuk, Iowa.
53	Pas.	2	25	Albert S. Ludlam	Philadelphia, Pa	Cape May, N. J.
54	Pas.	3	24	Weller L. Carmichael	Jacksonville, Fla	Ocala, Fla.
55	Frt.	2	7	Matthew Gates	Key West, Fla	822 Eaton Street.
56	Pas.	1	45	W. D. Scott	Chicago, Ill	2833 Eleanor Street.
57	Frt.	1	40	George Black	Seattle, Wash	Blaine, Wash.
58	Frt.	2	15	Kansas City Power & Light Co. (Mo.)	Kansas City, Mo	14th and Grand Avenue.
59	Fsh.	2	20	John Hudson	Ketchikan, Alaska	Metlakatla, Alaska.
60	Frt.	1	30	Coos River Transportation Co. (Oreg.)	Marshfield, Oreg	
61	Fsh.	8	50	Martin Stanich	Tacoma, Wash	Gig Harbor, Wash.
62	Tow.	4	15	Houston Montieth	New Orleans, La	Monroe, La.
63	Fsh.	8	60	William Maggio	Los Angeles, Calif	San Pedro, Calif.
64	Wat.	1	20	Herbert P. Wennersberg	Gloucester, Mass	39 Western Avenue.
65	Frt.	3	20	Howard B. Tickle	New York, N. Y	Delovan Street (B.).
66	Tow.	1	10	J. E. Vincent	Jacksonville, Fla	Sanford, Fla.
67	Oys.	2	12	John Christiansen	Bridgeport, Conn	552 Union Avenue.
68	Tow.	3	170	Port of Portland (Oreg.)	Portland, Oreg	
69	Fsh.	12	60	Southport Fish Scrap & Oil Co. (N. C.)	Wilmington, N. C	Southport, N. C.
70	Msc.	2	20	John Anderson	New York, N. Y	556 One hundred sixty-eighth Street.
71	Pas.	4	50	Walter J. Henry	St. Augustine, Fla	Daytona, Fla.
72	Fsh.	1	15	Anthony B. Orlar	Provincetown, Mass	7 Bradford Street.
73	Fsh.	3	32	W. H. Porter	Key West, Fla	Fort Meyers, Fla.
74	Fsh.	2	9	Earl Killoran	Marquette, Mich	Fayette, Michigan.
75	Fsh.	4	20	Ludwig Johansen	Seattle, Wash	7117 Twenty-eighth Avenue NW.

Line No.	Official No.	Signal letters	Rig	Name of vessel	Tonnage		Register dimensions			When built	Where built
					Gross	Net	Length	Breadth	Depth		
							Feet	*Feet*	*Feet*		
1	200788		Ga. s.	Wesley W. Sinnett	23	11	50.6	16.0	8.3	1904	Cape Porpoise, Me.
2	220611		Ga. s.	West	10	8	34.9	9.4	4.4	1920	Seattle, Wash.
3	222542		Ga. s.	West	12	9	42.3	9.1	4.9	1922	Port Blakely, Wash.
4	214672		Ga. s.	[1] West Africa No. 1	28	12	58.5	14.7	7.6	1917	Los Angeles, Calif.
5	215799		Ga. s.	[2] West Africa No. 2	26	11	57.4	14.2	6.5	1917	do.
6	212962		Ga. s.	[3] West Africa No. 3	34	21	59.8	20.0	6.3	1915	Oakland, Calif.
7	212963		Ga. s.	[4] West Africa No. 4	34	21	59.8	20.0	6.3	1915	do.
8	207273		Ga. s.	West Bay	7	6	30.1	10.2	4.4	1910	Saunderstown, R. I.
9	216906		Ga. s.	West River	15	10	47.5	13.3	2.9	1918	Shady Side, Md.
10	208118		Ga. s.	West Shore	6	6	37.3	8.9	3.1	1908	Saugatuck, Mich.
11	208186		Ga. s.	West Virginia	14	10	35.0	10.8	3.3	1910	Mount Vernon, Wash.
12	80297		Ga. s.	West Wind	22	21	46.0	14.2	6.0	1872	Brooklyn, N. Y.
13	215810		Ga. s.	Westover	41	24	63.5	15.8	5.5	1917	Westover, Md.
14	218414		Ga. s.	Westover	8	5	29.1	9.9	4.5	1919	Westport, Wash.
15	224838		Ol. s.	Westport	53	44	64.9	24.9	6.2	1925	Portland, Oreg.
16	217691		Ga. s.	Westeraalen	7	5	30.4	8.9	5.6	1917	Tacoma, Wash.
17	223074		Ga. s.	Western	7	6	32.9	8.7	4.0	1923	do.
18	96056		Ga. s.	[5] Western	15	10	36.6	12.2	4.3	1890	Seattle, Wash.
19	223582		Ol. s.	Western	52	41	62.4	16.7	7.8	1924	do.
20	220497		Ga. s.	Western Star	28	19	50.7	13.9	6.3	1920	do.
21	219425		Ga. s.	Westener	41	28	56.4	15.2	6.8	1920	Tacoma, Wash.
22	212044		Ga. s.	Westfjord	25	17	41.0	13.2	5.3	1914	Ballard, Wash.
23	221094		Ol. s.	Westmoreland	114	69	100.0	24.1	7.2	1921	Weems, Va.
24	215790		Ga. s.	Wetson	10	6	40.0	12.2	3.1	1917	Cut Off, La.
25	81716		Ga. s.	Wheatley	7	7	41.0	13.5	2.6	1900	Hudson, Md.
26	216180		Ga. s.	Whechasco	10	5	34.9	10.3	4.4	1918	San Diego, Calif.
27	81701		Ga. s.	Whelp	8	7	30.5	13.0	4.0	1899	Atlantic City, N. J.
28	218583		Ga. s.	Whidby	48	44	58.8	22.1	3.8	1919	Clinton, Wash.
29	217940		Ga. s.	Whileaway	8	6	38.1	8.6	3.8	1919	Seattle, Wash.
30	80818		Ga. s.	Whileaway	39	15	59.0	19.8	5.5	1881	Greenport, N. Y.
31	224364		Ol. s.	Whillamene	32	14	60.4	19.0	4.4	1924	Biloxi, Miss.
32	215627		Ol. s.	WHIPPET	10	6	35.2	9.3	3.7	1917	Kansas City, Mo.
33	214356		Ga.w.	Whisper	8	6	31.5	7.0	2.4	1914	Valley Park, Mo.
34	224864		Ga. s.	Whisper	12	9	37.6	10.2	4.3	1901	Nyack, N. Y.
35	208160		Ga. s.	White	7	5	33.0	10.4	3.2	1908	St. Ignace, Mich.
36	218933		Ga. s.	White B	8	5	36.2	11.8	3.3	1912	Cut Off, La.
37	220476		Ga. s.	White Bass	9	6	37.7	10.6	3.7	1916	Port Clinton, Ohio.
38	81835		Ga. s.	[6] White Bear	15	13	39.8	12.2	4.3	1902	Port Gamble, Wash.
39	210637		Ga. s.	White Bear	27	18	45.3	14.1	5.6	1912	Tacoma, Wash.
40	210952		Ga. s.	White Cap II	17	12	37.4	12.0	4.8	1913	Seattle, Wash.
41	210072		Ga. s.	White City	29	24	56.5	17.6	5.2	1912	New Haven, Conn.
42	213663		Ga.w.	White City	30	30	65.0	22.0	4.0	1915	Senechal, N. Dak.
43	205228		Ga. s.	White Cloud	11	10	33.5	9.0	3.5	1907	Manitowoc, Wis.
44	216932		Ga. s.	White Cloud	9	6	30.5	13.0	3.8	1887	Bristol, R. I.
45	211273		Ga. s.	White Flyer	7	5	33.0	10.0	4.0	1912	Manitowoc, Wis.
46	100642		Ga. s.	[7] White Heather	16	8	42.0	13.5	6.3	1897	Tottenville, N. Y.
47	215664		Ol. s.	White Heather	8	5	35.2	9.5	3.8	1917	Baltimore, Md.
48	80635		Ga. s.	White Star	6	6	31.4	11.9	2.8	1877	Brookhaven, N. Y.
49	218053		Ga. s.	White Star	20	17	40.0	12.0	6.4	1919	Cove, Wash.
50	219927		Ga. w.	White Star	17	14	57.6	14.3	2.2	1916	Plaquemine, La.
51	202226		Ga. s.	White Swan	7	6	30.4	8.4	2.4	1904	Manitowoc, Wis.
52	216167		Ga.w.	White Swan	15	10	36.5	12.0	2.4	1918	Fisk, Mo.
53	222237		Ga. s.	White Swan	99	87	81.0	23.0	7.5	1922	Manitowoc, Wis.
54	26732		Ga. s.	White Wing	23	12	49.6	17.6	4.6	1867	Dividing Creek, N. J.
55	81556		Ga. s.	White Wing	17	11	50.0	14.3	3.6	1896	Newpoint, Va.
56	201455		Ga. s.	White Wing	14	10	47.0	16.4	3.2	1904	Biloxi, Miss.
57	201667		Ga. s.	White Wing	21	15	64.3	17.5	4.4	1904	Chincoteague, Va.
58	206927		Ga. s.	White Wing	37	31	71.6	16.5	4.3	1909	White Haven, Md.
59	204024		Ga. s.	Whitford	14	12	40.5	8.5	3.4	1907	Oshkosh, Wis.
60	80898		Ga. s.	Whithby	27	18	58.1	17.6	6.0	1882	Port Jefferson, N. Y.
61	218649		Ga. s.	Whitney	12	5	41.5	8.2	3.1	1915	Allemands, La.
62	207671		Ga. s.	Why Not	6	6	26.5	8.1	3.1	1905	Leland, Mich.
63	203529		Ga. s.	[8] Wicocon	49	29	68.0	19.2	4.4	1906	Manteo, N. C.
64	202725		Ga. s.	Wicomico	33	29	52.0	12.3	3.3	1905	Shadpoint, Md.
65	81510		Ga. s.	Widgeon	9	7	30.8	12.0	3.0	1895	Tottenville, N. Y.
66	221331		Ga. s.	Wilbeth	8	6	32.7	9.5	4.4	1915	Elizabeth, N. J.
67	81195		Ga. s.	Wilbur D	15	14	44.0	15.2	4.0	1888	Patchogue, N. Y.
68	207585		Ga. s.	Wilbur M	6	6	27.1	8.7	3.6	1909	Harbor Springs, Mich.
69	81727		Ga. s.	Wilbur A. Morse	11	11	32.9	12.5	6.4	1900	Friendship, Me.
70	211279		Ga. s.	Wildbird	13	9	37.5	12.6	4.1	1913	Chicago, Ill.
71	222334		Ga. s.	Wild Duck	12	8	37.1	12.0	3.3	1922	Port Deposit, Md.
72	206025		Ga. s.	[9] Wild Goose	32	22	54.0	13.0	7.4	1909	North Haven, Me.
73	222073		Ga. s.	Wild Goose	9	5	41.5	7.6	7.0	1922	Lewiston, Idaho.
74	221532		Ga.w.	Wild Goose	7	5	44.4	8.4	2.3	1921	Rowena, Ky.

[1] Formerly ga. s. {a Wohelo. b Crowley No. 20.

[2] Formerly ga. s. {a Diamond Queen. b Crowley No. 24.

[3] Formerly ga. s. Crowley No. 23.

Line No.	Service	Crew	Horsepower	Name of owner	Home port	Address of owner
1	Fsh.	8	36	Patrick J. Murphy	Gloucester, Mass	54 Summer Street.
2	Fsh.	8	20	W. Tuger	Juneau, Alaska	
3	Fsh.	2	16	Sven Lonberg	Astoria, Oreg	222 Taylor Avenue.
4	Tow.	1	100	U. S. Shipping Board	New York, N. Y	45 Broadway.
5	Tow.	1	100	do	do	Do.
6	Tow.	1	100	do	do	Do.
7	Tow.	1	100	do	do	Do.
8	Fsh.	1	14	Harold L. Smith	Newport, R. I	Wickford, R. I.
9	Frt.	2	30	Charles E. Leatherbury	Annapolis, Md	Shady Side, Md.
10	Pas.	1	10	James Campbell	Grand Haven, Mich	Saugatuck, Mich.
11	Frt.	1	36	John S. Henry	Seattle, Wash	Lopez, Wash.
12	Pas.	2	29	M. L. Hensel	Norfolk, Va	
13	Frt.	3	45	Jas. O. Lore	Annapolis, Md	Solomons, Md.
14	Fsh.	1	16	John Olson	Seattle, Wash	Hoquiam, Wash.
15	Fer.	1	60	Cathalmet Ferry Co	Portland, Oreg	Cathlamet, Oreg.
16	Fsh.	1	12	Einar Beyer	Seattle, Wash	816 Thirty-fifth Avenue.
17	Fsh.	2	9	Andrew A. Gaarden	do	84 Seneca Street.
18	Tow.	3	75	Western Tow Boat Co. (Wash.)	do	Everett, Wash.
19	Fsh.	7	75	Geo. Eliasen	do	1174 Franklin Avenue.
20	Frt.	2	60	John W. McEwan	do	938 Twenty-first Avenue.
21	Fsh.	8	50	Halfhill Packing Corporation (Calif.)	Los Angeles, Calif	Long Beach, Calif.
22	Fsh.	5	27	P. Peterson	Seattle, Wash	Richmond Beach, Wash.
23	Pas.	3	100	G. Marvin Sandy	Reedville, Va	Hyacinth, Va.
24	Frt.	2	16	Dunbar-Dukate Co	New Orleans, La	Golden Meadow, La.
25	Frt.	4	12	Benjamin Gross	Annapolis, Md	Eastport, Md.
26	Fsh.	3	30	Ralph Waldo Chase	San Diego, Calif	
27	Fsh.	1	32	Thomas Slager	New York, N. Y	West Sayville, N. Y.
28	Fer.	2	50	Sound Ferry Lines (Wash.)	Seattle, Wash	Kingston, Wash.
29	Fsh.	2	12	Carl M. Johnson	Ketchikan, Alaska	
30	Frt.	2	45	Booth Fisheries Sardine Co. (Me.)	Machias, Me	
31	Fsh.	5	38	Foster Fountain Co. (La.)	Gulfport, Miss	Biloxi, Miss.
32	Pas.	1	40	R. H. Noble	Paducah, Ky	Second and Monroe Streets.
33	Pas.	1	12	T. W. McNeese	St. Louis, Mo	Valley Park, Mo.
34	Fsh.	1	60	Howard J. Goold	Philadelphia, Pa	Bivalve, N. J.
35	Fsh.	1	12	Hector McLeod	Grand Haven, Mich	St. Ignace, Mich.
36	Oys.	3	6	Frederick J. Callais	New Orleans, La	Cut Off, La.
37	Fsh.	2	28	Oscar P. Lay	Sandusky, Ohio	
38	Fsh.	6	18	Jack Hadland	Ketchikan, Alaska	Petersburg, Alaska.
39	Fsh.	7	30	Hidden Inlet Canning Co. (Wash.)	Juneau, Alaska	Hood Bay, Alaska.
40	Fsh.	4	20	A. & P. Products Corporation (N. Y.)	Ketchikan, Alaska	
41	Pas.	2	50	Herbert N. Simpson	New York, N. Y	Foot One hundred fifty-first Street.
42	Fer.	3	50	George E. Littlefield	Great Falls, Mont	Wolf Point, Mont.
43	Fsh.	2	12	Severin Knutson	Milwaukee, Wis	Marinette, Wis.
44	Pas.	3	16	Albert Kubowitsch	Boston, Mass	11 Elmwood Street.
45	Pol.	1	27	City of Chicago	Chicago, Ill	Sanitary District.
46	Frt.	1	15	Charles E. Goodridge	Boston, Mass	39 Somerset Street.
47	Frt.	1	15	Frank Florin	Baltimore, Md	2400 Fait Avenue.
48	Fsh.	1	8	John Flynn	New York, N. Y	Riverhead, N. Y.
49	Fsh.	3	30	Jacob Edwards	Seattle, Wash	Cove, Wash.
50	Frt.	4	32	Antoine J. Stagni	Morgan City, La	Thibodaux, La.
51	Fsh.	4	12	John Lain	Milwaukee, Wis	Kewaunee, Wis.
52	Pas.	1	15	Morehouse Stave & Manufacturing Co. (Ill.)	St. Louis, Mo	Morehouse, Mo.
53	Frt.	7	120	William Williamson	Milwaukee, Wis	Manitowoc, Wis.
54	Frt.	2	48	John B. Smith	Manteo, N. C	Lake Landing, N. C.
55	Frt.	3	30	Mrs. Margaret A. Mitchell	Elizabeth City, N. C	Old Trap, N. C.
56	Fsh.	5	16	James Spencer	Gulfport, Miss	Biloxi, Miss.
57	Oys.	2	24	A. H. Tillage	Newport News, Va	Gloucester Point, Va.
58	Frt.	2	28	Elmer L. Anderton	Cape Charles, Va	Sanford, Va.
59	Tow.	3	35	Cook & Brown Lime Co. (Wis.)	Milwaukee, Wis	Oshkosh, Wis.
60	Frt.	2	70	Frank Hammer, jr	New York, N. Y	2747 Delaware Place (B.).
61	Pas.	3	45	J. D. Constant & Son	New Orleans, La	Allemands, La.
62	Fsh.	1	14	George F. Cook	Grand Haven, Mich	Leland, Mich.
63	Tow.	5	100	Foreman Blades Lumber Co	Elizabeth City, N. C	
64	Pas.	2	38	White Haven Packet Co. (Md.)	Crisfield, Md	White Haven, Md.
65	Fsh.	1	25	Harold Jensen	New York, N. Y	1156 Third Avenue.
66	Msc.	3	20	William O. Munn	do	Rosedale Park, N. Y.
67	Frt.	2	15	Atlantic Beach Associates (N. Y.)	do	Freeport, N. Y.
68	Pas.	1	15	Henry W. Melching	Grand Haven, Mich	Harbor Springs, Mich.
69	Fsh.	5	10	F. H. Preston	Philadelphia, Pa	Morristown, Pa.
70	Tnk.	1	35	Geo. Romero	Chicago, Ill	1122 North La Salle Street.
71	Msc.	2	20	Leroy C. Wilson	Baltimore, Md	109 East Redwood Street.
72	Msc.	2	100	United Fruit Steamship Corporation (Del.)	New York, N. Y	17 Battery Place.
73	Pas.	1	60	Nelson Gay	Portland, Oreg	619 Skidmore Street.
74	Frt.	2	10	Cumberland County Refinery (Ky.)	Louisville, Ky	Burkesville, Ky.

[4] Formerly ga. s. Crowley No. 24.
[5] Formerly ga. s. Hornet.
[6] Formerly schooner Wm. and John
[7] Formerly ga.s. Irex.
[8] Formerly ga.s. John H. Small.
[9] Formerly ga.s. Wa-Shi-Shi-Ma.

Line No.	Official No.	Signal letters	Rig	Name of vessel	Tonnage		Register dimensions			When built	Where built
					Gross	Net	Length	Breadth	Depth		
							Feet	*Feet*	*Feet*		
1	214231		Ga. s.	Wild Rose	23	15	44.7	12.4	6.3	1916	Seattle, Wash.
2	216913		Ga. s.	Wild Rose	7	6	30.0	9.0	3.3	1915	Naubinway, Mich.
3	203428		Ga. s.	Wildwood	14	13	39.2	10.6	4.1	1906	Ketchikan, Alaska
4	216219		Ga.w.	Wildwood	15	15	55.0	12.0	2.3	1918	Bethlehem, Ind.
5	206498		Ga. s.	Wilfred P	9	9	31.1	10.4	4.7	1909	Groton, Conn.
6	209905		Ga. s.	Welhelmina	25	17	45.2	13.0	6.2	1912	Seattle, Wash.
7	216509		Ga. s.	[1] Wilhelmina	112	70	78.4	26.2	6.0	1918	Stockton, Calif.
8	223878		Ga. s.	Wiljen	10	6	30.5	10.3	3.4	1924	Peoria, Ill.
9	207537		Ga. s.	Wilkin II	15	5	37.6	12.9	6.0	1910	Phippsburg, Me.
10	218430		Ga. s.	Willamette Flyer	15	12	89.2	9.8	2.2	1919	Portland, Oreg.
11	203575		Ga. s.	Willapa	11	8	51.0	14.0	3.0	1906	South Bend, Wash.
12	107196		Ga. s.	Willard	12	9	37.5	15.6	4.5	1895	Ranisonville, N. C.
13	208170		Ga. s.	Willard	8	6	28.4	11.8	2.2	1906	Key West, Fla.
14	216186		Ga. s.	Willard	44	37	65.1	20.8	4.7	1918	Patchogue, N. Y.
15	210982		Ga. s.	Willard B	64	44	73.3	17.8	7.3	1913	Port Blakely, Wash.
16	200802		Ga. s.	[2] Willard C	15	10	50.7	12.2	5.1	1904	Eureka, Calif.
17	223530		Ol. s.	Willard Daggett	39	17	58.4	16.0	7.0	1924	East Boothbay, Me.
18	202550		Ga. s.	Willard K. Osier	8	5	31.1	11.1	5.8	1905	Friendship, Me.
19	211703		Ga. s.	Willena	162	124	90.0	23.0	4.0	1913	Chicago, Ill.
20	213531		Ga. s.	William C	15	10	51.7	10.9	3.7	1915	Stockton, Calif.
21	224085		Ga. s.	Wm. D	7	5	31.6	10.4	2.4	1924	Houma, La.
22	223535		Ol. s.	William J	15	10	39.2	13.2	5.0	1923	Solomons, Md.
23	223968		Ga. s.	William J	7	5	32.8	9.0	3.4	1924	Hoonah, Alaska
24	206437		Ga. s.	William S	8	6	33.8	11.0	4.3	1909	Erie, Pa.
25	224283		Ol. s.	William S	43	17	60.6	16.7	7.8	1924	Damariscotta, Me.
26	81639		Ga. s.	William and Jessie	6	6	40.2	14.5	2.8	1898	Hopeside, Va.
27	214101		Ga. s.	Wm. Amos	8	5	43.8	11.2	3.3	1916	Poquoson, Va.
28	208728		Ga. s.	[3] William Bauer	8	6	34.5	10.6	4.2	1908	Rocky River, Ohio
29	202478		Ga. s.	Wm. Brenner, jr	18	15	64.0	16.3	4.5	1905	Oriole, Md.
30	212370		Ga. s.	Wm. Cary	13	12	37.4	10.8	4.4	1914	Grand Rapids, Mich.
31	217084		Ga.w.	Wm. Coody	39	8	64.8	13.5	2.0	1909	Naples, La.
32	214014		Ga. s.	Wm. Crawford	15	10	43.0	12.8	4.8	1916	Seattle, Wash.
33	81107		Ga. s.	William Dennis	18	10	42.8	16.0	4.4	1886	Port Norris, N. J.
34	220841	MBWP	Ol. s.	Wm. Donovan	2,204	1,621	243.8	47.3	24.3	1919	Seattle, Wash.
35	212977		Ga. s.	Wm. Fisher	18	12	45.0	13.0	5.1	1915	Oakland, Calif.
36	221679		Ga. s.	William Graham	10	8	27.9	12.5	3.3	1921	Daufuskie Island, S. C.
37	223932		Ga. s.	WILLIAM HARBESON	65	35	60.6	18.7	6.8	1924	Pensacola, Fla.
38	81011		Ga. s.	William Kelsor	10	5	41.0	12.6	3.4	1883	York County, Va.
39	224648		Ga. s.	William Lloyd	7	5	35.6	10.3	3.8	1914	San Francisco, Calif.
40	81786		Ga. s.	William McKinley	14	13	45.8	14.9	4.0	1901	Patchogue, N. Y.
41	220678	MBQD	Ol. s.	WILLIAM PENN ✚⊙	7,615	4,837	439.6	60.2	33.7	1920	Gloucester City, N. J.
42	211594		Ga. s.	William Pitt	8	5	35.0	10.3	3.6	1913	Dames Point, Fla.
43	223256		Ga. s.	William Somers	36	25	58.7	16.0	5.8	1923	Amburg, Va.
44	201536		Ga. s.	William Tell	15	8	42.9	16.5	3.4	1904	Biloxi, Miss.
45	218140		Ga. s.	Wm. Vandal	11	7	38.0	10.5	3.9	1919	Hydaburg, Alaska
46	202672		Ga. s.	William Veale	34	20	56.0	19.4	5.5	1905	Greenwich, N. J.
47	81547		Ga. s.	William A. Morse	77	47	82.6	22.6	8.8	1896	Essex, Mass.
48	80584		Ga. s.	William A. Stevens	12	8	37.9	14.6	4.3	1876	Norwalk, Conn.
49	81674		Ga. s.	Wm. B. Tennison	18	11	60.5	17.5	4.5	1899	Crab Island, Md.
50	200731		Ga. s.	Wm. C. Davis	6	6	28.8	12.1	3.4	1904	Apalachicola, Fla.
51	80566		Ga. s.	William C. Lore	35	17	56.0	18.0	5.0	1876	Bridgeton, N. J.
52	223976		Ga. s.	Wm. E. Dever	14	9	37.2	11.0	4.1	1919	Chicago, Ill.
53	81231		Ga. s.	Wm. E. James	42	25	63.3	20.5	5.7	1889	Madison, Md.
54	110029		Ga. s.	[4] William H. Barnes	81	76	79.8	25.2	6.1	1869	Nyack, N. Y.
55	81237		Ga. s.	Wm. H. Bunting	15	15	56.3	15.6	4.4	1889	Oriole, Md.
56	80674		Ga. s.	William H. Davidson	10	7	33.2	12.0	5.0	1878	New London, Conn.
57	26438		Ga. s.	William H. Jewell	46	44	62.2	21.6	5.5	1852	Nyack, N. Y.
58	81625		Ga. s.	Wm. H. Killman	19	13	59.0	18.0	4.4	1898	Pocomoke City, Md.
59	80860		Ga. s.	Wm. H. McGee	25	23	63.3	18.2	4.5	1881	Somerset County, Md.
60	203962		Ol. s.	[5] William H. Rawley	51	31	65.3	21.0	5.5	1907	Cambridge, Md.
61	90285		Ga. s.	[6] Wm. H. Robbins	20	18	39.0	16.6	4.9	1895	Patchogue, N. Y.
62	81134		Ga. s.	William H. Rowe	16	15	45.5	15.6	4.0	1886	Bay Shore, N. Y.
63	81117		Ga. s.	Wm. H. Sharp	7	6	37.3	12.1	3.3	1886	Patchogue, N. Y.
64	81724		Ga. s.	Wm. J. Blankfard	26	18	66.6	18.1	4.4	1900	Cambridge, Md.
65	111305		Ol. s.	[7] Wm. J. Conway, jr	20	13	42.9	14.2	6.5	1900	Long Island City, N.Y.
66	81401		Ga. s.	William J. Griffith	17	11	59.0	15.6	4.4	1892	Oriole, Md.
67	205414		Ga. s.	Wm. L. Warner	7	7	31.4	9.0	3.3	1902	Manitowoc, Wis.
68	81503		Ga. s.	William M. Ritch	59	57	78.4	22.6	6.0	1895	City Island, N. Y.
69	81841		Ga. s.	Wm. M. Upshur	12	9	56.0	15.0	3.0	1902	Oyster, Va.
70	223575		Ga. s.	[8] Wm. R. Coleman	22	17	50.0	12.9	4.0	1918	New York, N. Y.
71	202565		Ga. s.	William R. Hearst	10	8	41.5	13.1	5.5	1896	East Machias, Me.
72	81351		Ga. s.	Wm. T. Banks	15	9	57.0	15.7	4.4	1891	St. Peter's, Md.
73	223398	MFHQ	Ol. s.	William T. Covington, jr.	250	132	129.9	22.4	10.0	1923	Solomons, Md.

[1] Formerly ga. s. R. J. Wheeler.
[2] Formerly ga. s. Peerless.
[3] Formerly ga. s. {a Annie E. Horn. b Red Crown.
[4] Formerly ga. s. Rebecca D.

Line No.	Service	Crew	Horsepower	Name of owner	Home port	Address of owner
1	Fsh.	3	45	A. Appleton	Seattle, Wash	537 Nineteenth Avenue.
2	Fsh.	2	24	Bay C. Perkins	Grand Haven, Mich.	Gould City, Mich.
3	Fsh.	1	20	A. A. Brindle	Ketchikan, Alaska	
4	Tow.	2	22	W. P. Hall	Memphis, Tenn	1621 York Avenue.
5	Fsh.	1	20	Christian Mikkelson	Newport, R. I	New Shoreham, R. I.
6	Fsh.	5	32	Christ Halle	Seattle, Wash	6750 Twenty-seventh Avenue NW.
7	Frt.	2	120	John Nickels	San Francisco, Calif.	Stockton, Calif.
8	Frt.	1	32	Richard C. Parker	Peoria, Ill	510 Blaine Street.
9	Fsh.	5	24	Emily A. Sinnett	Portland, Me	Cape Porpoise, Me.
10	Pas.	1	80	John K. Larson	Portland, Oreg	701 East Eighth Street.
11	Oys.	2	30	Long Island Oyster Co. (Wash.)	Seattle, Wash	South Bend, Wash.
12	Msc.	1	30	J. W. Mitchell	New Bern, N. C	
13	Pas.	1	10	Chas. S. Maloney	Key West, Fla	916 Georgia Street.
14	Fsh.	2	90	Live Fish Co. (N. Y.)	New York, N. Y	Islip, N. Y.
15	Fsh.	5	125	Libby, McNeill & Libby (Me.)	San Francisco, Calif.	Merchants Exchange Building.
16	Pas.	1	80	Willard W. Cousins	Eureka, Calif	107 G Street.
17	Fsh.	3	60	Willard Daggett Co	Portland, Me	Central Wharf.
18	Frt.	2	12	Armando Guglielmoni	Bridgeport, Conn	183 De Kalb Avenue.
19	Pas.	3	60	John E. Scopes	Albany, N. Y	23 Steuben Street.
20	Pas.	1	40	William Colberg	San Francisco, Calif.	Stockton, Calif.
21	Fsh.	2	12	Alcide Dusenbery	New Orleans, La	Houma, La.
22	Tow.	2	60	W. H. Gahagan Realty Co	New York, N. Y	147 Remsen Street (B.).
23	Fsh.	1	15	F. J. James	Juneau, Alaska	Hoonah, Alaska.
24	Fsh.	2	18	Melvin Esterwood	Cleveland, Ohio	Lorain, Ohio.
25	Fsh.	5	60	Herbert W. Nickerson	Boston, Mass	Malden, Mass.
26	Fsh.	17	10	J. P. Dise	Reedville, Va	Ditchley, Va.
27	Frt.	1	20	Benjamin Arch	Newport News, Va	741 Twenty-seventh Street.
28	Frt.	1	27	Wm. Bauer Co. (Ohio)	Cleveland, Ohio	1999 Columbus Road.
29	Oys.	2	14	Herman Mills	Crisfield, Md	Bishops Head, Md.
30	Pas.	1	25	Mrs. Jessie C. Wright	Grand Haven, Mich.	Saugatuck, Mich.
31	Tow.	1	20	Stout Lumber Co. (Ark.)	Memphis, Tenn	Thornton, Ark.
32	Tow.	1	32	Merrill & Ring Lumber Co. (Wash.)	Seattle, Wash	White Building.
33	Oys.	6	25	George R. Conahey	Philadelphia, Pa	Port Norris, N. J.
34	Frt.	23	1,000	Wm. Donovan Steamship Co. (Calif.)	San Francisco, Calif.	260 California Street.
35	Tow.	1	75	Bay Development Co. (Calif.)	do	153 Berry Street.
36	Frt.	2	15	Henry Graham	Savannah, Ga	422 East State Street.
37	Pas.	3	180	W. B. Harbeson	Pensacola, Fla	Palafox and Garden Streets.
38	Msc.	1	7	H. W. Watkins	Newport News, Va	Messick, Va.
39	Tow.	1	30	J. T. Kirby	San Francisco, Calif.	Oakland, Calif.
40	Frt.	2	5	Cape Cod Oyster Farms Co	Provincetown, Mass.	Wellfleet, Mass.
41	Frt.	39	4,200	U. S. Shipping Board	Philadelphia, Pa	Bourse Building.
42	Tow.	2	20	William N. Pitt	Jacksonville, Fla	Stocktonia, Fla.
43	Frt.	2	35	C. A. Loockerman	Crisfield, Md	Route 1.
44	Fsh.	3	17	Lores Canning Co. (Ala.)	Mobile, Ala	Foot Eslava Street.
45	Fsh.	2	16	A. & P. Products Corporation (N. Y.)	Ketchikan, Alaska	
46	Oys.	6	24	George M. Leper	Philadelphia, Pa	Dividing Creek, N. J.
47	Fsh.	6	60	Marco Menella	New York, N. Y	763 Washington Avenue (B.).
48	Frt.	2	14	Thomas Kolbjornsen	Perth Amboy, N. J	Atlantic Highlands, N. J.
49	Oys.	1	37	A. L. Hazelwood	Norfolk, Va	Eclipse, Va.
50	Fsh.	2	20	C. L. Shephard	Apalachicola, Fla	
51	Oys.	4	36	C. Raymond Wilde	Philadelphia, Pa	Atlantic City, N. J.
52	Msc.	2	16	City of Chicago (Ill.)	Chicago, Ill	City Hall.
53	Oys.	3	12	Emerson Tarburton	Philadelphia, Pa	Little Creek, Del.
54	Msc.	3	50	James V. Davis	New York, N. Y	1205 East Nin ty-sixth Street (B.).
55	Frt.	2	20	Smithfield, Newport News & Norfolk Steamship Co. (Va.).	Norfolk, Va	Old Dominion Dock.
56	Frt.	1	6	Dale Harriman	Belfast, Me	Stockton Springs, Me.
57	Frt.	1	24	Edward F. Glover	Rockland, Me	458 Main Street.
58	Fsh.	3	14	H. D. Hall	Reedville, Va	Ditchley, Va.
59	Frt.	3	20	John A. Lowery	Cambridge, Md	Tilghman, Md.
60	Frt.	3	60	Wilbert Rawley	Philadelphia, Pa	Leipsic, Del.
61	Frt.	2	50	William Murray	New York, N. Y	75 Second Place (B.).
62	Fsh.	1	24	William Lewis	do	Great Kills, N. Y.
63	Msc.	1	8	Frederick S. Wicks	do	Bay Shore, N. Y.
64	Frt.	4	29	Marine Transport Corporation (Md.)	Baltimore, Md	908 South Broadway.
65	Tow.	2	120	Stanwood Towing Co. (N. J.)	New York, N. Y	Foot Whitehall Street.
66	Frt.	2	10	A. L. Doughty	Cape Charles, Va	Willis Wharf, Va.
67	Fsh.	2	10	Wm. L. Warner	Grand Haven, Mich.	Harbor Springs, Mich.
68	Frt.	2	42	John J. Tief	Bridgeport, Conn	Port Chester, Conn.
69	Frt.	1	20	E. W. Brown	Norfolk, Va	
70	Pas.	1	60	Coleman Disposal Co. (Mass.)	Boston, Mass	245 State Street.
71	Frt.	2	7	Lora B. Boynton	Rockland, Me	Vinal Haven, Me.
72	Frt.	2	40	Martha A. M. Johnson	Cambridge, Md	Maryland Avenue.
73	Fsh.	34	400	McNeal Dodson Co. (Va.)	Reedville, Va	Fairport, Va.

[5] Formerly ga. s. W. E. Fowler.
[6] Formerly ga. s. Henry D. Siminson.
[7] Formerly ga. s. Royal.
[8] Formerly U. S. Navy ga. s. 5013.

Line No.	Official No.	Signal letters	Rig	Name of vessel	Tonnage		Register dimensions			When built	Where built
					Gross	Net	Length	Breadth	Depth		
							Feet	*Feet*	*Feet*		
1	210075		Ga. s.	William T. Muir[1]	65	43	80.0	19.7	7.9	1912	Astoria, Oreg.
2	81393		Ga. s.	William T. Stallings	17	10	59.7	15.8	4.1	1892	Oriole, Md.
3	223987		Ga. s.	Wm. V. McDonald	59	48	81.5	20.8	8.5	1924	Bayport, Fla.
4	201430		Ga. s.	Wm. W. Clark	11	9	38.0	12.2	5.1	1904	Jonesport, Me.
5	81455		Ga. s.	Wm. W. Croswell	20	13	61.9	17.1	4.4	1893	Oriole, Md.
6	81200		Ga. s.	Wm. Trickett Giles	21	15	61.6	17.1	4.6	1888	St. Peter's Creek, Md.
7	205132		Ga. s.	Willie	14	14	46.9	10.8	8.9	1908	Beaumont, Tex.
8	208518		Ol. s.	Willie	22	9	55.7	12.8	4.6	1911	Westlake, La.
9	212761		Ga. s.	Willie A	21	11	49.1	13.8	4.4	1914	Allmondsville, Va.
10	224279		Ga.w.	Willie B	13	10	50.1	10.0	2.0	1924	Wises Landing, Ky.
11	81838		Ga. s.	Willie F	6	5	40.3	13.0	2.9	1900	Hopkins, Va.
12	202874		Ga. s.	Willie K	13	11	42.2	15.3	3.6	1906	Patchogue, N. Y.
13	81731		Ga. s.	Willie M	14	12	56.0	14.3	3.6	1900	Greenport, N. Y.
14	224307		Ga. s.	Willie M	10	7	39.0	12.2	3.6	1924	Park City, Ala.
15	81798		Ga. s.	Willie N. Johnson, jr	19	14	54.6	17.0	2.6	1901	Biloxi, Miss.
16	222663		Ga. s.	Willis	29	19	56.0	19.7	3.3	1905	Bay Shore, N. Y.
17	204363		Ga. s.	Willis W	10	9	38.0	11.3	4.9	1907	Erie, Pa.
18	209537		Ga. s.	Willmetta	9	5	46.5	10.3	4.2	1910	Poquoson, Va.
19	81457		Ga. s.	Will O' the Wisp	8	7	31.9	11.9	4.6	1893	Bridgeport, Conn.
20	221303		Ga. s.	Will-O'-The-Wisp	10	9	30.0	9.5	3.4	1918	Green Bay, Wis.
21	26492		Ga. s.	Willow Brook	11	9	37.5	14.6	3.6	1857	East Hartford, Conn.
22	207464		Ga. s.	Wilmarth	12	8	35.0	11.4	3.3	1910	Seattle, Wash.
23	211971		Ga. s.	Wilson	28	19	45.5	13.7	6.3	1914	do.
24	222871		Ga.w.	Wilson	11	10	46.0	12.9	2.4	1922	Shawneetown, Ill.
25	81232		Ga. s.	Wilsonia	12	12	41.4	13.9	3.4	1889	Pocomoke City, Md.
26	206352		Ga. s.	Wilton	11	9	38.5	9.8	4.5	1909	Brooklyn, N. Y.
27	80960		Ga. s.	Winant W. Weir	13	11	31.0	15.5	4.6	1883	Glenwood, N. Y.
28	200296		Ga. s.	Winchester	12	5	42.6	15.0	3.1	1903	Bay St. Louis, Miss.
29	206380		Ga. s.	Winifred	14	9	44.9	13.0	5.0	1909	Islip, N. Y.
30	214057		Ga. s.	Winifred	25	23	45.1	15.2	5.5	1916	Nyack, N. Y.
31	214768		Ga. s.	Winifred	13	10	37.0	12.8	3.9	1917	Anacortes, Wash.
32	211357		Ga. s.	Winifred D	28	26	60.0	13.5	5.1	1913	Shakan, Alaska
33	220960		Ga. s.	Winifred H	23	11	48.8	15.2	6.1	1920	Thomaston, Me.
34	223050		Ol. s.	Winifred M	28	12	51.6	15.7	6.6	1923	Friendship, Me.
35	224293		Ga. s.	Winifred Martin	44	19	63.9	17.6	8.2	1924	do.
36	205257		Ga. s.	Wink	15	10	57.0	12.3	4.8	1908	Alameda, Calif.
37	206151		Ga.w.	Winner	8	8	53.0	10.0	1.9	1909	Terre Haute, Ind.
38	211057		Ga. s.	Winnie	12	9	40.0	11.7	3.5	1913	Metlakatla, Alaska
39	212245		Ga. s.	Winnie	15	14	30.6	10.0	4.4	1914	Manitowoc, Wis.
40	224579		Ga. s.	Winnie B	19	13	44.5	11.7	6.0	1925	Hadlock, Wash.
41	203801		Ga. s.	Winnie Davis	58	28	74.1	23.6	5.1	1906	Madisonville, La.
42	220507		Ga. s.	Winnie Estelle	32	19	61.2	16.0	4.8	1920	Crisfield, Md.
43	81522		Ga. s.	Winnie Kane	11	10	32.5	12.1	6.0	1895	Friendship, Me.
44	81060		Ga. s.	Winnie H. Windsor	26	25	63.1	17.2	5.2	1884	Solomons Island, Md.
45	203837		Ol. s.	Winona	25	17	57.4	12.3	5.3	1907	Seattle, Wash.
46	213626		Ga. s.	Winona	25	13	51.0	17.4	4.8	1915	Hampton, Va.
47	213716		Ga. s.	Winona	44	30	75.6	15.9	4.0	1915	Grand Chenier, La.
48	220654		Ga. s.	Winona	13	11	44.9	8.8	4.0		Unknown.
49	223184		Ga. s.	[1] Winsome II	9	6	30.6	11.1	5.4		Friendship, Me.
50	206425		Ga. s.	Wireless	12	7	43.5	9.7	4.6	1909	San Francisco, Calif.
51	213048		Ga. s.	Wireless	29	19	48.7	13.7	7.2	1915	Seattle, Wash.
52	216120		Ga. s.	Wireless	8	6	33.2	9.2	4.3	1918	do.
53	214123		Ga. s.	Wisconsin	40	38	59.0	15.2	7.2	1916	Green Bay, Wis.
54	220191		Ol. s.	Wisconsin	43	29	54.4	16.2	7.1	1920	Gig Harbor, Wash.
55	207443		Ga. s.	[2] Wisdom	47	32	61.3	14.0	7.6	1910	Trenton, N. J.
56	216176		Ga. s.	Wisdom	21	14	45.3	14.9	4.9	1918	Rockaway Beach, N.Y.
57	205873		Ga. s.	Wistaria	14	10	43.7	15.0	3.0	1908	Paulsboro, N. J.
58	209805		Ga. s.	Wisteria	8	8	37.3	7.2	2.4	1912	Louisiana, Mo.
59	220899		Ga.p.	Witte, jr	11	11	50.8	12.2	1.8	1920	Cecil, Ark.
60	217671		Ga. s.	Wiwa	24	12	55.6	18.0	4.4	1919	Eastport, Me.
61	80760		Ga. s.	Wizard	52	46	70.6	18.3	6.0	1880	Greenpoint, N. Y.
62	220857		Ga. s.	Wizard	23	15	57.0	11.9	5.0	1920	Crittenden, Va.
63	223599		Ol. s.	Wizard	60	49	65.6	16.8	8.6	1924	Seattle, Wash.
64	81636		Ga. s.	Wodan	10	10	33.6	12.2	5.2	1898	Gloucester, Mass.
65	81837		Ga. s.	Woggle	12	8	35.3	8.8	4.0	1902	Newark, N. J.
66	216405		Ga. s.	Wolee	26	9	51.7	15.2	6.0	1918	Eastport, Me.
67	211046		Ga. s.	Wolf	15	10	37.5	12.3	5.2	1913	New Haven, Conn.
68	219093		Ga.w.	Wolf Chief	20	20	44.7	18.6	2.5	1919	Washburn, N. Dak.
69	213619		Ga. s.	Wolfman	14	6	45.4	12.5	5.3	1915	Terminal, Calif.
70	224559		Ol. s.	Wollochet	148	98	89.5	32.5	9.7	1925	Gig Harbor, Wash.
71	81728		Ga. s.	Wolverine	14	11	46.4	9.0	6.5	1900	Grand Rapids, Mich.
72	81820		Ga. s.	Wolverine	13	7	47.7	14.8	5.5	1902	Lubec, Me.
73	203816		Ga. s.	Wolverine	12	10	49.8	9.5	2.3	1906	Mukilteo, Wash.
74	204868		Ga. s.	Wolverine	9	8	45.0	9.5	3.5	1907	St. Joseph, Mich.

[1] Formerly sloop Alice.

[2] Formerly ga. y. Loantaka.

Line No.	Service	Crew	Horsepower	Name of owner	Home port	Address of owner
1	Fsh.	5	140	Alaska Pacific Fisheries (Oreg.)	Ketchikan, Alaska	Yes Bay, Alaska.
2	Frt.	2	15	Washington Bean	Baltimore, Md	1518 East Jefferson Street.
3	Fsh.	10	75	E. E. Saunders & Co. (Fla.)	Pensacola, Fla	Palafox Street Wharf.
4	Frt.	2	15	A. Sutherland	Eastport, Me	McKinley Street.
5	Wld.	2	22	United Electric Welding Co. (Md.)	Baltimore, Md	2801 Boston Street.
6	Frt.	2	7	J. H. Sturgis	Cape Charles, Va	Wachapreague, Va.
7	Frt.	2	32	C. A. McKinley & Sons	Port Arthur, Tex	Beaumont, Tex.
8	Tow.	3	100	W. D. Haden Co. (Tex.)	Galveston, Tex	814 American National Insurance Building.
9	Fsh.	2	25	I. P. Rowe	Newport News, Va	Gum Fork, Va.
10	Tow.	1	15	Edward H. Mullikin	Louisville, Ky	Bedford, Ky.
11	Frt.	2	14	A. H. G. Mears	Cape Charles, Va	Wachapreague, Va.
12	Oys.	3	42	Long Island Oyster Farms (N. Y.)	New York, N. Y	Northport, N. Y.
13	Frt.	1	45	Greenport Oyster Co. (N. Y.)	do	West Sayville, N. Y.
14	Fsh.	2	16	Antonio Balladores	Mobile, Ala	Foot Eslava Street.
15	Fsh.	6	30	William Lee Popham	Apalachicola, Fla	
16	Fsh.	2	80	X. L. Fish Co. (N. Y.)	New York, N. Y	Bayport, N. Y.
17	Fsh.	2	22	Daniel S. Hanley	Erie, Pa	Thirteenth and Peach Street.
18	Frt.	2	37	W. E. Douglas	Norfolk, Va	318 West Liberty Street.
19	Frt.	2	18	Clifford E. Rowland	Bridgeport, Conn	23 Sixth Street.
20	Fsh.	3	20	Kazimeras Daniunas	Chicago, Ill	8732 Houston Avenue.
21	Msc.	1	35	Henry Chase	New York, N. Y	730 Eleventh Avenue.
22	Fsh.	2	15	W. A. Brown	Seattle, Wash	229 Warren Avenue.
23	Fsh.	5	40	Olaf O. Overan	do	2614 West Newton Street.
24	Pas.	1	15	Guy R. Lambert	St. Louis, Mo	Shawneetown, Ill.
25	Pas.	2	25	T. V. Williamson	Norfolk, Va	Flat Iron Building.
26	Msc.	1	28	Leonard F. Hicks	New York, N. Y	Thirty-eighth Street and Madison Avenue.
27	Msc.	2	60	Karl A. Linaschke	do	Jersey City, N. J.
28	Fsh.	5	20	Arney Bladenick	Gulfport, Miss	Biloxi, Miss.
29	Pas.	2	25	New York, New Haven & Hartford R. R. Co. (Conn.).	New Haven, Conn	Meadows and Water Streets.
30	Oys.	2	50	E. F. Lockwood	Bridgeport, Conn	Coscob, Conn.
31	Fsh.	1	20	Copper River Packing Co. (Wash.)	Seward, Alaska	Latouche, Alaska.
32	Fsh.	2	55	George Demmert	Wrangell, Alaska	Klawock, Alaska.
33	Fsh.	2	50	Frank Jost	New York, N. Y	Bohemia, N. Y.
34	Fsh.	2	45	Winifred Martin	do	80 Quincy Street (B.).
35	Fsh.	7	60	do	do	Do.
36	Drg.	1	110	Standard Dredging Co. (N. J.)	do	Jersey City, N. J.
37	Pas.	1	18	Raymond T. Brown	Evansville, Ind	Terre Haute, Ind.
38	Fsh.	1	20	Charles Brendible	Ketchikan, Alaska	Metlakatla, Alaska.
39	Fsh.	3	18	Henry Postman	Milwaukee, Wis	Kenosha, Wis.
40	Fsh.	8	30	Wrangell Shellfish Co. (Wash.)	Seattle, Wash	1512 Western Avenue.
41	Frt.	10	40	East Ponchartrain Ferry (La.)	New Orleans, La	Slidell, La.
42	Frt.	3	35	Warren J. Courtney	Reedville, Va	Mundy Point, Va.
43	Oys.	1	16	H. J. Lewis Oyster Co. (Conn.)	Bridgeport, Conn	Stratford, Conn.
44	Frt.	2	40	John Bryant	Washington, D. C	635 G Street SW.
45	Tow.	3	100	Foss Co. (Wash.)	Seattle, Wash	Bolcom Dock.
46	Oys.	3	50	F. W. Darling	Newport News, Va	Hampton, Va.
47	Frt.	3	42	Jos. Nunez Miller	Morgan City, La	Grand Chenier, La.
48	Frt.	3	40	Frederick P. Ackerman	New York, N. Y	Jersey City, N. J.
49	Pas.	1	15	Richard J. W. Sheldon	do	New Brighton, N. Y.
50	Tow.	1	30	J. T. Kirby	San Francisco, Calif	Oakland, Calif.
51	Fsh.	6	50	John Christensen	Seattle, Wash	6412 Thirty-fourth Avenue NW.
52	Fsh.	1	15	Toney Peterson	do	2612 West Fifty-ninth Street.
53	Frt.	3	40	William P. Jepson	Milwaukee, Wis	Detroit Harbor, Wis.
54	Fsh.	3	50	Joe Cloud	Tacoma, Wash	Gig Harbor, Wash.
55	Frt.	1	100	F. W. Volger	Portland, Oreg	Alder & Chapman Street.
56	Msc.	3	120	McAllister Lighterage Line (Del.)	New York, N. Y	24 State Street.
57	Fsh.	1	35	Keystone Welding & Engineering Co. (Del.)	Philadelphia, Pa	238 Dock Street.
58	Pas.	1	24	Charles B. Genz	St. Louis, Mo	Louisiana, Mo.
59	Pas.	1	8	C. M. Hoover	Memphis, Tenn	Cecil, Ark.
60	Frt.	2	40	Charles C. Winton	Eastport, Me	Lubec, Me.
61	Oys.	4	80	Ernest E. Ball	New Haven, Conn	89 Front Street.
62	Frt.	1	60	J. Q. Adams, jr	Norfolk, Va	Eclipse, Va.
63	Fsh.	8	110	A. S. Nilsen	Seattle, Wash	3258 Fourteenth Avenue.
64	Fsh.	2	12	Lewis Tarr	Gloucester, Mass	8 Hammond Street.
65	Pas.	4	30	N. Ward Co. (Mass.)	Boston, Mass	121 Beverly Street.
66	Frt.	2	45	E. W. Brown Co. (Me.)	Portland, Me	South Portland, Me.
67	Msc.	1	32	Frank Sorrentino	Bridgeport, Conn	141 Goodwin Street.
68	Fer.	2	25	John Anderson	Pembina, N. Dak	Ree, N. Dak.
69	Fsh.	1	15	J. E. Frymir	Los Angeles, Calif	Long Beach, Calif.
70	Fer.	3	150	Skonsie Ferry Co. (Wash.)	Tacoma, Wash	Gig Harbor, Wash.
71	Pas.	1	20	Henry Arnold Peterson	do	3816 North Tenth Street.
72	Frt.	1	30	Booth Fisheries Sardine Co. (Me.)	Machias, Me	Machiasport, Me.
73	Tow.	1	50	W. B. White	Seattle, Wash	Everett, Wash.
74	Pas.	2	28	David S. Reed	Grand Haven, Mich	Saugatuck, Mich.

Line No.	Official No.	Signal letters	Rig	Name of vessel	Tonnage		Register dimensions			When built	Where built
					Gross	Net	Length	Breadth	Depth		
							Feet	*Feet*	*Feet*		
1	204972		Ga. s.	Wolverine	14	10	50.0	10.2	4.8	1908	Marshfield, Oreg.
2	205380		Ga. s.	Wolverine	14	12	48.5	16.5	3.2	1908	Patchogue, N. Y.
3	216720		Ga. s.	Wolverine	13	10	32.1	9.9	4.6	1918	Aberdeen, Wash.
4	218176		Ga. s.	Wolverine	9	8	30.4	9.4	3.3	1918	Leland, Mich.
5	215437		Ga. s.	Wonder	13	13	36.5	11.3	3.7	1918	Point Pleasant, N. J.
6	222423		Ga. s.	Wonder	11	7	51.3	12.0	3.1		Unknown
7	81818		Ga. s.	Wonoma	6	6	25.0	12.0	3.0	1902	Osterville, Mass.
8	218412		Ga. s.	Wood Duck	14	12	27.2	10.0	2.0	1916	Memphis, Tenn.
9	208116		Ga. s.	Wood & Mack	11	10	35.5	13.6	6.1	1910	Friendship, Me.
10	206526		Ga. s.	Woodlawn	14	12	41.3	13.5	3.1	1909	Jacksonville, Fla.
11	210391		Ga. s.	Woodlawn II	21	19	44.4	14.7	3.7	1912	do
12	211869		Ga. s.	[1] Woodman	28	17	60.1	17.0	5.8	1913	Oakland, Calif.
13	211521		Ga. s.	Woodrow	9	8	32.4	12.3	2.9	1913	Key West, Fla.
14	215275		Ol. s.	Woodrow	23	16	42.9	13.2	5.3	1917	Bellingham, Wash.
15	217317		Ga. s.	Woodrow	18	15	48.0	13.3	4.6	1918	Kalawack, Alaska
16	218037		Ga. s.	Woodrow	28	23	47.7	14.0	6.4	1919	Poulsbo, Wash.
17	222920		Ga. s.	Woodrow	13	12	33.0	10.0	2.4	1922	Marked Tree, Ark.
18	221937	MDKR	Ol. s.	Worthington +	331	225	127.2	34.0	11.7	1921	Milford, Del.
19	219075		Ga. s.	[2] Wotoc	22	15	63.0	11.0	4.8	1875	San Francisco, Calif.
20	223162		Ga. s.	Wren	15	10	41.2	15.3	4.9	1923	New Bedford, Mass.
21	223116		Ol. s.	Wright Bros.	124	94	90.7	22.8	7.1	1923	Paulsboro, N. J.
22	214550		Ga. s.	Wrinkle	14	11	58.3	8.2	4.9	1908	New York, N. Y.
23	213245		Ga. s.	Wub	10	9	28.3	9.5	4.3	1915	Seattle, Wash.
24	81062		Ga. s.	Wyandotte	7	7	33.0	13.0	3.0	1884	Norfolk, Va.
25	207110		Ga. s.	Wyandotte	8	8	28.4	8.4	3.0	1903	Manistee, Mich.
26	213753		Ga. s.	Wyandotte	9	8	30.3	9.3	3.0	1915	do
27	130852		Ga. s.	[3] Wyanoke	17	11	40.1	10.0	4.0	1900	Philadelphia, Pa.
28	81033		Ga. s.	Wyona	19	12	55.0	17.0	3.3	1884	North Kingston, N.Y.
29	81689		Ga. s.	Wyona	19	14	53.0	18.7	4.0	1900	Straits, N. C.
30	28120		Ga. s.	[1] Wyvern	19	16	43.5	12.9	8.0	1887	South Boston, Mass.
31	27026		Ga. s.	X L	14	13	43.5	14.6	3.8	1903	Bay Shore, N. Y.
32	27022		Ga. s.	X Ray	32	22	53.7	16.4	5.6	1893	Bridgeport, Conn.
33	27019		Ga. s.	Xara	17	12	41.4	13.6	8.1	1888	South Boston, Mass.
34	205198		Ga. y.	Xenial	13	11	45.6	9.6	3.9	1908	Seattle, Wash.
35	27025		Ga. s.	Xyra	10	7	33.3	12.8	2.7	1903	Sayville, N. Y.
36	219037		Ga.w.	Y. O	25	25	57.7	14.8	2.8	1919	Pollock, S. Dak.
37	27657		Ga. s.	Yacht	13	7	40.0	15.6	3.6	1893	Cambridge, Md.
38	223841		Ga. s.	Yakima	13	10	53.4	18.0	2.5	1924	Arlington, Oreg.
39	223363		Ga. s.	Yakima Portland	13	9	47.6	17.3	2.8	1923	Maryhill, Wash.
40	221656		Ga. s.	Yakume	17	10	53.2	12.4	5.2	1918	Long Beach, Calif.
41	211859		Ol. s.	Yakutat	62	50	70.0	18.0	8.0	1913	Seattle, Wash.
42	222877		Ol. s.	Yakutat	57	45	65.2	19.0	4.5	1923	Port Blakely, Wash.
43	212599		Ga. s.	Yale	14	10	40.2	11.5	5.2	1914	New York, N. Y.
44	222771		Ga. s.	Yale	14	7	37.6	11.3	4.0	1923	Fernandina, Fla.
45	216744		Ga. s.	Yalocin	11	8	36.8	10.1	4.5	1914	Brooklyn, N. Y.
46	221900		Ga. s.	Yamacraw	19	13	50.0	12.5	5.0	1922	Pocomoke City, Md.
47	27691		Ga. s.	Yankee	43	18	62.5	17.8	8.5	1902	Gloucester, Mass.
48	135735		Ol. s.	[3] Yankee	36	24	59.5	15.1	6.4	1883	Brooklyn, N. Y.
49	203786		Ga. s.	Yankee	15	10	41.0	10.7	3.1	1906	Kasaan, Alaska
50	211579		Ga. s.	Yankee	25	17	52.0	14.4	5.0	1913	Oakland, Calif.
51	214204		Ga. y.	Yankee	20	18	43.5	15.0	5.8	1906	San Francisco, Calif.
52	218184		Ga. s.	Yankee	7	5	30.7	9.4	3.8	1919	Tacoma, Wash.
53	206418		Ga. s.	Yankee II	38	26	83.3	12.0	4.5	1909	do
54	206711		Ga. s.	Yankee Boy	10	10	31.4	10.6	3.9	1909	Terminal Island, Calif.
55	206940		Ga. s.	[4] Yankee Boy	14	12	37.2	10.8	3.8	1909	Seattle, Wash.
56	211316		Ga. s.	Yankee Boy	24	16	43.2	14.3	5.9	1913	Dockton, Wash.
57	217510		Ga. s.	Yankee Boy	15	13	36.7	12.3	4.9		Red Bank, N. J.
58	27674		Ga. s.	Yankee Doodle	12	8	37.5	12.4	4.1	1900	Brooklyn, N. Y.
59	200154		Ga. s.	Yankee Doodle	14	11	65.0	10.1	3.0	1903	Seattle, Wash.
60	202416		Ga.w.	Yankee Doodle	13	6	57.5	13.7	2.8	1905	Westwego, La.
61	209960		Ga. s.	[7] Yankee Doodle II	29	20	52.2	16.3	6.4	1912	Brooklyn, N. Y.
62	222215		Ga. s.	Yankee Jack	9	6	37.4	10.3	4.2	1917	Freeport, N. Y.
63	224792		Ga. s.	Ya-Sure	11	8	37.4	10.9	3.7	1925	Hoonah, Alaska
64	221811		Ga. s.	Yellallid	7	6	29.7	8.3	3.8	1921	Kitsap, Wash.
65	217830		Ga. s.	Yellowstone	28	22	47.1	13.6	6.3	1919	Tacoma, Wash.
66	209949		Ga. s.	[5] Yes Bay	88	75	79.2	18.3	8.2	1912	Seattle, Wash.
67	224181		Ga. s.	Yolanda	18	11	49.6	12.3	5.7	1918	Los Angeles, Calif.

[1] Formerly ga. s. Crowley No. 19.
[2] Formerly Coast Guard Cutter Hartley.
[3] Formerly { a ga. s. Narcissus. b Wyanoke. c British ga. s. Wyanoke.
[4] Formerly ga. s. Zigeuner.

Line No.	Service	Crew	Horsepower	Name of owner	Home port	Address of owner
1	Pas.	1	50	Carl W. Egenhoff	Marshfield, Oreg.	Coos Bay, Oreg.
2	Msc.	2	50	Chester A. Polling (N. Y.)	New York, N. Y.	5618 Fourth Avenue (B.).
3	Fsh.	1	16	W. S. Harris	Ketchikan, Alaska	
4	Fsh.	1	14	William Harting	Grand Haven, Mich.	Leland, Mich.
5	Pas.	1	24	Theodore T. Burlew	Philadelphia, Pa.	Point Pleasant, N. J.
6	Pas.	2	38	William H. Morris	New York, N. Y.	1661 Pilgrim Avenue (B.).
7	Frt.	1	10	James S. Andrews	Vineyard Haven, Mass.	Nantucket, Mass.
8	Pas.	1	9	Frank B. Thayer	Memphis, Tenn.	149 Madison Avenue.
9	Fsh.	3	20	John N. Kent	Newport, R. I.	278 Thames Street.
10	Pas.	3	15	Thomas W. Murphy	Charleston, S. C.	Wando, S. C.
11	Tow.	2	45	J. E. Merrill	Jacksonville, Fla.	612 East Bay Street.
12	Frt.	1	100	City of Los Angeles, Calif.	Los Angeles, Calif.	
13	Fsh.	2	24	Livingstone Knowles	Key West, Fla.	1104 Elgin Street.
14	Fsh.	1	27	John L. Carlson	Juneau, Alaska	
15	Fsh.	4	40	Billy Johnson	Wrangell, Alaska	Klawock, Alaska.
16	Fsh.	5	35	Jacob Mickalsen	Seattle, Wash.	Poulsbo, Wash.
17	Pas.	1	18	J. L. Cummins	Memphis, Tenn.	Marked Tree, Ark.
18	Frt.	6	375	Elizabethport Lighterage Co. (N. J.)	New York, N. Y.	115 Broadway.
19	Msc.	2	60	Stuart Corporation (Wash.)	Seattle, Wash.	Stuart Building.
20	Msc.	1	32	Charles H. Sproessig	New York, N. Y.	Babylon, N. Y.
21	Frt.	4	100	William H. Wright	Philadelphia, Pa.	Bridgeport, N. J.
22	Pas.	3	40	Alexis J. Byers	Rochester, N. Y.	Henrietta, N. Y.
23	Pas.	1	24	Ed Frits	Seattle, Wash.	Fifteenth Avenue W. and Garfield Avenue.
24	Frt.	1	11	George O. Coombs	Annapolis, Md.	Accokeek, Md.
25	Fsh.	2	12	Ernest Marth	Milwaukee, Wis.	Sturgeon Bay, Wis.
26	Fsh.	2	16	Peter Petersen	Grand Haven, Mich.	Manistee, Mich.
27	Frt.	2	15	J. Herbert Hutchison	Cape Vincent, N. Y.	Alexandria Bay, N. Y.
28	Oys.	2	30	David J. Gardiner	New York, N. Y.	East Hampton, N. Y.
29	Fsh.	15	35	C. P. Dey	Beaufort, N. C.	
30	Fsh.	3	25	William Knudsen	New York, N. Y.	7114 Eighth Avenue (B.).
31	Pas.	1	24	Leander A. Jeffrey	do	Bay Shore, N. Y.
32	Oys.	3	45	F. Mansfield & Sons Co. (Conn.)	New Haven, Conn.	610 Quinnikiac Avenue.
33	Fsh.	2	16	Estate of John Blackhall Perkins	New York, N. Y.	Riverdale-on-Hudson, N. Y.
34	Pas.	1	35	Louis G. Greyerbiehl	Seattle, Wash.	421 Twenty-eighth Avenue S.
35	Msc.	1	15	Thomas C. Munsell	New York, N. Y.	Sayville, N. Y.
36	Fer.	1	40	C. P. Burnstad	Pembina, N. Dak.	Burnstad, N. Dak.
37	Pas.	1	25	John F. Bruce	Alexandria, Va.	Colonial Beach, Va.
38	Fer.	1	32	W. F. Aldrich	Portland, Oreg.	Arlington, Oreg.
39	Fer.	1	60	Ernest W. Peck	do	Maryhill, Wash.
40	Fsh.	5	50	Coast Fishing Co. (Calif.)	Los Angeles, Calif.	Wilmington, Calif.
41	Fsh.	13	110	Iver Sellereit	Seattle, Wash.	1032 East Sixty-second Street.
42	Fsh.	3	110	Libby, McNeill & Libby (Me.)	do	Foot Hamlin Street.
43	Msc.	2	37	Philip Paff	New York, N. Y.	790 East One hundred and fiftieth Street.
44	Fsh.	3	25	D. J. Gorenflo	Brunswick, Ga.	Brunswick Canning Co.
45	Pas.	3	18	Henry Hayes	New York, N. Y.	304 East One hundred and twenty-sixth Street.
46	Frt.	2	24	R. G. Weaver	Cape Charles, Va.	Saxis, Va.
47	Fsh.	10	36	Carrobelle Fish & Oyster Co. (Fla.)	Tampa, Fla.	Carrabelle, Fla.
48	Tow.	2	100	James Riley & Sons Trucking Co. (N. Y.)	New York, N. Y.	One hundred and fourteenth Street and Harlem River.
49	Fsh.	1	30	J. V. Baronovich	Ketchikan, Alaska	Kasaan, Alaska.
50	Tow.	2	125	American Dredging Co. (Calif.)	San Francisco, Calif.	255 California Street.
51	Msc.	1	12	Chas. E. Miller	do	Berkeley, Calif.
52	Fsh.	1	12	R. G. Walker	Tacoma, Wash.	1116 North Steele Street.
53	Frt.	2	75	Pillar Bay Packing Co. (Wash.)	Seattle, Wash.	Bellingham, Wash.
54	Fsh.	1	15	Wm. C. Gowen	Los Angeles, Calif.	Long Beach, Calif.
55	Pas.	1	40	Geo. C. Rickhard	Seattle, Wash.	Box 206.
56	Fsh.	7	20	Antco Galinovich	do	Bellingham, Wash.
57	Pas.	1	14	J. C. Thomas	New York, N. Y.	Oyster Bay, N. Y.
58	Pas.	2	26	William E. Allen	do	265 East Twenty-third Street (B.).
59	Fsh.	9	40	W. H. Kasch	Seattle, Wash.	Anacortes, Wash.
60	Fsh.	2	14	Caernarvon Canning Co. (La.)	New Orleans, La.	1720 Broadway Street.
61	Pas.	2	90	Charles L. Vreeland	New York, N. Y.	Bayonne, N. J.
62	Pas.	1	30	Frank Hurtig	do	506 East Fifty-fifth Street.
63	Fsh.	3	7	O. K. Rude	Juneau, Alaska	Hoonah, Alaska.
64	Fsh.	3	12	C. W. Bridges	Seattle, Wash.	Kitsap, Wash.
65	Fsh.	6	40	K. Alvestad	Tacoma, Wash.	Gig Harbor, Wash.
66	Fsh.	6	125	Alaska Pacific Fisheries (Oreg.)	Ketchikan, Alaska	Chomly, Alaska.
67	Fsh.	4	50	Van Camp Sea Food Co. (Calif.)	Los Angeles, Calif.	San Pedro, Calif.

[5] Formerly ga. s. (a) Erie. (b) Clifton.

[6] Formerly ga. y. (a) Emeline. (b) Utoka.

[7] Formerly ga. s. M. J. R. H.

[8] Formerly ga. s. Lummi.

Line No.	Official No.	Signal letters	Rig	Name of vessel	Tonnage		Register dimensions			When built	Where built
					Gross	Net	Length	Breadth	Depth		
							Feet	*Feet*	*Feet*		
1	27629		Ga. s.	Yolande	9	9	30.4	12.3	5.0	1886	Boothbay, Me.
2	215904		Ol. s.	Yolo	45	26	60.1	21.5	5.2	1917	Stockton, Calif.
3	219343		Ga. s.	Young Alzina	8	5	37.6	10.0	2.3	1909	Houma, La.
4	214698		Ga. s.	Young Champion	18	7	49.4	14.7	4.0	1917	Biloxi, Miss.
5	224086		Ga. s.	Young Dorothy	8	5	36.7	10.7	2.2	1919	Chauvin, La.
6	27685		Ga. s.	Young Elodie	6	5	32.6	11.0	3.4	1900	Terrebonne, La.
7	218937		Ga. s.	Young Luke	6	5	33.5	10.4	2.6	1915	Cut Off, La.
8	211121		Ga. s.	Youno	11	11	40.0	8.5	3.5	1913	Clinton, Iowa.
9	210726		Ol. s.	Yucatan	84	46	93.4	22.3	11.0	1912	Essex, Mass.
10	211384		Ga. s.	Yukon	25	17	45.7	13.8	5.7	1913	Tacoma, Wash.
11	219965		Ga. s.	Yukon	43	29	61.4	14.6	7.3	1920	Los Angeles, Calif.
12	223661		Ol. s.	Yukon	40	31	52.6	15.2	7.5	1924	Seattle, Wash.
13	218269		Ga. s.	Yule	9	6	34.2	9.9	5.0	1919	do.
14	216442		Ga.s.	Yuma	9	7	32.5	9.9	4.0	1918	do.
15	223981		Ga.s.	Yuna	7	5	35.1	8.7	2.8		Unknown.
16	209848		Ga.s.	Yvonne	14	9	54.0	12.0	6.1	1912	Sault Ste. Marie, Mich.
17	218569		Ga.s.	Yvonne	16	6	42.3	11.9	4.7	1919	San Diego, Calif.
18	229949	MCGP	Ol. s.	Z. R. 3	2,220	1,596	254.8	46.7	23.9	1920	Houghton, Wash.
19	223847		Ol. s.	Zack	15	10	37.6	12.5	6.0	1924	Port Washington, N.Y.
20	220745		Ga.s.	Zalia	13	10	43.5	9.9	4.6	1920	Port Townsend, Wash.
21	206099		Ga.s.	Zannetta	7	7	32.0	8.0	2.8	1909	Clinton, Iowa.
22	136919		Ga.s.	[1] Zarembo	18	12	48.5	11.8	3.4	1901	Ballard, Wash.
23	28100		Ga.s.	Zareta	9	9	51.8	11.6	3.8	1882	Dames Quarter, Md.
24	217867		Ga.s.	Zarkin	13	10	43.2	11.5	4.7	1919	Samdusky, Ohio.
25	221858		Ga.s.	Zebra	15	10	54.3	14.5	4.0	1921	Empire, Oreg.
26	215071		Ga.s.	Zeeland	6	6	27.0	12.1	3.7	1900	Boston, Mass.
27	203707		Ga.s.	Zelda	13	8	40.7	10.2	3.5	1906	Washington, N. C.
28	224277		Ga.s.	Zella M. Hurley	34	28	60.5	17.2	5.5	1924	Deltaville, Va.
29	213357		Ga.w.	Zelpha Lee	10	6	50.0	12.0	2.6	1915	Chattanooga, Tenn.
30	28097		Ga.s.	Zema	9	8	51.7	11.8	3.0	1881	Oxford, Md.
31	224393		Ol. s.	Zenith	59	47	65.0	16.5	7.9	1924	Seattle, Wash.
32	213192		Ga.s.	Zenobia	11	6	40.7	10.4	4.7	1915	Los Angeles, Calif.
33	28109		Ga.s.	Zeph S. Conover	18	12	46.9	16.1	4.5	1886	Atlantic City, N. J.
34	202951		Ga s.	Zephyr	10	7	37.9	9.3	3.2	1906	Astoria, Oreg.
35	200093		Ga.s.	Zillah	16	11	55.6	11.8	3.7	1903	Mariners Harbor, N.Y.
36	217136		Ga.s.	Zilpha	26	13	50.0	16.0	7.5	1918	Friendship, Me.
37	210465		Ga.s.	Zilpha II	10	7	36.4	8.6	4.6	1912	East Quogue, N. Y.
38	219313		Ga.s.	Zina	17	13	39.6	12.3	2.1	1916	Westwego, La.
39	86156		Ga.s.	[2] Zingara	11	7	40.9	13.8	4.5	1887	Brooklyn, N. Y.
40	216672		Ga.s.	Zingo	11	9	35.1	11.2	3.4	1918	Sitka, Alaska.
41	207158		Ga.s.	Zita	10	9	31.6	9.2	3.6	1898	Manitowoc, Wis.
42	206567		Ga.s.	Zita Mac	21	16	62.2	15.6	3.2	1909	New Haven, Conn.
43	28122		Ga.s.	Ziyara	12	8	51.0	9.9	4.0	1890	Rome, N. Y.
44	208818		Ga.s.	Ziyira	8	6	35.0	8.5	3.2	1911	Wit, N. C.
45	213263		Ga.s.	Zlarin	25	21	46.2	13.2	5.4	1915	Seattle, Wash.
46	28153		Ol. s.	Zoe	71	36	72.0	16.8	8.0	1903	Mobile, Ala.
47	28144		Ga.s.	Zonda	8	6	34.2	13.5	5.5	1898	Lubec, Me.
48	213768		Ga.s.	Zone	15	10	45.5	15.0	4.6	1915	San Francisco, Calif.
49	224357		Ga.s.	Zowella V	8	5	34 2	10.4	2.4	1920	Houma, La.
50	223451		Ol. s.	Zuleita II	28	19	41.8	13.9	6.1	1923	Brunswick, Ga.

[1] Formerly ga. s. Emma.

[2] Formerly ga. s. Gertrude.

Line No.	Service	Crew	Horsepower	Name of owner	Home port	Address of owner
1	Frt.	1	12	Alexander Doyle	Boothbay, Me	Squirrel Island, Me.
2	Frt.	1	90	Wright Corporation (Calif.)	San Francisco, Calif	486 California Street.
3	Fsh.	2	16	Milka Pellegrin	New Orleans, La	Chauvin, La.
4	Oys.	3	38	Ivan Lulic Mijin	do	518 Dumain Street.
5	Fsh.	2	16	Jos. Exposito	do	Chauvin, La.
6	Oys.	1	22	Salvadore Medici	Morgan City, La	Franklin, La.
7	Oys.	3	6	Bertoul Cherami	New Orleans, La	Cut Off, La.
8	Pas.	1	18	John H. Lorenzen	Des Moines, Iowa	Clinton, Iowa.
9	Fsh.	12	95	Gulf Fisheries Co	Galveston, Tex	Pier 22.
10	Fsh.	8	35	Hoonah Packing Co. (Wash.)	Juneau, Alaska	Gambier Bay, Alaska.
11	Fsh.	4	85	Van Camp Sea Food Co. (Calif.)	Los Angeles, Calif	East San Pedro, Calif.
12	Fsh.	6	50	W. F. Lewiston	Ketchikan, Alaska	Box 521.
13	Fsh.	3	16	James Byrne	Seattle, Wash	2014 L. C. Smith Building.
14	Tow.	1	18	Elbert B. Bearinger	do	2729 Nol Hill Avenue.
15	Tow.	1	40	Stearns & Culver Lumber Co. (Mich.)	Marquette, Mich	Lake Linden, Mich.
16	Pas.	1	35	Thomas F. Falkner	do	Sault Ste. Marie, Mich.
17	Fsh.	2	35	Van Camp Sea Food Co. (Calif.)	Los Angeles, Calif	
18	Fsh.	40	1,000	Columbia River Smoked Fish Co. (N. Y.)	New York, N. Y	12 Second Street.
19	Tow.	3	100	Goodwin-Gallagher Sand & Gravel Corporation (N. Y.).	do	21 East Fortieth Street.
20	Fsh.	1	90	Wm. E. Harned	Seattle, Wash	1329 California Avenue.
21	Pas.	1	8	J. G. Deyo	Dubuque, Iowa	Clinton, Iowa.
22	Fsh.	5	30	Nessim Aladeff	Seattle, Wash	819 Railroad Avenue.
23	Frt.	2	8	Frank Jackson	Baltimore, Md	North East, Md.
24	Fsh.	1	45	Thomas Carney	Toledo, Ohio	916 Superior Street.
25	Tow.	1	40	John Swing	Marshfield, Oreg	Empire, Oreg.
26	Pas.	1	8	W. H. Cowperthwaite	Philadelphia, Pa	West Creek, N. J.
27	Frt.	1	32	L. D. Bonner	Washington, N. C	Bonnerton, N. C.
28	Frt.	2	50	N. H. Hurley	Cape Charles, Va	Saxis, Va.
29	Tow.	1	20	Kelleys Ferry Coal Co. (Tenn.)	Chattanooga, Tenn	St. Elmo, Tenn.
30	Tow.	2	25	William H. Harris, jr	Philadelphia, Pa	Salem, N. J.
31	Fsh.	9	90	John K. Iverson	Seattle, Wash	4231 Latona Avenue.
32	Fsh.	2	40	C. E. Baughman	Newport, Oreg	North Portland, Oreg.
33	Frt.	1	24	Ballard Fish & Oyster Co. (Va.)	Norfolk, Va	Foot Southampton Avenue,
34	Frt.	1	35	W. A. Houchen	Astoria, Oreg	Cathlamet, Wash.
35	Pas.	2	18	Chas. Clarke & Co	Galveston, Tex	
36	Fsh.	7	32	William C. Tobey	Boston, Mass	14 New Fish Pier.
37	Msc.	1	40	Annie L. Bishop	New York, N. Y	West Hampton, N. Y.
38	Tow.	3	24	Shepherd Bros	New Orleans, La	Killian, La.
39	Msc.	3	37	John Christensen	New York, N. H	Jersey City, N. J.
40	Fsh.	1	16	Charley Joseph	Juneau, Alaska	Sitka, Alaska.
41	Fsh.	3	9	Krist Terges	Milwaukee, Wis	Marinette, Wis.
42	Pas.	3	20	John A. Carroll	New York, N. Y	West New York, N. J.
43	Frt.	2	26	Arundel Corporation (Md.)	Baltimore, Md	Pier 2, Pratt Street.
44	Frt.	1	13	F. B. Willis	Beaufort, N. C	Atlantic, N. C.
45	Fsh.	2	35	Dominick Branica	Seattle, Wash	3853 Twenty-third Avenue SW.
46	Tow.	9	300	W. D. Haden Co. (Tex.)	Galveston, Tex	814 American National Bank Building.
47	Frt.	2	10	G. A. Brown	Portland, Me	South Portland, Me.
48	Pas.	1	20	American Dredging Co. (Calif.)	San Francisco, Calif	255 California Street.
49	Fsh.	2	10	Evest Volsin	New Orleans, La	Houma, La.
50	Pas.	6	24	G. F. Ellis	Brunswick, Ga	

[For explanations

Line No.	Official No.	Signal letters	Rig	Name of vessel	Tonnage		Register dimensions			When built	Where built
					Gross	Net	Length	Breadth	Depth		
							Feet	*Feet*	*Feet*		
1	105929		Sch.	A. Booth	71	56	82.2	23.4	5.9	1880	Talbot County, Md.
2	196779		Sch.	A. Francis	5	5	42.2	10.0	2.9	1890	Atlantic, N. C.
3	107481		Slp.	A. Phillips	7	7	37.5	14.4	2.6	1899	Fishing Creek, Md.
4	163811		Sl. b.	A. B. Clark	33	26	50.1	20.3	4.0	1909	Bristol, Me.
5	145273		Sch.	[1] A. B. King ✚	594	564	177.0	32.0	12.5	1881	Marine City, Mich.
6	107251		Slp.	A. C. Marshall	5	5	39.0	13.7	2.8	1896	James, Md.
7	107702	KRGP	Sch.	A. F. Coats	617	541	172.3	37.9	13.5	1901	Hoquiam, Wash.
8	215737	LJDV	Sc. b.	A. H. Olwine ✚	1,077	1,051	204.4	39.8	15.7	1917	Westlake, La.
9	106217		Sch.	A. J. Lawson	24	17	57.0	17.6	5.2	1883	Pocomoke City, Md.
10	105572		Sch.	A. J. Tubman	34	24	56.8	19.3	5.9	1875	Somerset County, Md.
11	107579	KPWS	Sch.	A. M. Nicholson	136	100	105.0	24.6	10.4	1900	Essex, Mass.
12	222401	MDRS	Sc. b.	A. W. Coburn ✚	2,197	2,114	267.3	46.0	23.6	1918	Morehead City, N. C.
13	217664	LQDS	Sch.	A. Ernest Mills	946	841	190.3	37.4	19.0	1919	Stockton Springs, Me.
14	224253		Sch.	A. Victor Neal	81	62	74.8	24.8	7.2	1924	Oxford, Md.
15	106060	JVWF	Sch.	Abbie C. Stubbs	345	295	130.0	32.2	12.0	1882	New Haven, Conn.
16	106218	KBSW	Sch.	Abbie S. Walker	190	154	103.7	28.7	8.5	1883	Jonesboro, Me.
17	105318	JNPV	Sch.	Abel W. Parker	202	148	116.1	32.2	7.9	1873	Boothbay, Me.
18	220835	MBWK	Sc. b.	Aberfoil	2,416	2,357	267.3	46.0	23.6	1919	Moss Point, Miss.
19	106117	JWNF	Shp.	Abner Coburn ⊙	1,972	1,878	225.0	43.2	18.5	1882	Bath, Me.
20	201152		Sch.	Acadian	18	10	52.3	18.5	3.8	1904	Biloxi, Miss.
21	107701		Slp.	Ada Bozman	6	6	38.5	13.5	3.0	1901	Oriole, Md.
22	106818		Sch.	Ada Foster	7	7	44.0	11.9	3.3	1891	Smyrna, N. C.
23	213701		Slp.	Ada Mae	9	9	32.6	12.2	3.0	1915	Rose Bay, N. C.
24	107323		Slp.	Ada May	8	8	42.0	14.0	3.2	1897	Pocomoke City, Md.
25	106655		Sch.	Ada J. Campbell	139	132	91.3	26.5	8.1	1889	Westerly, R. I.
26	107424		Sch.	Adam Weber	64	64	73.9	24.2	5.6	1898	Tottenville, N. Y.
27	107000		Slp.	Addie B	26	25	52.6	17.3	3.9	1893	Woolwich, Me.
28	105356		Slp.	Addie R	11	10	34.0	13.5	3.3	1873	Sayville, N. Y.
29	107840		Sch.	Addie Mills	33	25	67.5	18.8	5.0	1903	Cambridge, Md.
30	127259		Sch.	Addie A. Todd	6	5	40.5	12.3	2.7	1896	Bishops Head, Md.
31	107498		Slp.	Addranet	6	6	40.0	12.8	3.0	1899	Oriole, Md.
32	1966		Slp.	Adelaide	10	9	32.0	12.0	3.0	1870	Yorktown, Va.
33	215762	LJFQ	Sch.	[2] Adelaide Day ✚	686	607	175.9	36.6	14.2	1917	Phippsburg, Me.
34	107320		Sch.	Adele K. Bosley	54	54	71.9	23.5	5.2	1897	Taylors Island, Md.
35	205775		Slp.	Adell Phoebus	9	8	43.0	14.2	3.0	1908	Oriole, Md.
36	107704		Slp.	Adith	6	6	37.3	13.6	2.7	1901	Crapo, Md.
37	209770		Sch.	Aegina	40	30	57.0	22.5	8.0	1912	Tarpon Springs, Fla.
38	107407		Slp.	Agnes	10	10	45.5	14.4	3.6	1898	Tilghman Island, Md.
39	81015		Sch.	[3] Agnes C. Leonard	30	22	65.5	18.5	5.3	1883	Solomons Island, Md.
40	107074	KLVD	Sch.	Agnes S. Quillin	197	187	126.5	23.9	7.8	1894	Bethel, Del.
41	167796	MCQG	Sc. b.	Agram ✚	2,129	2,049	267.3	46.0	23.6	1919	Westpoint, Va.
42	212959		Slp.	Aguila del Mar	7	7	30.0	13.8	4.8	1914	Naguabo, P. R.
43	106922		Slp.	Ajax	90	86	77.5	25.7	5.5	1892	Kennebunk, Me.
44	202761		Sch.	Alabama	27	17	50.2	19.2	4.1	1906	Delisle, Miss.
45	209459	ICGK	Sch.	Alabama	120	120	94.4	24.7	12.0	1911	Essex, Mass.
46	1561	JFBV	Sch.	Alaska	173	164	102.0	26.1	9.1	1867	East Machias, Me.
47	107497		Slp.	Albatross	10	10	40.0	15.8	2.7	1899	Cambridge, Md.
48	106747	KHFM	Slp.	Albert Baldwin	123	117	86.0	27.2	7.3	1890	Essex, Mass.
49	107226	KMRT	Sch.	Albert Meyer	459	398	156.0	36.0	11.9	1896	Fairhaven, Calif.
50	107314		Slp.	Albert Parks	6	6	40.0	13.7	3.0	1897	Wingate, Md.
51	219916	LWJB	Sch.	Albert D. Cummins ✚	1,163	1,081	189.5	41.1	19.7	1920	Beaumont, Tex.
52	215632	LHWF	Sch.	Albert F. Paul ✚	735	661	174.5	37.0	14.4	1917	Milford, Del.
53	106713		Sch.	Albert G. Mulford	15	9	44.7	16.0	4.4	1890	Bridgeton, N. J.
54	212549	LDNW	Sch.	Albert H. Willis ✚	567	487	157.7	34.1	14.2	1914	Phippsburg, Me.
55	106310		Slp.	Albert W. Cook	10	9	43.1	14.6	3.1	1884	Cambridge, Md.
56	204036	KWQB	Sch.	Albert W. Robinson	498	423	163.0	34.7	12.0	1907	Sharptown, Md.
57	106113		Sch.	Alberta	77	73	78.2	25.3	6.3	1882	Baltimore, Md.
58	107447		Sch.	Alcina	81	53	83.6	23.0	9.4	1899	Essex, Mass.
59	107500		Slp.	Aldeen	5	5	35.0	12.0	3.4	1899	Crisfield, Md.
60	106039		Sch.	Alert	66	63	77.1	21.3	6.1	1881	Bethel, Del.
61	224535		Sch.	Alert	50	29	71.2	21.9	6.1	1925	Dorchester, N. J.
62	107016		Sch.	Alexander Bond	32	30	65.5	19.0	5.4	1893	St. Michaels, Md.
63	107237		Sc. b.	Alexander Holley	2,721	2,553	361.5	46.0	22.0	1896	Superior, Wis.
64	105912		Sch.	Alexine	10	9	51.0	14.6	4.3	1880	Solomons Island, Md.
65	217256		Sch.	Alfred	27	19	57.6	19.4	4.1	1918	Pascagoula, Miss.
66	107242		Sc. b.	Alfred Krupp	3,259	3,124	352.0	44.2	22.3	1896	Chicago, Ill.
67	107815		Slp.	Alger	8	6	37.8	12.8	3.0	1902	Davis, N. C.

[1] Formerly sch. Teutonic.

[2] Formerly sch. {a Alice M. Kafka. b Friend Ship.

VESSELS

see p. 7.]

Line No.	Service	Crew	Name of owner	Home port	Address of owner
1	Frt.	3	T. Preston Webster	Baltimore, Md	2235 Boston Street.
2	Frt.	1	G. A. Lupton	Beaufort, N. C	
3	Oys.	3	A. B. Haddaway	Cambridge, Md	Tilghman, Md.
4	Frt.	2	Percy L. Farmer	Boothbay, Me	Richmond, Me.
5	Frt.	6	Peter Brady	Buffalo, N. Y	North Tonawanda, N. Y.
6	Frt.	3	Daniel H. Wright	Cambridge, Md	Maryland Avenue.
7	Frt.	9	L. A. Scott	Mobile, Ala	409 City Bank Building.
8	Frt.	4	Eastern Transportation Co. (Del.)	Wilmington, Del	Ford Building.
9	Oys.	3	James E. Daugherty	Crisfield, Md	Route 2.
10	Oys.	4	Claude Messick	Philadelphia, Pa	Bivalve, N. J.
11	Frt.	25	Manuel J. Silva	New Bedford, Mass	Harwich, Mass.
12	Frt.	5	Gypsum Transportation Co. (N. Y.)	New York, N. Y	17 State Street.
13	Frt.	9	New England Maritime Co. (Me.)	Boston, Mass	131 State Street.
14	Frt.	3	A. Victor Neal	Cambridge, Md	Hurlock, Md.
15	Frt.	5	William C. Reid	New York, N. Y	Java and Prevost Streets (B.).
16	Frt.	5	Arthur Ogilvie	Boston, Mass	389 Albany Street.
17	Frt.	4	William T. Lank	Wilmington, Del	Seaford, Del.
18	Frt.	5	John W. Sullivan Co. (N. Y.)	New York, N. Y	Foot East Ninth Street.
19	Frt.	19	Libby, McNeill & Libby (Me.)	San Francisco, Calif	Merchants Exchange Bank.
20	Frt.	4	John F. Joullian	Gulfport, Miss	Lakeshore, Miss.
21	Oys.	3	George W. Windsor	Crisfield, Md	Rumbley, Md.
22	Frt.	1	John W. Gilliken	Beaufort, N. C	Atlantic, N. C.
23	Fsh.	2	C. L. Swindell	Washington, N. C	Belhaven, N. C.
24	Oys.	4	Oliver Hopkins	Reedville, Va	Colonial Beach, Va.
25	Frt.	3	John S. Taylor	do	Deltaville, Va.
26	Frt.	2	Charles Weyant	New London, Conn	
27	Frt.	2	A. G. Pennington	Boothbay, Me	Boothbay Harbor.
28	Frt.	1	John H. DeWaters	Bridgeport, Conn	Rowayton, Conn
29	Frt	3	Norman L Bryan	Baltimore, Md	Stevensville, Md.
30	Oys.	4	Perry C. Windsor	Cambridge, Md	
31	Oys.	3	Joseph L. Cannon	do	101 West End Avenue.
32	Oys.	6	Levin S. Gray	do	Elliott, Md.
33	Frt.	6	John J. Day	New Bern, N. C	65 Metcalf Street.
34	Frt.	4	Joseph C. Webster	Annapolis, Md	Solomons, Md.
35	Msc.	4	Thornton Webster	Crisfield, Md	Wenona, Md.
36	Oys.	4	James F. Tyler	do	Hoopersville, Md.
37	Frt.	4	George Cladakis	Tampa, Fla	Tarpon Springs, Fla.
38	Frt.	4	Arlie Baker	Cambridge, Md	
39	Frt.	3	W. H. Leonard	do	West End Avenue.
40	Frt.	4	B. Wm. Bramble	Baltimore, Md	2916 East Baltimore Street.
41	Frt.	5	Southern Transportation Co. (N. J.)	Philadelphia, Pa	Commercial Trust Building.
42	Frt.	3	Alexander La Fontaine	St. Thomas, Virgin Islands.	
43	Frt.	2	P. H. Doyen Co	Portland, Me	South Portland, Me.
44	Frt.	3	Dunbar Dukate Co. (La.)	New Orleans, La	Maison Blanche Building.
45	Plt.	6	John A. Dorgan	Mobile, Ala	453 Church Street.
46	Frt.	4	Estate of Everett I. White	Machias, Me	Harrington, Me.
47	Frt.	4	W. Grason Winterbottom	Cambridge, Md	Mill Street.
48	Frt.	6	Lockport Granite Co. (Mass.)	Gloucester, Mass	Rockport, Mass.
49	Frt.	9	Lemuel A. Scott	Mobile, Ala	City Bank Building.
50	Frt.	4	John M. Clayton	Crisfield, Md	Hoopersville, Md.
51	Frt.	8	Haldt Transportation Co. (Del.)	Wilmington, Del	7 West Tenth Street.
52	Frt.	8	C. C. Paul & Co	Baltimore, Md	Stewart Building.
53	Oys.	5	Pearl Anderson	Philadelphia, Pa	Bivalve, N. J.
54	Frt.	8	Rogers & Webb	Boston, Mass	110 State Street.
55	Oys.	4	Edgar Robinson	Philadelphia, Pa	Dennisville, N. J.
56	Frt.	7	Boston Shipbrokerage Co. (Mass.)	Boston, Mass	99 State Street.
57	Frt.	4	Daniel T. Whealton	Cape Charles, Va	Chincoteague, Va.
58	Fsh.	11	E. E. Saunders & Co. (Fla.)	Pensacola, Fla	Palafox Street Wharf.
59	Frt.	2	L. A. Corbin	Crisfield, Md	Ewell, Md.
60	Frt.	3	Winfield Scott	Wilmington, Del	Seaford, Del.
61	Oys.	8	A. C. Hagemann	Philadelphia, Pa	Merchantville, N. J.
62	Frt.	2	H. H. Foster	Newport News, Va	Williams Wharf, Va.
63	Frt.	8	Pittsburgh Steamship Co. (W. Va.)	Duluth, Minn	Wolvin Building.
64	Oys.	2	James H. Dize	Crisfield, Md	Route 2.
65	Fsh.	5	Joseph Lawrence	Gulfport, Miss	Biloxi, Miss.
66	Frt.	8	Pittsburgh Steamship Co. (W. Va.)	Duluth, Minn	Wolvin Building.
67	Frt.	1	R. B. Hodges	Washington, N. C	Swan Quarter, N. C.

[3] Formerly sch. Willie H. White.

Line No.	Official No.	Signal letters	Rig	Name of vessel	Tonnage		Register dimensions			When built	Where built
					Gross	Net	Length	Breadth	Depth		
							Feet	*Feet*	*Feet*		
1	106015		Sch.	Algeria	10	9	36.6	12.8	3.3	1881	Smyrna, N. C.
2	202421		Sch.	Algonquin	17	9	50.3	18.8	3.6	1905	Biloxi, Miss.
3	105396	JPSW	Sch.	Alice	232	220	115.0	31.3	10.4	1874	Beans Point, Wash.
4	105999		Sch.	Alice	307	291	137.3	30.3	9.8	1881	Manitowoc, Wis.
5	106760	KHGW	Sc. b.	Alice	639	615	169.4	33.8	15.3	1890	Boston, Mass.
6	220369		Slp.	Alice	16	16	46.0	17.0	4.7	1920	Fajardo, P. R.
7	106959		Slp.	Alice Booth	9	8	45.7	11.8	3.6	1892	Chiseman's Creek, Va
8	106899	KLBS	Sch.	Alice Cooke	782	722	185.6	39.0	15.4	1891	Port Blakely, Wash.
9	105258		Sch.	Alice Hodges	69	66	76.0	23.2	6.5	1873	Baltimore, Md.
10	107056		Sch.	Alice Moore	28	27	64.5	17.7	5.3	1893	do
11	105471		Sc. b.	Alice B. Norris	692	589	194.0	32.4	13.2	1872	Milwaukee, Wis.
12	215977	LJQH	Sch.	[1] Alice L. Pendleton	1,394	1,295	228.0	40.0	19.0	1918	Wilmington, N. C.
13	202520		Sch.	Alice S. Wentworth	68	65	73.2	23.7	6.1	1905	Wells, Me.
14	105343		Sch.	Alice & Anna	49	33	69.5	22.5	5.5	1874	Milford Haven, Va.
15	219602	LVPR	Bkn.	Alicia Haviside ✚	2,265	2,132	266.5	46.0	24.1	1919	Samoa, Calif.
16	106379		Sch.	Alida Hearn	28	26	56.4	18.7	5.2	1885	Pocomoke City, Md.
17	221564	MDCJ	Sc. b.	Allegany	2,298	2,177	267.3	46.0	23.6	1921	Gildersleeve, Conn.
18	76840		Ywl.	[2] Alliance	11	6	33.4	12.2	4.8	1887	Northport, Me.
19	106463		Slp.	Ally Ray	6	6	31.0	12.3	3.3	1887	Patchogue, N. Y.
20	107380		Slp.	Alma	6	6	38.3	14.3	2.8	1898	Fishing Creek, Md.
21	1265		Sch.	Almedia	21	12	47.8	17.7	4.3	1853	Islip, N. Y.
22	107687	KRFH	Sch.	Alpena	970	833	206.0	40.7	16.5	1901	Port Blakely, Wash.
23	107136		Sc. b.	Alphonse	25	15	54.0	21.2	3.9	1894	Noreau, Miss.
24	219864		Slp.	Altagacia	11	11	39.8	14.3	4.9	1920	Mayaguez, P. R.
25	204866	KWMG	Sc. b.	ALTAMAHA	2,667	2,542	300.0	41.0	25.8	1908	Quincy, Mass.
26	211560	LDFM	Sc. b.	Altamaha ✚	944	922	181.4	40.0	15.4	1913	Wilmington, Del.
27	106715	KHBN	Sch.	Altana M. Jagger	132	125	102.4	22.0	7.8	1890	do
28	202579		Sch.	Althea	26	19	55.0	19.9	4.0	1905	Handsboro, Miss.
29	107630	KQSJ	Sch.	Alumna	696	644	189.1	40.0	15.6	1901	North Bend, Oreg.
30	107620	KQPB	Sch.	Alvena	772	687	186.4	39.7	14.3	1901	Fairhaven, Calif.
31	105621		Sch.	Amanda B. Lore	21	13	46.0	17.3	4.6	1876	Port Norris, N. J.
32	106304		Sch.	Amanda F. Lewis	47	33	67.0	22.3	6.5	1884	Madison, Md.
33	107726	KRND	Bkn.	Amazon	1,167	1,105	209.0	42.5	19.0	1902	Benicia, Calif.
34	106567		Sch.	Ambrose Snow	80	76	82.5	21.5	9.8	1888	Brooklyn, N. Y.
35	107150		Sch.	Amelia	11	11	46.4	13.4	3.1	1895	Havre de Grace, Md.
36	23049		Sch.	[3] Amelia D. Riggin	24	13	51.6	17.6	5.3	1867	Greenport, N. Y.
37	221724		Slp.	America	11	8	39.1	14.1	3.7	1921	Crisfield, Md.
38	105444		Sch.	American Eagle	15	14	43.8	15.2	4.0	1874	Accomac County, Va.
39	107581		Sch.	American Girl	17	13	48.0	16.9	3.8	1900	Biloxi, Miss.
40	222433		Sch.	American Girl	5	5	28.4	10.2	3.2	1922	Galveston, Tex.
41	107734		Sch.	Amerigo	29	25	61.0	19.2	4.3	1902	Islip, N. Y.
42	209295		Slp.	Amparito	6	6	33.4	10.7	4.6	1911	Catano, P. R.
43	207205		Slp.	Amparo	6	6	32.5	12.2	3.9	1910	Boqueron, P. R.
44	107642		Slp.	Amy Goldstrom	8	8	43.0	14.5	3.2	1901	Deal Island, Md.
45	212660		Slp.	Amy Mister	30	25	57.0	19.7	5.6	1914	Oriole, Md.
46	105006		Sch.	Amy Wixon	47	45	67.5	21.0	6.6	1870	Boothbay, Me.
47	221676	MDGJ	Sc. b.	[4] Anaconda	2,217	2,100	267.3	46.0	23.6	1921	Kingston, N. Y.
48	215802		Sch.	Anais	27	18	56.7	19.1	4.1	1917	Pascagoula, Miss.
49	219318	LTWP	Sch.	Anandale ✚	1,630	1,530	227.0	42.3	22.8	1919	Sharptown, Md.
50	219004	LTDH	Sc. b.	Anastasia ✚	1,313	1,212	228.1	37.0	19.3	1919	Jacksonville, Fla.
51	220817	MBVS	Sc. b.	Andrew McDonald ✚	2,218	2,138	267.3	46.0	23.6	1919	Stonington, Conn.
52	107305		Slp.	Andrews Brothers	9	9	45.0	15.3	3.3	1897	Crapo, Md.
53	203749		Sch.	Angel	15	15	44.0	14.0	4.0	1906	Tarpon Springs, Fla.
54	106519		Sch.	Angeline	41	28	67.5	20.5	4.8	1887	Bonfoncant, La.
55	106214		Sch.	Angie and Ciena	10	9	45.6	14.6	3.4	1883	St. Michaels, Md.
56	107536		Sch.	Angielena	40	40	62.0	18.4	7.6	1900	Gloucester, Mass.
57	213649		Sc. b.	Ankla	285	285	142.6	31.6	8.4	1915	West Lake, La.
58	819		Slp.	Ann Amelia	15	14	38.6	15.0	4.0	1867	Staten Island, N. Y.
59	418		Slp.	Ann Gertrude	14	13	40.0	15.2	4.3	1851	Patchogue, N. Y.
60	107062		Sch.	Ann C. Stuart	50	47	59.4	22.2	5.7	1893	Ellsworth, Me.
61	105562		Slp.	Anna	8	8	34.5	10.4	3.8	1875	Tobacco Stick, Md.
62	106168		Sch.	Anna Camp	83	78	82.0	23.8	7.0	1883	Goshen, N. J.
63	215636		Sch.	Anna Eve	28	19	54.5	18.8	4.4	1917	Biloxi, Miss.
64	1658		Sch.	Anna Lloyd	60	57	80.0	22.0	5.0	1863	Somerset County, Md.
65	223457	MFHS	Sch.	Anna Sophia	200	146	102.0	30.6	8.5	1923	Dennysville, Me.
66	201396	KTJP	Sch.	Anna M. Hudson	339	299	133.5	31.8	10.0	1904	Bethel, Del.
67	106014		Sch.	Anna M. Robbins	25	14	52.5	17.8	5.3	1881	Dorchester, N. J.
68	207312	LBKG	Sch.	Anna R. Heidritter ✚	694	610	185.0	37.1	13.5	1910	Sharptown, Md.
69	22061		Sch.	[5] Anna M. D. Roehle	63	60	79.0	23.5	5.0	1855	Dorchester Co., Md.
70	205629		Slp.	Anna May Rich	15	11	50.8	16.1	4.0	1908	Oriole, Md.
71	216084	LJVM	Sc. b.	Annapolis	1,371	1,257	228.7	40.0	16.0	1918	Wilmington, Del.
72	219901	LWHP	Bkn.	Anne Comyn ✚	2,265	2,137	266.5	46.0	24.1	1919	Rolph, Calif.
73	1946		Sch.	Annie	17	16	41.0	16.0	4.8	1870	Key West, Fla.
74	200426	KSRH	Sc. b.	Annie	1,098	989	224.0	35.5	18.1	1903	Bath, Me.
75	105144		Sch.	Annie Belle	84	71	82.5	24.0	6.5	1872	Salisbury, Md.

[1] Formerly sch. ywl. Hauppauge.
[2] Formerly ywl. Janette.
[3] Formerly slp. StarNight.
[4] Formerly sc. b. Northern No. 42

Line No.	Service	Crew	Name of owner	Home port	Address of owner
1	Frt.	1	H. W. Owens	Manteo, N. C.	
2	Frt.	3	Dunbar-Dukate Co. (La.)	New Orleans, La.	1101 Maison Blanche Building.
3	Cod.	7	Robinson Fisheries Co. (Wash.)	Seattle, Wash.	Anacortes, Wash.
4	Frt.	6	Adams Eddington Ship Brokerage Corporation (Tex.)	Port Arthur, Tex.	Box 252.
5	Frt.	4	Mystic Steamship Co.	Boston, Mass.	111 Devonshire Street.
6	Frt.	4	Luis C. Matta	San Juan, P. R.	Fajordo, P. R.
7	Oys.	2	James H. Hogg	Newport News, Va.	Wicomico, Va.
8	Frt.	11	Lewers & Cooke (Hawaii)	Honolulu, Hawaii	169 South King Street.
9	Frt.	3	Charles E. Simpson	Cambridge, Md.	Trappe, Md.
10	Frt.	6	F. Preston Webster	Baltimore, Md.	2235 Boston Street.
11	Frt.	6	Hamilton Transportation Co. (Ind.)	Chicago, Ill.	Michigan City, Ind.
12	Frt.	10	Pendleton Bros. (Me.)	New York, N. Y.	130 Pearl Street.
13	Frt.	2	Z. N. Tilton	Vineyard Haven, Mass.	
14	Frt.	3	J. Howard Phillips	Cambridge, Md.	Boulevard.
15	Frt.	17	Pacific Freighters Co. (Calif.)	San Francisco, Calif.	310 California Street.
16	Frt.	3	George W. Moger	New York, N. Y.	Blue Point, N. Y.
17	Frt.	6	P. Dougherty Co. (Md.)	Baltimore, Md.	Hearst Tower Building.
18	Frt.	1	James F. Hutchings	Bangor, Me.	Bucksport, Me.
19	Frt.	1	Charles W. Ford	Bridgeport, Conn.	Sound Beach, Conn.
20	Frt.	3	C. S. Romley	Reedville, Va.	Colonial Beach, Va.
21	Oys.	5	Charles McDaniels	Philadelphia, Pa.	Port Norris, N. J.
22	Frt.	7	Herbert C. Turner	Mobile, Ala.	Van Antwerp, Building.
23	Frt.	3	Joseph Scoper	Gulfport, Miss.	Fenton, Miss.
24	Frt.	3	Miguel Requena	San Juan, Porto Rico	Santurce, P. R.
25	Frt.	6	Gulf Barge & Towing Co. (La.)	New Orleans, La.	Clio and Magnolia, Streets.
26	Frt.	3	Savannah-New York Transportation Co. (Del.)	New York, N. Y.	29 Broadway.
27	Frt.	3	Allen Gurney	Providence, R. I.	26 Custom House Street.
28	Frt.	5	Peerless Products Co. (La.)	Gulfport, Miss.	Bay St. Louis, Miss.
29	Frt.	9	Didrich Ottman	San Francisco, Calif.	42 Clay Street.
30	Frt.	9	Gardiner Mill Co. (Calif.)	do	16 California Street.
31	Oys.	5	Daniel T. Collins	Philadelphia, Pa.	Dover, Del.
32	Frt.	4	G. T. Rice	Reedville, Va.	Coan, Va.
33	Frt.	14	J. M. Scott Shipping Co. (Ala.)	Mobile, Ala.	409 City Bank Building.
34	Frt.	4	John Z. Silva	New Bedford, Mass.	193 South Second Street.
35	Frt.	5	James W. Records	Wilmington, Del.	Laurel, Del.
36	Frt.	6	Amelia D. Riggin	Philadelphia, Pa.	Port Norris, N. J.
37	Oys.	3	Carl Hoffman	Crisfield, Md.	Wenona, Md.
38	Oys.	1	J. C. Maynard	Newport News, Va.	Williamsburg, Va.
39	Frt.	5	Mrs. Sophie Desporte	Gulfport, Miss.	Biloxi, Miss.
40	Frt.	2	Henry Feldhaus	Galveston, Tex.	1010 Tenth Street.
41	Frt.	2	John S. Bishop	Wilmington, Del.	Frederica, Del.
42	Frt.	3	Gregoria Munoz	San Juan, P. R.	Catano, P. R.
43	Frt.	3	Juan Lopez	do	Vieques, P. R.
44	Oys.	4	William L. Jones	Crisfield, Md.	Chance, Md.
45	Oys.	6	T. D. Mister	Baltimore Md.	2440 East Fayette Street.
46	Fsh.	6	Warren Fish Co. (Fla.)	Pensacola, Fla.	Baylen Street Wharf.
47	Frt.	5	Eugene W. Fry	Philadelphia, Pa.	Commercial Trust Building.
48	Fsh.	5	Joseph Lawrence	Gulfport, Miss.	Biloxi, Miss.
49	Frt.	9	Ernest G. C. Lundt	New York, N. Y.	Jersey City, N. J.
50	Frt.	8	Southern Transportation Co. (N. J.)	Philadelphia, Pa.	Commercial Trust Building.
51	Frt.	5	United States Gypsum Transportation Co. (N. Y.).	New York, N. Y.	17 State Street.
52	Frt.	4	Geo. W. Leonard	Cambridge, Md.	
53	Frt.	3	Jack Zacras	Tampa, Fla.	Tarpon Springs, Fla.
54	Frt.	5	Theodore Dendinger, sr.	New Orleans, La.	Madisonville, La.
55	Frt.	5	Harry F. Brannock	Cambridge, Md.	Arcade Apartments.
56	Frt.	6	C. H. Daughdrill	Pensacola, Fla.	Mobile, Ala.
57	Frt.	2	Gulf Export & Transportation Co. (Tex.)	Port Arthur, Tex.	Beaumont, Tex.
58	Frt.	2	George W. Carter	Perth Amboy, N. J.	Port Monmouth, N. J.
59	Frt.	1	Benj. F. Palmer	Bridgeport, Conn.	Sound Beach, Conn.
60	Frt.	1	Joel S. Look	Ellsworth, Me.	Jonesboro, Me.
61	Oys.	4	C. W. Landon	Cambridge, Md.	Oxford, Md.
62	Frt.	4	Preston Taylor	Reedville, Va.	Deltaville, Va.
63	Fsh.	5	Sea Food Co. (Miss.)	Gulfport, Miss.	Biloxi, Miss.
64	Frt.	3	Josiah Faulkner	Baltimore, Md.	St. Michaels, Md.
65	Frt.	4	Frank T. Lang	New York, N. Y.	Maspeth, N. Y.
66	Frt.	6	H. L. Askew	Tampa, Fla.	Roux-Askew Lumber Co.
67	Oys.	5	William Terry	Philadelphia, Pa.	Port Norris, N. J.
68	Frt.	8	Edward L. Swan	New York, N. Y.	26 De Roven Court (B).
69	Frt.	4	F. E. Garfield	Baltimore, Md.	812 East Pratt Street.
70	Oys.	5	Maurius Nellson	Beaufort, N. C.	Sea Level, N. C.
71	Frt.	2	P. Dougherty Co.	Baltimore, Md.	Hearst Tower Building.
72	Frt.	15	Pacific Freighters Co. (Calif.)	San Francisco, Calif.	310 California Street.
73	Frt.[a]	8	Samuel E. Mounts	Key West, Fla.	713 Elizabeth Street.
74	Frt.	6	Mystic Steamship Co.	Boston, Mass.	111 Devonshire Street.
75	Frt.	4	John L. Goss Corporation (Me.)	Belfast, Me.	Stonington, Me.

[a] Formerly sch. {a Sebastopol. b Hattie C. Wheatley.

Line No.	Official No.	Signal letters	Rig	Name of vessel	Tonnage		Register dimensions			When built	Where built
					Gross	Net	Length	Breadth	Depth		
							Feet	*Feet*	*Feet*		
1	105508		Sch.	Annie Belle	63	59	77.8	23.0	5.7	1875	Federalsburg, Md.
2	107356		Slp.	Annie Bennett	10	10	46.6	15.8	3.6	1898	Inverness, Md.
3	222028		Slp.	Annie C	11	8	37.0	14.9	4.2	1922	Hiltonhead, S. C.
4	200477		Slp.	Annie Elwood	7	5	34.0	15 3.	2.6	1903	Mount Pleasant, N. C.
5	210636		Slp.	Annie Lee	13	7	43.0	15 4.	3.5	1912	Youngs Creek, Va.
6	107484		Sch.	Annie Mackie	16	10	49.1	16.0	3.0	1899	Biloxi, Miss.
7	107609		Sch.	Annie Mallena	17	12	47.0	16.2	3.8	1900	Pass Christian, Miss.
8	107521		Sch.	Annie May	34	24	54.6	19.3	4.9	1899	Colonels Island, Ga.
9	107287		Sch.	Annie Mills	15	15	54.5	15.6	3.8	1897	Taylors Island, Md.
10	107483		Sch.	Annie Redding	17	11	49.0	16.7	3.6	1899	Biloxi, Miss.
11	106799		Slp.	Annie V	6	6	29.5	13.4	4.0	1890	Patchogue, N. Y.
12	106686	KGRH	Sch.	Annie B. Mitchell	463	397	145.3	34.1	11.9	1889	Madison, Conn.
13	106831		Sch.	Annie C. Johnson	32	21	59.0	20.6	5.4	1891	Solomons, Md.
14	215684	LJCG	Sch.	Annie C. Ross +	791	686	175.5	38.2	14.0	1917	Bath, Me.
15	107160		Sch.	Annie E. Edwards	61	39	72.8	22.6	6.2	1895	Tottenville, N. Y.
16	105605	JRQW	Sch.	Annie E. Webb	101	96	92.0	25.1	6 1.	1876	Northport, N. Y.
17	107307	KNDL	Sch.	Annie M. Campbell	565	485	168.4	37.6	12.8	1897	Port Blakely, Wash.
18	106863		Sch.	Annie M. Preble	102	97	82.5	24.2	7.3	1891	Addison, Me.
19	212573	LDPT	Shp.	Annie M. Reid	2,165	2,079	291.3	42.2	24.0	1892	Glasgow, Scotland.
20	217610	LPWT	Bkn.	Annie M. Rolph +	1,393	1,226	231.4	43.5	18.6	1919	Rolph, Calif.
21	105273	JNBP	Sch.	Annie P. Chase	256	227	121.6	32.4	10.0	1873	Alna, Me.
22	206121		Sch.	Annie R. Shillingsburg	45	30	69.5	20.8	5.7	1909	Greenwich, N. J.
23	106825	KJNB	Sch.	Annie and Rueben	128	122	87.1	26.4	6.8	1891	Bath, Me.
24	107519		Sch.	Annie Lena White	13	7	45.0	16.0	3.1	1899	Lake Landing, N. C.
25	200718	KSWJ	Sch.	Anthony D. Nichols +	680	564	172.0	36.6	13.5	1904	Bath, Me.
26	201618		Sch.	Apache	20	13	50.3	19.4	3.7	1904	Handsboro, Miss.
27	212742		Slp.	Apollo	34	23	55.8	19.8	5.5	1914	Solomons, Md.
28	167645		Sc.b.	Aransas +	1,312	1,210	228.0	37.2	20.5	1919	Houston, Tex.
29	202640		Sch.	Arapahoe	16	7	49.6	18.1	3.2	1905	Biloxi, Miss.
30	105045		Sch.	Arlana Bateman	63	60	77.0	23.4	6.2	1871	Oxford, Md.
31	201479		Sch.	Ariola	50	20	73.3	20.0	8.2	1904	Milton, Fla.
32	107141		Sch.	Armida	14	13	42.0	13.7	3.7	1895	Tampa, Fla.
33	167795	MCPW	Sc.b.	Armistead +	2,100	2,100	267.3	46.0	23.6	1919	Baltimore, Md.
34	106432		Slp.	Arrow	8	7	28.2	13.4	3.5	1882	Mary Esther, Fla.
35	203682		Sch.	Arthimease C	19	12	51.9	17.5	3.8	1906	Biloxi, Miss.
36	106123		Slp.	Arthur Stewart	10	9	46.3	14.8	3.3	1882	St. Michaels, Md.
37	215704		Slp.	Arturo	6	6	31.7	12.0	4.6	1917	Fajardo, P. R.
38	105887		Sch.	Asa M. Lowe	13	12	39.6	15.0	4.4	1880	Manatee, Fla.
39	107607		Slp.	Asenath R. Eaton	10	10	34.4	11.4	4.5	1900	Deer Isle, Me.
40	220701	MBQV	Sc.b.	Ashland +	2,223	2,120	267.3	46.0	23.6	1919	Stonington, Conn.
41	215430	LNSW	Sch.	Asta	1,965	1,828	245.6	42.8	22.5	1917	Thomaston, Me.
42	106275		Sch.	Athalie	70	67	73.3	25.0	6.1	1884	Newark, N. J.
43	202752	KVMP	Sch.	Athlete	132	96	107.4	25.0	11.6	1906	Essex, Mass.
44	202526		Sch.	Atlantic	24	14	53.0	19.1	4.0	1905	Delisle, Miss.
45	213708	LFPR	Sc.b.	Atlantic	1,900	1,680	264.1	44.2	20.5	1915	Bath, Me.
46	220978	MCHN	Sch.	Atlantic Coast +	1,643	1,517	227.5	42.8	23.7	1920	Thomaston, Me.
47	107478		Slp.	Atlas	163	129	90.0	29.6	7.1	1899	South Portland, Me.
48	209039		Sch.	August	14	7	47.0	15.8	3.0	1911	Biloxi, Miss.
49	105035		Sch.	Augusta	54	51	71.4	23.3	5.7	1871	DorchesterCounty,Md
50	107513		Sch.	Augusta M	12	8	46.6	14.0	3.0	1899	Smyrna, N. C.
51	216434	LKVF	Sch.	Augusta G. Hilton	1,562	1,412	223.6	41.6	21.6	1918	Thomaston, Me.
52	201951	KTSW	Sch.	Augusta W. Snow +	830	671	183.3	36.5	17.1	1905	Brewer, Me.
53	106493		Sch.	Aurora	2,236	2,181	290.0	41.0	21.5	1887	Cleveland, Ohio.
54	107707	KRHB	Sch.	Aurora	1,211	1,070	221.3	42.4	17.7	1901	Everett, Wash.
55	25		Sch.	[1] Australia	35	29	67.0	18.9	4.8		Unknown.
56	106094		Sch.	Avalon	57	42	79.1	22.2	6.1	1882	Pocomoke City, Md.
57	106861		Sch.	Avalon	22	17	59.0	18.1	4.8	1891	do.
58	106979		Slp.	Avis Gray	11	10	38.0	13.5	3.8	1892	Centerport, N. Y.
59	106787	KHRB	Sch.	Azalea ⊙	480	480	150.0	35.0	11.0	1890	Eureka, Calif.
60	202360		Sch.	Azelea	25	16	52.7	20.4	4.4	1905	Biloxi, Miss.
61	217247	LNVF	Sch.	Azua	664	613	171.2	34.8	14.7	1918	Linolenmville, N. Y.
62	3808		Slp.	B. Phillips	7	7	39.0	14.5	2.8	1899	Fishing Creek, Md.
63	3253		Sch.	B. F. Jayne	78	59	74.4	26.6	5.5	1883	Stony Brook, N. Y.
64	3280		Sch.	B. G. Rhode	36	22	63.9	21.4	4.3	1883	Rotten Bayou, Miss.
65	2901		Bkn.	B. P. Cheney	1,322	1,200	195.9	38.6	24.2	1874	Bath, Me.
66	77106	KLSF	Sch.	[2] B. P. Grnvenor	184	138	128.0	23.6	9.6	1893	Sharptown, Md.
67	3563		Sch.	B. P. Miles	10	9	52.5	14.1	3.2	1892	Monie, Md.
68	217768	LQMJ	Sch.	B. S. Taylor +	1,488	1,389	212.2	40.0	21.2	1919	Wilmington, Del.
69	3169		Sch.	B. W. Bramble	45	42	69.4	22.5	6.0	1881	Baltimore, Md.
70	3837	KPTQ	Sch.	Bainbridge	566	496	170.4	37.6	12.8	1900	Port Blakely, Wash.
71	203381		Slp.	Baltimore	8	8	20.2	10.1	3.4	1906	Catano, P. R.
72	214479	LGJW	Sc.b.	Baltimore +	1,307	1,242	229.7	40.1	16.1	1916	Baltimore, Md.
73	167793	MCQD	Sc.b.	Bango	2,129	2,049	267.3	46.0	23.6	1919	Quantico, Va.
74	3529	KLBF	Sch.	Bangor	511	398	165.0	36.5	11.8	1891	Eureka, Calif.
75	212780		Sch.	Barcelona	77	41	81.2	21.3	9.5	1914	Pensacola, Fla.
76	221348	MCTS	Sc.b.	Barnstable	1,626	1,484	244.8	41.1	20.2	1921	Bath, Me.
77	201365	KTJC	Sc.b.	Barry	954	865	193.6	35.0	17.0	1904	Noank, Conn.
78	3670	KMNP	Sc.b.	Bast	693	613	173.2	35.0	14.2	1896	do.

[1] Formerly British sch. Alma (prize).

[2] Formerly sch. James H. Hargrave.

Line No.	Service	Crew	Name of owner	Home port	Address of owner
1	Frt.	2	James Cohen	Beaufort, S. C.	Hiltonhead, S. C.
2	Frt.	1	Herbert G. Yarrington	New York, N. Y.	Sayville, N. Y.
3	Frt.	4	John Gately	Baltimore, Md.	1025 Homewood Avenue.
4	Frt.	3	J. H. Addison	do	802 West Lanvale Street.
5	Frt.	5	William L. Jones	Crisfield, Md.	Chance, Md.
6	Frt.	2	E. E. Swindell	Washington, N. C.	Belhaven, N. C.
7	Frt.	4	Ellis E. Windsor	Crisfield, Md.	Rumbly, Md.
8	Frt.	5	Miss Esther A. Redding	Gulfport, Miss.	Biloxi, Miss.
9	Frt.	3	Mrs. Annie Mallena	do	Pass Christian, Miss.
10	Frt.	3	Estate of George W. Lowden	Beaufort, S. C.	Bluffton, S. C.
11	Oys.	2	B. E. Harrington	Cambridge, Md.	Taylor Island, Md.
12	Frt.	3	Mrs. Annie Redding	Gulfport, Miss.	Biloxi, Miss.
13	Frt.	6	Carlos Barry	New London, Conn.	State Street.
14	Oys.	6	Harry W. Bowden	Philadelphia, Pa.	Port Norris, N. J.
15	Frt.	7	Alex. Ross	Boston, Mass.	Cambridge, Mass.
16	Frt.	2	Levi B. Leonard	Cambridge, Md.	West End Avenue.
17	Frt.	4	Lottie V. Wathen	Baltimore, Md.	3412 Elgin Avenue.
18	Frt.	8	J. E. Shields	Seattle, Wash.	Pier 1.
19	Frt.	2	A. F. McIntire	Boothbay, Me.	Boothbay Harbor, Me.
20	Frt.	26	Rolph Navigation & Coal Co. (Calif.)	San Francisco, Calif.	60 California Street.
21	Frt.	13	do	do	Do.
22	Frt.	5	Boston Ship Brokerage Co	Boston, Mass	99 State Street.
23	Oys.	14	Shillingsburg Oyster Co. (Del.)	Philadelphia, Pa.	Greenwich, N. J.
24	Frt.	1	David Cole	Washington, N. C.	Belhaven, N. C.
25	Frt.	8	Thorvald Peders	New York, N. Y.	11 Broadway.
26	Fsh.	3	Alabama Canning Co. (Ala.)	Mobile, Ala.	Bayou la Batre, Ala.
27	Frt.	3	J. C. Webster	Annapolis, Md.	Solomons, Md.
28	Frt.	5	Syndicate Managers of Baltimore County	Baltimore, Md.	1331 Munsey Building.
29	Fsh.	2	Alabama Canning Co. (Ala.)	Mobile, Ala.	Bayou la Batre, Ala.
30	Frt.	5	R. B. White	Crisfield, Md.	Salisbury, Md.
31	Fsh.	8	Warren Fish Co. (Fla.)	Pensacola, Fla.	Baylen Street Wharf.
32	Frt.	6	Norberg Thompson	Key West, Fla.	
33	Frt.	5	Southern Transportation Co. (N. J.)	Philadelphia, Pa.	Commercial Trust Building.
34	Frt.	1	Geo. R. Allen	Key West, Fla.	
35	Frt.	3	Martin Fountain, jr	Gulfport, Miss.	Biloxi, Miss.
36	Oys.	4	Morton Lore	Philadelphia, Pa.	Port Norris, N. J.
37	Frt.	3	Faustino Rodriguez	San Juan, P. R.	Naguabo, P. R.
38	Frt.	5	Ernest Meres	Tampa, Fla.	Tarpon Springs, Fla.
39	Frt.	2	Ervin T. Eaton	Belfast, Me.	Deer Isle, Me.
40	Frt.	8	Davison Chemical Co. (Md.)	Baltimore, Md.	Garrett Building.
41	Frt.	11	Coast & West Indies Ship Corporation (Del.)	New York, N. Y.	1 Broadway.
42	Frt.	4	Patrick Lillis	do	Greenport, N. Y.
43	Frt.	12	Antone F. Sylvia	New Bedford, Mass.	274 Orchard Street.
44	Frt.	2	Edwards Lumber & Manufacturing Co	Gulfport, Miss.	Bay St. Louis, Miss.
45	Frt.	4	Staples Transportation Co. (Me.)	Fall River, Mass.	404 Davol Street.
46	Frt.	10	Atlantic Coast Co. (Me.)	Boston, Mass.	131 State Street.
47	Frt.	3	P. H. Doyen Co. (Me.)	Portland, Me.	South Portland, Me.
48	Frt.	4	Foster-Fountain Co. (La.)	Gulfport, Miss.	Biloxi, Miss.
49	Frt.	3	T. Preston Webster	Baltimore, Md.	2235 Boston Street.
50	Frt.	1	F. B. Willis	Beaufort, N. C.	Atlantic, N. C.
51	Frt.	10	New England Maritime Co. (Me.)	Boston, Mass.	131 State Street.
52	Frt.	8	Boston Maritime Corp. (Me.)	do	Do.
53	Frt.	14	Morton Salt Co. (Ill.)	Chicago, Ill.	717 Rathway Exchange.
54	Frt.	12	Charles Nelson Co. (Calif.)	San Francisco, Calif.	230 California Street.
55	Frt.	3	Chas. C. Dudley	Baltimore, Md.	125 Light Street.
56	Frt.	3	Thomas Moore	Annapolis, Md.	Solomons, Md.
57	Frt.	3	Jno. W. Henderson	do	St. George Island, Md.
58	Frt.	1	Thomas F. Allen	Bridgeport, Conn.	
59	Fsh.	7	Robinson Packing Corp. (Wash.)	Seattle, Wash.	Anacortes, Wash.
60	Frt.	5	John F. Joullian	Gulfport, Miss.	Lakeshore, Miss.
61	Frt.	7	Lawrence Corporation (Me.)	New York, N. Y.	35 South William Street.
62	Frt.	4	Harrison Woodland	Crisfield, Md.	Bishop Head, Md.
63	Frt.	2	Charles D. Luther	Fall River, Mass.	Somerset, Mass.
64	Frt.	6	John Richardson	Gulfport, Miss.	Logtown, Miss.
65	Frt.	19	Naknek Packing Co. (Calif.)	San Francisco, Calif.	2 Pine Street.
66	Frt.	5	R. B. White	Crisfield, Md.	Salisbury, Md.
67	Frt.	6	George S. Bennett	Cambridge, Md.	10 Cross Street.
68	Frt.	12	Maryland Navigation Co. (Md.)	Baltimore, Md.	Marine Bank Building.
69	Frt.	4	Mrs. Lola A. Dungan	Reedville, Va.	Lodge, Va.
70	Frt.	10	Putnam Lumber Co. (Wis.)	Jacksonville, Fla.	Box 136.
71	Frt.	3	Angel Montero	San Juan, P. R.	Catano, P. R.
72	Frt.	4	P. Dougherty Co. (Md.)	Baltimore, Md.	Hearst Tower Building.
73	Frt.	5	Southern Transportation Co. (N. J.)	Philadelphia, Pa.	Commercial Trust Building.
74	Frt.	8	Alaska Codfish Co. (Calif.)	San Francisco, Calif.	15 Stewart Street.
75	Fsh.	9	Warren Fish Co. (Fla.)	Pensacola, Fla.	Baylen Street Wharf.
76	Frt.	4	Staples Transportation Co. (Me.)	Fall River, Mass.	404 Davol Street.
77	Frt.	5	Reading Co. (Pa.)	Philadelphia, Pa.	Reading Terminal.
78	Frt.	3	do	do	Do.

Line No.	Official No.	Signal letters	Rig	Name of vessel	Tonnage		Register dimensions			When built	Where built
					Gross	Net	Length	Breadth	Depth		
							Feet	*Feet*	*Feet*		
1	3745	KNHB	Sc.b.	Bear Ridge	910	842	201.0	34.8	17.6	1898	Noank, Conn
2	3944		Sch.	Beatrice	14	14	41.7	13.6	4.8	1902	Unalakleet, Alaska
3	200628	KSVM	Sc.b.	Beattie	1,117	1,009	221.5	35.5	18.5	1904	Bath, Me
4	212607	LDRG	Sc.b.	Beaufort ✚	944	922	181.4	40.0	15.4	1914	Wilmington, Del
5	3260		Sch.	Bedsworth	23	22	57.6	17.4	4.9	1883	Pocomoke City, Md
6	211612	LDFV	Sc.b.	Belfast ✚	944	922	181.4	40.0	15.4	1913	Wilmington, Del
7	2887		Sch.	Belle Brown	217	207	124.5	27.4	9.3	1873	Chicago, Ill
8	3775		Sch.	Belle Creole	20	14	49.6	17.9	4.1	1899	De Lisle, Miss
9	202683		Sch.	Belle Foster	18	12	52.7	19.2	3.9	1905	Scranton, Miss
10	3445		Sch.	Belle S. Byrd	10	9	54.0	13.7	3.5	1889	Monie, Md
11	212949	LFGH	Bkn.	[1] BELMONT	1,521	1,399	236.4	38.1	21.8	1891	Port Glasgow, Scotland.
12	214936	LHBS	Sc.b.	Belmont	969	896	198.0	34.6	18.0	1917	Baltimore, Md
13	203505		Slp.	Ben Hur	10	8	48.5	15.9	3.3	1906	Champ, Md
14	2722		Sc.b.	*Benefactor*	827	827	173.0	36.0	18.4	1870	Chester, Pa
15	3508	KJQR	Sch.	Benjamin A. Van Brunt	1,191	1,132	196.1	41.2	18.1	1891	Bath, Me
16	3270	KBVT	Shp.	Benj. F. Packard ⊙	2,156	2,013	244.2	43.3	18.2	1883	do
17	3885		Slp.	Bennett	5	5	28.6	11.2	2.6	1894	Port Lavaca, Tex
18	201442		Slp.	Bernice J	8	8	40.6	14.5	3.3	1904	Accomac, Va
19	3018		Sch.	Bertha May	37	36	59.5	22.3	5.7	1876	Dorchester Co., Md
20	3428		Sch.	Bertha V	58	55	67.8	22.6	5.8	1889	Millbridge, Me
21	3696		Sch.	Bertha E. Dean	7	5	42.2	13.3	3.0	1896	Hooper Island, Md
22	3731		Slp.	Bertha M. Dean	5	5	36.0	13.5	2.6	1897	Fishing Creek, Md
23	3922	KVGC	Sch.	Bertha and Pearl	114	77	95.5	24.8	9.8	1902	Gloucester, Mass
24	2973		Sch.	Bertie	61	46	75.9	23.6	5.5	1875	Dorchester County, Md
25	3798		Sch.	Bertie	12	8	47.2	14.2	3.0	1899	Smyrna, N. C
26	31544		Sl.b.	Berwick	103	98	93.5	26.6	6.6	1892	Kennebunk, Me
27	3478	KHQT	Sc.b.	Bessie	640	626	168.9	33.7	15.1	1890	Boston, Mass
28	3297		Sch.	Bessie and Lelia	69	52	77.2	23.4	6.3	1884	Sharptown, Md
29	202521		Slp.	Bessie and Loleta	7	6	40.3	14.1	3.6	1905	Crisfield, Md
30	3917	KRLW	Sc.b.	Bethayres	955	866	195.0	35.0	17.6	1902	Noank, Conn
31	215660	LJBM	Sch.	Betsey Ross	1,630	1,503	242.8	44.8	19.6	1917	Tacoma, Wash
32	3905		Slp.	Bettie A	9	7	44.6	15.0	3.1	1901	Marsh Market, Va
33	201447		Slp.	Bettie Smith	6	6	37.0	12.6	3.2	1904	Oriole, Md
34	10420		Sch.	Betty I. Conway	114	108	88.1	27.5	6.3	1866	Stony Point, N. Y
35	200418		Sch.	Beula D	25	16	58.8	18.7	4.0	1903	Biloxi, Miss
36	3226	JWSV	Sch.	Beulah	356	339	146.0	35.5	10.9	1882	San Francisco, Calif
37	3220	JWLM	Sch.	Beulah Land	165	157	122.0	23.7	8.0	1882	Bridgeton, N. J
38	3285		Sch.	Bicycle	16	8	42.0	16.0	4.5	1884	Bridgeboro, N. J
39	222207		Sch.	Billings Bros	52	44	58.9	21.7	5.5	1922	Deer Isle, Me
40	3576		Sch.	Bill Nye	80	76	82.0	24.3	6.6	1893	Madison, Md
41	213816	LFRD	Sch.	Billy Martin	441	367	146.7	32.8	11.7	1915	Palatka, Fla
42	31522		Sc. b.	Binghampton	588	565	161.9	33.4	13.5	1889	Noank, Conn
43	3475		Sch.	Birdie May	28	19	58.0	17.8	4.4	1890	Pocomoke City, Md
44	3625	MFJS	Sc. b.	Biwabik	1,401	1,332	240.0	41.0	17.0	1894	Marine City, Mich
45	6920	JSDW	Sch.	[2] Black Bird	124	96	103.0	27.0	8.5	1876	City Island, N. Y
46	205688		Slp.	Black Hawk	8	8	40.0	13.9	2.7	1908	Hudson, Md
47	3940	KRWT	Sch.	Blakely	744	632	183.1	39.0	14.2	1902	Port Blakely, Wash
48	3538		Sch.	Blanche	15	10	48.2	14.8	3.8	1892	Straits, N. C
49	201502		Sch.	Blondelle	10	10	44.0	12.7	2.8	1904	Smyrna, N. C
50	2179		Sch.	Bloomer	51	48	64.3	21.8	6.2	1855	Eden, Me
51	3596		Sch.	Blue Wing	19	19	62.0	18.0	4.6	1893	Solomons Island, Md
52	2986	JRGK	Shp.	Bohemia	1,633	1,528	221.7	40.2	26.2	1875	Bath, Me
53	3291		Sch.	Bohemia	71	67	81.3	23.8	6.0	1884	St. Michaels, Md
54	2794		Sch.	Bonfonca	21	10	51.2	18.4	4.1	1872	Bonfouca, La
55	221395		Slp.	Borinqueno	10	10	38.0	11.6	3.8	1921	Fajardo, P. R
56	221512	MDBR	Sc. b.	Bourne	1,626	1,484	244.8	41.1	20.2	1921	Bath, Me
57	218083	LRFG	Sch.	Bradford E. Jones	1,648	1,510	221.9	42.2	22.6	1919	Boothbay Harbor, Me.
58	203569		Slp.	Bray	7	6	41.9	14.4	2.9	1906	Deep Creek, Va
59	205218		Sch.	Brazos y Corazon	33	33	58.0	19.2	7.2	1908	Mayaguez, P. R
60	200474		Sch.	Bride	27	17	58.4	20.1	4.1	1903	De Lisle, Miss
61	217271	LNWJ	Sch.	Bright	2,176	2,011	258.3	48.6	24.2	1918	Seattle, Wash
62	2587		Sch.	Brightie ✚	600	570	182.0	33.2	13.0	1868	Cleveland, Ohio
63	217397	LPHB	Sch.	Brina P. Pendleton	1,513	1,404	220.1	41.5	21.9	1918	Bath, Me
64	3796	KPGW	Sc. b.	Brockton	567	499	175.0	34.6	11.7	1899	Noank, Conn
65	222528	MDSV	Sc. b.	[3] Brooklyn	1,880	1,791	266.0	40.2	27.3	1883	Greenock, Scotland
66	9860	JGWL	Sch.	[4] Brownstone	176	167	105.6	27.9	8.5	1869	Hartford, Conn
67	221506		Sch.	Bruja	39	39	59.3	19.9	6.6	1921	Culebra, P. R
68	3323	KDRQ	Sch.	[5] Brunhilde	127	120	102.0	25.3	10.6	1885	Nyack, N. Y
69	3815		Sc. b.	BRYN MAWR	3,854	3,412	400.0	50.2	23.9	1900	Chicago, Ill
70	3747	KNHQ	Sc. b.	Buck Ridge	915	847	195.0	34.8	17.6	1898	Noank, Conn
71	221658		Sch.	Buenaventura	23	23	54.1	15.2	5.2	1921	Catano, P. R
72	216377	LKSP	Sch.	Burkeland ✚	706	649	176.4	35.9	16.4	1918	Milton, Fla

[1] Formerly British bk. Belmont.
[2] Formerly sch. David Carll.
[3] Formerly sc. b. {*a* British Drumeltan. *b* British bk. Margaret Overman.

Line No.	Service	Crew	Name of owner	Home port	Address of owner
1	Frt.	4	Reading Co. (Pa.)	Philadelphia, Pa	Reading Terminal.
2	Frt.	4	Andrew Pedersen	Nome, Alaska	
3	Frt.	4	Mystic Steamship Co. (Mass.)	Boston, Mass	111 Devonshire Street.
4	Frt.	3	Savannah-New York Transportation Co. (Del.)	New York, N. Y	29 Broadway.
5	Frt.	2	Benjamin F. Sewell	Baltimore, Md	Rock Hall, Md.
6	Frt.	3	Savannah-New York Transportation Co. (Del.)	New York, N. Y	29 Broadway.
7	Frt.	6	T. A. Cheney	Cleveland, Ohio	Ashtabula, Ohio.
8	Frt.	4	Peerless Products Co. (La.)	Gulfport, Miss	Bay St. Louis, Miss.
9	Frt.	5	C. B. Foster	do	Biloxi, Miss.
10	Frt.	3	John F. French	Crisfield, Md	Fairmount, Md.
11	Frt.	17	Irving G. Hall, jr	Boston, Mass	114 State Street.
12	Frt.	6	Reading Co. (Pa.)	Philadelphia, Pa	Reading Terminal.
13	Oys.	5	Carl P. Hoffman	Crisfield, Md	Deal Island, Md.
14	Frt.	2	Taggart Coal Co. (Ga.)	Savannah, Ga	Savannah Bank & Trust Building.
15	Frt.	12	Forde Construction Co. (Del.)	Philadelphia, Pa	712 Hazel Avenue.
16	Frt.	15	Booth Fisheries Co. (Del.)	Seattle, Wash	Foot Wall Street.
17	Frt.	1	Cruz Ochoa	Corpus Christi, Tex	
18	Oys.	3	William C. Smith	Crisfield, Md	Tylerton, Md.
19	Frt.	2	Parker Gray	Annapolis, Md	Nanjemoy, Md.
20	Frt.	2	Machias Lumber Co. (Me.)	Machias, Me	
21	Oys.	4	J. M. Clayton	Crisfield, Md	Hoopersville, Md.
22	Frt.	3	H. Hensel Tyler	do	Fishing Creek, Md.
23	Frt.	5	Bartolome Cabanillas	San Juan, P. R	Mayaguez, P. R.
24	Frt.	4	John J. Crouch	Baltimore, Md	Rock Hall, Md.
25	Frt.	1	Freeman Morris	Beaufort, N. C	Atlantic, N. C.
26	Frt.	1	Rockland & Rockport Lime Co. (Me.)	Rockland, Me	Main Street.
27	Frt.	3	Mystic Steamship Co	Boston, Mass	111 Devonshire Street.
28	Frt.	3	Herbert Hunt	New Haven, Conn	Greenport, N. Y.
29	Frt.	4	George T. Evans	Crisfield, Md	Rhodes Point, Md.
30	Frt.	4	Reading Co. (Pa.)	Philadelphia, Pa	Reading Terminal.
31	Frt.	12	Foss Co. (Wash.)	Seattle, Wash	Bolcom Dock.
32	Oys.	1	Joseph L. Charnoke	Cape Charles, Va	Tangier, Va.
33	Frt.	4	George H. Jenkins	Reedville, Va	Mount Holly, Va.
34	Frt.	8	Harvey H. Conway, jr	Cambridge, Md	406 Race Street.
35	Frt.	4	Dunbar-Dukate Co. (La.)	New Orleans, La	Maison Blanche Building.
36	Fsh.	35	Union Fish Co. (Calif.)	San Francisco, Calif	141 Clay Street.
37	Frt	5	Estate of R. Duke Wathen	Baltimore, Md	Pratt and Frederick Streets.
38	Frt.	5	George M. Blizzard	Philadelphia, Pa	Cedarville, N. J.
39	Frt.	2	Arthur H. Billings	South West Harbor, Me	Little Deer Isle, Me.
40	Msc.	5	Ira W. Beauchamp	Crisfield, Md	Fairmount, Md.
41	Frt.	7	Chas. Eikel	Galveston, Tex	805 American National Insurance Building.
42	Frt.	3	Neptune Line (Del.)	New York, N. Y	25 Beaver Street.
43	Frt.	2	George T. Trader	Reedville, Va	Meter, Va.
44	Frt.	4	Mystic Steamship Co	Boston, Mass	111 Devonshire Street.
45	Frt.	3	Peter Bounds	Crisfield, Md	Salisbury, Md.
46	Oys.	5	Martha V. Prichett	do	Wingate, Md.
47	Frt.	10	Lemuel A. Scott	Mobile, Ala	409 City Bank Building.
48	Frt.	1	J. R. Swindell	Washington, N. C	Hobucken, N. C.
49	Frt.	1	J. W. Salter	Beaufort, N. C	Atlantic, N. C.
50	Frt.	2	Edward C. Harper	Rockland, Me	Purchase Street.
51	Frt.	3	T. Preston Webster	Baltimore, Md	2235 Boston Street.
52	Frt.	18	Alaska Packers Association (Calif.)	San Francisco, Calif	111 California Street.
53	Oys.	12	Edgar B. Riggin	Baltimore, Md	1402 Poplar Place.
54	Frt.	3	Manuel J. Cousin	New Orleans, La	Bonfouca, La.
55	Frt.	3	Jorge Bird Arras	San Juan, P. R	Fajardo, P. R.
56	Frt.	4	Staples Transportation Co. (Me.)	Fall River, Mass	404 Davol Street.
57	Frt.	12	New England Maritime Co. (Me.)	Boston, Mass	131 State Street.
58	Frt.	1	George H. Pruitt	Cape Charles, Va	Tangier, Va.
59	Frt.	4	Ramon Gomez	San Juan, P. R	Fajardo, P. R.
60	Frt.	4	Estate of Frank Martinolich	Gulfport, Miss	De Lisle, Miss.
61	Frt.	11	North & South Shipping Co. (Me.)	Bath, Me	Georgetown, Mo.
62	Frt.	6	Brightle Transportation Co. (Ind.)	Chicago, Ill	Michigan City, Ind.
63	Frt.	10	Pendleton Bros. (Me.)	New York, N. Y	130 Pearl Street.
64	Frt.	3	Staples Transportation Co. (Me.)	Fall River, Mass	404 Davol Street.
65	Frt.	4	Neptune Line (Del.)	New York, N. Y.	25 Beaver Street.
66	Frt.	5	L. B. Rice	Reedville, Va	
67	Frt.	3	Esteban Moreno	San Juan, P. R	General Pershing Avenue.
68	Frt.	15	Antonio Ramos	New Bedford, Mass	71 First Street.
69	Frt.	9	Pittsburgh Steamship Co. (W. Va.)	Duluth, Minn	Wolvin Building.
70	Frt.	4	Thomas J. Howard	New York, N. Y	1 Broadway.
71	Frt.	4	Ulises Suria Chaves	San Juan, P. R	Barceloneta, P. R.
72	Frt.	7	W. A. Avant	Apalachicola, Fla	Hosford, Fla.

[4] Formerly sch. (a Fannie G. Warner. b Gill and Baird. c Manchester and Hudson.

[5] Formerly (a sch. Brunhilde. b British sc. y. Brunhilde.

Line No.	Official No.	Signal letters	Rig	Name of vessel	Tonnage		Register dimensions			When built	Where built
					Gross	Net	Length	Breadth	Depth		
							Feet	*Feet*	*Feet*		
1	3335	----------	Sch.	Butcher Boy	10	9	50.0	14.4	2.8	1885	Cambridge, Md.
2	26412	----------	Sch.	[1] Byam	58	51	71.5	21.0	4.5	1859	Westfield, N. Y.
3	125968	----------	Sch.	C. Virginia	5	5	42.4	10.5	2.8	1881	Crisfield, Md.
4	201433	----------	Slp.	C. A. Parks	5	5	36.9	12.6	3.0	1904	Fairmount, Md.
5	127097	KMHV	Sch.	C. A. Thayer	452	390	156.0	36.0	11.8	1895	Fairhaven, Calif.
6	126609	----------	Sc. b.	C. E. Redfern ✚	680	646	181.0	35.0	13.1	1890	West Bay City, Mich.
7	127291	----------	Slp.	C. E. Spencer	6	6	40.0	13.6	2.8	1898	Oriole, Md.
8	127564	----------	Slp.	C. F. Bosman	9	9	43.9	15.4	3.7	1901	Pocomoke City, Md.
9	127455	----------	Slp.	C. F. Richardson	9	9	43.0	15.4	3.5	1900	----do----
10	5992	----------	Sch.	C. H. Hackley	207	197	124.8	27.2	8.4	1868	Milwaukee, Wis.
11	127702	----------	Slp.	C. L. Marie	7	7	40.0	15.1	2.9	1902	Wittman, Md.
12	125517	----------	Sch.	C. M. Gilmore	43	40	62.5	19.0	6.8	1876	St. George, Me.
13	126992	KLSG	Sch.	C. S. Holmes	623	556	162.8	37.0	11.5	1893	Port Blakely, Wash.
14	125948	----------	Sch.	C. S. Tyler	14	9	56.4	13.0	4.2	1881	Crisfield, Md.
15	127650	----------	Slp.	C. W. Crockett	9	9	45.0	15.8	3.9	1902	Pocomoke City, Md.
16	127699	----------	Slp.	C. W. Roamer	7	5	44.0	12.0	3.0	1902	Dreka, Va.
17	125178	----------	Sch.	C. W. Willey	46	44	67.5	21.4	6.0	1873	Talbot County, Md.
18	126343	----------	Slp.	C. and H. Elmer	11	6	35.2	15.2	4.0	1886	Fairton, N. J.
19	203447	KVPD	Sc. b.	Cacoosing	721	623	177.0	35.0	14.2	1906	Noank, Conn.
20	204436	KWGP	Sc. b.	Cadosia	756	651	180.8	35.1	14.3	1907	Bath, Me.
21	219948	LWKD	Sc. b.	Caibarien	288	274	120.2	31.0	8.8	1920	Tampa, Fla.
22	214312	LGFM	Bkn.	[2] CALLAO	1,014	913	202.0	33.2	19.9	1885	Belfast, Ireland.
23	125199	----------	Sch.	Calvert	70	67	78.0	22.0	7.9	1873	Baltimore, Md.
24	127573	----------	Slp.	Calvert	7	7	36.0	14.5	2.6	1901	Cambridge, Md.
25	127614	KRMN	Sch.	Camano	730	631	184.7	39.4	14.2	1902	Port Blakely, Wash.
26	125027	----------	Sc. b.	Camden	696	630	190.2	33.5	14.5	1872	Cleveland, Ohio.
27	125689	JTCN	Sch.	Cameo	243	200	111.5	27.1	10.5	1878	Bath, Me.
28	201935	KTSV	Sch.	Camilla May Page	688	567	175.9	36.5	14.2	1905	----do----
29	126912	----------	Sch.	Canary	13	9	41.8	17.8	3.7	1892	Hickory Point, Miss.
30	127478	----------	Slp.	Cannon	5	5	35.6	12.9	2.3	1900	Cambridge, Md.
31	126199	----------	Sch.	Captain	41	39	65.9	18.4	6.5	1884	Baltimore, Md.
32	125936	----------	Sch.	Caradora	56	53	74.1	22.6	5.7	1881	St. Michaels, Md.
33	127525	KQSN	Sc. b.	Cardenas	1,576	1,428	245.9	43.2	19.0	1901	Bath, Me.
34	220236	LWSN	Sc. b.	Cardenas	307	298	135.0	30.9	9.2	1920	Tampa, Fla.
35	200737	----------	Sch.	Carey	31	21	57.0	19.0	5.4	1904	Dorchester, N. J.
36	219613	----------	Slp.	[3] Carib	14	14	35.7	13.2	5.5	1915	St. Johns, Virgin Islands.
37	224396	----------	Slp.	Caribe	5	5	25.4	11.8	4.2	1924	Culebra Island, P. R.
38	127596	----------	Slp.	Carmen	18	17	38.0	13.0	6.0	1883	Humacao, P. R.
39	211902	----------	Slp.	Caroline	9	8	37.0	13.7	2.4	1914	Port Royal, S. C.
40	221657	MDFR	Sc. b.	Caroline	2,301	2,179	267.3	46.0	23.6	1921	South Portland, Me.
41	126633	----------	Sch.	Caroline Butler	49	47	68.0	23.9	6.8	1890	New London, Conn.
42	203545	KVPT	Sc. b.	[4] CARPENDER	1,566	1,520	227.0	38.1	19.6	1906	Camden, N. J.
43	126060	----------	Sch.	Carrie	101	96	93.1	23.7	6.6	1882	Cambridge, Md.
44	126429	----------	Sch.	Carrie	27	25	47.5	16.3	6.1	1887	Tottenville, N. Y.
45	126084	----------	Sch.	Carrie L.	75	71	83.8	25.4	6.4	1882	Church Creek, Md.
46	126293	----------	Sch.	Carrie May	35	33	56.8	20.7	5.1	1884	Jonesboro, Me.
47	127681	----------	Slp.	Carrie Mears	14	10	53.5	16.3	3.5	1902	Pocomoke City, Md.
48	127009	----------	Sch.	Carrie Moore	28	26	64.5	17.5	5.2	1893	Baltimore, Md.
49	127209	----------	Slp.	Carrie Price	7	7	39.5	14.3	3.5	1897	Hollands Island, Md.
50	127172	----------	Sc. b.	CARRINGTON	3,180	2,861	352.0	44.2	21.8	1897	Chicago, Ill.
51	126960	----------	Sch.	Carroll	10	9	46.0	14.5	3.8	1893	Pocomoke City, Md.
52	219485	LVHW	Sc. b.	Carroll ✚	1,281	1,210	228.0	38.0	19.1	1920	Baltimore, Md.
53	127601	----------	Sch.	Carroll C	17	11	48.6	16.9	3.4	1901	Biloxi, Miss.
54	127211	----------	Slp.	Carrol Todd	6	6	39.7	12.9	3.0	1897	Hollands Island, Md.
55	211880	----------	Slp.	Caslano	9	8	36.6	13.7	2.3	1913	Port Royal, S. C.
56	127589	----------	Slp.	Catherine	12	12	49.5	15.5	4.2	1901	Pocomoke City, Md.
57	209260	----------	Sch.	Catherine	51	51	65.2	22.1	6.1	1911	Solomons, Md.
58	219152	LTMC	Sc. b.	Catonsville ✚	1,281	1,210	228.0	38.0	19.1	1919	Baltimore, Md.
59	220658	MBPG	Sc. b.	Catskill ✚	2,196	2,097	267.3	46.0	23.6	1919	Kingston, N. Y.
60	126673	----------	Sch.	Cecelia	47	44	66.3	21.2	6.0	1890	Chestertown, Md.
61	127385	----------	Sch.	Cecil	11	7	49.6	15.6	4.5	1899	Mount Pleasant, N. C.
62	217641	LQCJ	Bkn.	Cecil P. Stewart	1,216	1,040	222.0	41.0	18.0	1919	Thomaston, Me.
63	5982	----------	Sch.	Cecelia B. Sheppard	29	18	52.8	19.2	4.8	1870	Dorchester, N. J.
64	215031	LHCJ	Sc. b.	[5] *Cecilia M. Dunlap*	835	793	198.7	32.2	19.5	1876	Whitehaven, England.
65	126234	----------	Sch.	Cecile Delpit	29	18	56.2	20.7	4.0	1884	Madisonville, La.
66	127484	----------	Slp.	Cecrops	7	7	36.5	13.6	2.7	1900	Hoopers Island, Md.
67	125415	JRCM	Bkn.	Centennial ⊙	1,286	1,138	190.4	38.0	24.0	1875	East Boston, Mass.
68	127059	----------	Sch.	Champion Splitter	21	12	57.2	19.5	4.5	1394	Jordon City, Miss.
69	211669	----------	Sch.	[6] Charles Brown	72	64	76.0	19.5	8.2	1904	Japan
70	126940	----------	Sch.	Chas. Feahney	24	18	49.7	20.0	4.1	1893	Bayou Talla, Miss.
71	127253	KNLF	Sch.	Charles Nelson	688	603	196.5	37.8	12.8	1898	Alameda, Calif.
72	202377	KVBN	Sch.	Charles Whittemore ✚	693	582	177.9	38.2	14.0	1905	Mystic, Conn.
73	217624	LQBS	Sch.	Charles A. Dean	1,143	1,015	195.0	40.8	20.0	1919	Camden, Me.
74	126164	KBSL	Sch.	Charles C. Lister	280	266	127.0	33.0	9.3	1883	Milford, Del.
75	217316	LPCQ	Sch.	Charles D. Stanford ✚	714	627	183.4	37.2	13.3	1918	Brewer, Me.
76	126702	KJCQ	Bkn.	Charles F. Crocker	860	709	201.0	40.0	15.0	1890	Alamada, Calif.

[1] Formerly sch. William G. Tufts.
[2] Formerly Peruvian bk. Callao.
[3] Formerly Danish slp. Carib.
[4] Formerly sc. b. Number Twenty-Five.

Line No.	Service	Crew	Name of owner	Home port	Address of owner
1	Frt.	5	Murray Kain	Cambridge, Md.	
2	Frt.	23	Herbert C. Pope	do	Oxford, Md.
3	Frt.	1	Hazel Baker	do	
4	Frt.	4	E. K. Parks	Crisfield, Md.	Fairmont, Md.
5	Cod.	43	Pacific Coast Codfish Co. (Wash.)	Seattle, Wash.	Pier 1.
6	Frt.	6	Edward Hines Lumber Co. (Ill.)	Chicago, Ill.	2431 South Lincoln Street.
7	Frt.	2	Kennedy W. Roe	Cambridge, Md.	Tilghman, Md.
8	Oys.	4	E. N. Tyler	Crisfield, Md.	Rhodes Point, Md.
9	Oys.	4	A. F. Dize	Cape Charles, Va.	Tangier, Va.
10	Frt.	5	W. M. Fielder	Tampa, Fla.	Filder and Mitchell.
11	Oys.	4	Shafter Evans	Crisfield, Md.	Rhodes Point, Md.
12	Frt.	2	Margaret E. Webber	Portland, Me.	14 Kidder Street E.
13	Frt.	12	Ellen M. Backland	Seattle, Wash.	349 Kinnear Place.
14	Frt.	6	Wm. A. Evans	Crisfield, Md.	Ewell, Md.
15	Frt.	5	Emma C. Bradshaw	do	Broadway.
16	Oys.	4	Wm. L. Jones	do	Chance, Md.
17	Frt.	4	Olin A. Leonard	Baltimore, Md.	Royal Oak, Md.
18	Frt.	4	R. H. Wiley	New York, N. Y.	East Orange, N. J.
19	Frt.	3	Reading Co. (Pa.)	Philadelphia, Pa.	Reading Terminal.
20	Frt.	3	New York, Ontario & Western Ry. Co. (N. J.)	New York, N. Y.	Weehawken, N. J.
21	Frt.	4	P. P. Culbreath, jr.	Tampa, Fla.	Stovall Building.
22	Frt.	15	J. H. Mahony	New Orleans, La.	Canal-Commercial Building.
23	Frt.	4	Association of Maryland Pilots	Baltimore, Md.	Foot Broadway.
24	Oys.	4	Benjamin D. Aaron	Cambridge, Md.	
25	Frt.	8	Charlotte A. Seaborn	Seattle, Wash.	2240 Everett Avenue N.
26	Frt.	3	Morecraft Transportation Corporation (Del.)	New York, N. Y.	17 Battery Place.
27	Frt.	4	Charles C. Trenholm	Fall River, Mass.	52 Taylor Street.
28	Frt.	8	Putnam Lumber Co. (Wis.)	Jacksonville, Fla.	Box 136.
29	Frt.	3	Dunbar-Duckate Co. (La.)	New Orleans, La.	1101 Maison Blanche Building.
30	Oys.	2	David A. Messick	Cambridge, Md.	124 Willis Street.
31	Frt.	3	J. Harry Porter	Baltimore, Md.	Stevensville, Md.
32	Frt.	3	Hiram G. Dudley	do	125 Light Street.
33	Frt.	5	Staples Transportation Co. (Me.)	Fall River, Mass.	404 Davol Street.
34	Frt.	4	P. P. Culbreath, jr.	Tampa, Fla.	Stovall Building.
35	Oys.	6	Walter J. Berry	Philadelphia, Pa.	Port Norris, N. J.
36	Frt.	5	Joseph Plaskett	St. Thomas, Virgin Islands.	Christiansted, Virgin Islands.
37	Frt.	3	Francisco Ayala	San Juan, P. R.	Culebra Island, P. R.
38	Frt.	3	Encarnacion Mendez	do	Fajardo, P. R.
39	Frt.	2	Chatham Oyster Co. (Ga.)	Beaufort, S. C.	
40	Frt.	6	P. Dougherty Co. (Md.)	Baltimore, Md.	Hearst Tower Building.
41	Frt.	2	O. A. Gilbert	Boston, Mass.	75 State Street.
42	Frt.	5	Westmoreland Coal Co. (Pa.)	Philadelphia, Pa.	224 South Third Street.
43	Frt.	4	John E. Clark	Baltimore, Md.	1153 Riverside Avenue.
44	Frt.	1	Parker J. Hall	Belfast, Me.	Stockton Springs, Me.
45	Frt.	4	T. Preston Webster	Baltimore, Md.	2235 Boston Street.
46	Frt.	2	Edman Eaton	Belfast, Me.	Bucksport, Me.
47	Frt.	2	Kelly Watson	Washington, N. C.	Lowland, N. C.
48	Frt.	7	T. Preston Webster	Baltimore, Md.	2235 Boston Street.
49	Oys.	3	Carrie Price	do	1109 Barkley Street.
50	Frt.	8	Detroit Sulphite Transportation Co. (Mich.)	Detroit, Mich.	9125 West Jefferson Avenue.
51	Oys.	1	Mance Drummond	Reedville, Va.	Colonial Beach, Va.
52	Frt.	4	Syndicate Managers of Baltimore County	Baltimore, Md.	1331 Munsey Building.
53	Frt.	5	John F. Joullian	Gulfport, Miss.	Lakeshore, Miss.
54	Frt.	4	Jas. R. Drury	Annapolis, Md.	Ridge, Md.
55	Frt.	2	Chatham Oyster Co. (Ga.)	Beaufort, S. C.	
56	Oys.	4	Andrew S. Tyler	Crisfield, Md.	Ewell, Md.
57	Frt.	9	Joseph C. Webster	Annapolis, Md.	Solomons, Md.
58	Frt.	4	Syndicate Managers of Baltimore County	Baltimore, Md.	1331 Munsey Building.
59	Frt.	5	U. S. Shipping Board	New York, N. Y.	Customhouse.
60	Frt.	3	Wade Haynes	Newport News, Va.	Harcum, Va.
61	Frt.	1	W. S. Riece	Washington, N. C.	Lowland, N. C.
62	Frt.	10	Richard O. Elliot	Rockland, Me.	Thomaston, Me.
63	Frt.	3	Edward F. Cox	Reedville, Va.	Colonial Beach, Va.
64	Frt.	5	Edward A. Bailey	San Juan, P. R.	Manati, P. R.
65	Frt.	3	Bernard Delpit	New Orleans, La.	Madisonville, La.
66	Oys.	2	J. A. Hudson	Reedville, Va.	Mundy Point, Va.
67	Frt.	16	Alaska Packers Association (Calif.)	San Francisco, Calif.	111 California Street.
68	Frt.	3	Sea Food Co. (Miss.)	Gulfport, Miss.	Biloxi, Miss.
69	Frt.	4	F. R. Fancher	Los Angeles, Calif.	Redondo Beach, Calif.
70	Frt.	2	Peerless Oyster Co.	Gulfport, Miss.	Bay St. Louis, Miss.
71	Frt.	11	Charles Nelson Co. (Calif.)	San Francisco, Calif.	230 California Street.
72	Frt.	8	Transit Navigation Corporation (N. Y.)	New York, N. Y.	30 Church Street.
73	Frt.	9	Boston Maritime Corporation (Me.)	Boston, Mass.	131 State Street.
74	Frt.	6	Wm. C. Reid	New York, N. Y.	Java and Prevost Streets (B.).
75	Frt.	8	R. B. White	Crisfield, Md.	Salisbury, Md.
76	Frt.	11	Pacific Freighters Co. (Calif.)	San Francisco, Calif.	310 California Street.

[5] Formerly Norwegian bk. Parknook.

[6] Formerly Japanese sch. Tokai Maru.

Line No.	Official No.	Signal letters	Rig	Name of vessel	Tonnage		Register dimensions			When built	Where built
					Gross	Net	Length	Breadth	Depth		
							Feet	*Feet*	*Feet*		
1	201265	KTHB	Sc. b.	Charles F. Prichard	861	753	190.0	35.3	16.1	1904	Bath, Me.
2	126078	JWRT	Sch.	Chas. G. Joyce	122	116	97.9	26.9	7.6	1882	Baltimore, Md.
3	125551		Sch.	Charles H. Gibson	43	30	67.6	20 8	5.4	1876	Oxford, Md.
4	127597	KRJW	Sch.	Charles H. Klinck	522	444	150.3	35.0	12.6	1901	Noank, Conn.
5	215662	LJBN	Sch.	Charles H. Macdowell	1,325	1,159	205.8	41.5	19.6	1917	Jacksonville, Fla.
6	125605		Sch.	Charles H. Richardson	53	51	66.8	22.3	5.7	1877	St. Michaels, Md.
7	202252		Sc. b.	[1] CHARLES H. SHAW	698	628	156.0	34.5	16.0	1905	Newburgh, N. Y.
8	127739		Sch.	Charles I. Covert	33	20	55.0	18.8	5.2	1903	Dorchester, N. J.
9	222439	MDSH	Sc. b.	Charles J. Hooper	2,217	2,131	267.3	46.0	23.6	1922	Stratord, Conn.
10	126979		Sch.	Charles J. String	60	57	64.0	22.0	4.5	1893	Milford, Del.
11	126732	KJMB	Sch.	[2] Charles L. Rohde	215	186	125.2	23.8	8.4	1891	Sharptown, Md.
12	126928		Slp.	Charles M. Kelly	51	27	74.2	19.3	5.8	1892	Severn River, Va.
13	215086	LHDM	Sch.	Charles M. Struven ✚	632	562	171.2	37.0	13.2	1917	Pocomoke City, Md.
14	125971		Sch.	Charles P. Finney	41	39	65.6	21.9	5.6	1881	Finney's Wharf, Va.
15	126821	KLDC	Sch.	Charles R. Wilson	345	328	150.0	35.0	11.0	1891	Fairhaven, Calif.
16	126384		Sch.	Charles T. Beauchamp	10	6	52.0	14.0	3.0	1886	Somerset County, Md.
17	220665	MBPL	Sc. b.	Charles W. Baird ✚	2,204	2,118	267.3	46.0	23.6	1919	Mariners Harbor, N. Y.
18	5380	JBPN	Bkn.	Charles W. Morgan	313	298	105.6	27.7	17.6	1841	New Bedford, Mass.
19	127575		Slp.	Charlotte	7	7	42.0	13.7	2.9	1901	Hudson, Md.
20	5559		Sch.	Charry M.	11	11	37.6	13.6	4.2	1866	Moriches, N. Y.
21	127729		Sch.	Chase	7	7	40.8	11.5	2.5	1903	Morehead City, N. C.
22	126091		Sch.	Chasseur	24	14	56.2	19.6	4.0	1882	Biloxi, Miss.
23	209563	LCHJ	Sc. b.	Chatham	1,812	1,581	263.5	44.3	19.7	1912	Bath, Me.
24	127255		Sch.	Chattanooga ✚	2,339	2,266	308.0	45.0	21.5	1898	West Bay City, Mich.
25	211787	LDHN	Sc. b.	Chehaw ✚	944	922	181.4	40.0	15.4	1913	Wilmington, Del.
26	218878	LSRQ	Sc. b.	Chelsea ✚	1,327	1,169	231.0	38.5	18.7	1919	Bath, Me.
27	126855		Sc. b.	Chenango	671	643	158.2	33.8	15.8	1891	Noank, Conn.
28	219484	LVHT	Sc. b.	Chenango ✚	2,150	2,049	268.0	44.6	23.2	1919	Mariners Harbor, N.Y.
29	126698		Sch.	Cherso	18	17	48.3	17.2	3.7	1890	Wolf River, Miss.
30	203702		Sch.	Chester	25	16	69.0	19.7	4.7	1906	Bay St. Louis, Miss.
31	125099		Sch.	Chesterfield	66	63	79.6	22.4	5.3	1878	Talbot County, Md.
32	127703		Sch.	Chieftain	2,704	2,692	342.0	46.0	21.6	1902	West Bay City, Mich.
33	215218	LHJG	Shp.	[3] CHILLICOTHE ✚	1,862	1,726	257.6	40.0	23.0	1892	Glasgow, Scotland
34	215978	LJQK	Sch.	Chiquimula	700	615	176.3	36.1	14.2	1918	Portland, Oreg.
35	5515		Sch.	Circle	42	39	58.0	21.0	5.3	1867	Port Jefferson, N. Y.
36	216473	LKWM	Bkn.	City of Beaumont	2,014	1,883	254.2	45.6	22.4	1918	Orange, Tex.
37	33869		Sch.	City of Grand Haven ✚	200	190	127.0	26.0	9.0	1872	Grand Haven, Mich.
38	126138	KBLN	Sch.	City of Papeete	389	370	145.6	32.1	12.6	1883	Fairhaven, Calif.
39	214008	LFWC	Sch.	City of Portland	1,833	1,263	276.0	48.3	19.1	1916	Sauvies Island, Oreg.
40	125040	JLPS	Sc. b.	*City of San Antonio*	1,223	1,223	228.0	36.6	20.3	1872	Chester, Pa.
41	125470	JRMP	Bkn.	*City of Sydney* ⊙	2,903	2,660	339.0	40.2	20.5	1875	----do----
42	125855		Slp.	Clara	9	9	40.0	13.6	3.2	1880	Dorchester County, Md.
43	126878		Slp.	Clara	8	5	29.6	13.9	4.0	1892	Greenwich, N. J.
44	127497		Sch.	Clara Barton	54	45	72.6	23.1	5.2	1900	Holley, Fla.
45	215415		Sch.	Clara Beatrice	29	18	56.7	20.0	4.2	1917	Bay St. Louis, Mo.
46	125714		Slp.	Clara Bell	10	10	36.0	13.9	3.9	1879	Port Jefferson, N. Y.
47	127591		Slp.	Clara Dunnock	9	7	44.3	14.5	3.1	1901	Golden Hill, Md.
48	204811		Slp.	Clara E.	12	12	30.5	14.6	4.4	1907	St. Petersburg, Fla.
49	213397		Sch.	Clara Fountain	22	14	53.7	18.0	4.0	1915	Biloxi, Miss.
50	126232		Sch.	Clara Garrett	42	32	68.8	20.7	5.7	1884	Pocomoke City, Md.
51	126370		Sch.	Clara B. Kinnard	79	75	77.3	25.2	6.3	1886	North Weymouth, Mass.
52	125073		Sch.	Clara J. Howeth	28	28	63.0	20.0	5.5	1872	Somerset County Md.
53	126550		Sch.	Clarance J. Fillmore	410	389	161.2	31.0	10.3	1889	West Bay City, Mich.
54	126825		Sch.	Clara M. Littlefield	63	60	71.8	20.5	9.0	1892	Gloucester, Mass.
55	126588		Sch.	Clarance and Eva	10	9	45.3	14.4	3.2	1889	Cambridge, Md.
56	205726		Slp.	Clarence Crockett	9	7	44.6	14.7	3.0	1908	Deep Creek, Va.
57	126984	KLSB	Sch.	Clarence A. Holland	200	179	126.5	23.9	8.2	1893	Bethel, Del.
58	202546		Sch.	Clark and Willie	24	21	66.0	18.9	4.6	1905	Oriole, Md.
59	209266		Slp.	Claud W. Somers	8	6	42.6	14.0	3.0	1911	Youngs Creek, Va.
60	127602		Sch.	Claudia	113	79	97.0	24.6	10.4	1902	Gloucester, Mass.
61	126788		Sch.	Clem	8	5	44.4	11.2	2.8	1891	Smyrna, N. C.
62	126314		Sch.	Clemmie Travers	85	81	85.9	23.8	7.0	1885	Mathews County, Va.
63	127048		Slp.	Cleo	6	6	32.4	12.2	3.2	1894	Flamingo, Fla.
64	205045	KWNL	Sc. b.	Cleona	956	869	193.2	35.0	17.6	1908	Noank, Conn.
65	205691		Slp.	Clifford Oscar	15	12	49.8	16.7	4.0	1908	Deals Island, Md.
66	127377		Slp.	Clyde	14	10	37.0	16.1	3.8	1899	Shipyard, Ga.
67	207355	LBKN	Sc. b.	Coaldale	831	733	182.8	35.0	14.7	1910	Noank, Conn.
68	213727	LFQB	Sc. b.	[4] COASTWISE ✚	1,422	1,328	226.1	35.3	21.5	1892	Maryport, England
69	206899		Sl. b.	Coax Me.	6	6	29.7	10.8	2.5	1905	Matagorda, Tex.
70	204844	KWLT	Sc. b.	Cocalico	956	869	193.2	35.0	17.6	1907	Noank, Conn.
71	216477	LKWJ	Sc. b.	Cohansey	807	734	179.2	34.7	15.6	1918	Baltimore, Md.
72	221605	MDCW	Sc. b.	Cohasset	2,226	2,142	267.3	46.3	23.6	1921	Noank, Conn.

[1] Formerly sc. b. Ampere.
[2] Formerly sch. Chas. T. Strann.
[3] Formerly {a German shp. Arndoldus Vinnen. b shp. Gamecock.
[4] Formerly sch. Coastwise.

Line No.	Service	Crew	Name of owner	Home port	Address of owner
1	Frt.	4	Westmoreland Coal Co. (Pa.)	Philadelphia, Pa	224 South Third Street.
2	Frt.	12	C. C. Paul & Co	Baltimore, Md	Stewart Building.
3	Oys.	3	Augustus J. Meerwald	Philadelphia, Pa	South Dennis, N. J.
4	Frt.	6	Carlos Barry	New London, Conn	
5	Frt.	11	Planters Transportation Co. (Ind.)	Chicago, Ill	60 West Jackson Boulevard.
6	Frt.	3	Nathan W. Todd	Baltimore, Md	20 North Kenwood Avenue.
7	Frt.	3	L. B. Shaw	Philadelphia, Pa	139 South Third Street.
8	Frt.	6	Steelman R. Lee	do	Leesburg, N. J.
9	Frt.	4	Eastern Transportation Co. (Del.)	Wilmington, Del	Ford Building.
10	Frt.	2	William McDaniel	New York, N. Y	City Island, N. Y.
11	Frt.	5	Johnson & Wimsatt (Del.)	Washington, D. C	Thirteenth and Water Streets SW.
12	Frt.	3	P. J. Sullivan	Baltimore, Md	3707 Chestnut Road.
13	Frt.	8	Charles M. Struven	do	114 South Frederick Street.
14	Frt.	5	William L. Muir	do	2232 Boston Street.
15	Cod.	40	Pacific Coast Cod Fish Co. (Wash.)	Seattle, Wash	Pier 1.
16	Frt.	2	A. P. Stokes	Newport News, Va	Hayes Store, Va.
17	Frt.	7	United States Gypsum Transportation Co. (N. Y.).	New York, N. Y	17 State Street.
18	Whl.	27	Harry Neyland	New Bedford, Mass	South Dartmouth, Mass.
19	Oys.	4	Edward McNeal	Philadelphia, Pa	Bivalve, N. J.
20	Frt.	4	Lovatt Ferguson	Tampa, Fla	Tarpon Springs, Fla.
21	Frt.	1	Benj. Potter	Washington, N. C	South Creek, N. C.
22	Frt.	3	John F. Joullian	Gulfport, Miss	Lakeshore, Miss.
23	Frt.	4	Staples Transportation Co. (Me.)	Fall River, Mass	404 Davol Street.
24	Frt.	19	Pringle Barge Line (Ohio)	Cleveland, Ohio	Kirby Building.
25	Frt.	3	Savannah-New York Transportation Co. (Del.)	New York, N. Y	29 Broadway.
26	Frt.	4	Southern Transportation Co. (N. J.)	Philadelphia, Pa	Commercial Trust Building.
27	Frt.	2	Atlantic Coast Transportation Co. (Del.)	New York, N. Y	11 Broadway.
28	Frt.	12	Southern Transportation Co. (N. J.)	Philadelphia, Pa	Commercial Trust Building.
29	Frt.	2	Peerless Products Co. (La.)	Gulfport, Miss	Bay St. Louis, Miss.
30	Frt.	3	do	do	Do.
31	Frt.	3	Henry T. Hidden	Baltimore, Md	3607 East Baltimore Street.
32	Frt.	8	Davidson Steamship Co. (Minn.)	Duluth, Minn	Board of Trade Building.
33	Fsh.	9	Columbia River Packer's Association (Oreg.)	Astoria, Oreg	Eighth Street.
34	Frt.	8	Chiquimula Ship Corporation (Del.)	New York, N. Y	17 Battery Place.
35	Frt.	2	Clark Coal Co. (Me.)	Ellsworth, Me	Bar Harbor, Me.
36	Frt.	23	William F. Probst	New York, N. Y	11 Broadway.
37	Frt.	5	Winand Schlosser	Milwaukee, Wis	242 South Water Street.
38	Fsh.	7	Alaska Codfish Co. (Calif.)	San Francisco, Calif	10 Main Street.
39	Frt.	12	Fields S. Pendleton	New York, N. Y	15 Moore Street.
40	Frt.	6	Gulf Barge & Towing Co. (La.)	New Orleans, La	Clio and Magnolia Streets.
41	Frt.	17	Nothern Fisheries (Wash.)	San Francisco, Calif	141 Clay Street.
42	Oys.	6	Preston C. Rishaw	Cambridge, Md	Byrn Street.
43	Oys.	3	Jacob Burnight	Philadelphia, Pa	Dividing Creek, N. J.
44	Frt.	6	Mathilda Goldstein Spears	New Orleans, La	2833 General Pershing Street.
45	Oys.	5	Peerless Products Co. (La.)	Gulfport, Miss	Bay St. Louis, Miss.
46	Frt.	2	Harry Brown	Bridgeport, Conn	
47	Oys.	3	Samuel S. Webster	Crisfield, Md	Deal Island, Md.
48	Frt.	1	J. A. Bussell	Tampa, Fla	Tarpon Springs, Fla.
49	Fsh.	5	Gussie A. Fountain	Gulfport, Miss	Biloxi, Miss.
50	Frt.	3	B. T. Harrison	Cambridge, Md	Tilghman, Md.
51	Frt.	2	Philip Billings	Belfast, Me	Deer Isle, Me.
52	Frt.	4	T. J. Jenkins	Cape Charles, Va	Belinda, Va.
53	Frt.	6	Estate of E. B. Foss	Port Huron, Mich	Bay City, Mich.
54	Fsh.	8	E. E. Saunders & Co. (Fla.)	Pensacola, Fla	Palafox Street Wharf.
55	Oys.	6	James M. Lewis, jr	Cambridge, Md	Wingate, Md.
56	Frt.	5	H. S. Tolan	Washington, N. C	Belhaven, N. C.
57	Frt.	4	R. B. White	Crisfield, Md	Salisbury, Md.
58	Msc.	7	Wm. L. Muir	do	Oriole, Md.
59	Frt.	2	John Tawes Tyler	do	Ewell, Md.
60	Frt.	7	Antone F. Sylvia	New Bedford, Mass	274 Orchard Street.
61	Frt.	1	J. E. Taylor	Beaufort, N. C	Sea Level, N. C.
62	Frt.	4	T. Preston Webster	Baltimore, Md	2235 Boston Street.
63	Frt.	2	William Knowles	Key West, Fla	
64	Frt.	4	Reading Co. (Pa.)	Philadelphia, Pa	Reading Terminal.
65	Oys.	5	Merrill T. Evans	Crisfield, Md	130 Maryland Avenue.
66	Frt.	2	Chatham Oyster Co. (Ga.)	Beaufort, S. C	Savannah, Ga.
67	Frt.	3	Lehigh Coal & Navigation Co. (Pa.)	New York, N. Y	143 Liberty Street.
68	Frt.	5	Sipsey Barge & Towing Co. (La.)	New Orleans, La	337 Carondelet Street.
69	Frt.	2	F. V. Gentry Co. (Tex.)	Corpus Christi, Tex	
70	Frt.	4	Reading Co. (Pa.)	Philadelphia, Pa	Reading Terminal.
71	Frt.	3	do	do	Do.
72	Frt.	5	Eugene W. Fry	do	Commercial Trust Building.

[1] Formerly (a British bk. Wythop. b British bk. Garrymount. c Italian bk. Rosalia.

Line No.	Official No.	Signal letters	Rig	Name of vessel	Tonnage		Register dimensions			When built	Where built
					Gross	Net	Length	Breadth	Depth		
							Feet	*Feet*	*Feet*		
1	126856		Sc. b.	Cohocton	671	643	158.2	33.8	15.8	1891	Noank, Conn.
2	127760		Sch.	Coler	7	5	42.0	12.0	2.5	1903	Beaufort, N. C.
3	217023	LNFR	Sc. b.	Col. Keith ✚	884	820	179.7	41.5	14.3	1918	Westlake, La.
4	126712		Sch.	Col. S. A. Graham	20	14	62.0	16.6	4.6	1891	Shad Point, Md.
5	126410		Sch.	Col. R. Johnson Colton	10	9	56.0	12.2	4.1	1886	Solomons Island, Md.
6	150621		Sch.	Colpet	1,046	994	211.0	35.0	16.0	1893	West Bay City, Mich.
7	127369	KPJN	Sch.	Columbia	663	584	181.0	38.5	13.7	1899	Hoquiam, Wash.
8	127375		Slp.	Columbia	7	7	39.5	14.5	3.4	1899	Fairmount, Md.
9	127392		Slp.	Columbia	11	10	32.8	12.6	5.3	1899	Bristol, Me.
10	127441		Slp.	Columbia	9	6	45.0	15.0	30.0	1900	Pocomoke City, Md.
11	222347		Sch.	Columbia	152	96	123.9	26.8	12.4	1923	Essex, Mass.
12	125285		Sch.	Columbia F. C.	49	46	79.0	22.8	6.3	1874	Mundy Point, Va.
13	201619		Sch.	Comanche	20	13	50.3	19.4	3.7	1904	Handsboro, Miss.
14	223395		Slp.	Cometa	9	9	36.3	12.6	3.8	1923	Rio Grande, P. R.
15	127464	KQHB	Sch.	Commerce	658	621	184.0	38.6	13.6	1900	Alameda, Calif.
16	126973		Sch.	Commodore	8	8	36.0	13.8	3.6	1893	Galveston, Tex.
17	220572	MBJW	Sch.	[1] Commodore	1,526	1,339	232.9	45.0	18.8	1919	Seattle, Wash.
18	127607		Sch.	Concordia	17	10	46.9	16.2	3.6	1902	Biloxi, Miss.
19	213647		Sch.	Condalaura	22	14	55.0	19.0	3.6	1915	Pascagoula, Miss.
20	106456	KDQB	Sc. b.	[2] *Conemaugh* ⊙	1,774	1,714	254.0	40.5	24.3	1879	Liverpool, England.
21	204692	KWJR	Sc. b.	Conewago	956	869	193.2	35.0	17.6	1907	Noank, Conn.
22	2072	JRCT	Sc. b.	[3] CONNEAUT ⊙	1,690	1,620	280.0	38.1	20.2	1875	Wilmington, Del.
23	216140	LJWS	Bkn.	Conqueror ✚	1,395	1,221	231.4	43.5	18.6	1918	Rolph, Calif.
24	127175		Sch.	CONSTITUTION	3,862	3,629	451.8	44.2	22.3	1897	Superior, Wis.
25	218580	LSCN	Sch.	Copperfield ✚	691	580	172.5	36.0	14.1	1910	Chickasaw, Ala.
26	127226		Sch.	Cora	9	7	35.8	13.1	3.2	1897	Calcasieu Pass, La.
27	126810		Slp.	Cora Lee	9	8	33.1	12.7	3.4	1891	Key West, Fla.
28	126182		Sch.	Cora E. Moore	23	22	60.2	17.0	5.1	1883	Green Hill, Md.
29	127634	KRPC	Sch.	Cora F. Cressy ✚⊙	2,499	2,039	273.0	45.4	27.9	1902	Bath, Me.
30	100584	KLWR	Sch.	[4] Corapeake	234	222	134.8	23.9	8.8	1894	Bethel, Del.
31	205885		Slp.	Cordie S.	7	6	43.0	14.0	3.0	1908	Cashville, Va.
32	126519		Sch.	Coronet	12	5	53.2	15.1	2.6	1888	Fishing Island, Md.
33	125268		Sch.	Corsica	68	58	77.6	23.2	5.1	1874	St. Michaels, Md.
34	126519		Sch.	Cosatinporte	5	5	30.7	10.9	2.7	1889	Corpus Christi, Tex.
35	211433	LDCG	Sch.	Courtney C. Houck ✚	1,627	1,357	218.9	42.7	24.6	1913	Bath, Me.
36	127180		Sch.	Crete	2,083	1,910	288.6	44.6	19.1	1897	West Bay City, Mich.
37	209268		Sch.	Culebra	70	35	77.1	21.1	9.7	1911	Pensacola, Fla.
38	201673	KTPH	Sc. b.	Cumru	1,780	1,672	256.0	43.0	20.0	1905	Noank, Conn.
39	218830		Sch.	Curtis Fountain	29	19	58.5	18.8	4.4	1919	Biloxi, Miss.
40	218317	LRPV	Sc. b.	Cutler ✚	1,322	1,170	230.6	37.6	19.6	1919	Machias, Me.
41	127511		Slp.	Cynthia	11	8	33.8	14.8	3.8	1901	Buzzard Island, Ga.
42	6921		Sch.	D. Hebert	17	16	50.0	17.0	3.8	1876	Biloxi, Miss.
43	208190		Sch.	[5] D. J. Ward	82	66	88.7	23.8	6.4	1910	Salisbury, Md.
44	222559		Sch.	D. L. S.	31	23	63.0	19.2	4.1	1922	Pascagoula, Miss.
45	157523		Slp.	D. W. White	6	6	38.4	12.3	3.2	1898	Deal Island, Md.
46	157247		Sch.	Daisy Woods	26	24	60.0	20.0	3.7	1889	Bayou Terrabonne, La.
47	157254		Slp.	Daisy M. Tall	10	9	42.2	15.3	3.3	1889	Madison, Md.
48	201522		Sch.	Dakotah	22	11	53.1	20.0	3.5	1904	Biloxi, Miss.
49	202745		Sch.	Dale	11	11	45.0	13.0	4.5	1905	Atlantic, N. C.
50	53274	LBQC	Sc. b.	[6] DALLAS	1,148	1,148	264.0	36.0	22.0	1892	Superior, Wis.
51	223501		Sch.	Dalmacia	43	31	62.5	20.6	4.6	1923	Pascagoula, Miss.
52	157323		Sch.	Dan	22	21	58.5	17.0	4.7	1891	St. Michaels, Md.
53	221365		Slp.	Dandy	12	12	34.8	14.0	4.4	1904	San Francisco, Calif.
54	157026		Sch.	Daniel Sharp	20	13	46.3	16.5	4.4	1881	Bridgeton, N. J.
55	6565		Sch.	Daniel Tompkins	79	75	80.5	25.5	5.5	1867	Stony Point, N. Y.
56	157631		Slp.	Danville	7	7	38.1	13.7	2.9	1901	Hudson, Md.
57	212410	LDMW	Sc. b.	Darien ✚⊙	944	922	181.4	40.0	15.4	1914	Wilmington, Del.
58	157230		Slp.	Dart	11	6	38.2	14.6	3.9	1888	Goshen, N. J.
59	157472		Sch.	Dauntless	50	33	77.8	20.8	6.4	1896	Wallville, Md.
60	157526	KNRG	Sch.	Dauntless	548	478	162.2	37.3	13.2	1893	Hoquiam, Wash.
61	221995	MDLN	Shp.	[7] DAVID DOLLAR	2,832	2,660	299.5	45.1	24.7	1893	Liverpool, England.
62	157627		Sch.	David Goldstrom	21	20	62.2	17.9	5.1	1901	Oriole, Md.
63	106359		Sch.	[8] David Robbins, sr.	45	27	63.9	20.3	6.5	1835	Baltimore, Md.
64	35372		Sch.	Dayton	462	439	184.2	30.0	9.8	1871	Marine City, Mich.
65	219130	LTKD	Sc. b.	Daytona	1,313	1,212	228.1	37.0	19.3	1919	Jacksonville, Fla.
66	157469		Slp.	Defender	12	8	37.0	15.3	3.5	1896	River Landing, N. C.
67	157676		Sch.	Defender	10	10	44.0	12.6	3.0	1902	Smyrna, N. C.
68	6192		Sch.	Delaware ✚	524	487	173.6	30.4	13.0	1868	Detroit, Mich.
69	214209	LGCS	Sc. b.	Delaware ✚	1,371	1,257	228.7	40.0	16.0	1916	Wilmington, Del.
70	216020		Slp.	Delia	9	9	34.6	13.2	5.2	1918	Vieques, P. R.
71	157555		Slp.	Della Griffin	5	5	37.5	12.8	3.0	1899	Holland Island, Md.

[1] Formerly sch. Blautind.
[2] Formerly sc. b. Atlas.
[3] Formerly sc. b. {a Brashear. b Lone Star.
[4] Formerly sch. Ivy Blades.
[5] Formerly sch. Elijah S. Adkins.
[6] Formerly {a brg. 127. b sch. b. Jeanie.

Line No.	Service	Crew	Name of owner	Home port	Address of owner
1	Frt.	3	Morecraft Transportation Corporation	Wilmington, Del	Corporation Trust Co.
2	Frt.	2	B. J. Mercer	Washington, N. C	Lowland, N. C.
3	Frt.	10	Gulf Export & Transportation Co. (Tex.)	Port Arthur, Tex	Beaumont, Tex.
4	Frt.	6	Benjamin Dickerson	Alexandria, Va	Stafford, Va.
5	Frt.	4	Robert M. Pyne	Cambridge, Md	Oxford, Md.
6	Frt.	8	C. D. Secord	Buffalo, N. Y	33 Naylor Building.
7	Frt.	11	Pacific Commercial Navigation Co. (Hawaii)	Honolulu, Hawaii	918 Kekaulike Street.
8	Frt.	4	Harry W. Parks	Crisfield, Md	Fairmount, Md.
9	Cod.	4	Otis F. Harvey	Gloucester, Mass	21 Hammond Street.
10	Frt.	1	Walter Weber	Cambridge, Md	Fairbank, Md.
11	Fsh.	23	Columbia Association (Mass.)	Gloucester, Mass	37 Rogers Street.
12	Frt.	3	L. W. Courtney	Reedville, Va	Mundy Point, Va.
13	Frt.	4	Dunbar-Dukate Co. (La.)	New Orleans, La	1101 Maison Blanche Building.
14	Frt.	3	Herminio Suarez	San Juan, P. R	Rio Grande, P. R.
15	Frt.	9	Sanders & Kirchmann	San Francisco, Calif	American National Bank Building.
16	Frt.	2	Lewis Burmeister	Galveston, Tex	
17	Frt.	11	Lewers & Cooke (Hawaii)	Honolulu, Hawaii	169 South King Street.
18	Frt.	3	Mrs. Fantie Kennedy	Gulfport, Miss	Biloxi, Miss.
19	Frt.	3	Joseph Lawrence	do	Do.
20	Tnk.	10	Gulf Refining Co. (Tex.)	Port Arthur, Tex	West Port Arthur, Tex.
21	Frt.	4	Reading Co. (Pa.)	Philadelphia, Pa	Reading Terminal.
22	Tnk.	10	Gulf Refining Co. (Tex.)	Port Arthur, Tex	West Port Arthur, Tex.
23	Frt.	13	Hind Rolph Investment Co. (Calif.)	San Francisco, Calif	230 California Street.
24	Frt.	10	Pringle Barge Line Co. (Ohio)	Cleveland, Ohio	Kirby Building.
25	Frt.	7	Walter Wrightson	Mobile, Ala	Ashland Place.
26	Frt.	2	R. C. Powell	Morgan City, La	Lake Charles, La.
27	Frt.	2	J. C. Adams	Key West, Fla	
28	Frt.	3	Wm. H. Windsor	Crisfield, Md	Bishop Head, Md.
29	Frt.	11	Samuel Seiger	Portland, Me	22 Portland Pier.
30	Frt.	4	B. Wm. Bramble	Baltimore, Md	2916 East Baltimore Street
31	Frt.	5	J. B. Bradshaw	Cambridge, Md	Fairbank, Md.
32	Frt.	2	John A. Lowery	do	Tilghman, Md.
33	Frt.	4	M. M. Larrimore	Baltimore, Md	Centerville, Md.
34	Frt.	1	Nicholas Pietro	Corpus Christi, Tex	
35	Frt.	10	G. G. Deering Co	Bath, Me	226 Washington Street.
36	Frt.	8	Hammermill Paper Co. (Pa.)	Erie, Pa	
37	Fsh.	8	Warren Fish Co. (Fla.)	Pensacola, Fla	Baylen Street Wharf.
38	Frt.	7	Reading Co. (Pa.)	Philadelphia, Pa	Reading Terminal.
39	Fsh.	5	Martin Fountain, jr	Gulfport, Miss	Biloxi, Miss.
40	Frt.	5	Southern Transportation Co. (N. J.)	Philadelphia, Pa	Commercial Trust Building.
41	Msc.	1	Henry Graham	Savannah, Ga	422 East State Street.
42	Oys.	2	C. C. Nelson	Morgan City, La	Lake Charles, La.
43	Frt.	3	William P. Ward	Crisfield, Md	Salisbury, Md.
44	Fsh.	3	Joseph Lawrence	Gulfport, Miss	Biloxi, Miss.
45	Oys.	3	D. W. White	Crisfield, Md	Wenona, Md.
46	Frt.	3	T. W. Alfred	New Orleans, La	Slidell, La.
47	Oys.	2	Addison R. Larrimore	Cambridge, Md	Bar Neck, Md.
48	Frt.	5	Dunbar-Dukate Co. (La.)	New Orleans, La	Maison Blanche Building.
49	Frt.	2	James W. Hamilton	Beaufort, N. C	Sea Level, N. C.
50	Tnk.	9	Texas Co. (Tex.)	Port Arthur, Tex	Dock 29.
51	Fsh.	7	M. M. Flechas	Gulfport, Miss	Pascagoula, Miss.
52	Frt.	2	George Ayres	Baltimore, Md	Rock Hall, Md.
53	Frt.	1	Michael Castro	San Francisco, Calif	Benicia, Calif.
54	Oys.	5	Daniel H. Errickson	Philadelphia, Pa	Leesburg, N. J.
55	Frt.	5	E. A. Fisher	Perth Amboy, N. J	Sayerville, N. J.
56	Frt.	4	Lucy E. Cannon	Cambridge, Md	
57	Frt.	3	Savannah-New York Transportation Co. (Del.)	New York, N. Y	29 Broadway.
58	Oys.	3	Nelson C. Bowker	Philadelphia, Pa	Dividing Creek, N. J.
59	Frt.	1	Gustav Dieteman	Baltimore, Md	1135 South Clinton Street.
60	Msc.	7	Wm. Fox Vaudeville Co. (N. Y.)	Los Angeles, Calif	Hollywood, Calif.
61	Frt.	20	Robert Dollar Co. (Calif.)	San Francisco, Calif	Robert Dollar Building.
62	Oys.	3	F. S. Graham	Crisfield, Md	103 West Main Street.
63	Oys.	6	David T. Robbins	Philadelphia, Pa	Port Norris, N. J.
64	Frt.	5	William Burns	Detroit, Mich	623 Chene Street.
65	Frt.	5	Southern Transportation Co. (N. J.)	Philadelphia, Pa	Commercial Trust Building.
66	Frt.	2	W. B. Jewett	Elizabeth City, N. C	Buxton, N. C.
67	Frt.	2	Emory Sadler	Washington, N. C	Hobucken, N. C.
68	Frt.	6	Delaware Transportation Co. (Ind.)	Chicago, Ill	Michigan City, Ind.
69	Frt.	3	P. Dougherty Co. (Md.)	Baltimore, Md	Hearst Tower Building
70	Frt.	3	Enrique Bird, jr	San Juan, P. R	Fajardo, P. R.
71	Frt.	4	Walter W. Duncan	Crisfield, Md	Holland Island, Md.

[7] Formerly (*a* Norwegian bk. Prince Robert. *b* German ship. Thielbek. *c* British ship. Thielbek. *d* ship. Thielbek.

[8] Formerly sch. Admiral.

Line No.	Official No.	Signal letters	Rig	Name of vessel	Tonnage		Register dimensions			When built	Where built
					Gross	Net	Length	Breadth	Depth		
							Feet	*Feet*	*Feet*		
1	201368		Slp.	Delma W	6	6	39.8	13.3	2.8	1904	Oriole, Md.
2	212810	LDWV	Sch.	[1] Delta	317	286	118.3	30.5	11.9	1892	Cheverie, Nova Scotia.
3	216056		Slp.	Delta	7	7	29.3	11.9	5.0	1918	Vieques, P. R.
4	201990		Sch.	Dependen	51	51	58.8	21.5	5.9	1905	Holly, Fla.
5	157431	KMJD	Sc. b.	Devon	724	667	174.0	35.3	14.3	1895	Bath, Me.
6	157684		Slp.	Dew Drop	8	7	40.5	12.7	3.3	1902	Chesconneses, Va.
7	216354	LKRT	Sch.	DeWitt Brown	1,325	1,159	205.8	41.5	19.6	1918	Jacksonville, Fla.
8	157520		Slp.	Dewey	6	6	42.8	13.7	2.8	1898	Deal Island, Md.
9	157574	KPWH	Bk.	[2] *Diamond Head*	1,012	952	194.2	31.2	20.2	1866	London, England.
10	200758		Slp.	Dictator	8	6	31.4	10.6	5.4	1904	Bremen, Me.
11	221273	MCSV	Sc. b.	Dinty Moore	402	367	137.9	31.1	12.1	1921	Pensacola, Fla.
12	157186		Slp.	Diver	144	137	89.0	28.2	7.5	1886	Noank, Conn.
13	157018		Sch.	Dixie	17	16	48.4	15.3	5.5	1880	Beverly, Mass.
14	6881		Sch.	Dolly Maria	9	7	49.6	12.1	3.0	1875	Somerset County, Md.
15	200914		Slp.	Dolphin	12	8	36.4	15.2	2.9	1904	Montgomery, Ga.
16	224571		Sch.	Dolphin	81	81	84.7	21.5	9.0	1925	Pensacola, Fla.
17	209232		Slp.	Donna Forester	24	18	55.0	18.3	5.2	1911	Oriole, Md.
18	215761	LJFP	Bk.	[3] *Doon*	848	782	195.7	32.9	19.1	1877	Glasgow, Scotland.
19	206898		Sl. b.	Dora C	6	6	31.8	12.5	2.3	1907	Seadrift, Tex.
20	157466		Slp.	Dora Hall	7	5	39.0	13.3	3.1	1896	Fairmount, Md.
21	218955	LTBD	Sch.	Doris Hamlin	1,063	960	200.5	38.8	18.5	1919	Harrington, Me.
22	86359	KMTF	Sch.	[4] Dorothy	887	758	183.5	38.2	15.7	1896	Bath, Me.
23	202501		Slp.	Dorothy	10	8	47.8	15.7	3.6	1905	Deal Island, Md.
24	157614		Slp.	[5] Dos Hermanos	20	18	40.6	13.6	5.0	1889	St. Thomas, Virgin Islands.
25	220837	MBWN	Sc. b.	Dover ✚	2,228	2,129	267.3	46.0	23.6	1920	Newington, N. H.
26	157407	KMGF	Sc. b.	Draper	855	823	192.3	34.7	16.0	1894	Noank, Conn.
27	211942		Slp.	Dreadnought	20	15	49.5	18.8	5.4	1914	Bluffton, S. C.
28	219412	LVDR	Sc. b.	Druid Hill ✚	1,281	1,210	228.0	38.0	19.1	1919	Baltimore, Md.
29	215323	LHMK	Sch.	Dunham Wheeler ✚	1,926	1,765	254.5	44.2	23.0	1917	Bath, Me.
30	213023	LDWQ	Shp.	DUNSYRE ⊙	2,140	2,014	277.8	41.8	24.4	1891	Port Glasgow, Scotland.
31	210255	LCMH	Sch.	Dustin G. Cressy ✚	862	726	182.3	38.2	15.0	1912	Bath, Me.
32	218864	LSRC	Sc. b.	DYKES	2,072	1,631	306.8	50.2	20.3	1919	Baltimore, Md.
33	135530		Sch.	E. Wheeler	11	7	33.5	13.9	3.1	1881	Piney Point, N. C.
34	135534		Sch.	E. A. Cranmer	17	17	44.6	17.3	6.0	1881	Greenbank, N. J.
35	135516	JVKQ	Sc. b.	E. B. Sutton	1,819	1,686	227.8	41.8	24.2	1881	Bath, Me.
36	207902		Slp.	E. C. Collier	19	14	52.0	17.9	4.3	1910	Deal Island, Md.
37	136619		Sch.	E. F. Anderson	12	9	34.0	14.7	3.7	1897	Allmondsville, Va.
38	136711		Slp.	E. M. Hubbard	8	8	41.0	13.5	2.9	1898	Hudson, Md.
39	207405		Sc. b.	[6] E. R. Haggett	696	655	199.3	32.1	11.7	1910	Elkton, Md.
40	212613	LDRK	Bkn.	[7] *E. R. Sterling* ⊙	2,577	2,351	308.2	42.9	25.1	1883	Belfast, Ireland.
41	135617		Sch.	E. S. Johnson	90	71	88.5	24.0	7.3	1882	Baltimore, Md.
42	136010		Sch.	E. S. Wilson	44	42	69.4	20.8	6.0	1888	Madison, Md.
43	136036		Sch.	E. T. Hamor	52	50	63.8	21.8	5.9	1889	Eden, Me.
44	136086		Sch.	E. T. Mace	7	7	46.0	11.5	3.0	1889	Dorchester, County, Md.
45	136934		Sch.	Eagle	9	9	43.2	11.7	2.2	1901	Morehead City, N. C.
46	220333		Slp.	Eagle	25	18	31.0	16.0	6.6	1914	St. Thomas, Virgin Islands.
47	223626		Slp.	Eagle	8	6	31.8	14.5	3.4	1923	Hilton Head, S. C.
48	224169		Slp.	Eagle	9	9	38.6	14.8	3.4	1924	Crisfield, Md.
49	136680	KNJS	Sc. b.	Eagle Hill	911	843	195.0	34.8	17.6	1898	Noank, Conn.
50	136828		Slp.	Earl	5	5	36.1	13.5	2.3	1899	Cambridge, Md.
51	203553		Slp.	Earl	7	6	41.8	14.0	3.0	1906	Deepcreek, Va.
52	135982		Sch.	Earl Biscoe	41	39	79.5	22.0	3.6	1888	Washington, D. C.
53	135507		Sch.	Early Bird	58	46	74.8	22.3	6.2	1880	Solomons Island, Md.
54	222347	MDRL	Sc. b.	Eastern ✚	2,198	2,134	267.3	46.0	23.6	1922	Mariners Harbor, N.Y.
55	135719		Sch.	East Lynne	25	24	52.0	18.3	5.2	1883	Dorchester County, Md.
56	136727	KNVM	Sc. b.	Easton	531	448	167.0	34.6	11.5	1899	Noank, Conn.
57	205366	KWQM	Sc. b.	Easton	830	732	180.2	35.0	14.7	1908	do.
58	209231		Slp.	Eben	27	21	54.3	18.7	5.2	1911	Oriole, Md.
59	136573	KMTV	Bkn.	Echo	707	650	183.0	39.4	15.0	1896	North Bend, Oreg.
60	220184	LWRP	Sch.	Ecola	2,266	2,050	266.6	46.2	23.9	1920	Portland, Oreg.
61	137022		Slp.	Eddie Collier	9	9	46.4	15.2	3.6	1902	Deal Island, Md.
62	137034		Slp.	Eddie Lee	8	6	44.0	13.0	3.4	1902	Dreka, Va.
63	130493	KHLS	Sc. b.	[8] Edgewater	864	845	176.0	36.8	17.3	1890	Brooklyn, N. Y.
64	136737	KPCD	Sc. b.	Edith	516	466	169.8	34.4	11.6	1899	Noank, Conn.
65	136768	KPMD	Sc. b.	Edith	859	766	185.8	35.2	17.1	1899	Bath, Me.
66	203571		Slp	Edith C	6	6	39.6	13.5	2.8	1906	Deepcreek, Va.
67	136638		Slp.	Edith Creighton	6	6	39.0	13.7	2.8	1897	Fishing Creek, Md.
68	216713		Sch.	Edith Holley	31	19	57.8	19.3	4.4	1918	Biloxi, Miss.
69	136497		Sch.	Edith Marcy	27	26	69.0	19.0	5.7	1895	Solomons Island, Md.

[1] Formerly British sch. Delta.
[2] Formerly British shp. Guinsborough.
[3] Formerly Norwegian bk. Doon.
[4] Formerly sch. Goodwin Stoddard.
[5] Formerly {a slp. Dos Hermanos. b British slp. Dos Hermanos.
[6] Formerly sc. b. Margaret M. Donohue.

Line No.	Service	Crew	Name of owner	Home port	Address of owner
1	Frt.	4	D. W. White	Crisfield, Md	Deal Island, Md.
2	Frt.	6	Alfred S. Foster	Mobile, Ala	
3	Frt.	3	Timoteo Cordeo	San Juan, P. R	Fajardo, P. R.
4	Frt.	4	N. Thompson	Key West, Fla	1319 Duval Street.
5	Frt.	4	Morecraft Transportation Corporation (Del.)	New York, N. Y	17 Battery Place.
6	Frt.	1	Henry P. Parks	Cape Charles, Va	Tangier, Va.
7	Frt.	10	Traders Transportation Co. (Ind.)	Chicago, Ill	209 West Jackson Boulevard.
8	Oys.	3	Holly Abbott	Crisfield, Md	Deal Island, Md.
9	Tnk.	5	General Petroleum Corporation (Nev.)	Seattle, Wash	1710 Sixteenth Avenue.
10	Frt.	1	William Raynes	South West Harbor, Me.	Deer Isle, Me.
11	Frt.	3	John A. Merritt & Co	Pensacola, Fla	804 Palafox Street.
12	Frt.	1	T. A. Scott Co. (Conn.)	New London, Conn	Pequot Avenue.
13	Fsh.	2	Edward C. Brigham	Gloucester, Mass	7 Wiley Street.
14	Frt.	4	Charles Handy	Crisfield, Md	White Haven, Md.
15	Frt.	2	Chatham Oyster Co. (Ga.)	Beaufort, S. C	
16	Fsh.	10	Warren Fish Co. (Fla.)	Pensacola, Fla	Baylen Street Wharf.
17	Frt.	5	S. R. Webster	Baltimore, Md	2235 Boston Street.
18	Frt.	12	Horace Turner	Mobile, Ala	Turner Terminals.
19	Frt.	2	A. Singer	Corpus Christi, Tex	
20	Oys.	4	Annie M. Lattimer	Crisfield, Md	Fairmount, Md.
21	Frt.	9	New England Maritime Co. (Me.)	Boston, Mass	131 State Street.
22	Frt.	8	William C. Reid	New York, N. Y	Java and Prevost Streets (B.).
23	Oys.	6	Hosea C. Webster	Crisfield, Md	Deal Island, Md.
24	Frt.	3	Francisci V. Muniz	San Juan, P. R	Ponce, P. R.
25	Frt.	8	Davison Chemical Co. (Md.)	Baltimore, Md	Garrett Building.
26	Frt.	3	Thomas J. Howard	New York, N. Y	1 Broadway.
27	Msc.	2	Estate of George W. Lowden	Savannah, Ga	208 West Bay Street.
28	Frt.	5	Syndicate Managers of Baltimore County	Baltimore, Md	1331 Munsey Building.
29	Frt.	12	Pendleton Bros. (Me.)	New York, N. Y	130 Pearl Street.
30	Frt.	26	James Botts	do	15 Moore Street.
31	Frt.	8	Alquippa Navigation Corporation (Del.)	do	116 Broad Street.
32	Frt.	9	American Bauxite Co. (Pa.)	Philadelphia, Pa	1111 Harrison Building.
33	Frt.	1	W. R. Willis	Washington, D. C	
34	Frt.	6	Richard Harrison	Philadelphia, Pa	Port Norris, N. J.
35	Frt.	3	Neptune Line (Del.)	New York, N. Y	25 Beaver Street.
36	Oys.	6	Wm. C. Todd	Crisfield, Md	Chance, Md.
37	Frt.	2	Rufus Townsend	Newport News, Va	West Point, Va.
38	Frt.	2	John P. Kapisak	Cambridge, Md	Fairbank, Md.
39	Frt.	2	Eastern Transportation Co. (Del.)	Wilmington, Del	Ford Building.
40	Frt.	18	Sterling Ship Co. (Wash.)	Seattle, Wash	Colman Building.
41	Frt.	5	George T. Boughan	Reedville, Va	Brays, Va.
42	Frt.	4	Leslie A. Blackman	Philadelphia, Pa	Port Norris, N. J.
43	Frt.	2	Fred M. Seavey	Portland, Me	Prospect Harbor, Me.
44	Frt.	2	George F. Ward	Annapolis, Md	Calvert, Md.
45	Frt.	2	D. A. Hewett	Wilmington, N. C	Supply, N. C.
46	Pas.	4	Allan Smith	St. Thomas, Virgin Islands.	St. John, Virgin Islands.
47	Frt.	1	Joseph Gooding	Beaufort, S. C	Hiltonhead, S. C.
48	Oys.	3	C. A. Dana	Crisfield, Md	North Tenth Street.
49	Frt.	4	Reading Co. (Pa.)	Philadelphia, Pa	Reading Terminal.
50	Oys.	3	Thomas D. Bloodsworth	Crisfield, Md	Wingate, Md.
51	Oys.	4	Raymond R. Tawes	do	Charlotte Avenue.
52	Frt.	2	Mary A. Carter	Washington, D. C	1314 B Street SW.
53	Frt.	3	Geo. W. Adams	Cambridge, Md	
54	Frt.	4	Eastern Transportation Co. (Del.)	Wilmington, Del	Ford Building.
55	Frt.	2	Jesse A. Coster	Annapolis, Md	Solomons, Md.
56	Frt.	4	Staples Transportation Co. (Me.)	Fall River, Mass	401 Davol Street.
57	Frt.	3	Lehigh Coal & Navigation Co. (Pa.)	New York, N. Y	143 Liberty Street.
58	Oys.	6	H. C. Webster	Crisfield, Md	Deal Island, Md.
59	Frt.	10	Robert Purdis	San Francisco, Calif	Berkeley, Calif.
60	Frt.	14	Balfour-Guthrie Trust Co. (Oreg.)	Portland, Oreg	353 Oak Street.
61	Frt.	4	Edward Lusby	Annapolis, Md	Olivet, Md.
62	Frt.	1	W. B. Evans	Crisfield, Md	Ewell, Md.
63	Frt.	3	Neptune Line (Del.)	New York, N. Y	25 Beaver Street.
64	Frt.	2	Thames Towboat Co. (Conn.)	New London, Conn	Bank Street.
65	Frt.	3	Mystic Steamship Co. (Mass.)	Boston, Mass	111 Devonshire Street.
66	Oys.	1	Andrew S. Parks	Cape Charles, Va	Tangier, Va.
67	Frt.	4	Peter H. Todd	Cambridge, Md	
68	Oys.	5	C. B. Foster Packing Co. (La.)	New Orleans, La	1909 Maison Blanche Building.
69	Frt.	2	George W. Chesser	Annapolis, Md	St. George Island, Md.

[7] Formerly (a British bkn. Lord Wolseley. (b British bkn. Columbia. (c British bkn. Lord Wolseley. (d bkn. Everett B. Griggs.

[8] Formerly sc. b. N. and W. 6

Line No.	Official No.	Signal letters	Rig	Name of vessel	Tonnage		Register dimensions			When built	Where built
					Gross	Net	Length	Breadth	Depth		
							Feet	*Feet*	*Feet*		
1	136922		Sch.	Edith F. Todd	20	19	63.4	18.2	4.6	1901	Oriole, Md.
2	136953		Sch.	Edith H. Verrall	53	51	80.0	21.0	4.4	1901	Accotink, Va.
3	136081		Slp.	Edith L. Leonard	10	9	42.5	14.8	3.3	1889	Cambridge, Md.
4	135767		Sch.	Edith W. Scott	42	39	61.0	21.4	5.5	1884	do.
5	200453		Sch.	Edna D	20	12	57.0	17.4	3.5	1903	Biloxi, Miss.
6	136085		Sch.	Edna and Nellie	13	12	51.0	14.8	3.7	1889	Pocomoke City, Md.
7	220938	MCGH	Sch.	Edna Hoyt +	1,512	1,384	224.0	41.1	20.8	1920	Thomaston, Me.
8	136764		Slp.	Edna J	6	6	37.0	13.6	3.2	1899	Fairmount, Md.
9	215658		Sch.	Edna May	31	19	56.3	19.4	4.2	1917	Biloxi, Miss.
10	136088		Sch.	Edna E. Lockwood	10	9	53.6	15.3	2.7	1889	Tilghmans Island, Md.
11	201403		Slp.	Edna G. Croswell	6	5	37.5	13.4	3.2	1904	Oriole, Md.
12	216979	LNCD	Sch.	Edna M. McKnight	1,326	1,203	209.4	41.2	20.3	1918	Camden, Me.
13	161715	KLRT	Sch.	[1] Edna Bright Hough	204	194	108.0	29.4	9.1	1893	Cambridge, Md.
14	210820		Sch.	Edward Foster	20	13	55.1	18.7	3.4	1912	Pascagoula, Miss.
15	8396		Sch.	Edward Leary	33	22	60.0	20.7	5.8	1866	Somerset Co., Md.
16	135042	JPTV	Bkn.	Edward May	885	815	165.3	35.5	21.3	1874	Boston, Mass.
17	136532	KMPG	Sch.	Edward Smith	440	358	147.9	36.2	10.6	1896	Bath, Me.
18	135730		Sch.	Edward Trevoy	93	66	81.4	22.8	7.8	1883	Boothbay, Me.
19	216231	LKPS	Sch.	[2] Edward B. Winslow +	2,046	1,906	254.1	43.3	23.9	1918	Bath, Me.
20	205024	KWND	Sch.	Edward J. Lawrence	3,350	2,483	320.2	50.0	23.9	1908	do.
21	135629		Sch.	Edward L. Martin	84	80	87.2	23.6	6.8	1882	Sussex County, Del.
22	137061	KSHN	Sch.	Edward R. Baird, jr	279	238	132.0	28.3	9.8	1903	Bethel, Del.
23	209252	LCFJ	Sch.	Edward R. Smith +	565	492	158.2	34.5	14.1	1911	Phippsburg, Me.
24	136892		Sch.	Edward V. Hendrixson	95	82	80.0	26.0	5.3	1901	Milford, Del.
25	135491		Sch.	Edwin C	79	75	84.0	23.9	6.9	1881	Cambridge, Md.
26	136784	KPRT	Sch.	Edwin and Maud	208	178	126.5	23.8	8.6	1900	Bethel, Del.
27	210477	LCNP	Sch.	Edwin G. Farrar +	556	484	156.2	34.6	14.2	1912	Phippsburg, Me.
28	215012		Sch.	Eesco	60	34	77.5	20.2	8.5	1917	Milton, Fla.
29	136825		Slp.	Effie B	7	7	40.3	13.5	3.4	1900	Oriole, Md.
30	135236		Sch.	Effie Estelle	32	31	58.0	19.6	4.9	1876	Talbot County, Md.
31	135524		Sch.	Effie A. Chase	22	21	53.5	18.2	4.8	1881	Pocomoke City, Md.
32	200483		Sch.	Elbert D	23	14	57.0	17.4	3.9	1903	Biloxi, Miss.
33	203608		Slp.	Eldora	8	7	42.3	14.4	2.9	1906	Deepcreek, Va.
34	218135	LRGW	Sch.	Eleanor Taylor	705	601	172.6	38.0	15.9	1919	Brunswick, Ga.
35	200427	KSRJ	Sch.	Eleanor F. Bartram +	1,114	920	202.4	38.8	18.9	1903	East Boothbay, Me.
36	136042		Sch.	Eleanora Russell	15	15	60.0	16.0	4.9	1889	Solomons Island, Md.
37	216057		Slp.	El Indio	12	12	33.7	13.7	4.7	1918	Rio Grande, P. R.
38	220346	MBCJ	Sch.	Elinor H	1,569	1,409	233.2	45.7	18.8	1920	Dockton, Wash.
39	209393		Slp.	Elise	8	7	35.6	13.6	3.3	1911	Port Royal, S. C.
40	135945		Sch.	Elisha	10	5	58.0	16.0	2.9	1887	Tilghmans Island, Md.
41	136778		Sc. b.	Elizabeth	228	205	112.8	30.0	9.5	1900	Wilmington, Del.
42	135452		Sch.	Elizabeth Ann	68	65	80.2	23.8	6.4	1880	Barren Creek Springs, Md.
43	218247	LRMT	Sch.	Elizabeth Bandi +	767	648	178.7	36.2	15.0	1919	Gulfport, Miss.
44	210706		Sch.	Elizabeth Carter	35	32	63.0	18.1	5.1	1912	Alexandria, Va.
45	220542	MBJF	Sch.	Elizabeth Freeman	1,665	1,540	232.0	41.5	23.1	1920	Thomaston, Me.
46	136075		Sch.	Elizabeth Hughes	11	7	51.8	13.2	3.6	1889	St. Peters Creek, Md.
47	219809	LWDM	Sch.	Ella A	1,565	1,413	233.4	45.7	18.5	1920	Dockton, Wash.
48	135638		Sch.	Ella Agnes	10	9	46.7	14.5	2.8	1882	Cambridge, Md.
49	135632	JWQP	Sch.	[3] Ella Clifton	108	92	89.0	23.9	7.3	1872	St. John, New Brunswick.
50	8725		Sch.	Ella Eudora	31	29	52.2	19.0	4.9	1871	Mount Desert, Me.
51	210552		Slp.	Ella G	13	9	42.9	16.2	3.5	1912	Hollywood, Md.
52	135998		Sch.	Ella Horton	6	6	42.4	10.0	3.5	1888	Morehead City, N. C.
53	135887		Sch.	Ella K	31	21	56.6	20.8	4.4	1886	Jordan River, Miss.
54	136150		Sch.	Ella Larmore	10	9	48.5	15.2	3.3	1890	Cambridge, Md.
55	135044		Sch.	Ella Strickland	41	26	60.5	21.5	5.3	1874	New London, Conn.
56	136920		Slp.	Ella Wilson	7	7	41.0	14.1	3.8	1901	Oriole, Md.
57	90914		Sch.	[4] Ella B. Adams	24	16	52.0	17.8	4.9	1876	Dorchester, N. J.
58	135395		Sch.	Ella C. Andrews	53	38	59.0	22.0	4.7	1878	Pearlington, Miss.
59	136851		Sch.	Ella F. Cripps	47	47	69.2	21.9	5.8	1900	St. Michaels, Md.
60	136307		Sch.	Ella G. Pride	29	27	67.5	20.7	4.8	1892	Pocomoke City, Md.
61	200959		Sch.	Ella L. Collins	5	5	26.7	11.0	3.1	1904	Pine Key, Fla.
62	135183		Sch.	Ella and Carrie	51	37	69.0	22.8	5.5	1875	Dorchester County, Md.
63	216015	LJRT	Sch.	Ella Pierce Thurlow +	1,505	1,348	221.2	42.0	22.3	1918	Rockland, Me.
64	135268		Sch.	Ellen and Alice	38	36	63.0	20.0	5.8	1877	Gloucester Co., Va.
65	201391	KTJM	Sch.	Ellen Little +	999	807	188.2	39.2	11.7	1904	Rockland, Me.
66	137019		Sch.	Ellen C. Burke	92	60	90.5	23.8	10.6	1902	Essex, Mass.
67	136570	KMTP	Sc. b.	Ellenville	858	757	194.4	34.8	16.0	1896	Bath, Me.
68	75732		Slp.	[5] Ellis Hand	11	6	37.8	15.2	3.7	1874	Nashville, Va.
69	220222		Sc. b.	[6] *Ellora*	1,751	1,697	262.8	36.2	25.6	1879	Glasgow, Scotland.
70	219104		Slp.	Elmer	8	6	40.3	13.0	2.9	1903	Hunting Creek, Va.
71	137011		Slp.	Elmer C	6	6	35.0	12.2	2.8	1902	Oxford, Md.
72	220932		Slp.	Elmer W. Sommers	25	18	48.3	16.9	5.2	1920	Honga, Md.
73	209213		Slp.	Eloise	24	20	54.0	18.8	4.9	1911	Oriole, Md.
74	210320		Sch.	El Roy	20	13	48.7	18.0	3.8	1912	Biloxi, Miss.

[1] Formerly sch. Venus.
[2] Formerly sch. St. Johns, Newfoundland.
[3] Formerly British shp. Ella Clifton.
[4] Formerly sch. Marcus L. Godfrey.

Line No.	Service	Crew	Name of owner	Home port	Address of owner
1	Frt.	8	John R. Bozman	Crisfield, Md	Oriole, Md.
2	Frt.	3	L. A. Clarke & Son	Washington, D. C	Eighth and H Streets SW.
3	Oys.	4	William J. Landon	Cambridge, Md	Oxford, Md.
4	Frt.	7	T. Preston Webster	Baltimore, Md	2235 Boston Street.
5	Fsh.	4	Dunbar-Dukate Co. (La.)	New Orleans, La	1009 Maison Blanche Building.
6	Frt.	1	Theordore L. Drury	Annapolis, Md	Airedele, Md.
7	Frt.	10	Superior Trading & Transportation Co. (Mass.)	Boston, Mass	88 Broad Street.
8	Oys.	2	Wilbert E. Cox	Crisfield, Md	Fairmount, Md.
9	Oys.	5	C. B. Foster Packing Co. (La.)	New Orleans, La	1009 Maison Blanche Building.
10	Frt.	2	J. Hillery Wingate	Cambridge, Md	Hills Point, Md.
11	Oys.	4	Troy Morris	do	
12	Frt.	9	Boston Maritime Corporation (Me.)	Boston, Mass	131 State Street.
13	Frt.	6	J. H. Addison	Baltimore, Md	802 West Lanvale Street.
14	Frt.	5	Sea Food Co. (Miss.)	Gulfport, Miss	Biloxi, Miss.
15	Frt.	3	Thomas Moore	Annapolis, Md	Solomons, Md.
16	Frt.	13	Rolph Navigation & Coal Co. (Calif.)	San Francisco, Calif	60 California Street.
17	Frt.	6	William C. Reid	New York, N. Y	Java and Prevost Streets (B.).
18	Frt.	4	Frank D. McCarthy	Boston, Mass	152 Sumner Street.
19	Frt.	10	A. W. Frost	Portland, Me	135 Commercial Street.
20	Frt.	15	Chase Leavitt & Co. (Me.)	do	179 Commercial Street.
21	Frt.	2	R. H. Farinholt	Reedville, Va	Freeport, Va.
22	Frt.	6	C. C. Paul & Co	Baltimore, Md	203 Stewart Street.
23	Frt.	6	John C. Hildebrand	New York, N. Y	31 Water Street.
24	Frt.	3	L. B. Towers	Baltimore, Md	Denton, Md.
25	Frt.	4	Hunter T. Bellfield	Reedville, Va	Kinsale, Va.
26	Frt.	4	C. C. Paul & Co	Baltimore, Md	Stewart Building.
27	Frt.	7	Rogers and Webb	Boston, Mass	110 State Street.
28	Fsh.	10	E. E. Saunders & Co. (Fla.)	Pensacola, Fla	Palafox Street Wharf.
29	Frt.	3	J. Asbury Jones	Crisfield, Md	Crocheron, Md.
30	Frt.	2	J. Willie Miles	Newport News, Va	Mathews, Va.
31	Frt.	2	Benjamin Sewell	Baltimore, Md	Rock Hall, Md.
32	Frt.	4	Dunbar-Dukate Co. (La.)	New Orleans, La	Maison Blanche Building.
33	Frt.	4	Daniel T. Somers	Crisfield, Md	Ewell, Md.
34	Frt.	8	Bankers Trust Co. (Ga.)	Brunswick, Ga	Atlanta, Ga.
35	Frt.	8	Ralph C. Emery	Boston, Mass	114 State Street.
36	Frt.	2	William J. Stanford	Annapolis, Md	Palmers, Md.
37	Frt.	2	Jacinto Pizarro	San Juan, P. R	Rio Grande, P. R.
38	Frt.	11	Harbor Navigation Co. (Wash.)	Seattle, Wash	Hoquiam, Wash.
39	Frt.	2	Chatham Oyster Co. (Ga.)	Beaufort, S. C	
40	Frt.	2	Gorman Cummings	Cambridge, Md	Fairbanks, Md.
41	Frt.	4	Porto Rico Mercantile Co. (W. Va.)	San Juan, P. R	Ochoa Building.
42	Frt.	4	George N. Reed	Reedville, Va	
43	Frt.	7	Walter E. Reid	Bath, Me	Georgetown, Me.
44	Frt.	3	Mary A. Carter	Washington, D. C	
45	Frt.	11	New England Maritime Co. (Me.)	Boston, Mass	131 State Street.
46	Frt.	2	George Turner	Annapolis, Md	Eastport, Md.
47	Frt.	13	J. C. Shaw	Seattle, Wash	Hoquiam, Wash.
48	Oys.	5	Brice W. Johnson	Cambridge, Md	Maryland Avenue.
49	Frt.	2	Fred P. Hutchings	Machias, Me	Orland, Me.
50	Frt.	1	Fred E. Wood	Belfast, Me	Do.
51	Msc.	3	John Robertson	Crisfield, Md	
52	Frt.	1	N. T. Dixon	Washington, N. C	Aurora, N. C.
53	Frt.	2	Stanford McKan	Gulfport, Miss	Pearlington, Miss.
54	Frt.	5	Wm. F. Pritchett	Crisfield, Md	Bishop Head, Md.
55	Frt.	3	D. S. Soles	Newport News, Va	Cobbs Creek, Va.
56	Oys.	4	David W. Hoffman	Crisfield, Md	62 West Maryland Avenue.
57	Oys.	5	J. Wesley Adams	Philadelphia, Pa	Port Norris, N. J.
58	Frt.	4	Louis Slade	New Orleans, La	2755 Toulouse Street.
59	Frt.	4	T. Preston Webster	Baltimore, Md	2235 Boston Street.
60	Frt.	3	H. A. Norton	Reedville, Va	Deltaville, Va.
61	Frt.	2	William N. Spencer	Key West, Fla	306 Peacon Lane.
62	Frt.	3	William F. Dashiell	Cambridge, Md	Taylor Island, Md.
63	Frt.	11	New England Maritime Co. (Me.)	Boston, Mass	131 State Street.
64	Frt.	7	Howard W. Sockwell	Philadelphia, Pa	Maurice River, N. J.
65	Frt.	8	Boston Maritime Corporation (Me.)	Boston, Mass	131 State Street.
66	Frt.	11	Gulf Fisheries Co	Galveston, Tex	Pier 22.
67	Frt.	3	New York, Ontario & Western Ry. Co. (N. Y.)	New York, N. Y	
68	Oys.	3	Robert C. Nickerson	Philadelphia, Pa	Port Norris, N. J.
69	Tnk.	13	I. H. Kempner	Galveston, Tex	1502 Avenue J.
70	Frt.	2	John Thompson	Annapolis, Md	Ridge, Md.
71	Frt.	5	Mrs. Belle Hubbard	Cambridge, Md	Oxford, Md.
72	Frt.	3	G. W. Clark	Washington, N. C	Aurora, N. C.
73	Msc.	4	Wm. L. Jones	Crisfield, Md	Chance, Md.
74	Fsh.	5	Louis V. Trochesset	Gulfport, Miss	Biloxi, Miss.

[1] Formerly slp. John S. Johnson.

[6] Formerly British st. s. Ellora.

Line No.	Official No.	Signal letters	Rig	Name of vessel	Tonnage		Register dimensions			When built	Where built
					Gross	Net	Length	Breadth	Depth		
							Feet	*Feet*	*Feet*		
1	214421	LQJD	Sch.	Else ✚	814	724	185.6	42.0	13.7	1916	Tacoma, Wash.
2	135020		Slp.	Elsie	22	21	56.4	14.6	4.0	1874	Philadelphia, Pa.
3	136939		Slp.	Elsie	8	8	40.3	14.4	3.6	1901	Wittman, Md.
4	137063		Sch.	Elsie	34	16	59.5	17.8	8.0	1903	East Boothbay, Me.
5	207848		Slp.	Elsie May	6	6	35.8	12.6	3.0	1910	Oriole, Md.
6	136699		Sch.	Elsie M. Reichert	18	9	46.2	17.1	4.7	1898	Bridgeton, N. J.
7	136930		Slp.	Elsworth	8	8	39.9	14.3	3.1	1901	Hudson, Md.
8	203684		Slp.	Elvira C	7	7	41.3	14.1	3.0	1906	Deep Creek, Va.
9	135051	JQCP	Sch.	[1] Elwood	116	97	104.0	26.6	7.0	1874	Dorchester Co., Md.
10	222691	MFKD	Sch.	[2] Emerett	659	602	179.0	38.0	13.2	1919	Diligent River, Nova Scotia.
11	137051		Sch.	Emilla Enos	97	66	89.0	23.9	9.5	1902	Essex, Mass.
12	137038	KSCT	Sc. b.	Emilie	1,069	939	216.5	35.2	18.3	1902	Bath, Me.
13	90798		Sch.	[3] Emily & Catharine	102	83	82.4	25.8	6.7	1875	Havre De Grace, Md.
14	8765		Sch.	Emily E. Burton	88	83	85.5	24.0	6.4	1871	Lewisville, Del.
15	135732	KBTN	Sch.	Emily F. Northam	332	315	131.2	33.0	10.5	1883	Portland, Conn.
16	135468	JTWQ	Bk.	[4] Emily F. Whitney	1,317	1,207	193.5	37.8	23.5	1880	Boston, Mass.
17	8734		Sch.	Emma	54	46	63.5	23.7	5.4	1871	Stockton, Me.
18	136945		Slp.	Emma	6	6	37.8	12.4	2.7	1901	Oriole, Md.
19	136444		Cat.	Emma J	5	5	22.5	11.0	3.5	1891	Osterville, Mass.
20	201897		Sch.	Emma J	10	10	42.0	13.0	3.2	1905	Davis, N. C.
21	135464		Sch.	Emma Langhammer	28	20	57.6	18.2	5.4	1880	Dorchester Co., Md.
22	136925		Slp.	Emma May	7	7	41.8	14.1	3.6	1901	Oriole, Md.
23	135247		Sch.	Emma Temple	48	45	69.7	21.4	5.3	1876	Queen Anne Co., Md.
24	136926		Sch.	Emma A. Faulkner	52	52	71.4	23.1	6.3	1901	Tilghmans Island, Md.
25	8014		Sch.	Emma C. Lore	18	10	50.3	16.5	4.6	1861	Newport, N. J.
26	136274		Sch.	Emma P. Clemens	11	10	37.5	14.0	3.4	1892	Biloxi, Miss.
27	136996		Sch.	Emma R. Faunce	13	10	42.7	14.9	4.4	1902	Palmers, Md.
28	135741		Sch.	Emma V. Wills	45	43	64.9	22.1	6.3	1883	St. Michaels, Md.
29	210626		Slp.	Emmer	6	6	32.0	11.5	3.0	1912	Key West, Fla.
30	136691	KNPH	Sc. b.	Enterprise	901	838	194.0	35.0	17.6	1898	Noank, Conn.
31	206146		Sch.	Enterprise	38	32	71.7	21.4	5.3	1909	Deer Isle, Me.
32	205649		Slp.	Entusiasmo	7	7	35.0	13.0	3.8	1908	Mayaguez, P. R.
33	136030		Sch.	Ephraim Mulford	33	20	60.0	19.3	5.8	1889	Bridgeton, N. J.
34	136641		Slp.	Eretha Murray	7	7	44.8	14.6	3.0	1897	Mt. Vernon, Md.
35	136681	KNJT	Sch.	Erie	574	498	174.0	37.6	12.8	1898	Port Blakeley, Wash.
36	215057		Sch.	Ernestina	52	52	81.0	23.0	7.8	1917	Mayaguez, P. R.
37	136914		Slp.	Ernie	6	6	37.2	14.5	3.0	1901	Cambridge, Md.
38	136697	KNQF	Sc. b.	ERSKINE M. PHELPS ✚	3,029	2,681	312.1	45.2	25.6	1898	Bath, Me.
39	136275		Sch.	Ervin J. Luce	127	121	91.0	27.4	8.4	1892	New London, Conn.
40	135572		Sc. b.	Escort No. 2	230	230	92.0	24.2	13.0	1882	Coos Bay, Oreg.
41	136528		Sch.	Esperanza	8	7	26.0	12.5	2.8	1895	Tampa, Fla.
42	135053		Sch.	Estella	40	38	59.0	21.4	5.5	1874	Absecon, N. J.
43	92977	KPJG	Sch.	[5] Estelle Krieger ✚	1,172	1,047	184.8	40.3	18.8	1899	Thomaston, Me.
44	95504	JSTH	Sch.	[6] Esther	287	256	130.2	28.0	10.5	1877	Norfolk, Va.
45	221848		Slp.	Esther	8	7	36.3	13.3	3.0	1921	Beaufort, S. C.
46	218206	LRKD	Sch.	Esther K	1,001	905	186.5	38.0	18.7	1919	Dennysville, Me.
47	212662		Slp.	Esther W	30	25	55.6	20.1	5.5	1914	Oriole, Md.
48	203515		Slp.	Esther Hur	10	8	48.5	15.8	3.3	1906	Champ, Md.
49	213961	LFTR	Sch.	[7] Esther Melbourne ✚	776	653	179.6	37.0	15.0	1916	Bath, Me.
50	137027		Sch.	Esther Redding	22	13	54.0	18.1	3.9	1902	Biloxi, Miss.
51	222649		Sch.	Estrella	8	8	37.0	11.8	4.4	1922	Boqueron, P. R.
52	136228		Slp.	Ethel	7	7	38.5	13.4	3.6	1891	Pocomoke City, Md.
53	206326		Sch.	Ethel D	15	7	48.0	16.3	3.4	1909	Biloxi, Miss.
54	223848	MFNC	Sch.	[8] Ethel N	203	203	106.2	29.2	10.0	1889	Shelbourne, Nova Scotia.
55	202611		Sch.	Ethel Redding	18	10	52.4	18.8	3.6	1905	Biloxi, Miss.
56	201810		Sch.	Ethel Vail	18	12	54.0	16.3	4.6	1905	Solomons, Md.
57	136943		Slp.	Ethelyn Dryden	9	9	45.0	15.5	3.9	1901	Pocomoke City, Md.
58	202026		Slp.	Etna	6	6	38.0	13.7	3.0	1905	Crisfield, Md.
59	135144		Sch.	Etta	31	30	62.0	20.5	4.6	1875	St. Michaels, Md.
60	136632		Slp.	Etta and Acie	5	5	37.8	13.5	3.0	1897	Wingate, Md.
61	135257		Sch.	Ettie A. Lee	43	41	68.0	21.0	5.2	1876	Freeport, Fla.
62	209241	LCFH	Sc. b.	Eugenia Hooper	730	688	198.6	32.1	12.7	1911	Chesapeake City, Md.
63	8868		Sch.	Eugie	97	80	94.6	24.0	6.5	1872	Dorchester County, Md.
64	209164		Slp.	Eula C	8	6	35.2	13.5	3.4	1909	Wysocking, N. C.
65	137006		Sch.	Eula K	13	10	50.0	16.8	4.6	1902	Elizabeth City, N. C.
66	8687		Slp.	Eureka	18	17	47.3	17.5	4.0	1870	Sayville, N. Y.
67	136157		Sch.	Eureka	19	11	47.7	17.7	3.8	1890	Biloxi, Miss.
68	223695		Sch.	Europe	42	29	62.5	20.6	4.6	1924	Pascagoula, Miss.
69	136840		Sch.	Eva	7	7	39.1	12.9	3.1	1890	Cambridge, Md.
70	212847		Slp.	Eva	5	5	24.5	10.7	4.2	1914	Fajardo, P. R.
71	135571		Sch.	Eva Bell	19	18	58.4	15.7	4.3	1882	Dorchester County, Md.

[1] Formerly sch. Eddie.

[2] Formerly {a British sch. Cumberland Queen. b sch. Cumberland Queen.

[3] Formerly sch. Murray Vandiver.

[4] Formerly {a bk. Emily F. Whitney. b British shp. Emily F. Whitney.

Line No.	Service	Crew	Name of owner	Home port	Address of owner
1	Frt.	7	J. M. Scott Shipping Co. (Ala.)	Mobile, Ala.	409 City Bank Building.
2	Frt.	2	Chas. D. Palmer	Baltimore, Md.	Havre de Grace, Md.
3	Oys.	4	Vincent Berenski	Philadelphia, Pa.	Bivalve, N. J.
4	Frt.	8	Carrabelle Fish & Oyster Co. (Fla.)	Tampa, Fla.	Carrabelle, Fla.
5	Oys.	3	Wesley Wallace	Crisfield, Md.	Deal Island, Md.
6	Oys.	6	Frank W. Johnson	Philadelphia, Pa.	Cedarville, N. J.
7	Frt.	5	George F. Lyons	Cambridge, Md.	Willis Street.
8	Oys.	3	Charles R. Middleton	Crisfield, Md.	Ewell, Md.
9	Frt.	3	W. T. Ashe	Newport News, Va.	Gloucester Point, Va.
10	Frt.	8	A. P. Vane	Wilmington, Del.	Seaford, Del.
11	Fsh.	10	E. E. Saunders & Co. (Fla.)	Pensacola, Fla.	Palafox Street Wharf.
12	Frt.	4	Mystic Steamship Co. (Mass.)	Boston, Mass.	111 Devonshire Street.
13	Frt.	3	W. B. Vane	Cambridge, Md.	604 East Pratt Street.
14	Frt.	3	Lottie V. Wathen	Baltimore, Md.	3412 Elgin Avenue.
15	Frt.	6	Wm. C. Reid	New York, N. Y.	Java and Prevost Streets (B.).
16	Frt.	13	Alaska Salmon Co. (Calif.)	San Francisco, Calif.	141 Clay Street.
17	Frt.	2	Charles S. Robertson	Rockland, Me.	Vinal Haven, Me.
18	Oys.	1	George Shores	Crisfield, Md.	Deal Island, Md.
19	Frt.	1	James A. Backus	Vineyard Haven, Mass.	Nantucket, Mass.
20	Frt.	1	C. W. Gillikin	Beaufort, N. C.	Stacey, N. C.
21	Frt.	8	T. Preston Webster	Baltimore, Md.	2235 Boston Street.
22	Oys.	5	Reese N. Harrison	Cambridge, Md.	Avalon, Md.
23	Frt.	6	Samuel E. Shores	Crisfield, Md.	Chance, Md.
24	Frt.	8	Calvin S. Leonard	Cambridge, Md.	
25	Oys.	2	Washie Earnest	Philadelphia, Pa.	Delmont, N. J.
26	Frt.	3	Wm. P. Kennedy	Gulfport, Miss.	Biloxi, Miss.
27	Frt.	3	Jacob D. Faunce	Annapolis, Md.	Palmers, Md.
28	Frt.	3	Henry Wehrheim	do.	Compton, Md.
29	Frt.	2	Joseph E. Hunter	Key West, Fla.	Ramrod Key, Fla.
30	Frt.	4	Reading Co. (Pa.)	Philadelphia, Pa.	Reading Terminal.
31	Frt.	2	Albert M. Shepard	Belfast, Me.	Deer Isle, Me.
32	Frt.	3	Fermin Montalvo	San Juan, P. R.	Cabo Rojo, P. R.
33	Frt.	4	Ernest L. Mulford	Philadelphia, Pa.	Cedarville, N. J.
34	Frt.	4	North Smith	Annapolis, Md.	Coster, Md.
35	Frt.	8	J. E. Shields	Seattle, Wash.	Pier 1.
36	Frt.	5	Sergio Seijo	San Juan, P. R.	Arecibo, P. R.
37	Oys.	3	A. Thomas Dodson	Cambridge, Md.	
38	Tnk.	13	Union Oil Co	Los Angeles, Calif.	Union Oil Building.
39	Frt.	3	Rockport Granite Co. (Mass.)	Gloucester, Mass.	Rockport, Mass.
40	Frt.	3	Hidden Inlet Canning Co. (T. Alaska)	Ketchikan, Alaska	Hood Bay, Alaska.
41	Frt.	2	John C. Chord	St. Augustine, Fla.	New Smyrna, Fla.
42	Frt.	1	Otis C. Green	Wilmington, Del.	Seaford, Del.
43	Frt.	9	Boston Ship Brokerage Co. (Mass.)	Boston, Mass.	99 State Street.
44	Fsh.	12	Ottar Hofstad	Seattle, Wash.	1426 North Forty-seventh Street.
45	Frt.	2	Chaltram Oyster Co. (Ga.)	Beaufort, S. C.	
46	Frt.	7	Lawrence Corporation (Me.)	New York, N. Y.	35 South William Street.
47	Oys.	6	Hosea C. Webster	Crisfield, Md.	Deal Island, Md.
48	Oys.	5	B. F. Evans	do.	Rhodes Point, Md.
49	Frt.	8	Coast & West Indies Ship Corporation (Del.)	New York, N. Y.	1 Broadway.
50	Frt.	5	Esther A. Redding	Gulfport, Miss.	Biloxi, Miss.
51	Frt.	3	Ernesto Hernandez	San Juan, P. R.	Boqueron, P. R.
52	Oys.	4	A. J. Thompson	Reedville, Va.	Hague, Va.
53	Frt.	4	Dunbar-Dukate Co. (La.)	New Orleans, La.	Maison Blanche Building.
54	Frt.	4	Louis D. Jones	Boston, Mass.	88 Broad Street.
55	Frt.	4	Esther A. Redding	Gulfport, Miss.	Biloxi, Miss.
56	Frt.	2	George W. Chesser	Annapolis, Md.	St. George Island, Md.
57	Oys.	5	Edward Adams	Crisfield, Md.	41 Myrtle Street.
58	Oys.	2	Lloyd D. Balderson	Reedville, Va.	Walnut Point, Va.
59	Frt.	2	Carl F. Wilde	Annapolis, Md.	West Shadyside, Md.
60	Frt.	3	Pearl Perth	Crisfield, Md.	Bishop Head, Md.
61	Frt.	1	E. H. Miller	Pensacola, Fla.	Freeport, Fla.
62	Frt.	3	Eastern Transportation Co. (Del.)	Wilmington, Del.	Ford Building.
63	Frt.	3	W. B. Vane	Cambridge, Md.	
64	Frt.	1	B. C. Jennette	Washington, N. C.	Scranton, N. C.
65	Frt.	2	Joseph W. Trautmeln	Annapolis, Md.	
66	Frt.	4	George T. Nelson	Reedville, Va.	Urbana, Va.
67	Frt.	3	Francis Cousin	New Orleans, La.	Lacombe, La.
68	Fsh.	4	M. M. Flechas	Gulfport, Miss.	Pascagoula, Miss.
69	Frt.	5	Charles A. Le Compte	Cambridge, Md.	15 Cedar Street.
70	Frt.	1	Luis C. Matta	San Juan, P. R.	Fajardo, P. R.
71	Oys.	2	George W. Smith	Crisfield, Md.	Tylerton, Md.

[5] Formerly sch. Mary T. Quinby.
[6] Formerly sch. Harriet G.
[7] Formerly sch. Charles D. Loveland.
[8] Formerly (a) British sch. Gladys E. Whidden. (b) British sch. Phyllis B.

Line No.	Official No.	Signal letters	Rig	Name of vessel	Tonnage		Register dimensions			When built	Where built
					Gross	Net	Length	Breadth	Depth		
							Feet	*Feet*	*Feet*		
1	8551		Slp.	Eva C	7	7	30.8	12.6	3.9	1869	Greenwich, Conn
2	135529		Sch.	Eva Bramble	23	16	61.5	16.3	4.8	1881	DorchesterCounty,Md
3	202684		Sch.	Eva Foster	18	12	52.7	19.2	3.9	1905	Scranton, Miss
4	200462		Slp.	Eva M	7	5	31.2	13.3	3.2	1903	Belhaven, N. C
5	135804		Slp.	Eva Sullivan	9	9	41.6	14.5	3.2	1884	Tilghmans Island, Md.
6	136579		Sch.	Eva A. Roberts	6	5	39.9	12.2	2.7	1896	Bishops Head, Md
7	135473	JVCD	Sch.	Eva D. Rose	104	99	89.3	23.6	7.3	1880	Mauricetown, N. J
8	136016		Sch.	Eva S. Cullison	48	35	70.5	21.0	6.2	1888	Baltimore, Md
9	136268		Sch.	Evalyn	27	26	46.7	20.6	4.3	1892	Mary Esther, Fla
10	201584		Sch.	Everett	8	8	34.5	15.5	6.0	1904	Ticton, S. C
11	136654		Slp.	Everett A. Conary	5	5	28.0	9.5	5.0	1894	Friendship, Me
12	136615		Slp.	Ewing Bradshaw	7	7	38.0	13.0	3.2	1897	Crisfield, Md
13	136060		Sch.	Excel	44	31	68.0	22.3	4.5	1889	Handsboro, Miss
14	212127	LDKN	Sc. b.	Exeter	1,780	1,672	256.0	43.0	20.0	1914	Noank, Conn
15	135575		Slp.	Expert	12	7	37.0	15.4	4.1	1882	Bayport, N. Y
16	121241		Sch.	F. Orsini	17	9	46.6	16.3	3.8	1902	Biloxi, Miss
17	201564		Slp.	F. C. Lewis, jr	6	6	39.0	14.6	3.0	1907	Hopkins, Va
18	120503	JWLK	Sch.	F. C. Pendleton	408	340	145.7	33.2	12.3	1882	Bangor, Me
19	120236		Sch.	F. C. Todd	21	19	54.0	19.0	4.6	1876	Pocomoke City, Md
20	121209		Slp.	F. F. Carpenter	9	9	46.0	15.9	3.9	1901	Deal Island, Md
21	120003		Sch.	F. M. Knapp	384	365	155.0	29.6	11.6	1867	Ferrysburg, Mich
22	85255	JMBV	Sch.	[1] F. P. Murphy	137	123	100.4	27.0	7.0	1873	Baltimore, Md
23	120923	KLNR	Sc. b.	F. R. Sharp	199	189	124.3	26.0	8.7	1892	Tottenville, N. Y
24	221151		Sch.	Fairhaven	216	172	100.4	27.3	11.0	1921	Fairhaven, Mass
25	217608		Sch.	Fajardina	24	24	49.3	16.6	6.3	1919	Mayaguez, P. R
26	209403	LCGF	Sc. b.	Fall River	1,759	1,545	262.4	44.1	19.5	1911	Bath, Me
27	218022	LRBV	Sc. b.	Falmouth	2,236	2,073	274.2	46.2	21.4	1919	----do
28	120660		Sch.	Fannie	7	7	44.2	10.3	2.6	1886	Smyrna, N. C
29	211514		Sc. b.	Fannie	22	19	58.0	16.0	3.1	1900	Georgetown, D. C
30	120627		Sch.	Fannie and Fay	233	198	117.5	30.8	8.8	1885	New London, Conn
31	203385		Slp.	Fannie Eden	30	27	49.3	22.1	4.4	1906	Crescent, Ga
32	120565		Sch.	Fannie Insley	59	56	78.0	23.2	6.0	1883	Church Creek, Md
33	9849		Sch.	Fannie F. Hall	93	89	88.0	25.2	6.9	1867	Stockton, Me
34	201328		Slp.	Fannie L. Dangherty	8	8	41.3	15.0	3.6	1904	Crisfield, Md
35	121030		Sch.	Fannie T. Harrington	10	7	47.8	13.4	3.4	1896	Taylors Island, Md
36	121271		Sch.	Fannie Belle Atwood	128	84	99.6	24.3	11.6	1903	Essex, Mass
37	120508	JWMR	Sch.	Fanny Dutard	265	252	126.5	31.0	10.8	1882	San Francisco, Calif
38	120728		Sch.	Fanny Lowery	16	15	58.0	16.6	4.0	1888	Tilghmans Island, Md
39	121056		Sch.	Fanny Myers	35	21	57.0	19.0	5.2	1897	Dorchester, N. J
40	202291		Sch.	Farewell	18	11	51.6	18.8	3.7	1905	Biloxi, Miss
41	220536		Sc. b.	Farmer's Friend	37	37	71.6	16.1	3.1	1920	Alexandria, Va
42	121050		Slp.	Father and Son	7	7	38.6	13.0	3.2	1897	Crisfield, Md
43	203519		Slp.	Fay	7	6	42.0	14.0	3.0	1906	Deepcreek, Va
44	120823		Sl. b.	Fearless	6	6	35.4	12.5	2.2	1890	Matagorda, Tex
45	121159	KQLC	Sch.	Fearless	736	653	182.5	38.5	14.5	1900	Hoquiam, Wash
46	9769		Sch.	Federal Hill	72	68	84.1	23.4	6.5	1856	Baltimore, Md
47	215500		Sch.	Ferda	27	19	56.6	19.0	4.0	1917	Pascagoula, Miss
48	216379		Sch.	Fey Esperanza	10	10	39.0	13.7	4.9	1918	Rincon, P. R
49	121251		Sch.	Fish Hawk	91	60	86.2	24.4	10.2	1902	Quincy, Mass
50	120608		Slp.	Flash	10	10	31.7	12.6	4.3	1879	Brooklyn, N. Y
51	215917	LJNV	Sch.	Flechas ✚	482	399	156.0	35.6	12.7	1918	Pascagoula, Miss
52	9627		Slp.	Flirt	16	15	45.5	16.0	4.6	1866	East Lyme, Conn
53	9807		Slp.	Flirt	10	9	37.0	12.1	3.6	1866	Crisfield, Md
54	121135	KPVL	Sc. b.	Flora	865	769	185.2	35.1	17.3	1900	Bath, Me
55	201273		Slp.	Flora B	7	6	39.5	13.2	3.0	1904	Fairmount, Md
56	120420		Slp.	Flora Elsie	35	26	65.2	19.8	5.4	1880	Islip, N. Y
57	120918		Sch.	Flora Kirwan	67	51	80.0	23.8	6.6	1892	Baltimore, Md
58	208064		Slp.	Flora A. Price	23	18	56.2	18.4	4.8	1910	Champ, Md
59	200804		Sch.	Flora J. Sears	77	46	81.4	21.5	9.4	1904	Essex, Mass
60	21836		Sch.	[2] Florence	45	43	71.0	21.6	5.1	1867	Somerset Co., Md
61	121144		Sch.	Florence	44	33	73.0	21.2	6.0	1900	Solomons, Md
62	121178		Sch.	Florence	6	6	33.6	11.2	2.4	1900	Mitchells Point, Tex
63	212745		Slp.	Florence	8	7	37.2	14.1	3.2	1914	Fishing Creek, Md
64	120804	KHMD	Sch.	Florence A	154	126	96.5	27.4	7.2	1890	Cherryfield, Me
65	224233		Slp.	Florence Louise	40	33	58.1	19.6	5.5	1924	Crisfield, Md
66	120803		Sch.	Florence Northam	26	24	65.0	17.0	5.0	1890	Solomons Island, Md
67	120900		Sl. b.	Florence A. Harnden	27	25	50.9	17.3	3.8	1892	Woolwich, Me
68	207969		Slp.	Fly	9	9	36.0	11.2	4.6	1896	Hoboken, N. J
69	121000	KMJF	Sc. b.	Forest Belle	1,333	1,271	224.6	42.1	18.2	1895	Bath, Me
70	219276	LTVB	Bkn.	Forest Dream	1,604	1,427	242.4	44.0	18.9	1919	Aberdeen, Wash
71	219452	LVGK	Bkn.	Forest Friend	1,614	1,436	243.3	44.0	19.2	1919	----do
72	219131	LTKF	Bkn.	Forest Pride	1,600	1,424	241.5	44.0	19.2	1919	----do
73	121165	KQMG	Sch.	Forester	663	598	181.0	38.6	13.6	1900	Alameda, Calif
74	220724	MBRN	Sch.	Fort Laramie ✚	2,240	2,140	266.5	46.0	24.1	1919	North Bend, Oreg
75	120547		Sch.	Fortuna	85	80	98.8	22.5	11.9	1883	Brooklyn, N. Y

[1] Formerly sch. George C. A. Travers.

[2] Formerly sch. Remedy.

Line No.	Service	Crew	Name of owner	Home port	Address of owner
1	Frt.	1	Georgia Lewis	Bridgeport, Conn	
2	Frt.	2	C. F. Lewis	Reedville, Va	Cobbs Creek, Va.
3	Frt.	5	Sea Food Co. (Miss.)	Gulfport, Miss	Biloxi, Miss.
4	Frt.	1	George Williams	Washington, N. C	Belhaven, N. C.
5	Oys.	1	Emerson Tarburton	Wilmington, Del	Little Creek, Del.
6	Frt.	4	Shriver McGlaughton	Crisfield, Md	Bishop Head, Md.
7	Frt.	4	R. Duke Wathen	Baltimore, Md	Pratt and Frederick Streets.
8	Frt.	2	J. A. Phillips	Newport News, Va	Hampton, Va.
9	Frt.	1	Charles Brown	Pensacola, Fla	Portland, Fla.
10	Frt.	2	Richard Middleton	Beaufort, S. C	Frogmore, S. C.
11	Fsh.	1	Rodney W. Smith	South West Harbor, Me	Brooklin, Me.
12	Oys.	3	Edward A. Evans	Crisfield, Md	Rhodes Point, Md.
13	Frt.	4	J. F. Lockard	Gulfport, Miss	Vancleave, Miss.
14	Frt.	7	Reading Co. (Pa.)	Philadelphia, Pa	Reading Terminal.
15	Frt.	1	Amos Satchell	Alexandria, Va	Colonial Beach, Va.
16	Frt.	3	John F. Joullian	Gulfport, Miss	Lakeshore, Miss.
17	Frt.	3	Noah L. Evans	Crisfield, Md	Ewell, Md.
18	Frt.	5	F. C. Pendleton	Belfast, Me	Islesboro, Me.
19	Frt.	1	W. T. Windsor	Crisfield, Md	Bishop Head, Md.
20	Frt.	5	William L. Jones	do	Chance, Md.
21	Frt.	6	Robert B. Ewing	Marquette, Mich	Sault Ste. Marie, Mich.
22	Frt.	4	W. W. Phillips	Crisfield, Md	Mardella Springs, Md.
23	Frt.	5	Merritt & Chapman Derrick & Wrecking Co. (W. Va.).	New York, N. Y	17 Battery Place.
24	Frt.	23	Jose M. Domingues	New Bedford, Mass	21 Lexington Street.
25	Frt.	5	Americo Andrine	San Juan, P. R	Fajardo, P. R.
26	Frt.	4	Staples Transportation Co. (Me.)	Fall River, Mass	404 Davol Street.
27	Frt.	5	do	do	Do.
28	Frt.	1	J. B. Daniels	Washington, N. C	Belhaven, N. C.
29	Frt.	2	Henry Dixon	Alexandria, Va	
30	Frt.	4	Boston Ship Brokerage Co. (Mass.)	Boston, Mass	99 State Street.
31	Fsh.	5	Richard Williams, jr	Savannah, Ga	Hiltonhead, S. C.
32	Frt.	3	Levin R. Evans	Cambridge, Md	
33	Frt.	2	O. A. Gilbert	Boston, Mass	75 State Street.
34	Oys.	4	Walter G. Haynie	Crisfield, Md	246 North Somerset Avenue.
35	Frt.	5	Glendy Larrimore	Cambridge, Md	Fairbank, Md.
36	Frt.	12	Elizeu B. Neves	New Bedford, Mass	90 Union Street.
37	Frt.	7	J. A. Matheson	Seattle, Wash	Anacortes, Wash.
38	Oys.	4	L. E. Tull	Crisfield, Md	2 Laird Avenue.
39	Frt.	4	James Frank Tongue	Annapolis, Md	Solomons, Md.
40	Fsh.	5	Arnaud Lopez	Gulfport, Miss	Biloxi, Miss.
41	Frt.	2	Arthur Sisson	Alexandria, Va	
42	Frt.	4	L. A. Smith	do	Colonial Beach, Va.
43	Oys.	2	Alfred Dise	Cape Charles, Va	Tangier, Va.
44	Frt.	2	Zeke Gomez	Corpus Christi, Tex	Palacios, Tex.
45	Frt.	9	Whitney & Bodden Shipping Co. (Ala.)	Mobile, Ala	50 South Commerce Street.
46	Frt.	4	S. A. Langrall	Crisfield, Md	Bivalve, Md.
47	Fsh.	5	Joseph Lawrence	Gulfport, Miss	Biloxi, Miss.
48	Frt.	3	Carlos Valle	San Juan, P. R	Cabo Rojo, P. R.
49	Fsh.	9	E. E. Saunders & Co. (Fla.)	Pensacola, Fla	Palafox Street Wharf.
50	Frt.	1	Nathan B. Cahoon	Provincetown, Mass	Barnstable, Mass.
51	Frt.	6	M. M. Flechas	Gulfport, Miss	Pascagoula, Miss.
52	Frt.	2	Jacob Samuelsen	Perth Amboy, N. J	Atlantic Highlands, N. J.
53	Oys.	3	George H. Walls	Wilmington, Del	Dover, Del.
54	Frt.	3	Mystic Steamship Co. (Mass.)	Boston, Mass	111 Devonshire Street.
55	Frt.	3	Isaac White	Crisfield, Md	Wenona, Md.
56	Frt.	2	Mary E. Wesselis	Washington, D. C	608 E Street, SE.
57	Frt.	3	Luther Phillips	Cambridge, Md	Locust Street.
58	Oys.	5	Millard E. Price	Crisfield, Md	Chance, Md.
59	Fsh.	9	E. E. Saunders & Co. (Fla.)	Pensacola, Fla	Palafox Street Wharf.
60	Frt.	1	Marion Malcolm	Baltimore, Md	Chestertown, Md.
61	Frt.	4	David A. Messick	Cambridge, Md	
62	Frt.	1	Joe Perez	Corpus Christi, Tex	
63	Frt.	4	J. Riley Phillips	Crisfield, Md	Fishing Creek, Md.
64	Frt.	4	Charles M. Struven	Baltimore, Md	114 South Frederick Street.
65	Oys.	6	B. F. Tull	Crisfield, Md	Laird Avenue.
66	Frt.	2	Charles O. Chesser	Annapolis, Md	St. George Island, Md.
67	Frt.	2	J. A. Creighton & Co	Rockland, Me	Thomaston, Me.
68	Frt.	1	Henry L. Ritch	Bridgeport, Conn	Greenwich, Conn.
69	Frt.	4	Morecraft Transportation Corporation (Del.)	New York, N. Y	17 Battery Place.
70	Frt.	13	Grays Harbor Motorship Corporation (Wash.)	Seattle, Wash	911 Securities Building.
71	Frt.	14	do	do	Do.
72	Frt.	15	do	do	Do.
73	Frt.	10	Sanders & Kirchman (Inc.)	San Francisco, Calif	American National Bank Building.
74	Frt.	15	James Tyson	do	230 California Street.
75	Frt.	9	Gulf Fisheries Co. (N. Y.)	Galveston, Tex	Pier 22.

Line No.	Official No.	Signal letters	Rig	Name of vessel	Tonnage		Register dimensions			When built	Where built
					Gross	Net	Length	Breadth	Depth		
							Feet	*Feet*	*Feet*		
1	207136		Sch.	Foucher D	14	7	47.8	16.3	3.4	1910	Biloxi, Miss
2	203566		Slp.	Four Brothers	7	7	41.6	14.0	3.0	1906	Deep Creek, Va
3	106521	KFCB	Sch.	[1] Fox	342	266	145.0	35.0	9.4	1888	Fairhaven, Calif
4	120615		Sch.	Franc Miner	45	43	68.0	17.3	5.0	1885	Fort Howard, Wis
5	217329		Slp.	Frances	10	9	34.6	14.0	3.7	1918	Charleston, S. C
6	204270		Slp.	Frances Y	9	6	29.6	14.7	3.8	1907	Thunderbolt, Ga
7	121101		Sch.	Francis J. Daniels	15	10	50.2	15.4	3.6	1899	Smyrna, N. C
8	215905	LJNM	Sch.	Francis J. McDonald ✚	1,059	965	201.9	37.1	18.8	1917	Noank, Conn
9	120011		Sch.	Francis J. Ruth	60	57	73.0	23.2	6.7	1871	Dorchester Co., Md
10	216927	LMWH	Sch.	Frances L. Taussig	1,080	972	193.7	38.8	19.0	1918	Boothbay Harbor, Me
11	201610		Sch.	Francis V. Sylvia	95	64	85.0	21.7	10.2	1904	Essex, Mass
12	120556		Sch.	Frank Bateman	48	48	71.2	21.0	5.3	1883	Oxford, Md
13	205707	KWRG	Sch.	Frank Brainerd ✚	254	198	123.4	30.9	8.7	1908	Rockland, Me
14	214969	LGWS	Sch.	Frank A. Morey ✚	574	481	163.0	35.4	14.7	1917	....do
15	202652		Sch.	Frank L. Lowis	17	8	53.3	19.3	3.4	1905	Biloxi, Miss
16	200738		Sch.	[2] Frank S. Anderson	56	42	70.7	25.1	4.7	1904	Freeport, Fla
17	121075	KNLG	Sc. b.	Franklin	910	842	194.0	34.8	17.6	1898	Noank, Conn
18	121202		Slp.	Franklin	7	7	38.7	13.4	2.7	1901	Hudson, Md
19	120714		Sch.	Fred Gross	18	12	49.3	17.0	4.3	1888	Bayou de Lisle, Miss
20	121109	KPHL	Sch.	Fred J. Wood	681	601	181.0	38.1	14.0	1899	Hoquiam, Wash
21	93102	KQNG	Sch.	[3] Fred W. Thurlow ✚⊙	1,191	1,042	195.0	40.2	18.4	1901	Bath, Me
22	121203		Slp.	Freddie	7	7	38.6	13.1	2.8	1901	Hudson, Md
23	221593	MDCQ	Sc. b.	Frederick	2,301	2,198	267.3	46.0	23.6	1921	South Portland, Me
24	216546	LMCN	Sch.	[4] Frederick J. Lovatt ✚	510	446	149.3	34.2	14.4	1918	Boothbay Harbor, Me.
25	120658		Sch.	Freeman	13	7	39.0	14.6	4.5	1886	Smiths Landing, N. J.
26	217683	LQFR	Sch.	Freeman	1,070	959	192.4	39.0	19.4	1919	Rockland, Me
27	207903		Slp.	Fulton T. Mister	20	14	52.8	18.1	4.5	1910	Deal Island, Md
28	205816		Sch.	G. A. Anderson	7	7	43.5	14.3	2.9	1908	Bishops Head, Md
29	85735		Sch.	G. A. Kirwan	44	42	66.3	21.8	6.4	1882	Madison, Md
30	219185	LTNM	Sch.	[5] G. A. Kohler ✚	1,462	1,365	212.2	40.0	21.2	1919	Wilmington, Del
31	86590		Sch.	G. A. Zirckel	10	10	54.3	14.8	3.6	1901	Oriole, Md
32	86596		Slp.	G. C. Williams	8	8	41.3	15.7	4.2	1901	Crisfield, Md
33	205616		Slp.	G. G. Vetra	8	8	39.9	13.8	3.1	1908	Wenona, Md
34	206985	LBHC	Sch.	G. J. Cherry ✚	533	468	150.3	33.7	13.9	1909	Phippsburg, Me
35	86013		Sch.	G. P. Leatherbury	8	8	53.6	11.7	3.0	1882	St. Peter's Creek, Md.
36	85366		Sch.	G. W. Crist	21	14	40.3	17.4	4.7	1874	Bridgeton, N. J
37	85872		Sch.	G. W. Glenn	16	12	52.6	16.5	3.6	1884	Accomack Co., Va
38	86131	KJDM	Sch.	Galilee	354	328	132.5	33.5	12.7	1891	Benicia, Calif
39	86576	KRBQ	Sch.	Gamble	726	626	183.7	38.0	13.8	1901	Port Blakeley, Wash.
40	86663	KSHL	Sch.	Gardiner G. Deering ✚	1,982	1,714	251.6	44.4	25.1	1903	Bath, Me
41	221563	MDCH	Sc. b.	Garrett	2,301	2,182	267.3	46.0	23.6	1921	Newington, N. H
42	85341		Slp.	Gauntlet	11	10	34.0	13.4	4.4	1874	Boston, Mass
43	220816	MBVR	Sch.	Gaviota	287	263	127.6	31.1	11.7	1920	Catano, P. R.
44	85643		Sch.	General Hancock	16	16	44.7	15.6	5.5	1880	Key West, Fla
45	85699	JVRM	Sc. b.	[6] Gen. Knox	1,587	1,550	251.1	42.4	21.8	1881	Thomaston, Me
46	215623		Sch.	General Pershing	46	40	70.0	22.7	5.8	1917	White Haven, Md
47	10797		Sch.	[7] General Torbert	99	94	90.5	24.4	6.2	1866	Greensboro, Md
48	201655	KTPC	Sch.	[8] General Leon Jurado	1,144	952	194.6	39.4	18.3	1905	Bath, Me
49	85910		Sch.	Genesta	10	9	47.4	15.8	2.8	1885	Cambridge, Md
50	86318		Sch.	Genesta	13	12	44.0	13.0	3.9	1895	Poquoson, Va
51	86230	KLND	Bgn.	Geneva	495	451	150.0	36.3	14.0	1892	Benicia, Calif
52	216359	LKSB	Sch.	Geneva Kathleen ✚	583	542	162.9	36.8	13.2	1918	Beaumont, Tex
53	205630		Slp.	Geneva May	15	11	49.8	16.6	3.9	1908	Wenona, Md
54	85856		Sch.	Geneva Newcomb	9	9	46.8	14.0	3.6	1884	Taylor's Island, Md
55	85276		Sch.	Genoa ✚	730	694	188.9	34.1	13.2	1873	Cleveland, Ohio
56	86400		Slp.	George	10	5	33.0	12.5	3.1	1897	New Haven, Conn
57	215645		Sc. b.	George	14	11	50.9	13.0	2.4	1917	Alexandria, Va
58	85868	KCSW	Bk.	George Curtis	1,837	1,680	240.7	42.4	25.2	1884	Waldoboro, Me
59	150359		Sch.	[9] George Gress	67	64	79.5	25.5	6.0	1885	Athens, N. Y
60	86508		Sch.	Geo. Slover	22	16	53.5	18.0	4.5	1900	Smyrna, N. C
61	85818		Sch.	George Todd	10	9	52.6	14.1	3.5	1883	Crisfield, Md
62	86264		Sch.	Geo. B. Owen	744	706	196.0	34.0	13.2	1893	West Bay City, Mich.
63	86665	KSHM	Sch.	George E. Billings	1,260	1,103	224.0	42.4	18.3	1903	Port Blakely, Wash.
64	201214	KTGR	Sch.	George E. Klinck	560	460	152.6	36.4	12.6	1904	Mystic, Conn
65	86363		Sc. b.	GEORGE H. CORLISS	2,886	2,718	352.0	44.2	22.3	1896	Chicago, Ill
66	85223		Sch.	George H. Meekins	80	62	82.5	24.0	6.7	1872	Dorchester Co., Md.
67	86314	KMGT	Sch.	George R. Bradford	142	135	96.4	27.4	8.0	1895	Essex, Mass
68	201520	KTLS	Sc. b.	George R. Stetson	675	577	175.8	35.1	14.1	1904	Bath, Me
69	86562		Sch.	George S. McCready	37	37	71.5	23.0	6.0	1901	Crisfield, Md
70	85867		Sch.	George T. Duncan	10	9	56.3	15.6	3.8	1884	Mill Creek, Md
71	85731		Sch.	George T. Garrison	58	45	67.8	22.5	6.1	1882	Baltimore, Md
72	85747		Sch.	George T. Phillips	32	31	65.5	18.1	5.5	1882	Solomons Island, Md.
73	214635		Sc. b.	Geo. T. Lock ✚	801	788	180.0	39.0	12.9	1916	Westlake, La
74	219509	LVJT	Bkn.	George U. Hind ✚	1,389	1,224	231.4	43.5	18.6	1919	Rolph, Calif

[1] Formerly sch. Allen A.
[2] Formerly sch. Dawn.
[3] Formerly sch. May V. Neville.
[4] Formerly sch. Ada Cliff.
[5] Formerly sch. Charle S. Gawthrop.

Line No.	Service	Crew	Name of owner	Home port	Address of owner
1	Frt.	4	Dunbar-Dukate Co. (La.)	New Orleans, La	1101 Maison Blanche.
2	Oys.	1	Thomas E. Parks	Cape Charles, Va	Tangier, Va.
3	Msc.	10	Wm. Fox Vaudeville Co. (N. Y.)	Los Angeles, Calif	Hollywood, Calif.
4	Frt.	2	Orin W. Angwall	Milwaukee, Wis	Marinette, Wis.
5	Frt.	1	Reuben Logen	Charleston, S. C	Wando, S. C.
6	Msc.	2	Sam Huggins	Beaufort, S. C	Hiltonhead, S. C.
7	Frt.	1	J. H. Howein	Washington, N. C	Belhaven, N. C.
8	Frt.	9	McDonald Transportation Co. (Del.)	Wilmington, Del	7 West Tenth Street.
9	Frt.	3	Clarence J. Biscoe	Annapolis, Md	Drayden, Md.
10	Frt.	8	New England Maritime Co. (Me.)	Boston, Mass	131 State Street.
11	Fsh.	14	E. E. Saunders & Co. (Fla.)	Pensacola, Fla	Palafox Street Wharf.
12	Oys.	6	John W. Sharp	Philadelphia, Pa	Leesburg, N. J.
13	Frt.	4	Arthur A. Stevens	Portland, Me	Wells Beach, Me.
14	Frt.	7	Rogers & Webb	Boston, Mass	110 State Street.
15	Frt.	5	Esther A. Redding	Gulfport, Miss	Biloxi, Miss.
16	Frt.	5	A. V. Beer (La.)	New Orleans, La	
17	Frt.	3	Reading Co. (Pa.)	Philadelphia, Pa	Reading Terminal.
18	Frt.	3	Wilbur N. Slacum	Cambridge, Md	
19	Frt.	2	Albert Smith	New Orleans, La	Oaklawn, La.
20	Frt.	9	E. K. Wood Lumber Co. (Calif.)	San Francisco, Calif	1 Drumm Street.
21	Frt.	9	Boston Maritime Corporation (Me.)	Boston, Mass	131 State Street.
22	Frt.	4	H. S. Tolan	Washington, N. C	Belhaven, N. C.
23	Frt.	6	P. Dougherty Co. (Md.)	Baltimore, Md	Hearst Tower Building.
24	Frt.	7	Clarence A. Small	Machias, Me	Machiasport, Me.
25	Frt.	5	Lucinda D. Carson	Philadelphia, Pa	Port Norris, N. J.
26	Frt.	9	New England Maritime Co. (Me.)	Boston, Mass	131 State Street.
27	Oys.	6	Gustavus Armiger	Annapolis, Md	400 Severn Avenue.
28	Frt.	4	Robert W. Bloodsworth	Crisfield, Md	Bishop Head, Md.
29	Frt.	3	T. Preston Webster	Baltimore, Md	2235 Boston Street.
30	Frt.	21	Maryland Navigation Co. (Md.)	do	Marine Bank Building.
31	Oys.	5	Frederick H. Waters	Crisfield, Md	Oriole, Md.
32	Oys.	5	George T. Taylor	do	Marion Station, Md.
33	Oys.	3	Carl P. Hoffman	do	Wenona, Md.
34	Frt.	7	Daniel T. Gilmartin	New York, N. Y	116 Broad Street.
35	Frt.	1	George E. Emerson	Newport News, Va	White Marsh, Va.
36	Oys.	5	William H. Welden	Philadelphia, Pa	Newport, N. J.
37	Oys.	7	J. T. Handy Co	Crisfield, Md	Dock Street.
38	Frt.	7	Union Fish Co. (Calif.)	San Francisco, Calif	141 Clay Street.
39	Frt.	8	Fife Shipping Co	do	330 California Street.
40	Frt.	10	G. G. Deering Co	Bath, Me	226 Washington Street.
41	Frt.	6	P. Dougherty Co	Baltimore, Md	Hearst Tower Building.
42	Fsh.	2	Sarah Ella Taylor	Key West, Fla	611 Front Street.
43	Frt.	6	Angel Moreno Rodriguez	San Juan, P. R	Catano, P. R.
44	Frt.	7	Cecilie Henriquez	Tampa, Fla	1106 Chestnut Street.
45	Frt.	4	Neptune Line (Del.)	New York, N. Y	25 Broadway.
46	Frt.	3	Lloyd H. Lewis	Baltimore, Md	Pratt and Frederick Streets.
47	Frt.	3	Chas. W. Cowan	New York, N. Y	Stapleton, N. Y.
48	Frt.	5	Harold G. Foss	Boston, Mass	141 Milk Street.
49	Frt.	4	Charles S. Stafflicker	Philadelphia, Pa	Dorchester, N. J.
50	Frt.	1	Walter Buck	Newport News, Va	Glass, Va.
51	Frt.	8	Whitney & Bodden Shipping Co. (Ala.)	Mobile, Ala	50 South Commerce Street.
52	Frt.	7	Lutcher & Moore Lumber Co. (Tex.)	Port Arthur, Tex	Orange, Tex.
53	Frt.	5	Wm. J. Horseman	Crisfield, Md	Wenona, Md.
54	Frt.	2	N. S. Kelly	do	Main Street.
55	Frt.	7	S. C. McLouth	Port Huron, Mich	Marine City, Mich.
56	Frt.	2	Gaston E. Amorus	Bridgeport, Conn	East Norwalk, Conn.
57	Frt.	2	John Williams	Alexandria, Va	
58	Frt.	18	Libby, McNeill & Libby (Me.)	San Francisco, Calif	Merchants Exchange Bank.
59	Frt.	4	Charles P. Lamson	Hartford, Conn	Higganum, Conn.
60	Frt.	2	I. J. W. Brooks	Wilmington, N. C	
61	Oys.	4	Clarence T. Todd	Crisfield, Md	Maryland Avenue.
62	Frt.	6	H. N. Jex	Toledo, Ohio	1749 Summit Street.
63	Frt.	12	Geo. E. Billings	San Francisco, Calif	312 California Street.
64	Frt.	6	Carlos Barry	New London, Conn	State Street.
65	Frt.	8	Pittsburgh Steamship Co. (W. Va.)	Duluth, Minn	Wolvin Building.
66	Frt.	3	Lottie V. Wathen	Baltimore, Md	3412 Elgin Avenue.
67	Frt.	6	Rockport Granite Co. (Mass.)	Gloucester, Mass	Rockport, Mass.
68	Frt.	3	Westmoreland Coal Co. (Pa.)	Philadelphia, Pa	224 South Third Street.
69	Msc.	3	Melvin Jones	Crisfield, Md	Chance, Md.
70	Frt.	1	David A. Webster	do	Danes Quarter, Md.
71	Frt.	2	Wm. D. Roe	Baltimore, Md	St. Michaels, Md.
72	Frt.	3	Joseph F. Giza	do	2417 Fleet Street.
73	Frt.	4	Aiken Towboat & Barge Co. (Fla.)	Pensacola, Fla	810 South Palafox Street.
74	Frt.	14	Rolph Navigation & Coal Co. (Calif.)	San Francisco, Calif	60 California Street.

[6] Formerly {a sc. b. Gen. Knox. b U. S. Navy sc. b. Gen. Knox.
[7] Formerly sch. General Torbert.
[8] Formerly sch. Alice May Davenport.
[9] Formerly sch. Peter Mehrhof.

Line No.	Official No.	Signal letters	Rig	Name of vessel	Tonnage		Register dimensions			When built	Where built
					Gross	Net	Length	Breadth	Depth		
							Feet	*Feet*	*Feet*		
1	86530		Slp.	George W. Collier	9	9	45.5	15.2	3.5	1900	Deal Island, Md.
2	86679	KSMP	Sch.	[1] George W. Elsey, jr. ✚	690	577	183.7	37.2	13.0	1903	Bath, Me.
3	86110		Slp.	George W. Jackson	10	9	41.0	15.2	3.1	1890	Cambridge, Md.
4	201535	KTMF	Sch.	George W. Truitt, jr. ✚	779	647	187.0	38.1	13.3	1904	Bath, Me.
5	216878	LMTH	Sch.	Georgette	866	757	187.8	36.1	16.1	1918	Portland, Oreg.
6	86396		Slp.	Georgia and Inez	6	6	36.0	13.4	2.9	1897	Fairmount, Md.
7	200202	KSQB	Sch.	Georgia D. Jenkins	471	398	149.6	34.3	11.8	1903	Phippsburg, Me.
8	86597	KRGH	Bkn.	Georgina	998	870	210.0	41.0	15.7	1901	Fairhaven, Calif.
9	76693		Slp.	[2] Gerald C. Headley	11	9	37.5	14.2	3.9	1887	East Creek, Md.
10	86203		Sch.	Gertie	10	9	37.0	13.2	4.0	1892	Handsboro, Miss.
11	86458		Slp.	Gertie E. Collier	7	7	38.0	13.5	3.0	1899	Deal Island, Md.
12	86284		Slp.	Gertrude	8	8	38.2	10.4	3.3	1894	Chincoteague, Va.
13	210418		Sch.	Gertrude B	30	22	59.0	18.5	4.9	1912	Biloxi, Miss.
14	86606		Sch.	Gertrude Leaner	15	10	43.5	16.8	3.3	1902	do.
15	86474		Slp.	Gertrude Wands	8	8	42.6	14.3	3.4	1899	Inverness, Md.
16	86434	KNQD	Sc. b.	Gibson	839	736	183.7	35.2	16.2	1898	Bath, Me.
17	85026		Sch.	Gilbert Stancliff	117	111	90.5	26.0	6.6	1869	Middletown, Conn.
18	219779		Sch.	Giuseppe	19	19	47.0	14.8	3.4	1919	Tarpon Springs, Fla.
19	86134	KJFW	Sch.	Gladiator	112	75	92.6	24.3	10.0	1891	Essex, Mass.
20	86512		Slp.	Gladys	11	7	50.0	15.6	3.6	1900	Pocomoke City, Md.
21	86593		Slp.	Gladys	5	5	36.8	13.4	2.1	1901	Cambridge, Md.
22	200366		Slp.	Gladys	7	5	41.5	13.3	3.1	1903	Justisville, Va.
23	204297		Cat.	Gladys	6	6	23.9	11.6	4.0	1907	Osterville, Mass.
24	93398		Sch.	[3] Gladys L	54	40	81.0	22.7	6.0	1903	Madison, Md.
25	208030		Slp.	Gladys Marie	9	5	41.0	14.8	4.0	1910	Pocomoke City, Md.
26	224250		Slp.	Gladys Melba	15	10	43.4	15.6	3.7	1924	Crisfield, Md.
27	217306	LPCF	Sch.	Gladys M. Taylor	967	891	191.1	37.7	19.1	1918	Stockton Springs, Me.
28	85986	KFCG	Sch.	Glendale	296	281	142.2	34.0	9.0	1888	Fairhaven, Calif.
29	86303	KMGJ	Sc. b.	Glendower	855	823	192.2	34.7	16.0	1894	Noank, Conn.
30	215220	LHJM	Sc. b.	Glenside	974	900	196.3	34.6	18.3	1917	Baltimore, Md.
31	86452		Slp.	Gloucester	18	16	41.6	18.3	4.4	1898	Shipyard, Ga.
32	86471		Slp.	Gloucester	10	10	42.5	14.2	3.5	1899	Hudson, Md.
33	10651		Sch.	Gold Hunter	54	51	65.7	21.6	5.7	1860	York, Me.
34	85827		Sch.	Gold Spray	10	9	53.0	13.0	3.2	1883	Fox Creek, Md.
35	86401		Sch.	Golden Gate	5	5	40.8	11.8	2.6	1896	Fishing Creek, Md.
36	213770	LFGV	Shp.	[4] Golden Gate	2,332	2,161	293.3	42.8	24.5	1888	Whitehaven, England.
37	221446	MCWV	Sch.	[5] Golden Rod ✚	412	349	142.5	33.0	12.6	1919	Mahone Bay, Canada.
38	86584		Slp.	Golden Rule	9	7	36.0	14.2	4.0	1901	Accomac County, Va.
39	86046	KGLC	Sch.	Golden Shore	699	626	185.1	38.5	14.2	1889	Port Blakely, Wash.
40	86449		Sch.	Goldie	36	28	64.5	18.0	4.5	1898	Scranton, Miss.
41	86522		Sch.	Goldie C	22	22	66.0	18.6	5.4	1900	Fishing Island, Md.
42	86370		Sch.	Goldie I. Lewis	7	5	41.0	13.5	3.1	1896	Applegarth, Md.
43	86196		Sch.	Gorman C	17	13	63.0	17.4	4.0	1892	Solomons Island, Md.
44	208640	LBVS	Sch.	Gov. Foss	130	88	105.9	24.6	10.8	1911	Essex, Mass.
45	86432		Cat.	Grace	8	8	30.6	14.2	4.4	1898	Port Republic, N. J.
46	12819		Sch.	[6] Grace E. Stevens	87	71	71.8	24.0	7.8	1853	Brookhaven, N. Y.
47	86242	KLPN	Sch.	Grace G. Bennett	210	199	135.5	23.9	7.8	1893	Bethel, Del.
48	85802		Slp.	Grace S. Mackey	15	14	38.7	15.1	4.2	1883	Port Washington, N. Y.
49	86033		Slp.	Gracie	11	7	38.6	15.0	4.1	1889	Goshen, N. J.
50	206853		Sch.	Gracie May	104	104	99.8	25.5	6.6	1909	Seaford, Del.
51	86631		Sch.	Gracie and Salome Post	31	26	55.0	19.0	5.6	1902	West Point, Va.
52	86293		Sch.	Grampion	844	802	218.0	38.0	13.2	1894	West Bay City, Mich.
53	86317		Sch.	Granada	1,729	1,643	247.0	40.0	21.6	1895	do.
54	209184	LCFB	Sch.	Granville R. Bacon ✚	385	339	133.6	31.6	11.8	1911	Bethel, Del.
55	10947		Sch.	Grape Shot	29	28	51.8	18.5	5.6	1856	Sayville, N. Y.
56	218024	LRBW	Bk.	Gratia ⊙	1,582	1,462	249.7	38.1	21.6	1891	Port Glasgow, Scotland.
57	10566		Sch.	Gratitude	23	14	53.2	16.3	5.6	1855	Philadelphia, Pa.
58	205552	KWRB	Sc. b.	Greenwood	967	880	195.6	35.0	17.6	1908	Noank, Conn.
59	220731	MBRP	Sc. b.	Griffson	2,259	2,149	267.9	46.3	23.8	1920	Winslow, Wash.
60	216662	LMHB	Sch.	[7] Guilford D. Pendleton	1,611	1,456	205.8	41.5	19.6	1918	Jacksonville, Fla.
61	86578		Sch.	[5] Guillermito	38	38	52.0	17.4	3.6		Curacao, Dutch West Indies.
62	200387		Sch.	Gussie C	21	21	55.0	20.6	5.3	1903	Fairmount, Md.
63	86304		Slp.	Guy	5	5	36.2	11.3	2.7	1894	Marion, Md.
64	85602	JTNM	Bk.	Guy C. Goss	1,572	1,430	213.9	39.8	24.0	1879	Bath, Me.
65	222821		Sch.	H. C. Nickelson	47	28	67.4	20.8	6.5	1923	Dorchester, N. J.
66	215638		Sch.	H. E. Gumbel	28	19	54.4	18.8	4.4	1917	Biloxi, Miss.
67	204559		Slp.	H. G. Alexander	10	8	47.5	16.0	3.6	1907	Wenona, Md.
68	80953		Sch.	[9] H. H. Conway	61	58	78.5	23.2	6.2	1883	Baltimore, Md.
69	96614	KRQC	Sch.	H. K. Hall	1,237	1,105	225.4	42.4	18.1	1902	Port Blakely, Wash.
70	95778		Sch.	H. K. Price	52	39	65.2	23.2	6.4	1883	Pocomoke City, Md.
71	95377		Sch.	H. L. James	115	109	93.0	27.0	7.2	1875	Dorchester Co., Md.
72	95945		Sch.	H. L. Steelman	19	11	43.1	16.5	4.1	1888	Estelville, N. J.

[1] Formerly sch. George W. Truitt.
[2] Formerly slp. Julia Wallace.
[3] Formerly sch. Miriam.
[4] Formerly {a British shp. Lord Shaftesbury. b British shp. Golden Gate.
[5] Formerly British sch. Sir Donald.

Line No.	Service	Crew	Name of owner	Home port	Address of owner
1	Oys.	4	Walter D. Webster	Crisfield, Md	Wenona, Md.
2	Frt.	9	Andrew Anderson	New York, N. Y	352 Seventy-seventh Street.
3	Oys.	2	George Shaw	Philadelphia, Pa	Dorchester, N. J.
4	Frt.	8	John R. Eskridge	Wilmington, Del	Seaford, Del.
5	Frt.	9	Southeastern Shipping Co. (N. Y.)	New York, N. Y	35 South William Street.
6	Oys.	4	S. T. Harrison	Cambridge, Md	Tilghman, Md.
7	Frt.	6	Willard B. Spragg	New York, N. Y	Emory Sexton & Co., 35 South William Street.
8	Frt.	10	Eschen & Minor Co. (Calif.)	San Francisco, Calif	24 California Street.
9	Oys.	3	L. T. Dize	Cape Charles, Va	Tangier, Va.
10	Frt.	1	Nick Kalenzis	Tampa, Fla	Tarpon Springs, Fla.
11	Oys.	3	Robert L. Shores	Crisfield, Md	Deal Island, Md.
12	Oys.	2	Wm. L. Jones	do	Chance, Md.
13	Frt.	5	B. Taltavull	Gulfport, Miss	Biloxi, Miss.
14	Fsh.	3	Alabama Canning Co. (Ala.)	Mobile, Ala	Bayou Labatre, Ala.
15	Msc.	4	Billy Bloodsworth	Crisfield, Md	Toddville, Md.
16	Frt.	4	Reinhard Hall	New York, N. Y	7822 Twelfth Avenue (B.).
17	Frt.	2	George E. Robbins	Rockland, Me	Stonington, Me.
18	Fsh.	6	Joseph Matassini	Tampa, Fla	411 West Fortune Street.
19	Frt.	7	Nicholson Fish Co. (Me.)	Bangor, Me	Bucksport, Me.
20	Oys.	1	A. J. Lewis	Reedville, Va	Walnut Point, Va.
21	Oys.	2	Upshur Long	Crisfield, Md	Marion, Md.
22	Frt.	2	W. A. Alcox	Washington, N. C	Aurora, N. C.
23	Fsh.	1	Thomas C. Nickerson	New Bedford, Mass	Harwich, Mass.
24	Fsh.	2	A. J. Lewis	Reedville, Va	Walnut Point, Va.
25	Frt.	2	George W. Ennis	do	Coles Point, Va.
26	Oys.	2	W. R. Stevenson	Crisfield, Md	South Somerset Avenue.
27	Frt.	9	Atlantic Coast Co. (Me.)	Boston, Mass	131 State Street.
28	Fsh.	9	Alaska Codfish Co. (Calif.)	San Francisco, Calif	15 Steuart Street.
29	Frt.	3	Thomas J. Howard	New York, N. Y	1 Broadway.
30	Frt.	4	Reading Co. (Pa.)	Philadelphia, Pa	Reading Terminal.
31	Frt.	3	Chatham Oyster Co. (Pa.)	Beaufort, N. C	
32	Oys.	4	Walter Wilson	Cambridge, Md	Hudson, Md.
33	Frt.	2	Ernest C. Higgins	Bath, Me	Georgetown, Me.
34	Oys.	5	George B. French	Crisfield, Md	Rumbley, Md.
35	Frt.	4	Clarence Parker	do	Honga, Md.
36	Frt.	25	Rolph Navigation & Coal Co. (Calif.)	San Francisco, Calif	60 California Street.
37	Frt.	7	Whitney & Bodden Shipping Co. (Ala.)	Mobile, Ala	50 South Commerce Street.
38	Frt.	4	W. D. Conner	Crisfield, Md	Powellville, Md.
39	Frt.	9	Rolph Navigation & Coal Co. (Calif.)	San Francisco, Calif	60 California, Street.
40	Fsh.	4	Alabama Canning Co. (Ala.)	Mobile, Ala	Bayou Labatre, Ala.
41	Frt.	1	A. H. Bratton	Norfolk, Va	Deltaville, Va.
42	Frt.	4	Richard Lewis	Crisfield, Md	Applegarth, Md.
43	Oys.	6	O. P. Owens	Baltimore, Md	1710 Bolton Street.
44	Fsh.	24	Thomas J. Benham	Gloucester, Mass	7 Middle Street.
45	Pas.	1	Ezra A. Somers	Philadelphia, Pa	Atlantic City, N. J.
46	Frt.	2	M. A. Eaton	Portland, Me	Bluehill, Me.
47	Frt.	5	J. B. Blades Lumber Co	New Bern, N. C	
48	Frt.	2	William H. Verity	New York, N. Y	Oyster Bay, N. Y.
49	Oys.	3	Harry E. Nickerson	Philadelphia, Pa	Port Norris, N. J.
50	Frt.	3	William B. Vane	Cambridge, Md	
51	Oys.	2	Alfred Polhamus	Philadelphia, Pa	Leesburg, N. J.
52	Frt.	8	Grampian Transportation Co. (Ind.)	Chicago, Ill	Michigan City, Ind.
53	Frt.	10	Davidson Steamship Co. (Minn.)	Duluth, Minn	Bay City, Mich.
54	Frt.	6	O. V. Wootten	Wilmington, Del	Laurel, Del.
55	Frt.	3	John C. Johnson	Reedville, Va	Tucker Hill, Va.
56	Frt.	33	Vezino de Vezino	San Francisco, Calif	2683 Geary Street.
57	Oys.	6	William O. Clark	Philadelphia, Pa	Bivalve, N. J.
58	Frt.	4	Lehigh Coal & Navigation Co. (Pa.)	New York, N. Y	143 Liberty Street.
59	Frt.	5	James Griffiths & Sons (Wash.)	Seattle, Wash	502 Burke Building.
60	Frt.	10	Fields S. Pendleton	New York, N. Y	15 Moore Street.
61	Frt.	4	Tomas Bonano	San Juan, P. R	Catano, P. R.
62	Frt.	1	Simon Evans	Newport News, Va	Phoebus, Va.
63	Frt.	2	E. M. Whealton	Crisfield, Md	Fairmount, Md.
64	Frt.	20	Booth Fisheries Co. (Del.)	Seattle, Wash	Foot Wall Street.
65	Oys.	6	Henry C. Nickelson	Philadelphia, Pa	Port Norris, N. J.
66	Fsh.	5	Sea Food Co. (Miss.)	Gulfport, Miss	Biloxi, Miss.
67	Oys.	4	Wm. T. Crockett	Cape Charles, Va	Tangier, Va.
68	Frt.	4	Harvey H. Conway	Cambridge, Md	
69	Frt.	8	Geo. E. Billings	San Francisco, Calif	312 California Street.
70	Oys.	3	William L. Muir	Baltimore, Md	2232 Boston Street.
71	Frt.	3	L. James Ward	do	1210 West Franklin Street.
72	Oys.	6	John Sutter	Philadelphia, Pa	Port Norris, N. J.

[6] Formerly sch. John Henry.
[7] Formerly sch. George H. Barnes.
[8] Formerly Spanish sch. Guillermito.
[9] Formerly sch. Wm. Sommers.

Line No.	Official No.	Signal letters	Rig	Name of vessel	Tonnage		Register dimensions			When built	Where built
					Gross	Net	Length	Breadth	Depth		
							Feet	*Feet*	*Feet*		
1	95719		Sch.	H. M. Rowe	39	37	66.0	21.4	5.6	1882	Dorchester, Md.
2	42287		Slb.	H. N. Conklin	484	463	146.0	35.8	12.0	1878	New Baltimore, N. Y.
3	96536		Slp.	H. S. Dulany	8	8	39.5	14.5	4.4	1897	Chesconnessex, Va.
4	219286	LTVK	Bkn.	[1] H. W. Brown	2,352	2,190	282.0	45.9	22.4	1919	Orange, Tex.
5	96380		Sch.	H. Hansel Tyler	5	5	39.2	13.3	2.6	1896	Fishing Creek, Md.
6	96328	KMRP	Sc. b.	Hackensack	875	791	192.0	34.7	16.4	1896	Noank, Conn.
7	96131		Sch.	Hallie K.	10	9	53.0	15.6	4.1	1891	Solomons, Md.
8	219172	LTMR	Sc. b.	Hallowell ✚	1,327	1,182	231.0	38.5	18.7	1919	Richmond, Me.
9	95260		Sc. b.	Halsted	496	471	171.1	33.4	12.4	1873	Little Sturgeon, Wis.
10	95186		Sch.	Hannah and Ida	29	27	61.5	20.1	5.2	1872	Mauricetown, N. J.
11	221386	MCVR	Sch.	[2] Harford	2,240	2,139	267.3	46.0	23.6	1921	Portland, Me.
12	95215		Slp.	Harp	13	12	37.6	16.0	4.0	1873	Darien, Conn.
13	95061		Sch.	Harriet Howarth	41	39	62.2	20.7	6.6	1870	Somerset Co., Md.
14	96161	KLFN	Sch.	Harriet C. Whitehead	222	211	119.6	31.3	8.0	1892	Waterford, Conn.
15	11295		Sch.	Harriet P. Ely	62	58	70.6	23.5	5.9	1862	Norwalk, Conn.
16	204611		Sch.	Harrison	28	19	56.4	21.1	4.0	1907	De Lisle, Miss.
17	202715	KVDS	Sch.	Harrison T. Beacham ✚	229	266	143.0	29.0	9.0	1905	Baltimore, Md.
18	96471		Slp.	Harry Anderson	8	8	44.3	15.2	3.1	1899	Deals Island, Md.
19	96457		Slp.	Harry Collins	10	8	33.0	15.7	3.9	1899	Charleston, S. C.
20	207922		Slp.	Harry F. Albough	24	19	56.4	18.4	4.8	1910	Champ, Md.
21	207891	LBQG	Sc. b.	[3] Harry F. Hooper	836	762	203.0	35.5	13.5	1910	Seaford, Del.
22	216137	LJWR	Sch.	Harry G. Deering	1,342	1,163	211.4	41.0	21.1	1918	Bath, Me.
23	96557		Sch.	Harvest Home	9	7	45.2	11.9	8.0	1901	Laban, Va.
24	95976		Slp.	Harvey M.	5	5	28.0	11.5	3.2	1887	Glenwood, N. Y.
25	96463		Slp.	Harvey A. Parks	8	8	42.0	16.0	2.8	1899	Holland Island, Md.
26	219545	LVMJ	Sc. b.	Hastnal	1,163	1,087	198.5	36.5	20.0	1919	Yonkers, N. Y.
27	11477	HKDB	Sc. b.	Hatteras	788	754	171.5	33.5	18.8	1865	Brooklyn, N. Y.
28	96683	KSLP	Sc. b.	Hattie	1,286	1,163	230.3	39.0	17.3	1903	Bath, Me.
29	95626		Sch.	Hattie and Frances	28	26	53.3	17.4	5.5	1880	Madison, Md.
30	95827		Sch.	Hattie Duncan	9	9	52.6	14.8	2.6	1884	Holland Point, Md.
31	11557		Sch.	Hattie Lewis	50	48	60.2	21.8	5.1	1864	Guilford, Conn.
32	202508		Slp.	Hattie C. Laird	13	9	46.0	15.0	3.2	1905	Pocomoke City, Md.
33	96427		Slp.	Hattie E. Travers	7	7	41.0	14.0	2.8	1898	Hoopers Island, Md.
34	95551		Sch.	Hattie R. Johnson	29	18	56.4	18.5	5.1	1879	Bridgeton, N. J.
35	205150	KWPL	Sc. b.	Hauto	830	732	180.2	35.0	14.7	1908	Noank, Conn.
36	96314	KMLV	Sc. b.	Haverford	678	644	176.4	35.0	14.2	1895	....do....
37	96659	KSFB	Bkn.	Hawaii	1,085	923	195.7	42.3	17.9	1900	Dumbarton, Scotland.
38	150725	KMSJ	Sc. b.	[4] Hawthorne	680	608	176.4	35.0	14.2	1896	Noank, Conn.
39	200292		Sch.	Hazel	21	14	54.8	18.9	4.1	1903	De Lisle, Miss.
40	200668		Sch.	Hazel R. Hines	121	79	101.0	25.0	10.8	1904	Essex, Mass.
41	95486	JSMK	Bkn.	Hecla	1,529	1,435	210.5	40.2	24.2	1877	Bath, Me.
42	11873		Slp.	Helen Hurd	12	7	38.5	14.6	3.6	1867	Greenport, N. Y.
43	96654		Slp.	Helen Roe	6	6	37.0	13.0	2.8	1902	Bellevue, Md.
44	95906		Sch.	Helen and Sallie	16	11	41.5	16.6	4.3	1887	Estelleville, N. J.
45	206842		Sch.	Helen M. Baughman	39	23	62.6	20.5	5.4	1888	Mardella, Md.
46	218625	LSFC	Sch.	Helen Barnet Gring	1,226	1,127	202.8	40.4	20.8	1919	Camden, Me.
47	217453		Slp.	Hellene	6	5	28.7	11.9	3.2	1912	Belhaven, N. C.
48	202235	KTWP	Sch.	Helvetia ✚	499	425	157.4	36.2	12.8	1905	Rockland, Me.
49	95785		Sch.	Henrietta Bach	44	32	66.5	22.0	5.7	1883	Cambridge, Md.
50	95580		Sch.	Henrietta Collyer	58	55	77.5	22.6	5.1	1880	Nyack, N. Y.
51	95833		Sch.	Henrietta C. Sharit	17	16	46.1	16.0	4.6	1884	Apalachicola, Fla.
52	209073		Slp.	Henry H.	11	8	36.6	13.7	3.4	1908	Lacey, Ga.
53	214523		Sch.	Henry Clark	23	16	57.6	19.2	3.7	1916	Pascagoula, Miss.
54	200752		Sch.	Henry Crocker	43	40	66.0	24.8	4.8	1904	Patchogue, N. Y.
55	95644		Sch.	Henry Disston	41	26	73.0	19.8	5.2	1881	Portsmouth, Va.
56	205188		Sc. b.	Henry Endicott	866	758	190.6	35.1	16.2	1908	Bath, Me.
57	96208		Slp.	Henry Ruppell	7	6	32.5	13.4	3.3	1892	Patchogue, N. Y.
58	96095	KJBS	Sch.	Henry Seymour	169	160	91.0	30.7	8.3	1890	Tottenville, N. Y.
59	95688	JWBP	Sc. b.	Henry Villard	1,552	1,452	219.2	39.8	24.1	1882	Bath, Me.
60	96470	KPLH	Sch.	Henry Wilson	499	430	157.8	37.1	11.3	1899	Aberdeen, Wash.
61	96075		Sch.	Henry F. Barnes	18	12	59.5	17.0	4.5	1890	Jones Creek, Md.
62	96126	KJRV	Sch.	Henry H. Chamberlain	245	204	122.3	30.6	8.4	1891	Phippsburg, Me.
63	95733		Sch.	Henry I. Phillips	26	25	54.1	18.2	5.0	1882	Cambridge, Md.
64	95826		Slp.	Henry W. Ruark	10	9	39.0	15.0	3.3	1884	Taylors Island, Md.
65	213354		Sch.	Herbert Loring	77	63	72.6	23.2	8.2	1915	Millbridge, Me.
66	218885	LSTD	Sch.	Herbert L. Rawding	1,219	1,109	201.7	38.5	21.9	1919	Stockton Springs, Me.
67	95528		Slp.	Hercules	50	41	60.5	23.0	5.0	1878	San Francisco, Calif.
68	214685	LGQH	Sch.	Herdis ✚	1,220	1,124	199.8	42.3	19.6	1917	Chelsea, Mass.
69	96609	KRPH	Sc. b.	Herndon	1,763	1,651	252.0	43.0	20.0	1902	Noank, Conn.
70	216630	LMGH	Sch.	Hesper ✚	1,348	1,231	210.2	41.0	20.4	1918	South Somerset, Mass.
71	217229	LNTD	Bkn.	Hesperian ✚	1,385	1,215	231.4	43.5	18.6	1918	Rolph, Calif.
72	96591		Slp.	Hilda	8	6	42.5	13.9	3.2	1901	Hallwood, Va.
73	96469		Slp.	Hilda D.	6	6	38.5	13.0	3.3	1899	Oriole, Md.
74	202528		Slp.	Hilda M. Willing	8	6	40.0	14.0	3.1	1905	....do....
75	96432		Sch.	Hildeblank	41	35	63.0	20.1	4.4	1898	Biloxi, Miss.
76	200710		Sch.	Hilma	9	7	32.6	12.2	2.4	1903	Lake Charles, La.
77	93577		Slp.	Hobart	5	5	38.7	14.4	2.6	1901	Fishing Creek, Md.

[1] Formerly bkn. Macerata.

[2] Formerly St. s. Breward.

Line No.	Service	Crew	Name of owner	Home port	Address of owner
1	Frt.	3	William C. Todd	Crisfield, Md	Chance, Md.
2	Frt.	1	Thames Tow Boat Co. (Conn.)	New London, Conn	Bank Street.
3	Frt.	4	C. W. McDaniel	Crisfield, Md	Orlole, Md.
4	Frt.	12	Boston Ship Brokerage Co. (Mass.)	Boston, Mass	99 State Street.
5	Frt.	4	Milbourne W. Cornish	Cambridge, Md	
6	Frt.	3	Erie Land & Improvement Co. (N. J.)	New York, N. Y	50 Church Street.
7	Frt.	2	Paul Ellis	Annapolis, Md	River Springs, Md.
8	Frt.	5	Syndicate Managers of Baltimore Co	Baltimore, Md	1331 Munsey Building.
9	Frt.	6	Smeed Box Co	Cleveland, Ohio	1878 Scranton Road.
10	Frt.	5	Henry F. Heller	Annapolis, Md	Eastport, Md.
11	Frt.	6	P. Dougherty Co. (Md.)	Baltimore, Md	Hearst Tower Building.
12	Frt.	1	Grant B. Rackett	Bridgeport, Conn	Rowayton, Conn.
13	Frt.	3	Susie R. Stevens	Baltimore, Md	Rock Hall, Md.
14	Frt.	4	M. G. Wright	Elizabeth City, N. C	500 Shepard Street
15	Frt.	3	T. Preston Webster	Baltimore, Md	2235 Boston Street.
16	Fsh.	6	C. M. Davis	Gulfport, Miss	Biloxi, Miss.
17	Frt.	6	Lemuel A. Scott	Mobile, Ala	City Bank Building.
18	Frt.	5	William Wheatley	Crisfield, Md	Chance, Md.
19	Frt.	2	Thomas S. Sinkler	Charleston, S. C	Foot Laurens Street.
20	Frt.	10	W. O. Brown	Crisfield, Md	Deal Island, Md.
21	Frt.	4	Eastern Transportation Co. (Del.)	Wilmington, Del	Ford Building.
22	Frt.	9	G. G. Deering Co	Bath, Me	226 Washington Street.
23	Frt.	1	E. W. Hill	Norfolk, Va	Berkeley, Va.
24	Frt.	1	Benjamin F. Palmer	Bridgeport, Conn	Sound Beach, Conn.
25	Oys.	5	Peter H. Parks	Cambridge, Md	
26	Tnk.	4	M. T. Ball	Port Arthur, Tex	346 Marshall Avenue.
27	Frt.	3	Morecraft Transportation Corporation (Del.)	New York, N. Y	17 Battery Place.
28	Frt.	4	Mystic Steamship Co. (Mass.)	Boston, Mass	111 Devonshire Street.
29	Frt.	2	May R. Hilton	Washington, D. C	3717 M Street NW.
30	Frt.	6	W. U. Parks	Cambridge, Md	Holland Island, Md.
31	Frt.	2	Adelbert S. Hodgkins	Ellsworth, Me	South Gouldsboro, Me.
32	Oys.	1	A. C. Cookman	Reedville, Va	Walnut Point, Va.
33	Oys.	5	Oscar Lyons	Cambridge, Md	
34	Oys.	6	Harry W. Sutton, jr	Philadelphia, Pa	Leesburg, N. J.
35	Frt.	4	Lehigh Coal & Navigation Co. (Pa.)	New York, N. Y	143 Liberty Street.
36	Frt.	2	Morecraft Transportation Corporation	Wilmington, Del	7 West Tenth Street.
37	Frt.	13	Barkentine Hawaii Co. (Calif.)	San Francisco, Calif	230 California Street.
38	Frt.	3	Neptune Line (Del.)	New York, N. Y	25 Beaver Stret.
39	Frt.	4	Sea Food Co	Gulfport, Miss	Biloxi, Miss.
40	Fsh.	4	Nicholson Fish Co. (Me.)	Bangor, Me	Bucksport, Me.
41	Frt.	28	Red Salmon Canning Corporation (Calif.)	San Francisco, Calif	2 Pine Street.
42	Oys.	4	Charles M. Ingersoll	Philadelphia, Pa	Dividing Creek, N. J.
43	Frt.	1	Nicholas B. Decker	New York, N. Y	Port Richmond, N. Y.
44	Oys.	6	Mr. David O. Taylor	Philadelphia, Pa	Bivalve, N. J.
45	Frt.	4	George E. Mister	Annapolis, Md	Broomes Island, Md.
46	Frt.	10	Boston Maritime Corporation (Me.)	Boston, Mass	131 State Street.
47	Frt.	2	E. X. Ross	Washington, N. C	Lowland, N. C.
48	Frt.	7	I. L. Snow & Co	Rockland, Me	79 Mechanic Street.
49	Frt.	4	John E. Breeden	Annapolis, Md	Sollers, Md.
50	Frt.	2	Irving De Wick	New Haven, Conn	West Haven, Conn.
51	Frt.	5	Ernest Meres	Tampa, Fla	Tarpon Springs, Fla.
52	Frt.	2	Josephine Moran	Savannah, Ga	Lacey, Ga.
53	Fsh.	5	Biloxi Fishermen's Packing Co. (Miss.)	Gulfport, Miss	Biloxi, Miss.
54	Frt.	2	Henry Crocker	New York, N. Y	Inwood, N. Y.
55	Frt.	4	Nathan W. Todd	Baltimore, Md	28 North Kenwood Avenue.
56	Frt.	4	Darrow Mann Co. (Mass.)	Boston, Mass	40 Central Street.
57	Frt.	1	Wallace H. Bell	Bridgeport, Conn	East Norwalk, Conn.
58	Frt.	5	Merritt & Chapman Derrick & Wrecking Co. (W. Va.).	New York, N. Y	17 Battery Place.
59	Frt.	8	Coastwise Steamship & Barge Co. (Wash.)	Seattle, Wash	502 Burke Building.
60	Frt.	8	Libby, McNeil & Libby (Me.)	San Francisco, Calif	Merchants Exchange Building.
61	Msc.	2	Samuel F. Huggins	Crisfield, Md	117 South Fourth Street.
62	Frt.	6	Alma E. Wasson	Calais, Me	30 Church Street.
63	Frt.	2	Frank Page	Cambridge, Md	Tilghman, Md
64	Frt.	6	Rufus W. Dean	do	
65	Frt.	1	Herbert A. Rice	Machias, Me	Steuben, Me.
66	Frt.	9	New England Maritime Co. (Me.)	Boston, Mass	131 State Street.
67	Frt.	1	August Wilson	San Francisco, Calif	Alameda, Calif.
68	Frt.	13	Maryland Navigation Co. (Md.)	Baltimore, Md	Marine Bank Building.
69	Frt.	6	Reading Co. (Pa.)	Philadelphia, Pa	Reading Terminal.
70	Frt.	9	Rogers & Webb	Boston, Mass	110 State Street.
71	Frt.	12	Rolph Navigation & Coal Co. (Calif.)	San Francisco, Calif	60 California Street.
72	Frt.	4	Jessie B. Lupton	Washington, D. C	Lowland, N. C.
73	Frt.	2	Thornton Thomas	Crisfield, Md	Fairmount, Md.
74	Oys.	5	Samuel L. Laird	do	Oriole, Md.
75	Frt.	3	Henry Engelbrecht	New Orleans, La	1810 South Franklin Street.
76	Frt.	2	E. P. Westlund	Morgan City, La	Carlyss, La.
77	Oys.	5	Henry L. Johnson	Cambridge, Md	High Street.

[3] Formerly sch. John S. Pancake.

[4] Formerly sch. Paterson.

Line No.	Official No.	Signal letters	Rig	Name of vessel	Tonnage		Register dimensions			When built	Where built
					Gross	Net	Length	Breadth	Depth		
							Feet	*Feet*	*Feet*		
1	96418	KNPF	Sch.	Honoipu	564	520	162.5	36.8	12.8	1898	Alameda, Calif.
2	207461		Slp.	Hoo-Hoo	8	5	35.7	13.0	2.4	1905	Matagorda, Tex.
3	96188		Sc. b.	Hopatcong	843	804	192.1	35.3	15.3	1890	Noank, Conn.
4	96408		Slp.	Hope	12	9	41.0	14.2	2.6	1895	Woolwich, Me.
5	202575		Sch.	Hope	72	54	84.4	21.6	9.8	1905	Essex, Mass.
6	96661	KSFQ	Sch.	Hope Sherwood	686	522	172.8	36.6	14.0	1903	Bath, Me.
7	96448		Slp.	Hopeful	16	16	41.0	17.2	3.9	1899	Shipyard, Ga.
8	201154	KTGD	Sc. b.	Horace A. Allyn	859	748	190.6	35.2	16.3	1904	Bath, Me.
9	200470	KSRW	Sch.	Horace A. Stone ✝	1,376	1,237	208.5	38.6	20.7	1903	Brewer, Me.
10	204717	KWJV	Sch.	Horace M. Bickford ✝	503	445	147.5	33.5	13.7	1907	Phippsburg, Me.
11	205197	KWPN	Sch.	Horatio G. Foss ✝	846	747	182.0	38.0	17.0	1908	Camden, N. J.
12	42678		Sl. b.	Hornet	578	566	160.0	33.0	13.6	1883	Mystic River, Conn.
13	95652		Sch.	Hortense	24	13	56.6	18.7	4.0	1881	Ocean Spring, Miss.
14	206890		Slp.	Howard	10	8	45.0	15.3	3.1	1909	Deep Creek, Va.
15	216857		Sc. b.	Howard E.	436	421	184.6	23.9	11.2	1918	Pocomoke City, Md.
16	96170		Sch.	Hugh S. Orem	10	9	46.0	14.5	3.8	1892	do.
17	95981		Sch.	Hulda	66	52	75.5	23.5	6.0	1888	Cambridge, Md.
18	95742		Sch.	Huron	15	14	41.2	14.9	3.9	1883	Key West, Fla.
19	96655		Sc. b.	Huron	21	16	45.5	18.0	3.8	1902	Biloxi, Miss.
20	222993	MFCV	Sc. b.	Hutchison	1,034	959	202.9	38.1	16.5	1923	Bath, Me.
21	200551		Sch.	Hyacinth	25	15	52.8	18.5	4.2	1903	Biloxi, Miss.
22	215639		Sch.	I. Heidenheim	28	19	54.5	18.8	4.4	1917	do.
23	206652	LBFT	Sc. b.	I. D. FLETCHER	1,034	1,034	215.6	35.0	15.7	1909	Sparrows Point, Md.
24	100316	JWNH	Bkn.	I. F. Chapman	2,155	2,016	237.5	42.7	19.2	1882	Bath, Me.
25	100748		Sch.	I. H. Tawes	34	33	72.0	21.0	6.4	1901	Oriole, Md.
26	100479		Sch.	I. X. L.	7	7	36.5	12.5	2.4	1890	Matagorda, Tex.
27	218602	LSDG	Sc. b.	Iberia	1,208	1,145	227.2	37.5	18.7	1919	Morgan City, La.
28	100166		Sch	Ida	42	40	65.0	20.8	5.6	1875	Talbot Co., Md.
29	214957		Sch.	Ida	10	7	36.5	13.0	4.1	1914	Tarpon Springs, Fla.
30	220581		Slp.	Ida	9	9	34.7	16.2	3.9	1920	Fajardo, P. R.
31	100645		Sch.	Ida C.	27	18	58.0	20.4	3.9	1897	De Lisle, Miss.
32	100745		Slp.	Ida Bedworth	7	7	39.5	14.5	3.7	1901	Oriole, Md.
33	222374		Sch.	Ida Helen	28	28	44.1	15.5	5.9	1922	Seattle, Wash.
34	100657		Sch.	Ida May	70	54	72.0	21.4	7.4	1898	Urbana, Va.
35	203560		Slp.	Ida May	10	7	42.2	14.4	3.3	1906	Deepcreek, Va.
36	100273		Slp.	Ida Virginia	12	11	37.7	14.4	4.4	1880	Staten Island, N. Y.
37	80340		Sch.	[1] Ida B. Conway	73	58	83.1	24.0	6.5	1873	Nantcoke River, Md.
38	100111	JPBC	Sch.	Ida B. Gibson	235	223	121.0	32.6	9.0	1874	Chester, Pa.
39	100230		Sch.	Ida E. Moore	18	18	54.2	17.0	4.2	1878	Annapolis, Md.
40	100420		Cat.	Ida G. Broere	5	5	28.0	12.7	3.1	1888	Patchogue, N. Y.
41	95312	JPWS	Sch.	[2] Ida O. Robinson	134	128	110.5	23.7	7.5	1874	Lewisville, Del.
42	217434	LPKH	Sch.	Ida S. Dow	1,411	1,280	225.0	43.2	19.8	1918	Thomastown, Me.
43	100689		Slp.	Ida V. Beauchamp	7	7	38.6	13.3	3.0	1899	Oriole, Md.
44	100365		Slp.	Idella	10	5	40.2	14.5	3.4	1884	Cambridge, Md.
45	201115		Cat.	Idler	6	6	28.2	13.0	3.2	1904	Patchogue, N. Y.
46	100561		Slp.	Iduna	5	5	25.1	11.2	4.5	1890	Westport, Me.
47	100367		Sch.	I Go	47	44	68.4	21.3	7.3	1884	Charleston, S. C.
48	219161		Slp.	Igo S.	12	7	33.9	16.1	3.5	1919	Pin Point, Ga.
49	202560		Sl. b.	Ikarlos	7	5	32.0	12.0	2.6	1905	Port Lavaca, Tex.
50	205033		Sch.	Imelda Campbell	30	20	58.4	19.4	5.0	1908	Dorchester, N. J.
51	100719		Sch.	Imp	8	5	35.5	13.6	3.3	1899	Cambridge, Md.
52	100648	KNGF	Sc.b.	Indian Ridge	910	842	194.0	34.8	17.6	1897	Noank, Conn.
53	100189	JSCQ	Shp.	Indiana ⊙	1,487	1,413	208.9	40.0	23.9	1876	Bath, Me.
54	100710	KPVT	Sc.b.	Indiana	1,626	1,506	236.3	43.3	20.6	1900	do.
55	100307		Sch.	Inez	66	63	70.0	22.5	6.3	1882	Millbridge, Me.
56	100554		Sch.	Interlaken	567	538	170.0	34.2	11.0	1893	Algonac, Mich.
57	200466		Sch.	Intrepide	20	12	57.0	17.4	3.5	1903	Biloxi, Miss.
58	204888		Slp.	Iome	11	8	32.8	15.3	4.0	1908	Thunderbolt, Ga.
59	100660		Sch.	Iowa	15	9	53.0	15.0	3.1	1898	Beaufort, N. C.
60	100219		Sch.	Ira L. Crockett	12	12	43.9	15.2	3.5	1878	Pocomoke City, Md.
61	204576		Slp.	Ira T. Croswell	10	8	48.0	15.7	3.7	1907	Oriole, Md.
62	100178		Slp.	Irene	12	11	38.3	15.2	3.1	1876	Darien, Conn.
63	100280		Sch.	Irene	5	5	47.0	11.6	2.6	1876	Crisfield, Md.
64	100721	KQMP	Sch.	Irene	772	687	186.4	39.7	14.3	1900	Fairhaven, Calif.
65	211840	LDHR	Sc.b.	Irene	1,206	1,075	229.6	37.7	18.2	1913	Bath, Me.
66	12356	JDBS	Sch.	Irene E. Meservey	244	232	114.2	29.0	10.0	1866	Waldoboro, Me.
67	216962	LNCK	Sch.	Irene S. Wilkinson	818	708	187.3	38.0	14.4	1918	Savannah, Ga.
68	222491		Slp.	Iris	16	16	40.0	14.8	5.3	1922	Fajardo, P. R.
69	100275		Sch.	Iron Cliff	1,116	1,077	212.4	35.0	18.0	1881	Detroit, Mich.
70	211248	LCWT	Sc.b.	Irwin	1,304	1,150	228.4	38.3	19.5	1913	Bath, Me.
71	216506	LMJH	Sch.	Isabel C. Harriss	1,078	988	193.2	40.0	19.2	1918	Wilmington, N. C.
72	100335		Slp.	Isabella	9	8	33.3	14.5	4.0	1883	Cold Spring, N. Y.
73	220926	MCFV	Sch.	[3] Isabella Parmenter	979	907	182.7	38.2	16.9	1920	Somerville, Mass.
74	100688		Sch.	Isle de Cuba	6	6	43.5	13.5	2.6	1899	Hoopers Island, Md.
75	206813		Slp.	Iva	5	5	35.8	12.8	2.8	1902	Hunting Creek, Va.
76	100571		Sch.	Iva Manifold	28	26	53.5	18.2	5.0	1893	Herring Bay, Md.
77	100687		Slp.	Iva Pearl	6	6	38.5	14.3	3.0	1899	Elliott, Md.

[1] Formerly sch. William Layton.

[2] Formerly sch. Hattie G. Giles.

Line No.	Service	Crew	Name of owner	Home port	Address of owner
1	Frt.	9	N. H. Hickman	San Francisco, Calif.	24 California Street.
2	Frt.	3	F. Echevarria	Corpus Christi, Tex.	
3	Frt.	3	Morecraft Transportation Corporation (Del.)	Wilmington, Del.	7 West Tenth Street.
4	Frt.	2	E. A. Giles	Boothbay, Me.	Boothbay Harbor, Me.
5	Fsh.	10	Warren Fish Co. (Fla.)	Pensacola, Fla.	Baylen Street Wharf.
6	Frt.	7	J. M. Scott	New York, N. Y.	29 Broadway.
7	Frt.	1	John Anderson	Savannah, Ga.	R. F. D. Box 74a.
8	Frt.	3	Westmoreland Coal Co. (Pa.)	Philadelphia, Pa.	224 South Third Street.
9	Frt.	10	Boston Maritime Corporation (Me.)	Boston, Mass.	131 State Street.
10	Frt.	7	A. N. Borden	Tampa, Fla.	Fielder and Mitchell
11	Frt.	9	Boston Maritime Corporation (Me.)	Boston, Mass.	131 State Street.
12	Frt.	2	Thames Tow Boat Co. (Conn.)	New London, Conn.	Bank Street.
13	Frt.	3	Jos. A. Goodyear	New Orleans, La.	468 Flood Street.
14	Oys.	5	Charles W. Parks	Crisfield, Md.	Fairmont, Md.
15	Frt.	1	Diamond P. Transportation Co. (Del.)	Philadelphia, Pa.	Nicetown Lane.
16	Frt.	6	Isaac E. Elliott	Cambridge, Md.	Oxford, Md.
17	Frt.	4	J. Tilghman Todd	Baltimore, Md.	Easton, Md.
18	Fsh.	6	D. E. Owen	Tampa, Fla.	Tarpon Springs, Fla.
19	Frt.	4	Dunbar-Dukate Co. (La.)	New Orleans, La.	1101 Maison Blanche Building.
20	Frt.	3	Westmoreland Coal Co. (Pa.)	Philadelphia, Pa.	224 South Third Street.
21	Frt.	4	John F. Jouillian	Gulfport, Miss.	Lakeshore, Miss.
22	Fsh.	5	Sea Food Co. (Miss.)	do	Biloxi, Miss.
23	Frt.	9	Barrett Co. (N. J.)	New York, N. Y.	40 Rector Street.
24	Frt.	20	Neptune Line (Del.)	do	25 Beaver Street.
25	Frt.	7	Elmer W. Somers	Cape Charles, Va.	Accomac, Va.
26	Frt.	2	W. G. Thornhill	Corpus Christi, Tex.	Matagorda, Tex.
27	Frt.	4	Southern Transportation Co. (N. J.)	Philadelphia, Pa.	Commercial Trust Building.
28	Frt.	3	Peter W. Price	Crisfield, Md.	Chance, Md.
29	Frt.	3	John Fellcone	Tampa, Fla.	1502 Logane Street.
30	Frt.	3	Isaias Gonzales	San Juan, P. R.	Culebra Island, P. R.
31	Fsh.	4	Alabama Canning Co. (Ala.)	Mobile, Ala.	Bayou Labatre, Ala.
32	Frt.	4	D. E. Parkerson	Baltimore, Md.	St. Michaels, Md.
33	Msc.	3	Harry Gordon	Seattle, Wash.	6610 First Avenue South.
34	Frt.	4	Barney D. Wessels	Reedville, Va.	Colonial Beach, Va.
35	Oys.	4	R. W. W. Parks	Crisfield, Md.	Wingate, Md.
36	Frt.	2	August Larsen	Perth Amboy, N. J.	
37	Frt.	4	Harney H. Conway	Cambridge, Md.	
38	Frt.	6	Nathaniel K. Lester	New London, Conn.	Norwich, Conn.
39	Oys.	2	James Hoffman	Philadelphia, Pa.	Millville, N. J.
40	Msc.	1	Walter I. Terrell	New York, N. Y.	East Quogue, N. Y.
41	Frt.	4	J. M. Addison	Baltimore, Md.	809 West Lanvale Street.
42	Frt.	12	Atlantic Coast Co. (Me.)	Boston, Mass.	131 State Street.
43	Frt.	4	Frank Skinner	Annapolis, Md.	Doncaster, Md.
44	Frt.	4	George H. Woodall	Wilmington, Del.	Leipsic, Del.
45	Pas.	1	E. S. Thomas	New York, N. Y.	Center Moriches, N. Y.
46	Frt.	1	Alden A. Swett	Boothbay, Me.	Boothbay Harbor, Me.
47	Frt.	5	W. M. Fielder	Tampa, Fla.	c/o Fielder and Mitchell.
48	Frt.	3	Samuel Bowens	Savannah, Ga.	1312 Drayton Street.
49	Frt.	2	Leos Glaros	Corpus Christi, Tex.	
50	Frt.	8	Wilson A. Campbell	Philadelphia, Pa.	Newport, N. J.
51	Frt.	3	Alford Bradford	do	Do.
52	Frt.	4	Reading Co. (Pa.)	do	Reading Terminal.
53	Frt.	14	Alaska Packers Association (Calif.)	San Francisco, Calif.	111 California Street.
54	Frt.	4	Morecraft Transportation Corporation (Del)	New York, N. Y.	17 Battery Place.
55	Frt.	2	E. H. Webster	Belfast, Me.	Castine, Me.
56	Frt.	6	John J. Roen	Grand Haven, Mich.	Charlevoix, Mich.
57	Fsh.	3	Dunbar-Dukate Co. (La.)	New Orleans, La.	1009 Maison Blanche Building.
58	Oys.	3	H. O. Lowden	Beaufort, S. C.	
59	Frt.	1	William Hill	Beaufort, N. C.	Sealevel, N. C.
60	Oys.	3	John Reed	Philadelphia, Pa.	Port Norris, N. J.
61	Frt.	4	William Jones	Crisfield, Md.	Chance, Md.
62	Frt.	1	Mohawk Yacht Club	Bridgeport, Conn.	
63	Oys.	3	J. E. Todd	Crisfield, Md.	Holland Island, Md.
64	Frt.	9	Gardiner Mill Co. (Calif.)	San Francisco, Calif.	16 California Street.
65	Frt.	4	Mystic Steamship Co. (Mass.)	Boston, Mass.	111 Devonshire Street.
66	Frt.	4	Bangor Lumber Co. (Me.)	Bangor, Me.	South Brewer, Me.
67	Frt.	8	Howard Lumber Co. (W. Va.)	Alexandria, Va.	
68	Frt.	3	Manuel Ferrero Davila	San Juan, P. R.	Fajardo, P. R.
69	Frt.	6	Pringle Barge Line Co. (Ohio)	Cleveland, Ohio	Kirby Building.
70	Frt.	4	Westmoreland Coal Co. (Pa.)	Philadelphia, Pa.	224 South Third Street.
71	Frt.	9	Felix Verzone	Mobile, Ala.	262 South Jefferson Street.
72	Frt.	1	William B. Chard, jr.	Bridgeport, Conn.	Greenwich, Conn.
73	Frt.	8	Southeastern Shipping Co. (N. Y.)	New York, N. Y.	35 South William Street.
74	Frt.	3	Logan B. Parks	Crisfield, Md.	Applegarth, Md.
75	Frt.	3	A. F. Evans	do	Ewell, Md.
76	Frt.	2	William F. Kelly	Annapolis, Md.	Eastport, Md.
77	Oys.	4	John P. Marshall	Crisfield, Md.	Ewell, Md.

[3] Formerly sch. Tremont.

Line No.	Official No.	Signal letters	Rig	Name of vessel	Tonnage		Register dimensions			When built	Where built
					Gross	Net	Length	Breadth	Depth		
							Feet	*Feet*	*Feet*		
1	100692		Sch.	Ivy	11	7	46.0	13.7	3.0	1899	Smyrna, N. C.
2	76021		Sch.	J. McCaffrey	23	16	52.6	18.4	4.1	1878	Stonewall, Miss.
3	77145		Sch.	J. Peterson	27	17	55.2	18.6	4.2	1894	Bonfouca, La.
4	77382		Sch.	J. Tolley	7	7	39.0	14.4	2.6	1899	Fishing Creek, Md.
5	76430		Sch.	J. A. Chelton	46	34	66.0	22.5	6.0	1883	Pocomoke City, Md.
6	205848		Sch.	J. A. Croswell	56	47	78.2	22.4	5.9	1908	Whitehaven, Md.
7	205631		Slp.	J. B. Vetra	15	12	50.0	16.6	4.0	1908	Wenona, Md.
8	76892		Sch.	J. C. Armiger	9	9	55.0	15.0	3.6	1890	Solomom Island, Md.
9	75295		Sch.	J. C. Townsend	35	34	58.5	20.7	4.5	1871	Indian River, Del.
10	75809	JRLF	Sc.b.	J. B. Peters	1,085	1,030	182.2	36.1	21.8	1875	Bath, Me.
11	77215		Sch.	J. E. Grady	12	9	37.5	10.7	5.4	1896	Apalachicola, Fla.
12	76303		Sch.	J. E. Walker	19	18	40.6	14.7	3.7	1882	Cedar Keys, Fla.
13	77379		Sch.	J. F. Hearn	7	7	42.0	15.0	3.0	1899	Wingate, Md.
14	76444		Sch.	J. F. Langhammer	31	23	60.0	19.0	5.8	1883	Pocomoke City, Md.
15	76128		Sch.	J. G. Ruge	15	14	37.5	15.6	4.8	1880	Apalachicola, Fla.
16	77052		Sch.	J. J. Underhill	35	33	68.0	20.3	4.8	1892	Madison, Md.
17	218776	LSMW	Sch.	J. K. Mitchell	383	319	142.6	32.0	10.7	1919	Millbridge, Me.
18	145254		Sch.	[1] J. L. Crane ✚	548	521	186.8	31.9	11.0	1881	Marine City, Mich.
19	77575		Sch.	J. M. Flechas	33	24	57.1	22.2	3.7	1903	Scranton, Miss.
20	223574	MFJV	Sch.	[2] J. O. Webster	431	373	140.5	33.5	14.0	1919	Weymouth, N. S.
21	76291		Sch.	J. P. Robinson	53	50	71.0	23.0	5.0	1882	Alexandria, Va.
22	76321		Sch.	J. R. Carroll	14	14	45.6	14.7	4.0	1882	Baltimore, Md.
23	204029	KWHR	Sc.b.	[3] J. S. McGaughy ✚	957	939	185.0	34.3	17.1	1907	Port Richmond, N. Y.
24	75415		Sch.	J. S. Smith	30	17	55.0	19.0	5.6	1872	Somerset Co., Md.
25	206999		Slp.	J. T. Hicks	7	5	33.0	13.6	2.0	1909	Palacios, Tex.
26	76343		Slp.	J. T. Leonard	10	9	45.4	16.6	2.8	1882	Dorchester County, Md.
27	13874		Sch.	J. V. Taylor	199	189	125.0	26.2	8.9	1867	Winneconne, Wis.
28	200939	KTDF	Sch.	[4] J. W. Clise	845	715	185.6	41.0	14.0	1904	Ballard, Wash.
29	77514		Sch.	J. W. Knowles	57	52	83.0	23.0	5.8	1901	Sharptown, Md.
30	77481		Slp.	J. W. Walker	7	7	42.0	14.4	4.0	1901	Oriole, Md.
31	76221		Sch.	J. Chester Wood	69	66	68.6	23.0	6.0	1881	Cherryfield, Me.
32	202432		Sch.	J. Lloyd Hawkridge	121	88	89.6	26.6	6.4	1905	Milford, Del.
33	203820	KVTG	Sch.	Jacksonville ✚	620	547	179.4	36.2	13.8	1906	Jacksonville, Fla.
34	76983		Sch.	Jacob Goldstrom	10	6	50.5	13.5	3.4	1891	Somerset County, Md.
35	77325		Slp.	Jacob T. Bradshaw	7	7	33.9	13.8	3.6	1898	Ewell, Md.
36	217105	LNKB	Sch.	Jacob W. Hook	677	576	178.9	36.7	14.5	1918	Richmond, Me.
37	77184		Sl. b.	James M.	31	31	58.1	18.2	4.0	1895	Woolwich, Me.
38	222353	MDRN	Sc. b.	James Blight ✚	2,197	2,114	267.3	46.0	23.6	1918	Morehead City, N. C.
39	221836	MDHT	Shp.	[5] James Dollar	3,017	2,812	318.0	46.1	26.2	1901	Glasgow, Scotland.
40	200320		Slp.	James Edson	6	5	39.0	13.0	2.9	1903	Hopkins, Va.
41	202613		Sch.	James Munroe	25	12	53.7	19.0	4.1	1905	Biloxi, Miss.
42	77231		Sch.	James Nasmyth	3,010	2,807	365.5	45.8	23.2	1896	West Bay City, Mich.
43	215063	LQVD	Shp.	[6] *James Rolph*	2,108	1,927	277.2	42.4	24.1	1884	Liverpool, England.
44	77454	KQPJ	Bkn.	James Tuft	1,274	1,043	215.5	42.5	17.4	1901	Port Blakely, Wash.
45	76875		Sch.	James A. Webster	74	70	86.0	27.0	6.6	1890	Brooksville, Me.
46	75326		Sch.	James A. Whiting	35	23	61.0	20.6	6.3	1871	Somerset County, Md.
47	75239		Sch.	James C. Clark	41	33	62.8	22.1	5.4	1870	Baltimore, Md.
48	220645	MBNS	Sch.	James C. Hamlen ✚	1,138	1,012	193.4	39.0	19.7	1920	South Portland, Me.
49	218205	LRKC	Sch.	James E. Coburn	987	898	189.4	39.3	19.0	1919	South Orrington, Me.
50	218742	LSKM	Sch.	James E. Newsom ✚	707	629	180.4	36.2	14.9	1919	Boothbay Harbor, Me.
51	75188		Sch.	James E. Trott	59	56	73.8	22.9	6.2	1870	Baltimore, Md.
52	76957		Sch.	James H. Dashiell	52	49	79.0	23.5	5.7	1891	Madison, Md.
53	13234		Sch.	James H. Holdane	52	50	59.4	23.4	5.7	1857	Greenwich, Conn.
54	76146		Sch.	James H. Lewis	37	35	63.6	22.7	5.6	1880	Pocomoke City, Md.
55	76481		Sch.	James J. Lemon	25	15	54.2	18.9	4.4	1884	Wolf River, Miss.
56	13308	HLPK	Sch.	James L. Maloy	174	147	102.0	28.5	7.9	1864	Milton, Del.
57	77492		Sch.	James O. Wright	17	17	60.0	17.8	4.7	1901	Oriole, Md.
58	76337		Sch.	Jas. R. Teal	71	57	81.0	24.0	6.0	1882	Milton, Md.
59	220313	LWVM	Sch.	James W. Howard	1,655	1,512	225.0	41.2	24.2	1920	Boothbay Harbor, Me.
60	214337	LQFS	Sch.	James M. W. Hall ✚	572	491	157.7	34.6	14.2	1916	Phippsburg, Me.
61	77070	KLMW	Bkn.	Jane L. Stanford	970	861	215.5	41.0	17.0	1892	Fairhaven, Calif.
62	221935	MCLP	Shp.	[7] Janet Dollar	3,096	2,898	319.3	46.4	26.4	1902	Glasgow, Scotland.
63	76754		Sch.	Janie	11	8	46.2	12.2	3.1	1888	Smyrna, N. C.
64	77163		Sch.	Janie Berry	29	23	50.0	18.4	3.6	1894	Straits, N. C.
65	215037	LHCK	Sch.	[8] Jean ✚	971	859	194.4	39.5	14.7	1917	Brunswick, Ga.
66	76992		Sch.	Jennie K.	18	17	48.0	17.5	3.0	1891	Logtown, Miss.
67	77312	KNPD	Sch.	Jennie D. Bell	194	171	125.0	23.5	7.5	1898	Bethel, Del.
68	217036	LQCD	Sch.	Jennie Flood Kreger	1,838	1,614	243.7	42.2	19.5	1919	Belfast, Me.
69	217043	LNGM	Sch.	Jere G. Shaw	739	674	174.6	35.6	15.2	1918	Biddeford, Me.
70	76503		Slp.	Jessie	10	9	35.5	14.2	3.7	1884	Tottenville, N. Y.
71	12910		Sch.	Jessie Irving	45	35	71.6	23.6	5.0	1860	Absacom, N. J.
72	205628		Slp.	Jessie Price	15	12	50.9	16.3	4.3	1908	Oriole, Md.
73	215070	LJBS	Sch.	Jessie G. Noyes ✚	1,376	1,253	225.2	43.0	19.8	1917	Thomaston, Me.

[1] Formerly sch. Theodore S. Fassett.
[2] Formerly British sch. Charles F. Gordon.
[3] Formerly sc. b. No. 7.
[4] Formerly {a sch. J. W. Clise. b Norwegian sch. J. W. Clise.
[5] Formerly shp. Orotava.

Line No.	Service	Crew	Name of owner	Home port	Address of owner
1	Frt.	1	W. M. Gaskell	Beaufort, N. C	Sealevel, N. C.
2	Frt.	2	Mrs. Melissa H. Stiglets	Gulfport, Miss	Lorraine, Miss.
3	Frt.	3	Sylvan Mallini	do	Pass Christian, Miss.
4	Frt.	3	Elwood C. Todd	Crisfield, Md	Crocheron, Md.
5	Frt.	3	Robert Shores	do	Chance, Md.
6	Oys.	3	Wm. L. Muir	Baltimore, Md	2232 Boston Street.
7	Frt.	4	Silas Rodney Webster	do	2235 Boston Street.
8	Frt.	2	Herman L. Cook	Cambridge, Md	Hayward Street.
9	Frt.	2	Charles D. Woodall	Wilmington, Del	Magnolia, Del.
10	Frt.	5	Booth Fisheries Co. (Del.)	Seattle, Wash	Foot Wall Street.
11	Frt.	3	D. T. Hunt	Tampa, Fla	St. Andrews, Fla.
12	Frt.	10	John Lowe	Key West, Fla	620 Southard Street.
13	Frt.	4	Willie W. Holliday	Crisfield, Md	Wingate, Md.
14	Oys.	2	John W. Ringgold	Philadelphia, Pa	Port Norris, N. J.
15	Frt.	1	E. Macrinaris	Tampa, Fla	Tarpon Springs, Fla.
16	Frt.	6	Asa C. Ketcham	Annapolis, Md	Solomons, Md.
17	Frt.	5	Wm. S. Roberts	Crisfield, Md	Jesterville, Md.
18	Frt.	6	Crane Transportation Co. (Ind.)	Chicago, Ill	Michigan City, Ind.
19	Frt.	3	J. E. Lockard	Gulfport, Miss	Vancleave, Miss.
20	Frt.	6	Webster Marine Corporation (Fla.)	Miami, Fla	243 Northeast Thirteenth Terrace.
21	Frt.	3	John H. Redman, jr	Alexandria, Va	Alden, Va.
22	Frt.	2	J. W. Rowe	Newport News, Va	Achilles, Va.
23	Frt.	4	Aiken Towboat & Barge Co. (Fla.)	Pensacola, Fla	812 Palafox Street.
24	Frt.	7	Howard J. Chesser	Annapolis, Md	St. George Island, Md.
25	Frt.	2	G. W. Hicks	Corpus Christi, Tex	
26	Oys.	5	William Jones	Cambridge, Md	
27	Frt.	5	L. A. Buck	Marquette, Mich	Escanaba, Mich.
28	Frt.	8	Putnam Lumber Co. (Wis.)	Jacksonville, Fla	Box 136.
29	Frt.	4	E. H. Hayden	Annapolis, Md	Abells, Md.
30	Oys.	1	F. A. Lewis	Washington, N. C	Lowland, N. C.
31	Frt.	3	F. H. Sawyer	Bangor, Me	
32	Frt.	3	Charles G. Payne	New York, N. Y	Northport, N. Y.
33	Frt.	8	Boston Ship Brokerage Co. (Mass.)	Boston, Mass	99 State Street.
34	Frt.	4	Susanna R. Somers	Annapolis, Md	Ridge, Md.
35	Oys.	3	Gerald C. Headley	Reedville, Va	Lewisetta, Va.
36	Frt.	8	Maryland Navigation Co. (Md.)	Baltimore, Md	Marine Bank Building.
37	Frt.	1	Roy B. Rowe	Boothbay, Me	Boothbay Harbor, Me.
38	Frt.	5	United States Gypsum Transportation Co. (N. Y.).	New York, N. Y	17 State Street.
39	Frt.	20	Robert Dollar Co. (Calif.)	San Francisco, Calif	Robert Dollar Building.
40	Oys.	1	Mrs. Nellie C. Hayden	Alexandria, Va	Coast, Va.
41	Frt.	5	John F. Joullian	Gulfport, Miss	Lakeshore, Miss.
42	Frt.	8	Pittsburgh Steamship Co. (W. Va.)	Duluth, Minn	Wolvin Building.
43	Frt.	28	Rolph Navigation & Coal Co. (Calif.)	San Francisco, Calif	60 California Street.
44	Frt.	12	Geo. E. Billings	do	312 California Street.
45	Frt.	2	Albert W. Webster	Rockland, Me	Vinalhaven, Me.
46	Frt.	2	A. J. Lewis	Reedville, Va	Walnut Point, Va.
47	Frt.	5	Augustus Armiger	Annapolis, Md	Eastport, Md.
48	Frt.	9	James C. Hamlen	Portland, Me	Masonic Building.
49	Frt.	8	Rogers & Webb	Boston, Mass	110 State Street.
50	Frt.	8	Boston Maritime Corporation (Me.)	do	131 State Street.
51	Frt.	3	Thomas C. Hance	Annapolis, Md	Mutual, Md.
52	Frt.	3	Benjamin E. Harrington	Cambridge, Md	Taylor Island, Md.
53	Frt.	2	Ezra M. Holloway	New York, N. Y	Huntington, N. Y.
54	Frt.	4	T. S. Phibps	Annapolis, Md	16 Holland Street.
55	Frt.	3	Antonino Palmisano, jr	New Orleans, La	2250 Brainard Street.
56	Frt.	3	Clara White	Boston, Mass	Roxbury, Mass.
57	Frt.	3	H. B. Miller	Reedville, Va	Colonial Beach, Va.
58	Frt.	3	Harvey H. Conway	Cambridge, Md	Choptank Avenue.
59	Frt.	11	New England Maritime Co. (Me.)	Boston, Mass	131 State Street.
60	Frt.	7	Rogers & Webb	do	110 State Street.
61	Frt.	12	Dollar Steamship Line (Calif.)	San Francisco, Calif	311 California Street.
62	Frt.	27	Robert Dollar Co. (Calif.)	do	Robert Dollar Building.
63	Fsh.	1	F. W. Florence	Washington, N. C	South Creek, N. C.
64	Frt.	2	Closs Gibbs	do	Englehard, N. C.
65	Frt.	9	William C. Reid	New York, N. Y	Java and Prevost Streets (B.).
66	Frt.	2	Ernest Prieto	New Orleans, La	Mandeville, La.
67	Frt.	5	C. C. Paul & Co	Baltimore, Md	Stewart Building.
68	Frt.	10	Boston Maritime Corporation (Me.)	Boston, Mass	131 State Street.
69	Frt.	9	Lawrence Corporation (Me.)	New York, N. Y	35 South William Street.
70	Frt.	2	Jakob Olsen	do	Great Kills, N. Y.
71	Frt.	2	J. E. Gaskins	Elizabeth City, N. C	
72	Frt.	2	S. R. Webster	Baltimore, Md	3308 Walbrook Avenue.
73	Frt.	10	New England Maritime Co. (Me.)	Boston, Mass	131 State Street.

[6] Formerly {a British shp. Celtic Monarch. b shp. Celtic Monarch.

[7] Formerly shp. Egon.

[8] Formerly sch. Nisseqogue.

Line No.	Official No.	Signal letters	Rig	Name of vessel	Tonnage		Register dimensions			When built	Where built
					Gross	Net	Length	Breadth	Depth		
							Feet	*Feet*	*Feet*		
1	77564		Sch.	Joanna Durgain	66	55	65.3	21.6	7.1	1902	Brookville, Me.
2	77093	KLRD	Sch.	John A	282	235	131.7	32.0	9.8	1893	Eureka, Calif.
3	77436		Sch.	John Branford	24	24	67.0	18.6	5.5	1900	Fairmount, Md.
4	76017		Sch.	John Buzby	12	7	43.0	16.5	4.2	1878	Burlington, N. J.
5	77417	KQBG	Shp.	[1] JOHN ENA ⊙	2,842	2,706	312.9	48.1	25.0	1892	Glasgow, Scotland
6	211516		Sc. b.	John Fisher	30	30	75.0	19.4	2.7	1891	Alexandria, Va.
7	201630	KTNP	Sc. b.	John Forsyth	2,198	2,067	279.4	47.4	21.5	1904	New London, Conn.
8	77308		Sch.	JOHN FRITZ	4,152	3,840	436.0	50.0	24.0	1898	West Bay City, Mich.
9	12539		Sch.	John Guyant	36	23	58.6	18.7	5.4	1866	Camden, N. J.
10	76578	KDBS	Sch.	John Hagerty	235	223	129.3	28.7	9.0	1885	Tottenville, N. Y.
11	77276		Sch.	John Henry	7	7	41.6	14.7	2.9	1897	Fishing Creek, Md.
12	76507		Sch.	John Martin	45	33	69.8	20.4	6.2	1884	Baltimore, Md.
13	77358		Sc. b.	JOHN SMEATON	4,530	4,217	446.5	50.2	25.0	1899	West Superior, Wis.
14	76815		Sch.	John A. Francomb ✚	658	625	180.0	36.0	13.0	1889	West Bay City, Mich.
15	77310		Sch.	JOHN A. ROEBLING	4,152	3,840	436.0	50.0	24.0	1898	do
16	13709		Sch.	John B. Norris	49	46	66.5	20.3	6.3	1868	Fairhaven, Mass.
17	206749	LBGK	Sch.	[2] John C. Hildebrand ✚	1,036	826	188.4	38.0	18.6	1909	Bath, Me.
18	77572	KSHD	Bkn.	John C. Meyer ✚	932	794	200.0	40.0	15.4	1902	Tacoma, Wash.
19	76373		Sch.	John E. Bright	27	26	54.9	18.6	4.8	1882	Saint Michaels, Md.
20	76698		Sch.	John H. Hoffman	5	5	37.0	11.6	2.8	1887	Smith Island, Md.
21	221970	MDLG	Sc. b.	John H. Winstead	1,160	1,120	214.5	36.1	16.2	1922	Baltimore, Md.
22	217635	LQCB	Bkn.	[3] JOHN J. PHILLIPS ✚	968	905	181.0	36.4	15.2	1899	Bath, Me.
23	81300	KHRQ	Sch.	[4] John L. Martino	257	213	126.7	30.4	8.2	1890	Phippsburg, Me.
24	77328		Slp.	John L. Thomas	5	5	37.6	12.0	3.0	1897	Hollands Island, Md.
25	200880		Sch.	John R. Manta	147	98	101.8	24.9	10.2	1904	Essex, Mass.
26	207001		Sch.	John R. Platter	29	29	58.4	16.6	5.8	1909	Key Largo, Fla.
27	77330		Slp.	John S. Harvey	5	5	34.5	12.0	2.9	1898	Guilford, Va.
28	76701		Sch.	John S. Myers	25	15	54.4	17.9	5.0	1887	Bridgeton, N. J.
29	13494		Sch.	John W. Bell	90	86	86.1	22.8	6.9	1848	New York, N. Y.
30	77438	KQJF	Sc. b.	John W. Chittenden	235	186	128.2	27.0	8.7	1900	Tottenville, N. Y.
31	13374		Sch.	John W. Paul	28	26	60.3	19.7	3.6	1855	Bridgeburgh, N. J.
32	216901	LMVD	Sch.	John W. Wells ⊙	2,527	2,374	267.8	47.8	26.5	1918	St. Helens, Oreg.
33	75917		Sch.	John R. P. Moore	99	94	86.7	27.0	6.5	1877	Snow Hill, Md.
34	219476	LVHM	Sch.	John Francis Stuard ✚	1,209	1,101	205.8	41.2	19.5	1919	Handsboro, Miss.
35	77576		Slp.	Joker	10	8	36.4	10.4	5.0	1903	Bristol, R. I.
36	218181	LRJH	Sc. b.	Jonesport ✚	1,322	1,174	230.6	37.6	19.6	1919	Machias, Me.
37	211851		Slp.	Joseph O	9	8	37.0	13.7	2.4	1913	Port Royal, S. C.
38	221881	MCLQ	Shp.	[5] JOSEPH DOLLAR	2,407	2,262	293.9	43.1	24.8	1902	Glasgow, Scotland
39	77137		Sch.	Joseph Murray	69	66	63.0	24.6	4.9	1894	Milford, Del.
40	221160	MCQK	Sc. b.	[6] Joseph E. Hooper ✚	2,233	2,150	267.3	46.0	23.6	1921	South Portland, Me.
41	217930	LQTR	Sc. b.	Joseph J. Hock	1,032	982	209.4	36.2	16.3	1919	Baltimore, Md.
42	201647		Sch.	Joseph L. Mulford, jr	34	19	65.0	20.0	6.0	1904	Milton, Del.
43	77158		Sch.	Joseph S. Faulkner	30	29	69.3	19.3	4.6	1894	Tilghmans Island, Md.
44	76422		Sch.	Joseph T. Brenan	27	26	54.0	17.7	5.3	1883	Madison, Md.
45	76477		Sch.	Jos. W. Brooks	10	9	43.6	14.6	3.2	1883	do
46	76631		Sch.	Josephine	15	14	49.5	14.0	3.2	1886	Fort Meyers, Fla.
47	76897		Sch.	Josephine	7	7	37.5	13.3	3.8	1890	Hog Island, Tex.
48	202580		Sch.	Josephine Delmas	26	19	55.0	19.9	4.0	1905	Handsboro, Miss.
49	214521		Sch.	Josephine Foster	23	16	57.6	19.2	3.7	1916	Pascagoula, Miss.
50	77248		Sch.	Josephine Lopez	44	35	65.0	22.3	4.8	1896	Handsboro, Miss.
51	77086		Sch.	Josephine Mestier	41	26	68.2	28.7	4.1	1893	do
52	75771		Sch.	Josephine Smith	13	9	45.0	16.0	3.9	1875	Bellport, N. Y.
53	92364	KJSQ	Sch.	[7] Josephine Wimsatt	149	109	95.0	27.0	6.0	1891	Milford, Del.
54	220848	MBWS	Sch.	Josephine A. McQuesten ✚	1,607	1,462	230.0	41.9	22.8	1920	Rockland, Me.
55	220080	MCHP	Sch.	Josiah B. Chase ✚	1,661	1,518	230.8	41.4	23.7	1921	Boothbay Harbor, Me.
56	201743		Sch.	Josie D	14	11	50.0	14.9	3.3	1904	Lockwood Folly, N.C.
57	215278		Sch.	Juan Cruz	43	43	59.6	19.7	6.9	1917	Catano, P. R.
58	222040		Slp.	Juan Jose	9	9	34.8	12.6	4.7	1922	Fajardo, P. R.
59	77001	KLCR	Sch.	Judique	121	89	98.2	24.0	10.8	1891	Essex, Mass.
60	209339		Sch.	Julia	16	16	47.0	15.9	4.9	1911	Mayaguez, P. R.
61	75164		Sch.	Julia and Annie	42	40	64.5	21.5	6.4	1869	Talbot County, Md.
62	204155		Slp.	Julia A	10	6	27.0	12.8	4.9	1907	Skidaway Island, Ga.
63	77393		Sch.	Julia H	23	14	50.5	18.7	4.3	1899	Madisonville, La.
64	77569		Sch.	Julia L	18	12	46.8	17.2	3.1	1903	Biloxi, Miss.
65	224378		Sch.	Julia Delacruze	34	19	58.7	19.4	4.5	1924	do
66	76519		Slp.	Julia Hamilton	8	6	36.0	14.2	3.4	1884	Barren Creek Springs, Md.
67	76965		Sch.	Julia W. Bell	14	14	52.3	14.2	3.7	1890	Morehead City, N. C.
68	75376		Slp.	Julian	6	5	27.6	11.6	3.3	1871	Greenwich, Conn.
69	213178		Slp.	Julio	11	11	44.0	13.3	4.4	1915	Mayaguez, P. R.
70	219520	LVKP	Sch.	K. V. Kruse ✚	1,728	1,554	242.3	46.2	20.0	1920	North Bend, Oreg.

[1] Formerly {*a* shp. John Ena. *b* British shp. John Ena.}
[2] Formerly sch. Mary L. Baxter.
[3] Formerly {*a* U. S. S. Severn. *b*. bk. Severn.}
[4] Formerly sch. Winnegance.

Line No.	Service	Crew	Name of owner	Home port	Address of owner
1	Frt.	2	Joanna Durgain	Belfast, Me	South Bluehill, Me.
2	Frt.	7	Pacific Coast Codfish Co. (Wash.)	Seattle, Wash	Pier 1.
3	Frt.	3	A. H. Wells	Alexandria, Va	Colonial Beach, Va.
4	Oys.	5	Alfred Polhamus	Philadelphia, Pa	Leesburg, N. J.
5	Frt.	29	James Botts	New York, N. Y	15 Moore Street.
6	Frt.	1	L. A. Clarke & Son	Washington, D. C	Eighth and H Streets SW.
7	Frt.	7	Thames Tow Boat Co. (Conn.)	New London, Conn	Bank Street.
8	Frt.	9	Pittsburgh Steamship Co. (W. Va.)	Duluth, Minn	Wolvin Building.
9	Oys.	10	Christian Johnson	Philadelphia, Pa	Greenwich, N. J.
10	Frt.	10	Norfolk Lighterage Co. (Va.)	Norfolk, Va	Foot Commerce Street.
11	Oys.	3	George W. Holliday	Crisfield, Md	Wingate, Md.
12	Frt.	3	T. Preston Webster	Baltimore, Md	2219 Boston Street.
13	Frt.	10	Pittsburgh Steamship Co. (W. Va.)	Duluth, Minn	Wolvin Building.
14	Frt.	6	Richard Burns	Detroit, Mich	623 Chene Street.
15	Frt.	10	Pittsburgh Steamship Co. (W. Va.)	Duluth, Minn	Wolvin Building.
16	Frt.	2	F. C. Huntley	Calais, Me	
17	Frt.	9	Lewis K. Thurlow	Boston, Mass	131 State Street.
18	Frt.	9	Boston Ship Brokerage Co	do	99 State Street.
19	Frt.	5	J. H. Bailey	Reedville, Va	Kinsale, Va.
20	Oys.	1	Noah L. Payton	Washington, N. C	Belhaven, N. C.
21	Frt.	5	Eastern Steamship Co. (Del.)	Wilmington, Del	Ford Building.
22	Frt.	12	Henry Strouse	Philadelphia, Pa	Real Estate Trust Building.
23	Frt.	5	C. C. Paul & Co	Baltimore, Md	Stewart Building.
24	Frt.	2	M. G. W. Kelly	Crisfield, Md	Holland Island, Md.
25	Whl.	20	Antone J. Mandly	New Bedford, Mass	105 Oak Street.
26	Frt.	3	T. A. Lowe	Key West, Fla	Key Largo, Fla.
27	Frt.	1	Clifton Blackwell	Annapolis, Md	St. George Island, Md.
28	Oys.	6	Samuel P. Fithian	Philadelphia, Pa	Bridgeton, N. J.
29	Frt.	4	C. C. Paul & Co	Baltimore, Md	Stewart Building.
30	Frt.	3	Merritt & Chapman Derrick & Wrecking Co. (W. Va.).	New York, N. Y	17 Battery Place.
31	Frt.	2	E. A. Fisher	Perth Amboy, N. J	Sayreville, N. J.
32	Frt.	17	Chas. R. McCormick & Co. (Calif.)	San Francisco, Calif	1 Drumm Street.
33	Frt.	4	William M. Jarrett	Crisfield, Md	Bivalve, Md.
34	Frt.	9	J. F. Denechaud	New Orleans, La	State Museum Building.
35	Pas.	2	Harry Bowden	Philadelphia, Pa	2012 North Sixth Street.
36	Frt.	4	Southern Transportation Co. (N. J.)	do	Commercial Trust Building.
37	Frt.	2	Chatham Oyster Co. (Ga.)	Beaufort, S. C	
38	Frt.	26	Robert Dollar Co. (Calif.)	San Francisco, Calif	Robert Dollar Building.
39	Frt.	2	Timothy J. O'Connell	New York, N. Y	432 West Twenty-fifth Street.
40	Frt.	5	Eastern Transportation Co. (Del.)	Wilmington, Del	Ford Building.
41	Frt.	4	do	do	Do.
42	Oys.	8	Charles L. Bradford	Philadelphia, Pa	Newport, N. J.
43	Oys.	2	Herman L. Berry	do	Port Norris, N. J.
44	Oys.	2	B. D. Trout	do	Leesburg, N. J.
45	Oys.	4	Coleman Hunter	do	Mauricetown, N. J.
46	Fsh.	4	Gilbert H. Albury	Key West, Fla	717 Galveston Lane.
47	Frt.	3	Louis Young	Corpus Christi, Tex	Seadrift, Tex.
48	Frt.	6	Bernard Taltavull	Gulfport, Miss	Biloxi, Miss.
49	Oys.	5	C. B. Foster Packing Co. (La.)	New Orleans, La	1009 Maison Blanche Building
50	Fsh.	4	Alabama Canning Co. (Ala.)	Mobile, Ala	Bayou LaBatre, Ala.
51	Frt.	5	Ernest Prieto	New Orleans, La	Mandeville, La.
52	Oys.	1	William A. Daiger	Alexandria, Va	Tidwells, Va.
53	Frt.	4	Johnson & Wimsatt (Del.)	Washington, D C	Thirteenth and Water Streets SW.
54	Frt.	11	Lewis K. Thurlow	Boston, Mass	131 State Street.
55	Frt.	8	New England Maritime Co. (Me.)	do	Do.
56	Frt.	2	D. E. Stanaland	Wilmington, N. C	Ash, N. C.
57	Frt.	5	Ramon Martinez	San Juan, P. R	Catano, P. R.
58	Frt.	2	Enrique Carrillo	do	Vieques Island, P. R.
59	Fsh.	10	Nicholson Fish Co. (Me.)	Bangor, Me	Bucksport, Me.
60	Frt.	5	Miguel Simons	San Juan, P. R	Vieques, P. R.
61	Frt.	3	Charles A. Tuers	Annapolis, Md	96 Dock Street.
62	Fsh.	1	Chatham Oyster Co. (Ga.)	Savannah, Ga	401 West Bay Street.
63	Frt.	3	James M. Barringer	New Orleans, La	Lacomb, La.
64	Frt.	4	Dunbar-Dukate Co. (La.)	do	1101 Maison Blanche Building
65	Oys.	5	C. B. Foster Packing Co. (La.)	Gulfport, Miss	Biloxi, Miss.
66	Frt.	3	Wm. D. Elliott	Baltimore, Md	303 Harwood Avenue.
67	Frt.	1	F. L. Scarborough	Manteo, N. C	Avon, N. C.
68	Frt.	1	George W. Collinge	Bridgeport, Conn	Greenwich, Conn.
69	Frt.	5	Gonzalo Carrillo	San Juan, P. R	Culebra, P. R.
70	Frt.	14	Theo. Olsen	San Francisco, Calif	

[6] Formerly (a German shp. Shurbek. (b shp. Shurbek.

[6] Formerly sc. b. Northern No. 41.

[7] Formerly sch. May and Anna Beswick.

Line No.	Official No.	Signal letters	Rig	Name of vessel	Tonnage		Register dimensions			When built	Where built
					Gross	Net	Length	Breadth	Depth		
							Feet	*Feet*	*Feet*		
1	126047	KQBJ	Sch.	[1] KaMoi	108	108	95.0	27.5	7.6	1882	San Francisco, Calif.
2	161151		Slp.	[2] Kaiulani	13	12	35.3	12.7	4.8	1892	do
3	212475		Sch.	Kanuga	26	17	56.2	19.5	4.0	1914	Biloxi, Miss.
4	14004		Sch.	Kate	81	77	81.5	23.5	6.8	1864	Kent County, Md.
5	14487	KGNH	Sch.	Kate Darlington	135	128	97.8	28.0	7.1	1889	Baltimore, Md.
6	220285	LWVF	Bkn.	Kate G. Pedersen ✚	2,269	2,106	264.6	46.1	24.0	1920	Columbia City, Oreg.
7	14403		Sch.	Kate H. Tilghman	67	64	85.0	24.0	5.8	1881	Wicomico County, Md.
8	14446		Sch.	Kate L. Pray	59	56	68.0	21.3	6.5	1886	Eden, Me.
9	220128	LWQN	Bkn.	Katherine Mackall ✚	2,262	2,119	266.5	46.0	24.1	1919	Wilmington, Calif.
10	218876	LSRN	Sch.	Katherine May	915	816	183.8	37.6	19.2	1919	East Hampden, Me.
11	161063		Sch.	Kathleen	18	13	58.6	17.2	4.4	1894	Fairmount, Md.
12	161187		Slp.	Kathleen	6	6	37.4	14.0	3.3	1901	Fishing Creek, Md.
13	161189		Slp.	Kathryn	12	12	50.0	16.8	4.2	1901	Crisfield, Md.
14	161091		Slp.	Katie und Edith	9	6	46.0	15.0	3.7	1896	White Haven, Md.
15	161006		Sch.	Katie Allmond	44	34	65.9	19.3	4.7	1890	Sharptown, Md.
16	161166		Sch.	Katie May	6	6	41.5	13.0	2.8	1900	Bishops Head, Md.
17	209214		Slp.	Katie Rowe	28	21	56.3	18.8	5.4	1911	Oriole, Md.
18	223739		Sch.	Katie E. Sharp	47	28	69.0	20.8	6.5	1924	Dorchester, N. J.
19	14447	KDLF	Sch.	Kennebec	187	157	103.7	27.4	9.4	1886	Brewer, Me.
20	14008		Sch.	Kent Island	43	34	64.9	21.1	5.3	1865	Kent Island, Md.
21	218979	LTCH	Sch.	[3] Kenton	904	825	187.4	38.4	15.3	1919	Bath, Me.
22	161111	KNML	Sc. b.	Kentucky	1,575	1,472	245.2	44.3	19.2	1898	do
23	161192	KRJQ	Sch.	Kenwood ✚	929	797	184.5	37.3	18.6	1901	Boston, Mass.
24	14477		Sch.	Kessie C. Price	25	17	55.6	18.6	5.0	1888	Rock Creek, Md.
25	106644		Sch.	[4] Keuka	533	511	172.0	32.4	12.1	1889	Mount Clemens, Mich.
26	161181	KQWL	Sc. b.	Kimberton	955	866	195.0	35.0	17.6	1901	Noank, Conn.
27	14437		Slp.	King Fisher	7	7	37.6	10.8	3.3	1885	Patchogue, N. Y.
28	217099	LNJT	Sch.	Kingsway	1,272	1,107	203.8	41.0	22.8	1918	Mystic, Conn.
29	161084		Sch.	Kirk Daugherty	24	17	66.8	18.6	4.9	1896	Pocomoke City, Md.
30	161139		Slp.	Klondike	7	7	41.5	13.5	3.0	1897	do
31	221390		Sch.	Knapp	11	8	45.7	13.5	3.3		Unknown
32	161184	KRBN	Bkn.	Kohala	891	776	194.8	39.9	15.8	1901	Fairhaven, Calif.
33	126862		Sc. b.	[5] L. & W. B. C. Co. No. 1	852	817	192.1	34.6	16.0	1892	Noank, Conn.
34	200291		Sc. b.	[6] L. & W. B. C. Co. No. 2	958	866	193.9	35.0	17.6	1903	do
35	126890		Sc. b.	[7] L. & W. B. C. Co. No. 4	685	654	159.8	33.9	16.0	1892	do
36	126891		Sc. b.	[8] L. & W. B. C. Co. No. 5	685	654	159.8	33.9	16.0	1892	do
37	126906		Sc. b.	[9] L. & W. B. C. Co. No. 6	685	654	159.8	33.9	16.0	1892	do
38	126907		Sc. b.	[10] L. & W. B. C. Co. No. 7	685	654	159.8	33.9	16.0	1892	do
39	127357	KPFW	Sc. b.	[11] L. & W. B. C. Co. No. 8	953	861	193.7	35.0	17.6	1899	do
40	126920		Sc. b.	[12] L. & W. B. C. Co. No. 9	685	654	159.8	33.9	16.0	1892	do
41	126987		Sc. b.	[13] L. & W. B. C. Co. No. 10	862	828	194.6	34.6	16.0	1893	do
42	126997		Sc. b.	[14] L. & W. B. C. Co. No. 11	862	828	194.6	34.6	16.0	1893	do
43	127366		Sc. b.	[15] L. & W. B. C. Co. No. 14	953	861	193.7	35.0	17.6	1899	do
44	127433	KQDB	Sc. b.	[16] L. & W. B. C. Co. No. 15	953	861	193.7	35.0	17.6	1900	do
45	141310		Sch.	L. Farles	16	16	41.6	18.5	4.2	1893	Santa Rose Sound, Fla.
46	215640		Sch.	L. Goldman	28	19	54.5	18.8	4.4	1917	Biloxi, Miss.
47	221150		Sch.	L. A. Dunton	134	94	104.3	25.0	11.6	1921	Essex, Mass.
48	15944		Sch.	L. B. Platt	39	27	61.6	22.2	6.3	1873	Dorchester County, Md.
49	15703		Sch.	L. C. Spencer	44	42	64.0	20.8	6.4	1870	do
50	140571		Sch.	L. E. Coulbourn	19	13	59.0	16.3	4.3	1882	Somerset County, Md.
51	140130	JRGQ	Sch.	L. E. Williams	100	95	95.5	23.1	7.5	1875	Wicomico County, Md.
52	141434		Sch.	L. F. Petty	35	25	65.5	18.7	5.0	1896	Madison, Md.
53	115122		Sch.	[17] L. T. Spicer	84	66	86.5	23.6	5.8	1873	Wicomico County, Md.
54	141588		Sch.	La Paloma	26	18	42.0	15.5	6.1	1894	San Francisco, Calif.
55	141842		Sch.	Lacey	9	8	43.7	14.5	2.7	1902	Wit, N. C.
56	213633		Slp.	Lady Eleanor	27	22	58.0	22.0	5.2	1915	Oriole, Md.
57	214519		Slp.	Lady Evelyn	10	8	43.0	14.3	3.4	1916	Salisbury, Md.
58	141186		Sch.	Lady Grant	10	7	38.3	13.7	3.5	1891	Atlantic, N. C.
59	140736		Slp.	Lady Harrington	8	8	43.5	14.5	3.5	1884	Madison, Md.
60	218182	LRJK	Sch.	Lady Marian	431	398	136.7	36.2	12.5	1919	Tampa, Fla.
61	206347	LBDJ	Sch.	Laforrest L. Simmons	132	104	83.9	27.8	7.5	1909	Milford, Del.
62	212474		Sch.	Lagoda	26	16	56.2	19.5	4.0	1914	Biloxi, Miss.
63	211879		Sch.	Lala G	20	19	52.2	15.8	3.3	1913	Atlantic, N. C.
64	141765	KRHW	Sc. b.	Langhorne	955	866	195.0	35.0	17.6	1901	Noank, Conn.
65	141505		Sch.	Laona	6	6	36.5	11.7	3.1	1897	Wittman, Md.
66	141761		Slp.	Laura J. Barkley	6	6	37.0	13.9	3.0	1901	Fishing Creek, Md.
67	209249		Slp.	Laura M. Evans	10	8	42.7	15.3	3.6	1911	Crisfield, Md.
68	221436	MCWL	Sch.	Laura Annie Barnes	698	635	181.2	36.8	15.3	1921	Phippsburg, Me.
69	141223		Sch.	Laurena Clayton	79	75	95.0	24.0	7.0	1892	Cambridge, Md.
70	141257	KLPH	Sch.	Lavinia M. Snow ✚	351	292	133.0	31.7	10.9	1893	Rockland, Me.
71	15080	JKBC	Sch.	Lavolta	204	173	104.0	28.0	11.4	1870	Ellsworth, Me.

[1] Formerly (a) sch. Canute. (b) Hawaiian sch. Ka Moi.
[2] Formerly Hawaiian sch. Kaiulani.
[3] Formerly sch. Miriam Landis.
[4] Formerly (a) sch. A. Stewart. (b) sch. H. J. McAvoy.
[5] Formerly sc. b. C. R. R. of N. J. No. 1.
[6] Formerly sc. b. C. R. R. of N. J. No. 2.
[7] Formerly sc. b. C. R. R. of N. J. No. 4.
[8] Formerly sc. b. C. R. R. of N. J. No. 5.
[9] Formerly sc. b. C. R. R. of N. J. No. 6.
[10] Formerly sc. b. C. R. R. of N. J. No. 7.

Line No.	Service	Crew	Name of owner	Home port	Address of owner
1	Frt.	6	Masao Shimomura	Honolulu, Hawaii	Pier 16.
2	Frt.	3	L. Apana	do	
3	Fsh.	5	Sea Food Co. (Miss.)	Gulfport, Miss	Biloxi, Miss.
4	Frt.	3	J. C. Phillips	Reedville, Va	Tappahannock, Va.
5	Frt.	5	Jacob Galloway	Baltimore, Md	Galestown, Md.
6	Frt.	15	Northern Fisheries (Wash.)	San Francisco, Calif	141 Clay Street.
7	Frt.	3	Robert Otho Smith	Reedville, Va	Urbanna, Va.
8	Frt.	2	J. F. Hutchison	Belfast, Me	Brooksville, Me.
9	Frt.	11	Pacific Freighters Co. (Calif.)	San Francisco, Calif	310 California Street.
10	Frt.	8	F. P. Hardy	Bangor, Me	39 Norway Road.
11	Frt.	2	Frank E. Maddox	Annapolis, Md	Doncaster, Md.
12	Frt.	3	H. M. Woodburn	do	Solomons, Md.
13	Fsh.	6	J. A. Dodson	Reedville, Va	Fairport, Va.
14	Frt.	3	Frederick Stepney	Annapolis, Md	Skidmore, Md.
15	Msc.	3	W. A. Anderson	Crisfield, Md	White Haven, Md.
16	Oys.	2	E. H. Todd	do	Crocheron, Md.
17	Frt.	6	S. R. Webster	Baltimore, Md	2208 Boston Street.
18	Oys.	12	Zadok R. Sharp, jr	Philadelphia, Pa	Dias Creek, N. J.
19	Frt.	5	D. F. Hibbard	Calais, Me	Perry, Me.
20	Frt.	2	Thomas Moore	Annapolis, Md	Solomons, Md.
21	Frt.	9	William M. Martino	Crisfield, Md	Sharptown, Md.
22	Frt.	4	Morecraft Transportation Corporation (Del.	New York, N. Y	17 Battery Place.
23	Frt.	7	Ralph C. Emery	Boston, Mass	114 State Street.
24	Frt.	5	Virginie Ettenger	Crisfield, Md	Salisbury, Md.
25	Frt.	6	Jones Navigation Co. (N. Y.)	Buffalo, N. Y	Tonawanda, N. Y.
26	Frt.	4	Reading Co. (Pa.)	Philadelphia, Pa	Reading Terminal.
27	Msc.	1	Geo. W. Lowden	Savannah, Ga	210 Bay Street West.
28	Frt.	9	African & Eastern Trading Co. (N. Y.)	New York, N. Y	26 Beaver Street.
29	Oys.	4	Oscar Moore	Philadelphia, Pa	Bivalve, N. J.
30	Oys.	4	Charles Monroe Travers	Cambridge, Md	
31	Frt.	1	Theodore Brooks	Alexandria, Va	Widewater, Va.
32	Frt.	11	Barkentine Kohala Co. (Calif.)	San Francisco, Calif	230 California Street
33	Frt.	3	Lehigh & Wilkes-Barre Coal Co. (Pa.)	New York, N. Y	143 Liberty Street.
34	Frt.	3	do	do	Do.
35	Frt.	1	do	do	Do.
36	Frt.	3	do	do	Do.
37	Frt.	3	do	do	Do.
38	Frt.	3	do	do	Do.
39	Frt.	3	do	do	Do.
40	Frt.	3	do	do	Do.
41	Frt.	3	do	do	Do.
42	Frt.	3	do	do	Do.
43	Frt.	3	do	do	Do.
44	Frt.	3	do	do	Do.
45	Frt.	1	George W. Brown	Pensacola, Fla	Freeport, Fla.
46	Fsh.	5	Sea Food Co. (Miss.)	Gulfport, Miss	Biloxi, Miss.
47	Fsh.	22	Felix J. Hogan	Boston, Mass	Somerville, Mass.
48	Frt.	3	T. Preston Webster	Baltimore, Md	2235 Boston Street
49	Frt.	3	Aldie G. Price	Crisfield, Md	Mount Vernon, Md.
50	Frt.	6	Elsworth T. Evans	do	Ewell, Md.
51	Frt.	4	C. C. Paul & Co	Baltimore, Md	Stewart Building.
52	Frt.	4	Theo. L. Drury	Annapolis, Md	Airedele, Md.
53	Frt.	4	Lingan T. Spicer	Crisfield, Md	Golden Hill, Md.
54	Frt.	1	W. G. Anderson	Honolulu, Hawaii	
55	Frt.	1	James Tosto	Beaufort, N. C	Sealevel, N. C.
56	Frt.	6	S. R. Webster	Baltimore, Md	2208 Boston Street.
57	Oys.	4	Alford T. Moore	Wilmington, Del	Little Creek, Del.
58	Frt.	1	Scranton Boat Co	Washington, N. C	Scranton, N. C.
59	Oys.	6	Perry C. Windsor	Cambridge, Md	
60	Frt.	7	Gulf Ship Co. (Fla.)	Tampa, Fla	719 Florida Avenue.
61	Frt.	4	Charles S. McCall	Fall River, Mass	Taunton, Mass.
62	Fsh.	5	Sea Food Co. (Miss.)	Gulfport, Miss	Biloxi, Miss.
63	Msc.	2	A. M. Fulcher	Beaufort, N. C	Atlantic, N. C.
64	Frt.	4	Reading Co. (Pa.)	Philadelphia, Pa	Reading Terminal
65	Frt.	3	John S. Murphy	Cambridge, Md	Tilghman, Md.
66	Oys.	4	George A. Cummings, jr	do	Fairbank, Md.
67	Oys.	2	W. A. Alcox	Washington, N. C	Lowland, N. C.
68	Frt.	7	Charles H. Barnes	Salem, Mass	Saugus, Mass.
69	Frt.	1	Harvey H. Conway	Cambridge, Md	
70	Frt.	6	I. L. Snow & Co. (Me.)	Rockland, Me	79 Mechanic Street.
71	Frt.	4	Whitcomb, Haynes & Whitney (Me.)	Ellsworth, Me	Ellsworth Falls, Me.

[11] Formerly sc. b. C. R. R. of N. J. No. 8.
[12] Formerly sc. b. C. R. R. of N. J. No. 9.
[13] Formerly sc. b. C. R. R. of N. J. No. 10.
[14] Formerly sc. b. C. R. R. of N. J. No. 11.
[15] Formerly sc. b. C. R. R. of N. J. No. 14.
[16] Formerly sc. b. C. R. R. of N. J. No. 15.
[17] Formerly sc. {a Sidney A. White. b Alexander McCullough.

Line No.	Official No.	Signal letters	Rig	Name of vessel	Tonnage		Register dimensions			When built	Where built
					Gross	Net	Length	Breadth	Depth		
							Feet	*Feet*	*Feet*		
1	211573		Sch.	Laz Lopez, jr	23	15	53.5	18.9	3.7	1913	Biloxi, Miss.
2	141365		Sch.	Leader	21	20	45.6	15.9	5.0	1894	Marco, Fla.
3	141515		Sch.	Lee	5	5	42.1	12.0	2.4	1896	Fishing Creek, Md.
4	210389	LCNG	Sc. b.	Leesport	903	876	195.0	35.0	17.6	1912	Noank, Conn.
5	140740		Slp.	Lelia Wyandotte	9	8	41.7	14.4	3.6	1884	Cambridge, Md.
6	141694		Sch.	Lemuel Kirwan	39	39	75.5	21.1	5.0	1901	Chester, Md.
7	211834		Slp.	Lena	9	8	35.3	13.7	2.4	1913	Port Royal, S. C.
8	207279		Sch.	Lena D	58	48	76.0	25.2	5.4	1910	Pocomoke City, Md.
9	141612		Slp.	Lena Louise	7	7	39.5	13.8	3.4	1899	Fairmont, Md.
10	141563		Slp.	Lena May	5	5	36.0	13.4	2.6	1898	Hopewell, Md.
11	224257		Slp.	Lena Rose	16	10	42.8	15.1	4.2	1924	Parksley, Va.
12	200605		Slp.	Lena Schroder	5	5	36.8	11.8	2.8	1903	Oriole, Md.
13	140418		Slp.	Lena S. Mills	10	9	41.4	14.8	3.5	1880	Cambridge, Md.
14	141037		Sch.	Lenora	16	15	57.0	15.2	4.2	1889	Chance, Md.
15	204498		Slp.	Lenora	8	6	41.3	14.3	3.0	1907	Deep Creek, Va.
16	141312		Sch.	Leo	8	7	31.4	11.7	3.2	1893	Everglade, Fla.
17	141513		Sch.	Leo H. Tolley	6	6	40.1	13.7	2.8	1897	Fishing Creek, Md.
18	207033		Sc. b.	Leon S. Corbeau	37	24	61.7	22.6	3.6	1909	Scranton, Miss.
19	222065	MDNL	Sch.	Leona & Marion ✚	313	263	134.0	28.0	9.4	1920	Machias, Me.
20	140203		Sch.	Letter D	26	26	48.0	14.0	5.7	1876	Gloucester, Mass.
21	140745		Sch.	Levi B. Phillips	10	9	43.0	15.1	3.1	1884	Taylors Island, Md.
22	141194		Sch.	Levi B. Phillips	87	66	86.7	23.8	7.0	1892	Cambridge, Md.
23	140270	JSNV	Bk.	Levi G. Burgess	1,616	1,475	217.5	41.2	24.5	1877	Thomaston, Me.
24	223627		Slp.	Levin	11	8	33.0	15.2	3.7	1924	Hiltonhead, S. C.
25	141175	KJWQ	Sch.	Levin J. Marvel	183	174	125.5	23.8	7.5	1891	Bethel, Del.
26	140159		Sch.	Lewis Taulane	34	22	67.0	19.4	5.7	1876	Bridgeton, N. J.
27	207552		Sch.	Lewis C. Worrell	54	47	74.0	21.6	5.1	1910	Compton, Md.
28	141814		Sch.	Lewis M. Thomas	66	37	77.0	22.0	6.0	1902	Pocomoke City, Md.
29	15801		Sch.	Lewis R. French	35	33	54.7	18.8	5.4	1871	Bristol, Me.
30	224346		Slp.	Libertad	9	9	30.5	12.6	5.2	1924	Culebra Island, P. R.
31	125662		Sc. b.	[1] Liberty (composite)	746	709	235.0	36.0	12.4	1878	Wyandotte, Mich.
32	141868	KSMC	Sc. b.	Liberty	1,587	1,441	246.2	43.3	19.3	1903	Bath, Me.
33	140197		Sch.	Lida	9	9	55.0	13.0	3.0	1876	Talbot County, Md.
34	208094		Slp.	Lieutenant	6	6	35.8	12.0	2.8	1910	Bedsworth, Md.
35	216837	LMRQ	Sch.	Lieut. Sam Mengel	907	790	187.7	38.4	15.2	1918	Bath, Me.
36	15892		Sch.	Lillian	99	94	86.4	24.6	7.0	1873	Belfast, Me.
37	140719		Slp.	Lillian	7	7	31.5	14.4	3.2	1884	Patchogue, N. Y.
38	141192		Sch.	Lillian	10	6	45.4	12.9	3.1	1892	Smyrna, N. C.
39	141760		Slp.	Lillian	8	8	40.1	14.5	3.1	1901	St. Michaels, Md.
40	222618		Sch.	Lillian	31	23	63.0	19.2	4.1	1922	Pascagoula, Miss.
41	141424		Sch.	Lillian A	29	21	59.6	17.4	4.8	1896	Scranton, Miss.
42	141647		Sch.	Lillian C	19	10	54.9	17.1	3.9	1900	Biloxi, Miss.
43	209175		Slp.	Lillian and Earl	10	7	43.4	15.0	4.0	1911	Inverness, Md.
44	141514		Slp.	Lillian and Elva	5	5	38.3	13.2	2.5	1897	Crapo, Md.
45	215984		Sch.	Lillian Holley	30	19	58.4	19.3	4.1	1918	Biloxi, Miss.
46	220698	MBQS	Sch.	Lillian E. Kerr ✚	548	475	160.2	35.5	12.7	1920	Pocomoke City, Md.
47	15937		Sch.	Lillie	43	41	67.8	24.4	6.0	1873	Key West, Fla.
48	141058		Sch.	Lillie Alice	29	28	51.5	17.2	4.2	1890	Harpswell, Me.
49	140110		Sch.	Lillie Hellen	16	9	44.9	16.3	4.5	1873	Millcreek, Md.
50	205717		Slp.	Lillie E. Shores	14	10	51.8	16.6	3.3	1908	Oriole, Md.
51	141558		Slp.	Lillie R. Parker	7	7	40.0	14.6	2.6	1898	Hoopers Island, Md.
52	223495		Sch.	[2] Lilly	10	6	35.8	10.0	4.0	1914	San Francisco, Calif.
53	140555		Sch.	Lilly Belle	35	30	58.2	20.1	4.8	1882	Freeport, Fla.
54	211810		Slp.	Lilly May	5	5	33.0	11.7	3.0	1913	Bluffton, S. C.
55	141388		Sch.	Lily P	9	7	34.0	14.0	3.4	1895	Kinnekeet, N. C.
56	214522		Sch.	Lily Rose	23	16	57.6	19.2	3.7	1916	Pascagoula, Miss.
57	220459	MBGH	Sch.	Lincoln	405	352	143.9	31.2	13.2	1920	Essex, Mass.
58	213326		Slp.	Linda A	11	7	28.8	13.6	4.0	1915	Shipyard, Ga.
59	200423		Sch.	Linda D	27	17	59.0	18.7	4.2	1903	Biloxi, Miss.
60	140690		Sch.	Linton	10	9	42.0	11.0	2.8	1884	Key West, Fla.
61	15865		Slp.	Little Brother	10	9	35.8	13.2	4.9	1873	Charleston, S. C.
62	141509		Sch.	Little Gertie	10	10	50.5	15.6	3.1	1897	Elliott, Md.
63	140825		Sch.	Little Jennie	9	9	54.0	15.6	3.6	1884	Calvert Co., Md.
64	141676		Sc. b.	Little John	11	7	40.2	14.4	3.2	1900	Biloxi, Miss.
65	141581		Sch.	Little Willie	8	5	42.6	13.2	2.8	1899	....do....
66	200424		Sch.	Livelihood	40	36	71.7	21.4	5.1	1903	Deer Isle, Me.
67	140129		Sch.	Live Oak	10	5	42.8	15.6	3.1	1880	Wolf River, Miss.
68	140307		Slp.	Lizzie	5	5	28.5	11.6	2.8	1873	Babylon, N. Y.
69	141506		Slp.	Lizzie B	7	7	37.3	14.0	3.7	1897	Fairmount, Md.
70	215883		Sch.	Lizzie D. Peabody ✚	129	106	86.0	26.8	8.6	1917	Harrington, Me.
71	15310		Sch.	Lizzie J. Clark	55	53	66.5	20.8	6.1	1867	Pembroke, Me.
72	202376		Sch.	Lizzie J. Cox	23	17	67.6	18.5	5.0	1905	Fishing Island, Md.
73	141632		Slp.	Lizzie S. Johnson	8	6	43.2	14.0	3.4	1896	Pocomoke City, Md.
74	140258	JSLV	Ship.	Llewellyn J. Morse	1,392	1,271	198.2	36.6	24.2	1877	Brewer, Me.
75	141834		Slp.	Lockwood	6	6	36.7	12.4	2.9	1902	Oxford, Md.
76	141668		Slp.	Lois S	9	6	45.8	15.3	3.2	1900	Pocomoke City, Md.

[1] Formerly sc. b. {a City of Detroit. b City of the Straits.

[2] Formerly U. S. Navy ga. s. 1675.

Line No.	Service	Crew	Name of owner	Home port	Address of owner
1	Fsh.	5	A. Lopez	Gulfport, Miss	Biloxi, Miss.
2	Frt.	7	Aristocratic Staroulakis	Tampa, Fla	Tarpon Springs, Fla.
3	Frt.	2	Winnie H. Jones	Crisfield, Md	Wingate, Md.
4	Frt.	4	Reading Co. (Pa.)	Philadelphia, Pa	Reading Terminal.
5	Oys.	2	William F. Hubbard	Cambridge, Md	
6	Frt.	2	Carl F. Wilde	Annapolis, Md	West Shadyside, Md.
7	Frt.	2	Chatham Oyster Co. (Ga.)	Beaufort, S. C	
8	Frt.	2	Smith Sprague	New York, N. Y	Inwood, N. Y.
9	Oys.	4	David Spieker	Philadelphia, Pa	Port Elizabeth, N. J.
10	Frt.	4	Oscar Fields	Crisfield, Md	Dames Quarter, Md.
11	Oys.	3	S. W. Somers	do	337 Cove Street.
12	Oys.	3	John Webster	do	Wenona, Md.
13	Oys.	5	Ivy B. McNamara	Cambridge, Md	
14	Frt.	3	Milton A. Bryan	Baltimore, Md	Fords Store, Md.
15	Oys.	4	Wade H. Somers	Crisfield, Md	252 North Somerset Avenue.
16	Frt.	4	Robert N. Cash	Key West, Fla	
17	Oys.	3	William H. North	Cambridge, Md	Tilghman, Md.
18	Frt.	3	Leon S. Corbeau	Gulfport, Miss	Biloxi, Miss.
19	Frt.	4	Clarence A. Small	Machias, Me	Machiasport, Me.
20	Frt.	2	Edward C. Brigham	Gloucester, Mass	7 Wiley Street.
21	Oys.	5	James H. Elliott	Cambridge, Md	Vienna, Md.
22	Frt.	4	T. Preston Webster	Baltimore, Md	2235 Boston Street.
23	Frt.	16	Alaska-Portland Packers Association (Oreg.)	Portland, Oreg	Yeon Building.
24	Frt.	2	William Brown	Beaufort, S. C	Hiltonhead, S. C.
25	Frt.	4	C. C. Paul & Co	Baltimore, Md	Stewart Building.
26	Frt.	2	W. T. Ironmonger	Newport News, Va	Hampton, Va.
27	Frt.	2	J. Harrison Carter	Washington, D. C	Thirteenth and Water Streets SW.
28	Frt.	4	William H. Leonard	Cambridge, Md	West End Avenue.
29	Frt.	2	Irving W. Gray	Belfast, Me	South Brooksville, Me.
30	Frt.	3	Isabelo Espinosa	San Juan, P. R	Culebra Island, P. R.
31	Frt.	7	Charles S. Neff	Milwaukee, Wis	1598 Lake Drive.
32	Frt.	4	McWilliams Bros. (N. Y.)	New York, N. Y	1 Broadway.
33	Oys.	3	B. F. Evans	Crisfield, Md	Rhodes Point, Md.
34	Oys.	3	W. H. Brooks	Reedville, Va	Mundy Point, Va.
35	Frt.	9	Mercator Navigation Co. (Del.)	New York, N. Y	25 West Forty-third Street.
36	Frt.	3	Machias Lumber Co. (Me.)	Machias, Me	
37	Oys.	2	Peter F. Boerum	Bridgeport, Conn	60 Sixth Street.
38	Frt.	1	J. L. Styron	Beaufort, N. C	Sealevel, N. C.
39	Frt.	3	Jerry Wingate	Cambridge, Md	
40	Fsh.	3	M. M. Flechas	Gulfport, Miss	Pascagoula, Miss.
41	Frt.	3	John F. Joullian	do	Lakeshore, Miss.
42	Frt.	3	Dunbars, Lopez & Dukate Co. (La.)	New Orleans, La	Maison Blanche Building.
43	Oys.	3	Edgar C. Willey	Crisfield, Md	Hudson Street.
44	Oys.	4	John Bell	Cambridge, Md	
45	Oys.	6	C. B. Foster Packing Co. (La.)	New Orleans, La	1009 Maison Blanche Building.
46	Frt.	8	C. A. Small	Machias, Me	Machiasport, Me.
47	Frt.	4	Costas Peperis	Tampa, Fla	Tarpon Springs, Fla.
48	Frt.	1	B. S. Look	Machias, Me	Jonesport, Me.
49	Oys.	5	William B. Phillips	Philadelphia, Pa	Port Norris, N. J.
50	Oys.	5	Willie H. Webster	Crisfield, Md	Deal Island, Md.
51	Frt.	5	Alonza E. Elliott	Cambridge, Md	
52	Frt.	1	C. J. C. T. Sjogren	San Francisco, Calif	224 Missouri Street.
53	Frt.	2	Marion Brown	Pensacola, Fla	2223 West Third Street.
54	Fsh.	2	Chatham Oyster Co. (Ga.)	Savannah, Ga	401 West Bay Street.
55	Frt.	1	W. E. Daniels	Manteo, N. C	Wanchese, N. C.
56	Fsh.	5	Biloxi Fishermen's Packing Co. (Miss.)	Gulfport, Miss	Biloxi, Miss.
57	Frt.	6	Arthur D. Story	Gloucester, Mass	Essex, Mass.
58	Frt.	2	Israel Knight	Savannah, Ga	
59	Frt.	5	Dunbar-Dukate Co. (La.)	New Orleans, La	1101 Maison Blanche Building.
60	Frt.	2	Garfield Breaker	Key West, Fla	
61	Frt.	1	Thos. S. Sinkler	Charleston, S. C	
62	Frt.	4	James R. Mills	Crisfield, Md	Bishop Head, Md.
63	Frt.	4	Chesapeake Packing Co. (Md.)	Cambridge, Md	Oxford, Md.
64	Frt.	3	Wentzell Bros	Gulfport, Miss	Biloxi, Miss.
65	Frt.	2	Jacob Herman	do	Do.
66	Frt.	3	H. L. Hutchinson	Bangor, Me	South Gouldsboro, Me.
67	Frt.	2	Joseph Bellais	Gulfport, Miss	
68	Frt.	1	John Glass	Perth Amboy, N. J	Belford, N. J.
69	Oys.	4	Harry F. Brannock	Cambridge, Md	Arcade Apartments.
70	Frt.	3	W. B. Vane	do	
71	Frt.	2	Charles H. Beal	Machias, Me	Jonesport, Me.
72	Frt.	2	G. Ellsworth Leary	Baltimore, Md	Rock Hall, Md.
73	Oys.	3	Willie G. Parks	Cape Charles, Va	Tangier, Va.
74	Frt.	18	Alaska Packers Association (Calif.)	San Francisco, Calif	111 California Street.
75	Frt.	4	Leslie D. Harrison	Cambridge, Md	Fairbank, Md.
76	Frt.	1	W. D. Ireland	Washington, N. C	Hobucken, N. C.

Line No.	Official No.	Signal letters	Rig	Name of vessel	Tonnage		Register dimensions			When built	Where built
					Gross	Net	Length	Breadth	Depth		
							Feet	*Feet*	*Feet*		
1	201422		Slp.	Lola	9	7	42.0	14.0	3.5	1904	Mearsville, Va.
2	140844		Sch.	Lola Taylor	10	5	56.0	16.2	2.3	1886	Westmoreland Co., Va.
3	141817		Sch.	Lola E. Bennett	28	28	69.0	20.8	5.8	1902	Inverness, Md.
4	135587		Sch.	[1] Lolita	28	26	58.0	20.7	4.2	1882	Jordan River, Miss.
5	202842		Sch.	Lonesome Girl	11	7	32.7	14.2	3.3	1906	Holley, Fla.
6	140750		Sch.	Lorena	16	11	48.0	14.8	3.6	1884	Core Sound, N. C.
7	141729		Sch.	Lorena D	14	9	48.8	15.0	3.3	1901	Beaufort, N. C.
8	140107		Sch.	Lottie and Annie	96	91	86.0	26.5	6.6	1875	St. Michaels, Md.
9	207904		Slp.	Lottie Bell	20	14	53.0	18.0	4.8	1910	Deal Island, Md.
10	141452		Sch.	Lottie M. Leach	30	21	65.2	18.8	5.0	1896	Solomons Island, Md.
11	140847		Sch.	Lou Sullivan	10	9	48.2	14.3	3.0	1886	Tilghmans Island, Md.
12	206891		Sch.	Lou C. Ross	7	5	40.7	10.5	2.1	1909	Kitty Hawk, N. C.
13	201258		Slp.	Louis Hunter	6	5	34.0	12.7	2.7	1904	Bluffton, S. C.
14	210830		Slp.	Louis Paul	8	7	36.6	13.1	3.0	1912	Port Royal, S. C.
15	15691		Sch.	Louisa	17	16	38.8	15.1	4.4	1870	Key West, Fla.
16	140567		Sch.	Louisa	31	29	54.6	19.6	5.4	1882	Madison, Md.
17	15607		Sch.	Louisa Francis	73	61	72.0	21.9	5.6	1866	Carteret County, N. C.
18	201602		Sch.	Louisa R. Sylva	131	92	101.0	24.4	11.4	1904	Essex, Mass.
19	15973		Sch.	Louise	45	43	68.5	23.0	4.8	1874	Nyack, N. Y.
20	85808		Sch.	[2] Louise	66	62	79.6	23.4	6.3	1883	Baltimore, Md.
21	141201	KLGD	Sch.	Louise	345	328	150.0	35.0	10.0	1892	Fairhaven, Calif.
22	141671		Slp.	Louise	8	8	41.0	14.3	4.0	1900	Hopewell, Md.
23	222727		Sch.	Louise	31	24	62.5	19.2	4.2	1923	Pascagoula, Miss.
24	141457		Sch.	Louise Travers	32	25	70.0	19.5	5.7	1896	Solomons Island, Md.
25	140867		Sch.	Louise F. Harper	62	62	80.1	22.5	9.2	1887	Harkers Island, N. C.
26	141086		Sch.	Louise M. Willard	10	9	50.5	13.3	3.5	1890	St. Peters, Md.
27	200454		Sch.	Louisiana	20	12	57.0	17.4	3.5	1903	Biloxi, Miss.
28	215779		Sch.	Louisiana	38	38	69.0	18.8	6.6	1917	Mayaguez, P. R.
29	140565		Sch.	Lovenia North	21	14	57.6	16.0	4.5	1882	Dorchester Co., Md.
30	224363		Slp.	Loverdell	9	7	32.2	13.7	3.5	1924	Hiltonhead, S. C.
31	140097		Sch.	Lucia A. Simpson ✚	227	215	127.0	28.0	8.7	1875	Manitowoc, Wis.
32	218777	LSNB	Sch.	Lucia P. Dow	998	891	189.0	37.8	20.0	1919	Rockland, Me.
33	140069	JQSB	Sch.	Lucie Wheatley	189	180	113.8	29.5	8.2	1875	Frederica, Del.
34	215893	LJMV	Sch.	Lucy Evelyn ✚	374	307	139.9	32.4	11.1	1917	Harrington, Me.
35	140969	KGBP	Sch.	Lucy May	104	98	84.8	25.4	6.5	1888	Cherryfield, Me.
36	201501		Sch.	Lucy May	12	12	48.0	11.9	3.0	1904	Smyrna, N. C.
37	210618		Slp.	Lucy M. Tyler	7	5	36.0	13.2	2.8	1906	Hoopers Island, Md.
38	200285		Sc. b.	Lue Ella	8	8	37.7	13.5	2.4	1903	Seadrift, Tex.
39	141673		Slp.	Lula and Emma	9	6	44.5	15.4	3.8	1900	Pocomoke City, Md.
40	141824		Slp.	Lula Bell	7	6	40.0	13.4	3.0	1902	Justisville, Va.
41	15912		Slp.	Lulu	10	9	36.0	14.0	3.5	1873	Glenwood, N. Y.
42	210862		Sch.	Lula M. Phillips	61	53	77.5	22.0	5.6	1913	Bethel, Del.
43	141410		Sch.	Lulu W. Eppes	81	70	61.8	23.7	6.7	1895	Ellsworth, Me.
44	141590		Sch.	Lurena	8	6	41.0	12.0	2.8	1899	Smyrna, N. C.
45	215845	LJKG	Sch.	Luther Little ✚	1,234	1,119	204.5	40.9	19.6	1917	Somerset, Mass.
46	220855	MCBS	Sc. b.	Luther E. Hooper	2,190	2,094	267.3	46.0	23.6	1920	Mobile, Ala.
47	140450	JVFH	Sc. b.	Luzon	1,358	1,182	205.8	40.2	24.0	1881	Boston, Mass.
48	140138	JRHM	Sch.	Lydia Middleton	197	187	120.0	33.3	9.9	1875	Barnegat, N. J.
49	140539		Sch.	Lydia M. Webster	47	45	58.5	21.2	6.1	1882	Castine, Me.
50	208276	LBSF	Sch.	Lydia McLellan Baxter ✚	1,352	1,153	209.2	40.3	21.8	1911	Bath, Me.
51	93294	KRVH	Sch.	M. Turner	816	763	185.0	42.2	15.0	1902	Benicia, Calif.
52	204639		Sch.	M. A. Shanklin	11	11	46.0	13.3	2.9	1907	Smyrna, N. C.
53	92230		Sch.	M. A. Sommers	38	26	68.5	18.0	5.0	1890	Madison, Md.
54	92452		Sch.	M. E. Chelton	23	16	58.4	18.4	4.8	1892	Pocomoke City, Md.
55	93268		Sch.	M. J. Daugherty	17	17	49.0	17.2	5.2	1902	Crisfield, Md.
56	92491		Sch.	M. L. Clarke	23	15	54.2	18.0	4.4	1893	New Orleans, La.
57	217567		Sch.	M. L. Warfield	46	33	65.8	20.6	5.4	1893	Madison, Md.
58	92182		Sch.	M. M. Davis	9	9	55.6	15.3	3.5	1890	Solomons Island, Md.
59	90079	JHDL	Sch.	M. M. Hamilton	111	105	84.8	26.2	7.2	1869	Harpswell, Me.
60	91726		Slp.	M. M. Travers	10	9	43.5	15.0	3.1	1884	Taylors Island, Md.
61	93035		Sch.	M. T. Tucker	11	7	48.9	14.0	3.8	1900	Solomons, Md.
62	218562	LSCJ	Sch.	[3] M. Vivian Pierce	1,511	1,380	224.0	43.2	20.8	1919	Thomaston, Me.
63	76061		Sch.	[4] Mabel	27	26	60.0	20.0	4.5	1879	Berkley, Va.
64	91315		Sch.	Mabel	40	37	54.0	18.7	6.8	1881	Millbridge, Me.
65	91715		Sch.	Mabel	51	48	70.2	21.9	6.3	1884	Baltimore, Md.
66	93089		Slp.	Mabel	6	6	38.2	13.7	2.6	1900	Cambridge, Md.
67	92691	KMPQ	Sch.	Mabel and Ruth	190	166	125.3	23.8	7.6	1896	Bethel, Del.
68	93343	KSFJ	Sch.	Mabel Gale ✚	762	619	183.5	39.4	15.0	1902	Port Blakeley, Wash.
69	220881	MCDG	Sch.	Mabel A. Frye ✚	1,151	1,036	193.8	37.4	20.4	1920	Harrington, Me.
70	92310		Sch.	Mabel E. Judlin	46	31	68.5	23.4	4.8	1891	Handsboro, Miss.
71	91819		Sch.	Mabel E. Lore	16	10	43.6	15.6	4.2	1885	Bridgeton, N. J.
72	91199	JTND	Sc. b.	Mabel L. Phillips	860	838	172.8	40.1	17.4	1879	Bath, Me.
73	204365	KWGC	Sc. b.	Macungie	956	869	193.2	35.0	17.6	1907	Noank, Conn.
74	91116	JTGD	Bk.	McLaurin	1,374	1,312	200.8	39.0	24.0	1879	Newburyport, Mass.
75	222002	MCLR	Shp.	[5] Mae Dollar	3,403	3,197	321.0	47.0	27.3	1892	Glasgow, Scot.

[1] Formerly sch. E. T. C. Gaspard.
[2] Formerly sch. Gen'l E. L. F. Hardcastle.
[3] Formerly sch. M. Vivian Pierce.
[4] Formerly sch. Joseph Allen.
[5] Formerly (a British bk. Somali. (b German bk. Alsterdamm. (c German bk. Adolf Vinnen. (d Shp. Adolf Vinnen.

Line No.	Service	Crew	Name of owner	Home port	Address of owner
1	Oys.	2	Edward A. Jones	Crisfield, Md	Ewell, Md.
2	Frt.	1	Andrew B. Kendrick	Annapolis, Md	Cross Roads, Md.
3	Frt.	3	Louis T. Marshall	Cambridge, Md	
4	Frt.	3	J. James Demoruelle	New Orleans, La	1025 Toulouse Street.
5	Frt.	1	Noah Jordan	Pensacola, Fla	Holley, Fla.
6	Frt.	1	Nathanial Godley	Elizabeth City, N. C	
7	Frt.	1	Spencer Lassiter	Beaufort, N. C	Sealevel, N. C.
8	Frt.	3	J. Lay Marshall	Cambridge, Md	
9	Oys.	3	Pellie Scott	Crisfield, Md	Deal Island, Md.
10	Frt.	3	Harney H. Conway	Cambridge, Md	
11	Frt.	5	Newton George	do	Avalon, Md.
12	Frt.	1	J. C. Gallop	Manteo, N. C	Poplar Branch, N. C.
13	Frt.	2	Abram Gadson	Beaufort, S. C	Bluffton, S. C.
14	Frt.	2	Chatham Oyster Co. (Ga.)	do	
15	Frt.	6	I. J. Belcher	Tampa, Fla	Tarpon Springs, Fla.
16	Frt.	2	E. E. Goldon	Washington, N. C	Vandemere, N. C.
17	Frt.	3	Edwin E. Eaton	Rockland, Me	Vinalhaven, Me.
18	Frt.	8	Gorton-Pew Vessels Co. (Mass.)	Gloucester, Mass	Rowe Square.
19	Frt.	4	Michael Sheridan	New York, N. Y	815 President Street (B.).
20	Frt.	3	Valliant Fertilizer Co. (Del.)	Wilmington, Del	Laurel, Del.
21	Fsh.	39	Union Fish Co. (Calif.)	San Francisco, Calif	141 Clay Street.
22	Frt.	4	Wm. H. Thompson	Annapolis, Md	California, Md.
23	Fsh.	5	M. M. Flechas	Gulfport, Miss	Pascagoula, Miss.
24	Msc.	4	Henry W. Ward	Crisfield, Md	N. Somerset Avenue.
25	Fsh.	9	E. E. Saunders & Co. (Fla.)	Pensacola, Fla	Palafox Street Wharf.
26	Frt.	2	John Cole	Annapolis, Md	Frazier, Md.
27	Frt.	4	Dunbar-Dukate Co. (La.)	New Orleans, La	1101 Maison Blanche Building.
28	Frt.	4	Bartolome Cabanillas	San Juan, P. R	Mayaguez, P. R.
29	Frt.	2	Peter Hopewell	Annapolis, Md	Ridge, Md.
30	Frt.	2	James Miller	Beaufort, S. C	Hiltonhead, S. C.
31	Frt.	5	Charles J. Sanderson	Milwaukee, Wis	271 Becher Street.
32	Frt.	8	Atlantic Coast Co. (Me.)	Boston, Mass	131 State Street.
33	Frt.	4	C. C. Paul & Co	Baltimore, Md	Stewart Building.
34	Frt.	6	E. C. Lindsay	Machias, Me	
35	Frt.	3	Houston W. Todd	Baltimore, Md	1913 Wilkins Avenue.
36	Frt.	3	W. H. Gaskill	Beaufort, N. C	Sea Level, N. C.
37	Oys.	4	Henry A. Bramble	Crisfield, Md	Crocheron, Md.
38	Frt.	2	A. H. Wadsworth	Corpus Christi, Tex	Matagorda, Tex.
39	Oys.	4	George H. Bivans	Crisfield, Md	Marion, Md.
40	Frt.	4	Elmer Catlin	do	Fairmount, Md.
41	Frt.	1	Joseph Patterson	Bridgeport, Conn	Wolverine Motor Works.
42	Frt.	3	Snow Parsons	Crisfield, Md	Stockton, Md.
43	Frt.	3	Virginia D. Bohannon	Baltimore, Md	2012 Bolton Street.
44	Frt.	1	B. F. Gaskill	Washington, N. C	Hobucken, N. C.
45	Frt.	9	Rogers and Webb	Boston, Mass	110 State Street.
46	Frt.	6	Eastern Transportation Co. (Del.)	Wilmington, Del	Ford Building.
47	Frt.	4	Neptune Line (Del.)	New York, N. Y	25 Beaver Street.
48	Frt.	5	C. C. Paul & Co	Baltimore, Md	Stewart Building.
49	Frt.	1	R. R. Gott	Belfast, Me	Orland, Me.
50	Frt.	10	John C. Roney	New York, N. Y	373 East One hundred and sixty-seventh Street.
51	Frt.	9	Whitney & Bodden Shipping Co. (Ala.)	Mobile, Ala	50 South Commerce Street.
52	Frt.	1	James S. Hill	Beaufort, N. C	Atlantic, N. C.
53	Frt.	3	Haddaway L. Collins	Cambridge, Md	Fairbank, Md.
54	Frt.	5	J. W. Marshall	Newport News, Va	West Point, Va.
55	Frt.	2	Jos. P. Johnson	Annapolis, Md	Rock Point, Md.
56	Frt.	3	Nickolas N. Kavouklis	Tampa, Fla	Tarpon Springs, Fla.
57	Oys.	3	Charles Tozour	Philadelphia, Pa	Delmont, N. J.
58	Oys.	5	Johnson S. Evans	Crisfield, Md	Ewell, Md.
59	Frt.	3	C. L. Lyman	Portland, Me	Seal Harbor, Me.
60	Oys.	6	J. Bryan Dashiell	Cambridge, Md	Glasgow Street.
61	Frt.	2	S. J. Scott	Beaufort, N. C	
62	Frt.	10	New England Maritime Co. (Me.)	Boston, Mass	131 State Street.
63	Oys.	5	Baker W. Potter	Washington, N. C	Vandemere, N. C.
64	Frt.	2	G. H. Branscom	South West Harbor, Me	Northeast Harbor, Me
65	Frt.	3	Robert B. Ellershaw	Annapolis, Md	
66	Frt.	5	Thomas S. Price, jr	Cambridge, Md	
67	Frt.	3	Johnson & Wimsatt (Del.)	Washington, D. C	Thirteenth and Water Sts. SW.
68	Frt.	9	J. M. Scott Shipping Co. (Ala.)	Mobile, Ala	City Bank Building.
69	Frt.	9	Lewis K. Thurlow	Boston, Mass	131 State Street.
70	Frt.	5	J. E. Lockard	Gulfport, Miss	Vancleave, Miss.
71	Oys.	4	John E. Arnold, jr	Wilmington, Del	Little Creek, Del.
72	Frt.	1	McWilliams Bros. (N. Y.)	New York, N. Y	1 Broadway.
73	Frt.	4	Reading Co. (Pa.)	Philadelphia, Pa	Reading Terminal.
74	Frt.	17	Northern Fisheries (Wash.)	San Francisco, Calif	141 Clay Street.
75	Frt.	20	Robert Dollar Co. (Calif.)	do	Robert Dollar Building.

Line No.	Official No.	Signal letters	Rig	Name of vessel	Tonnage		Register dimensions			When built	Where built
					Gross	Net	Length	Breadth	Depth		
							Feet	*Feet*	*Feet*		
1	90276		Sch.	Maggie	72	69	87.0	23.9	5.9	1871	Dorchester County, Md
2	93325		Sch.	Maggie	8	8	44.0	12.7	2.5	1902	Smyrna, N. C.
3	93329		Sch.	Maggie K	37	27	57.9	21.9	4.1	1902	Biloxi, Miss.
4	204412		Slp.	Maggie Beaman	9	5	40.0	15.5	2.7	1906	Wysocking, N. C.
5	93320		Slp.	Maggie Florence	6	6	39.5	13.3	2.9	1902	Hopkins, Va.
6	93354		Slp.	Maggie Lee	10	8	51.0	16.0	3.8	1903	Pocomoke City, Md.
7	207836		Slp.	Maggie Lee	5	5	36.6	11.6	2.9	1908	Inverness, Md.
8	92038		Sch.	Maggie Pearl	12	10	59.0	14.3	3.6	1888	Hollands Island, Md.
9	200326		Slp.	Maggie Ruth	7	6	39.0	13.5	3.0	1903	Chesconnessex, Va.
10	202193		Sch.	Maggie E. Maguire	38	38	71.0	19.6	5.2	1905	Cambridge, Md.
11	90372		Sch.	Magie	50	48	76.0	20.8	6.6	1870	City Island, N. Y.
12	91800		Slp.	Magie	10	9	43.1	14.9	3.2	1885	Dorchester County, Md
13	92740		Sc. b.	MAGNA	2,886	2,718	352.0	44.2	22.3	1896	Chicago, Ill.
14	203023	KVHR	Sc. b.	MAGNOLIA	682	663	171.0	31.0	15.0	1906	Camden, N. J.
15	92611	KMGH	Sc. b.	Mahonoy	855	823	192.3	34.7	16.0	1894	Noank, Conn.
16	92894		Sc. b	MAIA	3,350	3,137	376.0	48.2	22.3	1898	Chicago, Ill.
17	92844		Sch.	MAIDA	3,474	3,210	375.2	46.2	22.5	1898	West Superior, Wis.
18	17279		Slp.	Mail	13	8	38.8	14.9	4.3	1846	Camden, N. J.
19	91801	KDMP	Sch.	Maine	190	181	105.4	28.0	8.5	1886	Bath, Me.
20	210751	LCQP	Sc. b.	Maine	1,110	1,046	217.7	40.0	14.7	1912	....do.
21	93182		Sch.	Majestic	26	25	67.3	19.6	5.5	1901	Fairmount, Md.
22	93264	KRQP	Bkn.	Makawell	899	821	194.0	39.5	17.5	1902	Oakland, Calif.
23	92924	KNWM	Sc. b.	Malvern	844	745	185.4	35.3	16.2	1899	Bath, Me.
24	215461		Sch.	Mamie Foster	26	16	55.9	19.3	3.8	1917	Biloxi, Miss.
25	207920		Slp.	Mamie Mister	24	19	56.2	18.4	4.8	1910	Champ, Md.
26	91737		Slp.	Mamie E. Robinson	9	9	39.2	14.3	3.5	1884	Taylors Island, Md.
27	202576	KVCQ	Sc. b.	Manatawny	721	623	177.0	35.0	14.2	1905	Noank, Conn.
28	92390		Sc. b.	MANDA	3,256	3,121	352.0	44.2	22.3	1896	Chicago, Ill.
29	93165	KRCJ	Sc. b.	Manheim	955	866	195.0	35.0	17.6	1901	Noank, Conn.
30	92818		Slp.	Manie B. Bradshaw	9	9	47.0	15.8	3.1	1897	Hopewell, Md.
31	92950		Sc. b.	MANILA	5,039	4,667	436.0	50.2	24.5	1899	Chicago, Ill.
32	92835		Sch.	Manistee	12	8	45.3	14.3	3.2	1897	Wit, N. C.
33	219409	LVDN	Sc. b.	[1] Manokin ✚	1,289	1,213	228.0	37.7	19.1	1919	White Haven, Md.
34	215253	LHKP	Sc. b.	Manor	1,603	1,437	245.3	41.2	19.9	1917	Bath, Me.
35	92828	KNFV	Sc. b.	Maple Hill	911	843	194.4	34.8	17.6	1897	Noank, Conn.
36	207927		Slp.	Mar Azul	6	6	22.4	9.7	5.0	1910	Culebra Island, P. R.
37	92878		Sch.	Marblehead	16	10	48.0	14.6	3.2	1898	Smyrna, N. C.
38	91707		Slp.	March	9	9	33.9	13.8	3.7	1884	Princes Bay, N. Y.
39	202667		Sch.	Margaret D	18	10	56.2	17.4	3.6	1905	Biloxi, Miss.
40	91033		Sch.	Margaret Ann	8	7	36.6	15.2	3.6	1877	Edenton, N. C.
41	210315	LKRD	Sch.	Margaret Throop	1,264	1,125	219.6	41.6	19.0	1918	Thomaston, Me.
42	93162		Sch.	Margaret A. Travers	37	37	71.3	21.3	6.0	1901	Salisbury, Md.
43	222890		Sch.	Margaret E. Fowler	66	36	77.9	21.9	7.0	1923	Greenwich, N. J.
44	93240		Sch.	Margaret P. Dennis	26	25	65.5	20.7	5.7	1902	Pocomoke City, Md.
45	14209		Sch.	[2] Margaret E. E. Armiger	38	37	65.1	21.1	4.9	1873	Accomac Co., Va.
46	90440		Sch.	Margaret and F. Moore	42	30	69.5	22.7	5.7	1872	James Island, Md.
47	92076	KGFM	Sch.	Margarett	138	107	92.2	22.7	8.8	1889	Essex, Mass.
48	91569	KBJV	Sch.	Marguerite	113	96	88.0	23.5	8.4	1883	....do.
49	221849		Slp.	Marguerite, 3d	8	7	36.3	13.3	3.0	1921	Beaufort, S. C.
50	91494		Sch.	Marie Avery	17	17	56.7	16.5	4.6	1882	Pocomoke City, Md.
51	210011		Sch.	Maria Belen	33	33	59.0	18.5	6.8	1918	Mayaguez, P. R.
52	222373		Slp.	Maria Socorro	5	5	26.3	10.9	4.1	1922	Humacao, P. R.
53	92741		Slp.	Marie	8	5	41.7	13.5	3.2	1896	Inverness, Md.
54	212476		Sch.	Marie Foster	23	14	53.1	18.0	3.9	1914	Biloxi, Miss.
55	210188	LKNF	Sch.	Marie De Rondo	2,376	2,181	266.7	48.0	24.0	1918	Aberdeen, Wash.
56	221079	MCLW	Sc. b.	Marie Hooper	2,199	2,094	267.3	46.0	23.6	1920	Mobile, Ala.
57	216833	LMRJ	Sc. b.	[3] Marie C. Beazley ✚	2,414	2,356	285.0	44.8	23.9	1918	Portland, Oreg.
58	220105	LWRV	Sch.	Marie F. Cummins ✚	1,167	1,085	189.5	41.1	19.7	1919	Beaumont, Tex.
59	216323		Sch.	Marina	125	103	94.7	24.9	9.8	1918	Catano, P. R.
60	224435		Slp.	Marino	12	12	38.5	14.0	5.7	1925	Fajardo, P. R.
61	92948	KPDN	Sc. b.	Marion	951	805	193.6	35.0	17.6	1899	Noank, Conn.
62	200647	KSVW	Sc. b.	[4] *Marion*	693	684	175.1	28.6	18.8	1868	Dundee, Scot.
63	93001	KPNH	Sc. b.	Marion Chappell	1,595	1,484	243.3	43.8	22.0	1899	Noank, Conn.
64	92827	KNFS	Shp.	[5] *Marion Chilcott*	1,737	1,510	248.6	37.8	23.3	1882	Glasgow, Scotland
65	91824		Sch.	Marion Mayne	16	10	49.0	15.8	4.4	1886	Leesburg, N. J.
66	93239	KRMG	Sch.	Marion N. Cobb ✚	459	360	150.7	34.9	11.8	1902	Rockland, Me.
67	90088		Sch.	Marion W. Page	762	670	193.0	34.0	13.8	1876	Milan, Ohio.
68	203774		Sch.	Marjorie	9	9	37.0	11.8	2.4	1906	Beaufort, N. C.
69	211951		Sch.	Marjorie D	24	15	52.9	17.9	4.1	1914	Biloxi, Miss.
70	93021		Sc. b.	MARSALA	5,039	4,667	436.0	50.2	24.2	1900	Chicago, Ill.
71	219209	LTWC	Bkn.	Marsala	2,422	2,173	284.3	45.4	22.4	1919	Pascagoula, Miss.
72	92697		Sc. b.	MARTHA	2,815	2,633	352.0	44.2	22.4	1896	Chicago, Ill.
73	221850		Slp.	Martha	8	7	36.3	13.3	3.0	1921	Beaufort, S. C.
74	17333		Sch.	Martha Ann	18	10	45.5	16.5	4.3		Unknown.
75	91520		Sch.	Martha Ellen	49	47	68.7	22.6	4.8	1882	Sharptown, Md.
76	17048		Sch.	Martha D. Reid	50	47	66.0	22.6	5.8	1853	Washington, N. J.

[1] Formerly sc. b. Monokin.
[2] Formerly sch. Kate R. Waters.
[3] Formerly sc. b. Dalana.

Line No.	Service	Crew	Name of owner	Home port	Address of owner
1	Frt.	3	John H. Zouch	Baltimore, Md	Glyndon, Md.
2	Frt.	1	Wm. E. Henries	Washington, N. C	Lowland, N. C.
3	Frt.	3	Mrs. Winnie Johnson	Gulfport, Miss	Biloxi, Miss.
4	Frt.	2	W. M. Lupton	Washington, N. C	Hobucken, N. C.
5	Oys.	2	Joseph C. Webster	Annapolis, Md	Solomons, Md.
6	Oys.	5	Walter Catlin	Crisfield, Md	58 Maryland Avenue.
7	Frt.	3	George S. Waller	....do	Chance, Md.
8	Frt.	6	J. T. Parks	Cambridge, Md	
9	Oys.	3	Carlie A. Crockett	Cape Charles, Va	Tangier, Va.
10	Oys.	4	J. T. Crockett	Crisfield, Md	North Somerset Avenue.
11	Frt.	2	John Lowe, jr	Key West, Fla	620 Southard Street.
12	Oys.	7	Silas Robinson, jr	Philadelphia, Pa	Dividing Creek, N. J.
13	Frt.	8	Pittsburgh Steamship Co. (W. Va.)	Duluth, Minn	Wolvin Building.
14	Tnk.	8	Texas Co. (Tex.)	Port Arthur, Tex	Dock 29.
15	Frt.	3	Thomas J. Howard	New York, N. Y	1 Broadway.
16	Frt.	8	Pittsburgh Steamship Co. (W. Va.)	Duluth, Minn	Wolvin Building.
17	Frt.	8	Pringle Barge Line (Ohio.)	Cleveland, Ohio	610 Rockefellow Building.
18	Oys.	3	John Gangleff	Philadelphia, Pa	Bivalve, N. J.
19	Frt.	5	Mary A. Carter	Washington, D. C	1314 B Street, SW.
20	Frt.	4	P. Dougherty Co. (Md.)	Baltimore, Md	Hearst Tower Building.
21	Frt.	3	Richard C. Miller	Reedville, Va	Colonial Beach, Va.
22	Frt.	12	Barkentine Makawell Co. (Calif.)	San Francisco, Calif	230 California Street.
23	Frt.	3	Morecraft Transportation Corporation (Del.)	Wilmington, Del	7 West Tenth Street.
24	Oys.	5	C. B. Foster Packing Co. (La.)	New Orleans, La	1009 Maison Blanche.
25	Oys.	3	Reed Mister	Crisfield, Md	Deal Island, Md.
26	Frt.	3	Wm. H. Robbins	....do	Robbins, Md.
27	Frt.	4	Reading Co. (Pa.)	Philadelphia, Pa	Reading Terminal.
28	Frt.	8	Pittsburgh Steamship Co. (W. Va.)	Duluth, Minn	Wolvin Building.
29	Frt.	4	Reading Co. (Pa.)	Philadelphia, Pa	Readng Terminal.
30	Frt.	3	James T. Fluhart	Cambridge, Md	Tilghman, Md.
31	Frt.	10	Pittsburgh Steamship Co. (W. Va.)	Duluth, Minn	Wolvin Building.
32	Frt.	1	D. J. Gaskell	Beaufort, N. C	Sea Level, N. C.
33	Frt.	5	Southern Transportation Co. (N. J.)	Philadelphia, Pa	Commercial Trust Building.
34	Frt.	4	Westmoreland Coal Co. (Pa.)	....do	224 South Third Street
35	Frt.	5	Reading Co. (Pa.)	....do	Reading Terminal.
36	Frt.	2	Enrique Carrillo	San Juan, P. R	Culebra Island, P. R.
37	Frt.	1	H. W. Garrish	Washington, N. C	Scranton, N. C.
38	Frt.	1	Clarence H. Lissenden	New York, N. Y	Great Kills, N. Y.
39	Fsh.	4	Dunbar-Dukate Co. (La.)	New Orleans, La	1011 Maison Blanche Building.
40	Frt.	1	W. D. Oneal	Manteo, N. C	Avon, N. C.
41	Frt.	10	Boston Ship Brokerage Co	Boston, Mass	69 State Street.
42	Frt.	4	John T. May	Baltimore, Md	Tilghman, Md.
43	Oys.	9	Joseph N. Fowler	Philadelphia, Pa	Port Norris, N. J.
44	Frt.	2	William A. Rowe	Reedville, Va	Blackwells, Va.
45	Oys.	4	Addington B. Campbell	Philadelphia, Pa	Port Norris, N. J.
46	Frt.	1	Thomas W. Moore	Annapolis, Md	Solomons, Md.
47	Whl.	23	A. A. Cory	New Bedford, Mass	62 Forest Street.
48	Frt.	2	John V. Sawyer	Machias, Me	Jonesport, Me.
49	Frt.	2	Chatham Oyster Co. (Ga.)	Beaufort, S. C	
50	Frt.	5	L. A. Guy	Crisfield, Md	Ewell, Md.
51	Frt.	5	Claudia Isabel Laborde	San Juan, P. R	Rio Piedras, P. R.
52	Frt.	2	Mrs. Hendrickson	St. Thomas, Virgin Islands.	St. Croix, Virgin Islands.
53	Oys.	3	Charles McBride	Crisfield, Md	Chance, Md.
54	Fsh.	5	Mrs. Charles B. Foster	Gulfport, Miss	Biloxi, Miss.
55	Frt.	11	I. L. Snow Co. (Me.)	Rockland, Me	79 Mechanic Street.
56	Frt.	6	Eastern Transportation (Del.)	Wilmington, Del	Ford Building.
57	Frt.	5	F. W. Beazley	Norfolk, Va	Portsmouth, Va.
58	Frt.	1	Cummins Transportation Co. (Del.)	Wilmington, Del	7 West Tenth Street.
59	Frt.	6	Claudia Isabel Laborde	San Juan, P. R	Rio Peldras, P. R.
60	Frt.	4	Fernando De Jesus	....do	Fajardo, P. R.
61	Frt.	5	Reading Co. (Pa.)	Philadelphia, Pa	Reading Terminal.
62	Frt.	3	Neptune Line (Del.)	New York, N. Y	25 Beaver Street.
63	Frt.	4	Thames Tow Boat Co. (Conn.)	New London, Conn	Bank Street.
64	Tnk.	23	British Molasses Co. (N. Y.)	New York, N. Y	251 Fifth Avenue.
65	Frt.	4	Ellis L. Cain	Philadelphia, Pa	Port Norris, N. J.
66	Frt.	8	Whitney & Bodden Shipping Co. (Ala.)	Mobile, Ala	50 South Commerce Street.
67	Frt.	7	Roger W. Spencer	Duluth, Minn	102 Alworth Building.
68	Fsh.	1	Leslie Whitehurst	Beaufort, N. C	
69	Fsh.	4	Miss Irma Dukate	Gulfport, Miss	Biloxi, Miss.
70	Frt.	10	Pittsburgh Steamship Co. (W. Va.)	Duluth, Minn	Wolvin Building.
71	Frt.	20	Estate of Fields S. Pendleton	New York, N. Y	15 Moore Street.
72	Frt.	8	Pittsburgh Steamship Co. (W. Va.)	Duluth, Minn	Wolvin Building.
73	Frt.	2	Chatham Oyster Co. (Ga.)	Beaufort, S. C	
74	Oys.	4	Thomas O. Lilliston	Philadelphia, Pa	Dorchester, N. J.
75	Frt.	2	W. G. Winterhotton	Cambridge, Md	Mill Street.
76	Msc.	2	Lydia P. Anthony	Newport, R. I	12 Harrison Ave.

[1] Formerly (a) British bk. Glenlyon. (b) Italian bk. Angela E. Maria.

[2] Formerly (a) British shp. Kilbraman. (b) Shp. Marion Chilcott.

Line No.	Official No.	Signal letters	Rig	Name of vessel	Tonnage		Register dimensions			When built	Where built
					Gross	Net	Length	Breadth	Depth		
							Feet	*Feet*	*Feet*		
1	224362		Slp.	Martin W	17	14	44.6	16.5	4.3	1924	Bluffton, S. C.
2	91482		Sch.	Martin Wagner	33	32	60.1	20.4	5.5	1882	Pocomoke City, Md.
3	202641		Sch.	Marvel	14	9	49.0	18.2	3.1	1905	Biloxi, Miss.
4	212774		Slp.	Mary	7	6	30.5	10.5	3.3	1914	Beaufort, S. C.
5	223271		Sch.	Mary	31	22	63.0	19.2	4.1	1923	Pascagoula, Miss.
6	93185		Slp.	Mary E	6	5	39.0	13.0	2.6	1901	Hopkins, Va.
7	92747		Slp.	Mary V	8	8	40.7	14.4	3.5	1890	Fairbank, Md.
8	91999		Slp.	Mary and Ella	6	6	29.9	13.4	3.3	1888	Patchogue, N. Y.
9	91357		Sch.	Mary and Ellen	36	27	64.4	20.8	6.3	1881	Baltimore, Md.
10	92932		Slp.	Mary and Inez	11	8	46.0	15.6	4.6	1899	Pocomoke City, Md.
11	17291		Sch.	Mary and Margaret	21	13	49.8	16.6	4.3	1864	Newport, N. J.
12	92815		Slp.	Mary and Susan	6	6	40.0	14.3	2.8	1897	Hollands Island, Md.
13	91579		Sch.	Mary Buckley	124	117	98.5	28.5	6.4	1883	Tottenville, N. Y.
14	221994	MDLK	Shp.	[1] MARY DOLLAR	3,102	2,880	335.5	46.9	26.5	1904	Glasgow, Scotland
15	92113		Slp.	Mary Elizabeth	10	10	41.9	15.6	2.8	1889	Cambridge, Md.
16	92048		Slp.	Mary Emma	10	5	40.1	13.8	3.6	1888	----do----
17	222265		Sch.	Mary Foster	31	19	59.0	18.6	4.5	1922	Biloxi, Miss.
18	90568		Sch.	Mary Gaillard	37	37	67.8	20.7	5.6	1873	Bridgeton, N. J.
19	92743		Slp.	Mary Hazel	8	8	40.0	13.7	3.1	1896	Wittman, Md.
20	17371		Sch.	Mary Langdon	116	97	78.6	22.1	8.5	1845	Thomaston, Me.
21	16490		Slp.	Mary Lavinia	9	8	32.6	14.7	3.9	1861	Greenwich, Conn.
22	75130	JMHF	Sch.	[2] Mary Lee	130	104	98.8	23.8	8.2	1872	Laurel, Del.
23	203609		Slp.	Mary Sue	8	8	42.4	14.6	3.0	1906	Deepcreek, Va.
24	90836		Slp.	Mary Underhill	6	6	29.9	13.3	3.3	1874	Oyster Bay, N. Y.
25	91356		Sch.	Mary Vickers	68	64	79.7	23.2	6.2	1881	Oxford, Md.
26	90450		Slp.	Mary A. Bickley	13	8	42.0	15.2	4.5	1871	Dorchester, N. J.
27	13846		Sch.	[3] Mary A. Bird	40	38	68.0	22.4	4.6	1867	Frederica, Del.
28	91458	JWDQ	Sch.	Mary A. Fisher	116	110	95.5	26.9	6.6	1882	Sayreville, N. J.
29	90315		Sch.	Mary A. Heywood	33	31	69.0	17.8	4.7	1871	Brooklyn, N. Y.
30	91582		Slp.	Mary A. White	74	70	74.0	24.0	5.0	1883	Boston, Mass.
31	91653		Slp.	Mary C. Sharp	15	8	40.6	16.0	4.1	1884	Bridgeton, N. J.
32	208210		Slp.	Mary E. Burrus	8	6	32.1	13.6	3.6	1905	Engelhard, N. C.
33	93361		Sch.	Mary E. Cooney	88	57	85.0	22.6	10.2	1903	Gloucester, Mass.
34	203612		Slp.	Mary E. Cranston	8	7	43.3	14.3	3.0	1906	Deepcreek, Va.
35	92329		Sch.	Mary E. Reeves	9	6	45.5	12.3	3.1	1891	Davis, N. C.
36	92903		Slp.	Mary E. Tyler	8	8	42.0	14.5	2.8	1898	Fishing Creek, Md.
37	93213	KRHQ	Sch.	Mary F. Barrett	1,833	1,564	241.4	43.3	24.7	1901	Bath, Me.
38	205733		Slp.	Mary F. Croswell	15	11	51.9	16.5	3.4	1908	Oriole, Md.
39	219791	LWCP	Sch.	Mary G. Maynard +	735	654	184.1	36.6	14.9	1920	Boothbay Harbor, Me.
40	91166		Sch.	Mary H. Cuckoo	16	15	46.6	17.1	4.6	1879	Dorchester County, Md.
41	220804	MCDV	Sch.	Mary H. Diebold +	1,516	1,397	223.5	42.8	22.6	1920	Newcastle, Me.
42	92765		Sch.	Mary J. Robbins	23	13	52.0	17.5	5.5	1897	Dorchester, N. J.
43	90260		Sch.	Mary L. Harty	49	46	68.5	20.8	7.2	1871	Boothbay, Me.
44	200182		Slp.	Mary M. Clark	10	10	45.5	16.5	3.9	1903	Whitehaven, Md.
45	91158		Sch.	Mary V. Rowe	8	7	50.0	12.4	3.0	1879	Somerset County, Md.
46	201423		Slp.	Mary W. Sommers	9	7	41.9	14.0	3.5	1904	Mearsville, Va.
47	218920	LSVR	Sch.	Mary Bardford Peirce	1,133	1,029	198.3	39.2	18.8	1919	Boothbay Harbor, Me.
48	93287		Sc. b.	MARYLAND	811	734	180.0	34.2	18.0	1902	Wilmington, Del.
49	201788		Sch.	Maryland	24	16	51.9	19.4	4.1	1905	Handsboro, Miss.
50	214687	LGQJ	Sc. b.	Maryland	1,371	1,257	228.7	40.0	16.0	1917	Wilmington, Del.
51	167616	MCQJ	Sc. b.	Malagorda +	1,312	1,210	228.0	37.2	20.5	1919	Houston, Tex.
52	92954		Sch.	Matanzas	2,600	2,525	324.0	45.5	21.5	1899	West Bay City, Mich.
53	220715	MBRH	Sc. b.	Matanzas	367	342	142.0	31.0	10.0	1920	Tampa, Fla.
54	91951		Sch.	Matilda	37	28	60.6	21.1	5.8	1887	Marion, Md.
55	91163		Sch.	Matilda L.	50	47	65.8	21.0	5.4	1879	Smyrna, Del.
56	126628	KHDG	Sch.	[4] Matowoc +	1,586	1,493	228.3	46.4	21.6	1890	Bath, Me.
57	203131	LBRG	Sch.	Matthew S. Greer	112	70	103.0	23.2	11.4	1910	Essex, Mass.
58	85764		Sch.	[5] Mattie	58	50	72.0	23.5	5.8	1882	Patchogue, N. Y.
59	92919		Sch.	Mattie	12	12	40.6	13.0	3.7	1899	Miami, Fla.
60	91658		Slp.	Mattie B	10	6	36.8	14.0	4.0	1884	Cedarville, N. J.
61	91856		Slp.	Mattie Lee	7	6	34.4	13.1	3.3	1886	Pocomoke City, Md.
62	92820		Slp.	Mattie A. Walston	7	7	39.6	13.8	3.0	1897	Crisfield, Md.
63	91695		Sch.	Mattie F. Dean	48	32	68.0	25.0	5.8	1884	Madison, Md.
64	91570	KBLH	Sch.	Mattie J. Alles	229	190	120.8	30.0	8.9	1883	Yarmouth, Me.
65	10682		Sch.	Maud	32	19	59.7	21.2	4.1	1867	Bonfouca, La.
66	91537		Sch.	Maud S	45	43	59.1	19.2	5.1	1883	Millbridge, Me.
67	91734		Slp.	Maud S	9	9	42.5	14.9	3.6	1884	Milton, Md.
68	92745		Slp.	Maud Bennett	10	5	43.7	14.9	3.6	1896	Crisfield, Md.
69	205460		Sch.	Maud Thomas	44	38	72.0	21.3	6.0	1908	Whitehaven, Md.
70	91314		Sch.	Maud B. Murray	17	16	43.2	15.0	5.3	1881	Boothbay, Me.
71	200862		Sch.	Maud F. Silva	88	57	85.0	22.5	10.2	1904	Gloucester, Mass.
72	91544		Slp.	Maud M. Robbins	14	7	44.0	16.0	4.4	1883	Port Norris, N. J.

[1] Formerly {a German bk. Hans. / b British shp. Hans. / c shp. Hans.

[2] Formerly sch. John McGlunis.

[3] Formerly sch. John M. Clayton.

Line No.	Service	Crew	Name of owner	Home port	Address of owner
1	Frt.	2	William Frazier	Beaufort, S. C.	Bluffton, S. C.
2	Msc.	3	T. Preston Webster	Baltimore, Md.	2301 Boston Street.
3	Oys.	6	John Mavar	Gulfport, Miss.	Biloxi, Miss.
4	Frt.	2	Chatham Oyster Co. (Ga.)	Beaufort, S. C.	
5	Fsh.	3	M. M. Flechas	Gulfport, Miss.	Pascagoula, Miss.
6	Frt.	3	J. Foster Thomas	Annapolis, Md.	St. George Island, Md.
7	Oys.	4	Benjamin T. Harrison	Cambridge, Md.	Tilghman, Md.
8	Frt.	1	Lulu Halstead	Bridgeport, Conn.	1357 Central Avenue.
9	Frt.	6	Herbert R. Sockwell	Philadelphia, Pa.	Port Norris, N. J.
10	Frt.	2	George D. Townsend	Alexandria, Va.	Colonial Beach, Va.
11	Oys.	6	William B. Trout	Philadelphia, Pa.	Port Norris, N. J.
12	Frt.	3	Joseph F. Bennett	Crisfield, Md.	Holland Island, Md.
13	Frt.	4	Asa N. Chandler	Baltimore, Md.	1507 North Milton Avenue.
14	Frt.	20	Robert Dollar Co. (Calif.)	San Francisco, Calif.	Robert Dollar Building.
15	Oys.	2	Elmer F. Lowery	Cambridge, Md.	Tilghman, Md.
16	Frt.	3	Grover C. Blizzard	Philadelphia, Pa.	Cedarville, N. J.
17	Fsh.	6	C. B. Foster & Co. (La.)	New Orleans, La.	Biloxi, Miss.
18	Frt.	1	John W. Potter	Washington, N. C.	Vandemere, N. C.
19	Frt.	4	Chas. S. Murphy	Cambridge, Md.	Tilghman, Md.
20	Frt.	4	Addison Bumstead	New York, N. Y.	Glenwood Landing, N. Y.
21	Oys.	2	John H. Coleman	New Haven, Conn.	87 South Front Street.
22	Frt.	4	Mary Lee Carter	Washington, D. C.	1314 B Street SW.
23	Oys.	4	Walter Clifton Webster	Crisfield, Md.	Deal Island, Md.
24	Frt.	1	Samuel Mott, jr.	Bridgeport, Conn.	Rowayton, Conn.
25	Frt.	3	R. B. White	Crisfield, Md.	Salisbury, Md.
26	Oys.	3	Albert A. Pepper	Philadelphia, Pa.	Port Norris, N. J.
27	Frt.	5	Mary E. McGean	New York, N. Y.	126 South Second Street (B.).
28	Frt.	4	C. T. Beauchamp	Baltimore, Md.	Pratt and Frederick Streets.
29	Frt.	2	Thomas Moore	Anapolis, Md.	Solomons, Md.
30	Frt.	2	Alissandro Marteo	Boston, Mass.	292 North Street.
31	Oys.	4	Stacy Townsend	Philadelphia, Pa.	Leesburg, N. J.
32	Frt.	1	J. E. Midgette	Washington, N. C.	Belhaven, N. C.
33	Fsh.	10	E. E. Saunders & Co. (Fla.)	Pensacola, Fla.	Palafox Street Wharf.
34	Frt.	1	George A. Wheatley	Cape Charles, Va.	Tangier, Va.
35	Frt.	1	R. J. Salter	Beaufort, N. C.	Sealevel, N. C.
36	Oys.	2	W. H. Lee	Washington, N. C.	Oriental, N. C.
37	Frt.	11	G. G. Deering Co.	Bath, Me.	226 Washington Street.
38	Oys.	6	Alonza M. Hoffman	Crisfield, Md.	Tylertown, Md.
39	Frt.	8	Boston Maritime Corporation (Me.)	Boston, Mass.	131 State Street.
40	Frt.	1	Artillus M. Todd	Crisfield, Md.	Toddville, Md.
41	Frt.	10	Boston Maritime Corporation (Me.)	Boston, Mass.	131 State Street.
42	Oys.	6	David Robbins, jr.	Philadelphia, Pa.	Port Norris, N. J.
43	Frt.	6	A. Bodden	Pensacola, Fla.	
44	Oys.	2	Bain S. Webster	Crisfield, Md.	Dames Quarter, Md.
45	Frt.	5	John W. Slacum	....do....	Crapo, Md.
46	Frt.	3	Caleb Jones	....do....	Ewell, Md.
47	Frt.	8	Atlantic Coast Co. (Mo.)	Boston, Mass.	131 State Street.
48	Frt.	3	Northern Barge Corporation (Del.)	Wilmington, Del.	Equitable Building.
49	Frt.	4	Dunbar-Dukate Co. (La.)	New Orleans, La.	Maison Blanche Building.
50	Frt.	2	P. Dougherty Co. of Baltimore (Md.)	Baltimore, Md.	Hearst Tower Building.
51	Frt.	5	Southern Transportation Co. (N. J.)	Philadelphia, Pa.	Commercial Trust Building.
52	Frt.	8	Davidson Steamship Co. (Minn.)	Duluth, Minn.	Board of Trade Building.
53	Frt.	4	P. P. Culbreath, jr.	Tampa, Fla.	Stovall Building.
54	Frt.	10	A. J. Lewis	Reedville, Va.	Walnut Point, Va.
55	Frt.	2	John W. Hoxey	Norfolk, Va.	
56	Frt.	10	Matowoc Corporation (Del.)	New York, N. Y.	Eleventh Avenue and Twenty-fifth Street.
57	Frt.	19	Jose J. Perlera	New Bedford, Mass.	396 Purchase Street.
58	Frt.	2	Herbert L. Black	Belfast, Me.	South Brooksville, Me.
59	Msc.	4	Henry Huenel	Miami, Fla.	
60	Frt.	3	William F. Blizzard	Philadelphia, Pa.	Port Norris, N. J.
61	Frt.	2	Louis E. Broom, jr.	Baltimore, Md.	Essex, Md.
62	Oys.	3	J. H. Hargis	Cape Charles, Va.	Wachapreague, Va.
63	Frt.	3	Mathew R. Bailey	Annapolis, Md.	River Springs, Md.
64	Frt.	4	Everett W. Wallace	Machias, Me.	Millbridge, Me.
65	Frt.	4	Grant L. Wickton	Gulfport, Miss.	Fenton, Miss.
66	Frt.	2	Emery L. Ross	Eastport, Me.	Edmunds, Me.
67	Frt.	2	William F. Cochrane	Annapolis, Md.	Rock Point, Md.
68	Frt.	1	J. P. Johnson	....do....	Do.
69	Frt.	3	T. Preston Webster	Baltimore, Md.	2235 Boston Street.
70	Frt.	2	Perkins & Corliss	Gloucester, Mass.	Western Avenue and Middle Street.
71	Fsh.	11	E. E. Saunders & Co. (Fla.)	Pensacola, Fla.	Palafox Street Wharf.
72	Frt.	3	William Sutter	Philadelphia, Pa.	Port Norris, N. J.

[1] Formerly sch. Charles A. Campbell.

[2] Formerly sch. Grace Bailey.

Line No.	Official No.	Signal letters	Rig	Name of vessel	Tonnage		Register dimensions			When built	Where built
					Gross	Net	Length	Breadth	Depth		
							Feet	*Feet*	*Feet*		
1	91786		Slp.	Maud V. Mills	10	9	41.0	14.5	3.5	1885	Dorchester County, Md.
2	215165	LHGF	Sch.	Maude M. Morey ✚	1,364	1,245	207.7	40.1	22.1	1917	Bath, Me.
3	220034	LWNM	Sch.	Maurice R. Thurlow	1,270	1,172	202.6	40.1	22.2	1920	Stockton Springs, Me.
4	92684	KMLT	Sch.	Maweema	453	392	156.0	36.0	11.8	1895	Fairhaven, Calif.
5	200576		Slp.	May	8	6	32.6	13.4	2.6	1903	Bon Secour, Ala.
6	222052		Slp.	May C	10	8	38.0	17.2	3.4	1922	Hiltonhead, S. C.
7	93313		Sch.	May Belle	22	13	54.0	18.1	3.9	1902	Biloxi, Miss.
8	200240		Sch.	May Flower	18	11	49.9	17.3	3.8	1903	....do.
9	93326		Sch.	May Queen	23	13	58.7	16.6	4.4	1902	New Bern, N. C.
10	221370	MCVL	Sc. b.	Mayo	2,229	2,132	267.3	46.0	26.6	1921	Newington, N. H.
11	3463		Sc. b.	[1] Maywood	915	869	202.0	34.7	16.6	1890	West Bay City, Mich.
12	91924		Sch.	Medora Fisher	66	63	69.0	23.4	5.9	1887	South River, N. J.
13	212378		Slp.	Mejor	6	6	27.7	11.0	4.1	1914	Fajardo, P. R.
14	93198		Slp.	Melissa W. Lawrence	10	10	48.0	15.5	4.2	1901	Oriole, Md.
15	93272	KRSM	Sch.	Melrose	615	542	175.4	37.9	13.9	1902	Hoquiam, Wash.
16	95195		Slp.	Melson	7	7	39.0	13.4	3.2	1901	St. Peters, Md.
17	92091		Sch.	Menard Bros	20	12	53.9	18.0	4.2	1889	Bayou Lacomb, La.
18	214388		Sch.	Mercantile	41	38	71.1	21.4	5.3	1916	Deer Isle, Me.
19	205529		Sch.	Mercedes Baltar	19	11	50.0	17.7	3.8	1908	Biloxi, Miss.
20	92905		Slp.	Merl	5	5	35.0	12.6	3.1	1898	Hopewell, Md.
21	92585	KMFV	Sc. b.	Merriam	855	823	193.1	34.7	16.0	1894	Noank, Conn.
22	100255		Sc. b.	[2] Metacomet	852	819	176.0	34.1	17.6	1880	Detroit, Mich.
23	92304	KJNF	Sch.	Meteor	600	518	177.3	38.4	13.5	1891	Port Blakely, Wash.
24	204760		Sch.	Meteor	7	7	38.0	14.0	2.3	1907	Matagorda, Tex.
25	92726	KMSQ	Sch.	Metha Nelson	460	399	156.0	36.0	11.9	1896	Fairhaven, Calif.
26	208729		Sch.	Mildred	81	67	82.0	22.0	5.5	1911	Solomons, Md.
27	216264		Sc. b.	Mildred	436	421	184.6	23.9	11.2	1918	Pocomoke City, Md.
28	222987	MFCS	Sch.	[3] Mildred B	394	363	141.4	34.1	11.9	1910	Port Greville, Nova Scotia.
29	24858		Sch.	[4] Mildred Addison	35	33	67.6	21.5	5.1	1870	Somerset County, Md.
30	224585		Slp.	Mildred Hodges	29	22	54.0	19.2	5.1	1925	Rose Bay, N. C.
31	92690		Sch.	Mildred May	54	53	69.4	22.4	6.1	1896	Brooksville, Me.
32	90202		Sch.	Millie Frank	60	47	68.0	23.8	5.9	1870	Port Jefferson, N. Y.
33	218755	LSTB	Sc. b.	Millville ✚	1,213	1,093	229.7	37.2	19.3	1919	Millville, Fla.
34	91389		Sch.	Milton Ross	18	17	52.0	15.6	4.5	1881	Baltimore, Md.
35	93191		Slp.	Milton F. Yeakel	7	7	42.0	14.2	3.3	1901	St. Peters, Md.
36	92922		Sch.	Mina Perry	18	12	54.5	15.8	3.9	1899	Smyrna, N. C.
37	107786	KRVL	Sch.	Mindanao	566	495	164.8	37.6	13.1	1902	Aberdeen, Wash.
38	208298		Sch.	[5] Mineola	55	27	70.7	20.8	8.4	1910	Milton, Fla.
39	214509		Slp.	Miner	9	9	34.7	8.8	3.7	1916	Seattle, Wash.
40	201200	KTGP	Sc. b.	Mingo	954	865	193.6	35.0	17.8	1904	Noank, Conn.
41	92508		Sch.	Mingoe ✚	712	681	198.5	36.0	12.0	1893	Marine City, Mich.
42	92908		Slp.	Minnie	5	5	36.5	12.9	2.1	1893	Crisfield, Md.
43	203546		Slp.	Minnie V	10	8	45.3	15.7	3.0	1906	Wonona, Md.
44	91550		Sch.	Minnie and Emma	88	71	93.0	24.0	6.4	1883	Pocomoke City, Md.
45	93323		Sch.	Minnie and Maud	20	17	51.6	18.0	4:4	1902	Elizabeth City, N. C.
46	202689		Sch.	Minnie Avent	48	41	68.0	22.4	4.9	1905	Pascagoula, Miss.
47	92501		Sch.	Minnie Otis	29	23	59.7	22.7	3.7	1893	Logtown, Miss.
48	93086	KQJM	Sch.	Minnie A. Caine	880	779	195.5	41.0	15.2	1900	Seattle, Wash.
49	85752		Sch.	[6] Minnie May Kirwan	56	53	75.7	23.7	6.7	1882	White Haven, Md.
50	204244		Sch.	Miona	25	16	60.0	19.7	4.7	1907	Bay St. Louis, Miss.
51	212428		Sch.	Miracle	22	15	56.8	18.3	3.9	1914	Seymour, Miss.
52	206713		Slp.	Miramar	5	5	24.8	9.6	4.6	1909	Culebra, P. R.
53	202591		Sch.	Mississippi	25	17	50.6	19.2	4.0	1905	Delisle, Miss.
54	93188		Sch.	Missouri	18	18	56.0	16.5	3.3	1901	Smyrna, N. C.
55	92558		Sch	Missouri Stiglets	17	16	53:4	17.9	3.6	1893	Stonewall, Miss.
56	92638		Sch.	[7] Mitschfire	2,237	2,132	302.0	40.2	19.6	1895	Chicago, Ill.
57	210576		Slp.	[8] Mizpah	18	18	26.0	14.0	7.6	1907	St. John Island, Virgin Islands.
58	91374		Sch.	Mobjack	8	8	43.0	11.8	3.0	1874	Somerset County, Md.
59	222050		Slp.	Modestita	7	7	32.6	11.5	3.4	1922	Fajardo, P. R.
60	220344	MBCG	Sc. b.	Molfetta	2,462	2,229	284.0	46.3	22.5	1920	Pascagoula, Miss.
61	201603	KTNG	Sc. b.	Molino	954	865	193.6	35.0	17.6	1904	Noank, Conn.
62	92817		Slp.	Mollie A	6	6	40.0	13.6	3.0	1897	Hollands Island, Md.
63	92972		Slp.	Mollie E	6	6	41.5	14.0	2.8	1890	....do.
64	91360		Slp.	Mollie E. Leonard	10	9	42.8	15.6	3.0	1881	Dorchester County, Md.
65	219468	LVHB	Bkn.	Monfalcone ✚	2,418	2,270	282.4	45.8	23.0	1919	Orange, Tex.
66	92930	KPBL	Sc. b.	Monitor	955	866	193.6	35.0	17.6	1899	Noank, Conn.
67	220274	LWTV	Bkn.	Monitor ✚	2,247	2,102	264.4	46.0	24.0	1920	Oakland, Calif.
68	208289	LBSQ	Sc. b.	Monocacy ✚	973	904	202.2	40.1	14.4	1911	Elkton, Md.
69	215219	LHJK	Shp.	[9] Monongahela ✚	2,782	2,546	298.5	43.6	24.5	1892	Glasgow, Scotland.
70	215916	LJNT	Sc. b.	Monongahela ⊙	1,077	1,560	224.4	38.7	21.9	1918	Fairfield, Md.
71	213741	LFQJ	Sc. b.	Montauk	1,371	1,257	228.7	40.0	16.0	1915	Wilmington, Del.

[1] Formerly sc. b. Baltic.
[2] Formerly sc. b. Iron State.
[3] Formerly British sch. W. S. M. Bentley.
[4] Formerly sch. Thos. H. Bally Browne.
[5] Formerly sch. Andy Mahony.
[6] Formerly sch. G. W. Robertson.

Line No.	Service	Crew	Name of owner	Home port	Address of owner
1	Frt.	1	James Grinnel	Annapolis, Md	Ridge, Md.
2	Frt.	9	G. G. Deering Co	Bath, Me	226 Washington Street.
3	Frt.	9	Boston Maritime Corporation (Me.)	Boston, Mass	131 State Street.
4	Fsh.	10	Alaska Codfish Co. (Calif.)	San Francisco, Calif	10 Main Street.
5	Frt.	1	Louis Gosenflo	Gulfport, Miss	Biloxi, Miss.
6	Frt.	2	Daniel Huggins	Beaufort, S. C	Hilton head, S. C.
7	Frt.	4	Miss Esther A. Redding	Gulfport, Miss	Biloxi, Miss.
8	Frt.	4	do	do	Do.
9	Frt.	1	W. W. Hooker	Washington, N. C	Aurora, N. C.
10	Frt	5	P. Dougherty Co. (Md.)	Baltimore, Md	Hearst Tower Building.
11	Frt.	3	Erie Land & Improvement Co. (N. J.)	New York, N. Y	50 Church Street.
12	Frt.	2	Lawrence Mathisen	do	353 Fortieth Street (B.).
13	Frt.	3	Axel Holst	St. Thomas, Virgin Islands.	
14	Oys.	6	T. I. Radcliffe	Reedville, Va	Bertrand, Va.
15	Frt.	8	Joseph A. Oliver	San Francisco, Calif	1285 Burk Street.
16	Oys.	4	Wm. R. White	Crisfield, Md	Chance, Md.
17	Frt.	3	Adolphe Menard	New Orleans, La	1441 North Galvez Street.
18	Frt.	2	Pearl F. Billings	Rockland, Me	3 Linden Street.
19	Frt.	4	Martin Fountain, jr	Gulfport, Miss	Biloxi, Miss.
20	Oys.	1	Wm. P. Cowart	Reedville, Va	Cowart, Va.
21	Frt.	3	Thomas J. Howard	New York, N. Y	1 Broadway.
22	Frt.	3	New York, Ontario & Western Ry. Co. (N. Y.)	do	Foot West Forty-second Street.
23	Frt.	10	H. G. Seaborn	Seattle, Wash	White Building.
24	Fsh.	2	Victor Bosnick	Galveston, Tex	Matagorda, Tex.
25	Frt.	8	Alaska Packers Association (Calif.)	San Francisco, Calif	111 California Street.
26	Frt.	2	L. A. Clarke & Son	Washington, D. C	Eighth and H Streets SW.
27	Frt.	3	Diamond P. Transportation Co. (Del.)	Philadelphia, Pa	Nicetown Lane and D Street.
28	Frt.	6	G. B. Dantzler	Gulfport, Miss	Biloxi, Miss.
29	Frt.	2	John H. Addison	Baltimore, Md	802 West Lanvale Street.
30	Oys.	5	Lonnie L. Hodges	Washington, N. C	
31	Frt.	2	E. S. Hamblen	Portland, Me	Stonington, Me.
32	Frt.	3	Walter L. Aupperley	Baltimore, Md	325 South Duncan Street.
33	Frt.	4	Syndicate Managers	do	1331 Munsey Building.
34	Oys.	2	J. J. Havey	Newport News, Va	Williamsburg, Va.
35	Oys.	5	Earl C. Tyler	Crisfield, Md	Rhodes Point, Md.
36	Frt.	1	W. J. Willis	Beaufort, N. C	Davis, N. C.
37	Frt.	9	H. G. Seaborn	Seattle, Wash	White Building.
38	Fsh.	8	Warren Fish Co. (Fla.)	Pensacola, Fla	Bayler Street Wharf.
39	Misc.	1	William Londgreen	Seattle, Wash	
40	Frt.	5	Reading Co. (Pa.)	Philadelphia, Pa	Reading Terminal.
41	Frt.	6	Mingoe Transportation Co. (Ind.)	Chicago, Ill	Michigan City, Ind.
42	Oys.	2	Willard Evans	Crisfield, Md	Rhodes Point, Md.
43	Frt.	3	Charles D. Middleton	do	Ewell, Md.
44	Frt.	4	R. A. Davis	Reedville, Va	Urbanna, Va.
45	Frt.	1	C. B. Asbury	Manteo, N. C	Pylesville, Md.
46	Frt.	3	W. A. McInnis	Gulfport, Miss	Slidell, La.
47	Frt.	4	Mrs. Sadie F. Dilley	St. Louis, Mo	Pine Bluff, Ark.
48	Frt.	10	Charles Nelson Co. (Calif.)	San Francisco, Calif	230 California Street.
49	Frt.	3	T. Preston Webster	Baltimore, Md	2235 Boston Street.
50	Frt.	6	Peerless Products Co. (La.)	Gulfport, Miss	Bay St. Louis, Miss.
51	Fsh.	5	Sea Food Co. (Miss.)	do	Biloxi, Miss.
52	Frt.	2	Juan Corcino Sanchez	San Juan, P. R	Vieques, P. R.
53	Frt.	5	Dunbars, Lopez & Dukate Co. (La.)	New Orleans, La	Maison Blanche Building.
54	Frt.	1	E. G. Williams	Manteo, N. C	Avon, N. C.
55	Frt.	2	Peerless Products Co. (La.)	Gulfport, Miss	Bay St. Louis, Miss.
56	Frt.	8	Detroit Sulphite Transportation Co. (Mich.)	Detroit, Mich	9125 West Jefferson Avenue.
57	Misc.	6	James Henry George	St. Thomas, Virgin Islands.	St. Croix, Virgin Islands.
58	Oys.	4	George E. Willey	Cambridge, Md	
59	Frt.	2	Pilar Gonzalez	San Juan, P. R	Culebra Island, P. R.
60	Frt.	15	Joseph F. O'Boyle	New York, N. Y	11 Monroe Street.
61	Frt.	5	Reading Co. (Pa.)	Philadelphia, Pa	Reading Terminal.
62	Oys.	4	Charles T. Northam	Crisfield, Md	Wenona, Md.
63	Oys.	4	C. S. Somers	Cambridge, Md	Fairbank, Md.
64	Oys.	6	Herman L. Cook	do	Hayward Street.
65	Frt.	22	Curtis Corporation (Del.)	Los Angeles, Calif	1275 West Seventh Street.
66	Frt.	4	Thomas J. Howard	New York, N. Y	1 Broadway.
67	Frt.	17	Charles Nelson Co. (Calif.)	San Francisco, Calif	230 California Street.
68	Frt.	3	P. Dougherty Co. (Md.)	Baltimore, Md	Hearst Tower Building.
69	Frt.	30	James Tyson	San Francisco, Calif	230 California Street.
70	Tnk.	19	Gulf Refining Co. (Tex.)	Port Arthur, Tex	West Port Arthur, Tex.
71	Frt.	3	P. Dougherty Co. (Md.)	Baltimore, Md	Hearst Tower Building.

[7] Formerly sch. Marcia.
[8] Formerly Danish slp. Mizpah.
[9] Formerly (a German bk. Dalbek. (b shp. Red Jacket.

Line No.	Official No.	Signal letters	Rig	Name of vessel	Tonnage		Register dimensions			When built	Where built
					Gross	Net	Length	Breadth	Depth		
							Feet	*Feet*	*Feet*		
1	201638	KTNS	Bkn.	[1] *Monterey*	1,854	1,694	260.0	39.5	24.0	1878	Southampton, England
2	93397	.....	Sch.	Montezuma ✚	2,722	2,710	342.0	46.0	21.6	1903	West Bay City, Mich.
3	221678	MDGH	Sc. b.	Montgomery	2,307	2,192	267.3	46.0	23.6	1921	Sandypoint, Me.
4	211897	.....	Slp.	Monza	9	8	37.0	13.7	2.4	1913	Port Royal, S. C.
5	16886	HNGQ	Sch.	Moonlight	198	160	107.9	30.3	9.3	1855	Belleville, N. J.
6	92477	.....	Sch.	Morning Star	34	32	65.3	18.4	4.3	1892	Grays Creek, Md.
7	92245	KHSQ	Sch.	Morris and Cliff	132	125	84.2	23.5	7.2	1890	Rockland, Me.
8	205818	.....	Slp.	Morrison C	7	7	38.4	13.8	2.7	1908	Thomas, Md.
9	211492	LDCS	Sc. b.	Moselem	963	876	195.0	35.0	17.6	1913	Noank, Conn.
10	215217	LHJF	Shp.	[2] Moshulu ✚	3,116	2,911	335.3	46.9	26.6	1904	Glasgow, Scotland.
11	209721	LCHW	Sc. b.	Mount Hope	1,801	1,584	264.7	44.1	19.6	1912	Bath, Me.
12	17767	.....	Sch.	Mountain View	43	41	61.0	24.2	4.5	1867	San Francisco, Calif.
13	221847	.....	Slp.	Mullet	8	7	36.3	13.3	3.0	1921	Beaufort, S. C.
14	92681	KMLQ	Sch.	Muriel	536	483	162.0	36.8	11.8	1895	Alameda, Calif.
15	92419	.....	Sc. b.	Musconetcong	843	804	192.1	35.3	15.3	1890	Noank, Conn.
16	93143	.....	Slp.	Mustang	5	5	28.8	11.0	2.6	1885	Mustang Island, Tex.
17	205812	.....	Slp.	Myrtle	8	8	40.2	14.5	2.9	1908	Hudson, Md.
18	201304	.....	Sch.	Myrtle Lowis	20	13	50.3	17.8	3.7	1904	Biloxi, Miss.
19	200396	.....	Slp.	Myrtle Virginia	6	5	40.0	13.0	2.8	1903	Chesconnessex, Va.
20	91454	.....	Slp.	Mystery	37	35	59.5	18.3	6.7	1882	Islip, N. Y.
21	91791	.....	Slp.	Mystery	6	5	30.6	13.0	2.4	1885	Tres Palacios, Tex.
22	218308	LRPK	Sc. b.	Nahant ✚	1,289	1,181	226.6	37.0	19.2	1919	Chelsea, Mass.
23	224628	MFJK	Sch.	[3] Nancy	2,117	1,678	259.2	44.9	22.3	1918	Portland, Oreg.
24	215120	LHFK	Sch.	Nancy Hanks ✚	1,162	1,030	204.0	41.0	19.2	1917	Thomaston, Me.
25	130295	.....	Slp.	Nancy L. Cosier	14	8	40.6	15.2	4.0	1884	Bridgeton, N. J.
26	130239	.....	Sch.	Nannie Gertrude	31	29	55.1	19.3	5.4	1882	Solomons Island, Md.
27	205800	KWRQ	Sc. b.	Nanticoke	771	735	203.6	35.4	13.0	1908	Sharptown, Md.
28	135805	KDFH	Sch.	[4] Nantisco	256	231	124.0	27.0	9.0	1884	Dennisville, N. J.
29	206268	.....	Slp.	Narcissus	8	8	30.1	11.6	4.0	1908	Camden, Me.
30	130259	KBHN	Bkn.	Narwhal	523	389	149.5	32.0	17.0	1883	San Francisco, Calif.
31	209338	.....	Slp.	Natalie	9	8	37.0	14.0	3.3	1911	Port Royal, S. C.
32	130377	.....	Slp.	Natalie Lucus	6	6	29.0	12.8	3.2	1887	Patchogue, N. Y.
33	130080	.....	Slp.	Nautilus	9	9	38.2	14.0	3.6	1876	Absecon, N. J.
34	223419	.....	Slp.	Navegante	5	5	28.5	12.0	4.6	1923	Aguirre, P. R.
35	130586	.....	Sc. b.	Nay Aug	843	804	192.1	35.3	15.3	1890	Noank, Conn.
36	220482	.....	Slp.	Necessity	13	11	38.6	13.5	3.9	1920	Frogmore, S. C.
37	18782	JNSB	Sch.	Nellie	142	134	108.0	26.0	7.1	1873	Church Creek, Md.
38	130583	.....	Slp.	Nellie C	8	7	32.7	11.2	5.4	1892	Bremen, Me.
39	130480	.....	Slp.	Nellie Florence	6	6	44.0	11.5	3.0	1890	Smyrna, N. C.
40	18758	JMBC	Sch.	Nellie Grant	139	132	93.8	26.6	9.6	1873	Ellsworth, Me.
41	218890	.....	Sch.	Nellie Jackson	36	25	63.5	20.7	4.7	1899	Wicomico, Md.
42	209267	.....	Slp.	Nellie Somers	8	6	42.0	14.4	3.0	1911	Hunting Creek, Va.
43	130943	.....	Slp.	Nellie White	7	7	40.0	14.1	3.5	1901	St. Peters, Md.
44	209215	.....	Slp.	Nellie L. Byrd	22	18	53.6	16.7	4.8	1911	Oriole, Md.
45	130211	.....	Sch.	Nelson C. Holland ✚	564	536	187.6	31.8	13.2	1881	Marine City, Mich.
46	130794	.....	Sch.	Neptune	12	8	46.5	13.7	3.6	1898	Smyrna, N. C.
47	203304	KVNF	Sc. b.	Neshaminy	721	623	177.0	35.0	14.2	1906	Noank, Conn.
48	205480	KWQS	Sc. b.	Nesquehoning	967	880	195.6	35.0	17.6	1908	.....do.....
49	200562	.....	Slp.	Nettie Belle	9	8	37.3	14.6	3.3	1903	Savage Island, S. C.
50	130754	.....	Sch.	Nettie B. Greenwell	36	36	72.0	19.3	5.3	1897	Madison, Md.
51	130344	.....	Slp.	Nettie J. Booth	10	9	41.0	14.5	3.5	1885	Dorchester Co., Md.
52	127695	KSBV	Sc. b.	[5] Newark ✚	820	772	203.6	35.5	13.2	1902	Bath, Me.
53	65063	.....	Sc. b.	[6] *New Jersey*	1,347	1,177	220.1	37.1	22.8	1877	Barrow, England
54	219001	LTDC	Sc. b.	[7] Newport ✚	1,321	1,193	229.3	37.9	18.8	1919	Sandy Point, Me.
55	130454	.....	Slp.	Nicey A. Brooks	10	9	42.2	15.2	3.3	1889	Madison, Md.
56	130841	.....	Sch.	Nina M	14	14	48.6	15.0	3.4	1899	Beaufort, N. C.
57	130722	.....	Slp.	Nodie North	8	8	43.0	14.5	3.5	1896	Tilghmans Island, Md.
58	218654	LSFV	Sch.	Nomis	460	411	133.7	32.9	13.7	1919	Pensacola, Fla.
59	18602	.....	Sch.	[8] Nonpariel	43	41	59.7	21.7	7.7	1858	Mystic, Conn.
60	130726	.....	Sch.	Nora E. Lawson	8	6	50.0	11.8	3.3	1896	Nonie, Md.
61	213658	.....	Slp.	Norma K	30	24	58.7	19.8	5.2	1915	White Haven, Md.
62	130478	.....	Sch.	Norma R	27	26	65.0	18.0	5.3	1890	Solomons Island, Md.
63	220008	MCJL	Sch.	North Bend	981	847	204.1	43.0	14.2	1921	North Bend, Oreg.
64	18008	.....	Sch.	North Carolina	96	78	88.0	22.0	6.8	1856	Dorchester County, Md.
65	77004	KLDH	Sc. b.	[9] North East	1,061	1,035	200.0	38.0	17.5	1891	Wilmington, Del.
66	18409	.....	Sch.	North Star	25	16	46.2	18.5	4.8	1867	Dorchester, N. J.
67	18136	HNVQ	Sch.	Northern Light	139	116	90.0	26.6	9.0	1865	Tremont, Me.
68	216318	.....	Sc. b.	Northern No. 12	970	901	205.0	35.0	14.7	1918	Havre de Grace, Md.
69	216821	LJHM	Sc. b.	Northern No. 14	971	913	201.0	35.0	14.6	1917	.....do.....
70	216992	LNCV	Sc. b.	Northern No. 17	961	899	204.6	35.0	14.7	1918	.....do.....
71	217705	LQCK	Sc. b.	Northern No. 18	1,047	983	226.2	35.1	14.9	1919	.....do.....
72	216265	LKQM	Sc. b.	Northern No. 29	1,267	1,200	215.5	40.5	16.3	1918	SouthJacksonville, Fla.
73	216421	LKVB	Sc. b.	Northern No. 30	1,264	1,198	215.5	40.5	16.3	1918	.....do.....
74	218703	LSHQ	Sc. b.	Northern No. 31	1,083	1,021	231.1	35.0	14.9	1919	Havre de Grace, Md.

[1] Formerly British shp. Cypromene.
[2] Formerly {*a* German bk. Kurt. *b* shp. Dreadnought.
[3] Formerly French sch. Nancy.
[4] Formerly sch. Emily S. Baymore.
[5] Formerly sc. b. Charles K. Nichols.
[6] Formerly {*a* British shp. Yarkland. *b* Russian shp. Yarkland. *c* bg. Yarkland.

Line No.	Service	Crew	Name of owner	Home port	Address of owner
1	Tnk	15	Charles Nelson Co. (Calif.)	San Francisco, Calif.	230 California Street.
2	Frt.	8	Davidson Steamship Co. (Minn.)	Duluth, Minn.	Board of Trade Building.
3	Frt.	6	P. Dougherty Co. (Md.)	Baltimore, Md.	Hearst Tower Building.
4	Frt.	2	Chatham Oyster Co. (Ga.)	Beaufort, S. C.	
5	Frt.	5	William White	Boston, Mass.	94 Forest Hill Street.
6	Frt.	1	Paul Tabb	Newport News, Va.	Hampton, Va.
7	Frt.	3	Fred W. Robinson	Rockland, Me.	St. George, Me.
8	Frt.	5	Maurice Z. Pritchett	Crisfield, Md.	Bishop Head, Md.
9	Frt.	4	Reading Co. (Pa.)	Philadelphia, Pa.	Twelfth and Market Streets.
10	Frt.	20	James Tyson	San Francisco, Calif.	230 California Street.
11	Frt.	4	Staples Transportation Co. (Me.)	Fall River, Mass.	404 Davol Street.
12	Frt.	1	Hugh P. M. Weir	San Francisco, Calif.	Alameda, Calif.
13	Frt.	2	Chatham Oyster Co. (Ga.)	Beaufort, S. C.	
14	Msc.	9	Frank Lloyd Productions (Del. and N. Y.)	Los Angeles, Calif.	
15	Frt.	4	Morecraft Transportation Corporation (Del.)	New York, N. Y.	17 Battery Place.
16	Fsh.	2	Rafael Galvan	Corpus Christi, Tex.	1001 Black Street.
17	Oys.	4	Benjamin F. Sullender	Cambridge, Md.	Crocheron's, Md.
18	Frt.	1	Miss Esther A. Redding	Gulfport, Miss.	Biloxi, Miss.
19	Frt.	1	Hiram T. Williams	Cape Charles, Va.	Tangier, Va.
20	Frt.	4	Richard M. Vlaun	New York, N. Y.	160 West Two hundred and thirty-first Street.
21	Frt.	1	Franquilino Echevarria	Corpus Christi, Tex.	
22	Frt.	5	Syndicate Managers	Baltimore, Md.	1331 Munsey Building.
23	Frt.	9	Forde Construction Co. (Del.)	Philadelphia, Pa.	Drexel Building.
24	Frt.	9	J. A. Elliot	New York, N. Y.	116 Broad Street.
25	Frt.	4	Dare Paterson	Philadelphia Pa.	Port Norris, N. J.
26	Frt.	3	L. Preston Webster	Baltimore, Md.	2235 Boston Street.
27	Frt.	4	P. Dougherty Co. (Md.)	do	Hearst Tower Building.
28	Frt.	4	W. T. Ashe	Newport News, Va.	Gloucester Point, Va.
29	Frt.	1	Frank W. Earle	Bangor, Me.	
30	Frt.	9	Warner Bros. Pictures (Calif.)	San Francisco, Calif.	5842 Sunset Boulevard.
31	Frt.	2	Chatham Oyster Co. (Ga.)	Beaufort, S. C.	
32	Frt.	1	Edward Reiter	New York, N. Y.	Greenport, N. Y.
33	Frt	1	John W. Twilly	Annapolis, Md.	St. George Island, Md.
34	Frt.	3	Euclides Hernandes	San Juan, P. R.	Aguirre, P. R.
35	Frt.	3	Morecraft Transportation Corporation (Del.)	New York, N. Y.	17 Battery Place.
36	Frt.	3	Penn Industrial School (S. C.)	Beaufort, S. C.	St. Helena Island, S. C.
37	Frt.	3	H. T. Belfield	Reedville, Va.	Kinsdale, Va.
38	Frt.	1	Freeland H. Robbins	South West Harbor, Me.	Deer Isle, Me.
39	Frt.	1	S. B. Gaskins	Beaufort, N. C.	Portsmouth, N. C.
40	Frt.	4	Whitcomb Haynes & Whitney (Me.)	Ellsworth, Me.	Ellsworth Falls, Me.
41	Frt.	2	St. Michaels Packing Co. (Md.)	Baltimore, Md.	St. Michaels, Md.
42	Oys.	2	Perry Sneade	Crisfield, Md.	Rhodes Point, Md.
43	Frt.	2	W. M. Clark	Annapolis, Md.	Wynne, Md.
44	Frt.	6	Oliver O. Webster	Crisfield, Md.	Dames Quarter, Md.
45	Frt.	6	Holland Transportation Co. (Ind.)	Chicago, Ill.	Michigan City, Ind.
46	Frt.	1	J. W. Allaverk	New Bern, N. C.	Hobucken, N. C.
47	Frt.	3	Reading Co. (Pa.)	Philadelphia, Pa.	Reading Terminal.
48	Frt.	3	Lehigh Coal & Navigation Co. (Pa.)	New York, N. Y.	143 Liberty Street.
49	Frt.	1	Caleb Heyward	Beaufort, S. C.	Bluffton, S. C.
50	Frt.	3	John W. Meredith	Cambridge, Md.	
51	Frt.	5	Perry C. Haskins	do	Bellevue, Md.
52	Frt.	1	Southern Transportation Co. (N. J.)	Philadelphia, Pa.	Commercial Trust Building.
53	Frt.	3	Neptune Line (Del.)	New York, N. Y.	25 Beaver Street.
54	Frt.	4	Southern Transportation Co. (N. J.)	Philadelphia, Pa.	Commercial Trust Building.
55	Oys.	2	Oscar W. Nelson	Crisfield, Md.	Hoopersville, Md.
56	Frt.	1	Lewis H. Davis	Beaufort, N. C.	Marshallberg, N. C.
57	Frt.	4	W. L. Grant Robinson	Cambridge, Md.	Race Street.
58	Frt.	10	Gulf Export & Transportation Co. (Tex.)	Port Arthur, Tex.	Beaumont, Tex.
59	Frt.	5	Geo. L. Bartlum	Key West, Fla.	531 Caroline Street.
60	Frt.	5	Henry W. Ruark	Crisfield, Md.	Hoopersville, Md.
61	Oys.	6	W. D. Kelly	do	Chance, Md.
62	Frt.	2	Thomas Moore	Annapolis, Md.	Solomons, Md.
63	Frt.	10	Robert Banks	Marshfield, Oreg.	North Bend, Wash.
64	Frt.	3	R. B. White	Crisfield, Md.	Salisbury, Md.
65	Frt.	4	Brooks-Scanlon Corporation (Del.)	Jacksonville, Fla.	Eastport, Fla.
66	Oys.	8	Peter C. Cosier, jr.	Philadelphia, Pa.	Millville, N. J.
67	Frt.	2	George W. Newcomb	Boston, Mass.	141 State Street.
68	Frt.	3	Northern Barge Corporation (Del.)	Wilmington, Del.	Equitable Building.
69	Frt.	4	do	do	Do.
70	Frt.	4	do	do	Do.
71	Frt.	3	do	do	Do.
72	Frt.	4	do	do	Do.
73	Frt.	5	do	do	Do.
74	Frt.	4	do	do	Do.

[7] Formerly sc. b. Sandy Point.
[8] Formerly sc. b. U. S. Q. M. D. Nonpareil.
[9] Formerly sc. b. [a] John G. Christopher, [b] Winyah.

Line No.	Official No.	Signal letters	Rig	Name of vessel	Tonnage		Register dimensions			When built	Where built
					Gross	Net	Length	Breadth	Depth		
							Feet	*Feet*	*Feet*		
1	219756	LWBJ	Sc. b.	Northern No. 32	1,476	1,405	241.3	40.3	16.8	1920	Havre de Grace, Md.
2	219829		Sc. b.	Northern No. 35	2,051	1,907	246.2	43.0	24.4	1920	Manistee, Mich.
3	220821	MBWC	Sc. b.	Northern No. 36	1,488	1,439	241.3	40.3	16.8	1920	Havre de Grace, Md.
4	130457		Sch.	Norton	104	99	82.2	25.5	6.5	1889	York, Me.
5	130776	KNMD	Sc. b.	Number Five	909	796	192.7	34.7	17.0	1898	Bath, Me.
6	130813	KPBC	Sc. b.	Number Fourteen	927	807	192.8	35.0	17.4	1899	do.
7	130817	KPBS	Sc. b.	Number Fifteen	912	796	192.1	34.8	17.3	1899	do.
8	130834	KPHD	Sc. b.	Number Eighteen	936	817	189.3	35.1	18.1	1899	do.
9	130840	KPJS	Sc. b.	Number Nineteen	932	823	189.0	35.1	18.0	1899	do.
10	130844	KPLW	Sc. b.	Number Twenty	940	831	190.3	35.3	18.1	1899	do.
11	130910	KQRM	Sc. b.	Number Twenty-one	905	773	196.0	34.3	17.5	1901	Baltimore, Md.
12	3792	KPDS	Sc. b.	[1] Number Twenty-eight	1,035	929	207.0	35.2	18.4	1899	Bath, Me.
13	126152		Sch.	[2] O. N. Bennett	104	99	88.8	24.0	6.6	1883	Cambridge, Md.
14	155308	KNFC	Sc. b.	Oak Hill	910	843	194.4	34.8	17.6	1897	Noank, Conn.
15	155397	KQNR	Sch.	Oakley C. Curtis ✚	2,374	2,000	265.0	46.2	22.9	1901	Bath, Me.
16	19410	JPMG	Sc. b.	Occidental	1,532	1,424	210.6	39.8	24.7	1874	do.
17	209010		Sch.	Ocean Queen	23	15	52.2	18.2	3.7	1911	Biloxi, Miss.
18	155157	KGCS	Sch.	Oceania Vance	445	384	148.5	36.1	11.3	1888	Port Blakely, Wash.
19	155309		Slp.	Oceanic	6	6	37.4	13.2	3.0	1897	Fairmount, Md.
20	155311		Sch.	Oceanic	6	6	45.6	14.4	3.1	1897	Applegarth, Md.
21	217556	LPTK	Sc. b.	Octoraro	807	734	170.2	34.7	15.6	1919	Baltimore, Md.
22	155371	KPND	Sc. b.	Ohio	1,629	1,506	237.5	43.4	20.1	1899	Bath, Me.
23	202592		Sch.	Ohio	27	17	50.2	19.2	4.1	1905	De Lisle, Miss.
24	216378	LKSQ	Sc. b.	Ohio ⊙	1,677	1,560	224.4	38.7	21.9	1918	Fairfield, Md.
25	155366		Sch.	Ola D	19	14	49.5	16.1	3.5	1899	Biloxi, Miss.
26	222174		Slp.	Ola Del Mar	5	5	28.0	11.3	4.2	1922	Fajardo, P. R.
27	19360	JLKN	Sc. b.	[3] *Old Dominion*	1,802	1,727	255.5	42.5	20.9	1872	Wilmington, Del.
28	155468		Sch.	Oleander	36	23	66.8	23.4	3.7	1902	De Lisle, Miss.
29	200786	KTBF	Sc. b.	Oley	1,780	1,672	256.0	43.0	20.0	1904	Noank, Conn.
30	211451		Sch.	Olita	10	10	33.5	15.1	2.6	1913	Palacios, Tex.
31	155292		Slp.	Olive	5	5	36.0	12.8	3.0	1894	Crisfield, Md.
32	217180		Sc. b.	Olive	436	422	184.6	23.9	11.2	1918	Pocomoke City, Md.
33	221846		Slp.	Olive	8	7	36.3	13.3	3.0	1921	Beaufort, S. C.
34	155334		Slp.	Olive M	5	5	37.8	11.7	2.7	1898	Oriole, Md.
35	19396		Sch.	Olive Branch	9	6	39.6	13.4	3.5	1873	Messongo, Va.
36	155101		Sch.	Olive V. Smith	9	8	47.0	12.7	3.4	1884	Somerset County, Md.
37	155391		Slp.	Oliver	5	5	36.4	12.3	2.8	1900	Crisfield, Md.
38	155082		Sch.	Oliver Gertrude	17	17	54.0	16.4	4.3	1883	do.
39	75629		Sch.	[4] Oliver P. Goff	23	13	49.5	16.9	5.0	1872	City Island, N. Y.
40	155230		Sch.	Olivette	33	31	58.8	16.0	6.6	1892	Valkaria, Fla.
41	155452		Sch.	Olivette	22	13	54.0	18.1	3.9	1902	Biloxi, Miss.
42	155254		Sch.	Ollie	7	7	42.0	11.6	2.7	1894	Morehead City, N. C.
43	200360		Sch.	Ollie Ford	25	15	57.6	19.0	4.3	1903	Scranton, Miss.
44	155228	KLHM	Bkn.	Olympic	1,469	1,353	224.4	42.1	21.3	1892	Bath, Me.
45	155405		Slp.	Omaha	8	8	30.7	11.8	5.4	1901	Bremen, Me.
46	213577		Slp.	Omaha	7	7	40.5	15.0	3.7	1915	Mayaguez, P. R.
47	202527		Slp.	Omar J. Croswell	9	7	44.6	14.9	3.3	1905	Oriole, Md.
48	200408		Sc. b.	Oneida	20	13	49.6	17.1	4.2	1903	Biloxi, Miss.
49	214713		Sch.	Onerome	25	25	49.2	17.4	6.4	1917	Mayaguez, P. R.
50	211387	LDBT	Sc. b.	Ontelaunee	739	642	177.6	35.0	14.5	1913	Noank, Conn.
51	213077		Sch.	Opal B	10	10	33.5	14.1	3.0	1914	Palacios, Tex.
52	19014		Sch.	Ophelia	53	50	67.0	23.6	5.7	1863	Cold Spring, N. Y.
53	155332		Slp.	Oregon	10	10	43.0	13.9	3.2	1898	Hudson, Md.
54	155337		Sch.	Oregon	11	9	45.0	12.8	3.0	1898	Beaufort, N. C.
55	220032	LWNK	Sch.	Oregon Fir ✚	2,526	2,350	267.0	49.6	25.2	1920	Portland, Oreg.
56	220005	LWMR	Sch.	Oregon Pine ✚	2,526	2,350	267.0	49.6	25.2	1920	do.
57	19418	JQCH	Bkn.	Oriental	1,688	1,550	220.1	42.2	24.9	1874	Bath, Me.
58	215216	LHJD	Sc. b.	[5] *Oriole* ✚	1,152	1,056	219.8	35.1	21.3	1881	Sunderland, England.
59	205601		Slp.	Orizonte	7	7	32.1	13.0	5.3	1908	Ponce, P. R.
60	201688	KTPN	Sch.	Orleans ✚	751	605	180.0	38.0	13.9	1905	Bath, Me.
61	214542	LGMF	Sc. b.	[6] Orleans	1,602	1,426	244.1	41.0	19.7	1916	do.
62	206651		Sch.	Orlo	19	19	53.0	12.9	3.8	1909	Marysville, Wash.
63	219129	LTKC	Sc. b.	Ormond ✚	1,313	1,212	228.1	37.0	19.3	1919	Jacksonville, Fla.
64	205242		Sch.	Oscar	54	49	79.0	21.4	4.6	1908	Washington, D. C.
65	155432		Sch.	Osceola	50	27	71.6	19.8	8.1	1901	Milton, Fla.
66	215952	LJPP	Sc. b.	Osceola	1,621	1,472	245.9	41.2	20.1	1918	Bath, Me.
67	155423		Sch.	Otis Hubbard	23	23	59.8	19.6	4.4	1901	Elliott, Md.
68	210769		Sch.	Ottilee	21	18	54.4	17.1	4.8	1912	Bishops Head, Md.
69	19437		Sch.	Our Son	720	684	182.1	35.1	13.0	1875	Black River, Ohio.
70	200353		Sch.	Oxalis	25	16	52.7	18.5	4.6	1903	Biloxi, Miss.
71	221806		Slp.	Oyster	8	7	36.3	13.3	3.0	1921	Beaufort, S. C.
72	155171		Sch.	Oystermen	51	49	71.2	20.6	6.1	1899	St. Michaels, Md.
73	20492		Sch.	P. F. Leach	50	37	69.5	21.7	6.0	1873	Baltimore, Md.
74	3726		Slp.	[7] P. H. Tawes	10	10	44.0	15.1	3.6	1897	Wittman, Md.

[1] Formerly sc. b. {a Black, Sheridan, Wilson Co. No. C. b Number Twenty-three.

[2] Formerly sch. Carrie and Belle.

[3] Formerly {a sc. b. Old Dominion. b U. S. S. Old Dominion.

[4] Formerly sch. John B. Hegeman.

Line No.	Service	Crew	Name of owner	Home port	Address of owner
1	Frt.	4	Northern Barge Corporation (Del.)	Wilmington, Del.	Equitable Building.
2	Frt.	6	do	do	Do.
3	Frt.	4	do	do	Do.
4	Frt.	3	Cape Ann Granite Corporation (Mass.)	Gloucester, Mass.	Lanesville, Mass.
5	Frt.	5	Metropolitan Coal Co. (Mass.)	Boston, Mass.	20 Exchange Street.
6	Frt.	5	do	do	Do.
7	Frt.	5	do	do	Do.
8	Frt.	3	do	do	Do.
9	Frt.	5	do	do	Do.
10	Frt.	5	do	do	Do.
11	Frt.	5	do	do	Do.
12	Frt.	4	do	do	Do.
13	Frt.	4	O. N. Bennett	Crisfield, Md.	Sharptown, Md.
14	Frt.	4	Reading Co. (Pa.)	Philadelphia, Pa.	Reading Terminal.
15	Frt.	10	Samuel Selger	Portland, Me.	22 Portland Pier.
16	Frt.	3	Morecraft Transportation Corporation (Del.)	New York, N. Y.	17 Battery Place.
17	Frt.	4	Biloxi Fishermen's Packing Co. (Miss.)	Gulfport, Miss.	Biloxi, Miss.
18	Frt.	7	Halfhill Packing Corporation (Calif.)	Los Angeles, Calif.	456 South Spring Street.
19	Oys.	2	Frank E. Haynie	Crisfield, Md.	Fairmount, Md.
20	Oys.	3	Dulany W. Todd	do	Wingate, Md.
21	Frt.	6	Reading Co. (Pa.)	Philadelphia, Pa.	Reading Terminal.
22	Frt.	4	Morecraft Transportation Corporation (Del.)	New York, N. Y.	17 Battery Place.
23	Oys.	3	Dunbar-Dukate Co. (La.)	New Orleans, La.	1009 Maison Blanche Building.
24	Tnk.	4	Gulf Refining Co. (Tex.)	Port Arthur, Tex.	West Port Arthur, Tex.
25	Frt.	4	Dunbar-Duckate Co. (La.)	New Orleans, La.	1101 Maison Blanche Building.
26	Frt.	2	Vicente Morales	San Juan, P. R.	Culebra Island, P. R.
27	Frt.	4	Neptune Line, (Del.)	New York, N. Y.	25 Beaver Street.
28	F t.	3	Mrs. M. J. Keel	Gulfport, Miss.	De Lisle, Miss.
29	Frt.	6	Reading Co. (Pa.)	Philadelphia, Pa.	Reading Terminal.
30	Frt.	1	R. H. Ingersoll	Corpus Christi, Tex.	Palacios, Tex.
31	Oys.	2	P. Freeman Shores	Cape Charles, Va.	Tangier, Va.
32	Frt.	2	Diamond "P" Boat Line (Del.)	Philadelphia, Pa.	1021 North Delaware Avenue.
33	Frt.	2	Chatham Oyster Co. (Ga.)	Beaufort, S. C.	
34	Frt.	4	Benjamin F. Rippons	Crisfield, Md.	Hoopersville, Md.
35	Frt.	2	John T. Merryman	Washington, D. C.	1409 Belmont Street.
36	Frt.	5	J. W. T. Robinson	Crisfield, Md.	White Haven, Md.
37	Frt.	1	J. E. Sparrow	Elizabeth City, N. C.	Belhaven, N. C.
38	Oys.	2	Eddie Bennett	Cambridge, Md.	James. Md.
39	Oys.	6	Joseph N. Fowler	Philadelphia, Pa.	Port Norris, N. J.
40	Frt.	3	Geo. L. Lowe	Key West, Fla.	
41	Frt.	4	Sea Food Co. (Miss.)	Gulfport, Miss.	Biloxi, Miss.
42	Frt.	1	J. W. Nelson	Beaufort, N. C.	Atlantic, N. C.
43	Frt.	4	W. H. Foster	Gulfport, Miss.	Violet, La.
44	Frt.	12	Thomas Crowley	San Francisco, Calif.	1 Drumm Street.
45	Frt.	1	Paul J. Vinal	Portsmouth, N. H.	York, Me.
46	Frt.	3	Jovito Gonzalez	San Juan, P. R.	Vieques Island, P. R.
47	Frt.	2	James D. Webster	Annapolis, Md.	Solomons, Md.
48	Frt.	4	W. M. Sprinkle	Gulfport, Miss.	Pass Christian, Miss.
49	Frt.	3	Estebau Moreno	San Juan, P. R.	Arecibo, P. R.
50	Frt.	3	Reading Co. (Pa.)	Philadelphia, Pa.	Reading Terminal.
51	Oys.	2	J. R. Barnett	Corpus Christi, Tex.	Palacios, Tex.
52	Frt.	2	William Tief	Bridgeport, Conn.	East Port Chester, Conn.
53	Frt.	4	Walter S. Wingate	Cambridge, Md.	Hudson, Md.
54	Frt.	1	Allen Taylor	Beaufort, N. C.	Wit, N. C.
55	Frt.	14	Oregon Fir (Oreg.)	Portland, Oreg.	436 Railway Exchange Building.
56	Frt.	14	Oregon Pine (Oreg.)	do	437 Railway Exchange.
57	Frt.	17	Libby, McNeill & Libby (Me.)	San Francisco, Calif.	Merchants Exchange Building.
58	Frt.	5	Sipsey Barge & Towing Co. (La.)	New Orleans, La.	Whitney Building.
59	Frt.	3	Pedro Ortiz	San Juan, P. R.	Culebra Island, P. R.
60	Frt.	8	R. R. Freeman	Boston, Mass.	131 State Street.
61	Frt.	5	Staples Transportation Co. (Me.)	Fall River, Mass.	404 Davol Street.
62	Frt.	2	C. E. Fitch	Seattle, Wash.	Camano, Wash.
63	Frt.	5	Syndicate Managers	Baltimore, Md.	1331 Munsey Building.
64	Frt.	3	L. A. Clarke & Son	Washington, D. C.	Eighth and H Streets SW.
65	Fsh.	9	Warren Fish Co. (Fla.)	Pensacola, Fla.	Baylen Street Wharf.
66	Frt.	4	Westmoreland Coal Co. (Pa.)	Philadelphia, Pa.	224 South Third Street.
67	Frt.	2	H. Hansel Tyler	Crisfield, Md.	Fishing Creek, Md.
68	Oys.	2	J. T. Pritchett	do	Bishops Head, Md.
69	Frt.	7	Winand Schlosser	Milwaukee, Wis.	242 South Water Street.
70	Frt.	4	John F. Joullian	Gulfport, Miss.	Lakeshore, Miss.
71	Frt.	2	Chatham Oyster Co. (Ga.)	Beaufort, S. C.	
72	Oys.	3	Howard W. Shaw	Philadelphia, Pa.	Leesburg, N. J.
73	Frt.	4	Richard S. Dodson	Baltimore, Md.	St. Michaels, Md.
74	Oys.	3	Randolph White	Crisfield, Md.	White Haven, Md.

[4] Formerly (a. Uruguayan bk. Edith Wolden. b sc. b. Edith Wolden.

[6] Formerly sc. b. Northern No. 6.

[7] Formerly slp. Bena.

Line No.	Official No.	Signal letters	Rig	Name of vessel	Tonnage		Register dimensions			When built	Where built
					Gross	Net	Length	Breadth	Depth		
							Feet	*Feet*	*Feet*		
1	150509	.....	Slp.	P. M. Bowie	8	8	35.9	12.7	2.5	1890	Matagorda, Tex.
2	54624	.....	Sc. b.	Pacific	399	399	169.0	27.1	10.8	1901	Elkton, Md.
3	150552	KJVM	Bkn.	Pactolus	1,673	1,564	223.7	41.2	24.0	1891	Bath, Me.
4	150056	JRPL	Scb.	Palmyra	1,299	1,251	197.9	38.8	24.2	1865	....do.
5	218021	LRBT	Sch.	Pat Harrison ✚	1,145	1,032	193.0	41.0	19.8	1919	Biloxi, Miss.
6	206424	.....	Slp.	Patria	19	19	47.0	17.3	5.4	1909	Mayaguez, P. R.
7	219381	.....	Slp.	Patria	6	6	26.0	10.9	4.3	1919	Rincon, P. R.
8	219975	.....	Sch.	Patria	30	29	48.0	16.0	6.7	1919	Mayaguez, P. R.
9	150601	.....	Sch.	Patrick F. Prendergast	26	17	61.0	16.8	4.9	1892	St. Michaels, Md.
10	221141	MCPN	Sc. b.	[1] Paul Howard	2,219	2,125	267.3	46.0	23.6	1921	Portsmouth, N. H.
11	216809	LMQJ	Sch.	Paul E. Thurlow ✚	1,590	1,453	230.0	41.8	23.3	1918	Rockland, Me.
12	*150926	.....	Slp.	Pauline	8	8	41.9	16.0	3.5	1901	Crisfield, Md.
13	201620	.....	Sch.	Pawnee	20	13	50.3	19.4	3.7	1904	Handsboro, Miss.
14	150832	KPJH	Sc. b.	Paxinos	954	865	193.6	35.0	17.6	1899	Noank, Conn.
15	150845	KPMT	Sc. b.	Paxtang	954	865	193.6	35.0	17.6	1899	.....do.
16	150290	.....	Slp.	Pearl	10	10	34.6	14.0	4.6	1883	.....do.
17	150361	.....	Slp.	Pearl	10	5	42.3	14.5	3.4	1885	Madison, Md.
18	205801	.....	Sch.	Pearl	27	18	58.4	19.6	3.9	1908	De Lisle, Miss.
19	20390	.....	Slp.	Pearlia and Lelia	10	6	37.5	14.5	4.0	1871	Chester, Pa.
20	150321	.....	Sch.	Peerless	19	18	42.6	15.8	4.6	1884	Marco, Fla.
21	215480	LHRK	Sc. b.	Pennington	967	894	196.3	34.6	18.3	1917	Baltimore, Md.
22	211123	LOVH	Sc. b.	Pennyback	739	642	177.6	35.0	14.5	1913	Noank, Conn.
23	219710	.....	Sch.	Pennsylvania	82	82	88.0	24.5	9.2	1920	Mayaguez, P. R.
24	19693	.....	Sch.	Pensacola	24	23	52.0	18.6	5.4	1862	Somerset County, Md.
25	204594	.....	Slp.	Pepito	8	8	40.5	13.9	3.7	1907	Mayaguez, P. R.
26	218474	.....	Slp.	Pepito	10	10	39.3	12.1	4.2	1919	.....do.
27	150580	.....	Sc. b.	Pequest	843	804	192.1	35.3	15.3	1891	Noank, Conn.
28	24449	HSBD	Sc. b.	[2] Pequot	705	662	220.2	35.7	14.3	1864	New York, N. Y.
29	150916	.....	Slp.	Percy E. Shores	7	7	45.0	15.4	3.4	1901	Deal Island, Md.
30	216723	.....	Sch.	Perfection	27	17	57.7	18.6	4.1	1918	Seymour, Miss.
31	150474	.....	Sch.	Peshtigo	633	573	201.0	34.4	12.0	1889	Milwaukee, Wis.
32	150897	.....	Sch.	[3] Petra	40	38	66.0	18.0	7.0	1850	Unknown.
33	150075	.....	Sch.	Phillip Kirkwood	42	28	69.5	23.3	5.2	1876	Onancock, Va.
34	150184	.....	Sch.	Phillip Mehrhof	56	53	70.0	25.3	5.0	1879	Nyack, N. Y.
35	150837	KPLN	Sch.	Philippine	523	491	162.5	36.8	12.2	1899	Alameda, Calif.
36	150920	.....	Sch.	Philomena	20	12	55.1	18.8	3.7	1901	De Lisle, Miss.
37	150795	KNQV	Sch.	Phoenix	901	838	194.0	35.0	17.6	1898	Noank, Conn.
38	145374	.....	Sch.	[4] Phyllis	43	36	68.9	22.9	4.8	1884	Marcus Hook, Pa.
39	214473	LFSM	Bkn.	[5] *Phyllis*	2,258	2,128	278.1	41.9	24.5	1886	Glasgow, Scotland.
40	219900	LWHN	Bkn.	Phyllis Comyn ✚	2,266	2,129	266.5	46.0	24.1	1920	Rolph, Calif.
41	210791	LCRG	Sc. b.	Pickering	739	642	177.6	35.0	14.5	1912	Noank, Conn.
42	210796	.....	Slp.	Pierce	8	7	36.3	13.2	3.4	1912	Port Royal, S. C.
43	150980	.....	Sch.	Pirate	32	26	61.8	18.4	4.7	1902	Baltimore, Md.
44	203157	KVLP	Sc. b.	[6] Pittston	466	440	180.0	30.0	14.0	1906	Sharptown, Md.
45	19522	.....	Sch.	Plan	25	24	53.6	17.8	5.5	1855	Accomac Co., Va.
46	150638	.....	Sch.	Pluck	6	6	43.0	12.0	2.5	1893	Tilghman, Md.
47	150984	.....	Slp.	Pluma	6	6	29.8	10.2	4.8	1901	Culebra, P. R.
48	150766	.....	Sch.	Plunger	6	6	43.4	13.8	2.6	1897	Hoopersville, Md.
49	204240	.....	Slp.	Pocahontas	9	9	29.0	11.4	6.4	1907	Vinal Haven, Me.
50	211568	.....	Sch.	[7] Pocahontas	37	37	60.0	18.0	7.5	1913	Mayaguez, P. R.
51	202355	.....	Sc. b.	Pocono	698	628	156.0	34.5	16.0	1905	Newburgh, N. Y.
52	202810	KVFP	Sc. b.	Pocopson	721	623	177'0	35.0	14.2	1906	Noank, Conn.
53	150611	.....	Sch.	Port Admiral	38	26	60.0	20.2	5.3	1892	Port Townsend, Wash.
54	167794	MCQF	Sc. b.	[8] Portland ✚	2,120	2,049	267.3	46.0	23.6	1919	Quantico, Va.
55	221179	MCQV	Sc. b.	[9] Portsmouth	2,215	2,128	267.3	46.3	23.6	1921	Sollers Point, Md.
56	211309	.....	Sch.	Porvenir	10	10	40.0	14.0	3.8	1913	Rincon, P. R.
57	205675	KWRF	Sc. b.	Potomac	823	772	203.4	35.0	13.6	1908	Elkton, Md.
58	215678	LJCB	Sc. b.	Pottstown	974	901	194.5	34.6	18.3	1917	Baltimore, Md.
59	150000	JQMF	Sc. b.	*Pottsville*	1,283	1,204	248.4	37.1	18.3	1874	Philadelphia, Pa.
60	200617	.....	Slp.	Poughkeepsie	11	7	31.6	15.0	3.1	1903	Shipyard, Ga.
61	19738	.....	Sch.	President Fillmore	12	12	39.4	12.7	3.8	.....	Unknown.
62	150679	KMGC	Sc. b.	Preston	855	823	192.6	34.7	10.0	1894	Noank, Conn.
63	150974	.....	Sch.	Preston Lewis	26	26	69.0	20.6	5.7	1902	Inverness, Md.
64	213604	LFNT	Bkn.	[10] Prins Valdemar	1,338	1,227	226.1	37.3	21.5	1892	Elsinore, Denmark.
65	75187	.....	Sch.	[11] Priscilla	73	70	89.0	23.0	5.5	1868	Barkers Landing, Del.
66	150426	.....	Slp.	Priscilla	10	10	34.2	14.0	4.2	1888	Patchogue, N. Y.
67	201428	.....	Sch.	Priscilla	7	7	38.6	11.4	2.4	1904	Beaufort, N. C.
68	150658	.....	Sch.	Privateer	21	19	45.0	15.4	2.9	1893	Cocoa, Fla.
69	150049	.....	Sch.	Prize	28	18	54.0	18.0	5.0	1875	Bridgeton, N. J.
70	222321	.....	Sch.	Progress	80	64	75.0	25.3	6.7	1922	Deer Isle, Me.
71	215749	LJFH	Sc. b.	Providence	1,371	1,257	228.7	40.0	16.0	1917	Wilmington, Del.
72	223763	.....	Slp.	[12] Providence	6	6	29.0	10.6	4.7	1921	East End Tortola, British West Indies.

[1] Formerly sc. b. Smith & Terry No. 3.
[2] Formerly sc. b. Thetis.
[3] Formerly Spanish sch. Petra.
[4] Formerly sch. {a Thomas J. Clayton. b Pearl Cullen.
[5] Formerly Chilean bkn. Australia.
[6] Formerly sc. b. Annapolis.

Line No.	Service	Crew	Name of owner	Home port	Address of owner
1	Frt.	2	Horatio	Corpus Christi, Tex	
2	Frt.	3	Estate of R. Duke Wathen	Baltimore, Md	Pratt and Frederick Streets.
3	Frt.	18	Naknek Packing Co. (Calif.)	San Francisco, Calif	2 Pine Street.
4	Frt.	6	S. A. Perkins	Tacoma, Wash	Box 1630.
5	Frt.	10	S. A. Tonsmière	Mobile, Ala	Peoples Bank, St. Francis and Conception Streets.
6	Frt.	4	Jose Avelino Padilla	San Juan, P. R	Cabo Rojo, P. R.
7	Frt.	3	Maria Perez de Cirino	do	Vieques, P. R.
8	Frt.	3	Augustin Lledo	do	Ponce, P. R.
9	Frt.	2	Isaiah Madkins	Baltimore, Md	1408 Webster Street.
10	Frt.	8	Thomas J. Howard	New York, N. Y	1 Broadway.
11	Frt.	11	New England Maritime Co. (Me.)	Boston, Mass	131 State Street.
12	Frt.	4	Asbury F. Bradshaw	Crisfield, Md	Tylertown, Md.
13	Fsh.	3	Alabama Canning Co. (Ala.)	Mobile, Ala	Bayou la Batre, Ala.
14	Frt.	5	Reading Co. (Pa.)	Philadelphia, Pa	Reading Terminal.
15	Frt.	4	do	do	Do.
16	Fsh.	1	Frederick W. Layer	New York, N. Y	25 South Street.
17	Frt.	6	Joseph Pierson	Wilmington, Del	New Castle, Del.
18	Frt.	4	Sea Food Co. (Miss.)	Gulfport, Miss	Biloxi, Miss.
19	Oys.	2	Ernest Carlston Sutton	Philadelphia, Pa	Bridgeton, N. J.
20	Frt.	6	D. A. Alissandratos	Tampa, Fla	Tarpon Springs, Fla.
21	Frt.	6	Reading Co. (Pa.)	Philadelphia, Pa	Reading Terminal.
22	Frt.	3	do	do	Do.
23	Frt.	5	Sergio Seijo	San Juan, P. R	Arecibo, P. R.
24	Frt.	3	John J. Flippo	Alexandria, Va	Widewater, Va.
25	Frt.	4	Juan Flores	San Juan, P. R	Fajardo, P. R.
26	Frt.	3	Americo Andrini	do	Do.
27	Frt.	3	Morecraft Transportation Corporation (Del.)	Wilmington, Del	7 West Tenth Street.
28	Frt.	4	Thames Tow Boat Co. (Conn)	New London, Conn	Bank Street.
29	Frt.	4	J. H. Howeln	Washington, N. C	Belhaven, N. C.
30	Fsh.	5	Sea Food Co. (Miss.)	Gulfport, Miss	Biloxi, Miss.
31	Frt.	6	Peshtigo Transportation Co. (Ind.)	Chicago, Ill	Michigan City, Ind.
32	Frt.	4	Miguel Piccini	San Juan, P. R	Mayaguez, P. R.
33	Frt.	5	Monnie Jones	Crisfield, Md	Chance, Md.
34	Frt.	2	Hezekiah Frost	Perth Amboy, N. J	Matawan, N. J.
35	Frt.	8	Sanders & Kirchmann (Inc.)	San Francisco, Calif	American National Bank Building.
36	Frt.	2	Mrs. E. S. Lapez	Gulfport, Miss	Biloxi, Miss.
37	Frt.	3	Thomas J. Howard	New York, N. Y	1 Broadway.
38	Frt.	3	E. A. Fisher	Perth Amboy, N. J	Sayreville, N. J.
39	Frt.	18	Penn Transit Navigation Co. (Ltd.) (Del.)	New York, N. Y	30 Church Street.
40	Frt.	4	Pacific Freighters Co. (Calif.)	San Francisco, Calif	310 California Street.
41	Frt.	3	Reading Co. (Pa.)	Philadelphia, Pa	Reading Terminal.
42	Frt.	2	Chatham Oyster Co. (Ga.)	Beaufrot, S. C	
43	Frt.	2	Daniel Malone	Baltimore, Md	111 South Linwood Avenue.
44	Frt.	2	Neptune Line (Del.)	New York, N. Y	25 Beaver Street.
45	Frt.	2	John J. Crouch	Baltimore, Md	Rock Hall, Md.
46	Frt.	2	Hobart C. Harrison	Cambridge, Md	Bar Neck, Md.
47	Frt.	3	Ramon Marrero	San Juan, P. R	La Roma, P. R.
48	Oys.	4	Otto E. Ford	Crisfield, Md	Fairmount, Md.
49	Frt.	1	Victor J. Spicer	Bath, Me	
50	Frt.	4	Esteban Moreno	San Juan, P. R	Arecibo, P. R.
51	Frt.	3	Morecraft Transportation Corporation (Del.)	Wilmington, Del	7 West Tenth Street.
52	Frt.	4	Reading Co. (Pa.)	Philadelphia, Pa	Reading Terminal.
53	Frt.	1	Pacific Mild Cure Co. (Wash.)	Ketchikan, Alaska	Petersburg, Alaska.
54	Frt.	5	Southern Transportation Co. (N. J.)	Philadelphia, Pa	Commercial Trust Building.
55	Frt.	5	do	do	Do.
56	Frt.	3	Adrian Perez	San Juan, P. R	78 San Sebastian Street.
57	Frt.	3	P. Dougherty Co	Baltimore, Md	Hearst Tower Building.
58	Frt.	6	Reading Co. (Pa.)	Philadelphia, Pa	Reading Terminal.
59	Frt.	18	Seaboard Transportation Co. (N. J.)	Boston, Mass	141 Milk Street.
60	Frt.	3	Martin George	Beaufort, S. C	Bluffton, S. C.
61	Frt.	8	George Papanika	Key West, Fla	
62	Frt.	3	Reading Co. (Pa.)	Philadelphia, Pa	Reading Terminal.
63	Frt.	3	Robert E. Gootee	Cambridge, Md	
64	Frt.	13	Charles G. A. Pfitsch	New York, N. Y	233 Broadway.
65	Frt.	4	John W. Horner	Crisfield, Md	Princess Anne, Md.
66	Frt.	1	Clinton F. Hopkins	Bridgeport, Conn	Mianus, Conn.
67	Frt.	1	E. W. Salter	Beaufort, N. C	Sealevel, N. C.
68	Frt.	4	William M. Carey	Key West, Fla	
69	Frt.	6	George C. Peterson	Philadelphia, Pa	Newport, N. J.
70	Frt.	2	H. H. Billings & Sons	Belfast, Me	Eggemoggin, Me.
71	Frt.	2	P. Dougherty Co. (Md.)	Baltimore, Md	Hearst Tower Building.
72	Frt.	3	H. P. Hendriksen	St. Thomas, Virgin Islands.	Kingshill, Virgin Islands.

[7] Formerly sch. Julia Estrella.
[8] Formerly sc. b. Abra.
[9] Formerly sc. b. Northern No. 43.
[10] Formerly (*a* Danish bkn. Prins Valdemar. (*b* Mexican sc. b. Prins Valdemar.
[11] Formerly sch. John P. Connor.
[12] Formerly British slp. Wheel of Fortune.

Line No.	Official No.	Signal letters	Rig	Name of vessel	Tonnage		Register dimensions			When built	Where built
					Gross	Net	Length	Breadth	Depth		
							Feet	*Feet*	*Feet*		
1	215526	.....	Sch.	Providencia	25	25	57.7	18.3	6.3	1917	Mayaguez, P. R.
2	150973	KSDJ	Bkn.	Puako	1,084	1,011	221.0	42.0	17.0	1902	Oakland, Calif.
3	162424	MFPJ	Sc. b.	PURE OIL COMPANY NO. 3.	754	743	172.4	34.2	13.2	1905	Wilmington, Del.
4	150547	.....	Slp.	Puritan	7	7	27.3	12.6	3.6	1890	Red Bank, N. J.
5	215687	LJCH	Sch.	Purnell T. White ✚	751	688	184.5	37.5	14.0	1917	Sharptown, Md.
6	223851	.....	Sch.	[1] Quest	14	6	39.9	10.8	4.3	1920	Mare Island, Calif.
7	205778	.....	Slp.	Quick Time	5	5	39.5	12.2	2.8	1907	Deep Creek, Va.
8	20585	.....	Sch.	Qui Vive	9	9	54.0	15.6	3.6	1881	Calvert Co., Md.
9	110532	.....	Sch.	R. Bottsford	499	474	167.1	32.9	10.6	1882	Lorain, Ohio.
10	110530	.....	Sch.	R. A. Dodson	22	15	54.0	16.5	4.7	1882	St. Michaels, Md.
11	209239	.....	Slp.	R. A. Merredith	10	7	39.2	13.8	3.9	1911	Rumbley, Md.
12	111134	.....	Sch.	R. B. Haynie	31	22	64.6	19.1	5.0	1896	Solomons, Md.
13	116178	.....	Sch.	R. B. Spedden	84	80	85.6	24.0	6.3	1874	Dorchester Co., Md.
14	110551	.....	Sch.	R. E. Powell	68	49	83.8	22.9	6.3	1882	Whites Landing, Md.
15	110961	.....	Sch.	R. H. Daugherty	18	12	59.5	17.5	4.4	1891	Madison, Md.
16	111127	.....	Slp.	R. L. Miles	8	5	39.9	13.1	3.3	1896	Oriole, Md.
17	218894	LSTM	Sch.	R. R. Govin	872	770	186.5	37.0	17.6	1919	Linoleumville, N. Y.
18	203687	KVRN	Sc. b.	[2] R. W. Macdonald	630	590	199.0	32.1	11.7	1906	Elkton, Md.
19	224558	.....	Sch.	R. & A. Jeffries	58	36	70.9	22.0	6.5	1925	Dorchester, N. J.
20	218082	.....	Sch.	Rachel	528	457	147.6	34.4	14.6	1919	Moss Point, Miss.
21	210570	LCPD	Sc. b.	Rahn	932	704	194.5	34.4	17.5	1912	Bath, Me.
22	110060	.....	Sch.	Railroad	36	35	53.9	19.5	6.3	1872	Castine, Me.
23	221737	MDHF	Sch.	[3] Ralph S. Parsons	431	388	155.2	33.8	12.1	1917	Cheverie, N. S.
24	202496	.....	Slp.	Ralph T. Webster	10	8	47.7	15.3	3.5	1905	Oriole, Md.
25	218601	LSDF	Sc. b.	Ramos ✚	1,208	1,145	227.2	37.5	18.7	1919	Morgan City, La.
26	111210	KNWL	Sc. b.	Randolph	567	499	175.0	34.6	11.7	1899	Noank, Conn.
27	215005	LHBP	Sch.	Rassapeage ✚	971	859	194.4	39.5	14.7	1917	Brunswick, Ga.
28	110593	.....	Sch.	Raymond	28	27	52.0	18.0	5.0	1883	St. Michaels, Md.
29	111248	.....	Slp.	Raymond C.	5	5	36.5	12.6	2.8	1899	Oriole, Md.
30	111375	.....	Slp.	Raymond S.	6	6	40.8	13.5	2.4	1901	Tilghman, Md.
31	223894	.....	Slp.	Rayo	5	5	29.3	10.5	3.5	1924	Boqueron, P. R.
32	223628	.....	Slp.	Reamer	9	7	32.5	14.2	3.4	1923	Hiltonhead, S. C.
33	111332	.....	Sch.	Rebecca	79	49	83.8	22.7	9.0	1901	Essex, Mass.
34	222560	MDTK	Sch.	[4] Rebecca C. Scott	813	724	177.8	36.4	18.3	1919	Alma, New Brunswick.
35	117016	.....	Sch.	[5] Rebecca D. Bell	58	58	73.0	23.2	5.9	1901	Pocomoke City, Md.
36	21518	HQLB	Sch.	Rebecca G. Whilldin	220	188	105.5	28.5	9.5	1853	Milford, Del.
37	110142	JNRL	Sch.	Rebecca J. Moulton	482	448	143.6	32.5	16.1	1873	East Boston, Mass.
38	111071	KMCP	Sch.	Rebecca R. Douglas ✚	475	299	138.8	33.9	9.5	1894	Bath, Me.
39	110704	.....	Slp.	Rebecca T. Ruark	10	10	47.3	15.7	3.7	1886	Taylors Island, Md.
40	110049	.....	Slp.	Reckless	9	9	39.4	14.4	3.5	1884	St. Michaels, Md.
41	110950	KJWF	Sch.	Regina	114	96	87.8	25.5	7.6	1891	Machias, Me.
42	219338	LVBQ	Bkn.	Reine Marie Stewart	1,307	1,186	218.0	41.4	19.4	1919	Thomaston, Me.
43	200310	.....	Slp.	Reliance	6	6	38.8	13.2	3.6	1903	Leemont, Va.
44	201314	.....	Slp.	Reliance	7	7	41.0	14.3	2.7	1904	Fishing Creek, Md.
45	111266	KPQW	Sc.b.	Remus	531	464	107.0	34.6	11.5	1900	Noank, Conn.
46	110877	.....	Sch.	Rescue	27	19	60.7	18.2	5.0	1890	Pocomoke City, Md.
47	221939	.....	Sch.	Resolucion	26	26	49.3	16.6	6.0	1921	Mayaguez, P. R.
48	111392	KRMF	Sch.	Resolute	684	610	182.2	39.5	14.2	1902	Hoquiam, Wash.
49	204565	.....	Slp.	Rew Brothers	6	6	41.5	14.6	3.2	1907	Justisville, Va.
50	111357	.....	Slp.	Rhoda M. Parker	6	6	37.6	14.3	2.7	1901	Fishing Creek, Md.
51	110808	KGCV	Sch.	Richard Cromwell	118	112	98.5	26.5	6.6	1888	Madison, Md.
52	111394	.....	Sch.	Richard Robbins, sr.	26	16	49.5	18.3	5.4	1902	Greenwich, N. J.
53	21656	.....	Sch.	Richard Vaux	24	16	49.5	17.2	4.7	1866	Newport, N. J.
54	216161	LKMT	Sch.	Richard T. Green ✚	1,467	1,355	214.7	42.0	20.6	1918	Chelsea, Mass.
55	111094	KMLS	Sc.b.	Richardson	693	613	173.2	35.0	14.2	1895	Noank, Conn.
56	209175	LBCF	Sch.	Richmond	288	265	135.3	26.5	9.0	1909	Sharptown, Md.
57	209216	.....	Slp.	Ringgold Brothers	29	22	56.0	19.2	5.3	1911	Oriole, Md.
58	224314	.....	Slp.	River Queen	8	6	31.2	13.1	3.2	1924	Hiltonhead, S. C.
59	130470	KHCN	Sc.b.	[6] Riverside	863	845	176.0	36.8	17.3	1890	Brooklyn, N. Y.
60	111162	.....	Slp.	River View	6	6	41.0	13.1	2.8	1897	Bishops Head, Md.
61	203763	.....	Sch.	Rizzo	16	10	44.9	16.6	3.8	1906	Bonfouca, La.
62	224361	.....	Slp.	Roam	9	7	33.1	14.0	3.6	1924	Hiltonhead, S. C.
63	111366	.....	Sch.	Robbins	7	7	50.0	12.0	2.6	1901	Taylors Island, Md.
64	75589	JNVS	Sch.	[1] Robert	155	147	111.2	23.6	8.5	1874	Laurel, Del.
65	110601	.....	Sch.	Robert and Jennie	50	47	62.5	23.3	5.1	1883	San Francisco, Calif.
66	111269	.....	Sch.	Robert Hood	22	16	58.0	21.1	4.2	1900	Logtown, Miss.
67	26649	HSTN	Sch.	[6] Robert McClintock	154	125	96.0	26.7	7.4	1858	Norwalk, Conn.
68	21984	.....	Sch.	Robert Pettis	65	62	79.2	22.0	7.5	1870	Essex, Conn.
69	203701	.....	Sch.	Robert B. Burney	39	39	55.5	18.2	5.8	1906	Dover Bluff, Ga.
70	110241	.....	Sch.	Robert C. Christopher	6	6	44.0	11.0	2.6	1875	Crisfield, Md.
71	210634	LVQW	Sch.	Robert L. Bean	1,335	1,238	216.0	40.8	21.3	1920	Camden, Me.
72	110436	.....	Sc.b.	Robert L. Fryer	527	501	175.0	33.3	11.3	1880	Detroit, Mich.
73	111371	.....	Slp.	Robert L. Tawes	9	9	45.6	15.6	4.0	1901	Pocomoke City, Md.
74	213634	.....	Slp.	Robert L. Webster	35	29	60.0	20.3	5.8	1915	Oriole, Md.

[1] Formerly U. S. Navy gn. s. No. 8591.
[2] Formerly sc. b. John T. Donohue.
[3] Formerly British sch. Ralph S. Parsons.
[4] Formerly British bkn. Whiteson.

Line No.	Service	Crew	Name of owner	Home port	Address of owner
1	Frt.	5	Miguel Simons	San Juan, P. R.	Vieques, P. R.
2	Frt.	12	Barkentine Punko Co. (Calif.)	San Francisco, Calif.	310 California Street.
3	Frt.	5	Pure Oil S. S. Co. (Del.)	Philadelphia, Pa.	Lafayette Building.
4	Frt.	1	Samuel F. Aumack	Perth Amboy, N. J.	Keyport, N. J.
5	Frt.	8	R. B. White	Crisfield, Md.	Salisbury, Md.
6	Frt.	2	R. M. Nye	San Francisco, Calif.	520 Battery Street.
7	Frt.	3	Richard Ford	Crisfield, Md.	Rumbley, Md.
8	Frt.	4	John F. Berridge	Cambridge, Md.	Bar Neck, Md.
9	Frt.	7	Saginaw Bay Transportation Co. (Ohio)	Cleveland, Ohio	Fairport, Ohio.
10	Oys.	5	Boyd Fagon	Philadelphia, Pa.	Port Norris, N. J.
11	Oys.	3	Raymond A. Evans	Crisfield, Md.	Ewell, Md.
12	Frt.	2	George W. Ellis	Annapolis, Md.	River Springs, Md.
13	Frt.	3	R. Duke Wathen	Baltimore, Md.	Pratt and Frederick Street.
14	Frt.	4	F. P. Cooper	Reedville, Va.	Burgess Store, Va.
15	Frt.	2	Daniel J. E. Jones	Crisfield, Md.	Chance, Md.
16	Frt.	4	Willie C. Abbott	....do	Deal Island, Md.
17	Frt.	8	Lawrence Corporation (Me.)	New York, N. Y.	35 South William Street.
18	Frt.	2	Eastern Transportation Co. (Del.)	Wilmington, Del.	Ford Building.
19	Oys.	12	Robert L. Jefferies	Philadelphia, Pa.	Port Norris, N. J.
20	Frt.	7	W. B. Patterson	Mobile, Ala.	Van Heynigen Brokerage Co.
21	Frt.	3	Lehigh Coal & Navigation Co. (Pa.)	New York, N. Y.	143 Liberty Street.
22	Frt.	1	B. E. Hume	Boothbay, Me.	Boothbay Harbor, Me
23	Frt.	7	Neches Transportation Co. (Tex.)	Port Arthur, Tex.	Beaumont, Tex.
24	Oys.	3	Elwood Johnson	Crisfield, Md.	Rhodes Point, Md.
25	Frt.	4	Syndicate Managers	Baltimore, Md.	1331 Munsey Building.
26	Frt.	2	Staples Transportation Co. (Me.)	Fall River, Mass.	404 Davol Street.
27	Frt.	14	Chas. I. Denechaud	New Orleans, La.	Hibernia Building.
28	Frt.	4	Mrs. Caroline M. Mears	Reedville, Va.	Belinda, Va.
29	Frt.	2	Herman Jones	Cambridge, Md.	
30	Frt.	3	George H. Cummings	....do	Tilghman, Md.
31	Frt.	3	Luis Pabon, jr.	San Juan, P. R.	Boqueron, P. R.
32	Frt.	2	F. W. Harris	Beaufort, S. C.	Hiltonhead, S. C.
33	Frt.	5	Healey and Siebert	San Juan, P. R.	Mayaguez, P. R.
34	Frt.	9	Lemuel A. Scott	Mobile, Ala.	City Bank Building.
35	Oys.	6	George C. Bell, jr.	Philadelphia, Pa.	Bivalve, N. J.
36	Frt.	3	Magnus Benjamin	Boston, Mass.	138 Meridian Street.
37	Frt.	10	O. A. Gilbert	....do	75 State Street.
38	Frt.	6	Clarence A. Small	Machias, Me.	Machiasport, Me.
39	Oys.	3	W. Alvin Cook	Cambridge, Md.	Henry Street.
40	Frt.	5	Jerry Valliant	Baltimore, Md.	Oxford, Md.
41	Frt.	2	Emery C. Wallace	Portland, Me.	8 Sherman Street.
42	Frt.	13	Richard O. Elliott	Rockland, Me.	Thomaston, Me.
43	Frt.	3	Daniel S. Somers	Crisfield, Md.	Ewell, Md.
44	Oys.	4	Lloyd V. Kerwan	....do	Crapo, Md.
45	Frt.	2	Staples Transportation Co. (Me.)	Fall River, Mass.	404 Davol Street.
46	Frt.	2	J. W. Trantmein	Annapolis, Md.	
47	Frt.	3	Antonio Perez Bermudez	San Juan, P. R.	Ponce, P. R.
48	Frt.	10	Whitney & Bodden Shipping Co. (Ala.)	Mobile, Ala.	50 South Commerce Street.
49	Oys.	4	Julius Webster	Crisfield, Md.	Wenona, Md.
50	Oys.	2	H. S. Tolan	Washington, N. C.	Belhaven, N. C.
51	Frt.	5	Chas. M. Struven	Baltimore, Md.	114 South Frederick Street.
52	Oys.	6	Boyd Robbins	Philadelphia, Pa.	Port Norris, N. J.
53	Oys.	5	Thomas Earl	....do	Do.
54	Frt.	7	Atlantic & Southern Navigation Co. (Mass.)	Boston, Mass.	84 State Street.
55	Frt.	4	Reading Co. (Pa.)	Philadelphia, Pa.	Reading Terminal.
56	Frt.	6	Charles M. Struven	Baltimore, Md.	114 South Frederick Street.
57	Frt.	6	Lee Ford	Crisfield, Md.	Dames Quarter, Md.
58	Frt.	2	William Ford	Beaufort, S. C.	Hiltonhead, S. C.
59	Frt.	4	Neptune Line (Del.)	New York, N. Y.	25 Beaver Street.
60	Mso.	4	William E. Gambrill	Cambridge, Md.	
61	Frt.	3	Joseph Doucet	New Orleans, La.	Bonfouca, La.
62	Frt.	2	Mingo Green	Beaufort, S. C.	Hiltonhead, S. C.
63	Oys.	5	Joseph M. Downey	Cambridge, Md.	
64	Frt.	4	Estate of R. Duke Wathen	Baltimore, Md.	Pratt and Frederick Streets.
65	Frt.	1	Daniel Thompson	San Francisco, Calif.	Third Street Wharf.
66	Frt.	4	William A. Fostor	New Orleans, La.	933 Howard Street.
67	Frt.	6	Joseph M. White	Baltimore, Md.	114 South Frederick Street.
68	Frt.	3	Eugene Nutter	Bath, Me.	Steuben, Me.
69	Frt.	4	T. C. Hamilton	Tampa, Fla.	Fort Myers, Fla.
70	Oys.	3	Charles H. Jones	Crisfield, Md.	Bishops Head, Md.
71	Frt.	9	Richard O. Elliott	Rockland, Me.	Thomaston, Me.
72	Frt.	6	Central Transportation Co. (Ind.)	Chicago, Ill.	Insurance Exchange Building.
73	Frt.	1	John S. Wheatley	Cape Charles, Va.	Tangier, Va
74	Oys.	6	Robert L. Webster	Crisfield, Md.	Deal Island, Md.

[5] Formerly sch. Sweet.
[6] Formerly sc. b. N. and W. 3.
[7] Formerly sch. John A. Curtis.
[8] Formerly sch. Wm. F. Burden.

Line No.	Official No.	Signal letters	Rig	Name of vessel	Tonnage		Register dimensions			When built	Where built
					Gross	Net	Length	Breadth	Depth		
							Feet	*Feet*	*Feet*		
1	111223	KPDF	Sch.	Robert R. Hind	564	520	162.5	36.8	12.8	1899	Alameda, Calif.
2	110500		Sch.	Robert T. Lore	33	20	60.4	19.9	5.7	1881	Bridgeton, N. J.
3	209217		Slp.	Robert W. Cole	25	20	54.7	18.3	5.1	1911	Oriole, Md.
4	111372		Sch.	Robt. Jno. Beswick	105	80	80.0	26.5	6.0	1901	Milford, Del.
5	111347	KQVT	Sc.b.	Robesonia	955	866	195.0	35.0	17.6	1901	Noank, Conn.
6	222623	MDTV	Sc.b.	ROCK HARBOR	943	915	188.9	34.1	16.3	1922	Camden, N. J.
7	222648	MDVH	Sc.b.	ROCK HAVEN	943	915	188.9	34.1	16.3	1922	do
8	111339	KQTG	Sl. b.	Rockland	481	403	163.6	34.3	10.4	1901	Bath, Me.
9	222519	MDST	Sc.b.	ROCKLAND	943	915	188.9	34.1	16.3	1922	Camden, N. J.
10	222548	MDKC	Sc.b.	ROCKPORT	943	915	188.9	34.1	16.3	1922	do
11	222586	MDTQ	Sc.b.	ROCKVILLE	943	915	188.9	34.1	16.3	1922	do
12	218534	LSBP	Bkn.	Rolph ✚	1,386	1,224	231.4	43.5	18.6	1919	Rolph, Calif.
13	222810		Sch.	[1] Roma	80	70	82.7	23.1	8.3	1921	Bonaire, Dutch West Indies.
14	202878		Sch.	Romance	136	96	108.0	25.2	11.6	1906	Essex, Mass.
15	111108	KMQP	Sc.b.	Rondout	831	764	181.6	35.3	16.1	1896	Bath, Me.
16	111367		Slp.	Roosevelt	6	6	36.0	14.0	2.5	1901	Cambridge, Md.
17	110528		Sch.	Rosa A	36	22	59.6	20.6	4.8	1882	Biloxi, Miss.
18	202509		Slp.	Rosa Augusta	10	8	47.6	15.3	3.5	1905	St. Peters, Md.
19	111244		Sch.	Rosa Lambert	25	16	48.0	17.1	5.1	1899	Essington, Pa.
20	111049		Sch.	Rosa Pierce	8	8	41.5	13.2	3.0	1893	North River, N. C.
21	216202	LKNP	Sch.	Rosalie Hull	826	711	184.5	38.0	14.7	1918	Savannah, Ga.
22	111293	KQDL	Sch.	Rosamond	1,030	985	201.0	41.0	17.0	1900	Benecia, Calif.
23	215655		Slp.	Rose	8	8	36.6	12.7	2.5	1917	Double Bayou, Tex.
24	215706		Sc.b.	Rose	443	421	184.6	23.9	11.2	1917	Pocomoke City, Md.
25	216507	LMBF	Sch.	Rose Mahony ⊙	2,051	1,933	260.7	48.3	22.4	1918	Benecia, Calif.
26	215861	LJMB	Sch.	Rosemary ✚	901	790	184.0	38.0	16.2	1917	Handsboro, Miss.
27	212568	LDPM	Sch.	[2] Roseway	291	244	120.0	28.4	12.4	1907	Shelburne, Novia Scotia.
28	111201		Sch.	Rosie Agnes	6	6	41.3	12.0	2.6	1896	Bishops Head, Md.
29	110490		Sch.	Rosie Beatrice	25	24	54.8	18.5	4.7	1881	Madison, Md.
30	205803		Sch.	Rover	14	8	45.0	16.8	2.9	1908	Bay St. Louis, Miss.
31	110563		Sch.	Roxanna Francis	60	45	81.2	23.2	6.4	1882	Pocomoke City, Md.
32	110803		Slp.	Ruby	6	5	31.9	13.2	3.2	1888	Greenport, N. Y.
33	110956		Slp.	Ruby G. Ford	9	5	45.0	15.6	2.6	1891	Fairmount, Md.
34	110263	JRKP	Sch.	Rufus E. Wood	1,432	1,350	200.1	40.4	24.5	1875	Deering, Me.
35	110999		Sch.	Russell C	10	9	52.0	15.0	3.1	1892	Oxford, Md.
36	205763		Slp.	Russell and Alice	16	12	49.4	15.7	4.2	1908	Oriole, Md.
37	219909	LWHV	Bkn.	Russell Haviside ✚	2,263	2,132	266.5	46.0	24.1	1920	Rolph, Calif.
38	111416		Sch.	Russell De Hughlett	32	27	65.6	19.2	5.6	1902	Madison, Md.
39	111370		Sch.	Russell A. Wingate	31	31	66.8	19.4	5.4	1901	Madison, Md.
40	111156		Sch.	Ruth	10	7	47.0	13.6	3.1	1897	Smyrna, N. C.
41	111365		Slp.	Ruth	8	8	43.2	14.5	3.7	1901	Oriole, Md.
42	111382		Sch.	Ruth	16	11	47.6	17.0	3.3	1901	De Lisle, Miss.
43	203570		Slp.	Ruth	7	5	39.0	14.0	3.0	1906	Deepcreek, Va.
44	213013		Sch.	Ruth and Margaret	118	77	102.5	23.2	11.4	1915	Essex, Mass.
45	111250		Slp.	Ruth C	6	6	37.0	13.6	3.2	1899	Fairmount, Md.
46	75839		Sch.	[3] Ruth Decker	122	85	98.6	27.0	6.6	1876	Port Jefferson, N. Y.
47	219494	LVJQ	Sch.	Ruth Martin ✚	875	792	191.1	37.8	16.9	1920	Portland, Me.
48	212668		Slp.	Ruth A. Thomas	30	25	56.4	19.7	5.6	1914	Oriole, Md.
49	219749	LWBC	Sc. b.	Ruxton ✚	1,281	1,210	228.0	38.0	19.1	1920	Baltimore, Md.
50	23141		Sch.	S. Sawyer	69	66	72.4	22.7	6.0	1859	Bristol, Me.
51	116595		Sch.	S. A. Holland	10	9	50.0	14.7	3.3	1893	Marion, Md.
52	115447		Sch.	S. C. Kemble	25	15	49.5	18.4	4.9	1875	Newport, N. J.
53	206694		Slp.	S. H. Tolley	8	7	42.0	15.3	2.7	1909	Fishing Creek, Md.
54	200253		Slp.	S. J. Bennett	7	7	43.0	15.3	3.2	1903	Inverness, Md.
55	23823		Sch.	S. J. Delan	36	23	59.4	20.0	5.2	1869	Islip, N. J.
56	115551		Sch.	S. L. Bowen	24	16	51.3	19.0	4.5	1877	Wiconico Co., Md.
57	116130	KDNQ	Sch.	S. N. Castle	514	464	155.8	35.1	13.7	1886	Fort Blakely, Wash.
58	107282		Sc. b.	[4] S. O. Co. C	3,200	2,902	366.0	44.0	22.2	1897	Cleveland, Ohio.
59	117195	KSCL	Sc. b.	[5] S. O. Co. No. 93 ⊙	2,473	1,857	280.1	45.4	23.4	1902	Bath, Me.
60	200955	KTDJ	Sc.b.	S. O. Co. No. 95 ⊙	4,212	3,708	360.5	50.0	27.0	1904	Shooters Island, N. Y.
61	204088	KWCH	Sc. b.	S. T. Co. No. 2 ✚	526	430	148.5	36.0	12.2	1907	Bath, Me.
62	204654		Sc. b.	S. T. Co. No. 4 ✚	526	421	150.7	35.9	12.3	1907	do
63	115672		Sch.	S. W. Darby, jr	48	46	70.0	23.0	4.5	1879	Milford, Del.
64	116058		Sch.	S. J. D. Wilson	33	32	65.1	18.1	4.2	1885	Madison, Md.
65	204996		Sch.	Sada	56	49	78.5	24.0	5.6	1908	Pocomoke City, Md.
66	201560		Sch.	Sadie	10	10	44.2	13.3	2.7	1904	Atlantic, N. C.
67	202452		Slp.	Sadie	8	8	33.5	10.5	3.1	1905	St. Michael, Alaska.
68	205692		Slp.	Sadie Francis	15	12	49.8	16.6	3.9	1908	Deal Island, Md.
69	116290		Sch.	Sadie Page	9	8	53.5	15.5	2.6	1889	Tilghmans Island, Md.
70	117172		Sch.	Sadie F. Lewis	25	25	68.0	19.6	5.6	1902	Inverness, Md.
71	157506		Sch.	[6] SAGAMORE	3,250	2,926	369.4	45.0	22.5	1898	Cleveland, Ohio.
72	116742		Slp.	Saginaw	7	5	37.9	13.2	3.0	1896	Crisfield, Md.

[1] Formerly Dutch sch. General Gomez.
[2] Formerly British sch. Roseway.
[3] Formerly sch. Josie Growley.
[4] Formerly sc. b. {a Antrim. b S. O. Co. No. 90.

Line No.	Service	Crew	Name of owner	Home port	Address of owner
1	Frt.	8	Geo. U. Hind	San Francisco, Calif.	230 California Street.
2	Oys.	5	John C. Bell	Philadelphia, Pa.	Port Norris, N. J.
3	Oys.	3	Wesley Price	Crisfield, Md.	Chance, Md.
4	Frt.	4	Daniel Walls	New Haven, Conn.	West Haven, Conn.
5	Frt.	4	Reading Co. (Pa.)	Philadelphia, Pa.	Reading Terminal.
6	Frt.	4	Rockland Transportation Co. (Me.)	Rockland, Me.	Masonic Temple Building.
7	Frt.	4	do	do	Do.
8	Frt.	2	Staples Transportation Co. (Me.)	Fall River, Mass.	404 Davol Street.
9	Frt.	5	Rockland Transportation Co. (Me.)	Rockland, Me.	Masonic Temple Building.
10	Frt.	4	do	do	Do.
11	Frt.	4	do	do	Do.
12	Frt.	13	Rolph Navigation & Coal Co. (Calif.)	San Francisco, Calif.	60 California Street.
13	Pas.	8	Capt. S. Sewer	St. Thomas, Virgin Islands.	
14	Frt.	18	Hipolito G. Lamask	New Bedford, Mass.	129 South Water Street.
15	Frt.	3	Erie Land & Improvement Co. (N. J.)	New York, N. Y.	50 Church Street.
16	Oys.	3	J. L. Landon	Crisfield, Md.	4 Wynfall Avenue.
17	Frt.	4	Dudley H. Weaver	New Orleans, La.	Covington, La.
18	Oys.	5	E. F. Tyler	Crisfield, Md.	Ewell, Md.
19	Oys.	5	Frank Fidler	Philadelphia, Pa.	Dennisville, N. J.
20	Frt.	1	J. R. Bateman	New Bern, N. C.	
21	Frt.	8	Joseph F. O'Brien	Savannah, Ga.	201 West River Street.
22	Fsh.	20	North American Fisheries (Wash.)	Seattle, Wash.	533 Colman Building.
23	Frt.	2	Wm. B. Gore	Corpus Christi, Tex.	Matagorda, Tex.
24	Frt.	2	Diamond P. Transportation Co. (Del.)	Philadelphia, Pa.	Nicetown Lane and D Street.
25	Frt.	13	Andrew F. Mahony Co. (Calif.)	San Francisco, Calif.	1 Drumm Street.
26	Frt.	8	Chas. I. Denechaud	New Orleans, La.	Hibernia Building.
27	Frt.	7	Boston Ship Brokerage Co. (Mass.)	Boston, Mass.	99 State Street.
28	Frt.	3	E. A. Larrimore	Cambridge, Md.	Tilghman, Md.
29	Frt.	2	Johnson & Wimsatt (Del.)	Washington, D. C.	Thirteenth and Water Streets SW.
30	Frt.	2	Peerless Products Co. (La.)	Gulfport, Miss.	Bay St. Louis, Miss.
31	Frt.	3	Urquhart Bros.	Norfolk, Va.	215 Citizens Bank Building.
32	Frt.	1	Judson H. Williamson	Bridgeport, Conn.	Rowayton, Conn.
33	Frt.	4	Wilbur Marsh	Crisfield, Md.	Rhodes Point, Md.
34	Frt.	11	John L. Key	San Fransisco, Calif.	74 New Montgomery Street.
35	Oys.	6	James F. Spedden	Cambridge, Md.	Hudson, Md.
36	Frt.	5	Harry E. Willey	Baltimore, Md.	1507 Myrtle Avenue.
37	Frt.	15	Pacific Engineers Co. (Calif.)	San Francisco, Calif.	310 California Street.
38	Frt.	3	W. Davis Price, sr	Cambridge, Md.	Choptank Avenue.
39	Frt.	4	Timothy A. Wingate	do	Hudson, Md.
40	Frt.	2	I. W. Williams	Elizabetl City, N. C.	
41	Frt.	4	E. A. Jenkins	Cambridge, Md.	Fairbank, Md.
42	Frt.	4	Laurence Trochesset	Gulfport, Miss.	Biloxi, Miss.
43	Oys.	5	H. M. Parks	Cambridge, Md.	Fairbank, Md.
44	Frt.	17	Gordon-Pew Vessels Co. (Mass.)	Boston, Mass.	Rowe Square.
45	Frt.	3	C. W. Wells	Reedville, Va.	Colonial Beach, Va.
46	Frt.	3	C. C. Paul & Co.	Baltimore, Md.	Stewart Building.
47	Frt.	8	Boston St. Joe Shipping Co. (Mass.)	Boston, Mass.	131 State Street.
48	Oys.	6	Ida E. Thomas	Crisfield, Md.	Deal Island, Md.
49	Frt.	5	Syndicate Managers of Baltimore County	Baltimore, Md.	1331 Munsey Building.
50	Frt.	3	L. A. Clark & Son	Washington, D. C.	Eighth and H Streets SW.
51	Frt.	6	Lorenzo J. Walker	Crisfield, Md.	Hopewell, Md.
52	Frt.	3	Johnson & Wimsatt (Del.)	Washington, D. C.	Thirteenth and Water Streets SW.
53	Oys.	4	George L. Evans	Crisfield, Md.	Rhodes Point, Md.
54	Frt.	3	John W. Wilson	Cambridge, Md.	Tilghman, Md.
55	Frt.	3	W. H. Valliant	do	Bellevue, Md.
56	Frt.	3	Abraham Lee	Alexandria, Va.	Zacata, Va.
57	Frt.	9	Alaska Codfish Co. (Calif.)	San Francisco, Calif.	10 Main Street.
58	Tnk.	9	Standard Oil Co. (Ind.)	Chicago, Ill.	Whiting, Ind.
59	Tnk.	12	do	San Francisco, Calif.	225 Bush Street.
60	Tnk.	16	do	do	Do.
61	Frt.	3	Sagadahoc Towing Co. (Me.)	Bath, Me.	Topsham, Me.
62	Frt.	3	do	do	Do.
63	Frt.	4	Lewis Holzer	Wilmington, Del.	Little Creek, Del.
64	Frt.	2	John S. Causey	Baltimore, Md.	2105 Aliceanne Street.
65	Frt.	3	William Sneed	Newport News, Va.	Hampton, Va.
66	Fsh.	1	W. B. Robinson	Beaufort, N. C.	Atlantic, N. C.
67	Frt.	1	Thomas R. Sheppard	St. Michael, Alaska	
68	Frt.	5	Daniel W. Benton	Crisfield, Md.	Deal Island, Md.
69	Frt.	6	W. Edward McQuay	Cambridge, Md.	Fairbanks, Md.
70	Msc.	4	Samuel T. Gladden	Crisfield, Md.	Dames Quarter, Md.
71	Frt.	10	Pringle Barge Line Co. (Ohio)	Cleveland, Ohio.	Kirby Building.
72	Oys.	1	Mrs. Robert Simms	Reedville, Va.	Lewisetta, Va.

[5] Formerly sc. b. {a S. O. Co. No. 93. b P. C. O. Co. No. 3.

[6] Formerly sch. David Z. Norton.

Line No.	Official No.	Signal letters	Rig	Name of vessel	Tonnage		Register dimensions			When built	Where built
					Gross	Net	Length	Breadth	Depth		
							Feet	*Feet*	*Feet*		
1	115905		Sch.	St. Bartolomeo	27	18	56.8	20.0	4.0	1882	Bayou Bois Dore, Miss
2	222609		Slp.	St. Helena	21	15	37.0	16.5	4.5	1922	Frogmore, S. C.
3	116362	KHPV	Bk.	St. Katherine	1,201	1,090	202.8	39.3	19.1	1890	Bath, Me.
4	23801	JHDG	Shp.	St. Nicholas	1,798	1,687	206.9	42.8	19.8	1869	do.
5	115300	JQDN	Shp.	St. Paul	1,893	1,824	228.2	42.1	19.7	1874	do.
6	117196	KSCM	Sch.	Salem ✚	767	698	195.0	41.0	15.0	1902	San Francisco, Calif.
7	216211	LKNR	Sc. b.	Salem	801	731	177.6	35.0	15.6	1918	Baltimore, Md.
8	167706		Sc. b.	Sakonnet	2,204	2,159	267.3	46.0	23.6	1919	Tampa, Fla.
9	115812		Slp.	Sallie R. A.	14	8	40.2	15.1	4.5	1881	Camden, N. J.
10	215732	LJDQ	Sch.	Sally Wren	863	754	190.0	38.0	14.7	1917	Savannah, Ga.
11	116383		Sch.	Sallie L. Bramble	10	9	50.0	14.7	3.5	1890	White Haven, Md.
12	217315	LPCN	Sch.	Sally Persis Noyes	1,034	912	187.0	38.3	19.4	1918	Harrington, Me.
13	116364	KHRG	Sch.	Salvator	467	385	160.0	36.0	11.6	1890	Eureka, Calif.
14	117080	KRFM	Sch.	Samar	710	673	189.0	38.5	14.0	1901	Alameda, Calif.
15	22976	HRLW	Sch.	Samuel Castner, jr	239	200	119.8	29.0	10.1	1863	Milford, Del.
16	115520		Slp.	Samuel Hanners	10	6	38.4	13.0	3.0	1877	Newport, N. J.
17	116479		Sch.	Samuel Lake	26	15	52.0	18.3	5.2	1892	Bridgeton, N. J.
18	115976		Sch.	Samuel T. White	20	19	50.5	17.6	4.4	1883	Pocomoke City, Md.
19	215731	LJDP	Sc. b.	Samuel W. Fancher ✚	1,972	1,797	262.8	44.1	21.0	1917	Bath, Me.
20	115504	JSCB	Sc. b.	San Joaquin	1,551	1,523	219.8	41.6	24.2	1876	Freeport, Me.
21	204246		Sch.	San Jose	14	14	40.0	13.0	5.5	1907	Rio Grande, P. R.
22	23838	JHQN	Sch.	Sandy Hook	106	101	80.4	23.6	7.0	1870	East Haddam, Conn.
23	222556		Slp.	Santa Barbara	8	6	41.0	13.0	3.1	1922	Lakesville, Md.
24	115437	JRNP	Shp.	Santa Clara ⊙	1,535	1,453	209.5	40.0	25.5	1876	Bath, Me.
25	116964	KPTH	Sch.	Santa Paula	650	632	183.1	30.3	16.1	1900	Fairhaven, Calif.
26	217402	LPHG	Sch.	Santa Rosa ✚	695	627	169.5	37.8	13.4	1918	Milton, Fla.
27	116454		Sch.	Sanxton Hubbard	11	8	58.0	15.1	3.6	1891	Solomons Island, Md.
28	207193		Slp	Sara	6	6	32.5	12.8	3.8	1910	Boqueron, P. R.
29	115347	JQRD	Sch.	Sarah Eaton	199	154	110.0	29.0	9.0	1874	Calais, Me.
30	215408		Sch.	Sarah Ford	28	17	55.0	19.4	3.8	1917	Biloxi, Miss.
31	116135		Sch.	Sarah Frances	8	7	41.4	10.6	2.8	1886	North River, N. C.
32	202703		Sch.	Sarah Kennedy	23	15	53.9	19.8	3.7	1905	Biloxi, Miss.
33	22770		Sch.	Sarah Maria	48	45	65.0	22.2	5.4	1856	Cold Spring, N. Y.
34	23502	JLVC	Sch.	Sarah Quinn	113	108	88.0	27.7	7.2	1868	Tuckerton, N. J.
35	116517		Sch.	Sarah Wilson	15	10	50.0	14.3	3.8	1892	North River, N. C.
36	105403		Sch.	[3] Sarah C. Conway	77	61	77.4	23.5	7.4	1872	Baltimore, Md.
37	223306		Slp.	Sarah C. Rock	11	11	32.1	13.8	3.7	1923	Savannah, Ga.
38	116787		Sch.	Sarah W. Wingate	34	34	70.8	19.4	5.2	1897	Madison, Md.
39	211872	LDHV	Sc. b.	Satilla ✚	944	922	181.4	40.0	15.4	1913	Wilmington, Del.
40	117087	KRGQ	Sc. b.	Saucon	955	866	195.0	35.0	17.6	1901	Noank, Conn.
41	116020		Sch.	Saucy Jane	10	9	45.6	14.3	3.9	1884	Somerset County, Md.
42	212550	LDPB	Sc. b.	Savannah ✚	944	922	180.4	40.0	15.4	1914	Wilmington, Del.
43	115167		Sch.	Scotia	903	858	210.9	34.5	13.4	1873	Cleveland, Ohio.
44	115500		Sch.	Scottish Chief	8	8	52.0	13.3	3.4	1876	Somerset County, Md.
45	116870		Slp.	Screamer	20	15	42.7	16.5	4.3	1898	Half Moon, Ga.
46	116183		Slp.	Sea Bird	9	8	38.4	12.6	3.6	1887	Collington, N. C.
47	116746		Slp	Seabright	8	6	41.3	13.6	3.2	1896	Oriole, Md.
48	117148		Sch.	Seaconnet	65	40	78.5	20.8	9.2	1902	Essex, Mass.
49	141208		Slp.	[1] Sea Fox	5	5	27.3	12.4	3.0	1887	Patchogue, N. Y.
50	224170		Slp.	Sea Gull	17	17	46.6	15.9	4.3	1924	Crisfield, Md.
51	206919		Sl. b.	Sea Hopper	8	8	35.0	13.0	2.5	1906	Olivia, Tex.
52	116790		Slp.	Sea King	6	6	39.5	12.5	2.8	1897	Hudson, Md.
53	219002	LTDF	Sc. b.	Searsport ✚	1,321	1,193	229.3	37.9	18.8	1919	Sandy Point, Me.
54	116940	KPQR	Sc. b.	Sehome	626	596	182.3	37.9	13.3	1899	New Whatcom, Wash.
55	211728		Sch.	Seminole	72	39	80.0	21.1	9.1	1913	Pensacola, Fla.
56	130731	KMWF	Sc. b.	[4] *Semper Fidelis*	1,060	1,037	200.2	34.2	20.0	1884	Hamburg, Germany.
57	22480		Sch.	Senator	25	24	48.2	15.5	5.5	1837	Essex, Me.
58	116029	KCVD	Sc. b.	[5] *Senec*	2,208	2,070	283.7	42.0	24.6	1884	Chester, Pa.
59	116307		Sch.	Serafina C	49	49	65.0	22.6	5.6	1890	Bay Point, Fla.
60	117194		Slp.	Seth T. Bozman	5	5	37.0	12.7	2.9	1902	Monie, Md.
61	115160	JMDH	Sch.	Seth W. Smith	198	157	114.0	28.2	9.3	1872	Calais, Me.
62	205899	KWSN	Sc. b.	[6] 700	934	881	187.2	34.0	16.3	1908	Camden, N. J.
63	205946	KWTD	Sc. b.	[7] 701	934	881	187.2	34.0	16.3	1908	do.
64	205947	KWTF	Sc. b.	[8] 702	934	881	187.2	34.0	16.3	1908	do.
65	206007	KWTQ	Sc. b.	[9] 704	934	881	187.2	34.0	16.3	1909	do.
66	206008	KWTR	Sc. b.	[10] 705	934	881	187.2	34.0	16.3	1909	do.
67	206032	KWVB	Sc. b.	[11] 706	934	881	187.2	34.0	16.3	1909	do.
68	206031	KWTV	Sc. b.	[12] 707	934	881	187.2	34.0	16.3	1909	do.
69	209872		Sc. b.	741	680	617	167.3	35.6	12.8	1912	Philadelphia, Pa.
70	209873		Sc. b.	742	680	617	167.3	35.6	12.8	1912	do.

[1] Formerly sc. b. Fort Dade.
[2] Formerly sch. A. H. Schulz.
[3] Formerly slp. Lavinia.
[4] Formerly (a German bk. Senta. b bk. Number Three. c U. S. Navy sc. b. Seneca.
[5] Formerly sc. b. (a Seneca. b U. S. Navy Seneca.

Line No.	Service	Crew	Name of owner	Home port	Address of owner
1	Frt.	3	Albert Gaines	New Orleans, La	1226 Gravier Street.
2	Oys.	4	Estate of George W. Lowden	Savannah, Ga	208 West Bay Street.
3	Frt.	13	Red Salmon Canning Co. (Calif.)	San Francisco, Calif	73 Main Street.
4	Fsh.	10	Columbia River Packers Association (Oreg.)	Astoria, Oreg	Eighth Street.
5	Frt.	14	Booth Fisheries Co. (Del.)	Seattle, Wash	Foot Wall Street.
6	Frt.	10	J. M. Scott	New York, N. Y	29 Broadway.
7	Frt.	4	Reading Co. (Pa.)	Philadelphia, Pa	Reading Terminal.
8	Frt.	5	Eugene W. Fry	do	Commercial Trust Building.
9	Oys.	4	Frederick D. Rowley	do	Millville, N. J.
10	Frt.	9	Joseph F. O'Brien	Savannah, Ga	201 West River Street.
11	Frt.	6	Walter S. Wingate	Cambridge, Md	Hudson, Md.
12	Frt.	9	New England Maritime Co. (Me.)	Boston, Mass	131 State Street.
13	Frt.	8	Libby, McNeal & Libby (Me.)	San Francisco, Calif	Merchants Exchange Building.
14	Frt.	10	Sanders & Kirchmann (Ine)	do	American National Bank Building.
15	Frt.	4	Pine Dell Development Co. (Va.)	Newport News, Va	Williamsburg, Va.
16	Oys.	6	Samuel Wilson	Philadelphia, Pa	Port Elizabeth, N. J.
17	Oys.	6	Boardman Newcomb	do	Port Norris, N. J.
18	Frt.	2	Wm. T. Posey	Annapolis, Md	Crossroads, Md.
19	Frt.	4	United States Gypsum Transportation Co. (N. Y.).	New York, N. Y	17 State Street.
20	Frt.	3	Neptune Line (Del.)	do	25 Beaver Street.
21	Frt.	3	Encarnacion Fuentes	San Juan, P. R	Rio Grande, P. R.
22	Frt.	4	Lottie V. Wathen	Baltimore, Md	3412 Elgin Avenue.
23	Oys.	2	Geo. B. Hoppe	Cambridge, Md	Lakesville, Md.
24	Frt.	18	Alaska Packers Association (Calif.)	San Francisco, Calif	111 California Street.
25	Tnk.	7	Mission Transportation & Refining Co. (Calif.)	Los Angeles, Calif	
26	Frt.	8	Citizens & Peoples National Bank (U. S. A.)	Pensacola, Fla	Citizens and Peoples National Bank Building.
27	Frt.	6	John M. Meekins	Crisfield, Md	Crapo, Md.
28	Frt.	3	Amoroso Maduro	San Juan, P. R	Catano, P. R.
29	Frt.	5	Irving G. Hall, jr	Boston, Mass	114 State Street.
30	Fsh.	6	Mrs. J. I. Ford	Gulfport, Miss	Pascagoula, Miss.
31	Frt.	1	Leonard Robinson	Beaufort, N. C	Stacy, N. C.
32	Frt.	5	Martin Fountain, jr	Gulfport, Miss	Biloxi, Miss.
33	Frt.	1	Lewis W. Blodgett	Belfast, Me	West Brooksville, Me.
34	Frt.	3	M. G. Wright	Elizabeth City, N. C	500 Shepard Street.
35	Frt.	1	J. S. Hopkins	New Bern, N. C	Hobucken, N. C.
36	Frt.	4	Harvey H. Conway	Cambridge, Md	3 Choptank Avenue.
37	Oys.	2	Cyrus Bowens	Savannah, Ga	McIntosh, Ga.
38	Frt.	3	Charles J. Hopkins	Baltimore, Md	2301 Boston Street.
39	Frt.	4	Savannah-New York Transportation Co. (Del.)	New York, N. Y	29 Broadway.
40	Frt.	4	Reading Co. (Pa.)	Philadelphia, Pa	Reading Terminal.
41	Frt.	2	Joseph R. Dodson	Cambridge, Md	
42	Frt.	4	Savannah-New York Transportation Co. (Del.)	New York, N. Y	29 Broadway.
43	Frt.	6	F. J. Eber	Buffalo, N. Y	Tonawanda, N. Y.
44	Oys.	6	Anthony B. Corkron	Baltimore, Md	Royal Oak, Md.
45	Frt.	2	Estate of George W. Lowden	Savannah, Ga	208 West Bay Street.
46	Frt.	2	C. F. Gordon	Washington, N. C	Bath, N. C.
47	Oys.	4	William L. Jones	Crisfield, Md	Chance, Md.
48	Fsh.	9	E. E. Saunders & Co. (Fla.)	Pensacola, Fla	Palafox Street Wharf.
49	Frt.	1	Frank L. Barnes	New Haven, Conn	167 Hallock Avenue.
50	Oys.	2	C. A. Dana	Crisfield, Md	North Tenth Street.
51	Frt.	1	B. D. Jackson	Corpus Christi, Tex	
52	Oys.	5	Thomas M. Jones	Crisfield, Md	Deal Island, Md.
53	Frt.	4	Southern Transportation Co. (N. J.)	Philadelphia, Pa	Commercial Trust Building.
54	Frt.	5	Brooks Scanlon Corporation (Del.)	Jacksonville, Fla	Eastport, Fla.
55	Fsh.	10	Warren Fish Co. (Fla.)	Pensacola, Fla	Baylen Street Wharf.
56	Frt.	7	Gulf Barge & Towing Co. (La.)	New Orleans, La	Clio and Magnolia Streets.
57	Frt.	2	Lincoln P. Simmons	Machias, Me	Jonesport, Me.
58	Frt.	6	Neptune Line (Del.)	New York, N. Y	25 Beaver Street.
59	Frt.	5	Jose Gmo. Piodela	Key West, Fla	1099 Windsor Lane.
60	Oys.	4	Thomas P. Bradshaw	Crisfield, Md	Deal Island, Md.
61	Frt.	5	George A. Curran	Calais, Me	
62	Frt.	4	Bee Line Transportation Co. (Del.)	Perth Amboy, N. J	Box 282.
63	Frt.	4	do	do	Do.
64	Frt.	4	do	do	Do.
65	Frt.	4	do	do	Do.
66	Frt.	4	do	do	Do.
67	Frt.	4	do	do	Do.
68	Frt.	4	do	do	Do.
69	Frt.	3	do	do	Do.
70	Frt.	3	do	do	Do.

[6] Formerly sc. b. Bear Creek.
[7] Formerly sc. b. Buffalo.
[8] Formerly sc. b. Beckton.
[9] Formerly sc. b. Blackwood.
[10] Formerly sc. b. Buck Mountain.
[11] Formerly sc. b. Bloomsbury.
[12] Formerly sc. b. Berkshire.

Line No.	Official No.	Signal letters	Rig	Name of vessel	Tonnage		Register dimensions			When built	Where built
					Gross	Net	Length	Breadth	Depth		
							Feet	*Feet*	*Feet*		
1	3803	KPHS	Sc. b.	[1] 780	926	824	187.4	34.2	18.1	1899	Bath, Me.
2	3806	KPJV	Sc. b.	[2] 781	931	823	188.1	34.2	18.1	1899	do.
3	3832	KPSQ	Sc. b.	[3] 783	923	795	188.6	34.2	18.2	1900	do.
4	3838	KPVJ	Sc. b.	[4] 784	919	808	188.4	34.0	18.0	1900	do.
5	136781		Sc. b.	[5] 785	495	492	154.0	31.0	15.0	1900	Perth Amboy, N. J.
6	157558	KPNG	Sc. b.	[6] 786	495	492	141.6	31.0	15.0	1899	do.
7	51255		Sl. b.	[7] 787	455	455	139.5	33.0	10.9	1896	Elkton, Md.
8	31442		Sl. b.	[8] 788	566	549	166.0	32.2	13.6	1882	Perth Amboy, N. J.
9	31436		Sl. b.	[9] 790	542	524	168.0	32.8	13.0	1880	Tottenville, N. Y.
10	31437		Sl. b.	[10] 791	540	523	167.0	32.4	13.0	1880	Perth Amoby, N. J.
11	31435		Sl. b.	[11] 793	529	511	163.7	32.4	12.1	1880	do.
12	31455		Sl. b.	[12] 794	434	421	146.6	32.3	12.3	1882	do.
13	31459		Sl. b.	[13] 795	466	456	146.2	32.7	12.7	1882	do.
14	31451		Sl. b.	[14] 796	455	442	147.0	32.1	12.3	1882	do.
15	31447		Sl. b.	[15] 797	417	403	140.0	32.5	12.3	1881	do.
16	31448		Sl. b.	[16] 798	436	435	145.0	33.0	14.4	1881	do.
17	204802	KWLR	Sc. b.	Severn	780	762	206.0	35.3	13.4	1907	Sharptown, Md.
18	201006	KWQD	Sc. b.	[17] Shamokin	829	829	193.0	35.2	13.7	1904	Elkton, Md.
19	116963	KPTG	Sc. b.	Sharon	482	406	163.6	34.2	10.3	1900	Bath, Me.
20	115550		Sch.	Shearwater	20	15	52.0	18.0	4.2	1877	St. Michaels, Md.
21	117254	KSLR	Sc. b.	SHENANGO ⊙	2,365	1,824	298.0	44.8	21.9	1903	Bath, Me.
22	218751	LSKT	Sc. b.	Sherwood ✚	1,281	1,210	228.0	38.0	19.1	1919	Baltimore, Md.
23	116464		Sc. b.	Shickshinny	836	800	171.7	33.9	15.9	1891	Noank, Conn.
24	204560	KWHS	Sc. b.	Sidney	745	648	180.9	35.1	14.1	1907	Bath, Me.
25	116764		Sch.	SIDNEY G. THOMAS	3,200	2,912	366.0	44.0	22.2	1897	Cleveland, Ohio.
26	117085		Slp.	Sigsbee	9	9	47.0	15.8	3.8	1901	Deal Island, Md.
27	116797		Sch.	Silas Stearns	41	39	67.5	19.8	7.0	1897	Milton, Fla.
28	116834	KNMF	Sc. b.	Silver Brook	904	842	194.0	34.8	17.6	1898	Noank, Conn.
29	116648		Sch.	Silver Spray	21	20	52.0	16.2	3.3	1894	Sponge Harbor, Fla.
30	116738		Slp.	Silver Spray	9	5	40.8	13.9	3.7	1896	Crisfield, Md.
31	115816		Sch.	Silver Wave	28	27	52.4	18.0	5.4	1881	Lebanon, Del.
32	116350		Sch.	Simmons	62	59	76.5	23.0	6.2	1890	Cambridge, Md.
33	116328		Slp.	Simon Banks	9	9	31.5	14.8	3.7	1890	Southport, Conn.
34	202798		Sch.	Sioux	17	9	50.3	18.8	3.6	1906	Biloxi, Miss.
35	116741		Sch.	SIR ISAAC LOTHIAN BELL	3,418	3,158	365.5	45.8	23.0	1896	West Bay City, Mich.
36	217405	LPHM	Sch.	Sir Thomas J. Lipton ✚	1,358	1,188	209.1	41.8	19.5	1918	Brunswick, Ga.
37	115859		Sch.	Sisters	23	22	59.0	15.9	4.1	1882	St. Michaels, Md.
38	224457		Slp.	Siva	9	9	34.8	12.8	4.9	1925	Fajardo, P. R.
39	130856	KPTC	Sc. b.	[18] Smith Line No. 1	489	412	163.8	34.2	10.5	1800	Bath, Me.
40	215546	LHST	Sc. b.	Smith & Terry No. 1 ✚	1,156	1,097	203.6	41.2	16.7	1917	Bethel, Del.
41	216876	LMTF	Sc. b.	Smith & Terry No. 2 ✚	1,251	1,198	221.1	41.0	16.5	1918	do.
42	217160	LNPJ	Sc. b.	[19] Smith & Terry No. 4	2,231	2,069	281.8	45.8	22.2	1918	Orange, Tex.
43	116915		Sch.	Smith K. Martin	50	33	73.7	22.7	5.8	1899	Pocomoke, City, Md.
44	204224	KWDM	Sc. b.	Smyrna	741	626	181.3	35.1	14.2	1907	Bath, Me.
45	221851		Slp.	Snapper	8	7	36.3	13.3	3.0	1921	Beaufort, S. C.
46	217841	LQPH	Sch.	Snetind	1,470	1,305	234.5	45.1	18.3	1919	Seattle, Wash.
47	203848		Slp.	Snow Fleet	20	18	47.7	17.0	4.0	1907	St. Helena, Island, S.C.
48	116199	KFCV	Sc. b.	[20] *Socony 56*	589	589	162.1	30.1	14.4	1888	Chester, Pa.
49	116599	KLTB	Sc. b.	[21] Socony 58	1,643	1,599	249.0	37.0	20.0	1893	do.
50	116763	LDWB	Sc. b.	[22] SOCONY 81	1,774	1,402	254.0	40.5	23.0	1897	Buffalo, N. Y.
51	214518	LGKS	Sc. b.	[23] SOCONY 82 ⊙	2,320	2,070	250.0	43.0	26.0	1916	Cleveland, Ohio.
52	210928	LCTD	Sc. b.	[24] SOCONY 83 ⊙	2,440	2,040	250.0	43.0	26.0	1913	do.
53	211242	LCWS	Sc. b.	[25] SOCONY 84 ⊙	2,441	2,040	250.0	43.0	26.0	1913	do.
54	211035	LDWC	Sc. b.	[26] SOCONY 85 ⊙	2,441	2,042	250.0	43.0	26.0	1913	Loraln, Ohio.
55	116879	LDWF	Sc. b.	[27] SOCONY 86 ⊙	1,102	999	108.7	38.1	16.0	1899	West Superior, Wis.
56	209771	LDWG	Sc. b.	[28] SOCONY 88 ⊙	2,005	1,612	250.0	43.0	23.0	1912	Lorain, Ohio.
57	210589	LCPK	Sc. b.	[29] SOCONY 89 ⊙	2,452	2,052	250.0	43.0	26.0	1912	do.
58	210719	LCRJ	Sc. b.	[30] SOCONY 90 ⊙	2,451	2,052	250.0	43.0	26.0	1912	do.
59	200146	KSPJ	Sc. b.	[31] SOCONY 92 ⊙	3,248	3,044	302.4	43.3	28.6	1903	Port Richmond, N. Y.
60	200789	KTBG	Sc. b.	[32] SOCONY 94 ⊙	4,167	3,934	360.5	50.0	27.0	1904	Shooters Island, N. Y.
61	165102		Sc. b.	[33] SOCONY 123	952	952	209.3	34.9	15.4	1912	Port Richmond, N. Y.
62	165132		Sc. b.	[34] SOCONY 124	952	952	209.4	34.9	15.4	1912	do.
63	115654	JTHF	Sc. b.	Solitaire	1,515	1,384	213.7	40.1	24.1	1879	Bath, Me.
64	116714	KMRL	Sl. b.	Somerset	283	253	143.4	31.3	8.1	1896	do.
65	117099	KRHV	Sch.	Sophie Christenson	675	570	180.6	38.9	13.4	1901	Port Blakely, Wash.

[1] Formerly sc. b. Bath.
[2] Formerly sc. b. Bangor.
[3] Formerly sc. b. Black Diamond.
[4] Formerly sch. Bee.
[5] Formerly sc. b. Eckley.
[6] Formerly sch. {a Drifton. b Black Tom.
[7] Formerly sl. b. Marine.
[8] Formerly sl. b. Baffle.
[9] Formerly sl. b. Baltic.
[10] Formerly sl. b. Brunette.
[11] Formerly sl. b. Baronet.
[12] Formerly sl. b. Bristol.
[13] Formerly sl. b. Brooklyn.
[14] Formerly sl. b. Boston.
[15] Formerly sl. b. Blue Bird.
[16] Formerly sl. b. Black Bird.
[17] Formerly sc. b. L. A. Dempsey.
[18] Formerly sc. b. {a Norton. b Scranton.
[19] Formerly sc. b. {a City of Austin. b Italian City of Austin
[20] Formerly sc. b. {a Standard. b S. O. Co. of N. Y. No. 56. c S. T. Co. No. 56
[21] Formerly sc. b. {a S. O. Co. of N. Y. No. 58. b S. T. Co. No. 58.

Line No.	Service	Crew	Name of owner	Home port	Address of owner
1	Frt.	3	Bee Line Transportation Co. (Del.)	Perth Amboy, N. J.	Box 282.
2	Frt.	2	do	do	Do.
3	Frt.	4	do	do	Do.
4	Frt.	2	do	do	Do.
5	Frt.	2	do	do	Do.
6	Frt.	3	do	do	Do.
7	Frt.	2	do	do	Do.
8	Frt.	2	do	do	Do.
9	Frt.	2	do	do	Do.
10	Frt.	3	Snow Marine Co. (Me.)	Rockland, Me.	79 Mechanic Street.
11	Frt.	2	Bee Line Transportation Co. (Del.)	Perth Amboy, N. J.	Box 282.
12	Frt.	2	do	do	Do.
13	Frt.	2	do	do	Do.
14	Frt.	2	do	do	Do.
15	Frt.	3	do	do	Do.
16	Frt.	2	do	do	Do.
17	Frt.	3	Richard C. Hayes	New York, N. Y.	59 Pearl Street.
18	Frt.	3	Harry J. Brannigan	do	110 West Forty-second Street.
19	Frt.	4	Samuel Cabot (Mass.)	Boston, Mass.	141 Milk Street.
20	Frt.	2	R. B. Hodges	Washington, N. C.	Swan Quarter, N. C.
21	Tnk.	15	Gulf Refining Co. (Tex.)	Port Arthur, Tex.	West Port Arthur, Tex.
22	Frt.	4	Syndicate Managers of Baltimore Co.	Baltimore, Md.	1331 Munsey Building.
23	Frt.	3	Morecraft Transportion Co. (Del.)	New York, N. Y.	17 Battery Place.
24	Frt.	4	New York, Ontario & Western Ry. Co. (N. Y.)	do	Foot West Forty-second Street.
25	Frt.	8	Pittsburgh Steamship Co. (W. Va.)	Duluth, Minn.	Wolvin Building.
26	Oys.	5	William L. Jones	Crisfield, Md.	Chance, Md.
27	Fsh.	6	Warren Fish Co. (Fla.)	Pensacola, Fla.	Baylen Street Wharf.
28	Frt.	3	Thomas J. Howard	New York, N. Y.	1 Broadway.
29	Frt.	5	Costas Nikitaridis	Tampa, Fla.	Tarpon Springs, Fla.
30	Oys.	4	Wilmer J. Price	Crisfield, Md.	Chance, Md.
31	Oys.	5	Z. S. Mears, jr.	Philadelphia, Pa.	Leesburg, N. J.
32	Frt.	4	Guy Lawrence	Norfolk, Va.	Hampton, Va.
33	Frt.	1	Andrew Ezyck	Bridgeport, Conn.	
34	Oys.	3	Dunbar-Dukate Co. (La.)	New Orleans, La.	1009 Maison Blanche Building.
35	Frt.	8	Pittsburgh Steamship Co. (W. Va.)	Duluth, Minn.	Wolvin Building.
36	Frt.	11	Apex Navigation Corporation (N. Y.)	New York, N. Y.	63 Wall Street.
37	Frt.	3	Thomas M. Copper	Cambridge, Md.	Bozman, Md.
38	Frt.	4	Bonifaco De Jesus	San Juan, P. R.	Fajardo, P. R.
39	Frt.	3	William Smith	New York, N. Y.	15 Moore, Street.
40	Frt.	4	Smith & Terry Coastwise Co. (Del.)	Wilmington, Del.	Bethel, Del.
41	Frt.	5	Smith & Terry Transportation Co. (Del.)	do	Do.
42	Frt.	4	Fair Oaks Steamship Corporation (Del.)	New York, N. Y.	17 Battery Place.
43	Frt.	3	Levin P. Kelly	Annapolis, Md.	Eastport, Md.
44	Frt.	3	New York, Ontario & Western Ry. Co. (N. Y.)	New York, N. Y.	Weehawken, N. J.
45	Frt.	2	Chatham Oyster Co. (Ga.)	Beaufort, S. C.	
46	Frt.	11	Joseph W. Gorman	Boston, Mass.	Worcester, Mass.
47	Frt.	2	Estate of Geo. W. Lowden	Beaufort, S. C.	
48	Tnk.	3	Standard Transportation Co. (Del.)	New York, N. Y.	26 Broadway.
49	Tnk.	8	do	do	Do.
50	Tnk.	9	do	do	Do.
51	Tnk.	11	do	do	Do.
52	Tnk.	12	do	do	Do.
53	Tnk.	12	do	do	Do.
54	Tnk.	10	do	do	Do.
55	Tnk.	10	do	do	Do.
56	Tnk.	9	do	do	Do.
57	Tnk.	9	do	do	Do.
58	Tnk.	12	do	do	Do.
59	Tnk.	10	do	do	Do.
60	Tnk.	14	do	do	Do.
61	Tnk.	5	do	do	Do.
62	Tnk.	5	do	do	Do.
63	Frt.	2	Neptune Line (Del.)	do	25 Beaver Street.
64	Frt.	2	Staples Transportation Co. (Me.)	Fall River, Mass.	404 Davol Street.
65	Frt.	12	Westward Packing Co. (Wash.)	Seattle, Wash.	Bellingham, Wash.

[22] Formerly sc. b. (*a* S. O. Co. No. 81. *b* Sabine. *c* S. O. Co. No. 81. *d* S. T. Co. No. 81.)

[23] Formerly sc. b. S. T. Co. No. 82.

[24] Formerly sc. b. (*a* S. O. Co. No. 83. *b* S. T. Co. No. 83.)

[25] Formerly sc. b. (*a* S. O. Co. No. 84. *b* S. T. Co. No. 84.)

[26] Formerly sc. b. (*a* S. O. Co. No. 85. *b* S. T. Co. No. 85.)

[27] Formerly sc. b. (*a* S. O. Co. No. 86. *b* S. T. Co. No. 86.)

[28] Formerly sc. b. (*a* S. O. Co. No. 88. *b* S. T. Co. No. 88.)

[29] Formerly sc. b. (*a* S. O. Co. No. 89. *b* S. T. Co. No. 89)

[30] Formerly sc. b. (*a* S. O. Co. No. 90. *b* S. T. Co. No. 90.)

[31] Formerly sc. b. (*a* S. O. Co. No. 92. *b* S. T. Co. No. 92.)

[32] Formerly sc. b. (*a* S. O. Co. No. 94. *b* S. T. Co. No. 94.)

[33] Formerly sc. b. (*a* S. O. Co. No. 123. *b* S. T. Co. No. 123.)

[34] Formerly sc. b. (*a* S. O. Co. No. 124. *b* S. T. Co. No. 124.)

Line No.	Official No.	Signal letters	Rig	Name of vessel	Tonnage		Register dimensions			When built	Where built
					Gross	Net	Length	Breadth	Depth		
							Feet	*Feet*	*Feet*		
1	117193		Sch.	Sophie A. Durm	31	31	66.0	19.0	5.3	1902	Baltimore, Md.
2	116948		Slp.	Sophy and Ina	15	9	39.0	14.7	4.4	1900	Maurlcetown, N. J.
3	201828	KTRW	Sc. b.	South East	868	835	203.0	35.0	18.0	1905	Jacksonville, Fla.
4	201375	KTJF	Sc. b.	South Land	869	835	203.0	35.0	18.0	1904	do.
5	117207		Sch.	Sparta	15	14	53.0	15.0	3.4	1902	St. Andrews Bay, Fla.
6	115842		Sch.	Speed	47	44	67.1	23.3	6.1	1882	Russum, Md.
7	116378	KHWD	Sch.	Spokane	639	570	183.0	38.5	13.2	1890	Port Blakely, Wash.
8	201167	KTGH	Sc. b.	Spring	1,780	1,672	256.0	43.0	20.0	1904	Noank, Conn.
9	23362		Sch.	Stafford	199	189	112.0	25.6	9.6	1868	Tonawanda, N. Y.
10	117187		Slp.	Stanley Norman	10	10	47.5	15.3	4.0	1902	Salisbury, Md.
11	115884		Slp.	Star	6	6	31.7	12.9	3.8	1863	Mobile, Ala.
12	224171		Slp.	Star	9	9	38.4	14.4	3.2	1924	Crisfield, Md.
13	3882	KQTL	Shp.	[1] STAR OF ALASKA ⊙	1,862	1,590	256.3	38.5	17.5	1886	Glasgow, Scotland.
14	127343	KPCN	Bk.	[2] *Star of Chile* ⊙	1,001	874	202.0	34.2	21.2	1868	Dundee, Scotland.
15	107429	KNTH	Bk.	[3] *Star of England* ⊙	2,123	1,806	264.0	39.0	23.5	1893	Dumbarton, Scotland.
16	215199	LHJC	Shp.	[4] STAR OF FALKLAND ⊙	2,330	1,866	276.8	42.0	24.0	1892	Port Glasgow, Scotland.
17	161135	KPQC	Bk.	[5] STAR OF FINLAND ⊙	1,699	1,425	225.7	42.3	20.0	1899	Bath, Me.
18	116975	KQCN	Shp.	[6] *Star of France* ⊙	1,766	1,514	258.0	38.0	22.8	1877	Belfast, Ireland.
19	96496	KPWR	Shp.	[7] STAR OF GREENLAND ⊙	2,179	1,944	270.0	43.1	23.6	1892	Glasgow, Scotland.
20	96621	KRQT	Bk.	[8] STAR OF HOLLAND ⊙	2,301	1,965	284.7	39.7	23.5	1885	Belfast, Ireland.
21	81699	KQCV	Bk.	[9] STAR OF ICELAND ⊙	2,161	1,875	267.3	40.1	26.3	1896	Port Glasgow, Scotland.
22	136801	KPWJ	Bk.	[10] *Star of India* ⊙	1,318	1,247	205.5	35.2	23.4	1863	Ramsay, Scotland.
23	116976	KQCP	Shp.	[11] *Star of Italy* ⊙	1,784	1,497	251.5	38.2	22.9	1877	Belfast, Ireland.
24	107724	KRMH	Shp.	[12] STAR OF LAPLAND ⊙	3,381	3,006	332.4	45.4	26.1	1902	Bath, Me.
25	96501	KPWV	Bk.	[13] *Star of Peru* ⊙	1,027	976	190.2	33.0	20.2	1863	Sunderland, England.
26	116977	KQCR	Shp.	[14] *Star of Russia* ⊙	1,981	1,898	275.5	42.2	24.2	1874	Belfast, Ireland.
27	14494	KGWH	Shp.	[15] STAR OF SCOTLAND ⊙	2,598	2,233	300.2	43.1	24.2	1887	Port Glasgow, Scotland.
28	136762	KPLB	Shp.	[16] STAR OF SHETLAND ⊙	3,345	2,850	332.0	45.3	25.5	1899	Bath, Me.
29	107612	KQNB	Shp.	[17] STAR OF ZEALAND ⊙	3,292	2,987	332.3	45.4	26.0	1901	do.
30	209255		Sch.	Stella Morris	22	17	44.5	15.0	3.8	1905	Rockport, Tex.
31	115485		Sch.	Stephen Chase	51	48	66.6	25.9	6.7	1876	Dorchester Co., Md.
32	115409		Sch.	Stephen Taber	46	44	63.2	22.2	4.8	1871	Glenwood, N. J.
33	23539		Sch.	Stephen A. Douglass	21	20	55.0	17.5	4.6	1861	Philadelphia, Pa.
34	116992	KQGS	Sch.	Stimson ✚	693	605	182.0	39.5	13.8	1900	Ballard, Wash.
35	202556		Slp.	Stonewall	9	8	37.7	14.8	3.0	1905	Bluffton, S. C.
36	23906		Sch.	Storm Petrel	174	165	100.9	27.5	10.8	1870	Ellsworth, Me.
37	221837	MDHV	Sch.	[18] Stranger ✚	595	510	171.5	35.0	13.2	1918	Annapolis, Royal Nova Scotia.
38	201344		Sch.	Sue-Don	18	17	43.3	14.0	4.6	1904	Bay City, Mich.
39	116632	KMFW	Sc. b.	Suffolk	855	823	192.8	34.7	16.0	1894	Noank, Conn.
40	116090		Sch.	Sunlight	26	17	52.6	18.2	5.1	1886	Bridgeton, N. J.
41	220965	MCHG	Sc. b.	SUNSET UNA	1,189	1,137	200.3	36.3	18.4	1920	Newburgh, N. Y.
42	117103		Slp.	Susan May	10	7	46.0	15.4	2.8	1901	Pocomoke City, Md.
43	116984		Sch.	Susan L. Watson	28	19	53.0	18.4	5.3	1900	Solomons Island, Md.
44	115817		Sch.	Susannah	17	6	44.4	19.2	4.2	1882	Manteo, N. C.
45	117078		Slp.	Susie Dryden	9	9	45.3	15.9	4.0	1901	Pocomoke City, Md.
46	116074		Sch.	Susie E. Parriss	17	17	55.0	15.9	4.0	1885	Oxford, Md.
47	117042		Slp.	Swan	8	8	38.9	13.3	2.4	1901	Mitchellville, Fla.
48	203469	KVPH	Sc. b.	[19] SWEDEROPE	1,566	1,520	227.0	38.1	19.6	1906	Camden, N. J.
49	215143		Sch.	Sweet Heart	27	17	53.8	19.0	3.9	1917	Biloxi, Miss.
50	208230	LBRS	Sc. b.	[20] Sweetser Linthicum	695	652	199.3	32.1	11.7	1910	Elkton, Md.
51	200990		Slp.	Sylvia	7	6	32.0	11.0	2.8	1904	Lake Charles, La.
52	205020		Sch.	Sylvia	9	8	34.8	12.7	3.7	1908	Galveston, Tex.
53	221925		Slp.	Syria	13	12	28.6	9.0	6.0	1921	St. John, V. I.
54	205443	KWQR	Sc. b.	T. J. Hooper	722	697	204.0	35.2	13.5	1908	Sharptown, Md.
55	220774	MBSW	Sch.	T. N. Barnsdall	1,309	1,213	216.5	40.7	21.0	1920	Camden, Me.
56	24889		Sch.	T. O. Ladow	24	15	49.0	18.4	4.0	1869	Dorchester, N. J.
57	145265		Sch.	T. R. Creamer	25	17	65.9	17.7	4.6	1881	White Haven, Md.
58	221405	MCWD	Sc. b.	Talbot	2,229	2,146	267.3	46.0	23.6	1921	Stratford, Conn.
59	202701	KVDR	Sc. b.	Tamanend	721	623	177.0	35.0	14.2	1905	Noank, Conn.
60	205212	KWPR	Sc. b.	Tamaqua	830	732	180.2	35.0	14.7	1908	do.

[1] Formerly (*a* British shp. Balclutha. *b* Hawaiian shp. Balclutha. *c* shp. Balclutha.)

[2] Formerly (*a* British bk. La Escocesa. *b* bk. Coalinga.)

[3] Formerly (*a* British shp. Blairmore. *b* bk. Abby Palmer.)

[4] Formerly (*a* German shp. Steinbek. *b* shp. Northern Light. *c* shp. Arapahoe.)

[5] Formerly bk. Kaiulani.

[6] Formerly (*a* British shp. Star of France. *b* Hawaiian shp. Star of France.)

[7] Formerly shp. Hawaiian Isles.

[8] Formerly (*a* British st. s. Zemendar. *b* German st. s. Glidemeister. *c* st. s. Homeward Bound.)

[9] Formerly (*a* Hawaiian bk. Willscot. *b* bk. Willscot.)

Line No.	Service	Crew	Name of owner	Home port	Address of owner
1	Frt.	2	G. L. Wright	Reedville, Va	Deltaville, Va.
2	Oys.	4	Henry B. Robbins	Philadelphia, Pa	Port Norris, N. J.
3	Frt.	5	Brooks-Scanlon Corporation (Del.)	Jacksonville, Fla	Eastport, Fla.
4	Frt.	4	do	do	Do.
5	Frt.	4	E. R. Meres	Tampa, Fla	Tarpon Springs, Fla.
6	Frt.	3	T. Preston Webster	Baltimore, Md	2235 Boston Street.
7	Frt.	10	H. G. Seaborn	Seattle, Wash	White Building.
8	Frt.	7	Reading Co. (Pa.)	Philadelphia, Pa	Reading Terminal.
9	Frt.	3	Samuel Shields	Marquette, Mich	Sault Ste. Marie, Mich.
10	Oys.	5	Alfred Reynolds	Cambridge, Md	Wingate, Md.
11	Frt.	2	W. W. Layport	Key West, Fla	Jupiter, Fla.
12	Oys.	2	C. A. Dana	Crisfield, Md	North Tenth Street.
13	Fsh.	75	Alaska Packers Association (Calif.)	San Francisco, Calif	111 California Street.
14	Frt.	12	do	do	Do.
15	Fsh.	17	do	do	Do.
16	Fsh.	20	do	do	Do.
17	Fsh.	56	do	do	Do.
18	Fsh.	20	do	do	Do.
19	Frt.	21	do	do	Do.
20	Fsh.	21	do	do	Do.
21	Frt.	75	do	do	Do.
22	Frt.	14	do	do	Do.
23	Fsh.	107	do	do	Do.
24	Frt.	30	do	do	Do.
25	Frt.	16	do	do	Do.
26	Frt.	17	do	do	Do.
27	Fsh.	23	do	do	Do.
28	Fsh.	30	do	do	Do.
29	Fsh.	30	do	do	Do.
30	Frt.	3	Missionary Society of the Oblate Fathers of Texas.	Corpus Christi, Tex	Port Lavaca, Tex.
31	Frt.	4	Major H. Todd	Crisfield, Md	Chance, Md.
32	Frt.	1	Fred H. Eaton	Belfast, Me	Little Deer Isle, Me.
33	Frt.	6	William H. Valliant	Cambridge, Md	Bellevue, Md.
34	Frt.	7	Herbert C. Turner	Mobile, Ala	808 Van Antwerp Building.
35	Frt.	2	Richard Gadson	Beaufort, S. C	Bluffton, S. C.
36	Frt.	3	Whitcomb, Haynes & Whitney (Me.)	Ellsworth, Me	Ellsworth Falls, Me.
37	Frt.	7	Whitney & Bodden Shipping Co. (Ala.)	Mobile, Ala	50 South Commerce Street.
38	Frt.	1	C. J. Garlock	Port Huron, Mich	Marine City, Mich.
39	Frt.	3	Thomas J. Howard	New York, N. Y	1 Broadway.
40	Oys.	6	Peter C. Cosier	Philadelphia, Pa	Millville, N. J.
41	Tnk.	6	Bay Towing Co. (Tex.)	Galveston, Tex	818 American National Bank Building.
42	Oys.	5	John W. Sterling	Crisfield, Md	216 North Somerset Avenue.
43	Oys.	3	G. L. Daugherty	do	
44	Frt.	1	A. L. Daniels	Washington, N. C	Ransomville, N. C.
45	Oys.	5	Wilbur F. Morgan	Crisfield, Md	Route 2.
46	Frt.	2	Charles W. Pope	Cambridge, Md	Oxford, Md.
47	Frt.	2	William H. Lowe	Key West, Fla	
48	Frt.	6	Detroit Sulphite Transportation Co. (Mich.)	Detroit, Mich	9125 West Jefferson Avenue.
49	Frt.	5	Foster-Fountain Co. (La.)	Gulfport, Miss	Biloxi, Miss.
50	Frt.	2	Eastern Transportation Co. (Del.)	Wilmington, Del	Ford Building.
51	Frt.	1	Duncan Ruthven	Corpus Christi, Tex	Palacios, Tex.
52	Frt.	2	M. Lopez	do	
53	Pas.	4	Edwin Testamerk	St. Thomas, Virgin Islands.	St. John, Virgin Islands.
54	Frt.	2	Eastern Transportation Co. (Del.)	Wilmington, Del	Ford Building.
55	Frt.	9	Camden Vessel Co. (Me.)	Rockland, Me	368 Main Street.
56	Oys.	6	John C. Stithes	Philadelphia, Pa	Port Norris, N. J.
57	Frt.	2	C. W. Martin Co. (Md.)	Annapolis, Md	
58	Frt.	6	P. Dougherty Co	Baltimore, Md	Hearst Tower Building.
59	Frt.	3	Reading Co. (Pa.)	Philadelphia, Pa	Reading Terminal.
60	Frt.	3	Lehigh Coal & Navigation Co. (Pa.)	New York, N. Y	143 Liberty Street.

[10] Formerly (a British shp. Eurterpe. b Hawaiian shp. Eurterpe. c bk. Eurterpe.)
[11] Formerly (a British shp. Star of Italy. b Hawaiian shp. Star of Italy.)
[12] Formerly shp. Atlas.
[13] Formerly bk. Himalaya.
[14] Formerly (a British shp. Star of Russie. b Hawaiian shp. Star of Russia.)
[15] Formerly (a British shp. Kenilworth. b shp. Kenilworth.)
[16] Formerly shp. Edward Sewall.
[17] Formerly shp. Astral.
[18] Formerly (a British sch. Hilda M. Stark. b sch. Hilda M. Stark.)
[19] Formerly sc. b. Number Twenty-four.
[20] Formerly sc. b. William L. Donohue.

Line No.	Official No.	Signal letters	Rig	Name of vessel	Tonnage		Register dimensions			When built	Where built
					Gross	Net	Length	Breadth	Depth		
							Feet	*Feet*	*Feet*		
1	212673	LDTF	Sc. b.	[1] TAMPICO	1,994	1,673	248.8	40.1	18.1	1900	Havre, France
2	24517	JBCL	Sch.	Telumah	230	194	110.3	28.1	10.1	1866	Damariscotta, Me
3	210613	LCPQ	Sc. b.	Temple	963	876	195.0	35.0	17.6	1912	Noank, Conn
4	218834	MCQB	Sc. b.	Tenas ✚	2,212	2,146	267.3	46.0	23.6	1919	Brunswick, Ga
5	202677		Sch.	Teresa L	18	10	56.2	17.4	3.6	1905	Biloxi, Miss
6	207000		Slp.	Texas	8	6	35.3	12.5	2.3	1907	Matagorda, Tex
7	145633		Sch.	Thalia	82	47	81.8	22.0	9.0	1892	Gloucester, Mass
8	223311	MDWR	Sch.	[2] Thann	2,102	1,857	258.2	48.4	22.2	1918	Tacoma, Wash
9	145875		Sch.	Thelma	6	6	31.1	12.4	2.8	1899	Mitchell Point, Tex
10	202598		Slp.	Thelma	13	8	45.5	16.1	4.1	1905	Fairbank, Md
11	206863		Slp.	Thelma	5	5	35.7	12.2	2.5	1909	Bedsworth, Md
12	145750		Sch.	Thelma G. Roberts	6	6	45.3	14.0	2.7	1897	Applegarth, Md
13	145859	KQHL	Sc. b.	Theodora Palmer	1,042	910	196.4	40.5	17.6	1900	Noank, Conn
14	215474	LHRJ	Sch.	Theoline ✚	594	509	172.0	34.8	13.0	1917	Rockland, Me
15	145950		Sch.	Theresa	20	12	45.5	16.8	3.9	1902	Biloxi, Miss
16	3352		Sch.	[3] Thesga E. O'Neal	28	26	59.6	13.0	4.7	1886	St. Michaels, Md
17	145497		Slp.	Thistle	10	9	41.8	14.5	3.6	1888	Cambridge, Md
18	145945		Sch.	Thistle	22	13	54.0	18.1	3.9	1902	Biloxi, Miss
19	216068	LJVB	Sch.	Thistle	1,586	1,462	240.0	44.0	20.8	1918	St. Helens, Oreg
20	145428		Sch.	Thomas J	10	6	54.8	14.3	3.2	1886	Tilghmans Island, Md.
21	145488		Sch.	Thomas Blades	27	26	62.0	17.6	5.1	1888	St. Michaels, Md
22	209233		Slp.	Thomas Clyde	27	21	54.5	18.2	5.3	1911	Oriole, Md
23	24915		Sch.	Thomas Gawn	549	522	170.8	31.7	13.5	1872	Black River, Ohio
24	24637		Sch.	Thomas Thomas	43	29	67.4	19.7	5.0	1867	Beaufort, N. C
25	209188		Sch.	Thomas A. Jones	56	47	86.0	23.7	5.3	1911	Carters Creek, Va
26	145470		Sch.	Thomas A. Rogers	27	18	54.6	17.2	5.5	1887	Camden, N. J
27	145302		Sch.	Thomas B. Schall	55	52	75.3	22.9	6.5	1882	Baltimore, Md
28	24992		Sch.	Thomas B. Taylor	93	88	87.1	23.6	6.9	1873	Wicomico County, Md.
29	145514		Sch.	Thomas G. Duncan	9	9	55.3	15.4	3.6	1890	Solomons Island, Md.
30	145316		Sch.	Thomas H. Kirby	28	26	61.1	17.6	5.1	1882	St. Michaels, Md
31	145578	KJGR	Sch.	Thomas H. Lawrence	374	322	134.7	33.3	11.0	1891	Boston, Mass
32	24805		Sch.	Thomas J. Dail	66	63	82.4	23.5	5.5	1869	Dorchester County, Md.
33	24969		Sch.	Thomas J. Seward	75	66	87.0	25.8	6.6	1873	do
34	145571	KJCN	Sch.	Thomas J. Shryock	173	164	117.4	23.7	7.7	1891	Bethel, Del
35	145264		Sc. b.	Thomas L. Parker	628	596	186.9	33.0	13.5	1881	Manitowoc, Wis
36	145527		Sch.	Thomas M. Freeman	10	9	53.7	14.6	3.0	1889	Madison, Md
37	145916	KRLQ	Bkn.	Thos. P. Emigh	1,040	923	211.6	42.4	16.4	1902	Tacoma, Wash
38	202367	KVJD	Sch.	Thomas S. Gorton	140	92	106.6	25.4	11.5	1905	Essex, Mass
39	202669		Sch.	Thomas S. Martin	32	16	49.5	15.3	5.3	1905	Cappahosic, Va
40	24715		Sch.	Thomas W. Moore	32	23	59.2	20.5	5.5	1866	Dorchester County, Md.
41	24987		Sch.	Three Brothers	349	332	136.5	25.9	12.0	1873	Black River, Ohio
42	221037		Slp.	Three Brothers	17	11	38.7	17.0	4.6	1921	Bluffton, S. C
43	24806		Sch.	Three Sisters	65	61	63.0	22.0	6.0	1855	Dorchester County, Md.
44	145008		Sch.	Three Sisters	39	37	61.5	32.0	4.4	1874	Milford, Del
45	145365		Sch.	Three Sisters	23	14	52.0	16.2	4.8	1884	Dorchester, N. J
46	145730		Slp.	Three Sisters	7	5	38.2	12.8	3.3	1896	Crisfield, Md
47	24926		Sch.	Tidal Wave	30	18	55.0	18.3	5.1	1872	Mauricetown, N. J
48	202562	KVCN	Sch.	Tifton ✚	594	476	173.0	36.2	13.8	1905	Mystic, Conn
49	145298		Slp.	Tiger	5	5	27.8	13.0	3.4	1869	Norwalk, Conn
50	216038	LJSH	Sc. b.	Tioga	1,012	938	197.0	35.0	18.4	1918	Baltimore, Md
51	145818	KPGD	Sc. b.	Tipton	830	729	184.6	35.2	16.1	1899	Bath, Me
52	210959	LCTK	Sc. b.	Tohickon	739	642	177.6	35.0	14.5	1913	Noank, Conn
53	220038	LWNP	Sch.	Tolima	913	840	185.4	37.6	18.6	1920	Linoleumville, N. Y.
54	223954		Slp.	Tomas Jose	15	15	40.1	15.4	5.2	1924	Fajardo, P. R.
55	145419	KDJG	Sch.	Tom Beattie	140	133	93.7	28.3	7.4	1886	Bath, Me
56	200455		Slp.	Tom Cat	13	10	33.2	14.1	3.9	1903	Dawfuskie Island, S. C.
57	219042	LTFP	Sc. b.	Tompkinsville ✚	1,274	1,246	221.3	37.6	18.7	1919	Mariners Harbor, N.Y.
58	215603	LHVG	Shp.	[4] TONAWANDA ✚	1,745	1,642	254.0	38.1	23.4	1892	Greenock, Scotland
59	207503		Sc. b.	Tottenville	643	643	175.6	35.1	13.3	1910	Tottenville, N. Y
60	215492		Sl. b.	Townsend	68	53	71.0	23.2	5.3	1917	Boothbay Harbor, Me.
61	24485		Sch.	Traveler	32	30	57.0	20.0	4.3	1864	Yerba Buena Island, Calif.
62	215835	LJHV	Sc. b.	Trenton	1,013	939	197.0	35.0	18.4	1917	Baltimore, Md
63	145058		Sch.	Tres Hermanos	22	21	54.6	19.4	4.4	1874	Mandeville, La
64	224126		Slp.	Tres Hermanos	5	5	26.8	9.4	3.7	1924	Rio Grande, P. R
65	220636		Sch.	Triguena	49	49	70.0	23.1	7.8	1920	Mayaguez, P. R
66	145046		Sch.	Triton	71	67	74.5	22.2	7.6	1875	Essex, Mass
67	24576		Slp.	Triumph	5	5	24.8	10.1	3.7	1867	Westerly, R. I
68	145651		Sch.	Triumph	27	26	66.1	18.9	5.1	1893	Tilghmans Island, Md.
69	145898		Slp.	Triumph	7	7	39.4	13.8	2.9	1901	Hudson, Md
70	221072		Slp.	Triunfo	9	9	36.8	13.5	3.5	1920	Fajardo, P. R
71	59434		Sc. b.	Troy	660	635	176.0	34.9	14.0	1889	Noank, Conn

[1] Formerly {*a* French sc. b. France Marie. *b* Belgium sc. b. France Marie. *c* sc. b. France Marie.

[2] Formerly French ga. s. Thann.

[3] Formerly sch. Bessie Reed.

[4] Formerly German shp. Indra.

Line No.	Service	Crew	Name of owner	Home port	Address of owner
1	Tnk.	13	Texas Co. (Tex.)	Port Arthur, Tex	Dock 29.
2	Frt.	5	Bay State Ship Co. (Mass.)	Boston, Mass	113 State Street.
3	Frt.	5	Reading Co. (Pa.)	Philadelphia, Pa	Reading Terminal.
4	Frt.	1	Southern Transportation Co. (N. J.)	do	Commercial Trust Building.
5	Frt.	3	Dunbar-Dukate Co. (La.)	New Orleans, La	1101 Maison Blanche Building.
6	Fsh.	2	Philip Yeamans	Galveston, Tex	Matagorda, Tex.
7	Frt.	5	Juan Cardenez	San Juan, P. R	Mayaguez, P. R.
8	Frt.	8	Edward M. Baird	New York, N. Y	59 Pearl Street.
9	Frt.	1	Rosario Ramando	Corpus Christi, Tex	Port O'Connor, Tex.
10	Frt.	3	Arthur Windfohr	Philadelphia, Pa	Bivalve, N. J.
11	Frt.	3	Charles E. Ball	Annapolis, Md	St. George Island, Md.
12	Oys.	3	Willie C. Dean	Crisfield, Md	Hoopersville, Md.
13	Frt.	4	Thames Tow Boat Co. (Conn.)	New London, Conn	Bank Street.
14	Frt.	7	Boston Maritime Corporation (Me.)	Boston, Mass	131 State Street.
15	Frt.	4	John F. Joullian	Gulfport, Miss	Lakeshore, Miss.
16	Oys.	8	Robert L. O'Neal	Philadelphia, Pa	Port Norris, N. J.
17	Frt.	5	Robert J. Parks	Cambridge, Md	Wingate, Md.
18	Frt.	4	John F. Joullian	Gulfport, Miss	Lakeshore, Miss.
19	Frt.	12	Charles Nelson Co. (Calif.)	San Francisco, Calif	230 California Street.
20	Frt.	2	Leavin F. Harrison, sr	Cambridge, Md	Bar Neck, Md.
21	Frt.	2	C. H. Mason	Reedville, Va	Deltaville, Va.
22	Frt.	6	S. R. Webster	Baltimore, Md	2208 Boston Street.
23	Frt.	7	Nettie Glover	Detroit, Mich	Marine Post Office.
24	Frt.	3	B. W. Ross & Son	Baltimore, Md	Easton, Md.
25	Frt.	3	W. H. Valliant	Cambridge, Md	Bellevue, Md.
26	Frt.	4	D. S. Soles	Newport News, Va	Cobbs Creek, Va.
27	Frt.	3	Warren J. Courtney	Reedville, Va	Mundy Point, Va.
28	Frt.	3	R. Duke Wathen	do	Catonsville, Md.
29	Frt.	1	George O'Neal	Manteo, N. C	Avon, N. C.
30	Frt.	3	James M. Bailey	Annapolis, Md	River Springs, Md.
31	Frt.	6	Francis G. Boggs	Boston, Mass	Hingham, Mass.
32	Frt.	3	George W. Long	Annapolis, Md	St. Leonard, Md.
33	Frt.	3	T. C. Slaughter	Reedville, Va	Fleeton, Va.
34	Frt.	4	Estate of R. Duke Wathen	Baltimore, Md	Pratt and Frederick Streets.
35	Frt.	3	New York, Ontario & Western Ry. Co. (N. Y.)	New York, N. Y	Foot West Forty-second Street.
36	Frt.	7	Irvin Wingate	Cambridge, Md	James, Md.
37	Frt.	12	Charles Nelson Co. (Calif.)	San Francisco, Calif	230 California Street.
38	Fsh.	7	Gorton Pew Vessels Co. (Mass.)	Gloucester, Mass	Rowe Square.
39	Oys.	1	E. W. Mills	Newport News, Va	Seaford, Va.
40	Oys.	7	Zadek S. Mears, sr	Philadelphia, Pa	Leesburg, N. J.
41	Frt.	6	Horatio N. Jex	Toledo, Ohio	1749 Summit Street.
42	Fsh.	3	Estate of Geo. W. Lowden	Savannah, Ga	208 West Bay Street.
43	Frt.	3	Lloyd H. Lewis	Baltimore, Md	Pratt and Frederick Streets.
44	Frt.	2	Frank B. Eaton	Rockland, Me	Camden, Me.
45	Oys.	6	Clarence M. Robbins	Philadelphia, Pa	Port Norris, N. J.
46	Frt.	2	Walton Tawes	Crisfield, Md	Deal Island, Md.
47	Oys.	6	Howard F. Stites	Philadelphia, Pa	Newport, N. J.
48	Frt.	7	Ralph C. Emery	Boston, Mass	114 State Street.
49	Frt.	1	George W. Kinsey	Bridgeport, Conn	South Norwalk, Conn.
50	Frt.	5	Reading Co. (Pa.)	Philadelphia, Pa	Reading Terminal.
51	Frt.	2	Staples Transportation Co. (Me.)	Fall River, Mass	404 Davol Street.
52	Frt.	3	Reading Co. (Pa.)	Philadelphia, Pa	Reading Terminal.
53	Frt.	8	Lawrence Corporation (Me.)	New York, N. Y	35 South William Street.
54	Frt.	3	Jose Rodriguez	San Juan, P. R	Fajardo, P. R.
55	Frt.	3	O. A. Gilbert	Boston, Mass	99 State Street.
56	Frt.	2	Albert Brown	Beaufort, S. C	Hiltonhead, S. C.
57	Frt.	3	Syndicate Managers	Baltimore, Md	1331 Munsey Building.
58	Fsh.	23	Columbia River Packers Association (Oreg.)	Astoria, Oreg	Eighth Street.
59	Frt.	4	Brooks-Scanlon Corporation (Del)	Jacksonville, Fla	Eastport, Fla.
60	Frt.	3	Atlantic Coast Co. (Me.)	Boothbay, Me	Boothbay Harbor, Me.
61	Frt.	1	Jacob Olsen	San Francisco, Calif	Petaluma, Calif.
62	Frt.	6	Reading Co. (Pa.)	Philadelphia, Pa	Reading Terminal.
63	Frt.	3	Jerry M. Haas	Gulfport, Miss	Kiln, Miss.
64	Frt.	3	Juan Rosado	San Juan, P. R	Rio Grande, P. R.
65	Frt.	4	Manuel Campos	do	El Bosque, P. R.
66	Frt.	2	Lottie C. Beal	Machias, Me	Jonesport, Me.
67	Frt.	1	Ellery Barber	Providence, R. I	Westerly, R. I.
68	Frt.	2	John H. Warfield	Cambridge, Md	Thomas, Md.
69	Frt.	4	George W. Lowery	do	Tilghman, Md.
70	Frt.	3	Jorge Bird Arias	San Juan, P. R	Fajardo, P. R.
71	Frt.	3	Neptune Line (Del.)	New York, N. Y	25 Beaver Street.

Line No.	Official No.	Signal letters	Rig	Name of vessel	Tonnage		Register dimensions			When built	Where built
					Gross	Net	Length	Breadth	Depth		
							Feet	*Feet*	*Feet*		
1	214785	LGSD	Sc. b.	[1] Truro	1,631	1,473	245.5	41.2	19.9	1917	Bath, Me.
2	216898	LMVC	Sc. b.	Tuckahoe	792	726	179.0	34.6	15.5	1918	Baltimore, Md.
3	201470		Sch.	Tulip	18	11	52.3	19.1	3.4	1904	Scranton, Miss.
4	202662	KVDH	Sc. b.	Tulpehocken	721	623	177.0	35.0	14.2	1905	Noank, Conn.
5	207058	LBHP	Sc. b.	Tulsa	607	607	164.8	32.1	12.8	1909	Port Richmond, N. Y.
6	202600		Sch.	Tuscarora	17	9	50.3	18.8	3.7	1905	Biloxi, Miss.
7	222988	MFCR	Shp.	[2] *Tusitala*	1,748	1,624	261.0	39.0	23.4	1883	Greenock, Scotland.
8	221010		Slp.	20 de Mayo	7	7	30.4	12.0	3.7	1920	Key West, Fla.
9	214316		Sch.	Twin Brother	23	15	56.7	19.0	3.5	1916	Pascagoula, Miss.
10	214317		Sch.	Twin Sister	23	15	56.7	19.0	3.5	1916	do.
11	145606		Sch.	Two Brothers	7	7	34.7	13.7	3.0	1891	Corpus Cristi, Tex.
12	145584		Sch.	Two Forty	41	39	67.8	17.6	6.8	1891	Essex, Mass.
13	145938		Slp.	Two Friends	15	15	40.0	16.4	6.0	1902	Beaufort, S. C.
14	145729		Slp.	Two Sisters	9	7	43.1	14.5	3.5	1896	Tilghman, Md.
15	145794		Slp.	Two Sisters	10	8	32.5	13.3	2.6	1898	Key Largo, Fla.
16	220916	MCFP	Sc. b.	Ulak	2,323	2,211	268.3	46.0	23.6	1919	Newington, N. H.
17	204828		Slp.	Ulis	12	8	32.0	15.6	3.5	1907	Shipyard, Ga.
18	219379		Sch.	Uncle Sam	21	17	38.4	14.9	6.1	1918	Tarpon Springs, Fla.
19	221305	MCTK	Sch.	Undaunted	2,266	2,094	267.5	46.4	23.9	1921	Portland, Oreg.
20	221198		Sch.	Uno	7	6	38.4	7.3	2.5		Unknown.
21	202344		Slp.	Upshur	7	6	38.5	13.8	3.0	1905	Justisville, Va.
22	25317	KPDC	Sc. b.	Upton	843	746	184.9	35.0	16.2	1899	Bath, Me.
23	25261		Sch.	Urbano	10	9	54.7	15.9	2.6	1885	Cambridge, Md.
24	212138	LDKP	Sc. b.	Vale Royal ✚	944	922	181.4	40.0	15.4	1914	Wilmington, Del.
25	161931		Slp.	Valiant	10	10	40.9	13.0	3.0	1902	Smyrna, N. C.
26	161604	KGFP	Sch.	Valkyria	139	104	92.6	24.1	10.2	1889	Boothbay, Me.
27	161611		Sch.	Vallie Redding	18	12	52.4	15.7	3.4	1889	Biloxi, Miss.
28	61109		Sl. b.	Vasty	383	373	150.0	32.0	10.5	1882	Mystic Bridge, Conn.
29	161841		Sch.	Vaughan	25	25	63.0	18.0	4.7	1899	Madison, Md.
30	219217	LTQC	Sch.	Velma L. Hamlin	1,091	986	200.0	38.8	19.3	1919	Harrington, Me.
31	25885		Sch.	Venezia	20	14	54.6	18.4	4.0	1873	Wolf River, Miss.
32	161535		Sch.	Venus	33	26	62.2	19.1	4.9	1885	Hatteras, N. C.
33	201641		Slp.	Venus	6	6	34.5	11.4	2.3	1904	Davis, N. C.
34	161776		Slp.	Vera	7	5	38.5	13.1	3.1	1896	St. Peters, Md.
35	161802		Slp.	Vera D	6	6	38.2	13.4	2.7	1897	Hopewell, Md.
36	25935		Sch.	Vernetta Ann	48	36	75.0	22.7	5.0	1876	Baltimore, Md.
37	161864		Slp.	Vernon	21	16	39.3	17.9	4.5	1899	Shipyard, Ga.
38	207921		Slp.	Vernon Daniel	23	18	56.2	18.4	4.8	1910	Champ, Md.
39	161701		Sch.	Vesta G	24	16	48.0	16.8	4.4	1893	Cedar Grove, Fla.
40	161896		Slp.	Victor	9	7	46.0	15.0	3.0	1901	Hopkins, Va.
41	161725		Sch.	Victoria D	15	10	45.1	16.4	4.0	1893	De Lisle, Miss.
42	216648	LMGS	Sch.	[3] Victoria S ✚	754	666	176.0	37.5	14.7	1918	Dennysville, Me.
43	25612		Sch.	Victory	34	32	53.2	16.5	5.8	1846	Hampton, N. H.
44	161935		Sch.	Vigilance	13	12	40.0	14.7	3.6	1902	Key West, Fla.
45	219516	LVKH	Sch.	Vigilant	1,603	1,439	241.9	44.4	19.0	1920	Hoquiam, Wash.
46	223287		Sch.	Vigilant	60	52	70.4	21.9	6.9		Baltimore, Md.
47	25507		Sch.	Village Belle	21	14	50.2	16.6	4.6	1851	Somerset County, Md.
48	25873		Slp.	Vinnie	11	10	36.5	13.7	3.5	1873	Greenport, N. Y.
49	201460		Slp.	Viola	5	5	36.5	12.2	2.7	1904	Fairmount, Md.
50	222570		Slp.	Viola	15	11	37.5	16.3	3.8	1922	Bluffton, S. C.
51	161840		Sch.	Viola Haas	20	14	49.2	15.8	5.0	1899	Bayou Talla, Miss.
52	200198		Sch.	Violet	41	31	64.9	22.5	4.5	1903	Handsboro, Miss.
53	161803		Sch.	Virgie G. Dean	6	6	40.5	13.7	2.7	1897	Bishop Head, Md.
54	161845		Sch.	Virgie P. Travers	7	7	41.0	14.0	2.4	1899	Fishing Creek, Md.
55	161932		Sch.	Virgil	12	12	50.3	14.0	3.3	1902	Wit, N. C.
56	76764	KGBR	Sch.	[4] Virginia	129	122	105.2	21.0	7.6	1838	Sharptown, Md.
57	161523		Sch.	Virginia	56	52	82.3	23.4	6.4	1883	Greensboro, Md.
58	161900		Slp.	Virginia	6	6	36.3	13.9	2.2	1901	Cambridge, Md.
59	161929	KSDL	Sch.	Virginia	585	541	170.0	36.8	12.8	1902	Alameda, Calif.
60	205734		Slp.	Virginia	6	6	39.0	13.2	2.7	1905	Deep Creek, Va.
61	161923		Slp.	Virginia W	8	8	44.0	14.4	3.7	1902	Oriole, Md.
62	201473		Slp.	Virginia W	5	5	37.5	13.5	3.3	1904	Guilford, Va.
63	95835		Sch.	[5] Virginia Carroll	97	93	91.6	22.6	6.6	1884	Pocomoke City, Md.
64	25914		Sch.	Virginia Dare	13	8	43.0	14.6	3.6	1875	Hatteras, N. C.
65	209133		Sch.	Virginia Dare	47	45	70.5	20.5	6.0	1911	Solomons, Md.
66	218112	LRGH	Sch.	Virginia Dare	1,569	1,425	229.4	41.2	22.8	1919	Newcastle, Me.
67	161867	KQLH	Sc. b.	Virginia Palmer	840	777	190.4	40.3	13.1	1900	Noank, Conn.
68	217872	LQRM	Sch.	Virginia Pendleton (composite).	1,547	1,388	222.0	40.8	22.3	1919	Mystic, Conn.
69	161619		Slp.	Virginia D. Mayne	10	9	43.1	14.0	3.2	1890	Cambridge, Md.
70	161506		Sch.	Virginia G. Holland	26	24	60.0	18.0	5.0	1882	Pocomoke City, Md.

[1] Formerly sc. b. Northern No. 7.

[2] Formerly { a British shp. Inveruglas. b British shp. Sierra Lucena. c Norwegian shp. Sophie.

[3] Formerly { a British shp. Inveruglas. b British shp. Sierra Lucena. c Norwegian shp. Sophie.

Line No.	Service	Crew	Name of owner	Home port	Address of owner
1	Frt.	5	Staples Transportation Co. (Me.)	Fall River, Mass	404 Davol Street.
2	Frt.	6	Reading Co. (Pa.)	Philadelphia, Pa	Reading Terminal.
3	Frt.	4	John F. Joullian	Gulfport, Miss	Lakeshore, Miss.
4	Frt.	3	Reading Co. (Pa.)	Philadelphia, Pa	Reading Terminal.
5	Tnk.	4	Texas Co. (Tex.)	Port Arthur, Tex	Dock 29.
6	Fsh.	3	Dunbar-Duckate Co. (La.)	New Orleans, La	1011 Madison Blanche Building.
7	Frt.	13	Ship Tusitala (N. Y.)	New York, N. Y	80 Broad Street.
8	Fsh.	2	Flories Valdez	Key West, Fla	1312 Elizabeth Street.
9	Frt.	5	Joseph Lawrence	Gulfport, Miss	Biloxi, Miss.
10	Frt.	5	do	do	Do.
11	Fsh.	4	Mateo Mir Kavich	Corpus Christi, Tex	Comanche and Waco Streets.
12	Fsh.	7	Hibbs Fish Co. (Fla.)	Tampa, Fla	St. Petersburg, Fla.
13	Frt.	2	Reuben Gadson	Beaufort, S. C	Bluffton, S. C.
14	Oys.	4	Ivy A. Andrews	Cambridge, Md	Locust Street.
15	Frt.	4	R. M. Dillon	Miami, Fla	
16	Tnk.	9	Arthur Meier	New York, N. Y	Glendale, N. Y.
17	Fsh.	2	Chatham Oyster Co. (Ga.)	Savannah, Ga	401 West Bay Street.
18	Fsh.	5	Joseph Matassini	Tampa, Fla	411 West Fortune Street.
19	Frt.	16	G. F. Matthews	Portland, Oreg	Penninsula Shipbuilding Co.
20	Frt.	1	N. D. Garcalon	Baltimore, Md	Greif's Shipyard.
21	Oys.	2	John F. Evans	Crisfield, Md	Rhodes Point, Md.
22	Frt.	4	Morecraft Transportation Corporation (Del.)	Wilmington, Del	7 West Tenth Street.
23	Frt.	2	Robert Joiner	Baltimore, Md	Rock Hall, Md.
24	Frt.	3	Savannah-New York Transportation Co. (Del.)	New York, N. Y	29 Broadway.
25	Frt.	1	D. L. Hodges	Washington, D. C	Swan Quarter, N. C.
26	Frt.	8	Frank J. Silva	Providence, R. I	320 South Main Street.
27	Fsh.	6	Esther A. Redding	Gulfport, Miss	Biloxi, Miss.
28	Frt.	2	Thames Tow Boat Co. (Conn.)	New London, Conn	Bank Street.
29	Frt.	2	T. Preston Webster	Baltimore, Md	2235 Boston Street.
30	Frt.	9	New England Maritime Co. (Me.)	Boston, Mass	131 State Street.
31	Frt.	2	James Gavagnie	Gulfport, Miss	De Lisle, Miss.
32	Frt.	1	Sladesville Boat Co	Washington, N. C	Sladesville, N. C.
33	Frt.	1	J. R. Ribbs	do	Bayboro, N. C.
34	Oys.	3	Robert B. Messick	Crisfield, Md	Dames Quarter, Md.
35	Oys.	3	Louise Somers	do	Route 2.
36	Oys.	3	Gerald D. Harrington	Philadelphia, Pa	Port Norris, N. J.
37	Frt.	2	Chatham Oyster Co. (Ga.)	Beaufort, N. C	
38	Frt.	6	Daniel Harris	Crisfield, Md	Deal Island, Md.
39	Frt.	6	Vassilios G. Pappas	Tampa, Fla	Tarpon Springs, Fla.
40	Frt.	3	Roland Styron	Washington, N. C	Hobucken, N. C.
41	Frt.	3	Dunbar-Dukate Co. (La.)	New Orleans, La	1101 Maison Blanche Building.
42	Frt.	7	Walter E. Reid	Bath, Me	Georgetown, Me.
43	Frt.	2	Persy Brayanton	Bangor, Me	Brewer, Me.
44	Frt.	6	James Adams	Key West, Fla	South Beach.
45	Frt.	14	E. K. Wood Lumber Co. (Calif.)	San Francisco, Calif	1 Drumm Street.
46	Frt.	6	Cornellus Pentheny	St. Thomas, Virgin Islands.	Christiansted, St. Croix.
47	Oys.	4	Daniel L. Newcomb	Philadelphia, Pa	Port Norris, N. J.
48	Frt.	1	Frank P. Somers	Cape Charles, Va	Bloxom, Va.
49	Frt.	4	S. E. French	Crisfield, Md	Fairmont, Md.
50	Fsh.	3	Chatham Oyster Co. (Ga.)	Savannah, Ga	401 West Bay Street.
51	Frt.	2	N. Caranna	Gulfport, Miss	Thirteenth Street and Twenty-ninth Avenue.
52	Fsh.	5	Sea Food Co. (Miss.)	do	Biloxi, Miss.
53	Frt.	4	Virgil G. Dean	Cambridge, Md	113 West End Avenue.
54	Oys.	3	Winnie A. Travers	Crisfield, Md	Hoopersville, Md.
55	Frt.	1	Andrew J. Fulcher	Beaufort, N. C	Sealevel, N. C.
56	Frt.	4	Estate of R. Duke Wathen	Baltimore, Md	Pratt and Frederick Streets.
57	Frt.	3	T. Preston Webster	do	2235 Boston Street.
58	Oys.	3	Delia L. Insley	Cambridge, Md	
59	Frt.	8	Lemuel A. Scott	Mobile, Ala	City Bank Building.
60	Frt.	4	John T. Dize	Crisfield, Md	Route 2.
61	Oys.	4	Denwood W. White	do	Wenona, Md.
62	Oys.	4	Urbin Evans	do	Ewell, Md.
63	Frt.	4	Charles D. Marchant	Reedville, Va	Harmony Village, Va.
64	Frt.	1	James E. Clark	Washington, N. C	Ponzer, N. C.
65	Msc.	2	Frank B. Scarborough	Crisfield, Md	Girdletree, Md.
66	Frt.	11	Amos D. Carver	New York, N. Y	39 Water Street.
67	Frt.	2	Thames Tow Boat Co. (Conn.)	New London, Conn	Bank Street.
68	Frt.	9	Pendleton Bros. (Me.)	New York, N. Y	15 Moore Street.
69	Oys.	5	W. L. Grant Robinson	Cambridge, Md	Race Street.
70	Frt.	6	Susie R. Stevens	Baltimore, Md	Rock Hall, Md.

[3] Formerly sch. David Cohen.
[4] Formerly sch. John Q. Ferguson.
[5] Formerly sch. Hesper A. Waters.

Line No.	Official No.	Signal letters	Rig	Name of vessel	Tonnage		Register dimensions			When built	Where built
					Gross	Net	Length	Breadth	Depth		
							Feet	*Feet*	*Feet*		
1	25983		Sch.	Vision	8	8	32.8	13.1	3.9	1881	Sarasota, Fla.
2	208285		Sc. b.	Vitric	765	702	165.6	36.0	15.5	1911	Noank, Conn.
3	203661		Sch.	Vixen	20	13	49.9	17.3	4.1	1906	De Lisle, Miss.
4	221771		Slp.	Volador	6	6	28.5	10.7	4.8	1921	Fajardo, P. R.
5	161672	KLBT	Sch.	Volante	125	119	87.0	25.6	7.6	1891	North Bend, Oreg.
6	161590		Sc. b.	Volunteer	797	778	170.9	40.0	12.0	1888	New London, Conn.
7	161784		Ywl.	Volusia	19	19	45.8	15.7	5.2	1896	New Smyrna Fla.
8	219455	LVGP	Sc. b.	W. A. Ebsen	3,326	3,249	298.6	49.9	31.2	1919	Orange, Tex.
9	81094	KDFV	Bk.	W. B. Flint	952	876	178.4	35.4	17.7	1885	Bath, Me.
10	80575		Sch.	W. D. Cash	9	9	38.0	12.8	4.9	1876	Marco, Fla.
11	81160	KGFV	Sch.	W. F. Jewett	474	407	155.7	37.7	12.0	1887	Port Ludlow, Wash.
12	81523		Sch.	W. H. French	92	88	77.0	23.4	6.5	1895	Berkley, Va.
13	81761	KQWJ	Sch.	W. H. Marston	1,169	1,110	219.0	42.5	17.5	1901	San Francisco, Calif.
14	81668		Sch.	W. H. Todd	5	5	38.5	12.2	2.2	1899	Bishops Head, Md.
15	206253		Sc. b.	[1] W. H. WALES, Jr.	513	404	142.0	32.0	12.3	1909	Cleveland, Ohio.
16	221924	MDKP	Sch.	W. J. Colle ✚	450	391	155.0	35.1	13.9	1922	Pascagoula, Miss.
17	212855		Sch.	W. J. Mathews	69	53	81.4	24.0	5.8	1914	Chincoteague, Va.
18	224379		Slp.	W. L. Rose	12	11	42.0	14.6	3.2	1924	Sealevel, N. C.
19	81408		Sl. b.	W. M. Dunbar	6	6	33.0	13.2	.29	1892	Matagorda, Tex.
20	81608		Slp.	W. O. Livingston	6	6	41.0	13.9	3.2	1898	Deal Island, Md.
21	145311		Sch.	[2] W. P. Ward	84	80	85.0	23.9	6.3	1882	Cambridge, Md.
22	207220		Sch.	W. S. Mackie	21	14	49.6	17.5	4.2	1910	De Lisle, Miss.
23	223639	MFKL	Sch.	[3] *W. T. Bell*	216	180	119.0	27.6	11.2	1887	Linwood, Pa.
24	81561		Sch.	W. LE BARON JENNEY	3,422	3,280	365.5	45.8	23.0	1897	West Bay City, Mich.
25	81658		Sch.	Waif	12	12	40.0	13.3	3.4	1899	Eden, Fla.
26	206301		Sch.	Wallace A. McDonald	20	13	51.8	16.1	5.3	1909	Pensacola, Fla.
27	80516		Sch.	Walter	100	95	96.0	25.5	6.2	1875	Church Creek, Md.
28	81509		Slp.	Walter E.	9	9	36.0	12.8	2.5	1895	Phippsburg, Me.
29	62858		Sch.	Walter A. Sherman	519	493	163.4	32.8	12.0	1882	Buffalo, N. Y.
30	81246	KGRB	Sch.	[4] Waltham	523	448	165.9	35.0	12.0	1889	Boston, Mass.
31	210454		Slp.	Walton L. Taylor	12	8	55.0	16.0	3.0	1904	Marsh Market, W.Va.
32	205327		Sc. b.	Wanda	39	39	70.0	16.2	4.3	1908	Milwaukee, Wis.
33	81595	KNHF	Sl. b.	Warren	283	220	141.4	31.4	8.4	1898	Bath, Me.
34	218563	LSCK	Sc. b.	Wasagya ✚	2,259	2,135	267.3	46.0	23.6	1919	Newington, N. H.
35	63004	LJKM	Sc. b.	Washougal	710	675	180.0	42.0	14.0	1898	Portland, Oreg.
36	80923		Sch.	Wasp	5	5	38.5	9.9	3.0	1873	Dorchester Co., Md.
37	81630		Slp.	Water Lily	6	6	37.8	13.0	2.6	1897	Saxis Island, Va.
38	26694		Sch.	Wave	34	25	54.8	1601	6.2	1862	Accomack Co., Va.
39	204309	KWFM	Sch.	Wawenock	325	258	135.9	34.3	9.8	1907	Rockland, Me.
40	81506	KNDS	Sch.	Wawona	468	413	156.0	36.0	12.3	1897	Fairhaven, Calif.
41	215[illegible]5		Sc. b.	Wayne	436	421	184.6	23.9	11.2	1918	Pocomoke City, Md.
42	127130		Sc. b.	[5] Weehawken	751	694	201.0	36.0	13.5	1896	Marine City, Mich.
43	81497		Sch.	We Go	15	15	39.0	13.7	4.2	1895	Georgetown, S. C.
44	200464		Sch.	Weldon	14	10	48.1	14.5	3.4	1903	Smyrna, N. C.
45	217389	LPGQ	Sch.	[6] Wellington	970	880	197.0	39.3	15.4	1918	Seaford, Del.
46	217208	LNSC	Sc. b.	Westland	989	933	196.8	35.7	15.6	1918	Baltimore, Md.
47	214344	LGFV	Sc. b.	Westmoreland	1,593	1,418	245.2	41.2	19.6	1916	Bath, Me.
48	81350	KJWN	Sc. b.	[7] *West Point*	1,213	1,168	220.0	38.7	22.3	1866	Glasgow, Scotland.
49	219399	LVDB	Sc. b.	White Haven ✚	1,293	1,217	228.0	37.8	19.1	1919	Whitehaven, Md.
50	219059	LTGP	Sc. b.	Whitehead ✚	1,253	1,137	230.0	37.9	18.8	1919	Rockland, Me.
51	81577		Sc. b.	White Squadron	10	8	41.2	8.6	3.0	1897	Key Largo, Fla.
52	81176		Sch.	White Wing	17	17	44.7	14.8	4.8	1888	Marco, Fla.
53	81604		Slp.	White's Yacht	7	7	40.5	13.2	3.4	1899	Deal Island, Md.
54	204763	KWIM	Sc. b.	Wiconisco	956	869	193.2	35.0	17.6	1907	Noank, Conn.
55	80938		Sch.	Widgeon	43	41	65.8	20.5	5.9	1882	White Haven, Md.
56	216994	LNDB	Sch.	Wilbert S. Bartlett	741	634	183.1	37.5	14.0	1918	Millbridge, Me.
57	80624		Slp.	Wild Rose	16	15	50.0	14.0	3.0	1877	Alma, Me.
58	81753		Sc. b.	Wild Turkey	13	8	42.0	14.9	3.7	1901	Biloxi, Miss.
59	200283		Sch.	Wilda L.	16	10	52.0	17.1	3.2	1903	do.
60	80783	JTVQ	Sc. b.	Wilkesbarre	1,678	1,626	239.6	47.0	19.5	1880	Setauket, N. Y.
61	81720		Slp.	William J.	5	5	40.5	12.8	3.0	1899	Allen, Md.
62	81091		Sch.	William H.	10	5	53.4	15.4	3.0	1885	Cambridge, Md.
63	81675		Slp.	William R.	7	7	39.5	15.0	3.0	1899	Holland Island, Md.
64	81395		Sch.	William Austin	6	6	46.7	11.6	2.7	1892	Crisfield, Md.
65	81834	KRVT	Sch.	William Bisbee ✚	309	206	133.1	31.2	9.3	1902	Rockland, Me.
66	81853	KSGV	Sc. b.	William Booth	545	435	170.0	36.0	12.8	1903	Mystic, Conn.
67	81380	KLHP	Sch.	Wm. Bowden	778	695	185.6	38.8	15.4	1892	Port Blakely, Wash.
68	81201		Slp.	William Custis	11	11	49.1	15.1	3.8	1888	Girdletree, Md.
69	221636	MDFL	Shp.	[8] WILLIAM DOLLAR	3,238	3,036	320.5	47.0	27.1	1902	Dumbarton, Scotland.
70	210537		Sch.	William Hays	70	34	76.4	21.2	9.6	1912	Pensacola, Fla.
71	80843		Sch.	Wm. Hill	11	6	41.1	13.7	3.5	1881	Hunting Quarter, N.C.
72	26699		Sch.	William Keene	63	60	68.2	20.2	7.5	1866	Damariscotta, Me.
73	80338		Sch.	Wm. Leishear	25	17	53.1	18.3	4.8	1872	Accomac Co., Va.

[1] Formerly sc. b. (*a* Forster W. Mitchell. *b* Tydol.)
[2] Formerly sch. Thomas Richard.
[3] Formerly sch. U. S. Lighthouse vessel No. 46.
[4] Formerly sch. Wm. F. Green & Son.
[5] Formerly sc. b. Connelly Bros.
[6] Formerly sch. Alexander H. Erickson.

Line No.	Service	Crew	Name of owner	Home port	Address of owner
1	Fsh.	3	Benjamin Saunders	Key West, Fla	223 Fleming Street.
2	Frt.	3	General Chemical Co. (N. Y.)	New York, N. Y	40 Rector Street.
3	Frt.	5	Peerless Products Co. (La.)	Gulfport, Miss	Bay St. Louis, Miss.
4	Frt.	3	Luis Bermudez	San Juan, P. R	Vieques Island, P. R.
5	Fsh.	5	Karl Hansen	Seattle, Wash	1601 Dexter Street.
6	Frt.	2	Thames Tow Boat Co. (Conn.)	New London, Conn	Bank Street.
7	Frt.	5	Napoleon Williams	Key West, Fla	Tavernier, Fla
8	Tnk.	10	National Oil Transport Co. (Me.)	Port Arthur, Tex	Orange, Tex.
9	Frt.	12	Libby, McNeill & Libby (Me.)	San Francisco, Calif	Merchants Exchange Building.
10	Fsh.	3	F. Rodante	Tampa, Fla	Mirabella Fish Co.
11	Frt.	9	Gardiner Mill Co. (Calif.)	San Francisco, Calif	16 California Street.
12	Frt.	3	J. H. Addison	Baltimore, Md	802 West Lanvale Street.
13	Frt.	12	J. M. Scott	New York, N. Y	29 Broadway.
14	Oys.	2	Charles B. Todd	Cambridge, Md	
15	Tnk.	1	Atlantic Creosoting & Wood Preserving Works (Va.).	Norfolk, Va	Bank of Commerce.
16	Frt.	7	M. M. Flechas	Gulfport, Miss	Pascagoula, Miss.
17	Msc.	3	John W. Marshall	Newport News, Va	West Point, Va.
18	Frt.	2	W. L. Rose	Beaufort, N. C	Sealevel, N. C.
19	Frt.	2	F. L. Young	Corpus Christi, Tex	
20	Frt.	4	Charlie H. White	Crisfield, Md	Wenona, Md.
21	Frt.	4	William P. Ward	do	Salisbury, Md.
22	Frt.	2	Felix Barraco	New Orleans, La	1907 Palmyra Street.
23	Frt.	5	W. T. Bell	Norfolk, Va	
24	Frt.	8	Pittsburgh Steamship Co. (W. Va.)	Duluth, Minn	Wolvin Building.
25	Frt.	3	Henry Morgan	Miami, Fla	
26	Fsh.	6	Mario Mirabilla	Tampa, Fla	107 Water Street.
27	Frt.	3	C. C. Paul & Co	Baltimore, Md	Stewart Building.
28	Frt.	1	Thomas M. Goudy	Portland, Me	
29	Frt.	5	George Hall Corporation (N. Y.)	Ogdensburg, N. Y	52 Water Street.
30	Frt.	8	Edwin Burton	Boston, Mass	164 Milk Street.
31	Oys.	6	James E. Marshall	Crisfield, Md	44 Maryland Avenue.
32	Frt.	2	Otto F. Oswald	Grand Haven, Mich	Muskegon, Mich.
33	Frt.	2	Staples Transportation Co. (Me.)	Fall River, Mass	404 Davol Street.
34	Tnk.	11	United States Shipping Board	Portsmouth, N. H	
35	Frt.	7	Umpgua Transportation Co. (Oreg.)	Portland, Oreg	811 Gasco Building.
36	Oys.	2	Perry C. Wingate	Cambridge, Md	Wingate, Md.
37	Oys.	4	F. B. Evans	Crisfield, Md	Rhodes Point, Md.
38	Frt.	3	John J. Crouch	Baltimore, Md	Rock Hall, Md.
39	Frt.	6	I. L. Snow & Co. (Me.)	Rockland, Me	79 Mechanic Street.
40	Frt.	8	Robinson Fisheries Co. (Wash.)	Seattle, Wash	Anacortes, Wash.
41	Frt.	2	Diamond P. Transportation Co. (De.)	Philadelphia, Pa	Nicetown Lane and D Street.
42	Frt.	6	Erie Land Improvement Co. (N. J.)	New York, N. Y	50 Church Street.
43	Oys.	2	Chatham Oyster Co. (Ga.)	Savannah, Ga	401 West Bay Street.
44	Frt.	1	L. T. Murphy	Beaufort, N. C	Davis, N. C.
45	Frt.	8	Winston Navigation Corporation (Del.)	New York, N. Y	116 West Thirty-second Street.
46	Frt.	6	Brooks-Scanlon Corporation (Del.)	Jacksonville, Fla	Eastport, Fla.
47	Frt.	4	Westmoreland Coal Co. (Pa.)	Philadelphia, Pa	224 South Third Street.
48	Frt.	3	Neptune Line (Del.)	New York, N. Y	25 Beaver Street.
49	Frt.	5	Southern Transportation Co. (N. J.)	Philadelphia, Pa	Commercial Trust Building.
50	Frt.	5	Staples Transportation Co. (Me.)	Fall River, Mass	404 Davol Street.
51	Frt.	3	George L. Bartlum	Key West, Fla	531 Carolina Street.
52	Frt.	8	L. D. Eldridge	Tampa, Fla	Clearwater, Fla.
53	Frt.	4	D. W. White	Crisfield, Md	Deal Island, Md.
54	Frt.	4	Reading Co. (Pa.)	Philadelphia, Pa	Reading Terminal.
55	Frt.	3	T. Preston Webster	Baltimore, Md	2235 Boston Street.
56	Frt.	8	Daniel T. Gilmartin	New York, N. Y	116 Broad Street.
57	Frt.	2	E. A. Giles	Boothbay, Me	Boothbay Harbor, Me.
58	Frt.	4	Celestine Ladnier	Gulfport, Miss	Biloxi, Miss.
59	Fsh.	5	Frank J. Barbanovich	do	Do.
60	Frt.	5	Lehigh & Wilkes-Barre Coal Co. (Pa.)	New York, N. Y	143 Liberty Street.
61	Frt.	2	Frank S. Brimer	Crisfield, Md	Ewell, Md.
62	Oys.	2	Louis Gray	do	Elliott, Md.
63	Oys.	5	A. J. Lewis	Reedville, Va	Walnut Point, Va.
64	Frt.	4	Major Q. Parks	Cape Charles, Va	Tangier, Va.
65	Frt.	6	I. L. Snow & Co	Rockland, Me	79 Mechanic Street.
66	Frt.	6	Carlos Barry	New London, Conn	State Street.
67	Frt.	4	A. R. Paulsen	Los Angeles, Calif	San Pedro, Calif.
68	Frt.	3	John E. Jones	Crisfield, Md	Stockton, Md.
69	Frt.	20	Robert Dollar Co. (Calif.)	San Francisco, Calif	Robert Dollar Building.
70	Fsh.	8	Warren Fish Co. (Fla.)	Pensacola, Fla	Baylen Street Wharf.
71	Frt.	1	P. W. Midgett	Elizabeth City, N. C	
72	Frt.	2	Willis G. Coffin	Machias, Me	Machiasport, Me.
73	Frt.	2	L. D. Howard	Cape Charles, Va	Lemont, Va.

[7] Formerly (*a* British bk. The Bruce. *b* sc. b. West Point *c* U. S. Navy West Point.)

[8] Formerly (*a* German bk. Alsterberg. *b* German bk. Walkure. *c* French bk. Walkure. *d* Shp. Walkure.)

Line No.	Official No.	Signal letters	Rig	Name of vessel	Tonnage		Register dimensions			When built	Where built
					Gross	Net	Length	Breadth	Depth		
							Feet	*Feet*	*Feet*		
1	81494	KMDB	Sch.	William Linthicum	156	148	112.0	27.6	6.8	1894	Church Creek, Md.
2	81402		Sch.	Wm. Martin	41	27	64.6	23.0	5.3	1892	Grass Hopper Point, Miss.
3	81572		Slp.	William McKinley	5	5	35.6	12.2	2.6	1897	Crisfield, Md.
4	81799	KRLM	Sch.	[1] Wm. Nottingham	1,204	1,062	211.7	42.3	16.5	1902	Ballard, Wash.
5	80442		Sch.	William Oliver	94	89	92.0	25.6	6.4	1874	Dorchester Co., Md.
6	224448		Sch.	[2] William Panton	146	146	108.2	26.3	10.8	1909	Lunenburg, N. S.
7	204547		Sch.	William Russell	63	58	81.4	23.4	6.6	1907	Pocomoke City, Md.
8	215717	LJDH	Sch.	William Taylor +	1,358	1,187	209.1	41.8	19.5	1917	Brunswick, Ga.
9	20079		Sch.	William Thomas	106	92	73.6	24.2	7.6	1849	Brook Haven, N. Y.
10	224478		Sch.	William Shillingsburg, 3d.	68	36	79.9	22.2	7.3	1925	Greenwich Piers, N. J.
11	26254		Slp.	William Wesley	7	7	34.0	13.0	3.2	1874	Crisfield, Md.
12	80850		Sch.	Wm. A. Egerton	23	22	63.1	18.3	4.1	1881	Somerset Co., Md.
13	121146	KQFS	Sch.	[3] William A. Graber	137	100	110.5	25.3	11.2	1900	Essex, Mass.
14	220648	MBNT	Sc. b.	William B. Fancher +	2,216	2,137	267.3	46.0	23.6	1919	Noank, Conn.
15	81174		Sch.	Wm. B. Stites	19	12	47.6	16.0	4.5	1888	Port Norris, N. J.
16	26663		Sch.	William C. Pendleton	33	31	57.5	18.8	4.8	1857	Westerly, R. I.
17	206992	LBHD	Sch.	William E. Burnham +	772	643	190.9	38.4	15.0	1909	Rockland, Me.
18	80991		Slp.	Wm. E. Cox	25	23	46.1	17.3	5.6	1883	Milford, Del.
19	81574		Slp.	Wm. E. Earl	5	5	37.2	13.4	2.6	1897	Bishops Head, Md.
20	208109	LBRD	Sch.	William E. Litchfield +	542	472	154.8	34.4	14.1	1910	Phippsburg, Me.
21	80180		Sch.	Wm. E. Ward	9	8	39.7	12.1	3.4	1871	Crisfield, Md.
22	224197		Sch.	William F. Dunn	70	42	84.4	23.6	6.5	1924	West Norfolk, Va.
23	81848		Slp.	Wm. F. King	7	6	41.6	13.0	3.0	1902	Hunting Creek, Va.
24	81789		Sch.	William F. Knox	22	21	66.0	18.4	5.0	1901	Oriole, Md.
25	81158		Sch.	William F. Vilas	21	12	58.0	16.2	4.5	1887	Pocomoke City, Md.
26	80824	JVGS	Sch.	William G. Irwin	348	330	135.0	32.8	13.0	1881	San Francisco, Calif.
27	80209		Sch.	Wm. G. Vance	17	17	38.8	15.3	4.4	1871	Key West, Fla.
28	219398	LVCW	Sch.	Wm. H. Harriman	1,450	1,345	222.0	43.0	20.5	1919	Thomaston, Me.
29	80914		Sch.	Wm. H. Maguire	43	30	69.1	20.6	5.2	1882	Oxford, Md.
30	80716		Sch.	Wm. H. Michael	48	36	65.4	21.4	5.7	1879	Queeen Anne Co., Md.
31	80954	KBFM	Sch.	William H. Smith	1,957	1,868	232.4	43.3	18.5	1883	Bath, Me.
32	81659	KPGF	Sch.	Wm. H. Smith	566	496	170.4	37.6	12.8	1899	Port Blakely, Wash.
33	81570		Slp.	William J. Bryan	13	8	39.5	13.9	3.9	1897	Worcester, N. J.
34	80223		Sch.	William L. Franklin	123	117	96.5	26.7	7.1	1871	Baltimore, Md.
35	81083		Slp.	William M. Harned	6	6	28.5	13.4	3.2	1885	Patchogue, N. Y.
36	80992		Sch.	Wm. M. Powell	59	37	78.5	23.2	6.2	1883	Finney, Va.
37	26585		Sch.	Wm. P. Boggs	35	33	56.0	20.0	5.0	1864	Staten Island, N. Y.
38	80255		Sch.	Wm. P. Whyte	9	8	43.0	12.8	3.3	1872	Crisfield, Md.
39	12099		Sch.	[4] William S. Tompkins	71	67	78.7	24.3	6.0	1850	Milton, Del.
40	81784		Slp.	Wm. S. White	8	8	42.5	14.8	3.4	1901	Deal Island, Md.
41	76820	KGNL	Sc. b.	[5] William T. Lank	598	574	176.0	36.3	14.0	1889	Boothbay, Me.
42	215808	LHGQ	Shp.	[6] William T. Lewis	2,156	1,964	279.7	42.1	24.5	1891	Port Glasgow, Scotland
43	81338	KJSR	Sch.	William T. Parker	178	169	105.0	28.0	7.0	1891	Milton, Del.
44	211717		Sch.	Willie Weing	24	16	54.5	17.9	4.1	1913	Biloxi, Miss.
45	81238		Sch.	Willie F. Price	20	13	54.8	15.9	4.4	1889	Somerset Co., Md.
46	80988		Sch.	Willie F. Thomas	25	17	53.0	17.5	5.4	1883	Dorchester Co., Md.
47	81662		Slp.	Willie L. Bennett	8	8	42.6	14.3	3.4	1899	Inverness, Md.
48	81832	KRVD	Sc. b.	Willis A. Holden	1,188	1,040	210.8	42.2	16.3	1902	Ballard, Wash.
49	81714		Slp.	Wilma A. Florence	9	6	45.5	14.5	3.2	1900	Dreka, Va.
50	213593	LFNS	Sc. b.	Wilmington	1,371	1,257	228.7	40.0	16.0	1915	Wilmington, Del.
51	220588	MBKL	Sc. b.	Winaple	2,411	2,301	268.3	46.0	23.6	1919	Newington, N. H.
52	214298		Sch.	Winfard B	24	16	55.7	18.0	3.8	1916	Biloxi, Miss.
53	80883		Sch.	Winfield	12	11	38.6	14.0	3.5	1882	Key West, Fla.
54	218673	LSGF	Sc. b.	Winnegance +	1,327	1,182	231.0	38.5	18.7	1919	Bath, Me.
55	81173		Sch.	Winnie Davis	23	14	58.0	19.6	4.0	1887	Handsboro, Miss.
56	222889	MFBW	Sc. b.	Winsor	1,034	959	202.9	38.1	16.5	1923	Bath, Me.
57	120499		Sc. b.	[7] Wisconsin	556	556	187.0	30.5	12.2	1882	Detroit, Mich.
58	213435		Sc. b.	Wollaston	1,378	1,214	230.9	38.2	19.5	1915	Bath, Me.
59	212437		Sch.	Wonder	24	16	57.5	18.4	3.9	1914	Seymour, Miss.
60	80335		Sch.	Wren	19	14	47.2	16.7	3.6	1873	Bayou Lacomb, La.
61	200630		Sch.	Wyandotte	21	12	54.6	18.2	3.6	1904	Biloxi, Miss.
62	221651		Sch.	Yankee	142	96	115.6	25.5	12.0	1921	Essex, Mass.
63	27667		Slp.	Yankee Star	29	22	57.6	18.7	3.7	1896	Alna, Me.
64	210273	LCMK	Sc. b.	Yardley	963	876	195.0	35.0	17.6	1912	Noank, Conn.
65	214993	LHBG	Sch.	Yukon	172	142	118.4	25.9	11.9	1917	Essex, Mass.
66	28110	KDVW	Sch.	Zampa	385	322	145.7	36.0	10.4	1887	Port Madison, Wash.
67	220877	MCBV	Sch.	Zebedee E. Cliff +	1,361	1,254	206.0	40.7	22.6	1920	Boothbay Harbor, Me.
68	205718		Slp.	Zella	13	9	49.3	17.0	3.4	1908	Deal Island, Md.
69	207859		Sch.	Zenia	28	19	56.5	19.2	4.4	1910	Biloxi, Miss.
70	28005		Sch.	Zingara	9	9	43.2	16.3	4.0	1852	Anne Arundel County, Md.
71	208096		Sch.	Zora and Anna	86	73	83.8	23.8	6.3	1910	Sharptown, Md.

[1] Formerly {a sch. Wm. Nottingham. b Norwegian Wm. Nottingham.
[2] Formerly British sch. J. B. Young.
[3] Formerly sch. Frances Whalen.
[4] Formerly sch. James R. Mitchell.

Line No.	Service	Crew	Name of owner	Home port	Address of owner
1	Frt.	5	C. C. Paul & Co	Baltimore, Md	Stewart Building.
2	Frt.	4	W. H. Westfall	Gulfport, Miss	Vancleave, Miss.
3	Oys.	4	Edward T. Corbett	Crisfield, Md	Wenona, Md.
4	Frt.	3	Washington Tug & Barge Co. (Wash.)	Seattle, Wash	Pier 40.
5	Frt.	3	Wm. F. Dashiell	Cambridge, Md	Taylor Island, Md.
6	Fsh.	10	Warrant Fish Co. (Fla.)	Pensacola, Fla	Baylen Street Wharf.
7	Frt.	2	W. T. Asho	Newport News, Va	Gloucester Point, Va.
8	Frt.	12	Apex Navigation Co. (N. Y.)	New York, N. Y	63 Wall Street.
9	Frt.	3	Charles S. Robertson	Rockland, Me	Vinalhaven, Me.
10	Oys.	13	William Shillingsburg, jr	Philadelphia, Pa	Greenwich, N. J.
11	Frt.	5	Vernond F. McCotter	Cambridge, Md	Maryland Avenue.
12	Frt.	4	John W. Harner	Crisfield, Md	Princess Anne, Md.
13	Frt.	10	Luther De Santos	New Bedford, Mass	30 Spring Street.
14	Frt.	23	United States Gypsum Transportation Co. (N. Y.)	New York, N. Y	17 State Street.
15	Oys.	6	William C. Hoffman	Philadelphia, Pa	Leesburg, N. J.
16	Frt.	2	Morris B. Perry	Rockland, Me	Main Street.
17	Frt.	9	Whitney & Bodden Shipping Co. (Ala.)	Mobile, Ala	50 South Commerce Street.
18	Frt.	1	Samuel A. Nielson	Perth Amboy, N. J	183 Front Street.
19	Oys.	4	Goldie Ruark	Crisfield, Md	Hoopersville, Md.
20	Frt.	8	Rogers and Webb	Boston, Mass	110 State Street.
21	Frt.	3	George R. Andrews	Crisfield, Md	Wingate, Md.
22	Frt.	2	R. J. Haynie	Norfolk, Va	543 Front Street.
23	Frt.	3	Noah G. Evans	Crisfield, Md	Rhodes Point, Md.
24	Frt.	1	D. J. Wilkenson	New Bern, N. C	Oriental, N. C.
25	Frt.	2	Susie E. Cummings	Cambridge, Md	Neavitt, Md.
26	Frt.	7	Famous Players-Lasky Corporation (N. Y.)	Los Angeles, Calif	Hollywood, Calif.
27	Frt.	8	Octavius Knowles	Key West, Fla	
28	Frt.	11	Atlantic Coast Co. (Me.)	Boston, Mass	131 State Street.
29	Frt.	3	W. L. Muir	Baltimore, Md	2232 Boston Street.
30	Frt.	4	Robert L. P. Evans	do	1110 East North Avenue.
31	Frt.	12	Charles Nelson Co. (Calif.)	San Francisco, Calif	230 California Street.
32	Fsh.	9	Union Fish Co. (Calif.)	do	141 Clay Street.
33	Oys.	4	William Perry	Philadelphia, Pa	Port Norris, N. J.
34	Frt.	4	R. C. Wilson	Reedville, Va	Weems, Va.
35	Frt.	1	Ernest A. Dean	Bridgeport, Conn	Newfield Avenue.
36	Frt.	3	Olivia Lankford	Annapolis, Md	Solomons, Md.
37	Frt.	2	G. F. Mansfield	Machias, Me	Jonesport, Me.
38	Frt.	4	Wm. E. Smith	Baltimore, Md	Havre de Grace, Md.
39	Frt.	3	Charles Campbell	New York, N. Y	Verplancks Point, N. Y.
40	Frt.	3	John F. Bennett	Crisfield, Md	Deal Island, Md.
41	Frt.	3	George B. Insley	Wilmington, Del	Bethel, Del.
42	Frt.	25	James Rolph, jr	San Francisco, Calif	230 California Street.
43	Frt.	5	C. C. Paul & Co	Baltimore, Md	Stewart Building.
44	Fsh.	5	E. L. Dukate	Gulfport, Miss	Biloxi, Miss.
45	Frt.	1	John H. Woodfield	Annapolis, Md	Shady Side, Md.
46	Frt.	2	James B. Kendall	Baltimore, Md	Rock Hall, Md.
47	Oys.	1	R. Elmer Dean	Cambridge, Md	Race Street.
48	Frt.	4	Holden Co. (Fla.)	Pensacola, Fla	810 South Palafox Street.
49	Oys.	4	George E. Dize	Crisfield, Md	Rumbley, Md.
50	Frt.	2	P. Dougherty Co. (Md.)	Baltimore, Md	Hearst Tower Building.
51	Tnk.	9	John W. Sullivan Co. (N. Y.)	New York, N. Y	Foot East Ninth Street.
52	Frt.	5	Foster-Fountain & Co. (La.)	New Orleans, La	7719 Hampson Street.
53	Frt.	7	George Billios	Tampa, Fla	Tarpon Springs, Fla.
54	Frt.	4	Southern Transportation Co. (N. J.)	Philadelphia, Pa	Commercial Trust Building.
55	Frt.	3	Chris Peterson	New Orleans, La	3823 Tulane Avenue.
56	Frt.	4	Westmoreland Coal Co. (Pa.)	Philadelphia, Pa	224 South Third Street.
57	Frt.	7	Thomas E. Finn	Milwaukee, Wis	Marienette, Wis.
58	Frt.	4	Staples Transportation Co. (Me.)	Fall River, Mass	404 Davol Street.
59	Fsh.	5	Biloxi Fishermen's Packing Co. (Miss.)	Gulfport, Miss	Biloxi, Miss.
60	Frt.	2	G. R. Twedell	New Orleans, La	Springfield, La.
61	Frt.	4	Dunbar-Dukate Co. (La.)	do	1101 Maison Blanche Building.
62	Fsh.	25	Sylvester M. Whalen	Boston, Mass	60 State Street.
63	Frt.	1	Joseph R. Jones	Boothbay, Me	Newcastle, Me.
64	Frt.	5	Reading Co. (Pa.)	Philadelphia, Pa	Reading Terminal.
65	Pas.	26	Manuel J. Coelho	Providence, R. I	87 Pike Street.
66	Frt.	8	Shinichi Mori	Honolulu, Hawaii	Pier 25.
67	Frt.	8	Boston Maritime Corporation (Me.)	Boston, Mass	131 State Street.
68	Oys.	6	Hosea C. Webster	Crisfield, Md	Deal Island, Md.
69	Frt.	4	John F. Joullian	Gulfport, Miss	Lakeshore, Miss.
70	Frt.	5	William H. Valliant	Cambridge, Md	Bellevue, Md.
71	Frt.	4	Milton G. Jones	Baltimore, Md	2 West Lee Street.

[6] Formerly sc. b. {a Joel F. Sheppard. b Mattie L. Johnson.

[7] Formerly {a British shp. Robert Duncan. b British shp. William T. Lewis.

[8] Formerly sc. b. F. & P. M. No. 1.

Line No	Official No.	Rig	Name of vessel	Tonnage		Register dimensions			When built	Where built
				Gross	Net	Length	Breadth	Depth		
						Feet	*Feet*	*Feet*		
1	165882	Scw.	A	194	194	100.2	32.0	7.0	1909	Baltimore, Md.
2	166719	Scw.	A 1	160	160	92.5	27.6	7.6	1917	do
3	169017	Scw.	A 1	59	59	67.8	16.9	3.8	1923	Fairbanks, Alaska
4	169034	Scw.	A 1	19	19	64.8	16.4	2.5	1917	Bethel, Alaska
5	166829	Scw.	A 2	160	160	92.5	27.6	7.6	1917	Baltimore, Md.
6	167738	Scw.	A No. 2	10	10	30.5	14.9	3.0	1919	Hoquiam, Wash.
7	167073	Scw.	A 5	156	156	92.7	27.7	7.2	1917	Baltimore, Md.
8	167093	Scw.	A 6	163	163	92.3	27.8	7.6	1917	do
9	167128	Scw.	A 8	162	162	93.2	27.8	7.5	1917	do
10	166855	Scw.	A 10	161	161	91.7	27.7	7.4	1907	do
11	167434	Scw.	A 10	160	160	92.8	27.9	7.3	1918	do
12	167140	Scw.	A 11	158	158	93.0	27.7	7.3	1918	do
13	166132	Scw.	A 12	118	118	90.6	25.6	6.0	1899	do
14	165086	Scw.	A 25	147	147	92.2	26.7	7.2	1903	do
15	166131	Scw.	A 35	112	112	85.8	25.6	6.0	1907	do
16	165957	Scw.	A 36	106	106	85.6	25.7	5.7	1907	do
17	165987	Scw.	A 39	108	108	85.5	25.6	5.9	1908	do
18	165959	Scw.	A 40	115	115	85.7	26.0	6.2	1911	do
19	166102	Scw.	A 42	161	161	92.0	27.9	7.5	1911	do
20	165886	Scw.	A 43	154	154	92.5	27.8	7.3	1912	do
21	165988	Scw.	A 44	154	154	92.0	27.6	7.3	1915	do
22	30287	Scw.	A. A	24	24	51.4	16.0	3.8	1902	Whatcom, Wash.
23	30130	Scw.	A. No. 1	6	6	37.7	9.5	3.0	1897	Fairhaven, Wash.
24	166240	Brg.	A. No. 1	227	227	96.1	32.3	8.4	1916	Brooklyn, N. Y.
25	166805	Scw.	A. No. 1	16	16	41.0	16.3	3.1	1914	Dockton, Wash.
26	164303	Scw.	A. No. 2	48	48	60.0	20.0	4.5	1910	Hoquiam, Wash.
27	30138	Scw.	A. B. C. XI	51	51	51.1	14.5	3.4	1896	Anacortes, Wash.
28	165263	Scw.	A. U. S	6	6	32.0	9.0	2.8	1913	do
29	168441	Scw.	A. M. No. 1	203	203	90.0	32.0	8.1	1922	Aberdeen, Wash.
30	168478	Scw.	A. M. No. 2	203	203	90.0	32.0	8.1	1922	do
31	168486	Scw.	A. M. No. 3	203	203	90.0	32.0	8.1	1922	do
32	67398	Brg.	[1] A. C. L. 8	126	85	80.0	18.0	7.0	1891	Berkley, Va.
33	164987	Scw.	A. O. No. 2	21	21	44.0	16.0	3.7	1912	Poulsbo, Wash.
34	166005	Scw.	A. P. Co. 1	35	35	55.6	18.0	4.2	1915	Everett, Wash.
35	166033	Scw.	A. P. Co. 2	35	35	55.6	18.0	4.2	1915	do
36	167594	Scw.	A. B. C. No. 1	29	29	50.7	18.3	4.0	1919	Juneau, Alaska
37	168892	Scw.	A. B. Co. No. 7	297	297	100.1	36.0	9.4	1924	Seattle, Wash.
38	168591	Scw.	A. C. C. No. 1	32	32	59.9	15.9	4.0	1923	do
39	168592	Scw.	A. C. C. No. 2	32	32	59.8	16.0	4.0	1923	do
40	168593	Scw.	A. C. C. No. 3	32	32	59.8	15.9	4.0	1923	do
41	163884	Scw.	A. C. C. No. 5	40	40	61.3	18.0	4.4	1924	Houghton, Wash.
42	168885	Scw.	A. C. C. No. 6	40	40	61.3	18.0	4.4	1924	do
43	168886	Scw.	A. C. C. No. 7	40	40	61.3	18.0	4.4	1924	do
44	169145	Scw.	A. C. C. No. 8	39	39	61.1	18.0	4.1	1925	do
45	169146	Scw.	A. C. C. No. 9	39	39	61.2	18.0	4.1	1925	do
46	169147	Scw.	A. C. C. No. 10	39	39	61.2	18.0	4.1	1925	do
47	169148	Scw.	A. C. C. No. 50	7	7	32.1	10.1	2.4	1925	do
48	169149	Scw.	A. C. C. No. 51	7	7	32.1	10.1	2.4	1925	do
49	169150	Scw.	A. C. C. No. 52	7	7	32.1	10.1	2.4	1925	do
50	169155	Scw.	A. C. C. No. 70	116	116	66.9	24.0	5.0	1925	do
51	163131	Brg.	A. C. L. No. 11	494	313	120.0	30.0	7.8	1907	Norfolk, Va.
52	168586	Scw.	A. F. Co. No. 1	32	32	59.9	15.9	4.0	1923	Seattle, Wash.
53	30118	Scw.	A. P. Assn. No. 16	14	14	43.0	11.0	3.0	1897	Semiahmoo, Wash.
54	30119	Scw.	A. P. Assn. No. 17	14	14	43.0	11.0	3.0	1897	do
55	47171	Scw.	[2] A. P. Assn. No. 23	7	7	36.2	11.7	2.5	1900	New Whatcom, Wash.
56	47174	Scw.	[3] A. P. Assn. No. 24	24	24	51.6	16.5	3.6	1900	do
57	30256	Scw.	A. P. Assn. No. 25	23	23	51.0	16.0	3.6	1901	do
58	30259	Scw.	A. P. Assn. No. 28	23	23	51.4	16.1	3.6	1901	do
59	30304	Scw.	A. P. Assn. No. 31	23	23	52.0	16.0	4.0	1903	Whatcom, Wash.
60	30308	Scw.	A. P. Assn. No. 32	24	24	51.4	15.8	3.9	1903	do
61	163795	Scw.	A. P. Assn. No. 34	26	26	51.0	16.9	4.2	1909	Bellingham, Wash.
62	163804	Scw.	A. P. Assn. No. 35	26	26	51.0	15.9	4.2	1909	do
63	163805	Scw.	A. P. Assn. No. 36	26	26	51.0	15.9	4.2	1909	do
64	164489	Scw.	A. P. Assn. No. 37	38	38	59.0	18.3	4.0	1911	Blaine, Wash.
65	164490	Scw.	A. P. Assn. No. 38	38	38	59.0	18.3	4.0	1911	do
66	165360	Scw.	A. P. Assn. No. 39	32	32	58.0	17.1	4.0	1913	Semiahmoo, Wash.
67	165361	Scw.	A. P. Assn. No. 40	32	32	58.0	17.1	4.0	1913	do
68	165362	Scw.	A. P. Assn. No. 41	32	32	58.0	17.1	4.0	1913	do
69	165363	Scw.	A. P. Assn. No. 42	32	32	58.0	17.1	4.0	1913	do

[1] Formerly barge N & C 8.

[2] Formerly scow K. No. 1.

VESSELS

Line No.	Service	Crew	Name of owner	Home port	Address of owner
1	Frt.	1	H. L. Walker	Baltimore, Md.	Marine Bank Building.
2	Frt.	1	do[1]	do	Do.
3	Frt.	0	F. G. Noyes	Seward, Alaska	Fairbanks, Alaska.
4	Frt.	0	Chas. Nicolet	do	Bethel, Alaska.
5	Frt.	1	H. L. Walker	Baltimore, Md.	Marine Bank Building.
6	Fsh.	0	Aberdeen Packing Co.	Seattle, Wash.	Aberdeen, Wash.
7	Frt.	0	H. L. Walker	Baltimore, Md.	Marine Bank Building.
8	Frt.	0	do	do	Do.
9	Frt.	1	do	do	Do.
10	Frt.	1	T. Coates	Reedville, Va.	Freeport, Va.
11	Frt.	1	H. L. Walker	Baltimore, Md.	Marine Bank Building.
12	Frt.	1	do	do	Do.
13	Frt.	1	do	do	Do.
14	Frt.	1	do	do	Do.
15	Frt.	1	do	do	Do.
16	Frt.	1	do	do	Do.
17	Frt.	1	do	do	Do.
18	Frt.	1	Hyde County Land & Lumber Co. (Va.)	Washington, N. C.	Swan Quarter, N. C.
19	Frt.	1	H. L. Walker	Baltimore, Md.	Marine Bank Building.
20	Frt.	1	do	do	Do.
21	Frt.	1	do	do	Do.
22	Fsh.	0	Thlinket Packing Corporation (N. Y.)	Juneau, Alaska	Funter, Alaska.
23	Frt.	0	Astoria & Puget Sound Canning Co. (Wash.)	Seattle, Wash.	Bellingham, Wash.
24	Frt.	0	Clyde Steamship Co. (Me.)	New York, N. Y.	Pier 36, North River.
25	Frt.	0	Geo. N. McMillan	Seattle, Wash.	Bellingham, Wash.
26	Frt.	0	Grays Harbor Construction Co. (Wash.)	do	Hoquiam, Wash.
27	Fsh.	0	Crest Canning Co. (Wash.)	do	200 Colman Building.
28	Frt.	0	San Juan Fishing & Packing Co. (Wash.)	do	Foot Stacy Street.
29	Frt.	1	Wilmington Transportation Co. (Calif.)	Los Angeles, Calif.	Wilmington, Calif.
30	Frt.	0	American Mill Co. (Wash.)	Seattle, Wash.	Aberdeen, Wash.
31	Frt.	0	do	do	Do.
32	Frt.	2	Atlantic Coast Line R. R. Co. (Va.)	Norfolk, Va.	
33	Frt.	0	Iver Holm	Juneau, Aalska	Petersburg, Alaska.
34	Fsh.	0	American Packing Co. (Wash.)	Seattle, Wash.	Everett, Wash.
35	Frt.	0	do	do	Do.
36	Frt.	0	Auk Bay Salmon Canning Co. (Wash.)	Juneau, Alaska	Auk Bay, Alaska.
37	Frt.	0	Anderson Tow Boat Co. (Wash.)	Seattle, Wash.	Fifteenth Avenue W. and Emerson. Street.
38	Fsh.	0	Alaska Pacific Fisheries (Oreg.)	Ketchikan, Alaska	Yes Bay, Alaska.
39	Fsh.	0	do	do	Do.
40	Fsh.	0	do	do	Do.
41	Fsh.	0	do	do	Do.
42	Fsh.	0	do	Seattle, Wash.	Mutual Life Building.
43	Fsh.	0	do	do	Do.
44	Fsh.	0	do	Ketchikan, Alaska	Yes Bay, Alaska.
45	Fsh.	0	do	do	Do.
46	Fsh.	0	do	do	Do.
47	Fsh.	0	do	do	Do.
48	Fsh.	0	do	do	Do.
49	Frt.	0	do	do	Do.
50	Fsh.	0	do	do	Do.
51	Pas.	1	Atlantic Coast Line R. R. Co. (Va.)	Norfolk, Va.	
52	Fsh.	0	A. & P. Products Corporation (N. Y.)	Ketchikan, Alaska	
53	Frt.	0	Alaska Packers Association (Calif.)	Port Townsend, Wash.	
54	Frt.	0	do	do	
55	Frt.	0	do	do	
56	Frt.	0	do	do	
57	Frt.	0	do	do	
58	Frt.	0	do	do	
59	Frt.	0	do	do	
60	Frt.	0	do	do	
61	Frt.	0	do	do	
62	Frt.	0	do	do	
63	Frt.	0	do	do	
64	Frt.	0	do	do	
65	Frt.	0	do	do	
66	Frt.	0	do	do	
67	Frt.	0	do	do	
68	Frt.	0	do	do	
69	Frt.	0	do	do	

[1] Formerly scow K. No. 2.

Line No.	Official No.	Rig	Name of vessel	Tonnage		Register dimensions			When built	Where built
				Gross	Net	Length	Breadth	Depth		
						Feet	*Feet*	*Feet*		
1	30154	Scw.	A. P. Co. No. 6	8	8	34.1	12.3	2.6	1896	Anacortes, Wash.
2	30155	Scw.	A. P. Co. No. 7	7	7	34.7	11.4	2.4	1896	do
3	30156	Scw.	A. P. Co. No. 8	8	8	34.3	12.4	2.6	1896	do
4	30157	Scw.	A. P. Co. No. 9	8	8	34.0	12.4	2.5	1896	do
5	30159	Scw.	A. P. Co. No. 11	8	8	34.2	12.4	2.6	1896	do
6	30182	Scw.	A. P. Co. No. 22	26	26	52.6	16.4	3.8	1899	do
7	30183	Scw.	A. P. Co. No. 23	26	26	52.6	16.4	3.8	1899	do
8	165224	Scw.	A. P. F. No. 7	30	30	56.2	15.9	4.1	1913	Bellingham, Wash.
9	165232	Scw.	A. P. F. No. 8	30	30	56.2	15.9	4.1	1913	do
10	165600	Scw.	A. P. F. No. 9	26	26	55.0	16.0	3.6	1914	Seattle, Wash.
11	165602	Scw.	A. P. F. No. 10	26	26	55.5	16.0	3.5	1914	do
12	165845	Scw.	A. P. F. No. 11	30	30	56.3	15.8	4.1	1915	Bellingham, Wash.
13	165846	Scw.	A. P. F. No. 12	30	30	56.3	15.8	4.1	1915	do
14	165847	Scw.	A. P. F. No. 13	30	30	56.3	15.8	4.1	1915	do
15	166605	Scw.	A. P. F. No. 14	30	30	56.3	15.9	4.1	1917	do
16	166606	Scw.	A. P. F. No. 15	30	30	56.3	15.9	4.1	1917	do
17	166607	Scw.	A. P. F. No. 16	30	30	56.3	15.9	4.1	1917	do
18	166608	Scw.	A. P. F. No. 17	30	30	56.3	15.9	4.1	1917	do
19	167634	Scw.	A. P. F. No. 18	52	52	61.5	17.9	5.9	1919	do
20	167782	Scw.	A. P. F. No. 19	52	52	61.5	17.7	5.9	1919	do
21	168883	Scw.	A. P. F. No. 20	40	40	61.3	18.0	4.4	1924	Houghton, Wash.
22	168898	Scw.	A. P. F. No. 21	41	41	61.1	18.0	4.4	1924	do
23	168899	Scw.	A. P. F. No. 22	41	41	61.1	18.0	4.4	1924	do
24	168900	Scw.	A. P. F. No. 23	40	40	61.1	18.0	4.4	1924	do
25	168901	Scw.	A. P. F. No. 24	40	40	61.1	18.0	4.3	1924	do
26	167985	Brg.	A. R. Co. No. 32	491	465	190.1	23.8	11.8	1920	Wilmington, Del.
27	58114	Brg.	[1] A. R. Co. No. 68 (steel)	511	504	155.0	30.4	12.1	1901	Port Richmond, N.Y.
28	165938	Scw.	A. S. P. No. 1	21	21	50.7	16.0	3.5	1915	Anacortes, Wash.
29	165939	Scw.	A. S. P. No. 2	21	21	50.7	16.0	3.5	1915	do
30	165282	Scw.	A. T. B. Co. 10	240	240	100.0	34.2	8.0	1913	Everett, Wash.
31	165242	Scw.	A. T. Co. No. 2	20	20	50.2	16.3	3.0	1912	Gambier Bay, Alaska.
32	167056	Brg.	A. A. Co. No. 6	446	446	110.0	30.3	13.3	1917	Brooklyn, N. Y.
33	166448	Scw.	A. B. T. Co. No. 1	13	13	41.0	14.0	2.9	1916	Seattle, Wash.
34	168697	Scw.	A. B. T. Co. No. 2	253	253	68.7	23.9	5.2	1923	do
35	30271	Brg.	A. C. L. Co. No. 7	318	318	136.0	35.2	7.0	1901	Astoria, N. Y.
36	162964	Brg.	A. C. L. Co. No. 14	342	342	135.0	35.0	7.8	1902	Chelsea, Mass.
37	168331	Scw.	A. H. T. Co. No. 1	166	166	81.0	30.0	8.0	1922	Hoquiam, Wash.
38	166666	Scw.	A. S. F. Co. No. 1	17	17	41.9	14.0	4.0	1917	Seattle, Wash.
39	166675	Scw.	A. S. F. Co. No. 2	24	24	49.7	16.0	4.0	1917	do
40	42960	Scw.	[2] A. T. B. Co. No. 1	109	109	90.0	26.0	6.0	1901	Everett, Wash.
41	162897	Scw.	A. T. B. Co. No. 2	106	106	80.3	26.6	6.0	1906	Seattle, Wash.
42	58074	Scw.	[3] A. T. B. Co. No. 3	101	101	90.0	24.0	5.5	1900	Ballard, Wash.
43	55030	Scw.	A. T. B. Co. No. 4	70	70	71.0	22.3	5.0	1899	Seattle, Wash.
44	163069	Scw.	A. T. B. Co. No. 5	149	149	80.3	32.0	6.4	1907	Everett, Wash.
45	163561	Scw.	A. T. B. Co. No. 6	78	78	68.5	22.8	6.0	1908	do
46	163562	Scw.	A. T. B. Co. No. 7	60	60	61.6	24.0	4.9	1908	do
47	164074	Scw.	A. T. B. Co. No. 8	205	205	90.5	32.3	8.0	1910	do
48	163107	Scw.	[4] A. T. B. Co. No. 9	138	138	90.0	30.0	6.2	1907	Port Hadlock, Wash.
49	167971	Scw.	[5] A. T. B. Co. No. 12	255	255	95.9	33.8	9.1	1920	Port Blakely, Wash.
50	168304	Scw.	A. T. B. Co. No. 13	220	220	90.0	32.0	8.9	1920	Seattle, Wash.
51	168470	Scw.	[6] A. T. B. Co. No. 14	335	335	105.0	35.8	10.0	1922	Port Blakely, Wash.
52	163528	Scw.	[7] A. T. B. Co. No. 15	347	347	115.0	34.5	9.8	1908	Seattle, Wash.
53	167184	Scw.	[8] A. T. B. Co. No. 16	77	77	65.3	24.2	6.0	1918	Hadlock, Wash.
54	163724	Scw.	[9] A. T. B. Co. No. 17	324	324	112.2	36.0	9.0	1909	Seattle, Wash.
55	168850	Scw.	A. T. B. Co. No. 18	253	253	90.1	36.0	9.0	1923	do
56	168909	Scw.	A. T. B. Co. No. 19	252	252	90.1	36.0	9.0	1924	do
57	37640	Scw.	[10] A. T. B. Co. No. 20	116	116	80.7	27.3	6.0	1903	Whatcom Wash.
58	163186	Scw.	[11] A. T. B. Co. No. 24	114	114	60.2	22.0	4.0	1907	Port Hadlock, Wash.
59	165531	Scw.	[12] A. T. B. Co. No. 25	197	197	90.2	32.2	8.0	1913	Seattle Wash.
60	167808	Scw.	A. B. S. C. Co. No. 1	82	82	65.0	22.0	3.8	1920	Port Blakely, Wash.
61	30132	Scw.	A. and D. No. 2	28	28	50.0	14.0	4.0	1897	Seattle, Wash.
62	30194	Scw.	A. and D. No. 6	17	17	46.0	15.6	3.0	1899	Anacortes, Wash.
63	30195	Scw.	A. and D. No. 7	17	17	46.0	15.5	3.0	1899	do
64	30310	Scw.	A. and D. No. 10	7	7	37.0	10.0	2.8	1903	Fairhaven, Wash.
65	164805	Scw.	A. & D. No. 15	26	26	51.0	15.9	4.1	1912	Bellingham, Wash.
66	164806	Scw.	A. & D. No. 16	26	26	51.0	15.9	4.1	1912	do
67	164840	Scw.	A. & D. No. 17	26	26	51.0	15.9	4.1	1912	do
68	164841	Scw.	A. & D. No. 18	26	26	51.0	15.9	4.1	1912	do
69	165393	Scw.	A. & D. No. 19	26	26	51.0	15.9	4.1	1913	do
70	165401	Scw.	A. & D. No. 20	26	26	51.0	15.9	4.1	1913	do

[1] Formerly barge S. O. Co. No. 68.
[2] Formerly scow Howdy.
[3] Formerly scow Stimson No. 2.
[4] Formerly scow I. F. Co. No. 2.
[5] Formerly scow J. C. J. No. 3.
[6] Formerly scow J. C. J. No. 4.
[7] Formerly scow {a Richmond Beach Sand & Gravel Co. No. 1. b Pioneer No. 6.

Line No.	Service	Crew	Name of owner	Home port	Address of owner
1	Frt.	0	R. E. Davis	Seattle, Wash	Anacortes, Wash.
2	Frt.	0	Warren Miller	do	Do.
3	Frt.	0	Olaf Haugland	do	Do.
4	Frt.	0	Porter Fish Co. (Wash.)	Port Townsend, Wash.	Do.
5	Frt.	0	R. E. Davis	Seattle, Wash	Do.
6	Frt.	0	Alaska Packers Association (Calif.)	Port Townsend, Wash.	
7	Frt.	0	do	do	
8	Fsh.	0	Alaska Pacific Fisheries (Oreg.)	Ketchikan, Alaska	Yes Bay, Alaska.
9	Fsh.	0	do	do	Do.
10	Frt.	0	do	do	Do.
11	Frt.	0	do	do	Do.
12	Fsh.	0	do	Seattle, Wash	Mutual Life Building.
13	Fsh.	0	do	Ketchikan, Alaska	Yes Bay, Alaska.
14	Fsh.	0	do	do	Do.
15	Fsh.	0	do	do	Do.
16	Fsh.	0	do	do	Do.
17	Fsh.	0	do	do	Do.
18	Fsh.	0	do	do	Do.
19	Fsh.	0	do	do	Do.
20	Fsh.	0	do	do	Do.
21	Fsh.	0	do	do	Do.
22	Fsh.	0	do	do	Do.
23	Fsh.	0	do	do	Do.
24	Fsh.	0	do	do	Do.
25	Fsh.	0	do	do	Do.
26	Tnk.	1	Atlantic Refining Co. (Pa.)	Philadelphia, Pa	3144 Passyunk Avenue.
27	Frt.	2	do	do	Do.
28	Frt.	0	Alaska Sanitary Packing Co. (Wash.)	Seattle, Wash	Colman Building.
29	Frt.	0	do	do	Do.
30	Frt.	0	American Tug Boat Co. (Wash.)	Port Townsend, Wash.	Everett, Wash.
31	Frt.	0	Hoonah Pac ing Co. (Wash.)	Juneau, Alaska	Gambier Bay, Alaska.
32	Frt.	0	American Agricultural Chemical Co. (Conn.)	New York, N. Y	2 Rector Street.
33	Frt.	0	J. W. Moore	Seattle, Wash	La Conner, Wash.
34	Frt.	0	Claus S. Anderson	do	Do.
35	Frt.	1	Serefina O. Chiarello	New York, N. Y	15 Moore Street.
36	Frt.	1	do	do	Do.
37	Frt.	0	Harbor Dredging Co. (Wash.)	Seattle, Wash	Aberdeen, Wash.
38	Frt.	0	International Packing Co. (Wash.)	do	Colman Building.
39	Fsh.	0	Shepard Point Packing Co	do	Do.
40	Frt.	0	American Tug Boat Co. (Wash.)	Port Townsend, Wash.	Everett, Wash.
41	Frt.	0	do	do	Do.
42	Frt.	0	do	do	Do.
43	Frt.	0	G. Hovden	Seattle, Wash	Stanwood, Wash.
44	Frt.	0	American Tug Boat Co. (Wash.)	Port Townsend, Wash.	Everett, Wash.
45	Frt.	0	do	do	Do.
46	Frt.	0	do	do	Do.
47	Frt.	0	do	do	Do.
48	Frt.	0	do	do	Do.
49	Frt.	0	do	Seattle, Wash	Do.
50	Frt.	0	do	do	Do.
51	Frt.	0	do	do	Do.
52	Frt.	0	do	do	Do.
53	Frt.	0	do	do	Do.
54	Frt.	0	do	do	Do.
55	Frt.	0	do	do	Do.
56	Frt.	0	do	do	Do.
57	Frt.	0	do	do	Do.
58	Frt.	0	do	do	Do.
59	Frt.	0	Everett Tug Boat Co. (Wash.)	do	Do.
60	Frt.	0	Auk Bay Salmon Canning Co. (Wash.)	do	Maynard Building.
61	Fsh.	0	Pacific Coast & Norway Packing Co. (Minn.)	Juneau, Alaska	Petersburg, Alaska.
62	Frt.	0	Astoria & Puget Sound Canning Co. (Wash.)	Seattle, Wash	Bellingham, Wash.
63	Frt.	0	do	do	Do.
64	Frt.	0	do	do	Do.
65	Frt.	0	do	do	Do.
66	Frt.	0	do	do	Do.
67	Frt.	0	do	do	Do.
68	Frt.	0	do	do	Do.
69	Frt.	0	do	do	Do.
70	Frt.	0	Kenzo Kunimatsu	do	Beach, Wash.

[8] Formerly scow P. S. F. S. Co. No. 1.

[9] Formerly scow (a) Richmond Beach Sand & Gravel Co. No. 2. (b) Pioneer No. 7.

[10] Formerly scow Fairhaven No. 1.

[11] Formerly scow I. F. Co. No. 4.

[12] Formerly scow Bolcom No. 11.

Line No.	Official No.	Rig	Name of vessel	Tonnage		Register dimensions			When built	Where built
				Gross	Net	Length	Breadth	Depth		
						Feet	*Feet*	*Feet*		
1	169175	Scw.	A. & P. Nakeen No. 7	54	54	60.1	19.9	5.1	1925	Houghton, Wash.
2	169176	Scw.	A. & P. Nakeen No. 8	75	75	66.1	21.9	6.3	1925	do
3	169177	Scw.	A. & P. Nakeen No. 9	75	75	66.1	21.9	6.3	1925	do
4	169178	Scw.	A. & P. Nakeen No. 10	75	75	66.1	21.9	6.3	1925	do
5	169179	Scw.	A. & P. Nakeen No. 11	75	75	66.1	21.9	6.3	1925	do
6	168858	Scw.	A. & P. Products No. 1	37	37	56.1	18.0	4.3	1923	Seattle, Wash.
7	168859	Scw.	A. & P. Products No. 2	6	6	30.2	10.0	2.7	1923	do
8	168890	Scw.	A. & P. Products No. 3	21	21	40.0	16.0	4.0	1924	do
9	169130	Scw.	A. & P. Products No. 4	37	37	56.1	18.0	4.4	1924	do
10	169131	Scw.	A. & P. Products No. 6	37	37	56.0	18.0	4.4	1924	do
11	165890	Scw.	A. S. & G. Co. No. 1	162	162	102.3	30.1	6.2	r 1913	Fairfield, Md.
12	165934	Scw.	A. S. & G. Co. No. 3	173	173	101.3	30.4	6.7	1913	do
13	165989	Scw.	A. S. & G. Co. No. 6	115	115	86.4	26.0	6.2	r 1913	do
14	165894	Scw.	A. S. & G. Co. No. 7	123	123	90.6	26.0	6.3	r 1912	do
15	165895	Scw.	A. S. & G. Co. No. 8	100	100	80.2	24.3	6.2	1914	do
16	165896	Scw.	A. S. & G. Co. No. 9	111	111	85.1	25.9	6.1	1914	do
17	165897	Scw.	A. S. & G. Co. No. 10	111	111	85.3	25.8	6.1	1913	do
18	165898	Scw.	A. S. & G. Co. No. 11	143	143	90.8	30.1	6.2	1913	do
19	165900	Scw.	A. S. & G. Co. No. 13	261	261	104.6	36.0	7.9	1914	do
20	165935	Scw.	A. S. & G. Co. No. 15	53	53	60.2	24.1	4.5	1914	do
21	167654	Scw.	A. S. & G. Co. No. 15	117	117	80.5	26.6	6.5	1919	Hoquiam, Wash.
22	168200	Scw.	A. S. & G. Co. No. 16	105	105	79.8	29.9	5.0	1921	do
23	165901	Scw.	A. S. & G. Co. No. 17	138	138	89.9	27.9	6.5	1914	Fairfield, Md.
24	165902	Scw.	A. S. & G. Co. No. 18	121	121	85.2	26.0	6.4	1914	do
25	165903	Scw.	A. S. & G. Co. No. 19	118	118	85.3	25.8	6.5	1914	do
26	165944	Scw.	A. S. & G. Co. No. 22	50	50	60.1	23.7	4.3	1910	Baltimore, Md.
27	165907	Scw.	A. S. & G. Co. No. 27	144	144	90.1	27.9	6.8	1913	Fairfield, Md.
28	165908	Scw.	A. S. & G. Co. No. 28	96	96	80.3	23.1	6.2	1912	Baltimore, Md.
29	165909	Scw.	A. S. & G. Co. No. 29	97	97	80.6	23.4	6.2	1912	do
30	165910	Scw.	A. S. & G. Co. No. 30	96	96	80.5	23.5	6.3	1912	do
31	165911	Scw.	A. S. & G. Co. No. 31	96	96	80.5	23.3	6.1	1912	do
32	165912	Scw.	A. S. & G. Co. No. 32	152	152	90.3	27.9	7.2	1913	Fairfield, Md.
33	165945	Scw.	A. S. & G. Co. No. 33 (concrete).	279	279	111.6	28.0	9.8	1912	do
34	165913	Scw.	A. S. & G. Co. No. 34	85	85	85.5	24.1	5.1	1913	do
35	165914	Scw.	A. S. & G. Co. No. 35	90	90	79.8	24.0	5.6	1914	do
36	167004	Scw.	A. S. & G. Co. No. 37	190	190	100.0	29.8	7.5	1917	Baltimore, Md.
37	165915	Scw.	A. S. & G. Co. No. 38	60	60	80.7	22.4	4.1	1913	Fairfield, Md.
38	167053	Scw.	A. S. & G. Co. No. 39	192	192	100.4	29.8	7.5	1917	Baltimore, Md.
39	165916	Scw.	A. S. & G. Co. No. 40	199	199	104.2	29.9	7.5	1914	Fairfield, Md.
40	166143	Scw.	A. S. & G. Co. No. 41	89	89	84.2	21.8	6.0	1915	do
41	165917	Scw.	A. S. & G. Co. No. 43	84	84	81.2	24.4	5.0	1914	do
42	165990	Scw.	A. S. & G. Co. No. 44	97	97	86.3	26.6	5.2	1914	do
43	165918	Scw.	A. S. & G. Co. No. 45	121	121	87.7	26.2	6.4	1914	do
44	165919	Scw.	A. S. & G. Co. No. 46	119	119	86.8	26.1	6.2	1914	do
45	167076	Scw.	A. S. & G. Co. No. 47	185	185	99.9	29.8	7.2	1917	Baltimore, Md.
46	165920	Scw.	A. S. & G. Co. No. 48	87	87	32.7	24.2	5.3	1914	Fairfield, Md.
47	165921	Scw.	A. S. & G. Co. No. 49	85	85	81.1	24.4	5.2	1914	do
48	165922	Scw.	A. S. & G. Co. No. 50	90	90	83.8	24.2	5.4	1915	do
49	165923	Scw.	A. S. & G. Co. No. 56	115	115	86.1	26.1	6.1	1914	do
50	165924	Scw.	A. S. & G. Co. No. 57	114	114	86.6	26.1	6.0	1914	do
51	165925	Scw.	A. S. & G. Co. No. 58	208	208	104.9	30.2	6.2	1914	do
52	167228	Scw.	A. S. & G. Co. No. 59	262	262	113.2	33.3	8.2	1918	do
53	165926	Scw.	A. S. & G. Co. No. 60	231	231	110.4	31.9	7.8	1913	do
54	165927	Scw.	A. S. & G. Co. No. 62	115	115	83.8	23.6	7.1	1913	do
55	165928	Scw.	A. S. & G. Co. No. 63	246	246	110.8	31.9	7.7	1913	Baltimore, Md.
56	165929	Scw.	A. S. & G. Co. No. 64	246	246	110.8	31.9	7.7	1913	do
57	165930	Scw.	A. S. & G. Co. No. 65	239	239	110.3	31.9	8.0	1913	Fairfield, Md.
58	165931	Scw.	A. S. & G. Co. No. 67	73	73	71.7	22.2	5.7	1914	do
59	167221	Scw.	A. S. & G. Co. No. 69	186	186	99.8	29.8	7.2	1918	Baltimore, Md.
60	167175	Scw.	A. S. & G. Co. No. 70	186	186	100.1	29.8	7.2	1918	do
61	167426	Brg.	A. McFarlane	307	307	111.6	34.0	8.7	1916	Rockland Lake, N. Y.
62	167420	Brg.	A. Weston	306	306	111.0	34.2	8.5	1917	do
63	162012	Brg.	A. B. Harris	343	343	109.5	26.2	11.2	1903	Brooklyn, N. Y.
64	163407	Brg.	A. B. King	271	271	104.4	27.5	9.0	1905	Port Jefferson, N. Y.
65	168266	Brg.	A. D. Naylor	247	247	96.4	22.5	12.5	1921	Kingston, N. Y.
66	168250	Brg.	A. F. Gertsell	236	236	97.0	25.8	10.1	1912	do
67	166722	Cnl.	A. F. Hill	137	137	96.4	17.7	8.8	190	Durhamville, N. Y.
68	163651	Brg.	[1] A. H. Bulley	371	371	112.2	28.4	11.5	1908	Kingston, N. Y.
69	163472	Brg.	[2] A. H. Powell	378	378	112.0	28.4	11.6	1908	do
70	167720	Brg.	A. M. Andrews	247	247	105.6	22.0	10.9	1919	Cohoes, N. Y.
71	166750	Brg.	A. M. Underhill	345	345	113.9	36.0	9.6	1916	Rockland Lake, N. Y.
72	166578	Brg.	A. N. Abbe	482	482	117.7	30.7	13.0	1916	South Rondout, N. Y.
73	107635	Brg.	A. W. THOMPSON	2,279	2,125	300.0	41.6	21.0	1901	West Bay City, Mich.
74	167129	Brg.	A. Sidney Davidson	500	492	117.0	30.0	13.4	1917	Kingston, N. Y.
75	164775	Scw.	Aberdeen	286	286	109.0	32.5	9.0	1912	Hoquiam, Wash.
76	168228	Brg.	Aberdene	5	5	30.0	10.0	2.0	1920	Clarendon, Ark.
77	167178	Brg.	Absecon	914	888	214.0	32.0	14.3	1918	Elkton, Md.
78	164434	Scw.	Acme	376	357	127.1	34.6	9.3	1911	Duluth, Minn.
79	165981	Scw.	Acme	108	108	96.4	28.0	4.8	1913	Warroad, Minn.

[1] Formerly barge Jeanette L. Aldrich.

[2] Formerly barge Joseph.

Line No.	Service	Crew	Name of owner	Home port	Address of owner
1	Fsh.	0	A. & P. Products Corporation (N. Y.)	Ketchikan, Alaska	
2	Fsh.	0	do	do	
3	Fsh.	0	do	do	
4	Fsh.	0	do	do	
5	Fsh.	0	do	do	
6	Fsh.	0	do	do	
7	Fsh.	0	do	do	
8	Fsh.	0	do	do	
9	Frt.	0	do	do	
10	Fsh.	0	do	do	
11	Frt.	1	Arundel Corporation (Md.)	Baltimore, Md	Pier 2.
12	Frt.	1	do	do	Do.
13	Frt.	1	do	do	Do.
14	Frt.	1	do	do	Do.
15	Frt.	1	do	do	Do.
16	Frt.	1	do	do	Do.
17	Frt.	1	do	do	Do.
18	Frt.	1	do	do	Do.
19	Frt.	1	do	do	Do.
20	Frt.	1	do	do	Do.
21	Frt.	0	Gray's Harbor Construction Co. (Wash.)	Seattle, Wash	Hoquiam, Wash.
22	Frt.	0	do	do	Do.
23	Frt.	1	Arundel Corporation (Md.)	Baltimore, Md	Pier 2.
24	Frt.	1	do	do	Do.
25	Frt.	1	do	do	Do.
26	Frt.	1	do	do	Do.
27	Frt.	1	do	do	Do.
28	Frt.	1	do	do	Do.
29	Frt.	1	do	do	Do.
30	Frt.	1	do	do	Do.
31	Frt.	1	do	do	Do.
32	Frt.	1	do	do	Do.
33	Frt.	1	do	do	Do.
34	Frt.	1	do	do	Do.
35	Frt.	1	do	do	Do.
36	Frt.	1	do	do	Do.
37	Frt.	1	do	do	Do.
38	Frt.	1	do	do	Do.
39	Frt.	1	do	do	Do.
40	Frt.	1	do	do	Do.
41	Frt.	1	do	do	Do.
42	Frt.	1	do	do	Do.
43	Frt.	1	do	do	Do.
44	Frt.	1	do	do	Do.
45	Frt.	0	do	do	Do.
46	Frt.	1	do	do	Do.
47	Frt.	1	do	do	Do.
48	Frt.	1	do	do	Do.
49	Frt.	1	do	do	Do.
50	Frt.	1	do	do	Do.
51	Frt.	1	do	do	Do.
52	Frt.	1	do	do	Do.
53	Frt.	1	do	do	Do.
54	Frt.	1	do	do	Do.
55	Frt.	1	do	do	Do.
56	Frt.	1	do	do	Do.
57	Frt.	1	do	do	Do.
58	Frt.	1	do	do	Do.
59	Frt.	1	do	do	Do.
60	Frt.	1	do	do	Do.
61	Frt.	1	New York Trap Rock Corporation (N. Y.)	New York, N. Y	101 Park Avenue.
62	Frt.	1	do	do	Do.
63	Frt.	1	Augustine O'Connor	do	42 Broadway.
64	Frt.	1	John F. H. King	do	17 Battery Place.
65	Frt.	1	R. Lenahan Co	Albany, N. Y	Kingston, N. Y.
66	Frt.	1	James F. Dwyer	do	Do.
67	Frt.	1	Edmund J. Paquette	New York, N. Y	11 Moore Street.
68	Frt.	1	Owen McCaffrey's Sons (N. Y.)	do	1 Broadway.
69	Frt.	0	Cleary Bros. (N. Y.)	do	116 Broad Street.
70	Frt.	1	Noel W. Rice	Albany, N. Y	Whitehall, N. Y.
71	Frt.	1	New York Trap Rock Corporation (N. Y.)	New York, N. Y	101 Park Avenue.
72	Frt.	1	James McWilliams Blue Line (N. J.)	do	1 Broadway.
73	Frt.	10	Clinchfield Navigation Co. (N. Y.)	do	24 Broad Street.
74	Frt.	1	A. J. Golden	do	1 Broadway.
75	Frt.	0	Foss Co. (Wash.)	Seattle, Wash	Bolcom Dock.
76	Pas.	1	Grant Gregory	Memphis, Tenn	Holly Grove, Ark.
77	Frt.	1	Southern Transportation Co. (N. J.)	Philadelphia, Pa	Commercial Trust Building.
78	Frt.	8	M. A. Poliquin	Duluth, Minn	1930 East Fifth Street.
79	Frt.	4	Warroad Mercantile Co. (Minn.)	do	Warroad, Minn.

Line No.	Official No.	Rig	Name of vessel	Tonnage		Register dimensions			When built	Where built
				Gross	Net	Length	Breadth	Depth		
						Feet	*Feet*	*Feet*		
1	169191	Brg.	Acme	325	325	84.8	28.2	7.4	1893	Port Richmond, N. Y.
2	30139	Scw.	Ada	7	7	33.0	11.5	3.0	1896	Anacortes, Wash.
3	166168	Brg.	Ada	143	143	81.5	28.2	7.2	1898	Brooklyn, N. Y.
4	30245	Brg.	Ada A	141	141	76.5	28.9	7.6	1900	do.
5	165473	Brg.	Adam Schumann	377	377	111.4	29.3	11.9	1910	Kingston, N. Y.
6	163420	Brg.	Adams	168	137	89.5	29.2	7.1	1907	Weehawken, N. J.
7	29957	Brg.	Addie and Carrie	179	108	110.5	29.4	8.0	1884	City Island, N. Y.
8	163399	Brg.	[1] Adelaide	425	425	116.6	29.1	12.0	1907	Kingston, N. Y.
9	29973	Scw.	Adele	116	116	72.1	28.0	6.5	1887	Brooklyn, N. Y.
10	164137	Brg.	ADELE	857	829	141.0	41.0	8.3	1910	Manitowoc, Wis.
11	30186	Cnl.	Adelphi	111	99	93.6	17.7	7.6	1899	Watervliet, N. Y.
12	30212	Brg.	ADMIRAL	357	357	100.6	40.0	9.7	1900	Brooklyn, N. Y.
13	168215	Brg.	Admiral Murray	247	247	105.6	22.0	10.9	1920	Cohoes, N. Y.
14	165619	Brg.	[2] Admiral Sims	378	378	112.7	28.3	11.5	1913	Kingston, N. Y.
15	106676	Brg.	Adriatic	915	869	202.0	34.7	16.6	1889	West Bay City, Mich.
16	162673	Brg.	Advance	351	351	79.0	29.2	6.8	1905	Brooklyn, N. Y.
17	163925	Cnl.	Agnes Egan	124	117	92.5	17.5	8.0	1909	Whitehall, N. Y.
18	164167	Cnl.	Agnes Hickey	132	125	96.5	17.6	8.6	1909	Watervliet, N. Y.
19	165690	Brg.	[3] Agnes Howard	582	582	122.2	32.2	14.3	1914	Kingston, N. Y.
20	163667	Brg.	[4] Agnes A. McNally	445	445	186.6	23.8	10.8	1908	Elkton, Md.
21	168375	Brg.	Agnes R. Murry	233	233	107.7	21.0	10.5	1922	Kingston, N. Y.
22	167225	Brg.	[5] Agnes S. Hines	234	221	108.0	22.5	9.6	1918	Watervliet, N. Y.
23	162793	Scw.	Ajax	242	160	80.0	30.7	7.4	1906	Hartford, Conn.
24	163850	Scw.	Ajax	384	384	131.0	32.8	10.2	1909	Superior, Wis.
25	165634	Scw.	Ajax	273	273	109.9	32.3	8.9	1914	Sault Ste. Marie, Mich.
26	30084	Brg.	Akron	410	383	100.0	30.0	7.6	1890	Brooklyn, N. Y.
27	168659	Brg.	Alabama	289	289	100.5	26.0	11.1	1923	Kingston, N. Y.
28	169162	Drg.	ALABAMA	645	635	149.8	37.0	10.5	1925	Baltimore, Md.
29	164366	Brg.	Albany	166	166	80.7	30.2	7.6	1907	Kingston, N. Y.
30	166959	Brg.	Albany	634	634	125.0	33.6	14.3	1916	Wilmington, Del.
31	30281	Brg.	Albemarle	419	388	165.0	23.9	12.0	1915	Milford, Del.
32	167351	Brg.	Albert R	328	328	104.4	27.1	11.3	1918	Rondout, N. Y.
33	168329	Brg.	Albert Ruyter	454	454	90.1	30.1	9.2	1906	Perth Amboy, N. J.
34	168314	Brg.	Albert A. Wray	403	403	99.6	30.0	7.4	1907	Brooklyn, N. Y.
35	164192	Cnl.	Albert C. Hall	103	98	96.0	17.6	7.6	1910	Waterford, N. Y.
36	163358	Cnl.	Albert G. Robert	103	98	96.5	17.5	8.0	1907	Champlain, N. Y.
37	30168	Cnl.	Albert F. Jordan	107	99	92.5	17.6	7.3	1898	Whitehall, N. Y.
38	165751	Cnl.	Albert J. Graves	102	92	95.5	17.4	8.0	1895	Tonawanda, N. Y.
39	168684	Brg.	Albion	289	289	100.5	26.0	11.1	1923	Kingston, N. Y.
40	163965	Brg.	Alco	30	30	59.8	16.5	3.8	1909	Palacios, Tex.
41	166166	Brg.	Alden	316	303	92.5	25.2	14.0	1915	Gildersleeve, Conn.
42	163597	Cnl.	Alden Roberts, jr	103	96	97.0	17.5	7.6	1902	Northumberland, N.Y.
43	164842	Brg.	ALERT	107	107	59.0	1.0	3.3	1912	Buffalo, N. Y.
44	168690	Brg.	Alexander	289	289	100.5	26.0	11.1	1923	Kingston, N. Y.
45	30087	Cnl.	Alexander Bertrand	101	95	95.5	17.7	8.0	1897	Champlain, N. Y.
46	30288	Brg.	Alex J. Gibson	431	431	184.5	23.9	10.9	1901	Elkton, Md.
47	168719	Brg.	Alexandria	281	281	100.2	234.2	9.5	1923	Kingston, N. Y.
48	167425	Brg.	Alfred Siegling	346	346	114.0	36.6	8.8	1914	Rockland Lake, N. Y.
49	163287	Drg.	ALFRED E. HUNT	510	510	120.0	43.0	11.0	1907	Port Huron, Mich.
50	167380	Brg.	Alfred E. Smith	241	229	108.0	22.5	10.5	1918	Athens, N. Y.
51	167986	Brg.	Alfred F. Little	219	219	100.2	22.3	10.4	------	Unknown.
52	163421	Brg.	Algiers	500	500	95.8	34.3	8.4	1907	Perth Amboy, N. J.
53	30300	Brg.	Alice	292	292	106.0	25.3	10.7	1901	Sleightsburg, N. Y.
54	166237	Brg.	Alice	250	250	109.2	23.5	7.2	1904	Wilmington, Del.
55	167790	Brg.	Alice	379	379	90.7	29.9	7.5	1920	Suffolk, Va.
56	165746	Cnl.	Alice and Flora May	104	98	96.0	17.4	7.6	1914	Waterford, N. Y.
57	167149	Brg.	Alice Foster	380	380	106.0	27.8	12.2	1917	South Rondout, N. Y.
58	165494	Cnl.	Alice Killian	107	100	96.0	17.5	7.8	1913	Rondout, N. Y.
59	162607	Brg.	Alice Tague	354	354	110.7	27.0	11.3	1905	do.
60	166751	Brg.	Alice Thompson	247	240	105.6	22.0	10.8	1917	Cohoes, N. Y.
61	30240	Drg.	Alice Vivian	710	710	120.0	35.4	12.0	1898	Islip, N. Y.
62	163469	Brg.	Alice C. Fields	403	403	110.8	27.7	11.8	1908	South Rondout, N. Y.
63	167589	Brg.	Alice E. Brodie	246	232	108.0	22.5	10.5	1919	Watervliet, N. Y.
64	167806	Scw.	Alitak No. 1	46	46	60.2	22.1	4.0	1920	Seattle, Wash.
65	167807	Scw.	Alitak No. 2	33	33	55.0	17.8	4.0	1920	do.
66	162037	Brg.	Allegheny	237	175	100.0	32.0	9.2	1903	Baltimore, Md.
67	167110	Brg.	Allegheny	914	888	214.0	32.0	14.3	1917	Chesapeake City, Md.
68	168632	Brg.	Allen's Ferry	6	6	48.0	10.0	1.6	1922	Fulton, Ark.
69	169262	Brg.	Allen N. Terbell	370	370	114.8	37.3	9.6	1925	Rondout, N. Y.
70	163111	Scw.	Alligator	14	14	39.3	14.1	3.4	1907	Bellingham, Wash.
71	163536	Cnl.	[6] Alonzo B. Generous	104	98	95.8	17.2	8.0	1908	Whitehall, N. Y.
72	30270	Brg.	Alpine	311	260	80.0	28.2	8.0	1901	Baltimore, Md.
73	166224	Scw.	Al Schofield No. 1	158	158	84.8	32.0	7.1	1916	Seattle, Wash.
74	168907	Brg.	Al-Set	59	59	97.0	17.0	4.6	1923	Delanco, N. J.
75	210447	Scw.	Althea	12	12	63.3	16.0	2.0	1912	Nome, Alaska.
76	162822	Brg.	Alton	424	403	99.0	30.0	7.8	1906	Brooklyn, N. Y.
77	30305	Brg.	Amboy	418	396	99.0	30.2	7.8	1903	do.

[1] Formerly barge Anna H. Costello.

[2] Formerly barge {a Monk Bros. b A. M. Wittenberg, jr.}

Line No.	Service	Crew	Name of owner	Home port	Address of owner
1	Frt.	1	Michael W. Martin	New York, N. Y.	250 Park Avenue.
2	Fsh.	0	Frank D. Kasch	Seattle, Wash.	Anacortes, Wash.
3	Frt.	1	Nils Nilsen	New York, N. Y.	1853 Ocean Parkway (B.).
4	Frt.	1	Metropolitan Securities Corporation (Del.)	do	80 South Street.
5	Frt.	1	Alexander S. Osterhoudt	do	33 Coenties Slip.
6	Frt.	1	New York Central R. R. Co. (N. Y.)	do	6 Beaver Street.
7	Frt.	1	T. A. Scott Co.	New London, Conn.	Pequot Avenue.
8	Frt.	0	McWilliams Bros. (N. Y.)	New York, N. Y.	1 Broadway.
9	Frt.	2	L. Boyers Sons Co. (N. Y.)	do	82 Beaver Street.
10	Frt.	2	Fabiola H. Jaques	Detroit, Mich.	River Rouge, Mich.
11	Frt.	0	George Guindon	Rouses Point, N. Y.	Champlain, N. Y.
12	Frt.	6	Merritt-Chapman & Scott Corporation (Del.)	New London, Conn.	
13	Frt.	1	John E. Matton	Albany, N. Y.	Waterford, N. Y.
14	Frt.	1	O. H. Sprague & Son	Boston, Mass.	141 Milk Street.
15	Frt.	2	Leathem D. Smith Stone Co.	Milwaukee, Wis.	Sturgeon Bay, Wis.
16	Frt.	1	Geo. L. Hammond & Co. (N. Y.)	New York, N. Y.	11 Moore Street.
17	Frt.	1	James Hogan	Albany, N. Y.	Kingston, N. Y.
18	Frt.	1	Patrick J. Cody	New York, N. Y.	50 Paul Street.
19	Frt.	1	Thomas J. Howard	do	1 Broadway.
20	Frt.	3	James J. McNally	Philadelphia, Pa.	308 Walnut Street.
21	Frt.	1	R. Lenahan Co.	Albany, N. Y.	Kingston, N. Y.
22	Frt.	1	James L. Hines	do	Do.
23	Frt.	9	Hartford & New York Transportation Co. (Conn.).	Hartford, Conn.	285 State Street.
24	Frt.	6	Barnett and Record Co. (Minn.)	Duluth, Minn.	418 Lyceum Building.
25	Frt.	1	Michigan Limestone & Chemical Co. (Mich.)	Port Huron, Mich.	Rogers, Mich.
26	Frt.	1	New York Central R. R. Co. (N. Y.)	New York, N. Y.	6 Beaver Street.
27	Frt.	1	do	do	Do.
28	Drg.	45	State of Alabama	Mobile, Ala.	
29	Frt.	1	Clyde Steamship Co. (Me.)	New York, N. Y.	Pier 36, North River.
30	Elev.	4	International Elevating Co. (N. J.)	do	101 Produce Exchange.
31	Frt.	1	Southern Transportation Co. (N. J.)	Philadelphia, Pa.	Commercial Trust Building.
32	Frt.	1	Joseph F. O'Boyle	New York, N. Y.	11 Moore Street.
33	Frt.	1	Wright & Cobb Lighterage Co. (N. Y.)	do	17 Battery Place.
34	Frt.	1	do	do	Do.
35	Frt.	1	John E. Matton	Albany, N. Y.	Waterford, N. Y.
36	Frt.	1	Gabriel Robert	Rouses Point, N. Y.	Champlain, N. Y.
37	Frt.	1	Daniel Knights	Albany, N. Y.	Port Henry, N. Y.
38	Frt.	1	Thomas W. Mulqueen	New York, N. Y.	122 Palmetto Street (B.).
39	Frt.	1	New York Central R. R. Co. (N. Y.)	do	6 Beaver Street.
40	Frt.	1	Refugio Land & Irrigation Co. (Tex.)	Corpus Christi, Tex.	
41	Frt.	1	James McWilliams Blue Line (N. J.)	New York, N. Y.	1 Broadway.
42	Frt.	1	Estate of Jesse Billings (N. Y.)	Albany, N. Y.	Northumberland, N. Y.
43	Frt.	2	Charles Fix	Buffalo, N. Y.	1826 Niagara Street.
44	Frt.	1	New York Central R. R. Co. (N. Y.)	New York, N. Y.	6 Beaver Street.
45	Frt.	1	Thomas J. Moore	do	Paterson, N. J.
46	Frt.	1	John J. Dempsey	Philadelphia, Pa.	507 Bullit Building.
47	Frt.	1	Southern Pacific Co. (Ky.)	New York, N. Y.	Pier 49, North River.
48	Frt.	1	New York Trap Rock Corporation (N. Y.)	do	101 Park Avenue.
49	Drg.	20	St. Lawrence River Power Co. (N. Y.)	Ogdensburg, N. Y.	Massena, N. Y.
50	Frt.	1	John J. Hammond	New York, N. Y.	1 Broadway.
51	Frt.	1	George W. Gascoin	do	Jersey City, N. J.
52	Frt.	1	Southern Pacific Co. (Ky.)	do	Pier 49, North River.
53	Frt.	1	Red Star Towing & Transportation Co. (W. Va.)	do	17 Battery Place.
54	Frt.	2	Stones Express (Mass.)	Salem, Mass.	Lynn, Mass.
55	Frt.	1	R. S. Haight	New York, N. Y.	17 State Street.
56	Frt.	1	Inland Marine Corporation (N. Y.)	do	15 Moore Street.
57	Frt.	1	Richard J. Foster	do	1 Broadway.
58	Frt.	1	Albert L. Nemire	do	270 Franklin Street (B.).
59	Frt.	1	Elmer A. Keeler	do	1 Broadway.
60	Frt.	1	Edward G. Murray Lighterage & Transportation Co. (N. Y.).	Albany, N. Y.	Waterford, N. Y.
61	Drg.	15	Zenith Dredge Co. (Minn.)	Duluth, Minn.	303 Glencoe Building.
62	Frt.	1	James Field	New York, N. Y.	29 Broadway.
63	Frt	1	Emery J. Brodie	Albany, N. Y.	Fort Edward, N. Y.
64	Fsh.	1	Alitak Packing Co. (Wash.)	Seattle, Wash.	L. C. Smith Building.
65	Fsh.	1	do	do	Do.
66	Frt.	2	B. & O. R. R. Co. (Md.)	Baltimore, Md.	Baltimore and Charles Streets.
67	Frt.	2	Southern Transportation Co. (N. J.)	Philadelphia, Pa.	Commercial Trust Building.
68	Pas.	1	Mrs. Mary E. Allen	Memphis, Tenn.	Fulton, Ark.
69	Frt.	1	New York & Albany Lighterage Co.	New York, N. Y.	Pier 39, North River.
70	Frt.	0	Alaska Packers Association (Calif.)	Port Townsend, Wash.	
71	Frt.	1	George Generous	Albany, N. Y.	Whitehall, N. Y.
72	Frt.	2	B. & O. R. R. Co. (Md.)	Baltimore, Md.	Baltimore and Charles Streets.
73	Frt.	0	Merrill & Ring Lumber Co. (Wash.)	Port Angeles, Wash.	Seattle, Wash.
74	Frt.	1	Philadelphia Paper Manufacturing Co. (Pa.)	Philadelphia, Pa.	Foot Nixon Street.
75	Frt.	0	Frank P. Williams	Nome, Alaska	St. Michael, Alaska.
76	Frt.	1	New York Central R. R. Co. (N. Y.)	New York, N. Y.	6 Beaver Street.
77	Frt.	1	do	do	Do.

[3] Formerly barge E. R. Tatnall.
[4] Formerly barge Edward A. Schlear.
[5] Formerly barge Flora May Lepine.
[6] Formerly cnl. b. Magdalena Miller.

Line No.	Official No.	Rig	Name of vessel	Tonnage		Register dimensions			When built	Where built
				Gross	Net	Length	Breadth	Depth		
						Feet	*Feet*	*Feet*		
1	168685	Scw.	America	1,027	990	180.0	48.0	13.0	1923	Superior, Wis.
2	168972	Brg.	[1] America	115	115	80.9	22.5	11.2	1867	Green Point, N. Y.
3	168597	Scw.	AMERICAN	95	95	90.0	25.0	5.7	1923	Buffalo, N. Y.
4	107433	Brg.	[2] AMERICAN	836	753	215.5	34.4	15.8	1898	New York, N. Y.
5	166490	Brg.	Amherst	467	467	99.6	31.4	8.8	1916	Brooklyn, N. Y.
6	162068	Cnl.	Amos Yell	103	98	96.5	17.6	7.8	1903	Fort Ann, N. Y.
7	165767	Cnl.	Amos J. Senecal	130	112	96.5	17.6	8.6	1914	Champlain, N. Y.
8	30267	Brg.	Amy R. Mack	256	251	102.0	25.6	10.6	1901	Perth Amboy, N. J.
9	162300	Brg.	Anaconda	152	152	86.6	30.2	9.4	1900	do
10	163529	Scw.	Anacortes No. 1	10	10	40.3	11.8	2.7	1908	Anacortes, Wash.
11	163833	Scw.	Anacortes No. 2	25	25	49.0	15.9	3.9	1909	do
12	163834	Scw.	Anacortes No. 3	25	25	49.0	15.9	3.9	1909	do
13	168467	Brg.	Anderson	297	297	100.2	25.9	11.0	1922	Kingston, N. Y.
14	163629	Scw.	Andrew	383	383	132.0	34.3	9.3	1908	Sturgeon Bay, Wis.
15	166528	Brg.	Andrew	316	310	110.5	32.5	9.5	1916	Gildersleeve, Conn.
16	166628	Brg.	Andrews Bros.	353	353	115.3	30.2	9.2	1913	Rockland Lake, N. Y.
17	30292	Brg.	Andrew Ferris	211	211	100.4	21.5	10.1	1902	Eddyville, N. Y.
18	165770	Brg.	Andrew J. O'Brien	382	371	112.0	29.0	12.8	1914	Athens, N. Y.
19	30069	Brg.	Angelo	225	225	83.0	24.4	10.5	1895	Port Richmond, N. Y.
20	162510	Cnl.	Angelus	104	98	94.0	17.7	7.4	1905	Whitehall, N. Y.
21	167688	Brg.	ANGOLA	628	628	251.4	36 8	7.5	1906	Ambridge, Pa.
22	166396	Brg.	Anita Nowlin	25	25	80.0	16.0	2.5	1912	Tyrone, Ky.
23	164386	Scw.	Ann	7	7	32.0	10.0	3.0	1911	Seattle, Wash.
24	30204	Brg.	Anna	284	271	105.1	24.4	10.5	1899	Gildersleeve, Conn.
25	166155	Brg.	Anna	169	169	85.2	30.2	7.6	1908	Brooklyn, N. Y.
26	167496	Brg.	Anna	288	288	109.8	33.3	8.7	1899	do
27	169099	Brg.	Anna A	14	14	65.2	12.0	2.1	1924	Keensburg, Ill.
28	165674	Brg.	Anna R	314	314	112.3	33.2	9.1	1913	Kingston, N. Y.
29	164198	Cnl.	Anna Egan	106	99	96.0	17.6	7.6	1910	Rondout, N. Y.
30	163600	Brg.	Anna Gannon	387	387	111.6	28.5	11.2	1908	Tottenville, N. Y.
31	168001	Cnl.	Anna Mae	162	162	96.0	17.5	9.5	1899	Tonawanda, N. Y.
32	163132	Brg.	Anna Murphy	284	284	109.8	33.0	8.5	1907	South Rondout, N. Y.
33	162077	Brg.	Anna O'Boyle	351	351	110.5	27.2	11.4	1903	do
34	168536	Brg.	Anna O'Boyle	2,200	2,200	267.3	46.0	23.6	1919	Baltimore, Md.
35	168635	Brg.	Anna O'Conner	447	447	112.0	29.0	13.1	1923	Kingston, N. Y.
36	162354	Cnl.	Anna B. Martin	105	99	97.0	17.5	7.5	1904	Watervliet, N. Y.
37	166985	Cnl.	Anna E. Murray	117	113	96.6	17.7	8.0	1912	Schuylerville, N. Y.
38	169220	Brg.	Anna F. O'Donnell	394	394	100.0	28.5	13.0	1923	Kingston, N. Y.
39	164906	Cnl.	Anna M. Dalton	106	99	106.0	17.5	7.8	1912	Rondout, N. Y.
40	162376	Brg.	Anna M. Fahy	315	315	104.4	26.2	11.2	1903	Kingston, N. Y.
41	162387	Brg.	Anna M. McNally	424	424	185.0	23.8	11.1	1905	Elkton, Md.
42	162038	Brg.	Anna S. Carroll	310	310	105.0	26.1	11.2	1903	Kingston, N. Y.
43	169180	Scw.	Annette Island Packing Co. No. 3.	30	30	55.6	15.8	4.2	1925	Bellingham, Wash.
44	165995	Scw.	Annie	153	153	61.0	22.0	4.2	1915	La Conner, Wash.
45	163423	Brg.	Annie B	200	200	100.6	30.0	7.7	1901	Brooklyn, N. Y.
46	168711	Brg.	Annie Bulger	449	449	108.7	30.0	12.7	1923	Kingston, N. Y.
47	162031	Cnl.	Annie Gannon	101	96	95.4	17.5	7.6	1892	Whitehall, N. Y.
48	166241	Brg.	ANNIE JANE	13	13	60.2	16.3	1.7	1916	Knoxville, Tenn.
49	203665	Brg.	Annie Laurie	9	6	48.0	14.0	3.0	1906	Wachapreague, Va.
50	30218	Cnl.	Annie Murphy	104	99	96.5	17.6	7.4	1900	Whitehall, N. Y.
51	162390	Brg.	Annie E. Embrey	431	431	191.6	23.8	11.0	1905	Elkton, Md.
52	162512	Cnl.	Annie L. Ward	106	99	93.9	17.7	7.5	1905	Whitehall, N. Y.
53	168033	Brg.	Annie M. Howard	241	241	108.0	22.5	10.5	1920	Athens, N. Y.
54	166314	Brg.	Anson	316	310	110.5	32.5	9.5	1916	Gildersleeve, Conn.
55	30303	Brg.	Ansonia	417	403	99.1	30.0	7.8	1903	Brooklyn, N. Y.
56	166145	Brg.	Anthony McCue	485	485	114.8	31.3	13.3	1914	Kingston, N. Y.
57	61137	Brg.	[3] Antietam	375	375	163.0	23.5	10.2	[3] 1909	Elkton, Md.
58	162742	Brg.	Antietam	230	230	102.0	32.4	7.7	1906	Port Richmond, N. Y.
59	165038	Brg.	Antrim	456	433	101.2	31.4	8.5	1912	Brooklyn, N. Y.
60	162821	Brg.	Antwerp	424	402	99.0	30.0	7.8	1916	do
61	163218	Brg.	Anvik	198	198	106.0	24.0	4.6	1907	Seattle, Wash.
62	168040	Brg.	APACHE	123	123	101.0	25.0	6.6	1916	Ambridge, Pa.
63	168434	Brg.	[4] APCO No. 1	1,048	957	200.0	35.2	16.6	1920	Nashville, Tenn.
64	163256	Scw.	Apex No. 1	15	15	43.1	13.5	3.0	1907	Anacortes, Wash.
65	163760	Scw.	Apex No. 3	7	7	35.0	10.0	2.7	1909	do
66	163800	Scw.	Apex No. 4	5	5	33.0	9.2	2.6	1909	do
67	163801	Scw.	Apex No. 5	5	5	32.6	9.1	2.6	1909	do
68	164628	Scw.	Apex No. 6	26	26	51.0	15.9	4.1	1911	Bellingham, Wash.
69	164629	Scw.	Apex No. 7	26	26	51.0	15.9	4.1	1911	do
70	168658	Scw.	Apex No. 8	32	32	59.4	15.9	4.0	1923	Seattle, Wash.
71	165273	Scw.	Apex No. 9	32	32	60.4	16.0	3.9	1913	Anacortes, Wash.
72	165336	Scw.	Apex No. 10	32	32	60.4	16.0	3.9	1913	do
73	165096	Scw.	Apex No. 11	8	8	34.0	9.8	3.0	1913	do
74	165377	Scw.	Apex No. 12	5	5	32.0	8.8	2.9	1913	do
75	165378	Scw.	Apex No. 13	5	5	32.0	8.8	2.9	1913	do
76	165379	Scw.	Apex No. 14	5	5	32.0	8.8	2.9	1913	do

[1] Formerly U. S. Lightship No. 20.

[2] Formerly barge { a American. b Haitian st. s. American. c American.

[3] Formerly barge { a American. b Haitian st. s. American. c American.

Line No.	Service	Crew	Name of owner	Home port	Address of owner
1	Frt.	8	Barnett & Record Co. (Minn.)	Duluth, Minn	418 Lyceum Building.
2	Wat.	1	Blake G. Purdy	Boston, Mass	113 State Street.
3	Lgt.	1	American Steamship Co. (N. Y.)	Buffalo, N. Y	Prudential Building.
4	Tnk.	9	Kingston Holding Corporation (N. Y.)	New York, N. Y	114 Liberty Street.
5	Frt.	1	New York Central R. R. Co. (N. Y.)	do	6 Beaver Street.
6	Frt.	1	Frank Jennings	Albany, N. Y	Fort Edwards, N. Y.
7	Frt.	1	Arthur A. Senecal	Rouses Point, N. Y	Champlain, N. Y.
8	Frt.	0	Fred J. Walter	New York, N. Y	Connelly, N. Y.
9	Frt.	1	Metropolitan Securities Corporation (Del.)	do	80 South Street.
10	Frt.	0	Robinson Fisheries Co. (Wash.)	Seattle, Wash	Anacortes, Wash.
11	Frt.	0	Booth Fisheries Co. (Del.)	do	Foot Wall Street.
12	Frt.	0	John Sanger	do	3210 Twelfth Avenue W.
13	Frt.	1	New York Central R. R. Co. (N. Y.)	New York, N. Y	6 Beaver Street.
14	Frt.	1	Greiling Bros. Co. (Wis.)	Milwaukee, Wis	Green Bay, Wis.
15	Frt.	0	Independent Pier Co. (Pa.)	Philadelphia, Pa	34 South Wharves.
16	Frt.	1	New York Trap Rock Corporation (N. Y.)	New York, N. Y	101 Park Avenue.
17	Frt.	1	Red Star Towing & Transportation Co. (W.Va.)	do	17 Battery Place.
18	Frt.	1	Thomas O'Brien	do	33 Coenties Slip.
19	Frt.	1	James T. O'Donnell	do	44 Whitehall Street.
20	Frt.	1	Whitehall Development Co. (N. Y.)	Albany, N. Y	Whitehall, N. Y.
21	Pas.	2	Angola Transfer Co. (La.)	Baton Rouge, La	Naples, La.
22	Pas.	3	Carl J. Steiner	St. Louis, Mo	Alton, Ill.
23	Frt.	0	San Juan Fishing & Packing Co. (Wash.)	Seattle, Wash	Foot Stacy Street.
24	Frt.	0	McWilliams Bros. (N. Y.)	New York, N. Y	1 Broadway.
25	Frt.	0	Rogers Lighterage Co. (N. Y.)	do	59 Pearl Street.
26	Frt.	1	New York Trap Rock Corporation (N. Y.)	do	101 Park Avenue.
27	Pas.	1	H. M. Esarey	St. Louis, Mo	Keensburg, Ill.
28	Frt.	1	Elizabeth Rice	New York, N. Y	44 Whitehall Street.
29	Frt.	1	E. J. Jefferson	Rouses Point, N. Y	Champlain, N. Y.
30	Frt.	1	Mesick & Mesick (N. J.)	New York, N. Y	1 Broadway.
31	Frt.	1	Samuel Robert	do	11 Moore Street.
32	Frt.	1	Anthony O'Boyle	do	Do.
33	Frt.	1	do	do	Do.
34	Frt.	2	do	do	Do.
35	Frt.	1	R. Lenahan Co	Albany, N. Y	Kingston, N. Y.
36	Frt.	1	John Tappan	do	Whitehall, N. Y.
37	Frt.	1	Edward G. Murray Lighterage & Transportation Co. (N. Y.).	do	Waterford, N. Y.
38	Frt.	1	James T. O'Donnell	New York, N. Y	44 Whitehall Street.
39	Frt.	1	George L. Hunt	do	Union Hill, N. J.
40	Frt.	1	Frank Perry	do	1 Broadway.
41	Frt.	1	Eastern Transportation Co. (Del.)	Wilmington, Del	
42	Frt.	0	Stewart Henry	New York, N. Y	143 Liberty Street.
43	Frt.	0	Annette Island Packing Co. (Wash.)	Seattle, Wash	South Bellingham, Wash.
44	Frt.	0	Olans S. Anderson	do	La Conner, Wash.
45	Frt.	1	Bartley Scow Co. (N. Y.)	New York, N. Y	59 Pearl Street.
46	Frt.	1	Thomas Bulger	do	17 Battery Place.
47	Frt.	1	George Riche	Rouses Point, N. Y	Champlain, N. Y.
48	Fer.	0	E. E. Blair	Chattanooga, Tenn	Loudon, Tenn.
49	Msc.	1	William C. Dean	Crisfield, Md	Wingate, Md.
50	Frt.	1	George L. Mylott	Albany, N. Y	Whitehall, N. Y.
51	Frt.	3	Estate of R. Duke Wathen	Baltimore, Md	Pratt and Frederick Streets.
52	Frt.	1	William Fitzgerald	New York, N. Y	Edgewater, N. J.
53	Frt.	1	Michael J. Howard	Albany, N. Y	Kingston, N. Y.
54	Frt.	0	Oliver Gildersleeve & Sons (Conn.)	Hartford, Conn	Gildersleeve, Conn.
55	Frt.	1	New York Central R. R. Co. (N. Y.)	New York, N. Y	6 Beaver Street.
56	Frt.	1	Anthony O'Boyle	do	11 Moore Street.
57	Frt.	2	Southern Transportation Co. (N. J.)	Philadelphia, Pa	Commercial Trust Building.
58	Frt.	2	B. & O. R. R. Co. (Md.)	Baltimore, Md	Baltimore and Charles Streets.
59	Frt.	1	New York Central R. R. Co. (N. Y.)	New York, N. Y	6 Beaver Street.
60	Frt.	1	do	do	Do.
61	Frt.	1	American Yukon Navigation Co. (W. Va.)	Eagle, Alaska	Skagway, Alaska.
62	Frt.	0	Gulf Refining Co. (Tex.)	Port Arthur, Tex	West Port Arthur, Tex.
63	Tnk.	2	American Petroleum Co. (Tex.)	Houston, Tex	1302 Carter Building.
64	Frt.	0	Apex Fish Co. (Wash.)	Port Townsend, Wash.	Anacortes, Wash.
65	Frt.	0	do	Seattle, Wash	2702 L. C. Smith Building.
66	Frt.	0	do	Port Townsend, Wash.	Anacortes, Wash.
67	Frt.	0	do	do	Do.
68	Frt.	0	do	Seattle, Wash	2702 L. C. Smith Building.
69	Frt.	0	do	do	Do.
70	Fsh.	0	do	do	Do.
71	Fsh.	0	do	do	Do.
72	Frt.	0	do	do	Do.
73	Frt.	0	do	do	Do.
74	Frt.	0	do	do	Do.
75	Frt.	0	do	do	Do.
76	Frt.	0	do	do	Do.

[3] Formerly barge Villanova.

[4] Formerly barge Nashville.

Line No.	Official No.	Rig	Name of vessel	Tonnage		Register dimensions			When built	Where built
				Gross	Net	Length	Breadth	Depth		
						Feet	*Feet*	*Feet*		
1	166708	Scw.	Apex No. 15	12	12	44.5	12.5	2.7	1917	Anacortes, Wash.
2	166737	Scw.	Apex No. 16	44	44	60.5	20.0	4.3	1917	do
3	166916	Scw.	Apex No. 17	32	32	60.3	16.0	4.1	1917	do
4	166917	Scw.	Apex No. 18	32	32	60.3	16.0	4.1	1917	do
5	166923	Scw.	Apex No. 19	32	32	60.3	16.0	4.1	1917	do
6	166924	Scw.	Apex No. 20	32	32	60.3	16.0	4.1	1917	do
7	163314	Brg.	Appleton	432	405	100.0	30.2	7.9	1907	Tottenville, N. Y.
8	34449	Brg.	[1] Appomattox	298	298	150.0	23.7	10.0	1909	Elkton, Md.
9	30252	Brg.	Araby	144	126	80.0	28.2	7.4	1901	Port Richmond, N. Y.
10	169214	Brg.	Arcadia	448	448	100.5	32.3	7.7	1925	Kingston, N. Y.
11	30307	Brg.	Archibald McNeil, jr.	431	431	116.5	28.0	12.7	1903	Rondout, N. Y.
12	167651	Brg.	Argonne	328	328	100.1	30.4	11.0	1919	New Bern, N. C.
13	53305	Brg.	[2] Arizona	129	129	76.0	30.3	7.0	1900	Perth Amboy, N. J.
14	162850	Brg.	Arizona	380	380	161.6	38.6	7.1	1906	Winslow, Wash.
15	165458	Brg.	Arizona	245	245	95.3	34.1	9.0	1913	Brooklyn, N. Y.
16	162769	Brg.	Ark	17	17	40.0	13.5	3.1	1906	Seattle, Wash.
17	163157	Brg.	Ark	53	53	60.7	21.0	4.5	1900	Alexandria Bay, N. Y.
18	168940	Brg.	Arminda	494	494	116.0	29.6	13.6	1924	Kingston, N. Y.
19	168502	Brg.	Arthur C	305	305	110.2	33.0	9.1	1916	do
20	164021	Brg.	Arthur H	331	331	109.0	28.4	11.3	1910	Perth Amboy, N. J.
21	30151	Cnl.	Arthur and Eddie	110	104	96.8	18.0	9.0	1898	Whitehall, N. Y.
22	162093	Brg.	Arthur & Mildred	357	357	111.3	27.3	11.5	1903	Rondout, N. Y.
23	165019	Cnl.	Arthur McMullen	104	98	96.0	17.3	7.2	1895	Smiths Basin, N. Y.
24	163248	Brg.	Arthur Rust	360	360	120.8	37.0	10.0	1907	Winslow, Wash.
25	30243	Cnl.	Arthur A. Senecal	104	99	96.0	17.9	7.8	1900	Champlain, N. Y.
26	169163	Brg.	ARTHUR H. MERRY	721	712	200.2	36.0	10.2	1910	Pittsburgh, Pa.
27	167575	Brg.	[3] Arthur J. Littlejohn	451	444	112.0	29.0	13.6	1919	Athens, N. Y.
28	166493	Brg.	Arthur L. Haber	420	420	114.1	28.6	12.5	1916	Kingston, N. Y.
29	168950	Brg.	Arthur R. Fallon	465	465	103.9	30.7	13.7	1922	do
30	168226	Cnl.	Arthur M. Knight	145	145	96.9	17.6	8.6	1909	Tonawanda, N. Y.
31	167494	Brg.	Asenath	301	301	112.2	33.7	8.8	1899	Brooklyn, N. Y.
32	30219	Brg.	Ash	141	141	99.0	24.0	7.3	1900	Portsmouth, Va.
33	168534	Brg.	Ashland	481	481	100.0	32.3	8.8	1922	Brooklyn, N. Y.
34	167722	Scw.	ASTORE	247	247	95.	27.5	11.5	1914	Newport News, Va.
35	163385	Brg.	Astoria	480	480	115.8	30.2	12.5	1907	South Rondout, N. Y.
36	163466	Brg.	Atlanta	172	172	82.6	30.4	7.9	1907	Kingston, N. Y.
37	162096	Brg.	Atlas	392	392	170.1	23.8	11.0	1920	Elkton, Md.
38	164660	Scw.	Atlas	209	209	100.0	41.1	6.0	1904	New London, Conn.
39	166292	Scw.	Atlas	474	474	178.2	35.8	8.8	1901	Buffalo, N. Y.
40	163863	Brg.	Attica	216	190	100.7	23.3	9.7	1909	Tottenville, N. Y.
41	162422	Cnl.	Aubrey E. Meyer	104	98	96.4	17.4	8.0	1905	Whitehall, N. Y.
42	30032	Brg.	Auburn	454	421	110.6	30.0	7.5	1890	Brooklyn, N. Y.
43	163467	Brg.	Augusta	191	191	85.0	30.0	8.5	1907	Kingston, N. Y.
44	166000	Brg.	Augusta R	303	303	111.8	33.0	9.3	1914	Rondout, N. Y.
45	30207	Brg.	Auguste	165	165	83.8	29.7	7.7	1899	Brooklyn, N. Y.
46	166580	Brg.	Augustine O'Conner	447	447	112.0	29.0	13.1	1916	Rondout, N. Y.
47	164682	Cnl.	Augustus Regner	106	99	96.0	17.5	7.8	1911	do
48	168105	Scw.	Auk Harbor No. 1	20	20	44.0	17.7	3.3	1919	Auk Harbor, Alaska
49	168106	Scw.	Auk Harbor No. 2	28	28	51.0	16.0	4.0	1919	do
50	162008	Cnl.	Aurora	102	97	96.0	17.7	7.8	1903	Champlain, N. Y.
51	165183	Brg.	[4] Austin	175	175	86.0	30.3	7.3	1913	Brooklyn, N. Y.
52	166456	Brg.	Austin	245	245	95.5	34.3	8.3	1916	Rondout, N. Y.
53	166391	Cnl.	Austin L. Tucker	111	105	95.8	17.5	7.8	1916	do
54	166764	Brg.	Auto	8	8	50.8	14.0	1.6	1917	McGregor, Iowa
55	168027	Scw.	AVICK	261	261	95.0	27.4	11.5	1914	Newport News, Va.
56	168194	Scw.	Azalea	6	6	28.6	9.8	2.7	1921	Anacortes, Wash.
57	165985	Scw.	B	203	203	101.0	31.9	7.3	1910	Baltimore, Md.
58	164945	Scw.	B 1	433	433	116.6	32.2	11.6	1906	Buffalo, N. Y.
59	166684	Scw.	B 1	206	206	100.2	29.6	7.7	1917	Baltimore, Md.
60	164946	Scw.	B 2 (steel)	483	483	116.6	32.2	11.6	1906	Buffalo, N. Y.
61	166706	Scw.	B 2	206	206	100.0	29.6	7.7	1917	Baltimore, Md.
62	169035	Scw.	B 2	48	48	80.5	19.2	4.2	1924	Bethel, Alaska
63	166729	Scw.	B 3	211	206	100.0	29.6	7.7	1917	Baltimore, Md.
64	164934	Scw.	B 4	315	315	102.6	28.0	10.2	1908	Buffalo, N. Y.
65	166803	Scw.	B 4	211	206	100.0	29.6	7.7	1917	Baltimore, Md.
66	167566	Scw.	B 5	224	224	100.3	29.8	8.5	1919	do
67	165001	Scw.	B 6	30	30	55.8	17.8	3.2	1906	Buffalo, N. Y.
68	167839	Scw.	B 6	228	223	100.6	30.0	8.6	1919	Baltimore, Md.
69	168984	Scw.	B-9 (steel)	641	641	151.4	37.0	12.4	1913	Welland, Ontario
70	31714	Scw.	B. B	24	24	51.4	16.0	3.8	1902	Whatcom, Wash.
71	31599	Scw.	B. No. 5	63	63	65.0	20.0	7.0	1882	Sault Ste. Marie, Mich.
72	31611	Scw.	B. No. 19	169	169	115.7	24.0	8.1	1899	West Superior, Wis.
73	31612	Scw.	B. No. 20	167	167	115.7	24.0	8.1	1899	do
74	31685	Scw.	B. No. 22	399	399	146.0	32.0	12.0	1901	do
75	165410	Scw.	B. C. Co. 3	12	12	36.0	16.0	2.8	1913	Seattle, Wash.

[1] Formerly barge Confidence.
[2] Formerly barge Old Dominion.
[3] Formerly barge Sims.

Line No.	Service	Crew	Name of owner	Home port	Address of owner
1	Frt.	0	Apex Fish Co. (Wash.)	Seattle Wash	2702 L. C. Smith Building.
2	Frt.	0	do	do	Do.
3	Frt.	0	do	do	Do.
4	Frt.	0	do	do	Do.
5	Frt.	0	do	do	Do.
6	Frt.	0	do	do	Do.
7	Frt.	1	New York Central R. R. Co. (N. Y.)	New York, N. Y	6 Beaver Street.
8	Frt.	1	Southern Transportation Co. (N. J.)	Philadelphia, Pa	Commercial Trust Building.
9	Frt.	2	B. & O. R. R. Co. (Md.)	Baltimore, Md	Baltimore and Charles Streets.
10	Frt.	1	New York Central R. R. Co	New York, N. Y	6 Beaver Street.
11	Frt.	1	James McWilliams Blue Line (N. J.)	do	1 Broadway.
12	Frt.	1	New Berne Navigation Co. (Del.)	do	143 Liberty Street.
13	Frt.	1	Metropolitan Securities Corporation (Del.)	do	80 South Street.
14	Frt.	1	American Yukon Navigation Co. (W. Va.)	Eagle, Alaska	Skagway, Alaska.
15	Frt.	1	Southern Pacific Co. (Ky.)	New York, N. Y	Pier 49, North River.
16	Msc.	1	William Lynch	Ketchikan, Alaska	
17	Frt.	0	Brockville & Morristown Transportation Co	Ogdensburg, N. Y	Morristown, N. Y.
18	Frt.	1	W. E. Hedger Co. (N. Y.)	New York, N. Y	25 Beaver Street.
19	Frt.	1	Jacobus Grauwiller Co. (N. Y.)	do	24 Stone Street.
20	Frt.	1	Thomas F. Reddy	do	1 Broadway.
21	Frt.	0	Arthur A. Senecal	Rouses Point, N. Y	Champlain, N. Y.
22	Frt.	1	John Hiltebrant	New York, N. Y	Connelly, N. Y.
23	Frt.	1	John J. Lafountain	Rouses Point, N. Y	Champlain, N. Y.
24	Frt.	0	Drummond Lighterage Co. (Wash.)	Seattle, Wash	Colman Building.
25	Frt.	0	William A. Warn	New York, N. Y	11 Moore Street.
26	Tnk.	1	Kingston Holding Corporation (N. Y.)	do	143 Liberty Street.
27	Frt.	1	Richard Lenahan	Albany, N. Y	Athens, N. Y.
28	Frt.	0	Arthur J. Haber	New York, N. Y	450 Forty-sixth Street (B.).
29	Frt.	1	James T. O'Donnell	do	44 Whitehall Street.
30	Frt.	1	Lake Champlain Transportation Co. (N. Y.)	Albany, N. Y	Whitehall, N. Y.
31	Frt.	1	New York Trap Rock Corporation (N. Y.)	New York, N. Y	101 Park Avenue.
32	Frt.	1	J. F. McDaniel	Norfolk, Va	
33	Frt.	1	New York Central R. R. Co. (N. Y.)	New York, N. Y	6 Beaver Street.
34	Frt.	1	Dunbar & Sullivan Dredging Co. (N. Y.)	Buffalo, N. Y	Erie County Bank Building.
35	Frt.	1	Owen McCaffrey's Sons (N. Y.)	New York, N. Y	1 Broadway.
36	Frt.	1	Clyde Steamship Co. (Me.)	do	Pier 36, North River.
37	Frt.	1	Southern Transportation Co. (N. J.)	Philadelphia, Pa	Commercial Trust Building.
38	Frt.	1	Thames Towboat Co. (Conn.)	New London, Conn	Bank Street.
39	Drk.	1	Dunbar & Sullivan Dredging Co. (N. Y.)	Buffalo, N. Y	Erie County Bank Building.
40	Frt.	1	New York Central R. R. Co. (N. Y.)	New York, N. Y	6 Beaver Street.
41	Frt.	1	A. B. Spelman	Rouses Point, N. Y	Champlain, N. Y.
42	Frt.	1	New York Central R. R. Co. (N. Y.)	New York, N. Y	6 Beaver Street.
43	Frt.	1	Clyde Steamship Co. (Me.)	do	Pier 36, North River.
44	Frt.	0	Jacob Rice & Sons	do	25 Broadway.
45	Frt.	1	L. Boyer's Sons (N. J.)	do	82 Beaver Street.
46	Frt.	1	John V. O'Conner	Albany, N. Y	Kingston, N. Y.
47	Frt.	1	Napoleon Suprenant	New York, N. Y	11 Moore Street.
48	Fsh.	0	John L. Carlson	Juneau, Alaska	
49	Fsh.	0	do	do	
50	Frt.	1	Eliza Lafontaine	Rouses Point, N. Y	Champlain, N. Y.
51	Frt.	1	Mallory Steamship Co. (Me.)	New York, N. Y	Pier 36, North River.
52	Frt.	1	Southern Pacific Co. (Ky.)	do	Pier 49, North River.
53	Frt.	1	R. Lenahan Co. (N. Y.)	Albany, N. Y	Kingston, N. Y.
54	Pas.	1	G. F. Freeman	Dubuque, Iowa	McGregor, Iowa.
55	Frt.	2	Dunbar & Sullivan Dredging Co. (N. Y.)	Buffalo, N. Y	Erie County Bank Building.
56	Frt.	0	Robinson Packing Corporation (Wash.)	Seattle, Wash	Anacortes, Wash.
57	Frt.	1	H. L. Walker	Baltimore, Md	Marine Bank Building.
58	Frt.	1	Dunbar & Sullivan Dredging Co. (N. Y.)	Buffalo, N. Y	Erie County Bank Building.
59	Frt.	1	Consolidated Gas, Electric Light & Power Co. (Md.).	Baltimore, Md	Lexington Building.
60	Frt.	1	Dunbar & Sullivan Dredging Co. (N. Y.)	Buffalo, N. Y	Erie County Bank Building.
61	Frt.	1	Consolidated Gas, Electric Light & Power Co. (Md.).	Baltimore, Md	Lexington Building.
62	Frt.	0	Chas. Nicolet	Seward, Alaska	Bethel, Alaska.
63	Frt.	1	Consolidated Gas, Electric Light & Power Co. (Md.).	Baltimore, Md	Lexington Building.
64	Frt.	1	Dunbar & Sullivan Dredging Co. (N. Y.)	Buffalo, N. Y	Erie County Bank Building.
65	Frt.	1	Consolidated Gas, Electric Light & Power Co. (Md.).	Baltimore, Md	Lexington Building.
66	Frt.	1	do	do	Do.
67	Frt.	1	Dunbar & Sullivan Dredging Co. (N. Y.)	Buffalo, N. Y	Erie County Bank Building.
68	Frt.	1	Consolidated Gas, Electric Light & Power Co. (Md.).	Baltimore, Md	Lexington Building.
69	Frt.	1	Dunbar & Sullivan Dredging Co. (N. Y.)	Buffalo, N. Y	Erie County Bank Building.
70	Fsh.	0	Thlinket Packing Corporation (N. Y.)	Juneau, Alaska	Funter, Alaska.
71	Frt.	1	Lynch Timber Co. (Mich.)	Marquette, Mich	Adams Building.
72	Frt.	0	Great Lakes Dredge & Dock Co. (N. J.)	Duluth, Minn	First National Bank Building.
73	Frt.	0	Zenith Dredge Co. (Minn.)	do	
74	Frt.	1	Great Lakes Dredge & Dock Co. (N. J.)	do	Do.
75	Frt.	0	Sea Products Co. (Wash.)	Seattle, Wash	Railway Exchange Building.

[4] Formerly barge M. T. & T. Co. No. 1.

Line No.	Official No.	Rig	Name of vessel	Tonnage		Register dimensions			When built	Where built
				Gross	Net	Length	Breadth	Depth		
						Feet	*Feet*	*Feet*		
1	165420	Scw.	B. C. Co. 4	12	12	36.0	16.0	2.8	1913	Seattle, Wash.
2	168989	Scw.	B. C. Co. No. 10	30	30	56.2	15.8	4.1	1924	Bellingham, Wash.
3	31566	Scw.	B. C. Co. No. 46	291	291	121.4	32.2	8.7	1896	Hoboken, N. J.
4	31567	Scw.	B. C. Co. No. 47	322	322	120.6	32.0	9.4	1896	do.
5	31574	Brg.	B. C. Co. No. 48	213	213	101.5	30.3	7.8	1897	Brooklyn, N. Y.
6	164702	Scw.	B. O. Co. No. 1	6	6	36.5	9.2	3.0	1907	Olympia, Wash.
7	164703	Scw.	B. O. Co. No. 2	6	6	36.5	9.2	3.0	1910	do.
8	169195	Brg.	B. T. Co. No. 1	15	15	56.0	15.0	2.5	1925	Wrangell, Alaska.
9	166382	Scw.	B. P. Co. No. 1	24	24	47.8	16.0	3.8	1916	Ketchikan, Alaska.
10	167661	Scw.	B. P. Co. No. 2	23	23	49.0	16.0	3.6	1919	do.
11	168851	Scw.	P. D. L. M. No. 1	290	290	110.2	32.1	9.5	1923	Bellingham, Wash.
12	166230	Scw.	B. S. P. Co. No. 1	18	18	36.6	20.0	2.9	1916	Seattle, Wash.
13	166231	Scw.	B. S. P. Co. No. 2	12	12	37.9	14.0	2.9	1916	do.
14	169140	Scw.	B & M	9	9	33.0	12.0	3.2	1924	Sequim, Wash.
15	166815	Scw.	B. & A. No. 1	79	79	70.7	23.9	5.5	1911	Seattle, Wash.
16	168961	Brg.	B. & B. No. 5	236	236	100.0	21.3	11.1	1924	Brooklyn, N. Y.
17	169013	Brg.	B. & B. No. 6	229	229	99.7	21.4	10.9	1924	do.
18	31717	Scw.	B. and O. No. 1	30	30	60.0	15.0	4.0	1902	Anacortes, Wash.
19	31718	Scw.	B. and O. No. 2	30	30	60.0	15.0	4.0	1902	do.
20	168919	Scw.	B. T. and B. Co. No. 1	352	352	110.4	35.8	10.2	1924	Bellingham, Wash.
21	168988	Scw.	B. T. and B. Co. No. 2	352	352	110.4	35.8	10.2	1924	do.
22	168695	Scw.	B. T. and B. Co. No. 6	37	37	65.6	20.1	3.1	1914	Bremerton, Wash.
23	163510	Brg.	B. Redican	372	372	109.3	28.4	11.7	1907	Kingston, N. Y.
24	162514	Brg.	B. West	122	122	100.0	24.1	5.6	1905	Buffalo, N. Y.
25	167377	Brg.	B. A. Murray	253	246	106.0	22.5	11.1	1918	Cohoes, N. Y.
26	164449	Cnl.	B. J. and R. E. Hanley	106	99	96.0	17.5	7.8	1911	Rondout, N. Y.
27	168865	Scw.	Baby	6	6	24.5	12.0	2.5	1922	Dewatto, Wash.
28	163453	Brg.	Baby Blue	463	463	115.5	30.4	12.3	1907	South Rondout, N. Y.
29	214060	Brg.	Bacchus	311	294	93.9	30.7	8.9	1916	Oakland, Calif.
30	31732	Brg.	Bacon	416	392	99.8	30.0	7.8	1903	Brooklyn, N. Y.
31	53266	Brg.	Badger [1]	1,296	1,218	265.0	36.0	22.0	1891	Superior, Wis.
32	164259	Scw.	Badger	11	11	41.4	12.0	3.0	1910	Quadra, Alaska.
33	167576	Brg.	Bagnell Ferry	11	11	59.7	11.9	2.0	1918	Bagnell, Mo.
34	169230	Brg.	Bagnell Ferry	14	14	68.8	12.0	2.2	1925	do.
35	167911	Brg.	Bahamia	160	160	99.3	26.9	9.2	1920	Tarrytown, N. Y.
36	165757	Scw.	Ballard Marine Ry. (Inc.) No. 1.	38	38	49.9	20.0	4.8	1914	Seattle, Wash.
37	31444	Brg.	Balloon	327,	311	134.5	29.5	11.3	1881	Perth Amboy, N. J.
38	162323	Brg.	Baltic	319	319	104.5	26.5	11.3	1904	Eddyville, N. Y.
39	31726	Brg.	Baltimore	369	369	168.0	23.8	10.8	1900	Elkton, Md.
40	169037	Brg.	Barbara Lee	5	5	47.0	10.7	1.3	1923	Dayton, Tenn.
41	167950	Brg.	Barge 19	238	238	104.0	34.0	7.5	1909	Clyde, N. Y.
42	31694	Scw.	Barge No. 1	94	94	79.8	25.5	5.4	1901	Seattle, Wash.
43	31696	Scw.	Barge No. 2	250	250	79.1	25.5	6.4	1901	do.
44	164207	Brg.	Barge No. 2	82	82	75.0	27.3	5.8	1909	Ortonville, Minn.
45	31695	Scw.	Barge No. 3	96	96	80.5	25.3	5.8	1901	Seattle, Wash.
46	167656	Brg.	Barge No. 3	90	90	81.0	24.8	5.3	1910	Brown Valley, Minn.
47	31699	Scw.	Barge No. 4	94	94	79.8	25.5	5.4	1901	Seattle, Wash.
48	31701	Scw.	Barge No. 5	65	65	61.8	22.1	5.4	1901	do.
49	169239	Brg.	Barge No. 5	86	86	80.0	40.0	3.3	1925	Paducah, Ky.
50	168881	Brg.	Barge No. 41	281	281	110.0	37.8	7.5	1924	Los Angeles, Calif.
51	167578	Brg.	Barnegat	914	888	214.4	32.0	14.3	1919	Elkton, Md.
52	165433	Brg.	Barnes	454	427	99.2	31.4	8.3	1913	Mariners Harbor, N. Y.
53	163418	Brg.	Bartley Bros.	203	203	99.6	30.2	7.7	1901	Brooklyn, N. Y.
54	166745	Brg.	Bartow	148	148	85.4	29.7	6.6	1913	Rondout, N. Y.
55	166663	Brg.	Baxter	102	102	82.7	18.9	7.7		Unknown.
56	167251	Brg.	Bay Ferry	9	9	48.3	11.9	2.1	1918	Parkin, Ark.
57	168647	Brg.	Bay Ferry	8	8	52.8	11.1	1.7	1923	Augusta, Ark.
58	168922	Brg.	Bay Ferry	9	9	50.2	10.8	2.0	1922	Parkin, Ark.
59	163401	Brg.	Bay Ridge	372	372	112.3	28.3	11.5	1907	Kingston, N. Y.
60	167925	Brg.	Beacon Barge No. 1	373	373	115.2	34.2	11.7	1920	Brooklyn, N. Y.
61	168123	Brg.	Beacon Barge No. 2	504	504	145.0	36.1	10.6	1921	Newburgh, N. Y.
62	31593	Brg.	Bear	289	289	143.8	32.5	7.1	1898	Dutch Harbor, Alaska
63	168456	Scw.	Beatrice	279	279	100.2	40.1	8.4	1922	Everett, Wash.
64	168508	Brg.	Beattyville	291	291	140.0	35.1	6.5	1922	Pittsburgh, Pa.
65	163939	Scw.	Beaubien No. 4	348	348	120.0	26.0	6.0	1903	Detroit, Mich.
66	163940	Scw.	Beaubien No. 5	273	273	100.0	24.0	6.0	1904	do.
67	163941	Scw.	Beaubien No. 6	709	709	143.0	34.0	8.0	1907	do.
68	166284	Brg.	Beaubien No. 7	639	639	143.0	32.0	6.4	1915	Ecorse, Mich.
69	167810	Scw.	Beauclaire No. 1	31	31	61.2	15.9	3.9	1920	Bellingham, Wash.
70	163973	Brg.	Beaufort	445	445	190.8	23.8	11.0	1909	Elkton, Md.
71	165442	Brg.	Beaumont	157	157	86.4	30.0	6.9	1913	Kingston, N. Y.
72	166457	Brg.	Beaumont	245	245	95.5	34.3	8.3	1916	Rondout, N. Y.
73	162437	Brg.	Beaver	416	416	161.0	39.5	7.6	1905	Winslow, Wash.
74	168253	Brg.	Beaver	351	343	135.0	34.0	8.8	1921	Chester, Pa.

[1] Formerly barge 110.

Line No.	Service	Crew	Name of owner	Home port	Address of owner
1	Frt.	0	Sea Products Co. (Wash.)	Seattle, Wash.	Railway Exchange Building.
2	Frt.	0	Bellingham Canning Co. (Wash.)	do	Bellingham, Wash.
3	Frt.	1	Bouker Contracting Co. (N. J.)	New York, N. Y.	24 State Street.
4	Frt.	1	do	do	Do.
5	Frt.	1	do	do	Do.
6	Frt.	0	J. J. Brenner Oyster Co. (Wash.)	Tacoma, Wash.	Olympia, Wash.
7	Frt.	0	do	do	Do.
8	Frt.	1	S. C. Barrington	Wrangell, Alaska	
9	Fsh.	0	Beegle Packing Co. (Alaska)	Ketchikan, Alaska	
10	Fsh.	1	do	do	
11	Frt.	0	Bloedel Donovan Lumber Mills (Me.)	Seattle, Wash.	Bellingham, Wash.
12	Fsh.	0	Bering Sea Packing Co. (Wash.)	do	
13	Fsh.	0	do	do	
14	Frt.	1	Jack Baine	Port Angeles, Wash.	113 East Front Street.
15	Frt.	0	Anderson Tow Boat Co. (Wash.)	Seattle, Wash.	Fifteenth Avenue W. and Emerson Street.
16	Frt.	1	Brooklyn & Buffalo Navigation Corporation (N. Y.).	New York, N. Y.	44 Whitehall Street.
17	Frt.	1	do	do	Do.
18	Frt.	0	Northern Fisheries Co. (Ill.)	Port Townsend, Wash.	Bellingham, Wash.
19	Frt.	0	do	do	Do.
20	Frt.	0	B. L. Jones	Seattle, Wash.	Do.
21	Frt.	0	do	do	Do.
22	Frt.	0	Martin Befner	do	Bremerton, Wash.
23	Frt.	1	James McWilliams Blue Line (N. J.)	New York, N. Y.	1 Broadway.
24	Frt.	0	Alexander Ruelle	Detroit, Mich.	2024 East Atwater Street.
25	Frt.	1	Edward G. Murray Lighterage & Transportation Co. (N. Y.).	Albany, N. Y.	Waterford, N. Y.
26	Frt.	1	Frank Maxon	do	Hoboken, N. J.
27	Frt.	0	Geo. W. Jameson	Seattle, Wash.	Brinnon, Wash.
28	Frt.	1	James McWilliams Blue Line (N. J.)	New York, N. Y.	1 Broadway.
29	Pas.	1	Venice Speedboat Co. (Calif.)	Los Angeles, Calif.	Venice, Calif.
30	Frt.	1	New York Central R. R. Co. (N. Y.)	New York, N. Y.	6 Beaver Street.
31	Frt.	5	Sinclair Navigation Co. (Del.)	do	120 Broadway.
32	Frt.	0	Booth Fisheries Co. (Del.)	Seattle, Wash.	Foot Wall Street.
33	Pas.	1	R. P. Howser	St. Louis, Mo.	Bagnell, Mo.
34	Pas.	1	do	do	Do.
35	Frt.	2	New York & Cuba Mail Steamship Co. (Me.)	New York, N. Y.	Foot Wall Street.
36	Frt.	0	A. Fairservice	Seattle, Wash.	Clellam, Wash.
37	Frt.	0	McWilliams Bros. (N. Y.)	New York, N. Y.	1 Broadway.
38	Frt.	1	Owen McCaffrey's Sons (N. Y.)	do	Do.
39	Frt.	2	Eastern Transportation Co. (Del.)	Wilmington, Del.	
40	Fer.	1	C. V. Fouts	Chattanooga, Tenn.	Hamilton National Bank Building.
41	Frt.	1	M. J. Dady Engineering & Contracting Co. (N. Y.).	New York, N. Y.	367 Fulton Street (B.).
42	Frt.	0	Chas. Cornell	Seattle, Wash.	Harper, Wash.
43	Frt.	0	Port Armstrong Fisheries (Wash.)	do	Dexter Horton Building.
44	Frt.	1	North Star Boat Line	St. Paul, Minn.	Ortonville, Minn.
45	Frt.	0	Thlinket Packing Corporation (N. Y.)	Juneau, Alaska	Funter, Alaska.
46	Frt.	2	Henry F. Salyards	Duluth, Minn.	
47	Frt.	0	East Waterway Dock & Warehouse Co. (Wash.)	Seattle, Wash.	2900 Kitsap Avenue.
48	Fsh.	0	M. B. Dahl	Juneau, Alaska	Petersburg, Alaska.
49	Fer.	2	Dixie Bee Line Ferry Co. (Ky.)	Louisville, Ky.	Henderson, Ky.
50	Frt.	1	Star & Crescent Boat Co. (Calif.)	San Diego, Calif.	Foot Broadway.
51	Frt.	3	Southern Transportation Co. (N. J.)	Philadelphia, Pa.	Commercial Trust Building.
52	Frt.	1	New York Central R. R. Co. (N. Y.)	New York, N. Y.	6 Beaver Street.
53	Frt.	1	Bartley Scow Co. (N. Y.)	do	59 Pearl Street.
54	Frt.	1	Clyde Steamship Co. (Me.)	do	Pier 36, North River.
55	Frt.	1	Baxter Wrecking Corporation (Del.)	do	308 West Street.
56	Pas.	1	R. Block	St. Louis, Mo.	Wynne, Ark.
57	Pas.	1	W. B. Conner	Memphis, Tenn.	Augusta, Ark.
58	Fer.	1	R. Block	do	Wynne, Ark.
59	Frt.	1	Cleary Bros. (N. Y.)	New York, N. Y.	116 Broad Street.
60	Frt.	0	Ira S. Bushey & Sons (N. Y.)	do	Foot Court Street (B.).
61	Tnk.	2	Beacon Oil Co. (Mass.)	Boston, Mass.	111 Devonshire Street.
62	Frt.	0	American Yukon Navigation Co. (W. Va.)	Eagle, Alaska	Skagway, Alaska.
63	Frt.	0	Weyerhaeuser Timber Co. (Wash.)	Tacoma, Wash.	
64	Tnk.	0	Inland Waterways Co. (Del.)	Louisville, Ky.	316 West Jefferson Street.
65	Frt.	0	Beaubien Ice & Coal Co. (Mich.)	Detroit, Mich.	4205 West Jefferson Street.
66	Frt.	0	do	do	Do.
67	Frt.	0	do	do	Do.
68	Frt.	0	do	do	Do.
69	Fsh.	0	Beauclaire Packing Co. (Oreg.)	Portland, Oreg.	180 Burnside Street.
70	Frt.	1	Southern Transportation Co. (N. J.)	Philadelphia, Pa.	Commercial Trust Building.
71	Frt.	1	Mallory Steamship Co. (Me.)	New York, N. Y.	Pier 36, North River.
72	Frt.	1	Southern Pacific Co. (Ky.)	do	Pier 49, North River.
73	Frt.	1	American Yukon Navigation Co. (W. Va.)	Eagle, Alaska	Skagway, Alaska.
74	Tnk.	2	Gulf Refining Co. (Tex.)	Port Arthur, Tex.	West Port Arthur, Tex.

Line No.	Official No.	Rig	Name of vessel	Tonnage		Register dimensions			When built	Where built
				Gross	Net	Length	Breadth	Depth		
						Feet	*Feet*	*Feet*		
1	31733	Brg.	Bedford	416	392	99.6	30.0	7.8	1903	Brooklyn, N. Y.
2	167328	Brg.	Bedouin	431	431	112.0	29.0	12.9	1917	South Rondout, N. Y.
3	168932	Scw.	Beegle Packing Co. No. 3	34	34	61.2	15.8	4.2	1924	Bellingham, Wash.
4	169174	Scw.	Beegle Packing Co. No. 4	33	33	61.1	15.8	4.2	1925	do.
5	31668	Scw.	Bee No. 2	21	21	50.0	16.2	3.5	1900	Anacortes, Wash.
6	31672	Scw.	Bee No. 4	21	21	50.0	15.9	3.9	1900	do.
7	166552	Brg.	Bellaire	311	311	79.7	28.4	7.2	1916	Brooklyn, N. Y.
8	166551	Scw.	[1] Belle F. Mesick	441	441	112.3	28.4	13.4	1916	South Rondout, N. Y.
9	169211	Scw.	Bellingham Canning Co. No. 11	26	26	51.1	14.9	4.1	1925	Bellingham, Wash.
10	169255	Scw.	Bellingham Canning Co. No. 12	26	26	51.1	14.9	4.1	1925	do.
11	166716	Brg.	Bellport	265	265	100.0	34.0	8.8	1917	Elizabethport, N. J.
12	166203	Brg.	Belton	146	146	85.9	30.1	6.6	1913	Rondout, N. Y.
13	165428	Brg.	Benicia	232	225	95.2	34.3	8.2	1913	Brooklyn, N. Y.
14	163524	Cnl.	Benj. H. Bascom	121	115	97.0	17.8	9.0	1908	Whitehall, N. Y.
15	31722	Brg.	Bennie	259	225	148.0	26.0	8.0	1902	Wilmington, Del.
16	164930	Brg.	[2] BENNINGTON	913	824	224.3	35.8	19.0	1891	Chester, Pa.
17	163873	Brg.	Bergen	212	187	100.1	23.1	9.7	1909	Tottenville, N. Y.
18	169059	Brg.	Bernard J. Hanley	282	282	107.7	23.2	11.9	1924	Kingston, N. Y.
19	31709	Scw.	Bert	45	45	39.9	13.0	3.3	1901	Port Townsend, Wash.
20	169041	Scw.	Berry No. 1	87	87	72.0	26.0	6.0	1924	Kodiak, Alaska
21	164923	Brg.	Bertell W. King	201	201	100.0	23.2	9.0	1901	Perth Amboy, N. J.
22	167156	Brg.	Bertha	339	339	89.7	29.8	6.2	1917	Norfolk, Va.
23	162690	Brg.	Bessemer	151	104	80.0	28.0	8.0	1906	Baltimore, Md.
24	31596	Brg.	Bessie	338	323	107.6	27.1	10.8	1899	Gildersleeve, Conn.
25	166612	Brg.	Bessie	300	300	109.8	33.4	9.2	1899	Brooklyn, N. Y.
26	167976	Brg.	BESSIE	8	8	40.0	10.3	2.4		Grafton, Ill.
27	168219	Cnl.	Bessie	125	125	95.9	17.5	7.7	1921	Cohoes, N. Y.
28	165617	Brg.	Bessie Fahy	415	415	110.9	29.2	12.5	1912	South Rondout, N. Y.
29	31590	Scw.	Betsey	7	7	33.5	11.3	3.1	1896	Anacortes, Wash.
30	167945	Brg.	Betty	512	512	115.6	31.0	14.2	1920	South Rondout, N. Y.
31	168231	Brg.	Betty	246	246	108.0	23.0	10.5	1921	Whitehall, N. Y.
32	167261	Brg.	Betty E. Egan	240	228	107.6	22.5	10.5	1918	Kingston, N. Y.
33	168247	Cnl.	Beulah	125	125	95.9	17.5	7.7	1921	Cohoes, N. Y.
34	31724	Scw.	Big Sandy	185	185	90.6	33.3	7.2	1902	Port Blakely, Wash.
35	31623	Scw.	Bill	13	13	44.6	15.5	2.7	1899	Anacortes, Wash.
36	162208	Scw.	Bill	10	10	35.5	12.5	3.3	1904	Port Townsend, Wash.
37	164136	Scw.	Bill	13	13	60.0	12.4	2.3	1910	Seattle, Wash.
38	162052	Scw.	Bill Bailey	27	27	47.3	18.5	4.0	1903	Loring, Alaska
39	167001	Brg.	[3] Bill Hughes	49	481	115.3	31.0	13.6	1917	Kingston, N. Y.
40	167001	Scw.	Billy	23	23	50.0	16.0	3.3	1917	Sulzer, Alaska
41	168000	Brg.	Billy	608	608	125.0	32.2	14.3	1920	South Rondout, N. Y.
42	168910	Brg.	Billy	59	59	97.0	17.0	4.6	1923	Delanco, N. J.
43	168949	Scw.	Biltgood	211	211	89.8	33.9	8.0	1924	Seattle, Wash.
44	167783	Scw.	Biltrite	172	172	80.1	31.9	8.4	1919	Tacoma, Wash.
45	168377	Scw.	Biltstrong	206	206	85.2	34.7	8.3	1922	Lakebay, Wash.
46	168461	Scw.	Biltwell	247	247	90.1	34.4	9.6	1922	do.
47	165032	Scw.	Bingo	14	14	35.0	14.2	3.2	1912	Hoquiam, Wash.
48	162233	Cnl.	Bird S. Coler	103	98	96.5	17.6	7.8	1904	Champlain, N. Y.
49	165570	Brg.	Biscayne	473	473	201.3	23.8	11.0	1914	Elkton, Md.
50	164536	Drg.	Bismarck	431	431	115.0	38.0	10.4	1894	Mobile, Ala.
51	168208	Brg.	Bit	396	396	107.8	28.4	12.7	1920	Kingston, N. Y.
52	168495	Brg.	Bitimco Transportation Company No. 40.	172	172	109.6	20.4	8.8		Unknown
53	168496	Brg.	Bitimco Transportation Company No. 50.	253	253	107.2	24.3	10.8		do.
54	166154	Scw.	Black Bat	9	9	36.5	12.3	2.5	1915	Anacortes, Wash.
55	31678	Brg.	Black Rock	115	99	75.8	25.0	7.2	1900	Brooklyn, N. Y.
56	168405	Brg.	Blair	10	10	49.7	12.0	2.2	1922	Louden, Tenn.
57	31580	Scw.	Blakeley No. 1	255	255	88.1	35.9	7.5	1898	Port Blakely, Wash.
58	31634	Cnl.	Blanche Howard	104	99	96.4	17.6	7.8	1899	Whitehall, N. Y.
59	168702	Brg.	Blanche L. Peslin	175	175	99.3	19.6	9.1	1923	do.
60	163990	Brg.	Blauvelt	438	412	100.0	31.7	8.0	1909	Port Richmond, N. Y.
61	220452	Brg.	Blazer	41	41	58.5	18.6	5.7	1920	Hoquiam, Wash.
62	163571	Brg.	Blue Band	463	463	111.8	30.1	12.5	1907	South Rondout, N. Y.
63	163312	Brg.	Blue Beard	398	398	109.6	29.1	12.0	1907	do.
64	162334	Brg.	Blue Bell	401	401	111.8	28.0	12.7	1904	Rondout, N. Y.
65	31628	Brg.	[4] Blue Bird	249	249	100.2	25.0	10.2	1899	do.
66	162615	Brg.	Blue Bonnett	522	522	129.2	30.0	12.3	1905	do.
67	42853	Brg.	[5] Blue Boy	526	512	135.5	27.4	13.7	1901	Gildersleeve, Conn.
68	59582	Brg.	[6] Blue Cabin	397	384	113.6	27.7	13.0	1901	Perth Amboy, N. J.
69	163788	Brg.	Blue Coat	440	436	110.0	29.0	13.5	1909	South Rondout, N. Y.
70	164282	Brg.	[7] Blue Crest	931	907	160.0	34.2	17.0	1910	Gildersleeve, Conn.
71	165825	Brg.	[8] Blue Diamond	524	524	117.3	31.4	13.6	1914	Kingston, N. Y.
72	163659	Brg.	[9] Blue Feather	608	588	131.0	30.2	15.5	1908	Gildersleeve, Conn.
73	163808	Brg.	[10] Blue Flower	331	331	115.0	28.0	11.9	1909	Perth Amboy, N. J.
74	166157	Brg.	Blue Girl	435	423	112.0	29.0	12.4	1915	South Rondout, N. Y.

[1] Formerly barge (*a* Snob. *b* Hottie Scully.)

[2] Formerly U. S. Navy Bennington.

[3] Formerly barge Henry R.

[4] Formerly barge (*a* Bernard Gulnan. *b* Sally Mesick.)

Line No.	Service	Crew	Name of owner	Home port	Address of owner
1	Frt.	1	New York Central R. R. Co. (N. Y.)	New York, N. Y	6 Beaver Street.
2	Frt.	0	William A. Golden	do	1 Broadway.
3	Fsh.	0	Beegle Packing Co. (Alaska)	Ketchikan, Alaska	
4	Frt.	0	do	do	
5	Frt.	0	Kenzo Kunimatso	Seattle, Wash	Beach, Wash.
6	Frt.	0	Pacific American Fisheries (Me.)	Port Townsend, Wash.	South Bellingham, Wash.
7	Frt.	1	B. & O. R. R. Co. (Md.)	Baltimore, Md	Baltimore and Charles Streets.
8	Frt.	1	Mesick & Mesick (N. J.)	New York, N. Y	1 Broadway.
9	Frt.	0	Bellingham Canning Co. (Wash.)	Seattle, Wash	Bellingham, Wash.
10	Frt.	0	do	do	Do.
11	Frt.	2	New York & Cuba Mail Steamship Co. (Me.)	New York, N. Y	Foot Wall Street.
12	Frt.	1	Mallory Steamship Co. (Me.)	do	Pier 36, North River.
13	Frt.	1	Southern Pacific Co. (Ky.)	do	Pier 49, North River.
14	Frt.	1	Lake Champlain Transportation Co. (N. Y.)	Albany, N. Y	Whitehall, N. Y.
15	Frt.	1	Diamond "P" Boat Line (Del.)	Philadelphia, Pa	1021 North Delaware Avenue.
16	Frt.	6	Inter Island Steam Navigation Co. (Ltd.) (Hawaii).	Honolulu, Hawaii	42 Queen Street.
17	Frt.	1	New York Central R. R. Co. (N. Y.)	New York, N. Y	6 Beaver Street.
18	Frt.	1	W. F. & R. Boat Builders (N. Y.)	Albany, N. Y	Kingston, N. Y.
19	Frt.	0	K. W. Hay	Seattle, Wash	
20	Fsh.	0	Franklin Packing Co. (Wash.)	Seward, Alaska	Latouche, Alaska.
21	Frt.	1	John F. H. King	New York, N. Y	17 Battery Place.
22	Frt.	1	Robert S. Haight	do	17 State Street.
23	Frt.	2	B. & O. R. R. Co. (Md.)	Baltimore, Md	Baltimore and Charles Streets.
24	Frt.	1	McWilliams Bros. (N. Y.)	New York, N. Y	1 Broadway.
25	Frt.	1	New York Trap Rock Corporation (N. Y.)	do	101 Park Avenue.
26	Pas.	1	Charles Kram	St. Louis, Mo	1307 Biddle Street.
27	Frt.	1	A. C. Dutton Lumber Corporation	Albany, N. Y	Poughkeepsie, N. Y.
28	Frt.	1	Wm. A. Golden	New York, N. Y	143 Liberty Street.
29	Fsh.	0	Theo. Pederson	Seattle, Wash	Anacortes, Wash.
30	Frt.	1	Owen McCaffrey's Sons (N. Y.)	New York, N. Y	1 Broadway.
31	Frt.	1	William J. Ryan	Albany, N. Y	Whitehall, N. Y.
32	Frt.	1	Eliza Egan	do	Kingston, N. Y.
33	Frt.	1	A. C. Dutton Lumber Corporation	do	Poughkeepsie, N. Y.
34	Frt.	0	Andrew Foss	Seattle, Wash	
35	Frt.	0	Booth Fisheries Co. (Del.)	do	Foot Wall Street.
36	Frt.	0	Fred J. Bailey	Port Townsend, Wash.	
37	Frt.	0	Mount McKinley Gold Placers (Wash.)	Seward, Alaska	Roosevelt, Alaska.
38	Fsh.	0	Alaska Packers Association (Calif.)	Ketchikan, Alaska	Loring, Alaska.
39	Frt.	1	Jacob Rice and Sons	Albany, N. Y	Kingston, N. Y.
40	Fsh.	0	Swift Arthur Crosby Co. (Wash.)	Juneau, Alaska	Haceta Island, Alaska.
41	Frt.	1	Owen McCaffrey's Sons (N. Y.)	New York, N. Y	1 Broadway.
42	Frt.	1	Philadelphia Paper Manufacturing Co. (Pa.)	Philadelphia, Pa	Foot Nixon Street.
43	Lgt.	0	O. G. Olson	Tacoma, Wash	Municipal Dock.
44	Frt.	0	Geo. A. Marvin	do	Do.
45	Frt.	0	O. G. Olson	do	Do.
46	Frt.	0	do	do	Do.
47	Frt.	0	Polson Logging Co. (Wash.)	Port Townsend, Wash.	Hoquiam, Wash.
48	Frt.	1	Eli Senecal	Rouses Point, N. Y	Champlain, N. Y.
49	Frt.	1	Southern Transportation Co. (N. J.)	Philadelphia, Pa	Commercial Trust Building.
50	Drg.	2	M. J. Dady Engineering & Contracting Co. (N. Y.).	New York, N. Y	367 Fulton Street (B.).
51	Frt.	1	W. F. & R. Boat Builders (N. Y.)	do	Kingston, N. Y.
52	Frt.	1	Lee Bohannon	do	25 Church Street.
53	Frt.	1	do	do	Do.
54	Frt.	0	Robert Woodburn	Seattle, Wash	Anacortes, Wash.
55	Frt.	1	New York Central R. R. Co. (N. Y.)	New York, N. Y	6 Beaver Street.
56	Fer.	3	C. A. Marsh	Chattanooga, Tenn	Kingston, Tenn.
57	Frt.	0	Everett Construction Co. (Wash.)	Seattle, Wash	Everett, Wash.
58	Frt.	1	Fred H. Gates	Albany, N. Y	Schuylerville, N. Y.
59	Frt.	1	Alfred C. Peslin	do	Whitehall, N. Y.
60	Frt.	1	New York Central R. R. Co. (N. Y.)	New York, N. Y	6 Beaver Street.
61	Frt.	0	Karl Armstrong	Seward, Alaska	Kodiak, Alaska.
62	Frt.	1	James McWilliams Blue Line (N. J.)	New York, N. Y	1 Broadway.
63	Frt.	1	do	do	Do.
64	Frt.	1	do	do	Do.
65	Frt.	1	V. H. Youngman & Co	do	17 Battery Place.
66	Frt.	1	James McWilliams Blue Line (N. J.)	do	1 Broadway.
67	Frt.	1	do	do	Do.
68	Frt.	1	do	do	Do.
69	Frt.	1	do	do	Do.
70	Frt.	1	do	do	Do.
71	Frt.	1	do	do	Do.
72	Frt.	1	do	do	Do.
73	Frt.	1	do	do	Do.
74	Frt.	1	do	do	Do.

[5] Formerly barge Hurricane.
[6] Formerly barge Typhoon.
[7] Formerly barge Frances Scully.
[8] Formerly barge Ida Woods.
[9] Formerly barge Frank P. Scully.
[10] Formerly barge John E. Scully.

Line No.	Official No.	Rig	Name of vessel	Tonnage		Register dimensions			When built	Where built
				Gross	Net	Length	Breadth	Depth		
						Feet	*Feet*	*Feet*		
1	163617	Brg.	[1] Blue Gown	608	588	131.0	30.2	15.5	1908	Gildersleeve, Conn.
2	166698	Brg.	[2] Blue Granit	507	507	116.8	30.8	13.7	1917	Kingston, N. Y.
3	163789	Brg.	Blue Haven	417	417	112.1	30.0	12.3	1909	South Rondout, N. Y.
4	168035	Brg.	Blue Heron	553	553	114.4	31.0	15.1	1920	Kingston, N. Y.
5	164709	Brg.	Blue Hummer	304	304	90.9	28.2	11.3	1911	South Rondout, N. Y.
6	167372	Brg.	Blue Ink	522	522	121.3	30.8	13.4	1918	do.
7	163605	Brg.	Blue Jacket	503	503	116.3	31.2	13.4	1908	do.
8	163366	Brg.	Blue Jay	462	462	115.0	30.0	12.4	1907	do.
9	163441	Brg.	[3] Blue Jeans	593	578	130.8	30.2	14.2	1908	Gildersleeve, Conn.
10	168015	Brg.	Blue Knight	553	553	114.4	31.0	15.1	1920	Kingston, N. Y.
11	163303	Brg.	Blue Line	594	579	130.8	30.4	14.2	1907	Gildersleeve, Conn.
12	36912	Brg.	[4] Blue Moon	363	344	108.7	27.8	10.8	1899	do.
13	162001	Brg.	Blue Mountain	691	691	151.5	31.9	13.1	1903	Rondout, N. Y.
14	165815	Brg.	Blue Oak	495	495	116.2	30.4	13.4	1914	do.
15	46607	Brg.	[5] Blue Ocean	349	332	109.6	27.7	12.2	1902	Gildersleeve, Conn.
16	168041	Brg.	Blue Peter	463	463	111.8	29.5	12.4	1920	Kingston, N. Y.
17	46583	Brg.	[6] Blue Point	300	300	104.6	26.4	11.0	1900	Rondout, N. Y.
18	164036	Brg.	[7] Blue Ribbon	423	423	130.0	30.0	12.4	1910	Perth Amboy, N. J.
19	162614	Brg.	Blue Ridge	524	524	129.3	30.0	12.3	1905	Rondout, N. Y.
20	42736	Scw.	[8] Blue Rock	269	260	103.8	25.0	10.6	1893	Perth Amboy, N. J.
21	165807	Brg.	[9] Blue Seal	505	505	117.6	30.2	13.9	1914	Kingston, N. Y.
22	167114	Brg.	[10] Blue Signet	521	521	121.4	31.4	14.2	1917	do.
23	167061	Brg.	[11] Blue Smoke	520	520	116.2	31.2	13.9	1917	Mariners Harbor, N.Y.
24	59601	Brg.	[12] Blue Star	627	612	155.0	29.7	13.2	1902	Perth Amboy, N. J.
25	164693	Brg.	Blue Streak	296	296	89.7	28.0	11.3	1911	South Rondout, N. Y.
26	165798	Brg.	[13] Blue Thistle	515	515	118.6	31.0	14.0	1914	Kingston, N. Y.
27	166106	Brg.	[14] Blue Water	480	480	115.0	30.0	13.5	1915	do.
28	167921	Brg.	Blue Whale	535	535	117.5	31.0	14.1	1920	Athens, N. Y.
29	163588	Scw.	Bluff	25	25	42.0	20.3	4.5	1907	Nome, Alaska.
30	168046	Brg.	Bluff City	14	14	39.0	11.6	2.8	1920	Crocketts Bluff, Ark.
31	217654	Brg.	Bluffton	2,405	2,199	267.3	46.0	23.6	1919	Houston, Tex.
32	168653	Brg.	Blythe	6	6	50.0	10.0	1.7	1923	Birchwood, Tenn.
33	167469	Brg.	Bob	593	593	124.7	32.3	14.1	1919	South Rondout, N. Y.
34	168523	Scw.	Bob	12	12	33.8	12.0	3.5	1922	Sault Ste. Marie, Mich.
35	163163	Scw.	Bob Cook	224	202	99.0	28.0	7.5	1907	Duluth, Minn.
36	166849	Brg.	Bob Hughes	432	432	101.2	27.9	12.2	1917	Brooklyn, N. Y.
37	162045	Brg.	Bobby Ho	379	371	159.8	35.2	9.3	1903	Pensacola, Fla.
38	167346	Brg.	Bofisco	418	418	113.2	29.0	12.6	1918	Kingston, N. Y.
39	163100	Scw.	[15] Bolcom No. 1	94	94	80.0	26.0	5.2	1907	Ballard, Wash.
40	168426	Scw.	Bolcom No. 1	111	111	78.0	28.0	6.0	1922	Seldovia, Alaska.
41	163141	Scw.	[16] Bolcom No. 2	99	99	80.1	25.7	5.6	1907	Ballard, Wash.
42	168427	Scw.	Bolcom No. 2	34	34	48.0	20.0	4.5	1922	Seldovia, Alaska.
43	163512	Scw.	[17] Bolcom No. 3	28	28	50.2	18.0	4.1	1908	Seattle, Wash.
44	163708	Scw.	[18] Bolcom No. 4	105	105	79.8	26.0	6.0	1908	do.
45	163756	Scw.	[19] Bolcom No. 5	104	104	80.7	26.0	6.0	1909	do.
46	164468	Scw.	Bolcom No. 6	120	120	80.3	28.2	6.2	1911	do.
47	164469	Scw.	[20] Bolcom No. 7	120	120	80.3	28.2	6.2	1911	do.
48	164611	Scw.	[21] Bolcom No. 8	63	63	62.4	20.0	6.0	1911	do.
49	164641	Scw.	[22] Bolcom No. 9	112	112	80.0	28.0	6.0	1911	do.
50	164609	Scw.	[23] Bolcom No. 10	116	116	80.0	28.0	6.0	1911	do.
51	165556	Scw.	[24] Bolcom No. 12	193	193	90.2	32.0	7.8	1913	do.
52	165583	Scw.	Bolcom No. 13	156	156	90.2	29.0	7.1	1914	do.
53	167630	Scw.	Bolcom 14	57	57	60.0	22.0	5.1	1918	do.
54	166204	Brg.	Bonham	197	197	92.4	31.9	8.1	1913	Rondout, N. Y.
55	167786	Scw.	Bonita	10	10	34.3	12.0	3.0	1919	Shelton, Wash.
56	166731	Scw.	Booth No. 1	20	20	45.7	15.9	3.7	1917	Seattle, Wash.
57	167174	Scw.	Booth No. 2	17	17	44.3	14.1	3.6	1918	Port Hadlock, Wash.
58	169137	Scw.	Booth No. 3	15	15	44.0	14.0	3.2	1925	Hadlock, Wash.
59	165883	Brg.	Bordentown	243	243	116.6	29.2	8.6	1915	Cramer Hill, N. J.
60	31467	Brg.	Boston	115	109	83.0	29.4	6.3	1883	Brooklyn, N. Y.
61	164367	Brg.	Boston	164	164	85.1	30.1	7.4	1908	do.
62	168175	Brg.	[25] Bourne	535	535	117.5	31.0	14.1	1920	Kingston, N. Y.
63	168861	Brg.	Bowie	284	284	101.3	34.0	9.2	1923	do.
64	169000	Brg.	Bowling Green	396	396	95.7	29.9	13.4	1915	Rondout, N. Y.
65	31591	Brg.	Boy	131	131	76.6	29.2	6.6	1886	Brooklyn, N. Y.
66	3095	Brg.	Boylston	568	514	135.6	31.6	18.3	1879	Bucksport, Me.
67	162691	Brg.	Braddock	151	104	80.0	28.0	8.0	1906	Baltimore, Md.
68	166557	Brg.	Brandon	462	462	99.6	31.0	8.8	1916	Brooklyn, N. Y.
69	162109	Brg.	[26] Brandywine	387	387	158.0	23.9	11.0	1915	Elkton, Md.
70	164117	Brg.	Breton	456	456	195.0	23.8	10.9	1910	do.
71	162712	Drg.	BRIAN BORU	348	296	94.6	28.2	8.2	1889	Toledo, Ohio.
72	165088	Brg.	Brice	443	422	100.6	31.4	8.3	1912	Brooklyn, N. Y.

[1] Formerly barge James H. Scully.
[2] Formerly barge Brian Feeney.
[3] Formerly barge A. E. Mitchell.
[4] Formerly barge Eva.
[5] Formerly barge Julia.
[6] Formerly barge Janet.
[7] Formerly barge Jack T. Scully.
[8] Formerly scow Henry Bell.
[9] Formerly barge Helen Woods.
[10] Formerly barge Thomas Horan, jr.
[11] Formerly barge (a) David L. Morrison. (b) L. T. Line No. 15.
[12] Formerly barge Terrible.
[13] Formerly barge Rose M. Feeney.

Line No.	Service	Crew	Name of owner	Home port	Address of owner
1	Frt.	1	James McWilliams Blue Line (N. J.)	New York, N. Y.	1 Broadway.
2	Frt.	1	do	do	Do.
3	Frt.	1	do	do	Do.
4	Frt.	1	do	do	Do.
5	Frt.	1	do	do	Do.
6	Frt.	1	do	do	Do.
7	Frt.	1	do	do	Do.
8	Frt.	1	do	do	Do.
9	Frt.	1	do	do	Do.
10	Frt.	1	do	do	Do.
11	Frt.	0	do	do	Do.
12	Frt.	1	do	do	Do.
13	Frt.	1	do	do	Do.
14	Frt.	1	do	do	Do.
15	Frt.	1	do	do	Do.
16	Frt.	2	do	do	Do.
17	Frt.	1	do	do	Do.
18	Frt.	1	do	do	Do.
19	Frt.	1	do	do	Do.
20	Frt.	0	do	do	Do.
21	Frt.	1	do	do	Do.
22	Frt.	1	do	do	Do.
23	Frt.	1	do	do	Do.
24	Frt.	3	do	do	Do.
25	Frt.	1	do	do	Do.
26	Frt.	1	do	do	Do.
27	Frt.	1	do	do	Do.
28	Frt.	1	do	do	Do.
29	Frt.	0	H. G. Gabrielson	Nome, Alaska	
30	Pas.	1	Will Lewis	Memphis, Tenn.	St. Charles, Ark.
31	Tnk.	14	National Oil Transport Co. (Me.)	Galveston, Tex.	
32	Fer.	1	W. N. Helman	Chattanooga, Tenn.	Birchwood, Tenn.
33	Frt.	1	Owen McCaffrey's Sons (N. Y.)	New York, N. Y.	1 Broadway.
34	Frt.	1	Lewis R. Mitchell	Marquette, Mich.	Sault Ste. Marie, Mich.
35	Frt.	4	Fred J. Schroeder	Milwaukee, Wis.	Foot Walnut Street.
36	Frt.	1	John J. Lynch	New York, N. Y.	29 Broadway.
37	Frt.	1	Aiken Towboat & Barge Co. (Fla.)	Pensacola, Fla.	
38	Frt.	1	Anthony O'Boyle	New York, N. Y.	11 Moore Street.
39	Frt.	0	Bolcom Canal Lumber Co. (Wash.)	Seattle, Wash.	Twelfth Avenue West and Nickerson Street.
40	Fsh.	0	Emil Carl	do	Rainier Avenue and Willow Street.
41	Frt.	0	Foss Co. (Wash.)	do	Bolcom Dock.
42	Fsh.	0	Emil Carl	do	Rainier Avenue and Willow Street.
43	Frt.	0	Johnson Tug & Barge Co. (Wash.)	Port Angeles, Wash.	
44	Frt.	0	Bolcom Canal Lumber Co. (Wash.)	Seattle, Wash.	Twelfth Avenue West and Nickerson Street.
45	Frt.	0	Johnson Tug & Barge Co. (Wash.)	Port Angeles, Wash.	
46	Frt.	0	Bolcom Canal Lumber Co. (Wash.)	Seattle, Wash.	Do.
47	Frt.	0	do	do	Do.
48	Frt.	0	A. W. Mylrole	do	
49	Frt.	0	Bolcom Canal Lumber Co. (Wash.)	do	Do.
50	Frt.	0	do	do	Do.
51	Frt.	0	Pacific Creosoting Co. (Wash.)	do	Northern Life Building.
52	Frt.	0	Bolcom Canal Lumber Co. (Wash.)	do	Twelfth Avenue West and Nickerson Street.
53	Frt.	0	do	do	Do.
54	Frt.	1	Mallory Steamship Co. (Me.)	New York, N. Y.	Pier 36, North River.
55	Frt.	0	Frank Chester	Tacoma, Wash.	Shelton, Wash.
56	Frt.	0	Booth Fisheries Co. (Del.)	Seattle, Wash.	Foot Wall Street.
57	Fsh.	0	do	do	Do.
58	Frt.	0	do	do	Do.
59	Frt.	1	Adam M. Rickenbach	Philadelphia, Pa.	Camden, N. J.
60	Frt.	1	Chiarello Bros. Co. (N. Y.)	New York, N. Y.	15 Moore Street.
61	Frt.	1	Clyde Steamship Co. (Me.)	do	Pier 36, North River.
62	Frt.	1	W. F. & R. Boat Builders (N. Y.)	Albany, N. Y.	Kingston, N. Y.
63	Frt.	1	Southern Pacific Co. (Ky.)	New York, N. Y.	Pier 49, North River.
64	Frt.	1	Anthony O'Boyle	do	11 Moore Street.
65	Frt.	1	John Elbin Erickson	do	415 Fiftieth Street (B.).
66	Frt.	4	American Agricultural Chemical Co. (Conn.)	Boston, Mass.	92 State Street.
67	Frt.	1	B. & O. R. R. Co. (Md.)	Baltimore, Md.	Baltimore and Charles Streets.
68	Frt.	1	New York Central R. R. Co. (N. Y.)	New York, N. Y.	6 Beaver Street.
69	Frt.	1	Southern Transportation Co. (N. J.)	Philadelphia, Pa.	Commercial Trust Building.
70	Frt.	1	do	do	Do.
71	Frt.	8	Dunbar & Sullivan Dredging Co. (N. Y.)	Buffalo, N. Y.	Erie County Bank Building.
72	Frt.	1	New York Central R. R. Co. (N. Y.)	New York, N. Y.	6 Beaver Street.

[14] Formerly barge Mary Horan.
[15] Formerly scow B. M. I. No. 1.
[16] Formerly scow B. M. I. No. 2.
[17] Formerly scow B. M. I. No. 3.
[18] Formerly scow B. M. I. No. 4.
[19] Formerly scow B. M. I. No. 5.
[20] Formerly scow B. M. I. No. 6.
[21] Formerly scow B. M. I. No. 7.
[22] Formerly scow B. M. I. No. 8.
[23] Formerly scow B. M. I. No. 9.
[24] Formerly scow B. M. I. No. 10.
[25] Formerly barge Sagamore.
[26] Formerly barge Perryville.

Line No.	Official No.	Rig	Name of vessel	Tonnage		Register dimensions			When built	Where built
				Gross	Net	Length	Breadth	Depth		
						Feet	*Feet*	*Feet*		
1	163051	Brg.	Bridgeport	259	259	100.0	24.8	10.5	1907	Kingston, N. Y.
2	165286	Brg.	Bright	6	6	48.0	11.8	1.6	1909	Bright, Tenn.
3	31698	Brg.	Bright Star	217	217	95.0	23.0	10.0	1901	Rondout, N. Y.
4	165161	Brg.	Brighton	449	430	98.5	31.4	8.2	1913	Mariners Harbor, N.Y.
5	162276	Brg.	Brimstone	328	328	119.6	30.2	11.6	1904	do
6	163384	Brg.	Bristol	529	501	150.4	32.2	12.3	1907	Noank, Conn.
7	53269	Brg.	[1] BRITTANIA	1,176	1,100	256.0	36.1	18.9	1891	West Superior, Wis.
8	31562	Brg.	Broad Mountain	237	237	101.3	21.8	10.2	1891	South Rondout, N. Y.
9	166190	Brg.	Broadway	439	439	111.3	30.5	12.5	1915	Rondout, N. Y.
10	58001	Brg.	[2] Bronx Barge Corporation No. 1.	308	289	155.5	23.6	9.9	1898	Northpoint, Md.
11	165459	Brg.	Bronxville	454	427	99.1	31.4	8.3	1913	Mariners Harbor, N.Y.
12	169024	Brg.	Brooking	16	16	42.4	11.7	3.9	1924	Peach Orchard, Ark.
13	31502	Brg.	Brooklyn	154	147	91.5	29.5	6.7	1887	Brooklyn, N. Y.
14	162867	Brg.	Brooklyn Eastern District Terminal No. 2.	853	853	285.0	37.2	10.5	1906	Noank, Conn.
15	164085	Brg.	BROOKLYN EASTERN DISTRICT TERMINAL NO. 5.	792	792	267.0	36.1	10.4	1910	Camden, N. J.
16	165480	Brg.	BROOKLYN EASTERN DISTRICT TERMINAL NO. 6.	825	825	266.3	36.7	9.4	1913	do
17	165041	Brg.	BROOKLYN EASTERN DISTRICT TERMINAL NO. 7.	873	873	267.1	38.1	11.0	1912	do
18	162868	Brg.	Brooklyn Eastern District Terminal No. 9.	853	853	285.0	37.2	10.5	1906	Noank, Conn.
19	164783	Brg.	BROOKLYN EASTERN DISTRICT TERMINAL NO. 14.	807	807	261.0	36.8	9.6	1912	Camden, N. J.
20	168394	Brg.	BROOKLYN EASTERN DISTRICT TERMINAL NO. 17.	1,166	1,166	340.0	38.6	10.7	1922	do
21	168443	Brg.	BROOKLYN EASTERN DISTRICT TERMINAL NO. 18.	1,166	1,166	340.0	38.6	10.7	1922	do
22	168553	Brg.	BROOKLYN EASTERN DISTRICT TERMINAL NO. 19.	1,166	1,166	340.0	38.6	10.7	1922	do
23	168561	Brg.	BROOKLYN EASTERN DISTRICT TERMINAL NO. 20.	1,166	1,166	340.0	38.6	10.7	1923	do
24	168572	Brg.	BROOKLYN EASTERN DISTRICT TERMINAL NO. 21.	1,166	1,166	340.0	38.6	10.7	1923	do
25	164922	Brg.	Brooks	7	7	25.0	11.5	2.5	1912	Clayton, N. Y.
26	3465	Scw.	Brothers	54	52	64.3	20.1	5.5	1890	San Francisco, Calif.
27	169004	Drg.	Broward II	174	163	110.2	30.1	5.9	1924	Baltimore, Md.
28	168573	Brg.	Brown	16	16	65.3	16.2	2.1	1922	Chamberlain, Tenn.
29	166344	Scw.	Brownsville No. IV	21	21	38.9	15.1	4.1	1916	Brownsville, Wash.
30	164466	Scw.	Bruce	11	11	40.8	12.6	2.8	1911	Ketchikan, Alaska
31	167045	Brg.	Brumfiel (composite)	7	7	50.1	12.0	1.7	1917	Lenoir City, Tenn.
32	162914	Brg.	Brunswick	168	168	84.5	30.0	7.8	1906	Rondout, N. Y.
33	165631	Brg.	Brunswick	473	473	201.3	23.8	11.0	1914	Chesapeake City, Md.
34	160835	Brg.	Bucksport	332	332	110.4	35.2	9.3	1917	Tottenville, N. Y.
35	167572	Scw.	Bud	13	13	39.7	12.7	2.9	1915	Sault Ste. Marie, Mich.
36	163937	Brg.	Budweiser	210	210	90.0	25.0	4.0	1909	Ballard, Wash.
37	31618	Brg.	Buffalo	351	351	115.4	31.1	11.2	1899	Wilmington, Del.
38	164496	Scw.	Bug	14	14	42.0	13.5	3.2	1911	Ketchikan, Alaska
39	167442	Scw.	Bug	8	8	36.0	10.0	3.0	1918	Mount Vernon, Wash.
40	168662	Scw.	Bug	7	7	27.1	12.1	3.0	1923	Alna, Me.
41	167025	Scw.	BULL	66	66	60.0	25.0	5.1	1915	Buffalo, N. Y.
42	31691	Brg.	Bullion	160	136	84.3	30.3	7.3	1900	Perth Amboy, N. J.
43	167439	Brg.	Bundy	241	229	108.0	22.5	10.5	1918	Athens, N. Y.
44	165463	Brg.	Burnside	450	429	99.1	31.4	6.3	1913	Mariners, N. Y.
45	166961	Brg.	[3] Burton Lee	313	313	109.0	35.2	9.0	1917	Brooklyn, N. Y.
46	168602	Scw.	Burwood	45	45	60.5	17.8	5.0	1923	Bellingham, Wash.
47	164808	Brg.	Bussell	10	10	50.8	15.0	1.9	1912	Lenoir City, Tenn.
48	168260	Brg.	Buster K	20	20	55.9	14.0	3.0	1921	Tennemo, Tenn.
49	166564	Brg.	Butler	298	298	79.6	28.9	7.3	1916	Brooklyn, N. Y.
50	167222	Brg.	Butterfly	13	13	40.3	12.0	3.2	1918	Clarendon, Ark.
51	164024	Brg.	Byron	434	405	100.8	31.4	8.0	1910	Port Richmond, N. Y.
52	166135	Scw.	C	198	198	101.2	31.7	7.2	1910	Baltimore, Md.
53	166688	Brg.	C	10	10	36.0	10.0	4.3	1917	Seattle, Wash.
54	34435	Scw.	C. C	6	6	37.0	11.7	2.1	1902	Whatcom, Wash.
55	169098	Brg.	C. No. 1 (steel)	605	605	158.5	42.3	10.0	1923	Oakland, Calif.
56	164087	Scw.	C. P. No. 3	10	10	31.1	11.3	3.2	1910	Village Point, Wash.
57	164088	Scw.	C. P. No. 4	10	10	31.1	11.3	3.2	1910	do
58	164244	Scw.	C. P. No. 5	25	25	52.7	15.8	3.9	1910	Bellingham, Wash.
59	164245	Scw.	C. P. No. 6	25	25	52.7	15.8	3.9	1910	do
60	165125	Scw.	C. P. No. 7	26	26	51.0	15.9	4.1	1913	do
61	165131	Scw.	C. P. No. 8	26	26	51.0	15.9	4.1	1913	do
62	165137	Scw.	C. P. No. 9	26	26	51.0	15.9	4.1	1913	do
63	165268	Scw.	C. P. No. 10	282	282	81.1	25.9	7.2	1913	do
64	165805	Scw.	C. P. No. 11	26	26	51.0	15.9	4.1	1914	do
65	165806	Scw.	C. P. No. 12	26	26	51.0	15.9	4.1	1914	do

[1] Formerly barge 116.

[2] Formerly barge {a Sherwood. b Jennie Scully.

[3] Formerly barge 116.

Line No.	Service	Crew	Name of owner	Home port	Address of owner
1	Frt.	1	James McWilliams Blue Line (N. J.)	New York, N. Y	1 Broadway.
2	Fer.	1	Mrs. J. S. Johnson	Chattanooga, Tenn	Morristown, Tenn.
3	Frt.	0	Red Star Towing & Transportation Co. (W. Va.)	New York, N. Y	17 Battery Place.
4	Frt.	1	New York Central R. R. Co. (N. Y.)	do	6 Beaver Street.
5	Frt.	1	General Chemical Co. (N. Y.)	do	40 Rector Street.
6	Frt.	3	Lehigh Coal & Navigation Co. (Pa.)	do	143 Liberty Street.
7	Frt.	8	Sinclair Navigation Co	do	120 Broadway.
8	Frt.	0	Owen McCaffrey's Sons (N. Y.)	do	1 Broadway.
9	Frt.	0	John F. Hurley	do	Jersey City, N. J.
10	Frt.	1	Bronx Barge Corporation (N. Y.)	do	One hundred and fifty-second Street and Harlem River.
11	Frt.	1	New York Central R. R. Co. (N. Y.)	do	6 Beaver Street.
12	Pas.	1	Henry Quellmalz Lumber & Manufacturing Co. (Mo.).	Memphis, Tenn	Peach Orchard, Ark.
13	Frt.	1	Chiarello Lighterage Corporation (N. Y.)	New York, N. Y	130 Pearl Street.
14	Frt.	1	Havemeyers & Elder (N. Y.)	do	25 Broadway.
15	Fer.	1	do	do	Do.
16	Fer.	2	do	do	Do.
17	Fer.	2	do	do	Do.
18	Fer.	1	do	do	Do.
19	Fer.	2	do	do	Do.
20	Frt.	1	do	do	Do.
21	Frt.	1	do	do	Do.
22	Frt.	0	do	do	Do.
23	Frt.	0	do	do	Do.
24	Frt.	1	do	do	Do.
25	Frt.	1	Otis Brooks Lumber Co	Cape Vincent, N. Y	Clayton, N. Y.
26	Frt.	4	Van Camp Sea Food Co. (Calif.)	Los Angeles, Calif	San Pedro, Calif.
27	Drg.	14	Dixie Dredging Co. (Fla.)	Miami, Fla	Hollywood, Fla.
28	Fer.	2	T. L. Brown	Chattanooga, Tenn	Chamberlain, Tenn.
29	Frt.	0	John Berg	Seattle, Wash	Brownsville, Wash.
30	Frt.	0	Booth Fisheries Co. (Del.)	do	Foot Wall Street.
31	Fer.	0	C. M. Plyley	Chattanooga, Tenn	Lenoir City, Tenn.
32	Frt.	1	Mallory Steamship Co. (Me.)	New York, N. Y	Pier 36, North River.
33	Frt.	1	Southern Transportation Co. (N. J.)	Philadelphia, Pa	Commercial Trust Building.
34	Frt.	1	New York & Cuba Mail Steamship Co. (Me.)	New York, N. Y	Foot Wall Street.
35	Frt.	1	Daniel McIntyre	Marquette, Mich	Sault Ste. Marie, Mich.
36	Frt.	0	American Yukon Navigation Co. (W. Va.)	Eagle, Alaska	Skagway, Alaska.
37	Frt.	6	International Elevating Co. (N. J.)	New York, N. Y	Produce Exchange.
38	Frt.	0	Straits Packing Co. (Wash.)	Ketchikan, Alaska	Skome Arm, Alaska.
39	Frt.	0	John Summers	Seattle, Wash	Mount Vernon, Wash.
40	Frt.	1	W. W. Thompson	Bath, Me	Phippsburg, Me.
41	Wld.	3	Buffalo Marine Construction Corporation (N. Y.).	Buffalo, N. Y	Foot Michigan Avenue.
42	Frt.	1	Wright & Cobb Lighterage Co. (N. Y.)	New York, N. Y	17 Battery Place.
43	Frt.	1	Edward C. Boles	do	Kingston, N. Y.
44	Frt.	1	New York Central R. R. Co. (N. Y.)	do	6 Beaver Street.
45	Frt.	1	Lee's Lighters (N. Y.)	do	44 Whitehall Street.
46	Frt.	1	E. K. Wood Lumber Co. (Calif.)	Seattle, Wash	
47	Pas.	1	Cas Bussell	Chattanooga, Tenn	Lenoir City, Tenn.
48	Pas.	1	Walter Kurz	St. Louis, Mo	Caruthersville, Mo.
49	Frt.	1	B. & O. R. R. Co. (Md.)	Baltimore, Md	Baltimore and Charles Streets.
50	Pas.	1	C. H. Griffin	Memphis, Tenn	Clarendon, Ark.
51	Frt.	1	New York Central R. R. Co. (N. Y.)	New York, N. Y	6 Beaver Street.
52	Frt.	1	H. L. Walker	Baltimore, Md	Marine Bank Building.
53	Fsh.	1	Karl Hansen	Seattle, Wash	7012 Twenty-eighth Ave. NW
54	Fsh.	0	Thlinket Packing Corporation (N. Y.)	Juneau, Alaska	Funter, Alaska.
55	Frt.	1	Claude Cummings	Los Angeles, Calif	Long Beach, Calif.
56	Frt.	0	Carlisle Packing Co. (Wash.)	Seattle, Wash	Bellingham, Wash.
57	Frt.	0	do	do	Do.
58	Frt.	1	do	Port Townsend, Wash.	Do.
59	Frt.	1	do	do	Do.
60	Fsh.	0	do	do	Do.
61	Frt.	0	do	do	Do.
62	Frt.	0	do	do	Do.
63	Fsh.	0	Pacific American Fisheries (Me.)	Seattle, Wash	Do.
64	Fsh.	0	Carlisle Packing Co. (Wash.)	do	Do.
65	Fsh.	0	do	do	Do.

[1] Formerly barge John C.

Line No.	Official No.	Rig	Name of vessel	Tonnage		Register dimensions			When built	Where built
				Gross	Net	Length	Breadth	Depth		
						Feet	*Feet*	*Feet*		
1	165810	Scw.	C. P. No. 13	26	26	51.0	15.9	4.1	1914	Bellingham, Wash.
2	165811	Scw.	C. P. No. 14	26	26	51.0	15.9	4.1	1914	do
3	166648	Scw.	C. P. No. 15	26	26	51.0	15.8	4.1	1917	Beach, Wash.
4	166649	Scw.	C. P. No. 16	26	26	51.5	15.8	4.1	1917	do
5	166650	Scw.	C. P. No. 17	26	26	51.5	15.8	4.1	1917	do
6	166042	Scw.	C. C. Co. No. 1	29	29	49.8	17.9	4.0	1915	Seattle, Wash.
7	166043	Scw.	C. C. Co. No. 2	29	29	49.8	17.9	4.0	1915	do
8	166044	Scw.	C. C. Co. No. 3	29	29	49.8	17.9	4.0	1915	do
9	167132	Scw.	C. S. Co. No. 1	35	35	59.8	21.5	3.1	1917	do
10	167198	Scw.	C. R. P. Co. No. 1	44	44	61.5	22.2	3.9	1918	Mukilteo, Wash.
11	34381	Scw.	C. W. F. No. 2	23	23	50.5	14.7	4.3	1900	Anacortes, Wash.
12	167809	Scw.	C. F. L. Co. No. 1	42	42	60.9	20.0	4.0	1920	Hoquiam, Wash.
13	164663	Scw.	C. & W. No. 1	41	41	52.0	20.2	3.5	1904	Aberdeen, Wash.
14	166740	Brg.	C. C. & B. Inc. No. 3	380	380	95.3	30.0	12.7	1917	South Rondout, N. Y.
15	166787	Brg.	C. C. and B. Inc. No. 4	387	378	96.3	30.0	12.9	1917	Connelly, N. Y.
16	166788	Brg.	C. C. and B. Inc. No. 5	387	378	96.3	30.0	12.9	1917	do
17	167102	Brg.	C. C. & B. Inc. No. 6	388	388	93.3	30.0	12.9	1917	South Rondout, N. Y.
18	167701	Brg.	C. L. & T. Co. No. 30	161	161	92.4	27.8	7.3	1919	Baltimore, Md.
19	167763	Scw.	C. L. & T. Co. No. 46	159	159	92.9	27.8	7.2	1919	do
20	168124	Scw.	C. L. & T. Co. No. 129	156	156	92.8	27.8	7.1	1920	do
21	168125	Scw.	C. L. & T. Co. No. 151	159	159	92.8	27.8	7.2	1920	do
22	168126	Scw.	C. L. & T. Co. No. 181	161	161	92.4	27.6	7.3	1920	do
23	166116	Scw.	C. L. & T. Co. No. 253	158	158	91.4	27.7	7.4	1913	do
24	166117	Scw.	C. L. & T. Co. No. 268	134	134	90.1	26.1	7.0	1905	do
25	166118	Scw.	C. L. & T. Co. No. 269	135	135	90.3	26.1	7.0	1911	do
26	166119	Scw.	C. L. & T. Co. No. 314	153	153	90.3	28.1	7.2	1905	do
27	166120	Scw.	C. L. & T. Co. No. 321	159	159	91.3	27.7	7.4	1913	do
28	168127	Scw.	C. L. & T. Co. No. 457	123	123	86.6	25.8	6.5	1920	do
29	164864	Scw.	C. T. & B. Co. No. 1	67	67	51.0	15.9	4.1	1912	Bellingham, Wash.
30	164954	Scw.	C. T. & B. Co. No. 2	26	26	51.0	15.9	4.1	1912	do
31	34401	Brg.	C. Tyron	200	200	100.2	22.7	9.0	1901	Perth Amboy, N. J.
32	162141	Brg.	C. C. Harris	346	346	109.5	26.1	11.3	1903	Brooklyn, N. Y.
33	162211	Cnl.	C. E. Holden	104	99	96.4	17.4	7.4	1904	Whitehall, N. Y.
34	166986	Cnl.	C. F. Burns	117	113	96.6	17.7	8.0	1914	Watervliet, N. Y.
35	163853	Cnl.	C. H. McKee, jr	131	125	96.5	17.4	9.0	1909	Champlain, N. Y.
36	34343	Brg.	C. H Tibbits	269	269	100.7	28.5	9.8	1899	Tomkins Cove, N. Y.
37	166987	Cnl.	C. H. Tiffany	117	113	96.6	17.7	8.0	1911	Schuylerville, N. Y.
38	34283	Brg.	C. I. Gibbs, jr	303	303	78.2	28.2	6.7	1897	Brooklyn, N. Y.
39	165843	Brg.	C. I. Shepard	450	333	116.5	30.2	12.0	1915	Glidersleeve, Conn.
40	162132	Brg.	C. J. Brown	161	154	95.7	20.9	8.9	1903	Eddyville, N. Y.
41	166711	Brg.	C. J. Cleary	583	583	119.8	33.2	14.1	1917	Brooklyn, N. Y.
42	163322	Brg.	C. J. Curtin	203	203	100.4	30.2	7.8	1906	do
43	165414	Brg.	C. L. Perkins	157	144	102.7	29.2	7.8	1913	South Portland, Me.
44	166979	Cnl.	C. M. Potter	117	113	96.6	17.2	7.8	1913	Schuylerville, N. Y.
45	162894	Cnl.	C. M. Schuyler	94	90	93.5	17.4	6.5	1893	St. Johnsville, N. Y.
46	169028	Brg.	C. O. Ferry	7	7	40.7	11.8	2.1	1923	Johnsonville, Tenn.
47	166810	Cnl.	C. R. Fee	104	97	95.0	17.4	7.6	1889	Durhamville, N. Y.
48	166139	Brg.	C. R. Gardinor	524	506	116.5	36.2	14.0	1915	Glidersleeve, Conn.
49	34231	Cnl.	C. T. Laverty	103	98	96.0	17.8	7.4	1892	Whitehall, N. Y.
50	162003	Brg.	C. T. Rowland	282	282	149.5	23.4	9.8	1893	Elkton, Md.
51	165257	Brg.	C. D. S. Miller	397	397	114.5	28.0	13.3	1913	South Rondout, N. Y.
52	163790	Brg.	Cadet Blue	418	418	112.1	29.4	12.4	1909	do
53	34338	Brg.	Calcium	345	345	124.8	30.2	9.0	1899	Buffalo, N. Y.
54	34333	Brg.	Caledonia	415	393	101.1	30.2	7.6	1899	Brooklyn, N. Y.
55	169116	Brg.	Calion Ferry	18	18	53.3	14.3	3.2	1923	Calion, Ark.
56	162681	Brg.	Calumet	330	330	112.1	32.1	10.3	1906	Mariners Harbor, N. Y.
57	34451	Brg.	Calvert	368	368	108.0	23.8	10.9	1923	Elkton, Md.
58	163448	Brg.	Calvin	415	415	182.0	23.8	11.0	1908	do
59	164070	Brg.	Calvin T. Davison	449	440	184.2	23.6	11.1	1910	Milford, Del.
60	165170	Brg.	Cambria	459	436	101.2	31.4	8.5	1913	Brooklyn, N. Y.
61	164981	Brg.	Camille	239	239	129.0	37.3	5.7	1912	St. Michael, Alaska
62	34351	Brg.	Camden	117	101	75.8	25.0	7.3	1900	Brooklyn, N. Y.
63	168176	Scw.	Campbell Mill Co. No. 1	66	66	55.8	24.0	5.8	1921	Kirkland, Wash.
64	34340	Brg.	Canton	415	393	101.1	30.2	7.6	1899	Brooklyn, N. Y.
65	166737	Brg.	Canton	313	313	80.8	28.0	7.3	1917	do
66	166626	Scw.	Cap	13	13	39.8	13.0	3.4	1917	Seattle, Wash.
67	162486	Brg.	Cape	256	235	108.7	30.6	8.9	1903	Brooklyn, N. Y.
68	163216	Brg.	Capitol	414	414	109.2	43.0	10.0	1907	do
69	169092	Scw.	Capitol Oyster Co. No. 1	7	7	36.3	9.9	2.5	1924	Olympia, Wash.
70	34334	Scw.	Capping Scow No. 1	12	12	46.6	11.8	3.0	1899	New Whatcom, Wash.
71	34335	Scw.	Capping Scow No. 2	12	12	46.6	11.8	3.0	1899	do
72	34325	Scw.	Capping Scow No. 4	12	12	46.6	11.8	3.0	1899	do
73	34145	Brg.	Capt. Albert	97	97	70.6	26.5	6.2	1885	Brooklyn, N. Y.
74	167754	Brg.	Captain Bishop	535	535	117.5	31.0	14.1	1919	Kingston, N. Y.
75	34426	Brg.	Captain Jameson	334	334	108.1	28.3	10.5	1901	Rondout, N. Y.

Line No.	Service	Crew	Name of owner	Home port	Address of owner
1	Frt.	0	Carlisle Packing Co. (Wash.)	Seattle, Wash	Bellingham, Wash.
2	Frt.	0	do	do	Do.
3	Fsh.	0	do	do	Do.
4	Fsh.	0	do	do	Do.
5	Fsh.	0	do	do	Do.
6	Frt.	0	Sunrise Packing Co. (Wash.)	do	415 Seventh Avenue S.
7	Frt.	0	B. L. Jones	do	Bellingham, Wash.
8	Frt.	0	Anacortes Pile Driving Co. (Wash.)	do	1108 Ninth Street.
9	Fsh.	2	Seacoast Packing Co. (Wash.)	Juneau, Alaska	Craig, Alaska.
10	Frt.	0	Copper River Packing Co. (Wash.)	Seattle, Wash	568-9 Coleman Building.
11	Frt.	0	A. M. Jacobsen	do	6056 Thirty-sixth Avenue.
12	Frt.	1	Donovan-Corkery Logging Co. (Wash.)	do	Aberdeen, Wash.
13	Frt.	0	Greech & Walker Construction Co. (Wash.)	Port Townsend, Wash.	Do.
14	Frt.	1	Castner, Curran & Bullitt (Del.)	Boston, Mass	131 State Street.
15	Frt.	1	do	do	Do.
16	Frt.	1	do	do	Do.
17	Frt.	1	do	do	Do.
18	Frt.	1	Chesapeake Lighterage & Towing Co. (Md.)	Baltimore, Md	701 Keyser Building.
19	Frt.	1	do	do	Do.
20	Frt.	1	do	do	Do.
21	Frt.	1	do	do	Do.
22	Frt.	1	do	do	Do.
23	Frt.	1	do	do	Do.
24	Frt.	1	do	do	Do.
25	Frt.	1	do	do	Do.
26	Frt.	1	do	do	Do.
27	Frt.	0	do	do	Do.
28	Frt.	1	do	do	Do.
29	Fsh.	0	Seacoast Packing Co. (Wash.)	Seattle, Wash	305 Mutual Life Building.
30	Frt.	0	Hoonah Packing Co. (Wash.)	Port Townsend, Wash.	
31	Frt.	1	Bertell W. King	New York, N. Y	17 State Street.
32	Frt.	0	M. R. Tague	do	1 Broadway.
33	Frt.	1	William Senecal	Rouses Point, N. Y	Champlain, N. Y.
34	Frt.	1	Edward G. Murray Lighterage & Transportation Co. (N. Y.).	Albany, N. Y	Waterford, N. Y.
35	Frt.	1	Charles Riley	do	Whitehall, N. Y.
36	Frt.	1	Red Star Towing & Transportation Co. (W. Va.)	New York, N. Y	17 Battery Place.
37	Frt.	1	Edward G. Murray Lighterage & Transportation Co. (N. Y.).	Albany, N. Y	Waterford, N. Y.
38	Frt.	2	Southern Pacific Co. (Ky.)	New York, N. Y	Pier 49, North River.
39	Frt.	1	James McWilliams Blue Line (N. J.)	do	1 Broadway.
40	Frt.	1	New York, Sand & Facing Co. (N. Y.)	do	106 Grand Avenue (B.).
41	Frt.	1	Cleary Bros. (N. Y.)	do	116 Broad Street.
42	Frt.	1	Daniel H. Mowell	do	1 Broadway.
43	Frt.	3	Rawley Bros	Philadelphia, Pa	Leipsic, Del.
44	Frt.	1	Edward G. Murray Lighterage & Transportation Co. (N. Y.).	Albany, N. Y	Waterford, N. Y.
45	Frt.	1	George Weightman	do	Fort Ann, N. Y.
46	Fer.	2	T. W. Saunders	Nashville, Tenn	Camden, Tenn.
47	Frt.	1	Lake Champlain Transportation Co. (N. Y.)	Albany, N. Y	Whitehall, N. Y.
48	Frt.	1	James McWilliams Blue Line (N. J.)	New York, N. Y	1 Broadway.
49	Frt.	1	Theophile Laviolette	Albany, N. Y	Fort Edward, N. Y.
50	Frt.	2	Beaufort County Lumber Co	Wilmington, N. C	Murchison National Bank Building.
51	Frt.	1	Mesick & Mesick (N. J.)	New York, N. Y	1 Broadway.
52	Frt.	1	James McWilliams Blue Line (N. J.)	do	Do.
53	Frt.	1	William H. Ellery	Buffalo, N. Y	72 Pearl Street.
54	Frt.	1	New York Central R. R. Co. (N. Y.)	New York, N. Y	6 Beaver Street.
55	Pas.	1	L. A. Smith	Memphis, Tenn	Calion, Ark.
56	Frt.	3	General Chemical Co. (N. Y.)	New York, N. Y	40 Rector Street.
57	Frt.	2	Eastern Transportation Co. (Del.)	Wilmington, Del	Ford Building.
58	Frt.	1	James J. McNally	Philadelphia, Pa	308 Walnut Street.
59	Frt.	1	Davison Chemical Co. (Md.)	Baltimore, Md	Garrett Building.
60	Frt.	1	New York Central R. R. Co. (N. Y.)	New York, N. Y	6 Beaver Street.
61	Frt.	0	American Yukon Navigation Co. (W. Va.)	Eagle, Alaska	Skagway, Alaska.
62	Frt.	1	New York Central R. R. Co. (N. Y.)	New York, N. Y	6 Beaver Street.
63	Frt.	0	Campbell Mill Co. (Wash.)	Seattle, Wash	801 Fourth Avenue.
64	Frt.	1	New York Central R. R. Co. (N. Y.)	New York, N. Y	6 Beaver Street.
65	Frt.	1	B. & O. R. R. Co. (Md.)	Baltimore, Md	Baltimore and Charles Streets.
66	Fsh.	0	San Juan Fishing & Packing Co. (Wash.)	Seattle, Wash	Foot Stacey Street.
67	Frt.	1	Cleary Bros. (N. Y.)	New York, N. Y	116 Broad Street.
68	Wrk.	6	Merritt-Chapman & Scott Corporation (Del.)	do	17 Battery Place.
69	Fsh.	0	D. R. Helser	Tacoma, Wash	Olympia, Wash.
70	Frt.	0	C. W. Waterman	Seattle, Wash	1500 Harbor Avenue.
71	Frt.	0	do	do	Do.
72	Frt.	0	Pacific American Fisheries (Me.)	do	Bellingham, Wash.
73	Frt.	2	L. Boyer's Sons Co. (N. J.)	New York, N. Y	82 Beaver Street.
74	Frt.	1	W. F. & R. Boat Builders (N. Y.)	Albany, N. Y	Kingston, N. Y.
75	Frt.	1	Michael R. Tague	New York, N. Y	1 Broadway.

Line No.	Official No.	Rig	Name of vessel	Tonnage		Register dimensions			When built	Where built
				Gross	Net	Length	Breadth	Depth		
						Feet	*Feet*	*Feet*		
1	165006	Brg.	[1] Captain Jarvis	453	453	98.8	31.0	8.3	1912	Port Richmond, N. Y.
2	34269	Brg.	Capt. Tom	154	154	80.2	30.3	7.8	1893	Brooklyn, N. Y.
3	166617	Brg.	Captain Tom	224	224	94.8	32.1	8.3	1917	do.
4	167262	Brg.	Capt. M. Chapman	254	247	106.0	22.5	11.1	1918	Cohoes, N. Y.
5	165341	Brg.	Capt. M. Quinn	462	462	110.0	30.3	13.5	1913	Brooklyn, N. Y.
6	166602	Brg.	Capt. R. S. Clark	247	247	103.8	22.9	10.7	1917	Watervliet, N. Y.
7	163664	Brg.	Capt. Frank Sullivan	202	202	96.0	24.0	10.4	1908	West New Brighton, N. Y.
8	34247	Brg.	Carbonate	94	94	116.0	28.0	3.8	1896	Buffalo, N. Y.
9	34411	Brg.	Cardigan	319	319	105.2	26.3	11.3	1901	Sleightsburg, N. Y.
10	162956	Brg.	Caribou	186	186	86.0	24.9	4.0	1906	St Michael, Alaska
11	130479	Brg.	[2] Carl	289	252	127.5	27.1	13.5	1890	New London, Conn.
12	164674	Brg.	Carlton	476	457	102.2	31.5	7.6	1911	Mariners Harbor, N. Y.
13	162888	Brg.	Carman	424	403	99.3	30.4	7.8	1906	Brooklyn, N. Y.
14	165809	Scw.	Carnation	119	119	90.0	26.0	6.0	1914	Seattle, Wash.
15	34448	Brg.	Carolina	334	334	157.0	23.8	10.8	1897	Elkton, Md.
16	165012	Cnl.	Carolina	100	94	93.5	17.3	7.5	1912	Elizabeth City, N. C.
17	127076	Brg.	Carolina	511	434	163.1	38.0	11.6	1902	Port Blakely, Wash.
18	166465	Brg.	Carolina	326	326	115.2	34.4	8.9	1912	Brooklyn, N. Y.
19	125642	Brg.	Carolina Dixon	55	45	59.0	22.0	4.7	1878	San Francisco, Calif.
20	34389	Cnl.	Carolina White	105	100	95.4	17.8	7.9	1900	Champlain, N. Y.
21	68952	Brg.	Carolyn	531	531	114.7	31.4	13.9	1924	Kingston, N. Y.
22	34402	Brg.	Carrie	385	368	121.7	27.4	10.8	1901	Gildersleeve, Conn.
23	34442	Brg.	Carroll	300	300	148.3	23.6	9.9	1895	Elkton, Md.
24	168192	Brg.	Carroll K. West	385	385	104.4	29.2	11.7	1921	Brooklyn, N. Y.
25	165110	Brg.	Carter	458	435	101.2	31.4	8.5	1912	do.
26	162669	Brg.	Catawba	150	150	82.0	28.6	7.4	1906	Port Richmond, N. Y.
27	165207	Brg.	Catawba	473	473	201.3	23.8	11.0	1913	Elkton, Md.
28	167532	Scw.	Catfish	52	52	61.5	17.7	5.9	1919	Bellingham, Wash.
29	166144	Brg.	Catharine Kelly	425	425	114.4	29.0	12.5	1915	Kingston, N. Y.
30	166973	Brg.	Catherine	349	349	90.0	30.0	6.5	1917	Norfolk, Va.
31	167027	Cnl.	Catherine	108	101	95.9	17.5	7.6	1917	Cohoes, N. Y.
32	168232	Brg.	Catherine	246	246	108.0	23.0	10.5	1921	Whitehall, N. Y.
33	165555	Brg.	[3] Catherine Hughes	580	580	121.1	33.4	14.5	1913	Kingston, N. Y.
34	163814	Brg.	Catherine Murray	144	144	84.0	30.3	6.3	1906	do.
35	34425	Brg.	Catherine Ward	253	241	00.0	25.5	10.8	1901	Perth Amboy, N. J.
36	166789	Brg.	[4] Catherine C. Boles	336	222	105.3	22.5	10.5	1917	Whitehall, N. Y.
37	34438	Brg.	Catoctin	304	292	80.0	28.0	7.1	1901	Port Richmond, N. Y.
38	34453	Brg.	Catskill	416	392	99.6	30.0	7.8	1903	Brooklyn, N. Y.
39	168026	Scw.	CAUBEEN	261	261	95.0	27.4	11.5	1914	Newport News, Va.
40	63034	Brg.	[5] Cayuga	374	374	163.3	23.5	11.0	[r] 1922	Elkton, Md.
41	165475	Brg.	Cayuga	450	421	99.5	31.4	8.5	1913	Mariners Harbor, N. Y.
42	168254	Brg.	CAYUGA	351	343	135.0	34.0	8.8	1921	Chester, Pa.
43	34444	Brg.	Cecil	370	370	168.0	23.8	10.8	1900	Elkton, Md.
44	164991	Brg.	Cedarcliff	323	323	114.0	34.5	8.5	1910	Kingston, N. Y.
45	164375	Brg.	Cedar Hill No. 2	269	269	105.6	24.3	9.3		Unknown.
46	164379	Brg.	Cedar Hill No. 3	272	272	104.7	24.4	9.3		do.
47	162675	Brg.	Celestine McNally	441	441	183.5	23.8	11.1	1906	Elkton, Md.
48	162889	Brg.	Central	424	402	99.0	30.4	7.8	1906	Brooklyn, N. Y.
49	167813	Brg.	Central Niquero 1	229	222	108.5	30.4	8.1	1920	Westlake, La.
50	167824	Brg.	Central Niquero 2	229	222	108.5	30.4	8.1	1920	do.
51	167825	Brg.	Central Niquero 3	229	222	108.5	30.4	8.1	1920	do.
52	34432	Brg.	Century	623	544	135.2	45.1	10.9	1901	Brooklyn, N. Y.
53	216516	Brg.	[6] *Chagres*	1,161	1,132	205.3	31.0	22.8	1873	Port Glasgow, Scotland
54	163331	Brg.	Chairman	319	319	105.8	35.2	9.5	1907	Brooklyn, N. Y.
55	34272	Brg.	Chaldean	139	139	77.1	28.1	7.4	1896	do.
56	168396	Brg.	Challenger	86	86	70.5	26.5	5.8	1898	South San Francisco, Calif.
57	168630	Brg.	Challenger No. 2	39	39	54.9	22.9	3.3	1913	Los Angeles, Calif.
58	168648	Brg.	Chamberlain Ferry	7	7	47.3	11.8	1.6	1922	Newark, Ark.
59	165723	Brg.	Champlain	473	473	201.3	23.8	11.0	1914	Chesapeak City, Md.
60	168893	Scw.	Champlain	330	330	115.2	34.1	8.9	1914	Brooklyn, N. Y.
61	169008	Scw.	Champlain	22	22	61.0	15.1	2.6	1922	Cohoes, N. Y.
62	168987	Brg.	Chancellor	539	539	116.1	31.0	14.4	1921	Kingston, N. Y.
63	164039	Brg.	Chapin	432	403	100.0	31.3	8.0	1910	Port Richmond, N. Y.
64	163813	Brg.	Chaptico	238	238	115.8	22.7	9.7	1909	Camden, N. J.
65	162679	Brg.	Charles	396	378	121.0	27.5	12.0	1906	Gildersleeve, Conn.
66	164676	Scw.	Charles D	314	314	111.2	36.5	8.2	1911	Everett, Wash.
67	165018	Brg.	Charles O	389	389	110.5	28.8	12.1	1911	Brooklyn, N. Y.
68	168615	Scw.	Chas. Brenner No. 1	6	6	36.0	9.0	2.5	1923	Olympia, Wash.
69	168616	Scw.	Chas. Brenner No. 2	6	6	36.0	9.0	2.5	1923	do.
70	63044	Brg.	[7] Charles Frederick	221	221	90.2	24.3	10.3	1901	Astoria, N. Y.
71	166603	Brg.	Charles A. Freeburn	307	307	111.8	33.6	9.2	1900	Brooklyn, N. Y.
72	34304	Brg.	Charles A. McCaffrey	357	357	113.8	26.1	11.6	1898	S. Rondout, N. Y.
73	165495	Cnl.	Charles A. Reilly	108	100	96.0	17.5	7.8	1913	Whitehall, N. Y.
74	125691	Brg.	Charles B. Kenny	1,074	981	179.3	37.2	22.8	1878	Bath, Me.

[1] Formerly barge New York Dock Terminal No. 23.
[2] Formerly st. s. Nathan Hale.
[3] Formerly barge W. M. Moran.
[4] Formerly barge Catherine C. Ryan.
[5] Formerly barge {a Wm. J. McIlvain. {b Marie Hooper.

Line No.	Service	Crew	Name of owner	Home port	Address of owner
1	Frt.	1	Jarvis Lighterage Co. (N. Y.)	New York, N. Y	44 Whitehall Street.
2	Frt.	1	T. A. Scott Co. (Conn.)	New London, Conn	Pequot Avenue.
3	Frt.	1	L. Boyer's Sons Co. (N. J.)	New York, N. Y	82 Beaver Street.
4	Frt.	1	Walter E. Bascom	Albany, N. Y	Whitehall, N. Y.
5	Frt.	1	Cleary Bros. (N. Y.)	New York, N. Y	116 Broad Street.
6	Frt.	1	John J. Hammond	do	1 Broadway.
7	Ftr.	1	Patrick J. Quinn	do	201 Rider Avenue.
8	Frt.	1	William H. Ellery	Buffalo, N. Y	72 Pearl Street.
9	Frt.	1	Keeler Transportation Line (N. Y.)	New York, N. Y	1 Broadway.
10	Frt.	0	American Yukon Navigation Co. (W. Va.)	St. Michael, Alaska	Skagway, Alaska.
11	Frt.	3	Thames Tow Boat Co. (Conn.)	New London, Conn	224 Bank Street.
12	Frt.	1	New York Central R. R. Co. (N. Y.)	New York, N. Y	6 Beaver Street.
13	Frt.	1	do	do	Do.
14	Frt.	0	E. E. Blackmore	Seattle, Wash	Mount Vernon, Wash.
15	Frt.	1	L. B. Shaw	Philadelphia, Pa	Camden, N. J.
16	Frt.	1	Ambrose Kinney	Albany, N. Y	Whitehall, N. Y.
17	Frt.	8	Carl A. Nelson	San Francisco, Calif	553 Alvarado Street.
18	Frt.	1	Jacobus Grauwiller Co. (N. Y.)	New York, N. Y	24 State Street.
19	Fsh.	2	U. W. Hall	Los Angeles, Calif	2586 Budlong Avenue.
20	Frt.	1	Charles F. Reed	Albany, N. Y	Whitehall, N. Y.
21	Frt.	1	W. F. & R. Boat Builders (N. Y.)	do	Kingston, N. Y.
22	Frt.	0	McWilliams Bros. (N. Y.)	New York, N. Y	1 Broadway.
23	Frt.	3	Beaufort County Lumber Co	Wilmington, N. C	
24	Frt.	1	Michael Weidner	New York, N. Y	447 Seventy-second Street (B.).
25	Frt.	1	New York Central R. R. Co. (N. Y.)	do	6 Beaver Street.
26	Frt.	1	B. & O. R. R. Co. (Md.)	Baltimore, Md	Baltimore and Charles Streets.
27	Frt.	1	Southern Transportation Co. (N. J.)	Philadelphia, Pa	Commercial Trust Building.
28	Fsh.	1	Alaska Packers Association (Calif.)	Seattle, Wash	
29	Frt.	0	James J. Kelly	New York, N. Y	29 Broadway.
30	Frt.	1	Robert S. Haight	do	17 State Street.
31	Frt.	1	Henry Patchode	Rouses Point, N. Y	Champlain, N. Y.
32	Frt.	1	William J. Ryan	Albany, N. Y	Whitehall, N. Y.
33	Frt.	0	Jacob Rice	do	17 Battery Place.
34	Frt.	1	Metropolitan Securities Corporation (Del.)	New York, N. Y	80 South Street.
35	Frt.	0	James T. O'Donnell	do	116 Broad Street.
36	Frt.	1	Frank Bergen	Albany, N. Y	Whitehall, N. Y.
37	Frt.	2	B. & O. R. R. Co. (Md.)	Baltimore, Md	Baltimore and Charles Streets.
38	Frt.	1	New York Central R. R. Co. (N. Y.)	New York, N. Y	6 Beaver Street.
39	Frt.	2	Dunbar & Sullivan Dredging Co. (N. Y.)	Buffalo, N. Y	Erie County Bank Building.
40	Frt.	1	Southern Transportation Co. (N. J.)	Philadelphia, Pa	Commercial Trust Building.
41	Frt.	1	New York Central R. R. Co. (N. Y.)	New York, N. Y	6 Beaver Street.
42	Tnk.	2	Gulf Refining Co. (Tex.)	Port Arthur, Tex	West Port Arthur, Tex.
43	Frt.	2	Eastern Transportation Co. (Del.)	Wilmington, Del	Ford Building.
44	Frt.	1	Chatham Lighterage Co. (N. Y.)	New York, N. Y	Pier 49, North River.
45	Frt.	1	Knickerbocker Ice Co. (N. J.)	do	41 East Forty-second Street.
46	Frt.	1	do	do	Do.
47	Frt.	1	Eastern TransportationCo. (Del.)	Wilmington, Del	Ford Building.
48	Frt.	1	New York Central R. R. Co. (N. Y.)	New York, N. Y	6 Beaver Street.
49	Frt.	2	Colonial Sugar Co. (N. J.)	New Orleans, La	1116 Whitney Building.
50	Frt.	2	do	do	Do.
51	Frt.	2	do	do	Do.
52	Wrk.	2	Merritt-Chapman & Scott Corporation (Del.)	New York, N. Y	17 Battery Place.
53	Tnk.	10	Magnolia Petroleum Co	Port Arthur, Tex	Beaumont, Tex.
54	Frt.	1	Merritt-Chapman & Scott Corporation (Del.)	New York, N. Y	17 Battery Place.
55	Frt.	1	L. Boyer's Sons Co. (N. J.)	do	82 Beaver Street.
56	Fsh.	2	Hans Carstensen	Los Angeles, Calif	Redonda Beach, Calif.
57	Pas.	1	do	do	Do.
58	Pas.	1	T. B. Magness	Memphis, Tenn	Newark, Ark.
59	Frt.	1	Southern Transportation Co. (N. J.)	Philadelphia, Pa	Commercial Trust Building
60	Frt.	1	Cleary Bros. (N. Y.)	New York, N. Y	116 Broad Street.
61	Fer.	2	Flora D. Cunningham	Burlington, Vt	Fort Ticonderoga, N. Y.
62	Frt.	0	Thomas J. Howard	New York, N. Y	1 Broadway.
63	Frt.	1	New York Central R. R. Co. (N. Y.)	do	6 Beaver Street.
64	Frt.	1	Southern Transportation Co. (N. J.)	Philadelphia, Pa	Commercial Trust Building.
65	Frt.	0	Armstrong Transportation Co. (N. J.)	New York, N. Y	90 West Street.
66	Frt.	0	Canyon Lumber Co. (Wash.)	Seattle, Wash	Everett, Wash.
67	Frt.	0	Anthony O'Boyle	New York, N. Y	11 Moore Street.
68	Oys.	0	Chas. Brenner	Tacoma, Wash	Olympia, Wash.
69	Oys.	0	do	do	Do.
70	Frt.	1	V. H. Youngman & Co	New York, N. Y	17 Battery Place.
71	Frt.	1	New York Trap Rock Corporation (N. Y.)	do	101 Park Avenue.
72	Frt.	0	Owen McCaffrey's Sons (N. Y.)	do	1 Broadway.
73	Frt.	1	Edward Lyons	Albany, N. Y	Fort Edward, N. Y.
74	Frt.	4	Rolph Navigation & Coal Co. (Calif.)	San Francisco, Calif	60 California Street.

[6] Formerly {a British st. s. Loa. b Chilean st. s. Loa.

[7] Formerly barge Wilbur.

Line No.	Official No.	Rig	Name of vessel	Tonnage		Register dimensions			When built	Where built
				Gross	Net	Length	Breadth	Depth		
						Feet	*Feet*	*Feet*		
1	168315	Brg.	Chas. D. Snedeker	420	420	90.4	30.2	8.4	1906	Perth Amboy, N. J.
2	163557	Cnl.	Charles E. Gates	102	95	97.0	17.5	7.6	1901	Northumberland, N.Y.
3	168863	Brg.	Charles E. Howe	357	357	115.1	33.8	10.1	1923	New York, N. Y.
4	162705	Brg.	[1] Charles E. McNally	459	459	190.9	23.8	10.9	1906	Elkton, Md.
5	167101	Brg.	Chas. F. Randolph	497	497	116.3	31.0	13.5	1917	Rondout, N. Y.
6	30077	Brg.	[2] Chas. F. Waterbury	244	244	104.2	22.5	10.7	1896	Long Island City, N.Y.
7	162633	Brg.	Charles L. Tague	335	335	108.5	26.5	11.6	1905	Rondout, N. Y.
8	163555	Cnl.	Charles R. McMillen	104	98	97.0	17.5	7.2	1908	Lansingburgh, N. Y.
9	167370	Brg.	Charles R. O'Connor	447	447	112.0	29.0	13.1	1918	Kingston, N. Y.
10	163315	Brg.	Charleston	145	145	82.6	30.4	6.6	1906	do
11	165813	Brg.	Charleston	473	473	201.3	23.8	11.0	1914	Elkton, Md.
12	167269	Scw.	Charley	43	43	50.0	24.1	4.0	1918	Everett, Wash.
13	34332	Brg.	Charlotte	410	389	101.1	30.0	7.6	1899	Brooklyn, N. Y.
14	166459	Brg.	Charlotte	320	320	115.2	34.4	8.7	1914	do
15	168404	Brg.	Charlotte	9	9	50.0	11.9	2.0	1922	Knoxville, Tenn.
16	168866	Scw.	Charlotte	287	287	100.4	40.0	8.0	1923	Everett, Wash.
17	167529	Scw.	Charr	52	52	61.5	17.7	5.9	1919	Bellingham, Wash.
18	162447	Brg.	CHARTIERS	275	275	89.2	25.2	9.2	1896	Elizabeth, N. J.
19	34337	Brg.	Chatham	414	393	101.0	30.2	7.6	1899	Brooklyn, N. Y.
20	166196	Scw.	Chatham	38	38	61.2	17.8	4.3	1915	Seattle, Wash.
21	167805	Scw.	Chatham No. 2	37	37	60.0	18.0	4.1	1920	do
22	165211	Brg.	Chauncy	460	436	101.5	31.4	8.4	1913	Brooklyn, N. Y.
23	34347	Brg.	Cheer	332	332	80.3	29.2	7.5	1900	do
24	163339	Brg.	Chelsea	436	409	100.7	30.2	8.2	1907	Tottenville, N. Y.
25	162926	Brg.	Chena	440	440	128.8	32.2	6.9	1906	St. Micheal, Alaska
26	165116	Brg.	Cherokee	473	473	201.3	23.8	10.8	1913	Elkton, Md.
27	165508	Scw.	Chesley No. 1	193	193	90.0	36.2	7.0	1913	Seattle, Wash.
28	162118	Scw.	[3] Chesley No. 2	266	266	109.0	36.7	7.6	1903	Port Blakely, Wash.
29	164124	Scw.	[4] Chesley No. 3	188	188	92.5	30.2	8.0	1910	Seattle, Wash.
30	163577	Scw.	[5] Chesley No. 4	276	276	100.0	32.4	10.0	1908	Hoquiam, Wash.
31	165184	Scw.	Chesley No. 8	143	143	80.0	30.0	7.2	1913	Seattle, Wash.
32	164445	Scw.	Chesley No. 10	272	272	100.0	32.1	10.0	1911	do
33	164666	Scw.	Chesley No. 12	195	195	90.0	32.0	8.0	1911	do
34	165405	Scw.	Chesley No. 13	202	202	90.0	32.0	8.2	1913	do
35	162715	Scw.	[6] Chesley No. 15	62	62	60.7	25.5	5.0	1906	do
36	165552	Scw.	Chesley No. 17	102	102	70.0	28.0	6.2	1913	do
37	165107	Scw.	[7] Chesley No. 18	300	300	81.0	31.7	6.0	1912	Port Blakely, Wash.
38	168059	Brg.	Chesmond Ferry	8	8	49.1	12.0	1.8	1919	Chesmond, Ark.
39	164514	Brg.	Chester	460	460	195.2	23.8	10.8	1911	Elkton, Md.
40	34275	Scw.	Chicago	314	371	80.0	28.0	7.9	1897	Baltimore, Md.
41	34320	Brg.	Chicago	351	351	115.4	31.1	11.2	1899	Wilmington, Del.
42	166618	Brg.	Chicago	462	462	99.6	31.0	8.8	1917	Brooklyn, N. Y.
43	163352	Brg.	Chicago	414	414	120.0	39.9	9.8	1919	Jersey City, N. J.
44	34287	Brg.	Chief	170	150	90.0	32.2	7.8	1897	Noank, Conn.
45	166843	Scw.	Chief	50	50	70.0	22.0	4.0	1917	South Bend, Wash.
46	164437	Scw.	Chief No. 2	123	123	105.4	24.2	5.6	1907	Oshkosh, Wis.
47	219704	Brg.	Chilcat	14	14	37.4	12.2	2.0	1920	Bellingham, Wash.
48	163589	Scw.	Chinik	25	25	42.0	20.3	4.5	1907	Nome, Alaska
49	34405	Scw.	Chinook	104	104	80.0	26.0	6.0	1901	New Whatcom, Wash.
50	162193	Scw.	Chinook	316	316	121.8	32.2	8.2	1904	Duluth, Minn.
51	204019	Brg.	[8] Chinook	167	167	117.6	21.0	6.3	1907	Friday Harbor, Wash.
52	166637	Brg.	Chisolm	766	746	205.6	32.0	12.6	1917	Elkton, Md.
53	164836	Scw.	Chlopeck No. 1	64	64	50.0	18.0	4.0	1912	Seattle, Wash.
54	166193	Brg.	[9] *Choctaw*	707	649	181.0	29.9	19.9	1876	Sunderland, England.
55	51302	Brg.	[10] Choptank	376	376	162.9	23.3	11.0	r 1909	Elkton, Md.
56	36928	Brg.	[11] Chowan	375	375	162.9	23.3	11.0	r 1909	do
57	166643	Scw.	Chris	33	33	63.7	15.9	4.1	1917	Seattle, Wash.
58	102165	Brg.	[12] Christiana	363	363	159.4	23.5	11.0	r 1908	Elkton, Md.
59	166238	Brg.	Christina	250	250	109.2	23.5	7.2	1903	Wilmington, Del.
60	168896	Scw.	Chub	72	72	67.4	19.8	6.4	1924	Bellingham, Wash.
61	165375	Brg.	Chuck	8	8	45.0	12.0	1.9	1913	Kingston, Tenn.
62	168185	Scw.	Chuck	12	12	33.4	14.3	3.0	1921	Clinton, Wash.
63	167997	Brg.	Cia de Nav. Int. S. A. 3	632	625	175.4	40.4	9.6	1920	Westlake, La.
64	168032	Brg.	Cia de Nav. Int. S. A. 4	632	625	175.4	40.4	9.6	1920	do
65	34274	Brg.	Cincinnati	322	311	80.3	28.1	6.9	1896	Baltimore, Md.
66	168350	Brg.	Cincinnati	464	464	119.7	40.0	10.6	1919	Jersey City, N. J.
67	168511	Brg.	CINCINNATI	291	291	140.0	35.1	6.5	1922	Pittsburgh, Pa.
68	163612	Brg.	Citizen	340	340	110.0	35.3	9.7	1908	Brooklyn, N. Y.
69	125791	Brg.	City of Boston	298	289	148.5	29.5	12.2	1880	Boston, Mass.
70	126039	Brg.	City of Malden	302	294	148.4	29.4	12.0	1882	Chelsea, Mass.
71	163613	Brg.	Civilian	340	340	110.0	35.3	9.7	1908	Brooklyn, N. Y.
72	163646	Scw.	Claire, C. L., Co	250	250	119.0	32.6	7.3	1908	Everett, Wash.
73	166315	Cnl.	Claire B. Follette	159	159	95.6	17.9	10.0	1915	Tonawanda, N. Y.
74	34292	Brg.	Clara	161	164	86.5	30.2	7.2	1898	New York, N. Y.
75	162616	Brg.	Clara	430	430	183.0	23.8	11.0	1905	Elkton, Md.
76	168210	Brg.	Clara	8	8	40.1	11.5	2.1	1921	Grafton, Ill.
77	169020	Cnl.	Clara McGregor	145	145	94.9	17.4	8.7	1911	Durhamville, N. Y.

[1] Formerly barge Two Friends.
[2] Formerly barge Archibald McNeil
[3] Formerly scow Blakeley No. 2
[4] Formerly scow H. & S. No. 3.
[5] Formerly scow Independent Asphalt No. 4
[6] Formerly scow Rosario

Line No.	Service	Crew	Name of owner	Home port	Address of owner
1	Frt.	1	Wright & Cobb Lighterage Co. (N. Y.)	New York, N. Y.	17 Battery Place.
2	Frt.	1	Estate of Jesse Billings	Albany, N. Y.	Northumberland, N. Y.
3	Frt.	1	Cleary Bros. (N. Y.)	New York, N. Y.	116 Broad Street.
4	Frt.	1	John H. McNally	Philadelphia, Pa.	2633 East Thompson Street.
5	Frt.	1	Elmer A. Keeler	New York, N. Y.	1 Broadway.
6	Frt.	0	McWilliams Bros. (N. Y.)	do	Do.
7	Frt.	0	Catherine Tague	do	Do.
8	Frt.	1	Lake Champlain Transportation Co. (N. Y.)	Albany, N. Y.	Whitehall, N. Y.
9	Frt.	1	Cleary Bros. (N. Y.)	New York, N. Y.	116 Broad Street.
10	Frt.	1	Clyde Steamship Co. (Me.)	do	Pier 36, North River.
11	Frt.	1	Southern Transportation Co. (N. J.)	Philadelphia, Pa.	Commercial Trust Building.
12	Frt.	0	L. S. Wood	Seattle, Wash.	1515 East Madison Street.
13	Frt.	1	New York Central R. R. Co. (N. Y.)	New York, N. Y.	6 Beaver Street.
14	Frt.	1	Jacobus Grauwiller Co. (N. Y.)	do	59 Pearl Street.
15	Fcr.	1	J. L. Wisecarver	Chattanooga, Tenn.	Louisville, Tenn.
16	Frt.	0	Weyerhaeuser Timber Co. (Wash.)	Tacoma, Wash.	
17	Fsh.	0	Alaska Packers Association (Calif.)	Seattle, Wash.	
18	Tnk.	2	Gulf Refining Co. (Tex.)	Port Arthur, Tex.	West Port Arthur, Tex.
19	Frt.	1	New York Central R. R. Co. (N. Y.)	New York, N. Y.	6 Beaver Street.
20	Fsh.	1	William Stewart	Seattle, Wash.	Colman Building.
21	Fsh.	0	George T. Myers	do	Do.
22	Frt.	1	New York Central R. R. Co. (N. Y.)	New York, N. Y.	6 Beaver Street.
23	Frt.	1	Southern Pacific Co. (Ky.)	do	Pier 49, North River.
24	Frt.	1	New York Central R. R. Co. (N. Y.)	do	6 Beaver Street.
25	Frt.	1	American Yukon Navigation Co. (W. Va.)	Eagle, Alaska	Skagway, Alaska.
26	Frt.	1	Southern Transportation Co. (N. J.)	Philadelphia, Pa.	Commercial Trust Building.
27	Frt.	0	Chesley Tug & Barge Co. (Wash.)	Seattle, Wash.	Room 4, Ferry Dock.
28	Frt.	0	Foss Launch & Tug Co. (Wash.)	Tacoma, Wash.	400 Dock Street.
29	Frt.	0	Chesley Tug & Barge Co. (Wash.)	Seattle, Wash.	Room 4, Ferry Dock.
30	Frt.	0	do	do	Do.
31	Frt.	0	L. S. Wood	do	1515 East Madison Street.
32	Frt.	0	Chesley Tug & Barge Co. (Wash.)	do	Room 4, Ferry Dock.
33	Frt.	0	L. S. Wood	do	1515 East Madison Street.
34	Frt.	0	Chesley Tug & Barge Co. (Wash.)	do	Room 4, Ferry Dock.
35	Frt.	0	do	do	Do.
36	Frt.	0	do	do	Do.
37	Frt.	0	George A. Marvin	Tacoma, Wash.	Municipal Dock.
38	Pas.	1	J. H. Standefer	St. Louis, Mo.	Culp, Ark.
39	Frt.	1	Southern Transportation Co. (N. J.)	Philadelphia, Pa.	Commercial Trust Building.
40	Frt.	2	B. & O. R. R. Co. (Md.)	Baltimore, Md.	Baltimore and Charles Streets.
41	Frt.	6	International Elevating Co. (N. J.)	New York, N. Y.	Produce Exchange.
42	Frt.	1	New York Central R. R. Co. (N. Y.)	do	6 Beaver Street.
43	Frt.	3	Merritt-Chapman & Scott Corporation (Del.)	do	17 Battery Place.
44	Wrk.	2	do	do	Do.
45	Frt.	0	T. H. Bell	Seattle, Wash.	South Bend, Wash.
46	Frt.	1	Bernard J. Gallagher	Milwaukee, Wis.	Marinette, Wis.
47	Fsh.	0	Hoonah Packing Co. (Wash.)	Seattle, Wash.	Bellingham, Wash.
48	Frt.	0	E. H. Pfaffle	Nome, Alaska	Council, Alaska.
49	Frt.	0	Alaska Packing Association (Calif.)	Port Townsend, Wash.	
50	Frt.	13	United Fuel & Supply Co.	Detroit, Mich.	200 Free Press Building.
51	Fsh.	6	J. J. Shoemaker	Seattle, Wash.	2412 Delmar Drive.
52	Frt.	1	Southern Transportation Co. (N. J.)	Philadelphia, Pa.	Commercial Trust Building.
53	Frt.	0	Booth Fisheries Co. (Del.)	Seattle, Wash.	Foot Wall Street.
54	Frt.	1	Mobile Coal Co. (Ala.)	Mobile, Ala.	Foot Charleston Street.
55	Frt.	1	Southern Transportation Co. (N. J.)	Philadelphia, Pa.	Commercial Trust Building.
56	Frt.	1	do	do	Do.
57	Frt.	0	San Juan Fishing & Packing Co. (Wash.)	Seattle, Wash.	Foot Stacy Street.
58	Frt.	1	Southern Transportation Co. (N. J.)	Philadelphia, Pa.	Commercial Trust Building.
59	Frt.	2	Stone's Express (Mass.)	Salem, Mass.	Lynn, Mass.
60	Fsh.	0	Alaska Packers Association (Alaska)	Ketchikan, Alaska	Loring, Alaska.
61	Fcr.	1	W. T. Gallagher	Chattanooga, Tenn.	Kingston, Tenn.
62	Frt.	0	W. Nearhoff	Seattle, Wash.	Clinton, Wash.
63	Frt.	2	Clooney Construction & Towing Co.	Morgan City, La.	Westlake, La.
64	Frt.	2	do	do	Do.
65	Frt.	2	B. & O. R. R. Co. (Md.)	Baltimore, Md.	Baltimore and Charles Streets.
66	Frt.	3	Merritt-Chapman & Scott Corporation (Del.)	New York, N. Y.	17 Battery Place.
67	Tnk.	0	Inland Waterways Co. (Del.)	Louisville, Ky.	316 West Jefferson Street.
68	Wrk.	1	Merritt-Chapman & Scott Corporation (Del.)	New York, N. Y.	17 Battery Place.
69	Frt.	4	Eben A. Thacher	Boston, Mass.	159 Devonshire Street.
70	Frt.	4	do	do	Do.
71	Frt.	1	Merritt-Chapman & Scott Corporation (Del.)	New York, N. Y.	17 Battery Place.
72	Frt.	0	Canyon Lumber Co. (Wash.)	Port Townsend, Wash.	Everett, Wash.
73	Frt.	0	Stewart J. Dailey	New York, N. Y.	59 Pearl Street.
74	Frt.	1	Star Barge Co. (N. J.)	do	143 Liberty Street.
75	Frt.	1	James J. McNally	Philadelphia, Pa.	308 Walnut Street.
76	Pas.	1	Charles Shellabarger	St. Louis, Mo.	Portage, Des Sioux, Mo.
77	Frt.	1	Edward Thurston	Oswego, N. Y.	Montezuma, N. Y.

[7] Formerly scow Eleboco.
[8] Formerly barge Venus.
[9] Formerly Russian bark Hilja.
[10] Formerly barge Magnolia.
[11] Formerly barge E. A. Souder.
[12] Formerly barge Sharon Hill.

Line No.	Official No.	Rig	Name of vessel	Tonnage		Register dimensions			When built	Where built
				Gross	Net	Length	Breadth	Depth		
						Feet	*Feet*	*Feet*		
1	167036	Brg.	Clara A. Dillon	254	247	106.0	22.5	11.1	1917	Cohoes, N. Y.
2	46601	Brg.	[1] Clare McNally	417	417	177.7	23.8	11.0	1901	Elkton, Md.
3	34439	Brg.	Claremont	304	292	80.6	28.0	7.1	1901	Port Richmond, N. Y.
4	165030	Cnl.	Clarence S. Betts	164	152	94.6	17.7	10.5	1912	Tonawanda, N. Y.
5	165434	Cnl.	Clarence E. F. Dumaresq	124	118	97.0	17.6	8.3	1913	Whitehall, N. Y.
6	162920	Scw.	Clark and Lennon	43	43	64.5	20.0	4.0	1906	Sedro Woolley, Wash.
7	165318	Scw.	Clark-Nickerson No. 1	170	170	80.0	40.0	7.0	1913	Seattle, Wash.
8	165493	Scw.	Clark-Nickerson No. 2	348	348	100.0	40.0	10.0	1913	do.
9	166246	Brg.	Clarksburg	305	305	79.9	27.9	6.6	1916	Mariners Harbor, N.Y.
10	163115	Brg.	Clay	184	156	89.4	29.3	8.0	1907	Weehawken, N. J.
11	169210	Brg.	Clayton	445	445	100.0	32.2	7.7	1925	Newburgh, N. Y.
12	34352	Brg.	Clearfield	116	99	75.8	25.0	7.3	1900	Brooklyn, N. Y.
13	166530	Brg.	Clermont	323	323	110.9	36.2	8.8	1916	do.
14	34276	Brg.	Cleveland	281	245	75.0	26.0	7.9	1897	Baltimore, Md.
15	166622	Brg.	Cleveland	462	462	99.6	31.0	8.8	1917	Brooklyn, N. Y.
16	168351	Brg.	Cleveland	414	414	120.0	39.9	9.8	1919	Jersey City, N. J.
17	168643	Brg.	Cleveland No. 2	38	30	42.1	38.0	3.0	1923	Beaumont, Tex.
18	168636	Brg.	Clifford Meaney	275	275	101.2	25.3	10.5	1921	Kingston, N. Y.
19	162069	Brg.	Clifton	147	130	81.5	28.2	7.4	1903	Port Richmond, N. Y.
20	169139	Brg.	Clifton Ferry	9	9	55.0	11.0	2.1	1924	Savannah, Tenn.
21	166862	Brg.	Clingstone	291	291	111.8	33.2	9.3		Brooklyn, N. Y.
22	163908	Cnl.	Clinton Wilson	102	96	93.2	17.6	7.2	1909	Waterford, N. Y.
23	169164	Brg.	CLINTON D. HARRYMAN	721	712	200.2	36.0	10.2	1910	Pittsburgh, Pa.
24	167952	Brg.	Clyde	324	324	120.0	36.0	8.4	1914	Ithaca, N. Y.
25	168552	Brg.	Clyde	481	481	100.0	32.3	8.8	1922	Brooklyn, N. Y.
26	167319	Brg.	Coast Fishing Co. No. 1	18	18	43.0	20.7	2.5	1916	Los Angeles, Calif.
27	168460	Brg.	Coast Fishing Co. No. 1	54	54	51.5	23.4	4.5	1910	do.
28	167291	Brg.	Coast Fishing Co. No. 2	49	49	60.0	24.5	3.0	1918	Wilmington, Calif.
29	163741	Scw.	Coast No. 1	31	31	58.8	16.0	4.0	1909	Anacortes, Wash.
30	163742	Scw.	Coast No. 2	31	31	58.8	16.0	4.0	1909	do.
31	166567	Brg.	Coast Transit Co. No. 2	263	263	109.5	30.4	8.6	1907	Long Island City, N. Y.
32	166556	Brg.	Coast Transit Co. No. 5	419	419	135.6	35.1	10.2	1916	Brooklyn, N. Y.
33	163073	Scw.	Cod	27	27	52.8	16.1	4.1	1907	Bellingham, Wash.
34	165446	Brg.	Cohansey	473	473	201.3	23.8	11.0	1913	Elkton, Md.
35	169253	Brg.	Cohoes	448	448	100.5	32.3	7.7	1925	Kingston, N. Y.
36	167435	Scw.	Colby No. 1	42	42	51.7	20.0	4.9	1918	Colby, Wash.
37	162908	Brg.	Cold Spring	424	403	99.0	30.0	7.8	1906	Brooklyn, N. Y.
38	168199	Scw.	Cole	5	5	28.0	9.0	2.8	1921	Anacortes, Wash.
39	163030	Brg.	[2] Collegian	271	271	100.2	35.1	9.0	1906	Brooklyn, N. Y.
40	168623	Brg.	Collins Bluff Ferry	9	9	46.2	11.9	2.2	1923	Doddridge, Ark.
41	168049	Brg.	Collins Bluff Ferry	9	9	46.8	12.0	2.0	1920	Collins Bluff, Ark.
42	34284	Brg.	Colmar	244	230	107.6	25.4	10.5	1897	Noank, Conn.
43	162303	Brg.	Colonel	275	275	100.1	34.2	9.4	1902	Brooklyn, N. Y.
44	166272	Brg.	Colonel Moore	647	647	180.0	39.0	12.5	1916	Westlake, La.
45	167383	Brg.	Col. Smith	253	246	106.0	22.5	11.1	1918	Cohoes, N. Y.
46	167595	Brg.	Colossus	621	586	124.4	49.8	11.4	1918	Brooklyn, N. Y.
47	34445	Brg.	Columbia	359	359	168.0	23.8	10.9	1911	Elkton, Md.
48	34452	Bge.	Columbia	522	392	124.5	40.0	8.7	1903	Duluth, Minn.
49	165050	Brg.	Columbia	391	391	85.6	30.0	8.5	1912	Kingston, N. Y.
50	204398	Brg.	Columbia	110	110	106.0	18.5	4.6	1907	Portland, Oreg.
51	166311	Brg.	Columbia Contract Co. 40	483	450	150.0	39.0	9.4	1916	do.
52	166312	Brg.	Columbia Contract Co. No. 41	483	450	150.0	39.0	9.4	1916	do.
53	169193	Brg.	Columbiana	64	64	88.0	21.9	3.6	1925	Charleston, W. Va.
54	34349	Brg.	Columbus	313	261	80.0	28.0	7.9	1900	Baltimore, Md.
55	168483	Brg.	Columbus	44	44	53.2	16.0	2.8	1922	Tanana, Alaska
56	164733	Brg.	Comanche	477	477	201.3	23.8	10.8	1912	Elkton, Md.
57	168022	Scw.	Comet	18	13	46.2	16.5	2.9	1918	Phippsburg, Me.
58	168267	Brg.	Commandant	607	544	126.7	44.7	10.5	1920	Brooklyn, N. Y.
59	34328	Brg.	Commander	174	174	90.7	30.2	7.2	1899	do.
60	163092	Brg.	Commander	366	366	105.0	40.2	10.1	1907	Noank, Conn.
61	166814	Brg.	Commerce	317	317	105.1	38.1	8.8	1917	Brooklyn, N. Y.
62	168913	Brg.	Commerce	517	517	114.4	30.3	14.2	1919	Rondout, N. Y.
63	34294	Brg.	Commercial	183	183	89.1	30.4	8.1	1898	South Rondout, N. Y.
64	162892	Brg.	[3] Commissary	353	353	105.2	40.2	9.7	1906	Brooklyn, N. Y.
65	34412	Brg.	Committee	372	372	85.9	30.0	7.4	1901	do.
66	34316	Brg.	Commodore	323	323	79.0	29.1	7.5	1899	do.
67	162727	Brg.	Commodore	361	361	105.3	40.2	9.7	1906	do.
68	166199	Brg.	Commodore	528	528	119.0	33.0	14.4	1914	do.
69	167080	Brg.	*Commodore*	961	961	148.8	36.1	9.0	1911	Portland, Oreg.
70	166704	Brg.	Commodore Barry	475	475	116.0	31.0	13.2	1917	Athens, N. Y.
71	163376	Brg.	[4] Commonwealth	409	409	110.0	43.2	9.3	1907	Brooklyn, N. Y.
72	34314	Brg.	Companion	310	310	78.6	29.0	6.8	1899	do.
73	162166	Brg.	Company	204	159	91.0	32.2	7.9	1904	do.
74	34107	Scw.	Company I	26	26	36.0	27.0	3.0	1897	West Superior, Wis.

[1] Formerly barge Jos. W. Janney.
[2] Formerly barge Oakwood.
[3] Formerly barge Ironwood.

Line No.	Service	Crew	Name of owner	Home port	Address of owner
1	Frt.	1	Philip Dillon	New York, N. Y	West Hoboken, N. J.
2	Frt.	1	James J. McNally	Philadelphia, Pa	308 Walnut Street.
3	Frt.	2	B. & O. R. R. Co. (Md.)	Baltimore, Md	Baltimore and Charles Streets.
4	Frt.	1	Edward Thurston	New York, N. Y	11 Moore Street.
5	Frt.	1	Lake Champlain Transportation Co. (N. Y.)	Albany, N. Y	Whitehall, N. Y.
6	Frt.	0	G. H. Clark	Port Townsend, Wash.	Sedro Woolley, Wash.
7	Frt.	0	Clark-Nickerson Lumber Co. (Mich.)	Seattle, Wash	Everett, Wash.
8	Frt.	0	do	do	Do.
9	Frt.	1	B. & O. R. R. Co. (Md.)	Baltimore, Md	Baltimore and Charles Streets.
10	Frt.	1	New York Central R. R. Co. (N. Y.)	New York, N. Y	6 Beaver Street.
11	Frt.	1	do	do	Do.
12	Frt.	1	do	do	Do.
13	Frt.	2	Merritt-Chapman & Scott Corporation (Del.)	do	17 Battery Place.
14	Frt.	2	B. & O. R. R. Co. (Md.)	Baltimore, Md	Baltimore and Charles Streets.
15	Frt.	1	New York Central R. R. Co. (N. Y.)	New York, N. Y	6 Beaver Street.
16	Frt.	1	Merritt-Chapman & Scott Corporation (Del.)	do	17 Battery Place.
17	Fer.	1	J. B. Streater	Port Arthur, Tex	Beaumont, Tex.
18	Frt.	1	R. Lenahan Co	Albany, N. Y	Kingston, N. Y.
19	Frt.	2	B. & O. R. R. Co	Baltimore, Md	Baltimore and Charles Streets.
20	Fer.	1	Lee E. Pitts	Nashville, Tenn	Clifton, Tenn.
21	Frt.	0	Tomkins Cove Stone Co. (N. Y.)	New York, N. Y	30 Church Street.
22	Frt.	1	R. G. Hays	Albany, N. Y	Whitehall, N. Y.
23	Tnk.	1	Kingston Holding Corporation (N. Y.)	New York, N. Y	143 Liberty Street.
24	Frt.	1	M. J. Dady Engineering and Contracting Co. (N. Y.).	do	Brooklyn, N. Y.
25	Frt.	1	New York Central R. R. Co. (N. Y.)	do	6 Beaver Street.
26	Fsh.	1	Louis J. Harris	Los Angeles, Calif	San Pedro, Calif.
27	Fsh.	1	Coast Fishing Co. (Calif.)	do	Wilmington, Calif.
28	Fsh.	1	do	do	Do.
29	Frt.	0	Bank of California National Association	Seattle, Wash	815 Second Avenue.
30	Frt.	0	do	do	Do.
31	Frt.	1	Barrett Co. (N. J.)	New York, N. Y	40 Rector Street.
32	Frt.	0	do	do	Do.
33	Fsh.	0	Alaska Packers Association (Calif.)	Ketchikan, Alaska	Loring, Alaska.
34	Frt.	1	Southern Transportation Co. (N. J.)	Philadelphia, Pa	Commercial Trust Building.
35	Frt.	1	New York Central R. R. Co. (N. Y.)	New York, N. Y	6 Beaver Street.
36	Frt.	1	Colby Mill Co. (Wash.)	Seattle, Wash	Colby, Wash.
37	Frt.	1	New York Central R. R. Co. (N. Y.)	New York, N. Y	6 Beaver Street.
38	Fsh.	0	G. H. Draper	Seattle, Wash	Anacortes, Wash.
39	Frt.	2	Merritt-Chapman & Scott Corporation (Del.)	New York, N. Y	17 Battery Place.
40	Fer.	1	M. H. Evans	Memphis, Tenn	Doddridge, Ark.
41	Pas.	1	C. W. Cornman	St. Louis, Mo	Do.
42	Frt.	1	New England Oil Refining Co. (Mass.)	Fall River, Mass	New Street.
43	Frt.	5	Merritt-Chapman & Scott Corporation (Del.)	New London, Conn	
44	Frt.	6	Bay Towing Co. (Tex.)	Galveston, Tex	
45	Frt.	1	Edward G. Murray Lighterage & Transportation Co.	Albany, N. Y	Waterford, N. Y.
46	Frt.	1	Merritt-Chapman & Scott Corporation (Del.)	New York, N. Y	17 Battery Place.
47	Frt.	3	Eastern Transportation Co. (Del.)	Wilmington, Del	Ford Building.
48	Frt.	8	Great Lakes Dredge & Dock Co. (N. J.)	Duluth, Minn	First National Bank Building.
49	Frt.	1	Clyde Steamship Co. (Me.)	New York, N. Y	Pier 36, North River.
50	Frt.	0	John L. Carlson	Juneau, Alaska	
51	Frt.	0	City of Los Angeles (Calif.)	Los Angeles, Calif	City Hall.
52	Frt.	0	do	do	Do.
53	Pas.	0	Annis Boggs	Pittsburgh, Pa	Charleston, W. Va.
54	Frt.	2	B. & O. R. R. Co. (Md.)	Baltimore, Md	Baltimore and Charles Streets.
55	Frt.	0	Northern Commercial Co. of Alaska (Wash.)	Seward, Alaska	Fairbanks, Alaska.
56	Frt.	1	Southern Transportation Co. (N. J.)	Philadelphia, Pa	Commercial Trust Building.
57	Frt.	1	Bath Box Co. (Me.)	Bath, Me	509 Washington Street.
58	Frt.	7	Merritt & Chapman Derrick & Wrecking Co. (W. Va.).	New York, N. Y	17 Battery Place.
59	Frt.	2	Southern Pacific Co. (Ky.)	do	Pier 49, North River.
60	Wrk.	2	Merritt-Chapman & Scott Corporation (Del.)	do	17 Battery Place.
61	Wrk.	2	do	do	Do.
62	Frt.	1	Thomas J. Howard	do	1 Broadway.
63	Frt.	2	Southern Pacific Co. (Ky.)	do	Pier 49, North River.
64	Wrk.	1	Merritt-Chapman & Scott Corporation (Del.)	do	17 Battery Place.
65	Frt.	1	Southern Pacific Co. (Ky.)	do	Pier 49, North River.
66	Frt.	2	do	do	Do.
67	Wrk.	4	Merritt-Chapman & Scott Corporation (Del.)	do	17 Battery Place.
68	Frt.	1	Edward Moore	do	1 Broadway.
69	Frt.	0	Pacific Steamship Co. (Me.)	Tacoma, Wash	Arthur Rust Building.
70	Frt.	1	Thomas J. Howard	New York, N. Y	1 Broadway.
71	Wrk.	5	Merritt-Chapman & Scott Corporation (Del.)	do	17 Battery Place.
72	Frt.	2	Southern Pacific Co. (Ky.)	do	Pier 49, North River.
73	Frt.	1	do	do	Do.
74	Frt.	0	Whitney Bros. Co. (Wis.)	Duluth, Minn	Superior, Wis.

[4] Formerly barge Strongwood.

Line No.	Official No.	Rig	Name of vessel	Tonnage		Register dimensions			When built	Where built
				Gross	Net	Length	Breadth	Depth		
						Feet	*Feet*	*Feet*		
1	34311	Brg.	Comrade	340	340	80.5	29.2	7.6	1899	Brooklyn, N.Y.
2	166182	Brg.	Comrade	319	319	115.2	34.9	8.6	1913	Rondout, N. Y.
3	166304	Brg.	Concord	404	404	108.3	42.0	9.2	1916	Brooklyn, N. Y.
4	168319	Brg.	Concrete	543	543	99.7	32.2	9.5	1917	Perth Amboy, N. J.
5	162741	Brg.	Conemaugh	148	148	81.8	28.0	7.6	1906	Port Richmond, N. Y.
6	163370	Brg.	Coney Island	158	158	100.2	26.2	8.2	1907	Perth Amboy, N. J.
7	167240	Brg.	Confidence	490	481	115.3	30.3	13.6	1918	Kingston, N. Y.
8	162558	Brg.	Confluence	310	260	80.0	28.0	8.0	1905	Baltimore, Md.
9	34295	Brg.	Congress	183	183	89.1	30.4	8.1	1898	Rondout, N. Y.
10	164151	Brg.	Congress	289	289	105.3	35.1	9.7	1910	Tottenville, N. Y.
11	163776	Scw.	CONNAUGHT	316	316	125.0	32.0	8.6	1909	Ecorse, Mich.
12	165814	Brg.	Connecticut	473	473	201.3	23.8	11.0	1915	Chesapeake City, Md.
13	162668	Brg.	Connellsville	148	148	82.0	28.4	7.4	1906	Port Richmond, N. Y.
14	34341	Brg.	Conqueror	193	193	95.2	31.0	7.7	1899	Brooklyn, N. Y.
15	163395	Brg.	Conqueror	363	363	105.2	40.2	9.7	1907	do
16	34345	Brg.	Conquest	157	157	84.3	30.1	7.3	1909	do
17	163438	Brg.	Consolidated	473	473	115.4	30.0	12.4	1907	South Rondout, N. Y.
18	34360	Brg.	Consort	207	207	95.3	31 0	8.4	1900	Brooklyn, N. Y.
19	166209	Brg.	Consort	340	340	114.4	36.5	8.9	1907	Grassy Point, N. Y.
20	34414	Brg.	Constitution	205	205	95.7	31.6	8.3	1901	Brooklyn, N. Y.
21	163392	Brg.	Consul	231	231	95.2	32.5	8.7	1907	do
22	163607	Brg.	Consul	493	493	172.0	35.6	9.6	1908	Lake Charles, La.
23	34421	Brg.	Continental	206	206	95.4	31.2	8.3	1901	Brooklyn, N. Y.
24	168025	Brg.	Continental	572	505	123.6	44.4	10.4	1920	do
25	162921	Brg.	[1] Contractor	268	268	100.2	35.2	9.1	1906	do
26	34361	Brg.	Convoy	206	206	95.2	30.9	8.4	1900	do
27	166214	Brg.	Convoy	344	344	116.7	35.2	9.7	1914	Rondout, N. Y.
28	34362	Scw	Cook No. 1	26	26	51.0	15.9	4.0	1900	Port Townsend, Wash.
29	34365	Scw.	Cook No. 4	19	19	46.5	14.0	3.5	1900	Anacortes, Wash.
30	34366	Scw.	Cook No. 5	19	19	46.5	14.0	3.5	1900	do
31	34369	Scw.	Cook No. 6	10	10	36.0	10.5	3.5	1900	do
32	34370	Scw.	Cook No. 7	10	10	36.0	10.5	3.5	1900	do
33	34373	Scw.	Cook No. 10	5	5	20.5	8.5	3.0	1900	do
34	163818	Scw.	Cook No. 13	23	23	50.3	16.1	3.5	1909	Port Townsend, Wash.
35	163819	Scw.	Cook No. 14	23	23	50.3	16.1	3.5	1909	do
36	163826	Scw.	Cook No. 15	23	23	50.3	16.1	3.5	1909	do
37	166078	Scw	Cook No. 16	33	33	60.8	15.9	4.2	1915	Blaine, Wash.
38	166922	Scw.	Cook No. 17	30	30	56.3	15.9	4.1	1917	Bellingham, Wash.
39	34288	Brg	Co-operator	149	149	85.2	29 2	7.6	1897	Brooklyn, N. Y.
40	162849	Scw.	Cott	78	78	68.7	22.1	6.1	1902	Olympia, Wash.
41	168554	Brg	Copake	481	481	100.0	32.3	8.8	1922	Brooklyn, N. Y.
42	125750	Brg.	Cora	44	44	70.0	17.2	6.2	1879	Benton Harbor, Mich.
43	163933	Brg.	[2] Cora	472	452	186.0	23.9	11.4	1909	Madison, Md.
44	165066	Brg.	Corfu	457	434	101.2	31.4	8.5	1912	Brooklyn, N. Y.
45	166407	Brg.	[3] Cornelia	351	351	89.8	30.0	6.7	1916	Suffolk, Va.
46	167069	Brg.	Cornelia D	236	231	97.0	25.8	10.0	1915	Kingston, N. Y.
47	164450	Cnl.	Cornelius Reardon	106	99	96.0	17.5	7.8	1911	Rondout, N. Y.
48	167517	Scw.	Cornell II	39	39	54.2	20.1	4.2	1919	Harper, Wash.
49	166739	Scw.	Cornell No. 1	24	24	50.6	17.9	3.3	1917	Colby, Wash.
50	166092	Scw.	Cornet No. 2	11	11	41.0	14.2	2.4	1915	Eagle Harbor, Wash.
51	168709	Brg.	Corning	300	300	100.3	26.5	11.0	1923	Kingston, N. Y.
52	34319	Brg.	Cornwall	418	396	100.8	30.0	7.7	1899	Brooklyn, N. Y.
53	162950	Brg.	Corporal	243	243	103.8	31.0	8.4	1906	do
54	164965	Brg.	Corpus Christi	309	309	131.0	32.3	7.6	1912	Lockmoor, La.
55	167389	Brg.	Cotton Lighterage Corporation No. 103.	209	209	85.2	33.0	8.3	1910	Tottenville, N. Y.
56	164537	Drg.	Craighill	223	223	79.3	39.7	8.6	1902	Mobile, Ala.
57	166341	Brg.	Cresap	24	24	64.3	14.0	3.3	1915	Antiquity, Ohio.
58	163350	Brg.	Crescent	429	402	99.0	30.0	8.0	1907	Tottenville, N. Y.
59	168309	Brg.	Crescent	280	280	78.3	27.8	6.5	1893	Hoboken, N. J.
60	168621	Brg.	CREW LEVICK BARGE NO. 8	580	580	201.0	40.1	8.0	1921	New Orleans, La.
61	169189	Brg.	CREW LEVICK NO. 10	204	204	118.2	28.6	6.7	1922	do
62	168720	Brg.	Crickmore	289	289	100.5	26.0	11.1	1923	Kingston, N. Y.
63	162767	Brg.	[4] Croatan	416	416	175.0	23.7	15.0	1901	New Bern, N. C.
64	163112	Scw.	Crocodile	14	14	39.3	14.1	3.4	1907	Bellingham, Wash.
65	169271	Brg.	Croton	448	448	100.5	32.3	7.7	1925	Kingston, N. Y.
66	163980	Brg.	Crystal	508	508	117.7	29.7	13.2	1909	South Rondout, N. Y.
67	34303	Brg.	Cuba	353	353	83.7	29.9	7.0	1898	Brooklyn, N. Y.
68	34385	Scw.	CUBA LIBRE	195	195	96.0	25.0	7.0	1895	Sault Ste. Marie, Mich.
69	169050	Brg.	Cub No. 2	13	13	20.6	13.6	4.0	1924	Nome, Alaska.
70	163431	Scw.	CUILENE RHU	240	240	68.0	24.0	8.0	1907	Port Huron, Mich.
71	167571	Scw.	Culhane	47	47	66.3	18.3	5.0	1916	Sault Ste. Marie, Mich.
72	167256	Drg.	Cully	17	17	40.0	17.0	3.0	1914	Algonac, Mich.
73	167257	Scw.	Cully No. 1	6	6	24.0	11.0	2.5	1915	do
74	34277	Brg.	Cumberland	132	93	75.0	26.0	7.9	1897	Baltimore, Md.
75	165756	Cnl.	Cumberland	118	118	92.5	17.6	8.8	1899	Buffalo, N. Y.

[1] Formerly barge Rockwood.

[2] Formerly barge Clara Brooks.

Line No.	Service	Crew	Name of owner	Home port	Address of owner
1	Frt.	2	Southern Pacific Co. (Ky.)	New York, N. Y.	Pier 49, North River.
2	Wrk.	1	Merritt-Chapman & Scott Corporation (Del.)	do	17 Battery Place.
3	Wrk.	4	do	do	Do.
4	Frt.	1	Wright & Cobb Lighterage Co. (N. Y.)	do	Do.
5	Frt.	2	B. & O. R. R. Co. (Md.)	Baltimore, Md.	Baltimore and Charles Streets.
6	Frt.	1	Henry Farber	New York, N. Y.	8676 Nineteenth Avenue (B.).
7	Frt.	1	James A. O'Boyle	do	11 Moore Street.
8	Frt.	1	B. & O. R. R. Co. (Md.)	Baltimore, Md.	Baltimore and Charles Streets.
9	Frt.	2	Southern Pacific Co. (Ky.)	New York, N. Y.	Pier 49, North River.
10	Wrk.	1	Merritt-Chapman & Scott Corporation (Del.)	do	17 Battery Place.
11	Frt.	0	Dunbar & Sullivan Dredging Co. (N. Y.)	Buffalo, N. Y.	Erie County Bank Building.
12	Frt.	1	Southern Transportation Co. (N. J.)	Philadelphia, Pa.	Commercial Trust Building.
13	Frt.	1	B. & O. R. R. Co. (Md.)	Baltimore, Md.	Baltimore and Charles Streets.
14	Frt.	2	Southern Pacific Co. (Ky.)	New York, N. Y.	Pier 49, North River.
15	Frt.	1	Merritt-Chapman & Scott Corporation (Del.)	do	17 Battery Place.
16	Frt.	2	Southern Pacific Co. (Ky.)	do	Pier 49, North River.
17	Frt.	1	Owen McCaffrey's Sons (N. Y.)	do	1 Broadway.
18	Frt.	2	Southern Pacific Co. (Ky.)	do	Pier 49, North River.
19	Frt.	1	Merritt-Chapman & Scott Corporation (Del.)	do	17 Battery Place.
20	Frt.	2	Southern Pacific Co. (Ky.)	do	Pier 49, North River.
21	Frt.	1	Merritt-Chapman & Scott Corporation (Del.)	do	17 Battery Place.
22	Frt.	1	Aiken Towboat & Barge Co. (Fla.)	Pensacola, Fla.	S. Palafox Street.
23	Frt.	2	Southern Pacific Co. (Ky.)	New York, N. Y.	Pier 49, North River.
24	Frt.	1	Merritt & Chapman Derrick & Wrecking Co. (W. Va.).	do	17 Battery Place.
25	Frt.	1	do	do	Do.
26	Frt.	2	Southern Pacific Co. (Ky.)	do	Pier 49, North River.
27	Wrk.	1	Merritt-Chapman & Scott Corporation (Del.)	do	17 Battery Place.
28	Fsh.	0	J. L. Smiley & Co. (Wash.)	Seattle, Wash.	2701 L. C. Smith Building.
29	Fsh.	0	do	do	Do.
30	Frt.	0	Hillside Canning Co. (Wash.)	Port Townsend, Wash.	
31	Fsh.	0	J. L. Smiley & Co. (Wash.)	Seattle, Wash.	Do.
32	Frt.	0	John Adams	Tacoma, Wash.	Wauna, Wash.
33	Frt.	0	J. L. Smiley & Co. (Wash.)	Seattle, Wash.	2701 L. C. Smith Building.
34	Frt.	0	do	Ketchikan, Alaska	
35	Fsh.	0	Thlinket Packing Corporation (N. Y.)	Juneau, Alaska	Funter, Alaska.
36	Frt.	0	J. L. Smiley & Co. (Wash.)	Ketchikan, Alaska	
37	Fsh.	0	do	do	
38	Fsh.	0	do	Seattle, Wash.	2701 L. C. Smith Building.
39	Frt.	2	Southern Pacific Co. (Ky.)	New York, N. Y.	Pier 49, North River.
40	Frt.	0	Peninsular Railway Co. (Wash.)	Tacoma, Wash.	Shelton, Wash.
41	Frt.	1	New York Central R. R. Co. (N. Y.)	New York, N. Y.	6 Beaver Street.
42	Frt.	3	Henry H. Derusha	Marquette, Mich.	St. Ignace, Mich.
43	Frt.	3	Lottie V. Wathen	Baltimore, Md.	Pratt and Frederick Streets.
44	Frt.	1	New York Central R. R. Co. (N. Y.)	New York, N. Y.	6 Beaver Street.
45	Frt.	1	R. S. Haight	do	17 State Street.
46	Frt.	1	James F. Dwyer	Albany, N. Y.	Kingston, N. Y.
47	Frt.	1	John Maher	do	Do.
48	Frt.	0	Chas. Cornell	Seattle, Wash.	Harper, Wash.
49	Frt.	0	Colby Mill Co. (Wash.)	do	Colby, Wash.
50	Frt.	0	R. J. Nell	do	Oak Harbor, Wash.
51	Frt.	1	New York Central R. R. Co. (N. Y.)	New York, N. Y.	6 Beaver Street.
52	Frt.	1	do	do	Do.
53	Frt.	1	Merritt-Chapman & Scott Corporation (Del.)	do	17 Battery Place.
54	Frt.	1	Standard Dredging Co. (N. J.)	do	Jersey City, N. J.
55	Frt.	1	Lighterage Corporation (N. Y.)	do	56 Beaver Street.
56	Drg.	2	M. J. Dady Engineering & Contracting Co. (N. Y.).	do	367 Fulton Street (B.).
57	Pas.	1	J. R. Cresap	Pittsburgh, Pa.	Moundsville, W. Va.
58	Frt.	0	New York Central R. R. Co. (N. Y.)	New York, N. Y.	6 Beaver Street.
59	Frt.	1	Wright & Cobb Lighterage Co. (N. Y.)	do	17 Battery Place.
60	Tnk.	1	Crew Levick Co. (Pa.)	Philadelphia, Pa.	219 North Broad Street.
61	Tnk.	1	do	do	Do.
62	Frt.	1	New York Central R. R. Co. (N. Y.)	New York, N. Y.	6 Beaver Street.
63	Frt.	1	Paul Barge & Transportation Co. (Md.)	Baltimore, Md.	Stewart Building.
64	Frt.	0	Alaska Packers' Association (Calif.)	Port Townsend, Wash.	
65	Frt.	1	Mesick & Mesick (N. J.)	New York, N. Y.	1 Broadway.
66	Frt.	1	do	do	Do.
67	Frt.	2	Southern Pacific Co. (Ky.)	do	Pier 49, North River.
68	Frt.	0	Dunbar & Sullivan Dredging Co. (N. Y.)	Buffalo, N. Y.	Erie County Bank Building.
69	Frt.	0	Alexander Allan	Nome, Alaska	
70	Frt.	0	Dunbar & Sullivan Dredging Co.	Buffalo, N. Y.	Do.
71	Frt.	0	Michigan Northern Power Co. (Mich.)	Marquette, Mich.	Sault Ste. Marie, Mich.
72	Drg.	2	Guy A. Hemenger	Port Huron, Mich.	Algonac, Mich.
73	Drg.	1	do	do	Do.
74	Frt.	2	B. & O. R. R. Co. (Md)	Baltimore, Md.	Baltimore and Charles Streets.
75	Frt.	1	Arco Transportation Corporation (N. Y.)	Buffalo, N. Y.	Foot Austin Street.

[3] Formerly barge O. D. No. 52.

[4] Formerly barge Chas. G. Blades.

Line No.	Official No.	Rig	Name of vessel	Tonnage		Register dimensions			When built	Where built
				Gross	Net	Length	Breadth	Depth		
						Feet	*Feet*	*Feet*		
1	167188	Brg.	Cumberland	914	888	214.0	32.0	14.3	1918	Norfolk, Va.
2	167477	Brg.	Cumberland	167	167	103.2	29.3	6.0		Unknown.
3	51413	Brg.	Currituck	382	382	162.0	23.8	11.0	1909	Elkton, Md.
4	166164	Scw.	Curtis Bay	257	257	131.3	23.5	9.1	1912	Curtis Bay, Md.
5	166827	Brg.	Curtis No. 1	31	31	49.7	19.7	2.7	1917	Long Beach, Calif.
6	168415	Brg.	Curtis No. 2	44	36	51.4	22.7	4.2	1918	Los Angeles, Calif.
7	163121	Brg.	CYCLOPS	324	324	96.0	38.4	9.8	1907	Philadelphia, Pa.
8	166212	Brg.	Cyrus	316	311	110.5	32.5	9.5	1916	Gildersleeve, Conn.
9	165878	Scw.	D	195	195	101.0	32.0	7.0	1911	Baltimore, Md.
10	168535	Scw.	D-1	241	241	85.5	38.8	7.7	1922	North Tonawanda, N. Y.
11	35617	Scw.	D. 35	607	607	137.0	36.2	12.7	1903	Duluth, Minn.
12	162282	Scw.	D. 37 (steel)	715	675	130.0	36.0	12.6	1904	Manitowoc, Wis.
13	166797	Scw.	D. E	201	201	99.8	38.0	6.1	1917	Buffalo, N. Y.
14	35613	Scw.	D. L. Co. XVI	184	184	90.2	32.2	7.3	1902	Olympia, Wash.
15	163678	Scw.	D. L. Co. XVII	113	113	82.0	26.4	6.0	1908	Seattle, Wash.
16	163679	Scw.	D. L. Co. XVIII	113	113	82.0	26.4	6.0	1908	do.
17	163707	Scw.	D. L. Co. XIX	104	104	81.6	26.0	6.0	1908	do.
18	30162	Scw.	[1] D. L. Co. XX	234	234	110.3	30.3	7.2	1899	do.
19	164524	Scw.	D. L. Co. XXI	32	32	50.0	20.0	4.0	1911	do.
20	164544	Scw.	D. L. Co. XXII	23	23	50.0	15.0	4.0	1907	Bremerton, Wash.
21	164681	Brg.	D. L. Co. XXIII	534	534	121.6	42.0	12.1	1904	Hoquiam, Wash.
22	164210	Scw.	[2] D. L. Co. XXV	119	119	80.2	26.0	6.8	1910	Port Townsend, Wash.
23	165400	Scw.	D. L. Co. XXVI	752	752	111.6	37.0	7.5	1913	Seattle, Wash.
24	165472	Scw.	D. L. Co. XXVII	279	279	112.0	37.0	7.5	1913	do.
25	165616	Scw.	D. L. Co. XXVIII	166	166	89.9	28.0	7.6	1914	do.
26	165622	Scw.	D. L. Co. XXIX	166	166	89.9	28.0	7.6	1914	do.
27	167041	Scw.	D. L. Co. XXX	494	494	122.0	41.1	11.0	1917	Port Townsend, Wash.
28	167067	Scw.	D. L. Co. XXXI	494	494	122.0	41.0	11.0	1917	Hadlock, Wash.
29	167135	Scw.	D. L. Co. XXXII	272	272	111.7	37.0	7.7	1918	do.
30	167339	Scw.	D. L. Co. XXXIII	562	562	128.0	41.0	11.1	1918	do.
31	167709	Scw.	D. L. Co. XXXV	194	194	98.4	32.2	7.2	1919	do.
32	167710	Scw.	D. L. Co. XXXVI	194	194	98.4	32.2	7.2	1919	do.
33	168419	Scw.	[3] D. L. Co. XXXVII	380	380	110.0	35.8	10.8	1922	Port Blakely, Wash.
34	166811	Scw.	[4] D. L. Co. XXXVIII	190	190	90.1	32.0	7.7	1917	do.
35	167593	Scw.	D. L. No. 1	17	17	37.4	14.9	3.9	1919	Holly, Wash.
36	164929	Brg.	D. C. W. No. 2	11	11	40.0	11.9	2.5	1912	Sabula, Iowa.
37	162369	Scw.	D. L. Co. No. IV	105	105	80.8	26.8	6.0	1903	Olympia, Wash.
38	162370	Scw.	D. L. Co. No. V	105	105	80.0	26.8	6.0	1903	Seattle, Wash.
39	162373	Scw.	D. L. Co. No. XIII	103	103	82.6	24.9	6.0	1904	Olympia, Wash.
40	162374	Scw.	D. L. Co. No. XIV	103	103	82.6	24.9	6.0	1904	Seattle, Wash.
41	162375	Scw.	D. L. Co. No. XV	156	156	91.0	29.0	7.0	1904	Olympia, Wash.
42	167473	Scw.	D. L. Co. No. XXXIV	420	420	152.0	40.0	7.8	1919	Hadlock, Wash.
43	166972	Scw.	[5] D. L. Co. No. XLIII	248	248	90.0	33.9	9.3	1917	Port Blakely, Wash.
44	169269	Scw.	D. L. Co. No. XLVI	290	290	99.9	35.9	9.3	1925	do.
45	169270	Scw.	D. L. Co. No. XLVII	286	286	100.0	35.8	9.3	1925	do.
46	165538	Brg.	D. N. Co. No. 100 (steel)	342	342	150.0	30.0	8.2	1913	Ambridge, Pa.
47	165539	Brg.	D. N. Co. No. 101 (steel)	342	342	150.0	30.0	8.2	1913	do.
48	165540	Brg.	D. N. Co. No. 102 (steel)	342	342	150.0	30.0	8.2	1913	do.
49	165541	Brg.	D. N. Co. No. 103 (steel)	342	342	150.0	30.0	8.2	1913	do.
50	165542	Brg.	D. N. Co. No. 104 (steel)	342	342	150.0	30.0	8.2	1913	do.
51	166244	Scw.	D. S. S. Co. No. 1	41	41	60.0	20.0	4.2	1916	Seattle, Wash.
52	167166	Scw.	D. S. S. Co. No. 4	18	18	40.3	15.9	3.6	1917	Port Blakely, Wash.
53	167167	Scw.	D. S. S. Co. No. 5	30	30	54.3	18.0	3.8	1918	do.
54	167165	Scw.	D. S. S. Co. No. 6	17	17	40.0	16.0	3.6	1918	Seattle, Wash.
55	166656	Scw.	D. S. S. Co. No. 2	37	37	59.7	18.0	4.3	1917	do.
56	166676	Scw.	D. S. S. Co. No. 3	30	30	50.0	18.0	4.2	1917	Bremerton, Wash.
57	167518	Scw.	D. S. S. Co. No. 7	49	49	66.2	22.0	4.0	1919	Anacortes, Wash.
58	167554	Scw.	D. S. S. Co. No. 8	33	33	54.1	18.0	4.0	1919	Seattle, Wash.
59	168891	Scw.	D. S. S. Co. No. 9	18	18	40.1	14.0	4.0	1924	do.
60	169112	Scw.	D. & W. No. 1 (steel)	23	23	40.3	20.3	3.2	1915	Detroit, Mich.
61	162623	Brg.	D. H. Opdenbrouw	210	210	99.0	31.0	7.7	1904	Kingston, N. Y.
62	165586	Scw.	D. J. Moran No. 1	34	34	60.1	20.0	3.2	1898	Sault Ste. Marie, Mich.
63	35533	Brg.	D. J. Mulqueen	267	267	104.2	24.0	10.6	1894	Jersey City, N. J.
64	166915	Brg.	D. J. Mulqueen, jr	484	484	115.0	31.4	13.1	1917	Kingston, N. Y.
65	168614	Brg.	D. P. Cooper	257	257	97.0	25.8	11.1	1923	do.
66	167792	Brg.	D. T. Sheridan	872	859	204.5	32.0	14.7	1920	Camden, N. J.
67	168598	Brg.	Dacula	2,234	2,234	266.8	46.6	23.8	1919	Olympia, Wash.
68	169106	Drg.	Dade	236	233	109.9	34.2	7.2	1924	Baltimore, Md.
69	162086	Brg.	Daisy	421	421	135.5	25.4	13.2	1903	Long Island City, N. Y.
70	163726	Scw.	Daisy D	174	174	82.2	32.1	7.3	1909	Everett, Wash.
71	162936	Brg.	Dakota	390	390	164.9	38.4	7.1	1906	St. Michael, Alaska.
72	167341	Brg.	Dakota	215	215	91.0	32.0	8.5	1915	Brooklyn, N. Y.
73	165086	Brg.	Dallas	191	191	85.9	30.1	8.3	1912	Kingston, N. Y.
74	162123	Cnl.	Damas S	102	97	96.0	17.4	7.8	1905	Champlain, N. Y.
75	35560	Scw.	Dan	18	18	45.4	14.2	3.6	1896	Anacortes, Wash.
76	165768	Scw.	Dan McCoy	40	40	58.0	17.8	4.6	1914	Sault Ste. Marie, Mich.
77	163403	Brg.	Daniel	414	414	110.0	28.9	12.4	1907	South Rondout, N. Y.

[1] Formerly scow Ajax.
[2] Formerly scow C. C. Co. No. 2.
[3] Formerly scow Cary-Davis No. 1.
[4] Formerly scow P. B. T. Co. No. 12.

Line No.	Service	Crew	Name of owner	Home port	Address of owner
1	Frt.	1	Southern Transportation Co. (N. J.)	Philadelphia, Pa.	Commercial Trust Building.
2	Frt.	1	Tourney Transportation Co. (Del.)	Wilmington, Del.	7 West Tenth Street.
3	Frt.	1	Southern Transportation Co. (N. J.)	Philadelphia, Pa.	Commercial Trust Building.
4	Frt.	0	Davison Chemical Co.	Baltimore, Md.	Garrett Building.
5	Fsh.	2	Curtis Corporation (Calif.)	Los Angeles, Calif.	Long Beach, Calif.
6	Fsh.	1	do	do	Do.
7	Frt.	1	Southern Pacific Co. (Ky.)	New York, N. Y.	Pier 49, North River.
8	Frt.	0	Oliver Gildersleeve & Sons (Conn.)	Hartford, Conn.	Gildessleeve, Conn.
9	Frt.	1	H. L. Walker	Baltimore, Md.	Marine Bank Building.
10	Msc.	1	Dunbar & Sullivan Dredging Co. (N. Y.)	Buffalo, N. Y.	Erie County Bank Building.
11	Frt.	1	Great Lakes Dredge & Dock Co. (N. J.)	Duluth, Minn.	First National Bank Building.
12	Frt.	0	do	do	Do.
13	Frt.	2	Squaw Island Sand & Gravel Corporation (N. Y.).	Buffalo, N. Y.	101 Columbia Street.
14	Frt.	0	Drummond Lighterage Co. (Wash.)	Seattle, Wash.	Colman Building.
15	Frt.	0	do	do	Do.
16	Frt.	0	do	do	Do.
17	Frt.	0	do	do	Do.
18	Frt.	0	L. C. Henry	do	Northern Life Building.
19	Frt.	0	J. M. Colman Co. (Wash.)	do	Colman Block.
20	Frt.	0	George Inlet Packing Co. (Oreg.)	Ketchikan, Alaska	
21	Frt.	0	Drummond Lighterage Co. (Wash.)	Seattle, Wash.	Do.
22	Frt.	0	do	do	Do.
23	Frt.	0	Morrison Mill Co. (Wash.)	do	Bellingham, Wash.
24	Frt.	0	Drummond Lighterage Co. (Wash.)	do	Colman Building.
25	Frt.	0	do	do	Do.
26	Frt.	0	do	do	Do.
27	Frt.	1	do	do	Do.
28	Frt.	0	do	do	Do.
29	Frt.	0	do	do	Do.
30	Frt.	0	do	do	Do.
31	Frt.	0	do	do	Do.
32	Frt.	0	do	do	Do.
33	Frt.	0	do	do	Do.
34	Frt.	0	do	do	Do.
35	Frt.	0	William E. Dow	do	Holly, Wash.
36	Frt.	2	W. W. Whitney	Dubuque, Iowa	
37	Frt.	0	Mrs. K. Winkler	Seattle, Wash.	1415 Boylston Avenue.
38	Frt.	0	do	do	Do.
39	Frt.	0	Hoonah Packing Co. (Wash.)	Jeneau, Alaska	Hoonah, Alaska.
40	Frt.	1	Martin Hefner	Seattle, Wash.	Bremerton, Wash.
41	Frt.	0	Drummond Lighterage Co. (Wash.)	do	Colman Building.
42	Frt.	0	do	do	Do.
43	Frt.	0	do	do	Do.
44	Frt.	0	do	do	Do.
45	Frt.	0	do	do	Do.
46	Frt.	1	Direct Navigation Co. (Tex.)	Houston, Tex.	
47	Frt.	1	do	do	
48	Frt.	1	do	do	
49	Frt.	1	do	do	
50	Frt.	1	do	do	
51	Fsh.	0	A. & P. Products Corporation (N. Y.)	Ketchikan, Alaska	
52	Fsh.	0	Deep Sea Salmon Co. (Wash.)	Juneau, Alaska	Port Althrop, Alaska.
53	Fsh.	0	do	do	Do.
54	Fsh.	0	do	do	Do.
55	Fsh.	0	do	do	Do.
56	Fsh.	0	do	do	Do.
57	Fsh.	0	do	do	Do.
58	Fsh.	0	do	do	Do.
59	Fsh.	0	do	do	Do.
60	Frt.	0	Detroit & Windsor Ferry Co. (Mich.)	Detroit, Mich.	Foot Woodward Avenue.
61	Frt.	1	Daniel H. Mowell	New York, N. Y.	277 Broadway.
62	Pld.	1	John K. Moran	Marquette, Mich.	Sault Ste. Marie, Mich.
63	Frt.	1	Mesick & Mesick (N. J.)	New York, N. Y.	1 Broadway.
64	Frt.	0	D. J. Mulqueen	do	681 Harrison Place West.
65	Frt.	1	James F. Dwyer	Albany, N. Y.	Kingston, N. Y.
66	Frt.	2	D. T. Sheridan	Philadelphia, Pa.	127 Walnut Street.
67	Frt.	6	Washington Tug & Barge Co. (Wash.)	Seattle, Wash.	Pier 40.
68	Drg.	18	Dixie Dredging Co. (Fla.)	Miami, Fla.	Hollywood, Fla.
69	Frt.	1	McWilliams Bros. (N. Y.)	New York, N. Y.	1 Broadway.
70	Frt.	0	Canyon Lumber Co. (Wash.)	Seattle, Wash.	Everett, Wash.
71	Frt.	1	American Yukon Navigation Co. (W. Va.)	Eagle, Alaska	Skagway, Alaska.
72	Frt.	1	Daniel Smith	New York, N. Y.	636 Fifty-first Street (B.).
73	Frt.	1	Mallory Steamship Co. (Me.)	do	Pier 36, North River.
74	Frt.	1	Adolph Paissant	Rouses Point, N. Y.	Champlain, N. Y.
75	Frt.	0	Fidalgo Island Packing Co. (Me.)	Seattle, Wash.	Anacortes, Wash.
76	Lgt.	1	Samuel Shields	Marquette, Mich.	Sault Ste. Marie, Mich.
77	Frt.	0	Annie H. Bulley	New York, N. Y.	1 Broadway.

[8] Formerly scow H. & S. No. 18.

Line No.	Official No.	Rig	Name of vessel	Tonnage		Register dimensions			When built	Where built
				Gross	Net	Length	Breadth	Depth		
						Feet	*Feet*	*Feet*		
1	165791	Scw.	Daniel H	69	69	74.5	21.3	4.3	1910	Buffalo, N. Y.
2	167381	Brg.	Daniel B. Flannery	427	427	111.4	29.2	13.0	1918	South Rondout, N. Y.
3	165964	Cnl.	Daniel G. O'Day	138	138	95.7	17.4	8.9	1909	Durhamville, N. Y.
4	164408	Brg.	Daniel T. Gilmartin	305	305	111.8	33.0	8.7	1910	Brooklyn, N. Y.
5	219095	Brg.	[1] Dansonia	1,018	956	210.3	33.4	7.0	1903	Boston, Mass.
6	168499	Brg.	Danville	297	297	100.2	25.9	11.0	1922	Kingston, N. Y.
7	165000	Scw.	Darling No. 2	14	14	36.5	14.0	3.6	1912	Olympia, Wash.
8	167371	Brg.	David R	330	313	105.6	27.2	11.2	1918	Rondout, N. Y.
9	167443	Brg.	David Foster	447	447	112.0	30.0	13.1	1918	Kingston, N. Y.
10	162041	Brg.	David E. Leach	347	347	111.1	27.0	11.2	1903	Rondout, N. Y.
11	165285	Cnl.	David E. Sanders	108	100	96.0	17.5	7.8	1913	do
12	167929	Brg.	David G. Eberle	665	665	130.3	33.4	14.1	1920	Kingston, N. Y.
13	165783	Brg.	Davis	8	8	50.0	12.1	2.2	1913	Davis Ferry, Tenn.
14	35594	Brg.	Dawn	30	30	65.0	14.8	4.6	1901	Wells Island, N. Y.
15	165281	Scw.	Dawn	116	116	64.5	20.4	5.0	1913	Tacoma, Wash.
16	166681	Scw.	Dawn II	77	77	50.0	18.0	3.8	1914	Bellevue, Wash.
17	166682	Scw.	Dawn III	28	28	50.0	18.0	3.8	1914	do
18	169187	Brg.	Day Light Ferry	6	6	32.5	12.2	2.3	1925	Marianna, Ark.
19	166620	Brg.	Dayton	311	311	79.7	28.4	7.2	1917	Brooklyn, N. Y.
20	168558	Brg.	Dayton	481	481	100.0	32.3	8.8	1922	do
21	169042	Brg.	Dayton	5	5	55.0	9.8	1.3	1923	Bigspring, Tenn.
22	169186	Brg.	Dayton	6	6	47.3	9.9	2.0	1925	Dayton, Ohio
23	164368	Brg.	Daytona	170	170	86.6	30.4	7.2	1907	Kingston, N. Y.
24	164867	Scw.	Decatur No. 1	8	8	36.0	11.4	2.9	1912	Anacortes, Wash.
25	167663	Scw.	Deep Sea Salvage Co. No. 1	52	52	41.0	30.7	4.2	1919	Seattle, Wash.
26	162801	Scw.	Deering No. 1	30	30	40.2	20.1	4.5	1906	do
27	162802	Scw.	Deering No. 2	30	30	40.2	20.1	4.5	1906	do
28	166194	Brg.	Deer Park	298	298	79.8	28.6	6.5	1915	Mariners Harbor, N.Y.
29	35532	Brg.	Defender	324	324	110.4	20.6	10.3	1895	South Rondout, N. Y.
30	164801	Brg.	Defiance	15	15	60.0	14.0	2.8	1912	Terre Haute, Ind.
31	165186	Drg.	Defiance	742	742	120.0	39.6	11.4	1912	Green Bay, Wis.
32	166185	Brg.	De Land	192	192	90.5	30.9	8.0	1913	Keyport, N. J.
33	162411	Brg.	Delaware	418	418	183.8	23.8	10.9	1905	Elkton, Md.
34	168364	Brg.	DELAWARE	351	343	135.0	34.0	8.8	1922	Chester, Pa.
35	35529	Brg.	Delhi	457	457	143.9	30.9	11.1	1896	Elizabethport, N. J.
36	162393	Brg.	Delta	76	76	85.5	24.3	4.2	1905	Seattle, Wash.
47	166646	Brg.	Delta	456	456	100.6	30.6	8.9	1917	Brooklyn, N. Y.
38	166477	Brg.	Denison	175	175	85.7	30.0	7.8	1913	do
39	168843	Brg.	Denison	283	283	99.4	34.2	9.4	1923	Kingston, N. Y.
40	212000	Brg.	Dentist	120	120	64.9	22.0	4.5	1913	Sitka, Alaska
41	169212	Brg.	Denton's Ferry	7	7	51.0	11.6	1.9	1923	Cotter, Ark.
42	164909	Brg.	Derrick	23	23	50.6	16.0	3.8	1909	Alexandria Bay, N. Y.
43	164473	Scw.	DERRICK NO. 5	329	329	89.3	40.1	9.0	1911	Buffalo, N. Y.
44	164008	Scw.	Derrick No. 11	143	143	56.0	30.0	6.8	1873	Cleveland, Ohio
45	169185	Brg.	Derrick & Hoister No. 2	103	103	64.0	32.0	5.9		Unknown
46	163452	Scw.	DESTROYER	356	356	106.0	30.2	6.0	1907	Ferrysburg, Mich.
47	167990	Scw.	Detour	575	575	139.2	44.0	12.0	1920	Detour, Mich.
48	168048	Brg.	De Vall's Bluff Ferry	12	12	60.7	16.0	1.6	1920	De Valls Bluff, Ark.
49	165523	Brg.	Devotion	294	294	112.7	34.1	8.3	1906	Kingston, N. Y.
50	35577	Brg.	Dexter	114	98	75.5	25.0	7.3	1900	Brooklyn, N. Y.
51	164355	Brg.	Diamond K No. 2	41	41	74.0	15.0	5.4	1911	Utsalady, Wash.
52	25550	Brg.	Diamond State	380	361	160.0	23.4	12.0	1898	Milford, Del.
53	51277	Brg.	[2] Diascond	373	373	154.8	23.4	11.4	1906	Elkton, Md.
54	168341	Scw.	Dick	339	339	121.4	40.4	7.8	1922	Everett, Wash.
55	35556	Brg.	Dispatch	193	193	90.5	23.0	9.2	1899	Rondout, N. Y.
56	167367	Brg.	Dittmar No. 20	488	480	115.5	31.0	13.6	1918	Kingston, N. Y.
57	168609	Brg.	[3] Division of Operations No. 4	588	588	110.7	33.0	8.8	1918	Bayonne, N. J.
58	165084	Scw.	Dix	11	11	33.8	14.2	2.6	1912	Hoquiam, Wash.
59	163774	Scw.	Dixie	8	8	34.3	10.1	3.0	1906	La Conner, Wash.
60	167917	Brg.	Dixie	393	393	240.0	28.0	7.5	1910	Cincinnati, Ohio
61	35600	Scw.	Dixie No. 1	10	10	46.2	12.1	2.4	1901	Beach, Wash.
62	35601	Scw.	Dixie No. 2	10	10	46.2	12.1	2.4	1901	do
63	35610	Scw.	Dixie No. 3	14	14	46.0	13.0	3.0	1902	Chuckanut, Wash.
64	163858	Scw.	Dixie No. 4	26	26	51.0	15.6	4.1	1909	Bellingham, Wash.
65	164493	Scw.	Dixie No. 5	26	26	51.0	15.9	4.1	1911	do
66	165241	Scw.	Dixie No. 6	34	34	60.0	16.0	4.0	1913	Anacortes, Wash.
67	165256	Scw.	Dixie No. 7	34	34	60.0	16.0	4.0	1913	do
68	166059	Scw.	Dixie No. 8	29	29	57.7	16.0	4.0	1915	Friday Harbor, Wash.
69	166831	Scw.	Dixie No. 9	30	30	56.3	15.9	4.1	1917	Bellingham, Wash.
70	166861	Scw.	Dixie No. 10	30	30	56.3	15.0	4.1	1917	do
71	165305	Cnl.	Dr. G. W. Crissey	104	97	96.0	17.4	7.5	1913	Waterford, N. Y.
72	165200	Cnl.	Dr. John A. Hayden	104	98	96.5	17.6	8.0	1907	Champlain, N. Y.
73	166151	Brg.	[4] Dolly Doherty	437	437	111.8	29.5	13.3	1915	Kingston, N. Y.
74	164905	Brg.	Dominick No. 1	299	299	111.1	36.6	8.7	1912	Brooklyn, N. Y.
75	35475	Brg.	Donald	323	312	149.5	37.5	9.1	1883	Mystic River, Conn.
76	164301	Brg.	Donald	451	434	116.5	30.2	12.0	1910	Gildersleeve, Conn.
77	167631	Brg.	Dooley Ferry	8	8	49.3	11.0	1.6	1914	Fulton, Ark.

[1] Formerly barge Jack O'Lantern.

[2] Formerly barge Majestic.

Line No.	Service	Crew	Name of owner	Home port	Address of owner
1	Fer.	2	Buffalo and Grand Island Ferry Co. (N. Y.)	Buffalo, N. Y.	Grand Island, N. Y.
2	Frt.	0	Daniel B. Flannery	New York, N. Y.	1 Broadway.
3	Frt.	1	Wm. Hollenbeck	Buffalo, N. Y.	Foot Genesee Street.
4	Frt.	1	William Kenny	New York, N. Y.	449 Fiftieth Street (B.).
5	Pas.	7	Marine Amusement Co. (Mass.)	Boston, Mass.	209 Washington Street.
6	Frt.	1	New York Central R. R. Co. (N. Y.)	New York, N. Y.	6 Beaver Street.
7	Frt.	0	J. J. Brenner Oyster Co. (Wash.)	Tacoma, Wash.	Olympia, Wash.
8	Frt.	3	Mystic Steamship Co	Boston, Mass.	111 Devonshire Street.
9	Frt.	1	Richard J. Foster	New York, N. Y.	11 Broadway.
10	Frt.	0	John F. Leach	do	1 Broadway.
11	Frt.	1	Estate of Halsey B. Morey	Albany, N. Y.	Schuylerville, N. Y.
12	Frt.	1	McWilliams Bros. (N. Y.)	New York, N. Y.	1 Broadway.
13	Fer.	1	C. H. Davis	Chattanooga, Tenn.	Loudon, Tenn.
14	Frt.	1	William Slate	Cape Vincent, N. Y.	Alexandria Bay, N. Y.
15	Fsh.	0	Southern Alaska Canning Co. (Wash.)	Seattle, Wash.	Central Building.
16	Fsh.	0	Ole Husvik	Juneau, Alaska	Petersburg, Alaska
17	Fsh.	0	Southern Alaska Canning Co. (Wash.)	Seattle, Wash.	Central Building.
18	Pas.	1	Lee County, Ark.	Memphis, Tenn.	Marianna, Ark.
19	Frt.	1	B. & O. R. R. Co. (Md.)	Baltimore, Md.	Baltimore and Charles Streets.
20	Frt.	1	New York Central R. R. Co. (N. Y.)	New York, N. Y.	6 Beaver Street.
21	Fer.	1	Joe Brubb	Chattanooga, Tenn.	Bigsprings, Tenn.
22	Pas.	1	J. S. Frazier	do	Dayton, Tenn.
23	Frt.	1	Clyde Steamship Co. (Me.)	New York, N. Y.	Pier 36, North River.
24	Frt.	0	Decatur Fish Co. (Wash.)	Port Townsend, Wash.	Anacortes, Wash.
25	Frt.	0	Deep Sea Salvage Co. (Wash.)	Seattle, Wash.	
26	Frt.	0	Sam Magids	Nome, Alaska	Deering, Alaska.
27	Frt.	0	do	do	Do.
28	Frt.	1	B. & O. R. R. Co. (Md.)	Baltimore, Md.	Baltimore and Charles Streets.
29	Frt.	1	McWilliams Bros. (N. Y.)	New York, N. Y.	1 Broadway.
30	Pas.	2	Mamie Large	Evansville, Ind.	Terre Haute, Ind.
31	Drg.	1	Greiling Bros. Co	Milwaukee, Wis.	Green Bay, Wis.
32	Frt.	0	Clyde Steamship Co. (Me.)	New York, N. Y.	Pier 36, North River.
33	Frt.	1	Southern Transportation Co. (N. J.)	Philadelphia, Pa.	Commercial Trust Building.
34	Tnk.	2	Gulf Refining Co. (Tex.)	Port Arthur, Tex.	West Port Arthur, Tex.
35	Frt.	1	New York, Ontario & Western Ry. Co. (N. Y.)	New York, N. Y.	Foot West Forty-second Street.
36	Frt.	0	Alaska Yukon Transportation Co	Seward, Alaska	Bethel, Alaska.
37	Frt.	1	New York Central R. R. Co. (N. Y.)	New York, N. Y.	6 Beaver Street.
38	Frt.	2	Mallory Steamship Co. (Me.)	do	Pier 36, North River.
39	Frt.	1	Southern Pacific Co. (Ky.)	do	Pier 49, North River.
40	Fsh.	2	H. Nordness	Ketchikan, Alaska	
41	Pas.	1	B. C. Hurst	Memphis, Tenn.	Cotter, Ark.
42	Frt.	1	George C. Boldt	Cape Vincent, N. Y.	Alexandria Bay, N. Y.
43	Frt.	5	Great Lakes Dredge & Dock Co. (N. J.)	Duluth, Minn.	First National Bank Building.
44	Frt.	6	do	do	Do.
45	Frt.	1	S. Budd Mandell	New York, N. Y.	33 Rector Street.
46	Frt.	0	M. Sullivan Dredging Co. (Mich.)	Detroit, Mich.	853 Iroquois Building.
47	Frt.	2	T. L. Duroeher	Marquette, Mich.	Detour, Mich.
48	Pas.	1	J. M. McClintock	St. Louis, Mo.	De Valls Bluff, Ark.
49	Frt.	1	Edward L. Mayone	New York, N. Y.	420 East One hundred and twenty-fifth Street.
50	Frt.	1	New York Central R. R. Co. (N. Y.)	do	6 Beaver Street.
51	Frt.	0	United Fisherman's Packing Co. (Wash.)	Seattle, Wash.	226 Burke Building.
52	Frt.	1	Charles L. Walker	Philadelphia, Pa.	113 Walnut Street.
53	Frt.	2	Southern Transportation Co. (N. J.)	do	Commercial Trust Building.
54	Frt.	0	Canyon Lumber Co. (Wash.)	Seattle, Wash.	Everett, Wash.
55	Frt.	0	Red Star Towing Transportation Co. (W. Va.)	New York, N. Y.	17 Battery Place.
56	Frt.	1	W. F. & R. Boat Builders (N. Y.)	Albany, N. Y.	Kingston, N. Y.
57	Frt.	1	U. S. Shipping Board	New York, N. Y.	Customhouse.
58	Frt.	0	Ivar Chilman	Port Townsend, Wash.	Hoquiam, Wash.
59	Frt.	0	William H. Smith	do	Bay View, Wash.
60	Pas.	3	Natchez and Louisiana R. R. Transportation Co. (Pa.).	Baton Rouge, La.	Natchez, Miss.
61	Frt.	0	Astoria & Puget Sound Packing Co. (Wash.)	Seattle, Wash.	Bellingham, Wash.
62	Frt.	0	do	do	Do.
63	Frt.	0	do	do	Do.
64	Frt.	0	Astoria & Puget Sound Canning Co. (Wash.)	Juneau, Alaska	Excursion Inlet, Alaska.
65	Frt.	0	do	do	Do.
66	Fsh.	0	do	do	Do.
67	Fsh.	0	do	do	Do.
68	Fsh.	0	do	do	Do.
69	Fsh.	0	do	Seattle, Wash.	Bellingham, Wash.
70	Fsh.	0	do	do	Do.
71	Frt.	1	Napoleon J. Glode	Rouses Point, N. Y.	Champlain, N. Y.
72	Frt.	1	Ulic Blain	do	Do.
73	Frt.	1	Mary D. Cutler	New York, N. Y.	480 Central Park W
74	Frt.	1	Anthony O'Boyle	do	11 Moore Street.
75	Frt.	2	Thames Tow Boat Co. (Conn.)	New London, Conn.	
76	Frt.	1	James McWilliams Blue Line (N. J.)	New York, N. Y.	1 Broadway.
77	Pas.	1	Anna Betts	Memphis, Tenn.	Hope, Ark

[3] Formerly barge U. S. Q. M. C. Barge 330.

[4] Formerly barge Cullen No. 150.

Line No.	Official No.	Rig	Name of vessel	Tonnage		Register dimensions			When built	Where built
				Gross	Net	Length	Breadth	Depth		
						Feet	*Feet*	*Feet*		
1	166283	Brg.	Dora	29	29	43.0	11.5	2.8	1915	Rock Island, Ill.
2	31552	Brg.	[1] Dorchester	361	361	154.6	23.5	11.2	[1]1908	Elkton, Md.
3	157569	Scw.	Dorothy	11	11	37.0	10.3	3.5	1900	San Francisco, Calif.
4	168681	Brg.	DOROTHY	19	19	52.2	17.7	2.5	1923	Grafton, Ill.
5	168942	Brg.	Dorothy	96	96	110.6	22.0	4.7	1923	Knoxville, Tenn.
6	163700	Scw.	Dorothy D	252	252	119.7	32.2	7.3	1908	Everett, Wash.
7	168325	Brg.	Dorothy Hazel	526	526	100.0	31.9	8.9	1920	Tottenville, N. Y.
8	163665	Brg.	Dorothy May	432	432	114.0	29.2	12.5	1908	South Rondout, N. Y.
9	168908	Brg.	Dot	59	59	97.0	17.0	4.6	1923	Delanco, N. J.
10	164051	Brg.	Douglass	406	406	161.6	35.4	9.0	1910	Lake Charles, La.
11	169238	Brg.	Dove	365	365	85.2	30.0	7.7	1925	West New Brighton, N.Y.
12	166752	Brg.	Dover	312	312	81.7	28.1	7.5	1917	Brooklyn, N. Y.
13	168918	Brg.	Drayton T. Thurston	266	266	107.0	22.0	11.3	1924	Cohoes, N. Y.
14	163024	Scw.	Dredge No. 1	431	33	102.9	32.1	9.4	1894	Buffalo, N. Y.
15	168582	Drg.	Dredge No. 1	263	213	90.8	34.5	7.8	1923	Baltimore, Md.
16	168838	Brg.	Dredge No. 3	284	284	126.0	60.0	4.0	1912	Pittsburgh, Pa.
17	168839	Drg.	Dredge No. 4	118	118	70.0	36.0	5.0	1913	do
18	168840	Drg.	Dredge No. 5	115	115	80.0	32.0	5.0	1914	do
19	163022	Scw.	DREDGE No. 7	826	146	110.6	40.0	12.7	1901	Ferrysburg, Mich.
20	168837	Drg.	Dredge No. 7	89	89	64.0	30.0	4.0	1915	Pittsburgh, Pa.
21	169264	Drg.	Dredge No. 9	651	651	225.0	35.5	8.6	1886	Unknown
22	162048	Brg.	Dresden	210	190	100.0	23.0	9.5	1903	Brooklyn, N. Y.
23	164006	Scw.	Drill No. 3	406	406	110.0	30.0	6.6	1907	Chicago, Ill.
24	164002	Scw.	DRILL No. 5	526	526	137.6	32.0	6.6	1908	Buffalo, N. Y.
25	165339	Brg.	Drill Boat No. 1	651	651	140.0	35.0	8.0	1913	Wyandotte, Mich.
26	164305	Scw.	DRILL BOAT No. 4	489	489	132.0	35.8	6.8	1908	Cleveland, Ohio.
27	165085	Scw.	Drill Boat No. 8	335	335	131.6	36.0	7.6	1912	Boston, Mass.
28	165514	Brg.	Driver No. 1	58	58	56.0	20.0	3.0	1912	King Cove, Alaska.
29	166832	Brg.	Driver No. 2	33	33	43.0	17.2	4.3	1917	Port Huron, Mich.
30	168002	Scw.	Dry Dock No. 1	10	10	32.0	12.6	3.3	1920	Dockton, Wash.
31	168566	Brg.	Druzilla	9	9	44.3	17.1	1.4	1922	Beaumont, Tex.
32	167307	Brg.	Dudley Murray	236	222	105.3	22.5	10.5	1918	Whitehall, N. Y.
33	163928	Cnl.	Dudley M. Irwin	121	111	92.9	17.7	8.0	1907	Tonawanda, N. Y.
34	162630	Brg.	Duke	386	386	111.9	26.6	12.3	1905	Rondout, N. Y.
35	163393	Brg.	Duke	509	456	175.6	28.2	11.8	1907	Elkton, Md.
36	165787	Brg.	Duke	253	253	132.4	35.4	7.6	1914	Westlake, La.
37	35602	Brg.	Dumont	242	218	105.8	30.4	8.7	1901	Weehawken, N. J.
38	164075	Brg.	Dundee	438	408	100.2	31.4	8.1	1910	Port Richmond, N. Y.
39	167815	Brg.	DUQUESNE	771	759	196.8	37.1	11.3	1911	Pittsburgh, Pa.
40	166327	Brg.	Dutch Boy	326	326	101.2	34.0	10.5	1916	Mariners Harbor, N.Y.
41	166141	Scw.	Duxbak No. 1	7	7	26.5	12.0	3.0	1915	Ballard, Wash.
42	163129	Brg.	Dwight G. Cutler	468	468	167.0	36.0	10.5	1907	Algonac, Mich.
43	166502	Scw.	E	55	55	51.0	24.5	5.0	1886	Saginaw, Mich.
44	167877	Brg.	E	811	802	200.0	40.4	10.8	1920	Westlake, La.
45	167892	Scw.	E. 7	215	210	105.4	29.6	7.8	1920	Baltimore, Md.
46	167918	Scw.	E. 8	213	208	104.5	29.6	7.8	1920	do
47	163273	Brg.	E. H	217	217	96.0	32.2	8.2	1907	Brooklyn, N. Y.
48	162781	Scw.	E. B. No. 5	246	246	118.0	25.3	9.4	1892	Ludington, Mich.
49	162782	Scw.	E. B. No. 6	257	257	120.9	25.4	9.7	1892	do
50	162772	Scw.	E. B. No. 7 (steel)	542	542	125.0	30.6	11.6	1905	Manitowoc, Wis.
51	163892	Scw.	E. B. No. 8	323	323	149.5	31.0	13.0	1909	Sault Ste. Marie, Mich.
52	166974	Scw.	E. P. Co	37	32	40.5	12.0	3.0	1917	Hoquiam, Wash.
53	165660	Scw.	E. P. Co. No. 1	18	18	50.0	16.0	3.8	1914	Everett, Wash.
54	165661	Scw.	E. P. Co. No. 2	18	18	50.0	16.0	3.8	1914	do
55	165662	Scw.	E. P. Co. No. 3	18	18	50.0	16.0	3.8	1914	do
56	165952	Scw.	E. P. Co. No. 4	45	45	60.0	19.6	4.9	1915	do
57	165953	Scw.	E. P. Co. No. 5	47	47	60.3	20.0	4.9	1915	do
58	165954	Scw.	E. P. Co. No. 6	47	47	60.3	20.0	4.9	1915	do
59	164340	Scw.	E. K. W. L. Co. No. 1	48	48	60.0	20.0	4.5	1910	Hoquiam, Wash.
60	164341	Scw.	E. K. W. L. Co. No. 2	48	48	60.0	20.0	4.5	1902	do
61	168577	Brg.	E. J. R. R. & T. Co. No. 29 (steel).	501	501	162.0	36.0	9.7	1923	Chester, Pa.
62	168578	Brg.	E. J. R. R. & T. Co. No. 30 (steel).	501	501	162.0	36.0	9.7	1923	do
63	168579	Brg.	E. J. R. R. & T. Co. No. 31 (steel).	501	501	162.0	36.0	9.7	1923	do
64	168905	Brg.	E. J. R. R. & T. Co. No. 32 (steel).	304	304	126.1	32.1	9.8	1924	do
65	169231	Brg.	E. Daneau	134	134	108.0	23.0	6.9	1925	Pierreville, Quebec.
66	36906	Cnl.	E. C. Pratt	103	103	96.6	17.5	7.7	1893	Whitehall, N. Y.
67	167978	Brg.	E. D. Parks Co. No. 3	116	116	84.8	30.0	5.8	1920	Jacksonville, Fla.
68	36985	Brg.	E. E. Dale	260	260	124.2	23.6	10.4	1891	Elkton, Md.
69	165464	Cnl.	E. H. Bragg	109	103	95.5	17.5	8.6	1888	Buffalo, N. Y.
70	168880	Brg.	E. J. Morrison	330	330	115.4	33.7	9.3	1924	Brooklyn, N. Y.
71	169021	Brg.	E. O. Kamin	463	463	110.2	29.6	13.6	1924	Kingston, N. Y.
72	169167	Scw.	[2] E. R. Cashin	307	299	114.7	33.8	9.2	1918	Buffalo, N. Y.

[1] Formerly barge {a B. T. Donaldson. b Clarence McNally.

Line No.	Service	Crew	Name of owner	Home port	Address of owner
1	Pas.	1	John P. Lennon	St. Louis, Mo	Alton, Ill.
2	Frt.	1	Eastern Transportation Co. (Del.)	Wilmington, Del	Ford Building.
3	Frt.	0	H. G. Gabrielson	Nome, Alaska	
4	Pas.	1	Herman Pohlman	St. Louis, Mo	Grafton, Ill.
5	Pas.	0	Tennessee River Navigation Co. (Tenn.)	Chattanooga, Tenn	100 Water Street.
6	Frt.	0	Canyon Lumber Co. (Wash.)	Seattle, Wash	Everett, Wash.
7	Frt.	1	Wright & Cobb Lighterage Co. (N. Y.)	New York, N. Y	17 Battery Place.
8	Frt.	1	Owen McCaffrey's Sons (N. Y.)	do	1 Broadway.
9	Frt.	1	Philadelphia Paper Manufacturing Co. (Pa.)	Philadelphia, Pa	Foot Nixon Street.
10	Frt.	1	Aiken Towboat & Barge Co	Pensacola, Fla	812 South Palafox Street.
11	Frt.	1	Eclipse Lighterage & Transportation Co	New York, N. Y	Jersey City, N. J.
12	Frt.	1	B. & O. R. R. Co. (Md.)	Baltimore, Md	Baltimore and Charles Streets.
13	Frt.	1	Anthony O'Boyle	New York, N. Y	11 Moore Street.
14	Drg.	15	Great Lakes Dredge & Dock Co. (N. J.)	Duluth, Minn	First National Bank Building.
15	Drg.	12	Scully Co. (Mass.)	Boston, Mass	Cambridge, Mass.
16	Frt.	0	Iron City Sand & Gravel Co. (Pa.)	Pittsburgh, Pa	1106 Bessemer Building.
17	Drg.	0	do	do	Do.
18	Drg.	0	do	do	Do.
19	Frt.	15	Great Lakes Dredge & Dock Co. (N. J.)	Duluth, Minn	First National Bank Building.
20	Drg.	0	Iron City Sand & Gravel Co. (Pa.)	Pittsburgh, Pa	1106 Bessemer Building.
21	Drg.	4	Harbor Head Corporation	New York, N. Y	45 East Seventeenth Street.
22	Frt.	1	New York Central R. R. Co. (N. Y.)	do	6 Beaver Street.
23	Frt.	0	Great Lakes Dredge & Dock Co (N. J.)	Duluth, Minn	First National Bank Building.
24	Frt.	34	do	do	Do.
25	Frt.	16	do	do	Do.
26	Msc.	9	do	do	Do.
27	Frt.	20	do	do	Do.
28	Fsh.	0	Pacific American Fisheries (Me.)	Unalaska, Alaska	King Cove, Alaska.
29	Pld.	6	J. H. Baer	Port Huron, Mich	3129 Gratiot Avenue.
30	Frt.	0	A. J. Stuckey	Seattle, Wash	Dockton, Wash.
31	Fer.	1	Guy T. Mansfield	Port Arthur, Tex	Beaumont, Tex.
32	Frt.	1	Edward G. Murray Lighterage & Transportation Co. (N. Y.).	Albany, N. Y	Waterford, N. Y.
33	Frt.	1	Lake Champlain Transportation Co. (N. Y.)	do	Whitehall, N. Y.
34	Frt.	1	Mesick & Mesick (N. J.)	New York, N. Y	1 Broadway.
35	Frt.	3	R. Duke Wathen	Baltimore, Md	Pratt and Frederick Streets.
36	Frt.	1	D. W. Ryan Towboat Co	Houston, Tex	Foot Main Street.
37	Frt.	1	New York Central R. R. Co. (N. Y.)	New York, N. Y	6 Beaver Street.
38	Frt.	1	do	do	Do.
39	Tnk.	1	Venezuela Gulf Oil Co. (Del.)	Port Arthur, Tex	
40	Frt.	1	National Lead Co. (N. J.)	New York, N. Y	111 Broadway.
41	Frt.	0	V. H. Pederson	Seattle, Wash	Kingston, Wash.
42	Frt.	4	Cleveland Engineering Construction Co. (Ohio)	Cleveland, Ohio	778 The Arcade.
43	Frt.	0	Great Lakes Dredge & Dock Co. (N. J.)	Duluth, Minn	First National Bank Building.
44	Frt.	2	Clooney Construction & Towing Co	Morgan City, La	Westlake, La.
45	Frt.	1	Consolidated Gas, Electric Light & Power Co. (Md.).	Baltimore, Md	Lexington Building.
46	Frt.	1	do	do	Do.
47	Frt.	1	Southern Pacific Co. (Ky.)	New York, N. Y	Pier 49, North River.
48	Frt.	0	Great Lakes Dredge & Dock Co. (N. J.)	Duluth, Minn	First National Bank Building.
49	Frt.	0	do	do	Do.
50	Frt.	1	do	do	Do.
51	Frt.	2	do	do	Do.
52	Frt.	1	Washington Packing Co. (Wash.)	Seattle, Wash	Aberdeen, Wash.
53	Frt.	0	Sea Products Co. (Wash.)	do	7321 Carleton Avenue.
54	Frt.	0	Everett Packing Co. (Wash.)	do	Everett, Wash.
55	Frt.	0	do	do	Do.
56	Frt.	0	do	do	Do.
57	Frt.	0	North Pacific Packing Co. (Wash.)	do	Do.
58	Frt.	0	do	do	Do.
59	Frt.	0	E. K. Wood Lumber Co. (Calif.)	do	Aberdeen, Wash.
60	Frt.	0	Gray's Harbor Construction Co. (Wash.)	do	Hoquiam, Wash.
61	Tnk.	2	East Jersey R. R. & Terminal Co. (N. J.)	New York, N. Y	11 Broadway.
62	Frt.	2	do	do	Do.
63	Tnk.	2	do	do	Do.
64	Tnk.	1	do	do	Do.
65	Frt.	1	M. J. Callanan	Rouses Point, N. Y	Keeseville, N. Y.
66	Frt.	1	Henry Shovah, jr	Albany, N. Y	Whitehall, N. Y.
67	Frt.	0	J. E. Merrill	Jacksonville, Fla	612 East Bay Street.
68	Frt.	1	Pearson & Ludascher Lumber Co. (Pa.)	Philadelphia, Pa	Westmoreland Wharves.
69	Frt.	1	Robert C. Christian	Albany, N. Y	Waterford, N. Y.
70	Frt.	1	Cleary Bros. (N. Y.)	New York, N. Y	116 Broad Street.
71	Frt.	1	W. E. Hedger Co. (N. Y.)	do	25 Beaver Street.
72	Frt.	1	William E. Carroll	Buffalo, N. Y	Ellicott Square.

[1] Formerly U. S. Q. M. C. barge 716.

Line No.	Official No.	Rig	Name of vessel	Tonnage		Register dimensions			When built	Where built
				Gross	Net	Length	Breadth	Depth		
						Feet	*Feet*	*Feet*		
1	36973	Brg.	E. R. Clinton	420	420	179.3	23.8	11.0	1901	Elkton, Md.
2	162763	Cnl.	E. S. Chase	104	99	96.5	17.6	8.0	1906	Champlain, N. Y.
3	36731	Brg.	E. S. Tyler, jr	299	284	129.6	32.0	9.2	1881	Hartford, Conn.
4	162443	Cnl.	E. W. Davis	130	130	95.0	17.8	8.8	1893	Lockport, N. Y.
5	166841	Brg.	Ends	314	309	110.0	32.5	9.5	1917	Gildersleeve, Conn.
6	164491	Scw.	Eagle	18	18	45.0	14.0	3.6	1911	Seattle, Wash.
7	165254	Brg.	Earl	453	426	101.5	31.3	8.3	1913	Brooklyn, N. Y.
8	208800	Brg.	Earl	8	8	29.5	9.3	3.2	1911	Seattle, Wash.
9	39669	Brg.	[1] Earle A. Keeler	324	324	131.2	31.0	10.4	1888	New Haven, Conn.
10	169158	Brg.	Earl F. Foster	486	486	117.0	30.9	12.9	1922	South Rondout, N. Y.
11	163007	Scw.	[2] EARTHQUAKE	325	179	106.4	30.1	6.0	1904	Buffalo, N. Y.
12	36958	Brg.	Eastern Star	219	219	95.3	23.2	10.1	1901	Rondout, N. Y.
13	166394	Brg.	Eastport	544	544	100.7	34.8	7.4	1916	Wilmington, Del.
14	168274	Scw.	Easy	13	13	34.9	16.5	3.0	1921	Charleston, Wash.
15	162726	Brg.	Ed and Tom	275	275	110.3	31.5	8.9	1904	Sleightsburg, N. Y.
16	167252	Brg.	Eddie	486	486	116.0	30.6	13.0	1918	Rondout, N. Y.
17	166249	Brg.	Edgar	316	310	110.5	32.5	9.5	1916	Gildersleeve, Conn.
18	168340	Brg.	Edgecliff	487	487	100.0	32.0	7.9	1916	Tottenville, N. Y.
19	162925	Brg.	Edgewater	424	403	99.0	30.0	7.8	1906	Brooklyn, N. Y.
20	168397	Brg.	EDGEWATER	126	126	76.5	18.0	4.3	1922	Erie, Pa.
21	162010	Brg.	Edgewood	417	393	100.4	30.2	7.8	1903	Brooklyn, N. Y.
22	135621	Brg.	Edith	245	235	120.0	24.0	9.0	1882	San Francisco, Calif.
23	166768	Brg.	Edith	180	166	105.3	22.5	10.5	1917	Whitehall, N. Y.
24	167047	Brg.	Edith	352	352	89.6	29.5	6.3	1917	Norfolk, Va.
25	163750	Brg.	Edith May	208	208	95.8	21.0	10.5	1904	Kingston, N. Y.
26	167721	Brg.	Edith McCourt	247	247	105.6	22.0	10.9	1919	Cohoes, N. Y.
27	163238	Brg.	Edmund Andros	183	183	90.0	30.2	8.1	r 1917	Unknown.
28	162625	Brg.	Edmund J. Kennelly	381	381	112.6	28.0	11.7	1905	Rondout, N. Y.
29	166597	Brg.	Edna	307	307	111.8	33.6	9.2	1900	Brooklyn, N. Y.
30	168710	Scw.	Edna	26	26	50.0	13.6	2.3	1923	Fairbanks, Alaska.
31	168218	Brg.	Edna Murray	247	247	105.6	22.0	10.9	1920	Cohoes, N. Y.
32	165670	Cnl.	Edna M. Matton	104	98	96.0	17.4	7.6	1914	Waterford, N. Y.
33	162689	Brg.	Edward	160	160	99.7	30.0	6.0	1906	Tottenville, N. Y.
34	163414	Brg.	Edward	383	383	112.0	28.5	11.9	1907	Kingston, N. Y.
35	164186	Cnl.	Edward Clarke	119	113	96.0	17.7	8.2	1910	Whitehall, N. Y.
36	165481	Cnl.	Edward Kelly	48	46	90.0	14.6	5.7	1910	Hudson Falls, N. Y.
37	166576	Brg.	Edward McKenna	548	548	120.0	33.0	12.8	1916	Brooklyn, N. Y.
38	163231	Gnl.	Edward Mullen	103	98	95.5	17.5	8.0	1907	Waterford, N. Y.
39	168537	Brg.	Edward O'Boyle	2,200	2,200	267.3	46.0	23.6	1919	Jacksonville, Fla.
40	168641	Brg.	Edward Thurston, jr	266	266	107.0	22.0	11.3	1923	Cohoes, N. Y.
41	166949	Brg.	Edward A. Ryan	236	224	104.5	22.5	10.4	1917	Rondout, N. Y.
42	168373	Brg.	Edward B. Foote	240	240	101.4	21.5	10.7	1922	Kingston, N. Y.
43	42777	Brg.	[3] Edward E. Gillen Co., No. 24	546	541	182.0	40.0	13.0	1897	Noank, Conn.
44	36964	Brg.	Edward F. Brennan	298	298	111.6	24.4	10.6	1901	Rondout, N. Y.
45	36984	Brg.	Edward F. Howard	344	344	108.2	27.0	11.3	1903	do.
46	167620	Brg.	Edward J. Keane	377	377	102.0	28.2	12.5	1919	Kingston, N. Y.
47	163410	Brg.	Edward L. Bartley	200	200	100.5	30.0	7.7	1901	Brooklyn, N. Y.
48	167272	Brg.	Edward M. Duffy	341	341	108.1	27.1	11.4	1917	Kingston, N. Y.
49	36942	Cnl.	Edward R. Petrie	155	155	95.2	18.0	9.5	1900	Tonawanda, N. Y.
50	163146	Cnl.	Edward S. Wood	105	99	94.0	17.5	7.5	1903	Northumberland, N. Y.
51	162511	Cnl.	Edward T. McGill	106	99	93.9	17.7	7.5	1905	Whitehall, N. Y.
52	164273	Cnl.	Edward W. Parkhill	194	185	107.4	22.7	8.8	1910	Champlain, N. Y.
53	168363	Brg.	Edwards Moonlight	109	109	101.0	26.0	4.5	1922	Charleston, W. Va.
54	163156	Scw.	Edwin	106	106	80.0	26.6	6.0	1907	Ballard, Wash.
55	166714	Scw.	Edwin Golding	51	44	63.4	22.5	4.4	1917	Bath, Me.
56	163553	Cnl.	Edwin F. Coleman	104	98	97.0	17.5	7.2	1909	Lansingburgh, N. Y.
57	165045	Brg.	Edwin J. Howe	412	412	111.0	29.0	12.7	1912	South Rondout, N. Y.
58	166642	Brg.	Edwina	303	303	112.4	33.4	9.4	1900	Brooklyn, N. Y.
59	162309	Cnl.	Effie E. Brett	103	98	96.5	17.2	8.0	1904	Whitehall, N. Y.
60	168929	Brg.	Egan Sisters	280	280	108.2	23.1	11.1	1924	Kingston, N. Y.
61	163886	Brg.	Egbert	448	427	116.0	30.2	12.0	1909	Gildersleeve, Conn.
62	31498	Brg.	[4] 801	363	351	136.6	30.3	10.5	1888	Perth Amboy, N. J.
63	31499	Brg.	[5] 802	363	351	136.6	30.3	10.5	1888	do.
64	31505	Brg.	[6] 803	363	351	136.6	30.3	10.5	1888	do.
65	31503	Brg.	[7] 804	363	351	136.6	30.3	10.5	1888	do.
66	31501	Brg.	[8] 806	363	351	136.6	30.3	10.5	1888	do.
67	31484	Brg.	[9] 809	356	345	129.7	30.0	10.7	1886	do.
68	168223	Cnl.	Eileen	125	125	95.9	17.5	7.7	1921	Cohoes, N. Y.
69	162930	Brg.	Elba	424	403	99.0	30.3	7.8	1906	Brooklyn, N. Y.
70	167010	Drg.	ELCO	262	256	141.8	34.3	5.8	1917	Erie, Pa.
71	166807	Brg.	Eldon	307	307	79.6	28.0	7.6	1917	Brooklyn, N. Y.
72	167070	Scw.	Eleanor	357	286	116.2	38.7	8.5	1915	Bay City, Mich.
73	166613	Brg.	Eleanor Hemstreet	353	353	115.3	36.2	9.2	1913	Rockland Lake, N. Y.
74	167421	Brg.	Eleanore L.	351	351	114.2	36.0	9.4	1914	do.
75	166569	Brg.	Electra	511	511	112.5	33.0	13.4	1908	Kingston, N. Y.

[1] Formerly barge G. B. Martin.
[2] Formerly scow Drill No. 2.
[3] Formerly barge Hughes Bros. & Bangs No. 24.
[4] Formerly barge Banter.
[5] Formerly barge Buffet.
[6] Formerly barge Buttress.

Line No.	Service	Crew	Name of owner	Home port	Address of owner
1	Frt.	2	R. Duke Wathen	Baltimore, Md	Catonsville, Md.
2	Frt.	1	Frank J. Lafontaine	Rouses Point, N. Y	Champlain, N. Y.
3	Frt.	1	Hartford & New York Transportation Co. (Conn.).	Hartford, Conn	285 State Street.
4	Frt.	0	Harold C. Crampton	New Haven, Conn	250 Boulevard.
5	Frt.	0	Oliver Gildersleeve & Sons (Conn.)	Hartford, Conn	Gildersleeve, Conn.
6	Fsh.	0	Hoonah Packing Co. (Wash.)	Juneau, Alaska	Hoonah, Alaska.
7	Frt.	1	New York Central R. R. Co. (N. Y.)	New York, N. Y	6 Beaver Street.
8	Misc.	1	Alex Oskolkoff	Juneau, Alaska	Seldovia, Alaska.
9	Frt.	1	Keeler Transportation Line (N. Y.)	New York, N. Y	1 Broadway.
10	Frt.	1	Richard J. Foster	do	11 Broadway.
11	Frt.	1	Dunbar & Sullivan Dredging Co. (N. Y.)	Buffalo, N. Y	Erie County Bank Building.
12	Frt.	1	Red Star Towing & Transportation Co. (W. Va.)	New York, N. Y	17 Battery Place.
13	Frt.	1	New York & Cuba Mail Steamship Co. (Me.)	do	Foot Wall Street.
14	Frt.	0	Alfons Vanhee	Seattle, Wash	Charleston, Wash.
15	Frt.	1	Cleary Bros. (N. Y.)	New York, N. Y	116 Broad Street.
16	Frt.	0	W. F. & R. Boat Builders (N. Y.)	do	Kingston, N. Y.
17	Frt.	0	Oliver Gildersleeve & Sons (Conn.)	Hartford, Conn	Gildersleeve, Conn.
18	Frt.	1	Warner Sugar Refining Co. (N. J.)	New York, N. Y	109 Wall Street.
19	Frt.	1	New York Central R. R. Co. (N. Y.)	do	6 Beaver Street.
20	Pas.	2	Grand Island Excursion Co. (N. Y.)	Buffalo, N. Y	Grand Island, N. Y.
21	Frt.	1	New York Central R. R. Co. (N. Y.)	New York, N. Y	6 Beaver Street.
22	Frt.	2	Elling Arentsen	Seattle, Wash	441 Central Building.
23	Frt.	0	William J. Keane	New York, N. Y	118 East Ninety-first Street.
24	Frt.	1	Robert S. Haight	do	17 State Street.
25	Frt.	1	George W. Collins	do	23 East Fourth Street (B.).
26	Frt.	1	William J. McCourt	do	17 State Street.
27	Frt.	1	Jarvis Lighterage Co. (N. Y.)	do	44 Whitehall Street.
28	Frt.	1	John V. Kennelly	do	1 Broadway.
29	Frt.	1	New York Trap Rock Corporation (N. Y.)	do	101 Park Avenue.
30	Frt.	0	S. W. Yarger	Seward, Alaska	Fairbank, Alaska.
31	Frt.	1	John E. Matton	Albany, N. Y	Waterford, N. Y.
32	Frt.	1	Mrs. Mary V. Benham	New York, N. Y	34 East One hundred and twenty-sixth Street.
33	Frt.	1	Newark & New York Bay Navigation Co. (N. J.)	Newark, N. J	
34	Frt.	1	Estate of Anthony J. Golden	New York, N. Y	Pelham Manor, N. Y.
35	Frt.	1	Henry Neddo	Albany, N. Y	Whitehall, N. Y.
36	Frt.	1	Griffin Lumber Co. (N. Y.)	do	Hudson Falls, N. Y.
37	Frt.	0	Cleary Bros. (N. Y.)	New York, N. Y	116 Broad Street.
38	Frt.	1	Lake Champlain Transportation Co. (N. Y.)	Albany, N. Y	Whitehall, N. Y.
39	Frt.	2	Anthony O'Boyle	New York, N. Y	11 Moore Street.
40	Frt.	1	John E. Matton & Son	Albany, N. Y	Waterford, N. Y.
41	Frt.	1	Mary Ryan	New York, N. Y	230 Riverside Drive.
42	Frt.	1	Marine Transit Corporation (N. Y.)	do	17 Battery Place.
43	Frt.	2	Edward E. Gillen	Milwaukee, Wis	288 East Water Street.
44	Frt.	0	John Brennan	New York, N. Y	Jersey City, N. J.
45	Frt.	1	Michael J. Howard	do	Kingston, N. Y.
46	Frt.	1	R. Lenahan Co. (N. Y.)	Albany, N. Y	Do.
47	Frt.	1	Bartley Scow Co. (N. Y.)	New York, N. Y	59 Pearl Street.
48	Frt.	0	Anthony O'Boyle	do	11 Moore Street.
49	Frt.	1	Charles J. Vincent	Newark, N. J	Hillside, N. J.
50	Frt.	1	Estate of Jesse Billings	Albany, N. Y	Northumberland, N. Y.
51	Frt.	1	Herbert Magraw	New York, N. Y	11 Moore Street.
52	Frt.	1	Charles Jefferson	Rouses Point, N. Y	Champlain, N. Y.
53	Pas.	0	Annis Boggs	Pittsburgh, Pa	Charleston, W. Va.
54	Frt.	0	Foss Launch & Tug Co. (Wash.)	Tacoma, Wash	400 Dock Street.
55	Frt.	1	Golding Sons Co	Newark, N. J	Trenton, N. J.
56	Frt.	1	Lake Champlain Transportation Co. (N. Y.)	Albany, N. Y	Whitehall, N. Y.
57	Frt.	0	Ida M. Flannery	New York, N. Y	33 Coenties Slip.
58	Frt.	1	New York Trap Rock Corporation (N. Y.)	do	101 Park Avenue.
59	Frt.	1	Henry Gordon	Albany, N. Y	Whitehall, N. Y.
60	Frt.	1	R. Lenahan Co	do	Kingston, N. Y.
61	Frt.	1	McWilliams Bros. (N. Y.)	New York, N. Y	1 Broadway.
62	Frt.	2	Bee Line Transportation Co. (Del.)	Perth Amboy, N. J	Box 282.
63	Frt.	2	do	do	Do.
64	Frt.	2	do	do	Do.
65	Frt.	1	do	do	Do.
66	Frt.	1	do	do	Do.
67	Frt.	2	do	do	Do.
68	Frt.	1	Merchants National Bank	Albany, N. Y	Whitehall, N. Y.
69	Frt.	1	New York Central R. R. Co. (N. Y.)	New York, N. Y	6 Beaver Street.
70	Drg.	5	D. Hyman Co. (N. Y.)	Buffalo, N. Y	19 Hudson Street.
71	Frt.	1	B. & O. R. R. Co. (Md.)	Baltimore, Md	Baltimore and Charles Streets.
72	Frt.	5	Reid Towing & Wrecking Co. (W. Va.)	Duluth, Minn	Board of Trade Building.
73	Frt.	1	New York Trap Rock Corporation (N. Y.)	New York, N. Y	101 Park Avenue.
74	Frt.	1	do	do	Do.
75	Frt.	1	D. J. Mulqueen	do	11 Broadway.

[7] Formerly barge Bluster.
[8] Formerly barge Bizarre.
[9] Formerly barge Balize.

Line No.	Official No.	Rig	Name of vessel	Tonnage		Register dimensions			When built	Where built
				Gross	Net	Length	Breadth	Depth		
						Feet	*Feet*	*Feet*		
1	166147	Brg.	Electric Welder	116	108	75.8	23.5	7.3	1915	Baltimore, Md.
2	168876	Brg.	Elgin	7	7	55.4	11.8	2.0	1923	Newport, Ark.
3	167932	Brg.	Eliza Egan	395	395	107.0	28.2	12.5	1920	Kingston, N. Y.
4	165487	Brg.	[1] Elizabeth	345	345	88.6	3.0	6.9	1913	Suffolk, Va.
5	166629	Brg.	Elizabeth	307	307	111.8	33.6	9.2	1900	Brooklyn, N. Y.
6	168399	Brg.	Elizabeth	11	11	45.0	14.0	2.3	1922	West Hickory, Pa.
7	169073	Brg.	Elizabeth M	12	12	40.7	14.9	2.8	1922	Camden, N. J.
8	163598	Cnl.	Elizabeth Groves	107	99	97.4	17.5	7.8	1908	Whitehall, N. Y.
9	164631	Brg.	Elizabeth McGuire	407	407	111.5	27.1	12.2	1911	South Rondout, N. Y.
10	168668	Brg.	Elizabeth Murray	247	247	105.6	22.0	10.9	1920	Cohoes, N. Y.
11	168841	Drg.	ELIZABETH PFEIL	378	378	145.0	40.0	7.0	1922	South Milwaukee, Wis.
12	167224	Brg.	Elizabeth A. Conway	423	415	111.0	30.0	12.3	1918	Rondout, N. Y.
13	167725	Brg.	Elizabeth A. Leach	443	443	110.0	29.0	12.9	1919	Kingston, N. Y.
14	168101	Brg.	Elizabeth B. Cleary	452	452	116.2	29.0	13.2	1920	do.
15	167887	Brg.	Elizabeth M. Miller	265	265	108.0	22.5	11.1	1920	Watervliet, N. Y.
16	164849	Cnl.	Elizabeth V. Phalen	127	121	96.0	17.5	8.3	1912	Whitehall, N. Y.
17	36923	Brg.	Elk	9	9	41.0	13.0	3.5	1897	Alexandria, N. Y.
18	162887	Brg.	Elk	250	250	106.0	37.5	6.3	1906	Skagway, Alaska.
19	165867	Scw.	Elk	30	30	53.9	17.9	3.7	1915	Seattle, Wash.
20	136033	Brg.	Ella Rohlffs	129	129	75.5	20.0	7.4	1889	San Francisco, Calif.
21	167860	Brg.	Ella C. King	265	265	108.0	22.5	11.1	1920	Watervliet, N. Y.
22	163701	Brg.	Ella E. Kennelly	403	403	113.0	28.2	12.4	1908	Athens, N. Y.
23	167444	Brg.	Ella V. Camp	772	711	204.5	30.0	13.2	1918	Carrabelle, Fla.
24	169114	Scw.	Ellen	7	7	25.3	12.0	2.9	1923	Colby, Wash.
25	36953	Brg.	Ellen L	243	237	108.0	24.0	9.7	1888	South Rondout, N. Y.
26	168432	Brg.	Ellen Bushey	265	265	109.1	21.8	11.2	1922	Brooklyn, N. Y.
27	162857	Cnl.	Ellen G. Henry	106	99	93.5	17.5	7.6	1905	Whitehall, N. Y.
28	167983	Brg.	Ellen M. Feeley	265	265	108.0	22.5	11.1	1920	Watervliet, N. Y.
29	165522	Brg.	Elmer	282	268	93.0	23.0	13.0	1913	Gildersleeve, Conn.
30	164356	Cnl.	Elmer D. Walling	147	147	95.3	17.6	9.6	1910	Tonawanda, N. Y.
31	163190	Brg.	Elmsford	166	144	99.7	28.2	7.5	1907	Tottenville, N. Y.
32	167699	Cnl.	El Mundo	126	118	96.2	17.8	9.6	1905	Lockport, N. Y.
33	165520	Brg.	El Paso	221	221	99.7	31.1	8.7	1913	Kingston, N. Y.
34	168221	Cnl.	Elsie	125	125	95.9	17.5	7.7	1921	Cohoes, N. Y.
35	36976	Brg.	Elsmere	304	292	80.0	28.0	7.1	1901	Port Richmond, N. Y.
36	135173	Brg.	Elwell	1,453	1,383	212.3	39.1	24.7	1875	Damariscotta, Me.
37	164847	Cnl.	Elwin M. Rockwell	116	111	97.0	17.5	8.5	1912	Whitehall, N. Y.
38	167517	Cnl.	Emblem	135	128	97.0	17.6	8.7	1911	do.
39	163454	Brg.	Emily Schoolfield	272	243	152.2	27.6	9.5	1908	Bethel, Del.
40	36818	Brg.	Emily D. Foster	225	214	116.0	29.5	8.2	1889	City Island, N. Y.
41	36983	Brg.	Emma and Bessie	381	381	167.6	23.5	10.9	1899	Elkton, Md.
42	164949	Scw.	Emma F	14	9	38.3	16.4	2.6	1910	Bowdoinham, Me.
43	165804	Brg.	Emma Keeler	487	473	111.0	33.0	14.3	1914	Perth Amboy, N. J.
44	168947	Brg.	Emma McNichol	274	274	107.9	22.2	11.6	1922	Kingston, N. Y.
45	168674	Brg.	Emma L. Murray	247	247	105.6	22.0	10.9	1920	Cohoes, N. Y.
46	36922	Cnl.	Emma T. Grimes	113	106	96.6	17.7	8.8	1899	Whitehall, N. Y.
47	36986	Cnl.	Emmett J. Gray	102	96	95.6	17.5	7.4	1903	Champlain, N. Y.
48	36936	Brg.	Empire	375	314	160.4	33.6	8.6	1900	Noank, Conn.
49	165647	Cnl.	Empire	107	99	96.0	17.5	7.8	1914	Whitehall, N. Y.
50	168022	Drg.	Empire	237	237	106.3	38.8	6.6	1912	Middleport, N. Y.
51	168455	Brg.	Empire	49	49	40.2	15.8	4.2	1907	Camden, N. J.
52	168963	Brg.	EMPIRE	340	325	132.4	31.5	8.8	1924	Erie, Pa.
53	167081	Brg.	*Ensign*	853	853	148.8	36.1	9.0	1911	Portland, Oreg.
54	162814	Drg.	Enterprise	419	354	121.0	40.0	8.0	1906	Duluth, Minn.
55	169243	Scw.	Erbana	10	10	39.1	10.3	3.0	1925	Port Stanley, Wash.
56	164992	Scw.	Erickson Construction Co. No. 1.	164	164	80.0	30.0	8.0	1912	Seattle, Wash.
57	165013	Scw.	Erickson Construction Co No. 2.	164	164	80.0	30.0	8.0	1912	do.
58	36957	Scw.	Erie	899	899	167.4	37.2	9.8	1901	Ballard, Wash.
59	161786	Brg.	[2] Erie	2,089	1,981	263.3	40.7	20.3	1897	West Bay City, Mich.
60	164176	Drg.	Erie	186	186	92.6	34.5	6.3	1900	Toledo, Ohio.
61	169125	Brg.	ERIE R. R. CO. No. 3724	1,052	1,052	324.7	38.6	10.1	1924	Wilmington, Del.
62	169126	Brg.	ERIE R. R. CO. No. 3824	1,052	1,052	324.7	38.6	10.1	1924	do.
63	164157	Scw.	ERIN	316	316	125.0	32.0	8.6	1910	Ecorse, Mich.
64	162126	Brg.	Erin-Go-Brah	330	330	96.0	38.0	8.7	1896	East Boston, Mass.
65	162886	Brg.	Ermine	250	250	106.0	37.5	6.3	1906	Skagway, Alaska.
66	164052	Brg.	Ernest	406	406	161.6	35.4	9.0	1910	Lake Charles, La.
67	168039	Brg.	Ernest Thurston	252	252	104.0	21.5	11.3	1923	Cohoes, N. Y.
68	163510	Cnl.	Ernest A. Brodie	104	99	95.6	17.6	8.0	1908	Champlain, N. Y.
69	36980	Brg.	Ernest E. Wright	411	411	117.6	28.5	12.3	1902	Rondout, N. Y.
7	166429	Brg.	Escort	178	178	84.7	30.1	8.1	1905	Brooklyn, N. Y.
71	169215	Brg.	Esopus	445	445	100.0	32.2	7.7	1925	Newburgh, N. Y.
72	166940	Brg.	Estelle F. Haber	431	431	114.0	29.6	12.5	1916	Kingston, N. Y.
73	164795	Brg.	Esther	217	217	118.0	28.0	7.0	1912	Camden, N. J.
74	135946	Brg.	Esther Buhne	428	388	134.6	34.0	9.0	1887	Eureka, Calif.

[1] Formerly barge O. D. No. 45.

[2] Formerly barge Venezuela.

Line No.	Service	Crew	Name of owner	Home port	Address of owner
1	Msc.	2	W. S. Cahill Co	Baltimore, Md	Foot Webster Street.
2	Fer.	1	J. O. Taylor	Memphis, Tenn	138 North Willett Street.
3	Frt.	1	W. F. & R. Boat Builders (N. Y.)	Albany, N. Y	Kingston, N. Y.
4	Frt.	1	R. S. Haight	New York, N. Y	17 State Street.
5	Frt.	1	New York Trap Rock Corporation (N. Y.)	do	101 Park Avenue.
6	Pas.	1	Samuel B. Goucher	Cincinnati, Ohio	Toronto, Ohio.
7	Frt.	1	H. J. Barker	Philadelphia, Pa	Atlantic City, N. J.
8	Frt.	1	Thomas A. Tucker	New York, N. Y	24 State Street.
9	Frt.	1	James F. McGuire	Perth Amboy, N. J	South Amboy, N. J.
10	Frt.	1	Edward G. Murray Lighterage & Transportation Co. (N. Y.).	Albany, N. Y	24 State Street.
11	Frt.	0	Iron City Sand & Gravel Co. (Pa.)	Pittsburgh, Pa	1106 Bessemer Building.
12	Frt.	1	Thomas J. Conway	New York, N. Y	29 Broadway.
13	Frt.	1	John E. Leach	do	1 Broadway.
14	Frt.	1	Cleary Bros. (N. Y.)	do	116 Broad Street.
15	Frt.	1	Theodore Miller	do	
16	Frt.	1	F. A. Poissant	Rouses Point, N. Y	Champlain, N. Y.
17	Frt.	1	William Slate	Cape Vincent, N. Y	Alexandria Bay, N. Y.
18	Frt.	1	American Yukon Nav. Co. (W. Va.)	Eagle, Alaska	
19	Fsh.	0	Booth Fisheries Co. (Del.)	Seattle, Wash	Foot Wall Street.
20	Fsh.	1	W. F. Henningsen	Ketchikan, Alaska	Port Beauclaire, Alaska.
21	Frt.	1	George F. King	New York, N. Y	17 Battery Place.
22	Frt.	1	Richard J. Foster	do	151 Maple Street (B.).
23	Frt.	3	Isabella T. Dempsey	Philadelphia, Pa	4811 Baltimore Avenue.
24	Frt.	0	J. M. Maggs	Seattle, Wash	1611 Eighth Avenue N.
25	Frt.	1	Keeler Transportation Line (N. Y.)	New York, N. Y	1 Broadway.
26	Frt.	0	Ira S. Bushey & Sons (N. Y.)	do	Foot Court Street (B.).
27	Frt.	1	Richard D. Hillis	Albany, N. Y	Kingston, N. Y.
28	Frt.	1	Frank Walrod	do	Fort Edward, N. Y.
29	Frt.	1	Thomas A. Tucker	New York, N. Y	24 State Street.
30	Frt.	0	Stewart J. Dalley	do	Jersey City, N. J.
31	Frt.	1	New York Central R. R. Co. (N. Y.)	do	6 Beaver Street.
32	Frt.	1	Thomas W. Mulqueen	do	122 Palmetto Street (B.).
33	Frt.	1	Mallory Steamship Co. (Me.)	do	Pier 36, North River.
34	Frt.	1	Merchants National Bank	Albany, N. Y	Whitehall, N. Y.
35	Frt.	2	B. & O. R. R. Co. (Md.)	Baltimore, Md	Baltimore and Charles Streets.
36	Frt.	4	Wm. Stewart	Seattle, Wash	Colman Block.
37	Frt.	1	Lake Champlain Transportation Co. (N. Y.)	Albany, N. Y	Whitehall, N. Y.
38	Frt.	1	John Miner, sr	do	Schuylerville, N. Y.
39	Frt.	3	Marvil Package Co. (Del.)	Wilmington, Del	Laurel, Del.
40	Frt.	1	Parker's Oil Corporation (N. Y.)	New York, N. Y	131 West Fifty-first Street.
41	Frt.	1	James J. McNally	Philadelphia, Pa	Bullitt Building.
42	Frt.	1	E. A. Giles	Boothbay, Me	Boothbay Harbor, Me.
43	Frt.	1	Keeler Transportation Line (N. Y.)	New York, N. Y	1 Broadway.
44	Frt.	1	W. F. & R. Boat Builders (N. Y.)	Albany, N. Y	Kingston, N. Y.
45	Frt.	1	Edward G. Murray Lighterage & Transportation Co. (N. Y.).	do	912-924 State Street.
46	Frt.	1	Thomas W. Mulqueen	New York, N. Y	122 Palmetto Street (B.).
47	Frt.	1	Joseph Leonard	do	1760 East Twenty-first Street (B.).
48	Frt.	2	Robert Gair Co. (N. Y.)	New London, Conn	Montville, Conn.
49	Frt.	1	James F. Fallon	Albany, N. Y	Kingston, N. Y.
50	Drg.	6	Dunbar & Sullivan Dredging Co. (N. Y.)	Buffalo, N. Y	Erie County Bank Building.
51	Frt.	1	M. P. Howlett (Del.)	Philadelphia, Pa	Swanson and Christian Streets.
52	Frt.	1	Empire Limestone Co. (N. Y.)	Buffalo, N. Y	19 Hudson Street.
53	Frt.	0	Pacific Steamship Co. (Me.)	Tacoma, Wash	Arthur Rust Building.
54	Frt.	8	Duluth-Superior Dredging Co. (Minn.)	Duluth, Minn	First National Bank Building.
55	Frt.	0	A. T. Erb	Seattle, Wash	Port Stanley, Wash.
56	Frt.	0	P. M. Henry	do	1229 Tenth Avenue N.
57	Frt.	0	do	do	Do.
58	Frt.	0	American Yukon Navigation Co. (W. Va.)	St. Michael, Alaska	
59	Frt.	6	Pringle Barge Line Co. (Ohio)	Cleveland, Ohio	Kirby Building.
60	Drg.	9	Duluth Superior Dredging Co. (Minn.)	Duluth, Minn	First National Bank Building.
61	Frt.	1	Harriman National Bank	New York, N. Y	527 Fifth Avenue.
62	Frt.	1	do	do	Do.
63	Frt.	0	Dunbar & Sullivan Dredging Co. (N. Y.)	Buffalo, N. Y	Erie County Bank Building.
64	Frt.	6	M. J. Dady Engineering & Contracting Co. (N. Y.).	New York, N. Y	367 Fulton Street (B.).
65	Frt.	1	American Yukon Navigation Co. (W. Va.)	Eagle, Alaska	Skagway, Alaska.
66	Frt.	1	Aiken Towboat & Barge Co. (Fla.)	Pensacola, Fla	South Palafox Street.
67	Frt.	1	John E. Matton & Sons	Albany, N. Y	Waterford, N. Y.
68	Frt.	1	Edmund Glode	Rouses Point, N. Y	Champlain, N. Y.
69	Frt.	1	Anthony O'Boyle	New York, N. Y	11 Moore Street.
70	Frt.	0	L. Boyer's Sons Co. (N. J.)	do	82 Beaver Street.
71	Frt.	1	New York Central R. R. Co	do	6 Beaver Street.
72	Frt.	1	Jennie L. Haber	do	11 Broadway.
73	Frt.	1	Adam M. Rickenback	Philadelphia, Pa	Camden, N. J.
74	Fsh.	1	I. C. Sparks	Los Angeles, Calif	Newport Beach, Calif.

Line No.	Official No.	Rig	Name of vessel	Tonnage		Register dimensions			When built	Where built
				Gross	Net	Length	Breadth	Depth		
						Feet	*Feet*	*Feet*		
1	167675	Brg.	Esther Hughes	495	495	115.2	31.0	13.1	1919	Kingston, N. Y.
2	162572	Cnl.	Esther McNall	105	99	95.2	17.5	7.3	1905	Watervliet, N. Y.
3	168146	Brg.	Esther A. Hanson	372	372	112.0	27.9	11.8	1914	Kingston, N. Y.
4	167278	Brg.	Ethel R	324	324	113.7	34.2	9.0	1917	Rondout, N. Y.
5	166175	Brg.	Ethel & Lillian	289	289	112.7	34.3	8.1	1915	do
6	164194	Cnl.	Ethel Baker	101	96	96.0	17.6	7.6	1910	Waterford, N. Y.
7	164924	Brg.	Ethel S. King	207	207	100.9	30.0	7.9	1897	Perth Amboy, N. J.
8	162671	Brg.	Ettina	216	216	100.5	31.1	8.0	1899	Kingston, N. Y.
9	167739	Brg.	Eugene	395	395	107.0	28.2	12.5	1919	do
10	165306	Cnl.	[1] Eugene J. Sullivan	103	96	96.0	17.4	7.3	1913	Waterford, N. Y.
11	164081	Brg.	Eureka	315	315	112.6	33.5	8.9	1909	Kingston, N. Y.
12	36938	Scw.	Eureka No. 2	24	24	55.0	14.0	3.5	1900	Blaine, Wash.
13	166593	Brg.	Eurettn	307	307	111.8	33.6	9.2	1900	Brooklyn, N. Y.
14	167037	Brg.	Eustis	194	194	93.7	31.2	7.5	1913	Rondout, N. Y.
15	36901	Scw.	Eva	10	10	36.3	11.8	3.5	1896	Anacortes, Wash.
16	163191	Cnl.	Eva M. Marshall	104	98	94.2	17.4	7.2	1906	Waterford, N. Y.
17	162133	Cnl.	Eva M. Mosso	106	99	96.0	17.6	7.6	1903	Watervliet, N. Y.
18	162929	Brg.	Evans	424	403	99.0	30.3	7.8	1906	Brooklyn, N. Y.
19	162289	Brg.	Evelyn	374	374	111.5	27.0	12.2	1904	Rondout, N. Y.
20	162355	Cnl.	Evelyn C. Tucker	105	99	97.0	17.5	7.5	1904	Watervliet, N. Y.
21	163351	Brg.	Evening Star	171	171	85.7	30.0	7.8	1907	Brooklyn, N. Y.
22	164224	Brg.	[2] Everett	440	440	186.6	23.8	11.0	1910	Elkton, Md.
23	162402	Scw.	Everett No. 2	47	47	66.7	21.8	4.1	1905	Everett, Wash.
24	212243	Scw.	[3] Excavator	452	422	145.0	36.0	8.5	1914	Detroit, Mich.
25	163093	Scw.	Excelsior	208	208	75.4	26.0	6.3	1907	Port Townsend, Wash.
26	36975	Brg.	Experiment	393	393	170.7	23.8	10.8	1901	Elkton, Md.
27	162240	Brg.	Explorer	223	223	95.0	27.0	4.4	1894	Sault Ste. Marie, Mich.
28	36868	Brg.	Export	340	340	84.3	30.0	6.0	1896	Brooklyn, N. Y.
29	165454	Scw.	F. R. No. 3	180	180	108.5	26.0	7.2	1913	Sault Ste. Marie, Mich.
30	168366	Scw.	F. L. B. No. 5	735	735	110.1	36.0	8.0	1922	Seattle, Wash.
31	168649	Scw.	F. L. B. No. 6	171	171	88.1	32.0	7.1	1923	do
32	163812	Scw.	F. I. P. No. 2	26	26	56.7	15.9	3.4	1909	Anacortes, Wash.
33	163835	Scw.	F. I. P. No. 3	26	26	56.7	15.9	3.4	1909	do
34	164405	Scw.	F. I. P. No. 4	12	12	42.1	12.0	3.1	1911	do
35	164418	Scw.	F. I. P. Co. No. 5	20	20	48.8	14.0	3.7	1911	do
36	164419	Scw.	F. I. P. Co. No. 6	20	20	48.8	14.0	3.7	1911	do
37	164431	Scw.	F. I. P. Co. No. 7	25	25	51.3	18.0	3.3	1911	do
38	165164	Scw.	F. I. P. No. 8	34	34	60.0	16.0	4.0	1913	do
39	165202	Scw.	F. I. P. No. 9	34	34	60.0	16.0	4.0	1913	do
40	165203	Scw.	F. I. P. No. 10	34	34	60.0	16.0	4.0	1913	do
41	165204	Scw.	F. I. P. No. 11	34	34	60.0	16.0	4.0	1913	do
42	165155	Scw.	F. I. P. No. 12	8	8	34.0	10.5	3.0	1913	do
43	165156	Scw.	F. I. P. No. 13	8	8	34.0	10.5	3.0	1913	do
44	165157	Scw.	F. I. P. No. 14	8	8	34.0	10.5	3.0	1913	do
45	165158	Scw.	F. I. P. No. 15	8	8	34.0	10.5	3.0	1913	do
46	165159	Scw.	F. I. P. No. 16	8	8	34.0	10.5	3.0	1913	do
47	165856	Scw.	F. I. P. No. 17	40	40	58.8	16.0	4.1	1915	Seattle, Wash.
48	165863	Scw.	F. I. P. No. 18	40	40	58.8	16.0	4.1	1915	Anacortes, Wash.
49	165875	Scw.	F. I. P. No. 19	40	40	58.8	16.0	4.1	1915	do
50	165949	Scw.	F. I. P. No. 20	40	40	58.8	16.0	4.1	1915	do
51	166008	Scw.	F. I. P. No. 21	40	40	58.8	16.0	4.1	1915	do
52	166031	Scw.	F. I. P. No. 22	40	40	58.8	16.0	4.1	1915	do
53	166036	Scw.	F. I. P. No. 23	40	40	58.8	16.0	4.1	1915	do
54	167161	Scw.	F. I. P. No. 24	6	6	34.1	11.0	2.3	1918	do
55	167162	Scw.	F. I. P. No. 25	6	6	34.1	11.0	2.3	1918	do
56	167163	Scw.	F. I. P. No. 26	6	6	34.1	11.0	2.3	1918	do
57	167164	Scw.	F. I. P. No. 27	6	6	34.1	11.0	2.3	1918	do
58	167453	Scw.	F. I. P. No. 28	38	38	60.0	17.7	4.3	1918	do
59	167454	Scw.	F. I. P. No. 29	38	38	60.0	17.7	4.3	1918	do
60	167455	Scw.	F. I. P. No. 30	38	38	60.0	17.7	4.3	1918	do
61	164499	Scw.	F. H. P. Co. No. 1	26	26	51.0	15.9	4.1	1911	Bellingham, Wash.
62	164500	Scw.	F. H. P. Co. No. 2	26	26	51.0	15.9	4.1	1911	do
63	165956	Scw.	F. H. P. Co. No. 3	29	29	57.5	16.0	4.0	1915	Friday Harbor, Wash.
64	165956	Scw.	F. H. P. Co. No. 4	29	29	57.5	16.0	4.0	1915	do
65	165974	Scw.	F. H. P. Co. No. 5	29	29	57.5	16.0	4.0	1915	do
66	169256	Scw.	F. C. Barnes Co. No. 1	30	30	55.8	15.8	4.1	1925	Bellingham, Wash.
67	169257	Scw.	F. C. Barnes Co. No. 2	30	30	55.8	15.8	4.1	1925	do
68	163883	Brg.	F. B. Hoornbeek	259	259	109.0	32.2	8.1	1909	Kingston, N. Y.
69	37600	Brg.	F. C. Elliott	155	155	83.0	29.3	7.3	1899	Brooklyn, N. Y.
70	167410	Brg.	F. F. Storm	476	476	109.7	33.0	13.0	1918	do
71	166010	Brg.	F. G. McKelvy	232	228	97.0	25.8	10.0	1915	Rondout, N. Y.
72	167698	Brg.	F. J. Barnes	459	459	114.0	29.0	13.1	1919	Kingston, N. Y.
73	37609	Cnl.	F. L. Younglove	107	99	92.3	17.7	7.6	1900	Watervliet, N. Y.
74	167678	Brg.	F. M. Coogan	236	236	97.0	25.8	10.1	1914	Kingston, N. Y.
75	37560	Brg.	F. S. Sanford	287	287	110.8	24.0	10.7	1893	Brooklyn, N. Y.

[1] Formerly canal boat E. J. Sullivan

[2] Formerly barge {a Elizabeth. b Rita McNally.

Line No.	Service	Crew	Name of owner	Home port	Address of owner
1	Frt.	1	K. Mandell & Co	New York, N. Y	33 Rector Street.
2	Frt.	1	Whitehall Development Co. (N. Y.)	Albany, N. Y	Whitehall, N. Y.
3	Frt.	1	Carl A. Hanson	New York, N. Y	Hoboken, N. J.
4	Frt.	0	Jacob Rice & Sons	do	25 Broadway.
5	Frt.	0	New York & Albany Lighterage Co. (N. Y.)	do	Pier 39, North River.
6	Frt.	1	John E. Matton	Albany, N. Y	Waterford, N. Y.
7	Frt.	1	John F. H. King	New York, N. Y	17 Battery Place.
8	Frt.	1	John R. McMullen	do	Jamaica, N. Y.
9	Frt.	1	W. F. & R. Boat Builders (N. Y.)	Albany, N. Y	Kingston, N. Y.
10	Frt.	1	Mory M. Parrish	do	Glens Falls, N. Y.
11	Frt.	1	New York & Albany Lighterage Co. (N. Y.)	New York, N. Y	Pier 39, North River.
12	Frt	0	Alaska Coast Fish & Packing Co. (Nev.)	Port Townsend, Wash.	Bellingham, Wash.
13	Frt.	1	New York Trap Rock Corporation (N. Y.)	New York, N. Y	101 Park Avenue.
14	Frt.	1	Clyde Steamship Co. (Me.)	do	Pier 36, North River.
15	Frt.	0	Fidalgo Island Packing Co. (Me.)	Seattle, Wash	Anacortes, Wash.
16	Frt.	1	Alfred Marquand	Rouses Point, N. Y	Champlain, N. Y.
17	Frt.	1	Patrick Tucker	Albany, N. Y	Port Ewen, N. Y.
18	Frt.	1	New York Central R. R. Co. (N. Y.)	New York, N. Y	6 Beaver Street.
19	Frt.	1	Mesick & Mesick (N. J.)	do	1 Broadway.
20	Frt.	1	M. J. Tucker	Albany, N. Y	Port Ewen, N. Y.
21	Frt.	1	Rogers Lighterage Co. (N. Y.)	New York, N. Y	59 Pearl St.
22	Frt.	1	George F. Pettinos	Philadelphia, Pa	1206 Locust Street.
23	Frt.	0	Alexander Thompson	Port Townsend, Wash.	Everett, Wash.
24	Frt.	4	Squaw Island Sand & Gravel Corp. (N. Y.)	Buffalo, N. Y	101 Columbia Street.
25	Frt.	0	Julia J. Peck	Seattle, Wash	Everett, Wash.
26	Frt.	1	Estate of Michael Dempsey	Philadelphia, Pa	507 Bullitt Building.
27	Frt.	1	M. Sullivan Dredging Co. (Mich.)	Detroit, Mich	853 Iroquois Building.
28	Frt.	1	New York & Cuba Mail Steamship Co. (Me.)	New York, N. Y	Foot Wall Street.
29	Frt.	1	Fred C. Lapish	Marquette, Mich	Sault Ste. Marie, Mich.
30	Frt.	0	Fidalgo Lumber & Box Co. (Wash.)	Seattle, Wash	Anacortes, Wash.
31	Frt.	0	do	do	Do.
32	Frt.	0	Fidalgo Island Packing Co. (Me.)	do	Do.
33	Frt.	0	do	do	Do.
34	Frt.	0	do	do	Do.
35	Frt.	0	do	do	Do.
36	Frt.	0	do	do	Do.
37	Frt.	0	do	do	Do.
38	Frt.	0	do	do	Do.
39	Frt.	0	do	do	Do.
40	Frt.	0	do	do	Do.
41	Frt.	0	do	do	Do.
42	Frt.	0	do	do	Do.
43	Frt.	0	do	do	Do.
44	Frt.	0	do	do	Do.
45	Frt.	0	do	do	Do.
46	Frt.	0	do	do	Do.
47	Frt.	0	do	do	Do.
48	Frt.	0	do	do	Do.
49	Frt.	0	do	do	Do.
50	Frt.	0	do	do	Do.
51	Frt.	0	do	do	Do.
52	Frt.	0	do	do	Do.
53	Frt.	0	do	do	Do.
54	Frt.	0	do	do	Do.
55	Frt.	0	do	do	Do.
56	Frt.	0	do	do	Do.
57	Frt.	0	do	do	Do.
58	Frt.	0	do	do	Do.
59	Frt.	0	do	do	Do.
60	Frt.	0	do	do	Do.
61	Fsh.	0	Friday Harbor Packing Co. (Wash.)	do	Friday Harbor, Wash.
62	Fsh.	0	do	do	Do.
63	Fsh.	0	do	do	Do.
64	Fsh.	0	do	do	Do.
65	Fsh.	0	do	do	Do.
66	Frt.	0	F. C. Barnes Co. (Oreg.)	Portland, Oreg	601 Lewis Building.
67	Frt.	0	do	do	Do.
68	Frt.	1	Anna D. McMullen	New York, N. Y	Far Rockaway, N. Y.
69	Frt.	1	Star Barge Co. (N. J.)	do	143 Liberty Street.
70	Frt.	1	Louis O'Donnell	do	44 Whitehall Street.
71	Frt.	1	James F. Dwyer	Albany, N. Y	Kingston, N. Y.
72	Frt.	1	Joseph A. Costello	do	Do.
73	Frt.	1	Michael J. Delaney	do	Do.
74	Frt.	1	James F. Dwyer	do	Do.
75	Frt.	1	James McWilliams Blue Line (N. J.)	New York, N. Y	1 Broadway.

[3] Formerly { *a* ga. s. Excavator. *b* scow Gray Haven No. 2.

Line No.	Official No.	Rig	Name of vessel	Tonnage		Register dimensions			When built	Where built
				Gross	Net	Length	Breadth	Depth		
						Feet	*Feet*	*Feet*		
1	165844	Brg.	F. W. Gwinn, jr	421	421	108.4	30.4	12.2	1915	Brooklyn, N. Y.
2	166767	Brg.	Fairest	5	5	46.1	8.1	2.2	1917	Equality, Ky.
3	168533	Brg.	Fairland	297	297	100.2	25.9	11.0	1922	Kingston, N. Y.
4	166247	Brg.	Fairmont	306	306	79.8	27.9	6.6	1916	Mariners Harbor, N.Y.
5	163874	Brg.	Fairport	212	187	99.8	23.1	9.7	1909	Tottenville, N. Y.
6	166665	Brg.	Fairport	310	310	80.1	28.1	7.2	1917	Brooklyn, N. Y.
7	168559	Brg.	Fairview	481	481	100.0	32.3	8.8	1922	do
8	164147	Brg.	FAITH	705	684	120.0	38.0	10.2	1906	Buffalo, N. Y.
9	121138	Brg.	[1] *Falls of Clyde*	1,809	1,748	266.1	40.0	23.5	1878	Glasgow, Scotland
10	163387	Brg.	Fancher	431	405	98.6	30.0	8.1	1907	Tottenville, N. Y.
11	167373	Sew.	Farmers Friend	55	55	85.7	17.8	4.4	1918	Tonawanda, N. Y.
12	162844	Sew.	Far West No. 1	75	75	75.0	24.0	4.9	1904	Tacoma, Wash.
13	168296	Sew.	FAUGH A. BALLAUGH	59	59	63.4	21.9	5.1		Unknown
14	76192	Brg.	[2] Favorite	335	329	141.1	28.5	10.9	1881	MountClemens, Mich.
15	162208	Cnl.	Felix Carbray	102	97	95.6	17.6	7.6	1904	Champlain, N. Y.
16	163872	Brg.	Felix Murphy	380	380	109.6	27.3	12.0	1908	Kingston, N. Y.
17	37620	Brg.	Fenwick	311	260	80.0	28.2	8.0	1901	Baltimore, Md.
18	162382	Brg.	Ferdinand	397	379	121.0	27.5	12.0	1905	Gildersleeve, Conn.
19	166941	Brg.	Ferry No. 2	10	10	40.3	13.8	2.4	1917	Clarendon, Ark.
20	168525	Brg.	Ferry Barge No. 1	9	9	48.0	12.0	1.8	1917	Kampsville, Ill.
21	168526	Brg.	Ferry Barge No. 2	19	19	60.0	16.0	2.3	1920	do
22	166287	Sew.	15 (steel)	397	397	130.0	30.0	11.0	1915	Ashtabula, Ohio
23	165108	Brg.	FIFTY EIGHT	433	433	134.4	34.1	9.7	1913	Camden, N. J.
24	165221	Brg.	FIFTY NINE	398	398	139.0	34.1	9.6	1913	do
25	169120	Brg.	Fillmore	452	452	113.2	27.8	13.5	1924	South Rondout, N. Y.
26	37644	Brg.	Fischer Bros.	303	303	101.4	26.0	11.4	1902	Rondout, N. Y.
27	37531	Brg.	Fishkill	412	383	100.0	30.0	7.6	1890	Brooklyn, N. Y.
28	37643	Brg.	Five Brothers	272	272	100.8	25.6	10.3	1897	Rondout, N. Y.
29	167115	Brg.	Five Sisters	430	430	112.5	29.3	12.5	1917	Kingston, N. Y.
30	168521	Brg.	Flint	297	297	100.2	25.9	11.0	1922	do
31	163286	Brg.	Flora	180	180	110.0	26.0	7.8	1907	Camden, N. J.
32	166480	Brg.	Flora	313	313	79.7	28.4	7.2	1916	Brooklyn, N. Y.
33	167896	Brg.	Flora	369	369	90.0	30.0	7.5	1920	Suffolk, Va.
34	37642	Brg.	Florence	364	364	164.5	23.6	10.8	1900	Elkton, Md.
35	165208	Cnl.	Florence M. Trembley	105	99	95.0	17.5	7.6	1913	Watervliet, N. Y.
36	36791	Brg.	[3] Florence V. Keeler	324	324	131.2	31.0	10.4	1888	New Haven, Conn.
37	166373	Drg.	Florida	194	141	100.4	28.2	6.0	1912	Lake Charles, La.
38	168516	Brg.	Florida Short Route	87	87	74.8	36.0	3.8	1922	Henderson, Ky.
39	168848	Cnl.	Floyd and Russell	143	143	96.7	17.7	8.3	1923	Cohoes, N. Y.
40	163547	Brg.	Flushing	129	129	85.5	26.0	6.6	1904	Long Island City, N. Y.
41	9482	Brg.	Fly	122	122	90.5	26.1	6.7	1856	Camden, N. J.
42	37598	Sew.	Flying Fish	23	23	46.0	18.2	3.7	1897	Fairhaven, Wash.
43	167066	Brg.	Foggy Dew	490	481	115.3	31.0	13.6	1917	Kingston, N. Y.
44	163891	Brg.	Fonda	214	188	99.8	23.3	9.7	1909	Tottenville, N. Y.
45	165478	Brg.	Fordham	449	420	99.7	31.4	8.5	1913	Mariners Harbor, N.Y.
46	167821	Sew.	Forest No. 3	124	124	80.5	26.1	6.9	1920	Aberdeen, Wash.
47	167822	Sew.	Forest No. 4	125	125	80.1	26.1	7.0	1920	do
48	167840	Sew.	Forest No. 5	153	153	90.0	28.0	7.0	1920	do
49	167865	Sew.	Forest No. 6	152	152	90.1	28.0	7.0	1920	do
50	168201	Sew.	Forest No. 7	143	143	90.1	30.1	6.1	1921	Hoquiam, Wash.
51	168273	Sew.	Forest No. 8	61	61	61.9	28.0	4.2	1921	do
52	168381	Sew.	Forest No. 9	218	218	90.4	34.0	8.2	1922	do
53	168475	Sew.	Forest No. 10	194	194	90.0	30.0	8.3	1922	do
54	168524	Sew.	Forest No. 11	163	163	80.0	32.0	7.4	1922	Aberdeen, Wash.
55	168558	Sew.	Forest No. 12	157	157	81.2	32.0	7.0	1923	do
56	168849	Sew.	Forest No. 14	153	153	80.0	32.0	7.1	1923	Hoquiam, Wash.
57	168887	Sew.	Forest No. 15	159	159	80.0	32.0	7.3	1924	do
58	168003	Drg.	Forinaco	147	147	67.2	28.0	5.5	1919	Oshkosh, Wis.
59	168954	Brg.	Fort Union	2,654	2,642	267.2	46.1	23.7	1919	Tacoma, Wash.
60	166468	Brg.	Fort Worth	245	245	120.0	32.0	8.1	1915	Tottenville, N. Y.
61	168464	Brg.	44	220	220	107.0	34.2	7.6		Unknown
62	169251	Sew.	Foss 46	388	388	110.5	36.0	11.0	1925	Seattle, Wash.
63	169265	Sew.	Foss 48	363	363	109.8	35.8	10.4	1925	do
64	169115	Sew.	Foss 57	41	41	65.3	23.0	3.3	1900	New Whatcom, Wash.
65	164938	Sew.	Foss No. 3	12	12	58.1	10.3	2.6	1911	Tacoma, Wash.
66	164939	Sew.	Foss No. 5	34	34	57.4	16.5	4.4	1912	do
67	169188	Sew.	Foss No. 29	228	228	100.0	34.0	7.8	1924	Seattle, Wash.
68	214326	Sew.	[4] Foss No. 36	45	45	64.0	21.0	3.8	1914	do
69	168189	Sew.	Foss No. 38	311	311	100.0	35.8	9.1	1922	do
70	168425	Sew.	Foss No. 39	311	311	100.0	35.9	9.9	1922	do
71	168459	Sew.	Foss No. 40	311	311	100.0	36.0	9.9	1922	do
72	168673	Sew.	Foss No. 41	229	229	90.0	36.0	8.1	1923	do
73	168691	Sew.	Foss No. 42	253	253	90.0	36.0	9.0	1923	do
74	168713	Sew.	Foss No. 43	253	253	90.0	36.0	9.0	1923	do
75	168722	Sew.	Foss No. 44	252	252	35.9	36.0	9.0	1923	do
76	168920	Sew.	[5] Foss No. 56	237	237	100.2	32.0	8.4	1913	Port Blakely, Wash.
77	165817	Sew.	[6] Foss Launch Co. No. 6	150	150	90.4	28.0	7.1	1902	Olympia, Wash.

[1] Formerly {a British shp. Falls of Clyde. b Hawaiian shp. Falls of Clyde.

[4] Formerly sch. Jennett.

[5] Formerly barge E. G. Stoddard.

Line No.	Service	Crew	Name of owner	Home port	Address of owner
1	Frt.	0	James T. O'Donnell	New York, N. Y	44 Whitehall Street.
2	Pas.	1	Earnest S. Kirtley	Louisville, Ky	Island, Ky.
3	Frt.	1	New York Central R. R. Co. (N. Y.)	New York, N. Y	6 Beaver Street.
4	Frt.	1	B. & O. R. R. Co. (Md.)	Baltimore, Md	Baltimore and Charles Streets.
5	Frt.	1	New York Central R. R. Co. (N. Y.)	New York, N. Y	6 Beaver Street.
6	Frt.	1	B. & O. R. R. Co. (Md.)	Baltimore, Md	Baltimore and Charles Streets.
7	Frt.	1	New York Central R. R. Co. (N. Y.)	New York, N.Y	6 Beaver Street.
8	Frt.	2	Great Lakes Transit Corporation (N. Y.)	Buffalo, N. Y	223 Erie Street.
9	Tnk.	22	General Petroleum Corporation (Nev.)	Seattle, Wash	Dexter Horton Building.
10	Frt.	1	New York Central R. R. Co. (N. Y.)	New York, N. Y	6 Beaver Street.
11	Frt.	1	Niagara Ferry Co. (N. Y.)	Buffalo, N. Y	Grand Island, N. Y.
12	Frt.	0	Tacoma Tug & Barge Co. (Wash.)	Tacoma, Wash	228 Broadway.
13	Frt.	2	Dunbar & Sullivan Dredging Co. (N. Y.)	Buffalo, N. Y	Erie County Bank Building.
14	Frt.	2	Maythram Towing Co. (N. Y.)	do	255 Bryant Street.
15	Frt.	1	A. W. Glode	Rouses Point, N. Y	Champlain N. Y.
16	Frt.	1	Anthony O'Boyle	New York, N. Y	11 Moore Street.
17	Frt.	2	B. & O. R. R. Co. (Md.)	Baltimore, Md	Baltimore and Charles Streets.
18	Frt.	1	James McWilliams Blue Line Co. (N. J.)	New York, N. Y	1 Broadway.
19	Pas.	1	D. W. Moss	Memphis, Tenn	Clarendon, Ark.
20	Fer.	1	O. C. Bartholomew	Peoria, Ill	Kampsville, Ill.
21	Fer.	1	do	do	Do.
22	Frt.	1	Dunbar & Sullivan Dredging Co. (N. Y.)	Buffalo, N. Y	Erie County Bank Building.
23	Tnk.	1	Texas Steamship Co. (N. Y.)	New York, N. Y	17 Battery Place.
24	Frt.	1	do	do	Do.
25	Frt.	1	J. W. Drayton	do	1 Broadway.
26	Frt.	1	James A. O'Boyle	do	11 Moore Street.
27	Frt.	1	New York Central R. R. Co. (N. Y.)	do	6 Beaver Street.
28	Frt.	0	James Fields	do	1 Broadway.
29	Frt.	1	Joseph F. O'Boyle	do	11 Moore Street.
30	Frt.	1	New York Central R. R. Co. (N. Y.)	do	6 Beaver Street.
31	Frt.	1	Beaufort County Lumber Co	Wilmington, N. C	
32	Frt.	1	B. & O. R. R. Co. (Md.)	Baltimore, Md	Baltimore and Charles Streets.
33	Frt.	1	R. S. Haight	New York, N. Y	17 State Street.
34	Frt.	3	L. B. Shaw	Philadelphia, Pa	139 South Third Street.
35	Frt.	1	Stephen M. Devoe	Albany, N. Y	Crescent, N. Y.
36	Frt.	1	Keeler Transportation Line	New York, N. Y	1 Broadway.
37	Drg.	20	John Ringling	Tampa, Fla	Sarasota, Fla.
38	Fer.	0	Florida Short Route Ferry Co. (Ky.)	Louisville, Ky	Henderson, Ky.
39	Frt.	1	John E. Matton & Son	Albany, N. Y	Waterford, N. Y.
40	Frt.	1	P. F. &. W. A. Kane	New York, N. Y	Forty-sixth Street and East River.
41	Frt.	1	Baxter Wrecking Corporation (Del.)	do	308 West Street.
42	Frt.	0	Astoria & Puget Sound Packing Co. (Oreg.)	Port Townsend, Wash.	Bellingham, Wash.
43	Frt.	1	Anthony O'Boyle	New York, N. Y	11 Moore Street.
44	Frt.	1	New York Central R. R. Co. (N. Y.)	do	6 Beaver Street.
45	Frt.	1	do	do	Do.
46	Frt.	0	Harbor Dredging Co. (Wash.)	Seattle, Wash	Aberdeen, Wash.
47	Frt.	0	do	do	Do.
48	Frt.	0	do	do	Do.
49	Frt.	1	do	do	Do.
50	Frt.	0	W. R. Osborn	do	Do.
51	Frt.	0	Harbor Dredging Co. (Wash.)	do	Do.
52	Frt.	0	do	do	Do.
53	Frt.	1	do	do	Do.
54	Frt.	0	do	do	Do.
55	Frt.	0	Willapa Barge Co. (Wash.)	do	Raymond, Wash.
56	Frt.	0	Harbor Dredging Co. (Wash.)	do	Aberdeen, Wash.
57	Frt.	0	do	do	Do.
58	Drg.	5	J. C. Kimberly	Milwaukee, Wis	Kimberly, Wis.
59	Frt.	4	Puget Sound Reduction Co. (N. Y.)	Seattle, Wash	Blaine, Wash.
60	Frt.	1	Mallory Steamship Co. (Me.)	New York, N. Y	Pier 36, North River.
61	Frt.	0	Kingston Holding Corporation (N. Y.)	do	143 Liberty Street.
62	Frt.	0	Foss Launch & Tug Co. (Wash.)	Tacoma, Wash	400 Dock Street.
63	Frt.	0	do	do	Do.
64	Frt.	0	Foss Co. (Wash.)	Seattle, Wash	Bolcom Dock.
65	Frt.	0	Foss Launch & Tug Co. (Wash.)	Tacoma, Wash	400 Dock Street.
66	Frt.	0	do	do	Do.
67	Lgt.	0	do	do	Do.
68	Frt.	0	S. R. Doremus	Seattle, Wash	Bell Street Dock.
69	Frt.	1	Foss Launch & Tug Co. (Wash.)	Tacoma, Wash	400 Dock Street.
70	Frt.	1	do	do	Do.
71	Frt.	1	do	do	Do.
72	Frt.	0	do	do	Do.
73	Frt.	0	do	do	Do.
74	Frt.	0	do	do	Do.
75	Frt.	1	do	do	Do.
76	Frt.	0	Thea Foss	do	4601 North Twenty-fifth Street.
77	Frt.	0	Foss Launch & Tug. Co. (Wash.)	do	Do.

[4] Formerly scow Foss No. 9
[5] Formerly U. S. Eng. scow No. 6.
[6] Formerly U. S. Navy launch.

Line No.	Official No.	Rig	Name of vessel	Tonnage		Register dimensions			When built	Where built
				Gross	Net	Length	Breadth	Depth		
						Feet	*Feet*	*Feet*		
1	165818	Scw.	[1] Foss Launch Co. No. 7	150	150	90.4	28.0	7.1	1902	Olympia, Wash.
2	165819	Scw.	[2] Foss Launch Co. No. 8	150	150	90.4	28.0	7.1	1902	do.
3	165820	Scw.	[3] Foss Launch Co. No. 9	150	150	90.4	28.0	7.1	1902	do.
4	166644	Scw.	Foss Launch Co. No. 14	234	234	100.8	32.1	8.4	1913	Port Blakely, Wash.
5	166645	Scw.	Foss Launch Co. No. 15	234	234	100.8	32.1	8.4	1913	do.
6	167326	Scw.	Foss Launch Co. No. 22	19	19	37.2	16.0	4.1	1918	Tacoma, Wash.
7	166286	Scw.	14 (steel)	397	397	130.0	30.0	11.0	1915	Ashtabula, Ohio.
8	165175	Scw.	Fox	24	24	50.0	16.0	3.9	1913	Port Blakely, Wash.
9	37573	Brg.	Fox	539	539	143.8	32.5	7.1	1898	San Francisco, Calif.
10	167729	Brg.	Fox	7	7	45.1	12.0	1.6	1918	Dandridge, Tenn.
11	163888	Cnl.	[4] Frances Roberts	117	111	95.5	17.4	8.1	1909	Whitehall, N. Y.
12	168144	Brg.	[5] Frances V. Fields	489	489	113.8	31.0	13.6	1902	Rondout, N. Y.
13	167215	Brg.	Francis	454	447	114.0	29.0	13.1	1918	Kingston, N. Y.
14	37638	Brg.	Francis Conway	296	296	102.5	26.8	10.6	1903	Rondout, N. Y.
15	166950	Brg.	Francis Killian, jr	236	224	104.5	22.5	10.5	1917	do.
16	35616	Brg.	[6] Francis G. McNally	417	417	180.6	23.9	11.0	1901	Elkton, Md.
17	162601	Brg.	[7] Francis G. Smyth	130	130	81.0	28.5	6.5	1905	Unknown.
18	164601	Cnl.	Francis J. Sloyan	106	99	96.0	17.5	7.8	1911	Rondout, N. Y.
19	166541	Brg.	Francis S. Bushey	528	528	120.0	33.0	12.8	1916	Brooklyn, N. Y.
20	166953	Brg.	Francis T. Howard	438	430	113.9	30.0	12.5	1917	Rondout, N. Y.
21	37639	Brg.	Frank	419	419	180.7	23.8	10.8	1902	Elkton, Md.
22	166781	Brg.	Frank	246	232	108.0	22.5	10.5	1917	Watervliet, N. Y.
23	167255	Brg.	Frank	292	292	111.0	33.0	8.3	1910	Kingston, N. Y.
24	165489	Brg.	Frank C	197	197	101.3	30.0	7.7	1905	Brooklyn, N. Y.
25	167263	Brg.	Frank Egan, jr	240	228	107.6	22.5	10.5	1918	Kingston, N. Y.
26	163855	Cnl.	Frank Jennings	122	115	96.5	17.5	8.4	1908	Whitehall, N. Y.
27	37489	Brg.	Frank Jones	274	260	127.5	32.5	8.8	1880	Hartford, Conn.
28	162785	Cnl.	Frank Ryan	106	99	96.4	17.7	7.5	1906	Whitehall, N. Y.
29	166742	Brg.	Frank Stafford	226	221	97.0	25.8	10.0	1915	Rondout, N. Y.
30	167627	Brg.	Frank A. Baker, jr	447	447	112.0	29.0	13.1	1919	Kingston, N. Y.
31	167242	Brg.	Frank A. Goss	490	481	115.3	30.3	13.6	1918	do.
32	166534	Brg.	Frank A. Smith	414	414	110.7	28.7	12.6	1916	do.
33	37622	Brg.	Frank C. Kugler	407	407	172.4	23.8	11.0	1899	Elkton, Md.
34	200234	Brg.	Frank D. Phelps	85	85	90.5	20.0	8.1	1903	Chaumont, N. Y.
35	166575	Brg.	Frank J. Gallagher	353	353	115.3	36.2	9.2	1915	Rockland Lake, N. Y.
36	162974	Brg.	Frank L. Tague	224	224	96.6	22.0	11.0	1903	Kingston, N. Y.
37	165216	Brg.	Frank R. Diggs	480	433	199.7	23.8	10.8	1913	Bath, Me.
38	162232	Cnl.	Frank W. Myers	103	98	96.5	17.6	7.8	1904	Champlain, N. Y.
39	168492	Brg.	Frank W. Smith	308	308	111.2	32.2	9.4	1918	Kingston, N. Y.
40	168507	Brg.	FRANKFORT	291	291	140.3	35.1	6.5	1922	Pittsburgh, Pa.
41	37572	Cnl.	Frankie Bergen	129	122	98.6	17.6	8.3	1896	Whitehall, N. Y.
42	37627	Brg	Franklin	338	325	111.0	26.6	11.2	1901	Rondout, N. Y.
43	168529	Brg.	Franklin	297	297	100.2	25.9	11.0	1922	Kingston, N. Y.
44	168682	Brg.	FRED	8	8	40.7	10.9	2.2	1910	Grafton, Ill.
45	166782	Scw.	Fred	132	132	59.9	25.4	3.3	1917	Alexandria Bay, N. Y.
46	168925	Brg.	Fred Juenger	508	508	114.0	30.6	13.6	1922	Kingston, N. Y.
47	164829	Brg.	[8] FRED SMARTLEY, Jr.	522	522	189.2	23.8	12.0	1912	Philadelphia, Pa.
48	168320	Brg.	Fred A. Murphy	501	501	100.0	32.0	7.4	1920	Tottenville, N. Y.
49	169165	Brg.	FRED E. HASLER	721	712	200.2	36.0	10.2	1910	Pittsburgh, Pa.
50	167910	Brg.	Fred G. Shovah	246	246	108.0	22.5	10.5	1920	Watervliet, N. Y.
51	163556	Cnl.	Fred H. Gates	102	95	97.0	17.5	7.6	1902	Northumberland, N. Y.
52	168505	Brg.	Fred M. Henry	318	318	89.0	30.6	11.4	1920	Kingston, N. Y.
53	168518	Brg.	Fred S. Burroughs	236	236	99.4	21.5	10.7	1922	do.
54	167891	Brg.	Fred W. Barth	247	247	105.6	22.0	10.9	1920	Cohoes, N. Y.
55	164980	Brg.	[9] Freddie McCann	430	430	113.8	29.3	12.8	1912	Kingston, N. Y.
56	166021	Brg.	Frederick	311	311	79.7	28.4	7.2	1917	Brooklyn, N. Y.
57	167409	Brg.	[10] Frederick No. 10	428	421	112.0	29.2	13.3	1918	Kingston, N. Y.
58	166208	Brg.	[11] Frederick No. 11	435	435	113.0	28.0	13.3	1916	South Rondout, N. Y.
59	166437	Brg.	Frederick A. Egerton	137	137	96.6	17.6	9.0	1905	Durhamville, N. Y.
60	165502	Brg.	Frederick W. Kelley	205	201	96.0	24.5	9.2	1913	Rondout, N. Y.
61	167105	Brg.	Freedom	447	447	112.0	29.0	13.1	1917	Kingston, N. Y.
62	167212	Brg.	Freedom	495	495	115.4	31.0	13.2	1918	do.
63	166347	Brg.	Freestone	297	297	112.1	33.5	8.9	1905	Unknown.
64	166500	Brg.	Fresno	242	242	95.2	34.2	8.5	1916	Kingston, N. Y.
65	163628	Scw.	Friday	27	27	42.6	20.0	4.0	1908	Port Orchard, Wash.
66	162678	Scw.	Froney	243	243	110.0	30.0	9.0	1906	Superior, Wis.
67	168831	Brg.	Fuel Barge No. 1	63	63	90.0	16.0	5.0	1916	Pittsburgh, Pa.
68	37606	Brg.	Fulton	113	98	75.8	25.2	7.2	1900	Brooklyn, N. Y.
69	169242	Brg.	Fulton Ferry No. 2	22	22	84.1	14.8	2.8	1925	Fulton, Ark.
70	168177	Brg.	Fulton Ferry No. 3	11	11	60.8	13.1	1.8	1921	do.
71	121230	Brg.	Fullerton	1,554	1,494	235.0	42.5	19.5	1902	Alameda, Calif.
72	162959	Brg.	Furniss	424	403	99.0	30.3	7.8	1906	Brooklyn, N. Y.
73	39730	Scw.	G. No. 1	26	26	52.0	16.3	3.0	1899	Anacortes, Wash.
74	165468	Scw.	G. L. 35	339	339	126.0	34.1	8.7	1907	South Chicago, Ill.
75	166430	Scw.	G. L. 39	18	18	42.1	16.4	3.4	1915	Sault Ste. Marie, Mich.

[1] Formerly U. S. Navy launch.
[2] Formerly U. S. Navy launch.
[3] Formerly U. S. Navy launch.
[4] Formerly canal boat J. P. O. Langlois.
[5] Formerly barge Frances V. Whitney.
[6] Formerly barge (*a* D. Fairfax Bush. *b* Agnes McNally.
[7] Formerly U. S. Navy barge Shrapnel.

Line No.	Service	Crew	Name of owner	Home port	Address of owner
1	Frt.	0	Foss Launch & Tug Co. (Wash.)	Tacoma, Wash	4604 North Twenty-fifth Street.
2	Frt.	0	do	do	Do.
3	Frt.	0	do	do	Do.
4	Frt.	0	do	do	Do.
5	Frt.	0	do	do	Do.
6	Frt.	0	do	do	Do.
7	Frt.	1	Dunbar & Sullivan Dredging Co. (N. Y.)	Buffalo, N. Y	Erie County Bank Building.
8	Frt.	0	Booth Fisheries Co. (Del.)	Seattle, Wash	Foot Wall Street.
9	Frt.	1	American Yukon Navigation Co. (W. Va.)	Eagle, Wash	Skagway, Alaska.
10	Frt.	0	Mrs. Thula Fox	Chattanooga, Tenn	Dandridge, Tenn.
11	Frt.	1	Charles M. Roberts	Albany, N. Y	Champlain, N. Y.
12	Frt.	1	Estate of James Fields	New York, N. Y	29 Broadway.
13	Frt.	1	Richard J. Foster	do	11 Broadway.
14	Frt.	1	Michael J. Derby	do	17 State Street.
15	Frt.	1	Frank Killian, jr	Albany, N. Y	Kingston, N. Y.
16	Frt.	1	John H. McNally	Philadelphia, Pa	2633 East Thompson Street.
17	Frt.	1	Rogers Lighterage Co. (N. Y.)	New York, N. Y	59 Pearl Street.
18	Frt.	1	Thomas P. Sloyan	Albany, N. Y	Kingston, N. Y.
19	Frt.	0	Cleary Bros. (N. Y.)	New York, N. Y	116 Broad Street.
20	Frt.	1	Michael J. Howard	do	1 Broadway.
21	Frt.	2	James J. McNally	Philadelphia, Pa	Bullitt Building.
22	Frt.	1	John J. Hammond	New York, N. Y	59 Pearl Street.
23	Frt.	0	Jacobus Graniviller Co. (N. Y.)	do	21 State Street.
24	Frt.	1	John R. McMullen	do	Far Rockaway, N. Y.
25	Frt.	1	Frank Egan	Albany, N. Y	Kingston, N. Y.
26	Frt.	1	Michael Haley	New York, N. Y	1 Broadway.
27	Frt.	1	Hartford & New York Transportation Co. (Conn.).	Hartford, Conn	285 State Street.
28	Frt.	1	Florence M. Brassard	Rouses Point, N. Y	Champlain, N. Y.
29	Frt.	1	James F. Dwyer	Albany, N. Y	Kingston, N. Y.
30	Frt.	1	R. Lenahan Co. (N. Y.)	do	Do.
31	Frt.	1	James A. O'Boyle	New York, N. Y	11 Moore Street.
32	Frt.	1	Michael J. Derby	do	17 State Street.
33	Frt.	1	John J. Dempsey	Philadelphia, Pa	507 Bullitt Building.
34	Frt.	3	John J. Roen	Grand Haven, Conn	Charlevoix, Mich.
35	Frt.	1	New York Trap Rock Corporation (N. Y.)	New York, N. Y	101 Park Avenue.
36	Frt.	1	Catherine Tague	do	1 Broadway.
37	Frt.	2	Eastern Transportation Co. (Del.)	Wilmington, Del	
38	Frt.	1	Herbert McGraw	New York, N. Y	11 Moore Street.
39	Frt.	1	A. E. McBee	do	120 Broadway.
40	Tnk.	0	Inland Waterways Co. (Del.)	Louisville, Ky	316 West Jefferson Street.
41	Frt.	1	Daniel Knights	Albany, N. Y	Port Henry, N. Y.
42	Frt.	1	Keeler Transportation Line (N. Y.)	New York, N. Y	1 Broadway.
43	Frt.	1	New York Central R. R. Co. (N. Y.)	do	6 Beaver Street.
44	Pas.	1	Herman Pohlman	St. Louis, Mo	Grafton, Ill.
45	Frt.	1	Fred Knight	Cape Vincent, N. Y	Alexandria Bay, N. Y.
46	Frt.	0	James T. O'Donnell	New York, N. Y	44 Whitehall Street.
47	Frt.	2	S. C. Loveland Co. (Del.)	Philadelphia, Pa	151 South Front Street.
48	Frt.	1	Wright & Cobb Lighterage Co. (N. Y.)	New York, N. Y	17 Battery Place.
49	Tnk.	1	Kingston Holding Corporation (N. Y.)	do	143 Liberty Street.
50	Frt.	1	William E. Shovah	Albany, N. Y	Whitehall, N. Y.
51	Frt.	1	Fred H. Gates	do	Schuylerville, N. Y.
52	Frt.	1	W. F. & R. Boat Builders (N. Y.)	New York, N. Y	59 Pearl Street.
53	Frt.	1	Marine Transit Corporation (N. Y.)	do	17 Battery Place.
54	Frt.	1	James H. Riley	Albany, N. Y	Whitehall, N. Y.
55	Frt.	1	Armstrong Transportation Co. (N. J.)	New York, N. Y	90 West Street.
56	Frt.	1	B. & O. R. R. Co. (Md.)	Baltimore, Md	Baltimore and Charles Streets.
57	Frt.	1	Frederick Starr Contracting Co. (N. Y.)	New York, N. Y	220 West Forty-second Street.
58	Frt.	0	do	do	Do.
59	Frt.	3	Eclipse Lighterage & Transportation Co. (N. J.)	do	Jersey City, N. J.
60	Frt.	1	James F. Dwyer	Albany, N. Y	Kingston, N. Y.
61	Frt.	1	Alexander S. Osterhoudt	New York, N. Y	33 Coenties Slip.
62	Frt.	0	Cleary Bros. (N. Y.)	do	116 Broad Street.
63	Frt.	0	Tomkins Cove Stone Co. (N. Y.)	do	30 Church Street.
64	Frt.	1	Southern Pacific Co. (Ky.)	do	Pier 49, North River.
65	Frt.	0	D. T. Dubar	Port Townsend, Wash	Bremerton, Wash.
66	Frt.	4	Whitney Bros. Co. (Wis.)	Duluth, Minn	Superior, Wis.
67	Frt.	0	Iron City Sand & Gravel Co. (Pa.)	Pittsburgh, Pa	1106 Bessemer Building.
68	Frt.	1	New York Central R. R. Co. (N. Y.)	New York, N. Y	6 Beaver Street.
69	Pas.	2	Fulton Ferry & Bridge Co. (Ark.)	Memphis, Tenn	Fulton, Ark.
70	Fer.	1	do	do	Do.
71	Fsh.	2	H. C. Monstad	Los Angeles, Calif	San Pedro, Calif.
72	Frt.	1	New York Central R. R. Co. (N. Y.)	New York, N. Y	6 Beaver Street.
73	Frt.	0	Shepard Point Packing Co. (Wash.)	Seattle, Wash	Colman Building.
74	Frt.	0	Great Lakes Dredge & Dock Co. (N. J.)	Duluth, Minn	First National Bank Building.
75	Frt.	0	do	do	Do.

[8] Formerly barge Charles C. McIlvaine.
[9] Formerly barge Hamburg.
[10] Formerly barge Cullen No. 185.
[11] Formerly barge {a Washington. b Scully Girls.

Line No.	Official No.	Rig	Name of vessel	Tonnage		Register dimensions			When built	Where built
				Gross	Net	Length	Breadth	Depth		
						Feet	*Feet*	*Feet*		
1	167170	Drg.	G. L. No. 7	187	187	83.2	32.5	8.1	1890	Chicago, Ill.
2	167171	Scw.	G. L. No. 8 (steel)	217	217	111.1	28.0	9.3	1895	do.
3	168258	Scw.	G. L. No. 28	339	339	126.0	30.0	11.0	1901	do.
4	165603	Scw.	G. L. No. 52	140	140	74.7	28.4	7.6	1907	do.
5	167682	Brg.	G. W. M.	7	7	40.7	11.6	2.0	1911	Mozier, Ill.
6	168108	Brg.	G. C. T. Co. 10	210	200	111.8	28.5	7.8	1912	Slidell, La.
7	168182	Brg.	G. C. T. Co. 18	175	167	100.0	30.9	6.6	1921	do.
8	167397	Brg.	G. T. P. No. 3	236	236	132.1	33.5	6.8	1913	Samoa, Calif.
9	165717	Scw.	G. G. S. Y. No. 1	11	11	36.0	12.0	3.2	1914	Seattle, Wash.
10	165758	Scw.	G. G. S. Y. No. 2	20	20	40.2	16.0	4.1	1914	do.
11	166274	Scw.	G. G. S. Y. No. 3	28	28	50.0	18.0	3.8	1916	do.
12	166734	Scw.	G. G. S. Y. No. 5	29	29	50.2	18.0	4.1	1917	do.
13	166822	Scw.	G. G. S. Y. No. 6	29	29	50.0	18.0	4.1	1917	do.
14	164361	Scw.	G. H. C. Co. No. 1	62	62	65.0	22.0	5.0	1907	Hoquiam, Wash.
15	164336	Scw.	G. H. C. Co. No. 2	106	106	80.0	26.0	6.0	1908	do.
16	164330	Scw.	G. H. C. Co. No. 3	106	106	80.0	26.0	6.0	1909	do.
17	164337	Scw.	G. H. C. Co. No. 4	225	225	100.4	32.0	8.0	1909	do.
18	164338	Scw.	G. H. C. Co. No. 5	225	225	100.4	32.0	8.0	1909	do.
19	164331	Scw.	G. H. C. Co. No. 6	225	225	100.4	32.0	8.0	1910	do.
20	164332	Scw.	G. H. C. Co. No. 7	106	106	80.0	26.0	6.0	1910	do.
21	164869	Scw.	G. H. C. Co. No. 8	58	58	60.4	24.2	4.5	1908	Aberdeen, Wash.
22	164586	Scw.	G. H. C. Co. No. 9	32	32	55.8	22.4	3.0	1903	Hoquiam, Wash.
23	164595	Scw.	G. H. C. Co. No. 10	97	97	75.0	24.4	5.5	1907	Aberdeen, Wash.
24	164613	Scw.	G. H. C. Co. No. 11	226	226	100.0	32.2	8.0	1911	Hoquiam, Wash.
25	168353	Scw.	G. H. C. Co. No. 14	177	177	90.0	28.0	8.1	1922	do.
26	166289	Scw.	G. & E. Co.	16	16	46.0	16.0	3.0	1911	Marine City, Mich.
27	39744	Scw.	G. and B. No. 1	17	17	45.5	14.5	3.4	1900	Anacortes, Wash.
28	39745	Scw.	G. and B. No. 2	17	17	45.5	14.5	3.4	1900	do.
29	164406	Scw.	G. & B. No. 5	30	30	57.0	16.0	4.1	1911	Bellingham, Wash.
30	164407	Scw.	G. & B. No. 6	30	30	57.0	16.0	4.1	1911	do.
31	164427	Scw.	G. & B. No. 7	26	26	51.0	15.9	4.1	1911	do.
32	164428	Scw.	G. & B. No. 8	26	26	51.0	15.9	4.1	1911	do.
33	165269	Scw.	G. & B. No. 9	30	30	56.2	15.9	4.1	1913	do.
34	165330	Scw.	G. & B. No. 10	30	30	56.2	15.9	4.1	1913	do.
35	39750	Scw.	G. and B. Co. No. 4	20	20	46.0	14.5	3.5	1900	Port Roberts, Wash.
36	39749	Scw.	G. and B. Co. No. 3	20	20	46.0	14.5	3.5	1900	do.
37	167208	Brg.	G. F. McCaffrey	505	505	120.7	30.5	13.3	1918	South Rondout, N. Y.
38	162774	Cnl.	G. F. Underwood	102	97	96.0	17.0	7.5	1906	Rondout, N. Y.
39	167582	Brg.	G. G. Bennett	479	459	199.6	23.9	11.3	1919	Beaufort, N. C.
40	163610	Brg.	G. K. Mellen	448	427	116.0	30.2	12.0	1908	Gildersleeve, Conn.
41	165873	Scw.	G. N. Fisheries No. 1	28	28	55.0	16.0	3.9	1915	Everett, Wash.
42	165888	Scw.	G. N. Fisheries No. 2	28	28	55.0	16.0	3.9	1915	do.
43	162701	Brg.	G. P. Hemstreet	277	277	110.3	31.0	9.0	1904	Eddyville, N. Y.
44	163413	Brg.	G. W. Kellam	377	377	112.1	28.3	11.6	1907	Kingston, N. Y.
45	166179	Brg.	G. W. Lethbridge	349	349	91.2	31.0	12.5	1914	Brooklyn, N. Y.
46	169093	Brg.	Gainor Ferry	12	12	58.0	12.0	4.3	1923	Batesville, Ark.
47	39766	Brg.	Galther	144	126	80.0	28.3	7.4	1901	Port Richmond, N. Y.
48	168433	Brg.	[1] GALENA No. 1	1,048	957	200.0	35.2	16.6	1920	Nashville, Tenn.
49	163328	Brg.	Galveston	496	496	95.7	34.2	8.5	1907	Perth Amboy, N. J.
50	165021	Brg.	Galveston	186	186	85.3	30.1	8.4	1912	Kingston, N. Y.
51	163009	Brg.	Gardiner	427	404	99.0	30.3	7.8	1906	Brooklyn, N. Y.
52	164265	Scw.	Garfield No. 4	67	67	70.4	22.2	5.2	1910	Port Townsend, Wash.
53	164668	Scw.	Garfield No. 6	112	112	81.4	24.0	6.6	1911	do.
54	168624	Brg.	Garland City Ferry	16	16	64.8	14.0	2.2	1923	Garland, Ark.
55	166326	Brg.	Garrett	313	313	80.8	28.0	7.3	1916	Brooklyn, N. Y.
56	39682	Brg.	Garrisons	412	384	100.3	30.3	7.6	1890	do.
57	166808	Brg.	Gary	307	307	79.6	28.0	7.6	1917	do.
58	163878	Scw.	Gas	22	22	42.2	16.5	4.0	1907	Mount Vernon, Wash.
59	165423	Brg.	[1] Gascoin 10	291	291	111.5	32.2	8.9	1913	Brooklyn, N. Y.
60	166997	Brg.	Gaspee	389	389	113.2	27.2	11.5	1917	East Providence, R. I.
61	166064	Scw.	Gastineau No. 4	40	40	50.0	20.0	4.0	1915	Juneau, Alaska
62	164684	Brg.	General	278	278	90.0	44.1	7.2	1911	Baltimore, Md.
63	168361	Scw.	GENERAL LUDLOW	189	184	161.8	36.0	3.7	1904	Ferrysburg, Mich.
64	210866	Brg.	GEN'L PETTIBONE	775	768	202.6	36.4	13.9	1912	Galveston, Tex.
65	169252	Brg.	General Murray	372	372	106.5	29.3	12.3	1922	Kingston, N. Y.
66	167342	Brg.	General Wood	354	337	105.4	26.7	11.4	1917	Rondout, N. Y.
67	166088	Scw.	General Petroleum No. 4	306	306	100.2	34.0	10.5	1915	Seattle, Wash.
68	166107	Scw.	General Petroleum No. 5	50	50	50.0	22.0	5.6	1915	do.
69	167424	Scw.	General Petroleum Corporation No. 7.	309	309	109.9	31.9	10.1	1918	do.
70	39683	Brg.	Geneva	447	412	110.6	30.0	7.6	1890	Brooklyn, N. Y.
71	168442	Cnl.	Geneva	114	114	95.6	17.6	8.7	1897	Durhamville, N. Y.
72	39768	Brg.	Genieve	347	329	108.3	27.4	12.1	1901	Gildersleeve, Conn.
73	39765	Brg.	George	171	171	84.8	30.2	7.6	1900	Brooklyn, N. Y.
74	167674	Brg.	George	237	237	100.7	33.2	7.6	1916	Kingston, N. Y.
75	168283	Brg.	George Mc.	25	25	79.4	15.8	2.3	1921	Des Arc, Ark.
76	163404	Brg.	George Conway	312	312	111.6	28.0	11.8	1907	Kingston, N. Y.
77	166710	Brg.	Geo. Henry	37	37	50.0	20.0	4.5	1917	Detroit, Mich.
78	86505	Scw.	George Leslie	29	21	52.9	17.5	4.1	1900	Woolwich, Me.

[1] Formerly barge Hermitage.

[1] Formerly barge John J.

Line No.	Service	Crew	Name of owner	Home port	Address of owner
1	Frt.	2	Great Lakes Dredge & Dock Co. (N. J.)	Duluth, Minn	First National Bank Building.
2	Frt.	2	do	do	Do.
3	Frt.	2	do	do	Do.
4	Frt.	2	do	do	Do.
5	Pas.	1	G. W. Middleton	St. Louis, Mo	Clarksville, Mo.
6	Frt.	1	Gulf Coast Transportation Co. (La.)	New Orleans, La	Whitney Building.
7	Frt.	1	do	do	Do.
8	Frt.	0	City of Los Angeles (Calif.)	Los Angeles, Calif	Room 33, City Hall.
9	Frt.	0	W. H. Ingersoll	Seattle, Wash	231 Lyon Building.
10	Frt.	0	Hidden Inlet Canning Co. (Alaska)	Ketchikan, Alaska	
11	Frt.	0	A. & P. Products Corporation (N. Y.)	do	Hidden Inlet, Alaska.
12	Frt.	0	San Juan Fishing & Packing Co. (Wash.)	Seattle, Wash	Foot Stacy Street.
13	Fsh.	0	Admiralty Packing Co. (Oreg.)	Juneau, Alaska	Pybus Bay, Alaska.
14	Frt.	0	Geo. W. King	Seattle, Wash	South Bend, Wash.
15	Frt.	0	Grays Harbor Construction Co. (Wash.)	do	Hoquiam, Wash.
16	Frt.	3	do	do	Do.
17	Frt.	0	Foss Launch & Tug Co. (Wash.)	Tacoma, Wash	400 Dock Street.
18	Frt.	0	do	do	Do.
19	Frt.	0	Grays Harbor Construction Co. (Wash.)	Seattle, Wash	Hoquiam, Wash.
20	Frt.	0	do	do	Do.
21	Frt.	0	do	do	Do.
22	Frt.	0	do	do	Do.
23	Frt.	0	do	do	Do.
24	Frt.	0	do	do	Do.
25	Frt.	0	do	do	Do.
26	Frt.	1	J. H. Baer	Port Huron, Mich	3129 Gratiot Avenue.
27	Frt.	0	George & Barker Salmon Packing Co.(Wash.)	Seattle, Wash	Point Roberts, Wash.
28	Frt.	0	do	do	Do.
29	Frt.	1	do	do	Do.
30	Frt.	1	do	do	Do.
31	Frt.	0	do	do	Do.
32	Frt.	0	do	do	Do.
33	Frt.	0	do	do	Do.
34	Frt.	0	do	do	Do.
35	Frt.	0	do	do	Do.
36	Frt.	0	do	do	Do.
37	Frt.	0	M. J. McCaffrey	New York, N. Y	1 Broadway.
38	Frt.	1	Lake Champlain Transpn. Co. (N. Y.)	Albany, N. Y	Whitehall, N. Y.
39	Frt.	1	Muncer & Bennett (N. J.)	Philadelphia, Pa	Camden, N. J.
40	Frt.	1	James McWilliams Blue Line (N. J.)	New York, N. Y	1 Broadway.
41	Fsh.	0	Teller Packing Co. (Wash.)	Seattle, Wash	Bellingham, Wash.
42	Frt.	0	Sea Coast Packing Co. (Wash.)	do	305 Mutual Life Building.
43	Frt.	1	Cleary Bros. (N. Y.)	New York, N. Y	116 Broad Street.
44	Frt.	1	do	do	Do.
45	Frt.	0	James T. O'Donnell	do	44 Whitehall Street.
46	Pas.	1	G. O. Duffey	Memphis, Tenn	Batesville, Ark.
47	Frt.	3	B. & O. R. R. Co. (Md.)	Baltimore, Md	Baltimore and Charles Streets.
48	Tnk.	0	Galena Navigation Co. (Tex.)	Houston, Tex	
49	Frt.	2	Southern Pacific Co. (Ky.)	New York, N. Y	Pier 49, North River.
50	Frt.	1	Mallory Steamship Co. (Me.)	do	Pier 36, North River.
51	Frt.	1	New York Central R. R. Co. (N. Y.)	do	6 Beaver Street.
52	Frt.	0	Frank M. Sylvester	Seattle, Wash	
53	Frt.	0	Hillside Canning Co. (Wash.)	Port Townsend, Wash	
54	Pas.	1	J. T. Smith	Memphis, Tenn	Garland, Ark.
55	Frt.	1	B. & O. R. R. Co. (Md.)	Baltimore, Md	Baltimore and Charles Streets.
56	Frt.	1	New York Central R. R. Co. (N. Y.)	New York, N. Y	6 Beaver Street.
57	Frt.	1	B. & O. R. R. Co. (Md.)	Baltimore, Md	Baltimore and Charles Streets.
58	Fsh.	0	A. Haugland	Port Townsend, Wash	Anacortes, Wash.
59	Frt.	1	George W. Gascoin	New York, N. Y	Jersey City, N. J.
60	Frt.	0	Staples Coal Co. (Mass.)	Fall River, Mass	Taunton, Mass.
61	Fsh.	0	Petersburg Packing Co	Juneau, Alaska	Petersburg, Alaska.
62	Frt.	1	Arundel Corporation (Md.)	Baltimore, Md	Pier 2, Pratt Street.
63	Frt.	2	Delia Jacques Sand & Gravel Co. (Mich.)	Detroit, Mich	1073 Maryland Avenue.
64	Tnk.	6	Magnolia Petroleum Co. (Tex.)	Port Arthur, Tex	Beaumont, Tex.
65	Frt.	1	Edward G. Murray Lighterage & Transportation Co.	Albany, N. Y	Waterford, N. Y.
66	Frt.	1	C. H. Sprague & Son	Boston, Mass	141 Milk Street.
67	Frt.	0	General Petroleum Corporation (Nev.)	Seattle, Wash	1710 Sixteenth Avenue.
68	Frt.	0	do	do	Do.
69	Tnk.	0	do	do	Do.
70	Frt.	1	New York Central R. R. Co. (N. Y.)	New York, N. Y	6 Beaver Street.
71	Frt.	1	Chas. J. Vincent	do	Hillside, N. J.
72	Frt.	0	McWilliams Bros. (N. Y.)	do	1 Broadway.
73	Frt.	1	Lee's Lighters (N. Y.)	do	44 Whitehall Street.
74	Frt.	1	B. R. Roome	do	167 Water Street.
75	Pas.	1	A. L. Erwin	Memphis, Tenn	Des Arc, Ark.
76	Frt.	0	Michael J. Derby	New York, N. Y	17 State Street.
76	Frt.	0	Bechill Dredging Co. (Mich.)	Detroit, Mich	Foot Chene Street.
78	Frt.	1	J. W. Cummings Feldspar Co. (Me.)	Bath, Me	281 Washington Street.

Line No.	Official No.	Rig	Name of vessel	Tonnage		Register dimensions			When built	Where built
				Gross	Net	Length	Breadth	Depth		
						Feet	*Feet*	*Feet*		
1	39689	Brg.	George Lethbridge	134	127	85.0	28.2	6.8	1891	Brooklyn, N. Y.
2	164862	Cnl.	George Roberts	102	96	96.0	17.5	7.0	1912	Waterford, N. Y.
3	166720	Brg.	George Washington	432	432	110.4	30.7	12.9	1917	Mariners Harbor, N.Y.
4	167427	Brg.	Geo. B. Barnes	371	371	115.0	36.2	9.7	1916	Rockland Lake, N. Y.
5	39406	Brg.	George B. Roe	194	184	110.0	32.0	7.5	1865	New Baltimore, N. Y.
6	164139	Cnl.	George C. Donehue	106	99	96.0	17.6	7.8	1910	Rondout, N. Y.
7	164195	Cnl.	Geo. E. Fields	101	96	96.0	17.6	7.6	1910	Waterford, N. Y.
8	169074	Brg.	George E. Lane	572	572	109.9	33.7	8.7	1924	Kingston, N. Y.
9	166091	Cnl.	George E. Weightman	108	100	96.0	17.5	7.8	1915	Waterford, N. Y.
10	168462	Brg.	George F. Barton	240	240	101.4	21.5	10.7	1922	Kingston, N. Y.
11	168504	Brg.	George F. Cooke	236	236	99.4	21.5	10.7	1922	do
12	164984	Cnl.	George F. Mackey	115	108	96.0	17.5	7.8	1912	Watervliet, N. Y.
13	167871	Brg.	George G. Murray	380	380	100.0	29.0	12.1	1920	Kingston, N. Y.
14	168520	Brg.	George H. Hallenbeck	241	241	108.0	22.5	10.5	1922	Athens, N. Y.
15	39712	Cnl.	George H. Stevens	115	109	94.3	17.6	8.3	1897	Champlain, N. Y.
16	168066	Brg.	George H. Stevenson	490	490	113.7	32.1	13.0	1920	Brooklyn, N. Y.
17	167368	Brg.	George J. Hughes	488	480	115.5	31.0	13.6	1918	Kingston, N. Y.
18	165307	Cnl.	Geo. L. Mylott	103	96	96.0	17.4	7.3	1913	Waterford, N. Y.
19	166724	Cnl.	Geo. P. Benner	119	119	96.2	17.7	8.1	1894	Durhamville, N. Y.
20	167827	Brg.	George S. Bayle	208	208	96.4	22.5	10.3	1906	Kingston, N. Y.
21	166951	Brg.	George S. Bord	247	240	105.6	22.0	10.8	1917	Cohoes, N. Y.
22	168285	Brg.	George S. Brown	205	205	96.0	24.5	9.3	1914	Kingston, N. Y.
23	167199	Scw.	Geo. S. Long	243	243	100.0	36.0	7.6	1918	Everett, Wash.
24	165524	Brg.	George S. Repplier	395	395	109.0	28.4	12.7	1913	Kingston, N. Y.
25	162535	Cnl.	George W. Tupper	100	95	97.0	17.4	8.0	1899	Troy, N. Y.
26	163302	Brg.	Georgetown	353	353	84.2	29.4	7.2	1906	Kingston, N. Y.
27	167465	Brg.	Geralda	499	499	110.0	32.0	13.3	1914	Brooklyn, N. Y.
28	39764	Brg.	Gerhard	158	130	84.4	30.2	7.3	1900	Perth Amboy, N. J.
29	39778	Scw.	Gertie	131	131	90.0	26.0	6.2	1901	Everett, Wash.
30	167466	Brg.	Gertrudge	295	295	109.7	33.5	9.0	1899	Brooklyn, N. Y.
31	169221	Brg.	Gertrude Thurston	262	262	103.4	22.6	11.1	1925	Kingston, N. Y.
32	167662	Brg.	Gertrude Weightman	254	254	106.0	22.5	11.1	1919	Cohoes, N. Y.
33	162531	Cnl.	Gertrude A. Devoe	106	99	93.7	17.5	7.5	1901	Northumberland, N.Y.
34	166783	Brg.	Gertrude S. McQueen	451	451	111.1	29.5	13.3	1917	Kingston, N. Y.
35	167600	Scw.	Giant	110	119	85.0	38.1	4.6	1910	Middleport, N. Y.
36	168549	Scw.	Gig Harbor No. 1	11	11	29.0	12.0	4.2	1922	Gig Harbor, Wash.
37	169207	Brg.	Gilbert	5	5	38.4	10.3	1.7	1920	Gilbert, Ark.
38	166060	Cnl.	Gilbert and Bertha	109	100	96.0	17.5	7.8	1903	Tonawanda, N. Y.
39	168119	Brg.	Gilbert Cutler	446	446	113.0	29.0	13.1	1920	Kingston, N. Y.
40	167200	Brg.	Gilbert W. Benedict	447	447	112.0	29.0	13.1	1918	Athens, N. Y.
41	166496	Brg.	Ginzel No. 2	25	25	51.0	20.0	3.0	1901	Muskegon, Mich.
42	168728	Brg.	Girard	295	295	139.0	23.0	10.0	1892	Wilmington, Del.
43	162703	Drg.	Gladiator	454	418	98.0	38.0	11.0	1900	Detroit, Mich.
44	36969	Brg.	[1] Glen	242	221	105.8	30.4	8.7	1901	Weehawken, N. J.
45	165652	Brg.	Glenhurst	155	155	85.2	30.1	7.0	1901	Astoria, N. Y.
46	39700	Brg.	[2] Glenola	135	135	83.9	28.1	9.1	1891	Advocate, Nova Scotia.
47	162855	Brg.	Glenwood	151	104	80.0	28.1	8.0	1906	Baltimore, Md.
48	168854	Brg.	Globe	281	281	100.4	34.2	9.2	1923	Kingston, N. Y.
49	167057	Brg.	Gloria	454	454	114.1	30.4	12.3	1917	South Rondout, N. Y.
50	162600	Cnl.	Gold Dust	103	98	95.8	17.2	7.8	1897	Tonawanda, N. Y.
51	39759	Brg.	Gold Standard	222	222	88.4	25.2	11.0	1895	Sault Ste. Marie, Mich.
52	167741	Scw.	Golden Gate	406	406	109.3	40.0	10.7	1919	Tacoma, Wash.
53	164785	Cnl.	[3] Golden Rule	106	99	96.0	17.5	7.8	1912	Rondout, N. Y.
54	168410	Brg.	Goldie M	23	23	68.0	13.8	3.7	1913	Mount Vernon, Ind.
55	167723	Scw.	Gomeril	247	247	95.0	27.5	11.5	1914	Newport News, Va.
56	165456	Scw.	Gopher	15	15	46.0	16.0	2.6	1913	Anacortes, Wash.
57	168392	Brg.	Gordon C. Baird	240	240	101.4	21.5	10.7	1922	Kingston, N. Y.
58	164322	Scw.	Gossoon	134	134	70.0	30.0	7.0	1910	St. Clair, Mich.
59	39734	Brg.	Grace	341	324	108.0	27.5	10.8	1899	Gildersleeve, Conn.
60	168488	Scw.	Grace	286	286	100.7	40.0	8.0	1922	Everett, Wash.
61	210962	Brg.	Grace	23	23	48.5	14.0	3.0	1912	Clarendon, Ark.
62	205302	Brg.	Grace G.	15	15	52.0	12.0	3.6	1908	Seattle, Wash.
63	165035	Brg.	Grace E. Flannery	381	381	110.1	28.4	12.9	1912	South Rondout, N. Y.
64	39771	Brg.	Grace S. Wilson	319	319	110.2	26.0	11.0	1901	Brooklyn, N. Y.
65	39783	Brg.	Grafton	310	260	80.0	28.0	8.0	1902	Baltimore, Md.
66	168356	Brg.	Grand Central	243	243	99.0	25.6	10.7	1921	Tottenville, N. Y.
67	220526	Scw.	Grange	22	15	50.8	16.3	3.0	1920	St. Michaels, Md.
68	167685	Brg.	Grassella	31	31	41.5	15.0	2.5	1919	Forked River, N. J.
69	168970	Scw.	Grassy Island	46	46	48.0	20.0	3.7	1913	Wyandotte, Mich.
70	163041	Brg.	Granton	427	404	99.2	30.4	7.8	1906	Brooklyn, N. Y.
71	165673	Drg.	Gray Haven No. 1	302	302	80.0	28.0	7.5	1910	Plymouth, Ohio.
72	166475	Brg.	Gray Haven No. 3	99	99	60.8	30.0	6.0	1913	Toledo, Ohio.
73	166544	Brg.	Gray Haven No. 4	44	44	60.0	22.0	4.0	1912	do
74	169014	Brg.	Grayson Ferry	5	5	41.6	9.8	1.7	1924	Augusta, Ark.
75	166683	Brg.	Graytown	462	462	99.6	31.0	8.8	1917	Brooklyn, N. Y.
76	167861	Brg.	Greenbrier Ferry	5	5	49.5	9.5	1.4	1920	Batesville, Ark.
77	165492	Brg.	Greendale	443	411	99.7	31.4	8.2	1913	Mariners Harbor, N.Y.
78	168100	Brg.	Greenwich	416	395	157.7	23.4	12.4	1920	Milford, Del.

[1] Formerly barge Esopus.

[2] Formerly British sch. Glenola.

Line No.	Service	Crew	Name of owner	Home port	Address of owner
1	Frt.	1	L. Boyers Sons Co. (N. J.)	New York, N. Y	82 Beaver Street.
2	Frt.	1	Robert A. Clements	do	Pier 5, North River.
3	Frt.	1	Thomas F. Reddy	do	1 Broadway.
4	Frt.	1	New York Trap Rock Corporation (N. Y.)	do	101 Park Avenue.
5	Frt.	1	Merchants Line (N. Y.)	Albany, N. Y	Troy, N. Y.
6	Frt.	1	George L. Hunt	New York, N. Y	Union Hill, N. J.
7	Frt.	1	Thomas H. Colombe	Rouses Point, N. Y	Champlain, N. Y.
8	Frt.	1	Wright & Cobb Lighterage Co. (N. Y.)	New York, N. Y	17 Battery Place.
9	Frt.	1	John McIntyre	Albany, N. Y	Whitehall, N. Y.
10	Frt.	1	Marine Transit Corporation (N. Y.)	New York, N. Y	17 Battery Place.
11	Frt.	1	do	do	Do.
12	Frt.	1	Gilbert Gaudette	Rouses Point, N. Y	Champlain, N. Y.
13	Frt.	1	Edward G. Murray Lighterage & Transportation Co. (N. Y.).	Albany, N. Y	Waterford, N. Y.
14	Frt.	1	Richard Lenahan	do	Athens, N. Y.
15	Frt.	1	Valvoline Oil Co. (N. J.)	New York, N. Y	60 Broadway.
16	Frt.	1	James T. O'Donnell, jr	do	44 Whitehall Street.
17	Frt.	1	James Hughes, jr	do	29 Broadway.
18	Frt.	1	Henry Neddo	Albany, N. Y	Whitehall, N. Y.
19	Frt.	1	John Cox	New York, N. Y	Brooklyn, N. Y.
20	Frt.	1	James F. Dwyer	Albany, N. Y	Kingston, N. Y.
21	Frt.	1	John E. Matton	do	Waterford, N. Y.
22	Frt.	1	James F. Dwyer	do	Kingston, N. Y.
23	Frt.	0	Weyerhaeuser Timber Co. (Wash.)	Seattle, Wash	Everett, Wash.
24	Frt.	0	Thomas J. Howard	New York, N. Y	1 Broadway.
25	Frt.	1	Walter Evans	do	Brooklyn, N. Y.
26	Frt.	1	Clyde Steamship Co. (Me.)	do	Pier 36, North River.
27	Frt.	1	Edward Moore	do	1 Broadway.
28	Frt.	1	Wright & Cobb Lighterage Co. (N. Y.)	do	17 Battery Place.
29	Frt.	0	Harper Clay Products Co. (Wash.)	Seattle, Wash	22 Lippy Building.
30	Frt.	1	New York Trap Rock Corporation (N. Y.)	New York, N. Y	101 Park Avenue.
31	Frt.	0	W. F. & R. Boat Builders (N. Y.)	Albany, N. Y	Kingston, N. Y.
32	Frt.	1	Whitehall Development Co. (N. Y.)	do	Whitehall, N. Y.
33	Frt.	1	do	do	Do.
34	Frt.	1	Margaret F. McWilliams	New York, N. Y	1 Broadway.
35	Frt.	1	William N. Ellery	Buffalo, N. Y	72 Pearl Street.
36	Frt.	1	John R. Trentle	Tacoma, Wash	Gig Harbor, Wash.
37	Pas.	1	E. E. Roberts	Memphis, Tenn	Gilbert, Ark.
38	Frt.	1	James Donohue	Albany, N. Y	Watervliet, N. Y.
39	Frt.	1	Mary D. Cutler	New York, N. Y	480 Central Park W.
40	Frt.	1	Richard J. Foster	do	11 Broadway.
41	Frt.	0	Philip T. Daly	Detroit, Mich	28 Campau Building.
42	Frt.	1	S. C. Loveland Co. (Del.)	Philadelphia, Pa	151 South Front Street.
43	Drg.	6	M. Sullivan Dredging Co. (Mich.)	Detroit, Mich	853 Iroquois Building.
44	Frt.	1	Wm. Spencer & Son Corporation (N. Y.)	New York, N. Y	40 Rector Street.
45	Frt.	1	Mallory Steamship Co. (Me.)	do	Pier 36, North River.
46	Frt.	2	L. Boyers Sons Co. (N J.)	do	82 Beaver Street.
47	Frt.	2	B. & O. R. R. Co. (Md.)	Baltimore, Md	Baltimore and Charles Streets.
48	Frt.	1	Southern Pacific Co. (Ky.)	New York, N. Y	Pier 49, North River.
49	Frt.	1	Richard J. Foster	do	11 Broadway.
50	Frt.	1	Gertrude Costello	Albany, N. Y	Whitehall, N. Y.
51	Frt.	1	Dunbar & Sullivan Dredging Co. (N. Y.)	Buffalo, N. Y	Erie County Bank Building.
52	Tnk.	0	General Petroleum Corporation (Nev.)	Seattle, Wash	1710 Sixteenth Avenue.
53	Frt.	0	John J. Ward	New York, N. Y	Port Ewen, N. Y.
54	Pas.	1	Ell Harp	Evansville, Ind	Foot Wabash Avenue.
55	Frt.	1	Dunbar & Sullivan Dredging Co. (N. Y.)	Buffalo, N. Y	Erie County Bank Building.
56	Frt.	6	John Sangren	Seattle, Wash	3210 Twelfth Avenue W.
57	Frt.	1	Marine Transit Corporation (N. Y.)	New York, N. Y	17 Battery Place.
58	Frt.	0	Dunbar & Sullivan Dredging Co. (N. Y.)	Buffalo, N. Y	Erie County Bank Building.
59	Frt.	1	McWilliams Bros. (N. Y.)	New York, N. Y	1 Broadway.
60	Frt.	0	Weyerhaeuser Timber Co. (Wash.)	Tacoma, Wash	Tacoma Building.
61	Pas.	1	E. N. Whiteside	St. Louis, Mo	St. Charles, Ark.
62	Frt.	1	Clarence B. Smith	Seattle, Wash	Everett, Wash.
63	Frt.	0	Daniel B. Flannery	New York, N. Y	1 Broadway.
64	Frt.	1	William Wilson	do	Do.
65	Frt.	2	B. & O. R. R. Co. (Md.)	Baltimore, Md	Baltimore and Charles Streets.
66	Frt.	1	Anthony O'Boyle	New York, N. Y	11 Moore Street.
67	Msc.	2	Norman M. Shannahan	Baltimore, Md	St. Michaels, Md.
68	Pas.	0	Mamie J. Penn	Philadelphia, Pa	Forked River, N. J.
69	Frt.	0	Michigan Alkali Co. (Mich.)	Detroit, Mich	1622 Ford Building.
70	Frt.	1	New York Central R. R. Co. (N. Y.)	New York, N. Y	6 Beaver Street.
71	Drg.	3	Mrs. Nina Gray	Detroit, Mich	Foot Continental Avenue.
72	Frt.	0	Edward Grey	do	Do.
73	Frt.	0	Newhall Co. (Ohio)	Cleveland, Ohio	1332 Schofield Building.
74	Pas.	1	T. E. Grayson	Memphis, Tenn	Augusta, Ark.
75	Frt.	1	New York Central R. R. Co. (N. Y.)	New York, N. Y	6 Beaver Street.
76	Pas.	1	Union Trust Co	Memphis, Tenn	Little Rock, Ark.
77	Frt.	1	New York Central R. R. Co. (N. Y.)	New York, N. Y	6 Beaver Street.
78	Tnk.	2	Pennsylvania Salt Manufacturing Co. (Pa.)	Philadelphia, Pa	Widener Building.

[1] Formerly canal boat Salena M. Chapman.

Line No.	Official No.	Rig	Name of vessel	Tonnage		Register dimensions			When built	Where built
				Gross	Net	Length	Breadth	Depth		
						Feet	*Feet*	*Feet*		
1	165610	Scw.	Grosse Isle	12	12	36.0	14.0	3.0	1914	Trenton, Mich.
2	164112	Scw.	Guemes No. 1	7	7	35.8	10.0	2.7	1910	Anacortes, Wash.
3	164113	Scw.	Guemes No. 2	7	7	35.8	10.0	2.7	1910	do
4	168057	Brg.	Guion Ferry	8	8	50.8	10.0	2.0	1919	Guion, Ark.
5	164373	Brg.	Guy B. Johnson	425	425	109.9	31.1	11.7	1909	Catskill, N. Y.
6	167028	Cnl.	Gwendolyn	108	101	95.9	17.5	7.6	1917	Cohoes, N. Y.
7	168479	Brg.	H	20	20	56.0	14.0	2.8	1919	Lake City, Minn.
8	166123	Scw.	H 267	160	160	92.7	27.8	7.3	1905	Baltimore, Md.
9	42813	Scw.	H. No. 1	64	64	52.0	16.3	4.0	1899	Anacortes, Wash.
10	164328	Scw.	H. No. 1	48	48	60.0	20.0	4.5	1910	Hoquiam, Wash.
11	166361	Scw.	H. No. 2	10	7	37.3	13.0	2.8	1915	Dresden, Me.
12	167140	Scw.	H. No. 2	55	55	64.9	23.9	4.2	1918	Port Blakely, Wash.
13	162879	Scw.	H. B. No. 1	15	415	36.0	16.0	3.3	1902	Winslow, Wash.
14	164774	Scw.	H. B. No. 1	25	25	50.0	16.0	4.0	1912	Port Blakely, Wash.
15	166636	Scw.	H. B. No. 1	88	88	69.7	25.9	5.9	1917	Seattle, Wash.
16	162880	Scw.	H. B. No. 2	15	15	36.0	16.0	3.3	1902	Winslow, Wash.
17	166658	Scw.	H. B. No. 2	50	50	63.9	19.9	4.9	1917	Seattle, Wash.
18	169160	Scw.	H. I. C. 5	51	51	60.1	22.1	4.6	1925	do
19	165729	Scw.	H. R. No. 4	115	115	72.7	30.0	6.1	1914	Sault Ste. Marie, Mich.
20	166824	Brg.	H. S. Inc. 82	367	367	120.2	35.1	9.7	1911	Tottenville, N. Y.
21	166825	Brg.	H. S. Inc. 87	367	367	120.2	35.1	9.7	1911	do
22	166520	Scw.	H. S. No. 89	433	433	119.4	35.8	11.7	1911	do
23	167347	Scw.	H. I. C. No. 3	27	27	50.0	18.2	3.7	1918	Ketchikan, Alaska
24	167643	Scw.	H. I. Inc. No. 4	27	27	50.0	18.2	3.7	1919	do
25	167145	Scw.	H. P. Co. No. 2	38	38	60.2	17.9	4.4	1918	Bellingham, Wash.
26	167146	Scw.	H. P. Co. No. 3	38	38	60.2	17.9	4.4	1918	do
27	167147	Scw.	H. P. Co. No. 4	38	38	60.2	17.9	4.4	1918	do
28	167148	Scw.	H. P. Co. No. 5	38	38	60.2	17.9	4.4	1918	do
29	167498	Scw.	H. P. Co. No. 6	38	38	61.2	17.9	4.4	1919	do
30	167499	Scw.	H. P. Co. No. 7	38	38	61.2	17.9	4.4	1919	do
31	167500	Scw.	H. P. Co. No. 8	38	38	61.2	17.9	4.4	1919	do
32	167501	Scw.	H. P. Co. No. 9	38	38	61.2	17.9	4.4	1919	do
33	165862	Scw.	H. P. Co. No. 1	32	32	60.0	16.0	4.0	1915	Port Blakely, Wash.
34	169057	Brg.	H. S. Inc. No. 50	228	228	105.4	31.0	7.6	1911	Kingston, N. Y.
35	169045	Brg.	H. S. Inc. No. 51	228	228	105.4	31.0	7.6	1911	do
36	169069	Brg.	H. S. Inc. No. 52	228	228	105.4	31.0	7.6	1911	do
37	169077	Brg.	H. S. Inc. No. 53	228	228	105.4	31.0	7.6	1911	do
38	169046	Brg.	H. S. Inc. No. 56	228	228	105.4	31.0	7.6	1911	do
39	169078	Brg.	H. S. Inc. No. 57	228	228	105.4	31.0	7.6	1911	do
40	169062	Brg.	H. S. Inc. No. 58	228	228	105.4	31.0	7.6	1911	do
41	169058	Brg.	H. S. Inc. No. 59	228	228	105.4	31.0	7.6	1911	do
42	169065	Brg.	H. S. Inc. No. 63	299	299	111.9	33.3	8.7	1911	do
43	169079	Brg.	H. S. Inc. No. 64	299	299	111.9	33.3	8.7	1911	do
44	169063	Brg.	H. S. Inc. No. 65	299	299	111.9	33.3	8.7	1911	do
45	169080	Brg.	H. S. Inc. No. 66	299	299	111.9	33.3	8.7	1911	do
46	169070	Brg.	H. S. Inc. No. 68	299	299	111.9	33.3	8.7	1911	Brooklyn, N. Y.
47	169047	Brg.	H. S. Inc. No. 69	299	299	111.9	33.3	8.7	1911	do
48	169052	Brg.	H. S. Inc. No. 70	299	299	111.9	33.3	8.7	1911	do
49	169053	Brg.	H. S. Inc. No. 71	299	299	111.9	33.3	8.7	1911	do
50	169048	Brg.	H. S. Inc. No. 74	299	299	111.9	33.3	8.7	1911	do
51	169071	Brg.	H. S. Inc. No. 76	299	299	111.9	33.3	8.7	1911	do
52	169054	Brg.	H. S. Inc. No. 77	366	366	119.8	34.8	9.6	1911	do
53	169055	Brg.	H. S. Inc. No. 78	366	366	119.8	34.8	9.6	1911	Tottenville, N. Y.
54	169083	Brg.	H. S. Inc. No. 79	366	366	119.8	34.8	9.6	1911	do
55	169081	Brg.	H. S. Inc. No. 81	366	366	119.8	34.8	9.6	1911	do
56	169084	Brg.	H. S. Inc. No. 83	366	366	119.8	34.8	9.6	1911	do
57	169049	Brg.	H. S. Inc. No. 84	366	366	119.8	34.8	9.6	1911	do
58	169082	Brg.	H. S. Inc. No. 85	366	366	119.8	34.8	9.6	1911	do
59	169056	Brg.	H. S. Inc. No. 86	366	366	119.8	34.8	9.6	1911	do
60	169064	Brg.	H. S. Inc. No. 88	366	366	119.8	34.8	9.6	1911	do
61	166804	Scw.	H. I. C. Co. No. 2	29	29	50.0	18.0	4.1	1917	Seattle, Wash.
62	164122	Scw.	H. & S. No. 1	152	152	91.5	28.2	7.0	1910	do
63	164123	Scw.	H. & S. No. 2	188	188	92.5	30.2	8.0	1910	do
64	164638	Scw.	H. & S. No. 4	176	176	91.0	30.0	8.0	1911	do
65	164680	Scw.	H. & S. No. 5	198	198	90.5	32.0	8.6	1911	do
66	165244	Scw.	H. & S. No. 6	170	170	90.0	32.0	8.0	1913	do
67	165260	Scw.	H. & S. No. 7	170	170	90.0	32.0	8.0	1913	do
68	165316	Scw.	H. & S. No. 8	224	224	91.0	34.0	9.0	1913	do
69	165340	Scw.	H. & S. No. 9	170	170	90.0	32.0	8.0	1913	do
70	165380	Scw.	H. & S. No. 10	170	170	90.0	32.0	8.0	1913	do
71	165413	Scw.	H. & S. No. 12	114	141	90.0	28.0	6.0	1913	do
72	165549	Scw.	H. & S. No. 14	104	104	81.0	26.0	6.0	1913	do
73	165563	Scw.	H. & S. No. 15	131	131	60.2	22.0	5.0	1913	do
74	165638	Scw.	H. & S. No. 16	28	28	50.5	18.0	4.0	1914	do
75	165645	Scw.	H. & S. No. 17	85	85	70.1	24.0	6.0	1914	do
76	165675	Scw.	H. G. & Co. No. 1	15	15	45.9	16.1	2.9	1914	Bath, Me.
77	165755	Scw.	H. S. & D. Co. No. 2	105	105	80.6	25.5	5.9	1914	Montesano, Wash.
78	166380	Scw.	H. S. & D. Co. No. 3	105	105	80.6	25.5	5.9	1916	do

Line No.	Service	Crew	Name of owner	Home port	Address of owner
1	Frt.	0	Bernhard H. Kohler	Detroit, Mich	Trenton, Mich.
2	Fsh.	0	Crest Canning Co. (Wash.)	Seattle, Wash	200 Colman Building.
3	Fsh.	0	do	do	Do.
4	Fer.	1	J. W. Williamson	Memphis, Tenn	Guion, Ark.
5	Frt.	1	Knickerbocker Ice Co. (N. J.)	New York, N. Y	41 East Forty-second Street.
6	Frt.	1	Leonard McNall	Albany, N. Y	Whitehall, N. Y.
7	Fer.	1	Elmer W. Holstrom	St. Paul, Minn	Lake City, Minn.
8	Frt.	1	Andrew J. Harper	Baltimore, Md	1732 North Broadway.
9	Frt.	0	E. E. Ainsworth	Seattle, Wash	Security Building.
10	Frt.	0	Puget Sound Bridge & Dredging Co. (Nev.)	do	Central Building.
11	Frt.	1	Orrin L. Ham	Bath, Me	Dresden, Me.
12	Frt.	0	P. E. Harris & Co. (Wash.)	Seattle, Wash	L. C. Smith Building.
13	Frt.	0	Winslow Marine Railway & Shipbuilding Co. (Wash.).	do	Burk Building.
14	Frt.	0	Booth Fisheries Co. (Del.)	do	Foot Wall Street.
15	Frt.	0	Fidalgo Island Packing Co. (Me.)	do	Anacortes, Wash.
16	Frt.	0	Winslow Marine Railway & Shipbuilding Co. (Wash.).	do	Burke Building.
17	Frt.	0	Fidalgo Island Packing Co. (Me.)	do	Anacortes, Wash.
18	Fsh.	0	Hidden Inlet Canning Co. (T. A.)	Ketchikan, Alaska	
19	Msc.	1	Fred C. Lapish	Marquette, Mich	Sault Ste. Marie, Mich.
20	Frt.	1	Henry Steers (N. Y.)	New York, N. Y	17 Battery Place.
21	Frt.	1	do	do	Do.
22	Frt.	0	do	do	Do.
23	Fsh.	1	Hidden Inlet Canning Co. (T. A.)	Ketchikan, Alaska	
24	Fsh.	0	do	do	Do.
25	Fsh.	0	Hoonah Packing Co. (Wash.)	Seattle, Wash	South Bellingham, Wash.
26	Fsh.	0	do	do	Do.
27	Fsh.	0	do	do	Do.
28	Fsh.	0	do	do	Do.
29	Fsh.	1	do	do	Do.
30	Fsh.	1	do	do	Do.
31	Fsh.	1	do	do	Do.
32	Fsh.	1	do	do	Do.
33	Fsh.	0	A. & P. Products Corporation (N. Y.)	Ketchikan, Alaska	Hidden Inlet, Alaska.
34	Frt.	1	Henry Steers (N. Y.)	New York, N. Y	17 Battery Place.
35	Frt.	1	do	do	Do.
36	Frt.	1	do	do	Do.
37	Frt.	1	do	do	Do.
38	Frt.	1	do	do	Do.
39	Frt.	1	do	do	Do.
40	Frt.	1	do	do	Do.
41	Frt.	1	do	do	Do.
42	Frt.	1	do	do	Do.
43	Frt.	1	do	do	Do.
44	Frt.	1	do	do	Do.
45	Frt.	1	do	do	Do.
46	Frt.	1	do	do	Do.
47	Frt.	1	do	do	Do.
48	Frt.	1	do	do	Do.
49	Frt.	1	do	do	Do.
50	Frt.	1	do	do	Do.
51	Frt.	1	do	do	Do.
52	Frt.	1	do	do	Do.
53	Frt.	1	do	do	Do.
54	Frt.	1	do	do	Do.
55	Frt.	1	do	do	Do.
56	Frt.	1	do	do	Do.
57	Frt.	1	do	do	Do.
58	Frt.	1	do	do	Do.
59	Frt.	1	do	do	Do.
60	Frt.	1	do	do	Do.
61	Fsh.	0	A. & P. Products Corporation (N. Y.)	Ketchikan, Alaska	Hidden Inlet, Alaska.
62	Frt.	0	Harper Clay Products Co. (Wash.)	Seattle, Wash	718½ Third Avenue.
63	Frt.	0	James Martin	do	Olympia, Wash.
64	Frt.	0	Volney C. F. Young	Tacoma, Wash	Do.
65	Frt.	0	W. J. Foster	do	Do.
66	Frt.	0	Drummond Lighterage Co. (Wash.)	Seattle, Wash	3414 Iowa Avenue.
67	Frt.	0	do	do	Do.
68	Frt.	0	do	do	Do.
69	Frt.	0	do	do	Do.
70	Frt.	0	do	do	Do.
71	Frt.	0	do	do	Do.
72	Frt.	0	do	do	Do.
73	Fsh.	0	S. K. Martin	Tacoma, Wash	3570 McKinley Avenue.
74	Frt.	0	P. E. Harris & Co. (Wash.)	Seattle, Wash	3002 L. C. Smith Building.
75	Frt.	0	Drummond Lighterage Co. (Wash.)	do	3414 Iowa Avenue.
76	Frt.	1	Bath Box Co	Bath, Me	509 Washington Street.
77	Frt.	0	Schafer Bros. Lumber & Door Co. (Wash.)	Seattle, Wash	Montesano Wash.
78	Frt.	0	do	do	Do.

Line No.	Official No.	Rig	Name of vessel	Tonnage		Register dimensions			When built	Where built
				Gross	Net	Length	Breadth	Depth		
						Feet	*Feet*	*Feet*		
1	42676	Brg.	H. & N. Y. T. Co. No. 3	213	202	123.5	28.5	7.4	1883	Hartford, Conn.
2	42708	Brg.	H. & N. Y. T. Co. No. 4	369	351	136.8	33.5	12.5	1889	do.
3	42720	Brg.	H. & N. Y. T. Co. No. 5	513	488	154.0	33.7	9.7	1890	do.
4	42727	Brg.	H. & N. Y. T. Co. No. 6	510	487	154.0	33.7	9.7	1891	do.
5	42728	Brg.	H. & N. Y. T. Co. No. 7	513	488	154.0	33.7	9.7	1891	Gildersleeve, Conn.
6	42733	Brg.	H. & N. Y. T. Co. No. 8	526	500	157.0	36.6	9.7	1892	do.
7	42752	Brg.	H. & N. Y. T. Co. No. 10	525	499	157.0	33.8	10.0	1896	do.
8	42764	Brg.	H. & N. Y. T. Co. No. 11	575	542	182.4	33.9	10.0	1896	do.
9	42795	Brg.	H. & N. Y. T. Co. No. 14	301	247	132.0	30.6	9.2	1898	Hartford, Conn.
10	42827	Brg.	H. & N. Y. T. Co. No. 15	652	620	181.2	37.2	10.2	1900	do.
11	42844	Brg.	H. & N. Y. T. Co. No. 16	689	655	182.0	37.5	12.7	1900	do.
12	42867	Brg.	H. & N. Y. T. Co. No. 17	477	447	137.0	33.0	12.5	1901	do.
13	42885	Brg.	H. & N. Y. T. Co. No. 18	340	299	127.5	32.8	11.0	1903	do.
14	162158	Brg.	H. & N. Y. T. Co. No. 19	513	479	146.4	32.7	12.6	1904	do.
15	163120	Brg.	H. & N. Y. T. Co. No. 20	524	483	147.0	32.8	12.6	1907	do.
16	163119	Brg.	H. & N. Y. T. Co. No. 21	521	481	147.0	32.8	12.6	1907	Gildersleeve, Conn.
17	163180	Brg.	H. & N. Y. T. Co. No. 22	505	474	144.5	32.5	12.0	1907	Noank, Conn.
18	163230	Brg.	H. & N. Y. T. Co. No. 23	489	458	148.0	32.2	11.1	1907	do.
19	163275	Brg.	H. & N. Y. T. Co. No. 24	489	458	148.0	32.2	11.1	1907	do.
20	163305	Brg.	H. & N. Y. T. Co. No. 25	489	458	148.0	32.2	11.1	1907	do.
21	163198	Brg.	H. & N. Y. T. Co. No. 26	522	481	147.0	32.8	12.6	1907	Gildersleeve, Conn.
22	163775	Scw.	H. & N. Y. T. Co. No. 27	149	82	82.0	30.5	5.7	1909	Hartford, Conn.
23	163988	Brg.	H. & N. Y. T. Co. No. 28	514	479	147.0	32.2	12.5	1909	do.
24	164362	Brg.	H. & N. Y. T. Co. No. 29	517	475	145.7	32.0	12.5	1911	do.
25	164578	Brg.	H. & N. Y. T. Co. No. 30	550	513	157.5	32.6	12.5	1911	Gildersleeve, Conn.
26	164728	Brg.	H. & N. Y. T. Co. No. 31	551	513	157.5	32.6	12.5	1912	Hartford, Conn.
27	165127	Brg.	H. & N. Y. T. Co. No. 32	551	513	157.5	32.6	12.5	1913	do.
28	166694	Brg.	H. & N. Y. T. Co. No. 33	550	511	157.5	32.6	12.5	1917	do.
29	162453	Scw.	H. & N. Y. T. Co. Pile Driver No. 1.	101	49	60.0	22.5	4.3	1904	do.
30	162764	Cnl.	H. Herbermann	104	99	96.5	17.6	8.0	1906	Champlain, N. Y.
31	163513	Brg.	[1] H. A. Fabian	375	375	112.2	28.0	11.6	1908	Kingston, N. Y.
32	166338	Brg.	H. B. Brainard	483	470	115.9	30.5	13.0	1916	South Rondout, N. Y.
33	167244	Brg.	H. B. James	391	391	87.7	29.7	7.8	1914	Rondout, N. Y.
34	167431	Brg.	H. F. Gilligan	333	333	115.0	36.0	8.7	1916	Brooklyn, N. Y.
35	165840	Brg.	H. F. O'Donnell	326	326	102.4	28.6	11.1	1915	do.
36	166725	Cnl.	H. L. Crane	135	135	96.5	17.7	8.7	1900	Durhamville, N. Y.
37	167333	Brg.	H. M. Stagg	488	480	115.5	31.0	13.6	1918	Kingston, N. Y.
38	164360	Scw.	H. Water Co. No. 3	19	19	40.0	16.0	3.5	1910	Hoquiam, Wash.
39	168469	Brg.	Hadley	425	425	110.1	30.0	12.7	1922	Kingston, N. Y.
40	166715	Brg.	Hagerstown	310	310	80.4	27.9	7.3	1917	Brooklyn, N. Y.
41	163839	Scw.	Hague No. 1	24	24	40.8	18.5	4.1	1905	Tacoma, Wash.
42	166301	Brg.	Hale	9	9	59.6	10.0	2.2	1915	Section, Ala.
43	166858	Brg.	Hamden	317	317	79.9	28.1	7.7	1917	Brooklyn, N. Y.
44	169261	Drg.	Hamilton	244	241	109.7	34.0	7.5	1925	Baltimore, Md.
45	162064	Brg.	Hammond	212	191	100.3	23.2	9.6	1903	Brooklyn, N. Y.
46	167097	Brg.	Hammond Bros.	428	421	112.0	29.2	13.3	1917	Kingston, N. Y.
47	162043	Brg.	[2] Hampton	432	432	182.3	23.8	11.0	[1] 1915	Elkton, Md.
48	165848	Brg.	Hampton	257	252	108.0	22.5	10.8	1914	Elizabeth City, N. C.
49	166080	Brg.	Hancock	310	310	80.1	28.1	7.2	1917	Brooklyn, N. Y.
50	162762	Drg.	HANDY ANDY	471	422	95.0	44.0	10.0	1905	St. Clair, Mich.
51	166939	Drg.	Handy Billy	108	108	75.0	30.0	5.5	1913	Cleveland, Ohio.
52	165272	Drg.	Handy Boy	155	155	95.0	31.5	6.0	1913	Ecorse, Mich.
53	163827	Brg.	Hannah McNally	400	400	110.6	29.8	11.7	1908	Sleightsburg, N. Y.
54	168081	Brg.	Hannah E. Newell	265	265	108.0	22.5	11.1	1920	Watervliet, N. Y.
55	168117	Brg.	Harbor Board No. 3	152	152	66.7	20.1	4.8	[1] 1917	Baltimore, Md.
56	168473	Brg.	Hardin	429	429	110.6	30.1	12.7	1922	Kingston, N. Y.
57	168935	Brg.	HARDIN FERRY	13	13	52.3	12.2	2.4	1923	Hardin, Ill.
58	163931	Brg.	Harold	314	309	110.5	32.6	9.5	1909	Gildersleeve, Conn.
59	168327	Brg.	Harold A. Cobb	437	437	90.3	30.2	8.3	1905	Perth Amboy, N. J.
60	167479	Brg.	Harold J. Hinman	345	345	115.0	36.1	9.0	1915	Rockland Lake N. Y.
61	42847	Brg.	Harpers Ferry	312	261	80.0	28.2	8.0	1900	Baltimore, Md.
62	162548	Cnl.	Harriet	104	99	94.2	17.8	7.2	1905	Rondout, N. Y.
63	166386	Brg.	Harriet	520	520	121.4	30.2	13.4	1916	South Rondout, N. Y.
64	167590	Brg.	Harriet A. Tulloh	246	232	108.0	22.5	10.5	1919	Watervliet, N. Y.
65	96651	Scw.	Harriet B. Scheibler	25	13	49.0	17.6	3.7	1902	Pittston, Me.
66	42748	Brg.	Harrington	144	135	81.4	28.1	7.3	1895	Brooklyn, N. Y.
67	42710	Brg.	Harrison	281	273	75.0	29.0	6.7	1889	Hoboken, N. J.
68	167625	Brg.	Harrison	446	446	113.0	28.9	13.5	1919	South Rondout, N. Y.
69	42817	Scw.	Harry	5	5	33.0	11.2	2.1	1896	Anacortes, Wash.
70	42811	Brg.	Harry F.	151	123	80.8	29.2	7.6	1899	Brooklyn, N. Y.
71	165233	Brg.	Harry G	392	392	115.0	28.0	12.1	1912	Kingston, N. Y.
72	163560	Brg.	Harry R	396	396	113.6	28.7	11.6	1907	do.
73	168944	Brg.	Harry Howard	538	538	118.2	30.0	14.3	1922	do.
74	167270	Brg.	Harry Killian	240	228	107.6	22.5	10.5	1918	do.
75	162081	Brg.	Harry A. Keeler	345	345	109.4	26.0	11.4	1903	Brooklyn, N. Y.
76	165557	Brg.	Harry E. Husted	392	379	110.6	29.0	13.3	1913	Perth Amboy, N. J.
77	168930	Brg.	Harry F. Bailey	280	280	108.2	23.1	11.1	1924	Kingston, N. Y.

[1] Formerly barge Shore Road.

[2] Formerly barge George W. Kugler.

Line No.	Service	Crew	Name of owner	Home port	Address of owner
1	Frt.	1	Hartford & New York Transportation Co. (Conn.).	Hartford, Conn	285 State Street.
2	Frt.	1	do	do	Do.
3	Frt.	1	do	do	Do.
4	Frt.	1	do	do	Do.
5	Frt.	1	do	do	Do.
6	Frt.	1	do	do	Do.
7	Frt.	1	do	do	Do.
8	Frt.	2	do	do	Do.
9	Frt.	1	do	do	Do.
10	Frt.	1	do	do	Do.
11	Frt.	2	do	do	Do.
12	Frt.	1	do	do	Do.
13	Frt.	1	do	do	Do.
14	Frt.	1	do	do	Do.
15	Frt.	1	do	do	Do.
16	Frt.	1	do	do	Do.
17	Frt.	1	do	do	Do.
18	Frt.	1	do	do	Do.
19	Frt.	1	do	do	Do.
20	Frt.	1	do	do	Do.
21	Frt.	1	do	do	Do.
22	Frt.	3	do	do	Do.
23	Frt.	1	do	do	Do.
24	Frt.	1	do	do	Do.
25	Frt.	1	do	do	Do.
26	Frt.	1	do	do	Do.
27	Frt.	1	do	do	Do.
28	Frt.	1	do	do	Do.
29	Frt.	8	do	do	Do.
30	Frt.	1	Eli Senecal	Rouses Point, N. Y	Champlain, N. Y.
31	Frt.	0	Cleary Bros. (N. Y.)	New York, N. Y	116 Broad Street.
32	Frt.	1	James McWilliams Blue Line (N. J.)	do	1 Broadway.
33	Frt.	1	Jacob Rice	Albany, N. Y	Kingston, N. Y.
34	Frt.	1	New York Trap Rock Corporation (N. Y.)	New York, N. Y	101 Park Avenue.
35	Frt.	1	M. J. O'Donnell	do	1 Broadway.
36	Frt.	0	John Symington	do	11 Moore Street.
37	Frt.	1	W. F. & R. Boat Builders (N. Y.)	Albany, N. Y	Kingston, N. Y.
38	Frt.	0	Hoquiam Water Co. (Wash.)	Port Townsend, Wash.	Hoquiam, Wash.
39	Frt.	1	New York Central R. R. Co (N. Y.)	New York, N. Y	6 Beaver Street.
40	Frt.	1	B. & O. R. R. Co. (Md.)	Baltimore, Md	Baltimore and Charles Streets.
41	Frt.	0	Foss Launch & Tug Co. (Wash.)	Tacoma, Wash	400 Dock Street.
42	Pas.	1	B. R. Ashmore	Mobile, Ala	Section, Ala.
43	Frt.	1	B. & O. R. R. Co. (Md.)	Baltimore, Md	Baltimore and Charles Streets.
44	Frt.	20	Elicott Machine Corporation (Del.)	do	1111 Bush Street.
45	Frt.	1	Bertell W. King	New York, N. Y	17 Battery Place.
46	Frt.	1	William J. Turck	Albany, N. Y	Kingston, N. Y.
47	Frt.	1	Southern Transportation Co. (N. J.)	Philadelphia, Pa	Commercial Trust Building.
48	Frt.	1	Owen McCaffrey's Sons (N. Y.)	New York, N. Y	1 Broadway.
49	Frt.	1	B. & O. R. R. Co. (Md.)	Baltimore, Md	Baltimore and Charles Streets.
50	Frt.	10	Dunbar & Sullivan Dredging Co. (N. Y.)	Buffalo, N. Y	Erie County Bank Building.
51	Drg.	2	City of Detroit	Detroit, Mich	
52	Drg.	3	Candler Dock & Dredge Co. (Mich.)	do	2680 East Atwater Street.
53	Frt.	0	Michael McNally	New York, N. Y	207 West One hundred and forty-eighth Street.
54	Frt.	1	S. E. Newell	do	11 Moore Street.
55	Pas.	1	Mayor and City Council (Md.)	Baltimore, Md	City Hall.
56	Frt.	1	New York Central R. R. Co. (N. Y.)	New York, N. Y	6 Beaver Street.
57	Pas.	1	Fred L. Herter	St. Louis, Mo	Hardin, Ill.
58	Frt.	1	Independent Pier Co. (Pa.)	Philadelphia, Pa	Pier 28, South Wharves.
59	Frt.	1	Wright & Cobb Lighterage Co. (N. Y.)	New York, N. Y	17 Battery Place.
60	Frt.	1	New York Trap Rock Corporation (N. Y.)	do	101 Park Avenue.
61	Frt.	2	B. & O. R. R. Co. (Md.)	Baltimore, Md	Baltimore and Charles Streets.
62	Frt.	1	Lake Champlain Transportation Co. (N. Y.)	Albany, N. Y	Whitehall, N. Y.
63	Frt.	0	Charles A. McCaffrey	New York, N. Y	1 Broadway.
64	Frt.	1	James A. Tulloh	Albany, N. Y	Amsterdam, N. Y.
65	Frt.	1	Wm. N. Moody	Bath, Me	Pittston, Me.
66	Frt.	2	Jarvis Lighterage Co. (N. Y.)	New York, N. Y	44 Whitehall Street.
67	Frt.	1	Rogers Lighterage Co. (N. Y.)	do	59 Pearl Street.
68	Frt.	0	J. W. Drayton	do	1 Broadway.
69	Frt.	0	Rosario Straits Packing Co. (Wash.)	Port Townsend, Wash.	Anacortes, Wash.
70	Frt.	1	Henry Foster	New York, N. Y	793 Herkimer Street (B.).
71	Frt.	0	William J. Guinan	do	75 Third Street (B.)
72	Frt.	0	James F. McGuire	Perth Amboy, N. J	
73	Frt.	1	Thomas J. Howard	New York, N. Y	1 Broadway.
74	Frt.	1	Harry A. Killian	Albany, N. Y	Kingston, N. Y.
75	Frt.	1	Keeler Transportation Line (N. Y.)	New York, N. Y	1 Broadway.
76	Frt.	1	Mesick & Mesick (N. J.)	do	Do.
77	Frt.	1	R. Lenahan Co. (N. Y.)	Albany, N. Y	Kingston, N. Y.

Line No.	Official No.	Rig	Name of vessel	Tonnage		Register dimensions			When built	Where built
				Gross	Net	Length	Breadth	Depth		
						Feet	*Feet*	*Feet*		
1	168227	Brg.	Harry F. Reardon	299	299	107.6	22.5	13.1	1920	Kingston, N. Y.
2	42850	Cnl.	Harry L. Hunt	104	98	92.3	17.9	7.3	1900	Watervliet, N. Y.
3	42802	Cnl.	Harry S. Orr	115	114	96.0	17.8	7.6	1892	Tonawanda, N. Y.
4	165042	Cnl.	Harry W. Kerr	113	113	97.0	17.5	8.5	1912	Whitehall, N. Y.
5	165614	Brg.	Harry W. Walker	489	489	114.9	31.0	13.2	1913	Kingston, N. Y.
6	42880	Brg.	Harry Hudson Smith	321	321	108.5	26.8	11.0	1902	Gildersleeve, Conn.
7	163062	Brg.	Hartsdale	427	405	99.2	30.4	7.8	1907	Brooklyn, N. Y.
8	166420	Brg.	Harvey Ward	197	197	96.0	24.5	9.2	1915	Rondout, N. Y.
9	162856	Brg.	Hazelton	151	104	80.0	28.1	8.0	1906	Baltimore, Md.
10	42714	Brg.	Hastings	406	372	100.0	30.0	7.5	1890	Brooklyn, N. Y.
11	164384	Brg.	Hatteras	457	457	195.0	23.8	10.9	1911	Elkton, Md.
12	166753	Brg.	Hattie	292	292	110.1	33.5	9.0	1899	Brooklyn, N. Y.
13	165334	Scw.	Hattie B	17	10	45.3	17.0	2.9	1913	Bath, Me.
14	166920	Brg.	Haulabout	109	109	69.4	20.5	7.9	1917	Norwalk, Conn.
15	42810	Brg.	Haverstraw	105	88	75.1	24.7	6.9	1899	Weehawken, N. J.
16	164492	Scw.	Hawk	18	18	45.0	14.0	3.6	1911	Seattle, Wash.
17	42863	Brg.	Haworth	242	221	105.5	30.4	8.7	1901	Weehawken, N. J.
18	168567	Brg.	Hawthorne	481	481	100.0	32.3	8.8	1923	Brooklyn, N. Y.
19	167829	Brg.	Hayney Ferry	6	6	49.6	10.6	1.6	1919	Hayney, Ark.
20	164255	Brg.	Hays	12	12	54.3	14.2	2.0	1910	Oak Grove, Tenn.
21	42829	Brg.	Hazel	375	375	85.6	30.1	7.4	1900	Brooklyn, N. Y.
22	163386	Brg.	Hazel Mitchell	377	377	110.3	27.0	12.3	1907	South Rondout, N. Y.
23	42876	Brg.	Hazel M. King	218	218	100.4	30.1	8.3	1899	Brooklyn, N. Y.
24	167653	Brg.	[1] Hazel R. Knight	236	232	105.3	22.5	10.5	1919	Whitehall, N. Y.
25	162025	Brg.	Hecla	415	390	100.2	30.0	7.8	1903	Brooklyn, N. Y.
26	168911	Brg.	Heister	59	59	97.0	17.0	4.6	1923	Delanco, N. J.
27	165007	Brg.	Helderberg	207	203	96.0	22.5	10.2	1905	Rondout, N. Y.
28	95094	Brg.	HELEN	253	245	150.0	28.0	7.3	1871	Wilmington, Del.
29	165553	Brg.	Helen	501	501	116.9	30.6	13.3	1913	South Rondout, N. Y.
30	166445	Brg.	Helen	224	224	94.8	32.1	8.3	1916	Brooklyn, N. Y.
31	167403	Brg.	Helen	295	295	112.2	33.6	8.7	1899	----do----
32	168268	Cnl.	Helen	125	125	95.9	17.5	7.7	1921	Cohoes, N. Y.
33	169232	Scw.	Helen	6	6	42.5	10.2	2.2	1923	Louisville, N. Y.
34	167629	Cnl.	Helen M	124	107	95.7	17.7	9.0	-------	Unknown
35	163981	Brg.	Helen Hammond	412	412	108.8	29.2	12.3	1909	Kingston, N. Y.
36	163909	Cnl.	Helen Janet	100	94	93.2	17.6	7.2	1909	Waterford, N. Y.
37	164364	Brg.	Helen McIlvaine	494	449	200.0	23.9	10.9	1911	Chesapeake City, Md.
38	164683	Cnl.	Helen A. Miller	106	99	96.0	17.5	7.8	1911	Rondout, N. Y.
39	166242	Brg.	Helen C. Juilliard	1,357	1,300	207.5	42.7	10.5	1916	Wilmington, Del.
40	166337	Cnl.	[2] Helen F. Kennedy	108	100	95.9	17.5	7.6	1916	Waterford, N. Y.
41	166988	Cnl.	Helen F. Murray	117	113	96.0	17.2	8.0	1911	Schuylerville, N. Y.
42	168660	Brg.	Helen F. Riley	174	174	99.3	19.6	9.1	1923	Whitehall, N. Y.
43	167834	Brg.	Helen F. Smith	457	457	114.0	29.0	13.1	1920	Kingston, N. Y.
44	162638	Brg.	Helen M. Lee	204	204	92.0	31.2	8.0	1905	Brooklyn, N. Y.
45	164908	Cnl.	Helen R. Boas	133	128	96.0	17.5	8.6	1912	Watervliet, N. Y.
46	165236	Cnl.	Helen R. Roach	108	100	96.0	17.5	7.8	1913	Rondout, N. Y.
47	96480	Brg.	Helene	927	828	202.2	40.2	15.9	1899	Port Blakely, Wash.
48	164784	Cnl.	Helene Lafontaine	105	99	96.0	17.5	7.6	1912	Rondout, N. Y.
49	167127	Brg.	Hemlock No. 2	540	540	114.0	31.1	13.3	1914	Kingston, N. Y.
50	169235	Brg.	Henderson	82	82	80.0	38.0	3.8	1923	Paducah, Ky.
51	166732	Brg.	Henlopen	765	740	205.6	32.0	12.6	1917	Wilmington, Del.
52	168501	Brg.	Henry	337	337	112.3	33.1	9.8	1921	Brooklyn, N. Y.
53	167022	Cnl.	Henry & Corine	157	152	96.5	18.9	9.1	1917	Cohoes, N. Y.
54	165599	Cnl.	Henry and Marion	106	99	96.0	17.5	7.8	1911	Rondout, N. Y.
55	168571	Brg.	Henry George	15	15	51.0	13.9	2.3	1918	Pearl, Ill.
56	168953	Brg.	Henry John	531	531	114.7	31.4	13.9	1924	Kingston, N. Y.
57	164459	Cnl.	Henry Jordan	125	120	93.0	17.5	8.0	1909	Watervliet, N. Y.
58	35559	Brg.	[3] Henry Plauth	327	327	111.3	26.0	11.3	1904	Port Richmond, N. Y.
59	164477	Cnl.	Henry B. Martin	123	117	96.6	17.6	8.4	1911	Whitehall, N. Y.
60	168321	Brg.	Henry B. Newman	457	457	90.0	30.0	9.3	1906	Perth Amboy, N. J.
61	167432	Brg.	Henry R. Carter	296	296	111.1	33.0	8.6	1915	Verplancks Point, N. Y.
62	95752	Brg.	Herbert	114	91	91.6	26.8	6.5	1883	East Boston, Mass.
63	168324	Brg.	Herbert S. Jewell	356	356	83.9	30.0	7.6	1897	Perth Amboy, N. J.
64	163098	Brg.	Herbert W. Harris	180	180	90.0	30.2	7.5	1906	South Rondout, N. Y.
65	42743	Brg.	Hercules	149	141	82.8	28.6	6.7	1894	Brooklyn, N. Y.
66	42882	Brg.	Hercules	316	266	112.1	35.7	9.0	1902	Weehawken, N. J.
67	162227	Drg.	Hercules	559	495	115.0	40.0	12.0	1904	Detroit, Mich.
68	164047	Scw.	Hercules	40	31	52.0	21.6	4.0	1902	Salisbury, Md.
69	167472	Scw.	Hercules (concrete)	348	348	114.0	34.0	10.2	1919	Seattle, Wash.
70	163635	Brg.	Herman H. Lee	200	200	88.8	31.1	7.7	1907	Brooklyn, N. Y.
71	165395	Scw.	HIBERNIA	316	316	125.0	32.04	8.6	1913	Ecorse, Mich.
72	162316	Brg.	High Bull	303	303	110.0	24.5	11.6	1904	Perth Amboy, N. J.
73	166264	Brg.	Highcliff	758	758	117.1	35.1	8.1	1914	Hoboken, N. J.
74	166197	Brg.	High Falls	434	434	112.6	29.4	13.3	1915	Kingston, N. Y.
75	169168	Scw.	[4] Highlander	304	299	114.4	33.5	9.2	1918	Buffalo, N. Y.
76	168962	Brg.	Hilda	230	230	99.9	21.0	10.7	1924	Whitehall, N. Y.
77	164142	Cnl.	Hillis Bros	106	99	96.0	17.7	7.6	1910	Rondout, N. Y.
78	163063	Brg.	Hillsdale	427	404	99.2	30.4	7.8	1907	Brooklyn, N. Y.

[1] Formerly brg. John F. O'Ryan.
[2] Formerly cnl. Edward L. Archer
[3] Formerly brg. Darwin.

Line No.	Service	Crew	Name of owner	Home port	Address of owner
1	Frt.	1	R. Lenahan Co. (N. Y.)	Albany, N. Y.	Kingston, N. Y.
2	Frt.	1	George C. Donohue	do	Whitehall, N. Y.
3	Frt.	1	William St. Clair	do	Do.
4	Frt.	1	Lake Champlain Transportation Co. (N. Y.)	do	Do.
5	Frt.	1	Mesick & Mesick (N. J.)	New York, N. Y.	1 Broadway.
6	Frt.	1	Keeler Transportation Line (N. Y.)	do	Do.
7	Frt.	1	New York Central R. R. Co. (N. Y.)	do	6 Beaver Street.
8	Frt.	1	James F. Dwyer	Albany, N. Y.	Kingston, N. Y.
9	Frt.	1	B. & O. R. R. Co. (Md.)	Baltimore, Md.	Baltimore and Charles Streets.
10	Frt.	1	New York Central R. R. Co. (N. Y.)	New York, N. Y.	6 Beaver Street.
11	Frt.	1	Southern Transportation Co. (N. J.)	Philadelphia, Pa.	Commercial Trust Building.
12	Frt.	1	New York Trap Rock Corporation (N. Y.)	New York, N. Y.	101 Park Avenue.
13	Frt.	1	Wm. H. Crooker	Bath, Me.	
14	Frt.	1	Cove Transportation Co. (Conn.)	Bridgeport, Conn.	Stamford, Conn.
15	Frt.	1	New York Central R. R. Co. (N. Y.)	New York, N. Y.	6 Beaver Street.
16	Frt.	0	Hoonah Packing Co. (Wash.)	Juneau, Alaska	Hoonah, Alaska.
17	Frt.	1	New York Central R. R. Co. (N. Y.)	New York, N. Y.	6 Beaver Street.
18	Frt.	1	do	do	Do.
19	Pas.	1	Mrs. Tommie Mansfield	Memphis, Tenn.	Cartney, Ark.
20	Pas.	1	Dr. J. I. Huggins	Chattanooga, Tenn.	Dandridge, Tenn.
21	Frt.	1	Star Barge Co (N J	New York, N Y	143 Liberty Street.
22	Frt	1	Mesick & Mesick (N J.)	do	1 Broadway.
23	Frt.	1	John F. H. King	do	17 Battery Place.
24	Frt.	1	Herbert E. Coe	do	19 Moore Street.
25	Frt.	1	New York Central R. R. Co. (N. Y.)	do	6 Beaver Street.
26	Frt.	1	Philadelphia Paper Manufacturing Co. (Pa.)	Philadelphia, Pa.	Foot Nixon Street.
27	Frt.	1	Albert Long	New York, N. Y.	17 Battery Place.
28	Frt.	1	George D. Wever	Baltimore, Md.	4407 Main Avenue.
29	Frt.	1	Owen McCaffrey's Sons (N. Y.)	New York, N. Y.	1 Broadway.
30	Frt.	1	L. Boyer's Sons Co. (N. J.)	do	82 South Street.
31	Frt.	1	New York Trap Rock Corporation (N. Y.)	do	101 Park Avenue.
32	Frt.	1	A. C. Dutton Lumber Corporation	Albany, N. Y.	Poughkeepsie, N. Y.
33	Frt.	0	Robert Weaver	Ogdensburg, N. Y.	
34	Frt.	0	Gabriel Robert	Rouses Point, N. Y.	Champlain, N. Y.
35	Frt.	0	John J. Hammond	New York, N. Y.	1 Broadway.
36	Frt.	1	R. G. Hayes	Albany, N. Y.	Whitehall, N. Y.
37	Frt.	2	James J. McNally	Philadelphia, Pa.	Bullitt Building.
38	Frt.	1	Morgan St. Clair	Albany, N. Y.	Whitehall, N. Y.
39	Pas.	16	Saint John's Guild (N. Y.)	New York, N. Y.	52 Vanderbilt Avenue.
40	Frt.	1	Stephen M. Devoe	Albany, N. Y.	Crescent, N. Y.
41	Frt.	1	Edward G. Murray Lighterage & Transportation Co. (N. Y.).	do	Waterford, N. Y.
42	Frt.	1	Michael Waters	do	Whitehall, N. Y.
43	Frt.	1	Joseph A. Costello	do	Kingston, N. Y.
44	Frt.	1	Lee's Lighters (N. Y.)	New York, N. Y.	44 Whitehall Street.
45	Frt.	0	Irving F. Tyler	do	184 Virgin Street (B.).
46	Frt.	1	Margaret Roach	Albany, N. Y.	Port Ewen, N. Y.
47	Frt.	5	Matson Navigation Co. (Calif.)	San Francisco, Calif.	215 Market Street.
48	Frt.	1	Ed. Lafontaine	Rouses Point, N. Y.	Champlain, N. Y.
49	Frt.	0	Anthony O'Boyle	New York, N. Y.	11 Moore Street.
50	Fer.	2	Dixie Bee Line Ferry Co. (Ky.)	Louisville, Ky.	Henderson, Ky.
51	Frt.	3	Southern Transportation Co. (N. J.)	Philadelphia, Pa.	Commercial Trust Co.
52	Frt.	1	Jacobus Grauwiller Co. (N. Y.)	New York, N. Y.	24 Stone Street.
53	Frt.	1	Oliver La Fontain	Albany, N. Y.	Champlain, N. Y.
54	Frt.	1	Daniel J. Mulqueen	New York, N. Y.	185 Dahill Road (B.).
55	Fer.	1	Virgil R. Smith	Peoria, Ill.	Roodhouse, Ill.
56	Frt.	1	W. F. & R. Boat Builders (N. Y.)	Albany, N. Y.	Kingston, N. Y.
57	Frt.	1	George L. Hunt	New York, N. Y.	Union Hill, N. J.
58	Frt.	1	Keeler Transportation Line (N. Y.)	do	1 Broadway.
59	Frt.	1	Lake Champlain Transportation Co. (N. Y.)	Albany, N. Y.	Whitehall, N. Y.
60	Frt.	1	Wright & Cobb Lighterage Co. (N. Y.)	New York, N. Y.	17 Battery Place.
61	Frt.	0	New Haven Trap Rock Co. (Conn.)	New Haven, Conn.	69 Church Street.
62	Frt.	5	Rockport Granite Co. (Mass.)	Gloucester, Mass.	Rockport, Mass.
63	Frt.	1	Wright & Cobb Lighterage Co. (N. Y.)	New York, N. Y.	17 Battery Place.
64	Frt.	1	New York & Albany Lighterage Co. (N. Y.)	do	Pier 39, North River.
65	Frt.	1	John Elbin Erickson	do	415 Fiftieth Street (B.).
66	Frt.	1	New York Central R. R. Co. (N. Y.)	do	6 Beaver Street.
67	Drg.	8	M. Sullivan Dredging Co. (Mich.)	Detroit, Mich.	853 Iroquois Building.
68	Frt.	5	Otis S. Lloyd	Crisfield, Md.	Salisbury, Md.
69	Frt.	1	Border Line Transportation Co. (Wash.)	Seattle, Wash.	Stuart Building.
70	Frt.	1	Herman H. Lee	New York, N. Y.	44 Whitehall Street.
71	Frt.	0	Dunbar & Sullivan Dredging Co. (N. Y.)	Buffalo, N. Y.	Erie County Bank Building.
72	Frt.	1	Keeler Transportation Line (N. Y.)	New York, N. Y.	1 Broadway.
73	Frt.	0	Warner Sugar Refining Co. (N. J.)	do	Edgewater, N. J.
74	Frt.	0	Anthony O'Boyle	do	11 Moore Street.
75	Frt.	1	William E. Carroll	Buffalo, N. Y.	Ellicott Square.
76	Frt.	1	William J. Ryan	Albany, N. Y.	Whitehall, N. Y.
77	Frt.	1	Emile Paquette	Rouses Point, N. Y.	Champlain, N. Y.
78	Frt.	1	New York Central R. R. Co. (N. Y.)	New York, N. Y.	6 Beaver Street.

[4] Formerly U. S. Q. M. C. barge 717.

Line No.	Official No.	Rig	Name of vessel	Tonnage		Register dimensions			When built	Where built
				Gross	Net	Length	Breadth	Depth		
						Feet	*Feet*	*Feet*		
1	165868	Scw.	Hillside No. 1	20	20	46.5	14.0	3.8	1915	Port Townsend, Wash.
2	165869	Scw.	Hillside No. 2	20	20	46.5	14.0	3.8	1915	do
3	168585	Brg.	Hinton	9	9	42.2	13.0	2.0	1919	Clarendon, Ark
4	168642	Brg	Hiram Thurston	266	266	107.0	22.0	11.3	1923	Cohoes, N. Y
5	163680	Brg.	Hobson	241	221	120.0	23.0	9.0	1907	Milford, Del
6	165998	Brg.	HODGE	10	10	48.1	14.0	1.9	1913	Sovierville, Tenn
7	163133	Brg.	Hoffmans	432	409	99.8	30.4	7.8	1907	Brooklyn, N. Y
8	164103	Scw.	Home	70	70	56.0	19.2	6.8	1910	Port Angeles, Wash.
9	167652	Brg.	Home Comfort	31	31	38.5	13.0	2.3	1919	Fork River, N. J
10	167814	Brg.	HOMESTEAD	771	759	196.8	37.1	11.3	1911	Pittsburgh, Pa
11	166329	Scw.	Homer	531	527	144.2	40.0	10.7	1916	Duluth, Minn
12	42690	Brg.	Hope	449	427	150.0	32.0	11.0	1887	New London, Conn.
13	168484	Brg.	Hope	425	425	110.1	30.0	12.7	1922	Kingston, N. Y
14	164776	Scw.	Hoquiam	286	286	109.0	32.5	9.0	1912	Hoquiam, Wash
15	162218	Scw.	Horace	253	253	101.6	32.8	9.0	1904	Steilacoom, Wash.
16	167669	Brg.	Hottie Scully	422	422	114.0	29.0	12.4	1918	Kingston, N. Y
17	163368	Brg.	Houston	495	495	95.0	34.2	8.4	1907	Perth Amboy, N. J
18	163907	Brg.	Houston	211	211	123.6	23.2	8.2	1907	Milford, Del
19	165150	Brg.	Houston	153	153	84.6	30.2	6.8	1913	Kingston, N. Y
20	166744	Drg.	Houston	699	571	160.9	42.0	11.0	1912	Westlake, La
21	163576	Cnl.	Houston Barnard	107	101	94.6	17.4	8.5	1902	Buffalo, N. Y
22	42888	Brg.	Howard	368	368	168.0	23.8	10.9	1900	Elkton, Md
23	167375	Brg	Howard Sisters	488	480	115.3	31.0	15.6	1918	Kingston, N. Y
24	167248	Brg.	Howard Wood	561	521	206.0	23.9	12.2	1918	Baltimore, Md
25	162115	Brg.	Howard C. Millard	246	242	101.5	23.3	10.3	1903	Sleightsburg, N. Y
26	162611	Brg.	Howard H. Logue	359	359	111.8	27.0	11.3	1905	Rondout, N. Y
27	42886	Brg.	[1] Howard L. Neff	353	353	156.1	23.8	10.7	1897	Elkton, Md
28	163936	Cnl.	Hubert J. Dolan	129	122	97.0	17.6	8.9	1896	Durhamville, N. Y
29	164672	Brg.	Hudson	477	477	201.3	23.8	10.8	1911	Elkton, Md
30	166275	Brg.	HUDSON	517	517	123.8	34.4	14.0	1916	Port Richmond, N. Y.
31	164546	Brg.	HUELVA	419	419	173.0	23.8	9.8	1911	Philadelphia, Pa
32	164118	Brg.	Huff	7	7	46.1	11.0	1.9	1908	Huff's Ferry, Tenn.
33	164097	Brg.	Huffaker	7	7	41.8	13.2	1.5	1907	Greens Landing, Tenn.
34	165776	Brg	Hugh O'Donnell	314	314	100.6	27.6	11.0	1914	Brooklyn, N. Y
35	167106	Brg.	Hughes Bros	500	492	117.0	30.0	13.4	1917	Kingston, N. Y
36	167676	Brg.	Hughes Line	558	558	123.0	31.0	14.1	1919	do
37	164803	Scw.	Hume No. 1	18	18	40.0	14.0	4.0	1912	Seattle, Wash
38	165701	Scw.	Hume No. 2	25	25	40.0	18.0	4.0	1914	Ketchikan, Alaska
39	166433	Scw.	Hume No. 3	24	24	48.3	16.0	4.0	1916	Nakat Inlet, Alaska
40	167787	Scw.	Hume No. 5	37	37	56.0	18.0	4.2	1920	Seattle, Wash
41	167812	Scw.	Hume No. 7	38	38	56.4	18.0	4.3	1920	do
42	165317	Scw.	Hump	75	75	65.0	22.0	6.0	1913	Hoquiam, Wash
43	162328	Brg.	Hunter	374	374	110.1	28.3	11.4	1904	Brooklyn, N. Y
44	42857	Scw.	Huron	899	899	167.4	37.2	9.8	1901	Ballard, Wash
45	167401	Brg.	Huron	914	888	214.0	32.0	14.3	1918	Norfolk, Va
46	166713	Brg.	Huron	462	462	99.6	31.0	8.8	1917	Brooklyn, N. Y
47	163777	Scw.	HURRICANE	191	191	100.0	32.0	6.6	1909	Detroit, Mich
48	42812	Brg.	Hurry Up	200	200	94.9	23.1	9.4	1899	Rondout, N. Y
49	167901	Brg.	Hurst No. 2	68	58	60.0	26.0	4.8	1920	Wilmington, Calif.
50	164083	Scw.	Hustler	230	230	110.5	30.0	7.6	1910	Duluth, Minn
51	214194	Brg.	Hustler	9	8	33.9	9.6	2.7	1916	Fork River, N. J
52	162006	Brg.	Hutton	146	128	80.8	28.5	7.4	1903	Port Richmond, N. Y.
53	42855	Brg.	Hyattsville	143	125	80.0	28.1	7.4	1901	do
54	168964	Brg.	HYCO	340	325	132.4	31.5	8.8	1924	Erie, Pa
55	169229	Scw.	Hydraulic	33	33	51.5	22.0	3.5	1924	Port Huron, Mich
56	42889	Brg.	Hygeia	327	327	105.8	26.3	11.4	1903	Sleightsburg, N. Y.
57	167220	Scw.	I. B. 4	202	202	65.2	24.0	6.1	1918	Anacortes, Wash.
58	44329	Scw.	I No. 3	17	17	46.4	14.0	3.4	1899	New Whatcom, Wash.
59	164712	Scw.	I. B. No. 2	53	53	43.4	16.0	3.0	1912	Anacortes, Wash.
60	164807	Scw.	I. B. No. 3	124	124	60.0	20.0	5.9	1912	do
61	163175	Scw.	I. F. Co. No. 3	43	43	60.2	22.0	4.0	1907	Port Hadlock, Wash.
62	163236	Scw.	I. F. Co. No. 5	43	43	60.2	22.0	4.0	1907	do
63	162187	Scw.	I. P. Co. No. 1	10	10	36.8	11.5	3.5	1905	Friday Harbor, Wash.
64	164727	Scw.	I. P. Co. No. 1	25	25	50.0	16.0	4.0	1912	Seattle, Wash
65	164760	Scw.	I. P. Co. No. 2	25	25	49.0	16.0	4.0	1912	do
66	164956	Scw.	I. P. Co. No. 4	18	18	49.8	13.9	3.4	1912	Ketchikan, Alaska
67	164957	Scw.	I. P. Co. No. 5	18	18	49.8	13.9	3.4	1912	do
68	164344	Scw.	I. S. & G. Co. No. 2	38	38	50.0	20.0	4.5	1910	Aberdeen, Wash.
69	164315	Scw.	I. S. & G. Co. No. 3	58	58	67.0	22.0	4.5	1907	do
70	164346	Scw.	I. S. & G. Co. No. 4	103	103	70.0	28.0	6.0	1910	do
71	164347	Scw.	I. S. & G. Co. No. 5	109	109	80.0	26.0	6.0	1910	do
72	164348	Scw.	I. S. & G. Co. No. 6	66	66	71.0	26.5	4.0	1910	do
73	164349	Scw.	I. S. & G. Co. No. 7	33	33	50.0	20.0	4.0	1910	do
74	164506	Scw.	I. S. & G. Co. No. 8	54	54	60.5	27.0	3.8	1910	do
75	164507	Scw.	I. S. & G. Co. No. 9	128	128	86.5	26.0	6.3	1911	do
76	166577	Scw.	I Lee	288	288	100.2	40.1	8.4	1916	Everett, Wash.
77	168926	Scw.	Iberia	281	281	100.2	34.2	9.5	1924	Kingston, N. Y
78	163893	Brg.	Iceberg	277	277	96.0	24.0	6.6	1904	Toledo, Ohio

[1] Formerly Hamburg American Line No. 1.

Line No.	Service	Crew	Name of owner	Home port	Address of owner
1	Frt.	0	Booth Fisheries Co. (Del.)	Seattle, Wash	Foot Wall Street.
2	Frt.	0	do	do	Do.
3	Pas.	1	W. M. Scott	Memphis, Tenn	Clarendon, Ark.
4	Frt.	1	George J. Meyer Malt & Grain Corporation (N. Y.).	Buffalo, N. Y	1314 Niagara Street.
5	Frt.	1	Texas Co. (Tex.)	Port Arthur, Tex	Dock 29.
6	Frt.	1	E. S. Underwood	Chattanooga, Tenn	Kodak, Tenn.
7	Frt.	1	New York Central R. R. Co. (N. Y.)	New York, N. Y	6 Beaver Street.
8	Frt.	0	W. F. Taylor	Port Angeles, Calif	Mora, Wash.
9	Pas.	1	E. W. Parker	Philadelphia, Pa	Forked River, N. J.
10	Tnk.	1	Venezuela Gulf Oil Co. (Del.)	Port Arthur, Tex	
11	Frt.	7	Detroit Steamship Co. (Mich.)	Detroit, Mich	990 Washington Boulevard Building.
12	Frt.	2	Thames Towboat Co. (Conn.)	New London, Conn	Bank Street.
13	Frt.	1	New York Central R. R. Co. (N. Y.)	New York, N. Y	6 Beaver Street.
14	Frt.	0	Foss Co. (Wash.)	Seattle, Wash	Bolcom Dock.
15	Frt.	0	Salmon Bay Sand & Gravel Co. (Wash.)	do	Foot Twentieth Avenue.
16	Frt.	1	V. H. Youngman & Co	New York, N. Y	17 Battery Place.
17	Frt.	2	Southern Pacific Co. (Ky.)	do	Pier 49, North River.
18	Frt.	3	Texas Co. (Tex.)	Port Arthur, Tex	Dock 29.
19	Frt.	1	Mallory Steamship Co. (Me.)	New York, N. Y	Pier 36, North River.
20	Drg.	18	Standard Dredging Co. (N. J.)	do	Woolworth Building.
21	Frt.	1	Theophile Lavioiette	Albany, N. Y	Fort Edward, N. Y.
22	Frt.	2	Eastern Transportation Co. (Del.)	Wilmington, Del	
23	Frt.	1	Thomas J. Howard	New York, N. Y	1 Broadway.
24	Frt.	4	Eastern Transportation Co. (Del.)	Wilmington, Del	
25	Frt.	1	Howard C. Millard	Albany, N. Y	New Hamburg, N. Y.
26	Frt.	0	James Fields	New York, N. Y	1 Broadway.
27	Frt.	1	James Rickenbach	Philadelphia, Pa	Camden, N. J.
28	Frt.	1	Peter A. Grimes	New York, N. Y	11 Moore Street.
29	Frt.	1	Southern Transportation Co. (N. J.)	Philadelphia, Pa	Commercial Trust Co.
30	Frt.	3	International Elevating Co. (N. J.)	New York, N. Y	101 Produce Exchange.
31	Frt.	1	S. C. Loveland Co. (Del.)	Philadelphia, Pa	151 South Front Street.
32	Fer.	0	Mrs. W. E. King	Chattanooga, Tenn	Greeneville, Tenn.
33	Fer.	1	Geo. M. Trotter	do	Knoxville, Tenn.
34	Frt.	1	Hugh O'Donnell	New York, N. Y	1 Broadway.
35	Frt.	1	James Hughes, jr	do	29 Broadway.
36	Frt.	1	do	do	Do.
37	Fsh.	0	A. & P. Products Corporation (N. Y.)	Ketchikan, Alaska	Hidden Inlet, Alaska.
38	Fsh.	0	G. W. Hume Co. (Calif.)	do	Do.
39	Fsh.	0	do	do	Do.
40	Fsh.	0	do	Seattle, Wash	600 Pantager Building.
41	Fsh.	0	A. & P. Products Corporation (N. Y.)	Ketchikan, Alaska	Hidden Inlet, Alaska.
42	Frt.	0	American-Pacific Whaling Co. (Wash.)	Port Townsend, Wash.	
43	Frt.	1	William Wilson	New York, N. Y	1 Broadway.
44	Fsh.	1	Carlisle Packing Co. (Wash.)	Juneau, Alaska	Andreafski, Alaska.
45	Frt.	2	Southern Transportation Co. (N. J.)	Philadelphia, Pa	Commercial Trust Building.
46	Frt.	1	New York Central R. R. Co. (N. Y.)	New York, N. Y	6 Beaver Street.
47	Frt.	10	Dunbar & Sullivan Dredging Co. (N. Y.)	Buffalo, N. Y	Erie County Bank Building.
48	Frt.	1	Red Star Towing & Transportation Co. (W. Va.)	New York, N. Y	17 Battery Place.
49	Fsh.	2	French Sardine Co. (Calif.)	Los Angeles, Calif	East San Pedro, Calif.
50	Frt.	3	William Nicholson	Detroit, Mich	Penobscot Building.
51	Pas.	1	John Horner	Philadelphia, Pa	Forked River, N. J.
52	Frt.	2	B. & O. R. R. Co. (Md.)	Baltimore, Md	Baltimore and Charles Streets.
53	Frt.	2	do	do	Do.
54	Frt.	2	D. Hyman Co. (N. Y.)	Buffalo, N. Y	19 Hudson Street.
55	Frt.	1	Hydraulic Sand & Gravel Co	Port Huron, Mich	513 Pine Street.
56	Frt.	1	Peck Coal Corporation (N. Y.)	New York, N. Y	Port Chester, N. Y.
57	Frt.	0	Island Belt Steamship Co. (Wash.)	Seattle, Wash	Anacortes, Wash.
58	Frt.	0	Shepard Point Packing Co. (Wash.)	do	Colman Building.
59	Frt.	0	Citizens Bank of Anacortes (Wash.)	do	Anacortes, Wash.
60	Frt.	0	do	do	Do.
61	Frt.	0	Peninsular Ry. (Wash.)	do	Shelton, Wash.
62	Frt.	0	Olans S. Anderson	do	La Conner, Wash.
63	Frt.	0	H. Herbert Davis	Port Townsend, Wash.	Roche Harbor, Wash.
64	Fsh.	1	Geo. T. Myers	Seattle, Wash	
65	Fsh.	1	do	do	
66	Frt.	0	G. S. Chapin	Ketchikan, Alaska	Karheen, Alaska.
67	Frt.	0	do	do	Do.
68	Frt.	0	Gray's Harbor Construction Co. (Wash.)	Seattle, Wash	Hoquiam, Wash.
69	Frt.	0	do	do	Do.
70	Frt.	0	do	do	Do.
71	Frt.	0	do	do	Do.
72	Frt.	0	do	do	Do.
73	Frt.	0	do	do	Do.
74	Frt.	0	Harbor Dredging Co. (Wash.)	do	Aberdeen, Wash.
75	Frt.	0	Gray's Harbor Construction Co. (Wash.)	do	Hoquiam, Wash.
76	Frt.	0	Weyerhaeuser Timber Co. (Wash.)	do	Everett, Wash.
77	Frt.	1	Southern Pacific Co. (Ky.)	New York, N. Y	Pier 49, North River.
78	Frt.	0	General Necessities Corporation (Mich.)	Detroit, Mich	275 Grand River Avenue.

Line No.	Official No.	Rig	Name of vessel	Tonnage		Register dimensions			When built	Where built
				Gross	Net	Length	Breadth	Depth		
						Feet	*Feet*	*Feet*		
1	44307	Brg.	Ice King	209	209	85.0	24.5	6.2	1888	Detroit, Mich.
2	164476	Sew.	Iceland	392	392	106.0	26.0	7.0	1911	Toledo, Ohio.
3	169226	Brg.	Ida	10	10	43.8	13.9	2.1	1925	New Boston, Ill.
4	44316	Brg.	Ida B	156	156	80.2	30.1	7.4	1898	Brooklyn, N. Y.
5	167581	Cnl.	Ida & Elsie	106	99	95.6	17.4	7.5	1919	Cohoes, N. Y.
6	44283	Brg.	Ida Corning	444	422	168.0	31.3	10.0	1881	East Saginaw, Mich.
7	166009	Cnl.	Ida J. Quinn	103	97	96.0	17.5	7.6	1910	Rondout, N. Y.
8	167413	Brg.	Ida M. Flannery	431	431	111.0	28.8	12.9	1918	South Rondout, N. Y.
9	162797	Brg.	Idaho	380	380	161.7	38.7	7.0	1906	Winslow, Wash.
10	166425	Brg.	Ideal	350	350	94.8	28.8	12.5	1916	Brooklyn, N. Y.
11	167029	Cnl.	Ignatius	108	101	95.9	17.5	7.6	1917	Cohoes, N. Y.
12	169019	Sew.	Ike Walton	197	197	110.9	31.0	6.8	1924	San Diego, Calif.
13	169237	Brg.	Ilion	445	445	100.0	32.2	7.7	1925	Newburgh, N. Y.
14	44319	Sew.	Ilwaco	12	12	40.6	14.4	2.7	1898	Fairhaven, Wash.
15	167376	Brg.	Independence	488	480	115.3	31.0	13.6	1918	Kingston, N. Y.
16	100782	Sew.	Independent	13	8	41.1	14.4	2.8	1902	Arrowsic, Me.
17	44350	Brg.	Indiana	332	332	104.1	27.8	11.9	1903	West New Brighton, N. Y.
18	44318	Brg.	Industry	357	357	80.3	29.2	6.8	1898	Brooklyn, N. Y.
19	162553	Brg.	Industry	387	361	170.5	23.9	10.9	1905	Elkton, Md.
20	168379	Brg.	INGLE	9	9	49.5	14.0	1.7	1921	Dandridge, Tenn.
21	164953	Sew.	Innoko	364	364	108.5	29.5	6.0	1909	Ballard, Wash.
22	163400	Brg.	[1] Interocean Oil Co. No. 10	229	229	94.8	23.0	10.2	1907	Kingston, N. Y.
23	36850	Brg.	[2] Interocean Oil Co. No. 11	179	170	101.2	21.1	8.4	1892	South Rondout, N. Y.
24	44338	Brg.	Interstate	303	303	135.0	33.0	10.0	1899	West Superior, Wis.
25	44326	Brg.	Intrepid	158	158	79.7	29.9	7.8	1899	Brooklyn, N. Y.
26	163681	Brg.	Intrepid	469	429	196.8	23.9	11.0	1908	Elkton, Md.
27	164125	Brg.	Ione	12	12	40.4	14.0	2.2	1910	New Boston, Ill.
28	168656	Brg.	Iowa	419	419	110.5	30.2	12.7	1923	Kingston, N. Y.
29	44222	Brg.	Ira C. Whiting	165	157	108.1	30.7	8.6	1872	New Baltimore, N. Y.
30	167048	Cnl.	Ira S. Bushey	155	155	96.0	18.0	9.9	1900	Unknown.
31	168278	Brg.	Ira S. Bushey	256	256	109.0	22.0	11.0	1921	Brooklyn, N. Y.
32	162015	Brg.	Irene	616	616	141.2	36.8	6.1	1906	St. Michael, Alaska.
33	166383	Brg.	Irene	436	436	112.0	28.3	13.2	1916	Kingston, N. Y.
34	167993	Brg.	Irene Cavnaugh	265	265	108.8	22.5	11.1	1920	Watervliet, N. Y.
35	165284	Cnl.	Irene T. Hines	108	100	96.0	17.5	7.8	1913	Rondout, N. Y.
36	167437	Brg.	Irish Moss	488	480	115.3	31.0	13.6	1918	Kingston, N. Y.
37	162451	Brg.	Irma McIlvaine	472	472	193.8	23.8	10.9	1905	Elkton, Md.
38	44312	Brg.	Irmalta Kellers	278	278	108.1	23.8	10.8	1895	South Rondout, N. Y.
39	44333	Brg.	Iron King	241	192	113.6	32.0	8.0	1900	Newburgh, N. Y.
40	168206	Cnl.	Iroquois	160	160	96.9	17.6	10.0	1911	Tonawanda, N. Y.
41	167142	Brg.	Irving K	246	246	89.6	32.9	9.4	1917	Tottenville, N. Y.
42	44347	Brg.	Irwin	456	456	119.6	30.2	12.9	1902	Port Richmond, N. Y.
43	165252	Sew.	Is	43	43	52.0	19.2	6.0	1913	Hadlock, Wash.
44	167141	Brg.	Isaac L. Rice	409	409	130.6	38.5	8.5	1918	New London, Conn.
45	44346	Brg.	Isabell	428	428	183.8	23.9	10.9	1902	Elkton, Md.
46	168277	Cnl.	Isabella	125	125	95.9	17.5	7.7	1921	Cohoes, N. Y.
47	100131	Brg.	Isabella Sands	230	219	134.5	29.8	10.1	1874	Manistee, Mich.
48	162488	Sew.	Iskum	68	68	50.8	26.7	5.0	1905	Winslow, Wash.
49	166381	Brg.	Islander	13	13	36.0	18.0	2.8	1916	Algonac, Mich.
50	167234	Sew.	It	8	8	31.5	11.5	2.6	1918	Alexandria Bay, N. Y.
51	166152	Brg.	Ivernia	360	360	109.9	28.0	11.2	1907	Brooklyn, N. Y.
52	164353	Sew.	Izett Lumber Co. No. 1	22	22	42.5	16.0	4.2	1910	Seattle, Wash.
53	168338	Sew.	J. 293	224	224	110.8	31.8	7.1	1918	Baltimore, Md.
54	166156	Sew.	J. 307	146	146	92.5	27.7	6.6	1904	do.
55	167505	Sew.	J. 308	156	156	92.6	27.9	6.9	1918	do.
56	166124	Sew.	J. 434	161	161	92.1	27.7	7.4	1915	do.
57	168969	Brg.	J. S	18	18	51.6	13.9	3.1	1924	Dyersburg, Tenn.
58	168603	Brg.	J. W	14	14	60.2	11.8	2.4	1923	St. Marys, Mo.
59	40588	Sew.	J. No. 1	13	13	50.0	14.0	2.5	1901	Beach, Wash.
60	46527	Sew.	J. No. 4	17	17	46.4	14.0	3.4	1899	New Whatcom, Wash.
61	169002	Sew.	J. C. No. 1	31	31	59.0	20.0	3.2	1924	Hadlock, Wash.
62	169003	Sew.	J. C. No. 2	31	31	59.0	20.0	3.2	1924	do.
63	162533	Sew.	J. H. R.	17	17	46.0	13.9	3.4	1905	Bellingham, Wash.
64	167683	Sew.	J. C. J. No. 1	71	71	61.7	23.9	5.6	1919	Port Blakely, Wash.
65	167684	Sew.	J. C. J. No. 2	73	73	62.0	23.9	5.7	1919	do.
66	164263	Sew.	J. H. R. No. 1	17	17	45.9	13.9	3.3	1910	Bellingham, Wash.
67	166058	Sew.	J. H. R. No. 3	17	17	46.5	13.8	3.4	1915	do.
68	162530	Cnl.	J. Archer	102	97	96.0	17.6	7.8	1905	Champlain, N. Y.
69	163661	Brg.	J. O'Leary	271	271	107.6	32.7	8.3	1908	Kingston, N. Y.
70	46614	Brg.	J. A. Hill	229	229	85.0	25.5	11.4	1902	West New Brighton, N. Y.
71	167728	Brg.	J. A. Kyker	10	10	48.3	14.1	1.7	1918	Kodak, Tenn.
72	46524	Brg.	J. A. O'Neill	270	270	110.3	25.4	10.3	1899	Brooklyn, N. Y.
73	165073	Brg.	J. A. Roe	406	406	112.9	28.4	12.8	1908	Kingston, N. Y.
74	46628	Brg.	J. B. Irish	346	346	104.3	28.0	12.3	1903	West New Brighton, N. Y.
75	166318	Brg.	J. D. Loop No. 1	58	58	70.2	30.3	3.3	1911	Long Beach, Calif.
76	168326	Brg.	J. H. Behre	338	338	84.0	29.3	7.0	1900	Perth Amboy, N. J.

[1] Formerly barge Helen M. Gallagher.

[2] Formerly barge Edward A. Fries.

Line No.	Service	Crew	Name of owner	Home port	Address of owner
1	Frt.	0	General Necessities Corporation (Mich)	Detroit, Mich	275 Grand River Avenue.
2	Msc.	0	Greeling Bros. Co. (Wis.)	Milwaukee, Wis	Green Bay, Wis.
3	Fer.	1	L. D. Wade	Chicago, Ill	New Boston, Ill.
4	Frt.	1	Metropolitan Securities Corporation (Del.)	New York, N. Y	80 South Street.
5	Frt.;	1	Joe Allore	Rouses Point, N. Y	Champlain, N. Y.
6	Frt.	2	Herbert L. Peterson	Milwaukee, Wis	Sturgeon Bay, Wis.
7	Frt.	1	Robert Quinn	Albany, N. Y	Rondout, N. Y.
8	Frt.	0	Daniel B. Flannery	New York, N. Y	1 Broadway.
9	Frt.	1	American Yukon Navigation Co. (W. Va.)	Eagle, Alaska	Skagway, Alaska.
10	Frt.	1	Michael J. Derby	New York, N. Y	17 State Street.
11	Frt.	1	Mrs. Mary V. Benham	do	34 East One hundred and twenty-sixth Street.
12	Fsh.	2	Carl Schroder	San Diego, Calif	Ocean Beach, Calif.
13	Frt.	1	New York Central R. R. Co. (N. Y.)	New York, N. Y	466 Lexington Avenue.
14	Frt.	0	American Pile Driving Co. (Wash.)	Seattle, Wash	Everett, Wash.
15	Frt.	1	Anthony O'Boyle	New York, N. Y	11 Moore Street.
16	Frt.	1	Geo. P. Spinney	Bath, Me	Arrowsic, Me.
17	Frt.	0	Buchholz-Hill Transportation Co. (N. Y.)	New York, N. Y	1 Broadway.
18	Frt.	1	Geo. L. Hammond & Co. (N. Y.)	do	11 Moore Street.
19	Frt.	1	Robert B. Wathen	Baltimore, Md	Pratt and Frederick Streets.
20	Fer.	1	R. J. Ingle	Chattanooga, Tenn	Sevierville, Tenn.
21	Frt.	0	American Yukon Navigation Co. (Ill.)	Eagle, Alaska	Skagway, Alaska.
22	Frt.	1	Interocean Oil Co. (S. Dak.)	New York, N. Y	90 West Street.
23	Frt.	1	do	do	Do.
24	Frt.	5	F. O. Geyler	Buffalo, N. Y	75 Andrews Building.
25	Frt.	1	Simmons Transportation Co. (N. Y	New York, N. Y	42 Whitehall Street.
26	Frt.	2	Estate of R. Duke Wathen	Baltimore, Md	Pratt and Frederick Streets.
27	Frt.	1	L. D. Wade	Chicago, Ill	New Boston, Ill.
28	Frt.	1	New York Central R. R. Co. (N. Y.)	New York, N. Y	6 Beaver Street.
29	Oys.	2	Henry C. Rowe	New Haven, Conn	70 East Ferry Street.
30	Frt.	1	Thomas Tucker	New York, N. Y	Foot Court Street (B.).
31	Frt.	1	Ira S. Bushey	do	Do.
32	Frt.	1	American Yukon Navigation Co. (W. Va.)	Eagle, Alaska	Skagway, Alaska.
33	Frt.	1	McWilliams Bros. (N Y.)	New York, N. Y	1 Broadway.
34	Frt.	1	Frank Walrod	Albany, N. Y	Fort Edward, N. Y.
35	Frt.	1	Arthur Desrosiers	do	Cohoes, N. Y.
36	Frt.	1	Cleary Bros. (N. Y.)	New York, N. Y	116 Broad Street.
37	Frt.	1	D. T. Sheridan	Philadelphia, Pa	127 Walnut Street.
38	Frt.	1	Mesick & Mesick (N. J.)	New York, N. Y	1 Broadway.
39	Frt.	1	Southern Pacific Co. (Ky.)	do	Pier 49, North River.
40	Frt.	1	Lake Champlain Transportation Co. (N. Y.)	Albany, N. Y	Whitehall, N. Y.
41	Frt.	1	L. Boyer's Sons Co. (N. J.)	New York, N. Y	82 Beaver Street.
42	Frt.	1	Keeler Transportation Co. (N. Y.)	do	1 Broadway.
43	Frt.	0	Ben Hendrickson	Seattle, Wash	3423 Klickatat Avenue.
44	Msc.	0	Electric Boat Co. (N. J.)	New London, Conn	Groton, Conn.
45	Frt.	1	John J. Dempsey	Philadelphia, Pa	507 Bullitt Building.
46	Frt.	1	National Bank of Whitehall	Albany, N. Y	Whitehall, N. Y.
47	Frt.	3	Robert P. Thompson	Port Huron, Mich	815 Wall Street.
48	Frt.	0	Pacific Creosoting Co. (Wash.)	Seattle, Wash	Northern Life Building.
49	Frt.	1	Samuel Gore	Port Huron, Mich	Harson's Island, Mich.
50	Frt.	0	D. M. Crawford	Ogdensburg, N. Y	Alexandria Bay, N. Y.
51	Frt.	1	James T. O'Donnell	New York, N. Y	44 Whitehall Street.
52	Frt.	4	P. M. Henry	Seattle, Wash	Northern Life Building.
53	Frt.	1	Ernest W. Beatty	Baltimore, Md	1811 Munsey Building.
54	Frt.	1	S. M. Johnson and Co	do	1117 Munsey Building.
55	Frt.	1	do	do	Do.
56	Frt.	1	do	do	Do.
57	Fer.	1	W. W. Snepard	Memphis, Tenn	Dyersburg, Tenn.
58	Pas.	1	St. Mary Ferry Co. (Mo.)	St. Louis, Mo	St. Marys, Mo.
59	Frt.	0	N. Anderson	Port Townsend, Wash.	Edison, Wash.
60	Frt.	0	Astoria & Puget Sound Canning Co. (Wash.)	Seattle, Wash	Bellingham, Wash.
61	Lgt.	1	County of Jefferson	do	Port Townsend, Wash.
62	Lgt.	1	do	do	Do.
63	Fsh.	0	Astoria & Puget Sound Canning Co. (Wash.)	do	Bellingham, Wash.
64	Frt.	0	Capital City Tug Co. (Wash.)	do	Olympia, Wash.
65	Frt.	0	Charles F. Gilbert	do	East Seattle, Wash.
66	Fsh.	0	Astoria & Puget Sound Canning Co. (Wash.)	do	Bellingham, Wash.
67	Fsh.	0	do	do	Do.
68	Frt.	1	Mrs. Arthur Brassard	Rouses Point, N. Y	Champlain, N. Y.
69	Frt.	1	Philip Rice	New York, N. Y	44 Whitehall Street.
70	Frt.	1	Buchholz-Hill Transportation Co. (N. Y.)	do	1 Broadway.
71	Fer.	0	J. A. Kyker	Chattanooga, Tenn	Kodak, Tenn.
72	Frt.	1	Owen McCaffrey's Sons (N. Y.)	New York, N. Y	1 Broadway.
73	Frt.	1	Cleary Bros. (N. Y.)	do	116 Broad Street.
74	Frt.	1	Buchholz-Hill Transportation Co. (N. Y.)	do	1 Broadway.
75	Fsh.	1	Van Camp Sea Food Co. (Calif.)	Los Angeles, Calif	San Pedro, Calif.
76	Frt.	1	Wright & Cobb Lighterage Co. (N. Y.)	New York, N. Y	17 Battery Place.

Line No.	Official No.	Rig	Name of vessel	Tonnage		Register dimensions			When built	Where built
				Gross	Net	Length	Breadth	Depth		
						Feet	*Feet*	*Feet*		
1	166641	Brg.	J. H. Cooper	360	360	115.1	36.2	9.5	1911	Rockland Lake, N. Y.
2	46492	Brg.	J. H. Manning	246	246	99.6	32.7	8.5	1897	South Rondout, N. Y.
3	167433	Brg.	J. H. Ryerson	304	304	112.2	33.5	8.9	1914	Rockland Lake, N. Y.
4	163719	Scw.	J. J. Humphreys	175	175	100.0	26.0	8.6	1909	Perth Amboy, N. J.
5	166947	Brg.	J. J. McDonald	296	296	110.6	33.5	9.1	1900	Brooklyn, N. Y.
6	162194	Brg.	[1] J. J. Turney	289	289	111.9	31.5	9.5	1904	do
7	167460	Brg.	J. J. Whitney	525	525	116.3	30.9	14.3	1918	Rondout, N. Y.
8	46494	Brg.	J. K. Sullivan	101	101	75.2	28.0	6.0	1898	Newport, R. I.
9	167430	Brg.	J. K. Keating	341	341	113.8	36.1	9.6	1916	Rockland Lake, N. Y.
10	163967	Scw.	J. M. Bloxom	114	114	90.8	26.1	5.7	1909	Seattle, Wash.
11	166169	Brg.	J. M. Horton	432	432	115.1	30.0	13.4	1907	Catskill, N. Y.
12	167504	Brg.	J. P. Curry	304	304	112.0	33.2	8.8	1912	Tottenville, N. Y.
13	45537	Brg.	J. R. Baldwin	267	267	136.0	31.6	9.4	1864	New Baltimore, N. Y.
14	168204	Brg.	J. R. MacDonald	195	195	90.3	30.4	8.0		Brooklyn, N. Y.
15	166828	Drg.	J. W. Hennessy	201	201	96.6	29.0	7.3	1908	Tonawanda, N. Y.
16	166257	Brg.	J. Albert Engelson	232	232	94.5	32.2	8.6	1916	Brooklyn, N. Y.
17	166687	Brg.	J. Gordon Macdonald	543	499	205.9	24.0	11.9	1917	Baltimore, Md.
18	168617	Brg.	J. Lowery Craven	241	241	108.0	22.5	10.5	1923	Athens, N. Y.
19	168345	Brg.	J. Raymond Bushey	265	265	109.1	21.8	11.2	1922	Brooklyn, N. Y.
20	46584	Cnl.	J. Raymond Doherty	118	112	95.0	17.9	8.4	1901	Whitehall, N. Y.
21	163663	Scw.	Jack	256	256	119.3	32.5	7.3	1908	Everett, Wash.
22	168065	Brg.	Jack	706	706	131.4	33.1	15.6	1920	South Rondout, N. Y.
23	168596	Brg.	Jack Egan	233	233	107.7	21.0	10.5	1923	Kingston, N. Y.
24	164781	Brg.	[2] Jack Frost	451	451	97.9	31.4	8.3	1912	Port Richmond, N. Y.
25	46623	Brg.	[3] Jack Potts	310	310	106.8	26.0	11.2	1901	Eddyville, N. Y.
26	165551	Brg.	Jack Ray	595	595	163.6	37.0	11.8	1913	Lockmoor, La.
27	46452	Brg.	Jackson	310	310	170.0	32.0	7.4	1893	Orange, Tex.
28	167309	Brg.	Jackson	439	439	112.4	29.0	13.2	1918	South Rondout, N. Y.
29	168569	Brg.	Jackson	481	481	100.0	32.3	8.8	1922	Brooklyn, N. Y.
30	168705	Brg.	Jackson County No. 2	45	43	64.0	26.5	3.0	1923	Pascagoula, Miss.
31	168693	Brg.	Jackson Ferry	15	15	59.6	11.1	2.8	1922	Calico Rock, Ark.
32	163337	Brg.	Jacksonville	181	181	86.4	30.2	8.2	1906	Brooklyn, N. Y.
33	165668	Scw.	Jake	26	26	48.0	18.0	4.0	1914	Everett, Wash.
34	169268	Drg.	JAMAICA BAY	797	703	171.9	42.2	11.3	1925	Camden, N. J.
35	168029	Brg.	James Barton	535	535	117.5	31.0	14.1	1920	Kingston, N. Y.
36	46529	Brg.	James Bulger	192	192	90.0	23.0	11.6	1898	South Rondout, N. Y.
37	167423	Brg.	James Cavnaugh	246	232	108.0	22.5	10.5	1918	Watervliet, N. Y.
38	76950	Brg.	James Davidson	451	429	146.4	34.6	12.3	1891	New London, Conn.
39	168079	Brg.	James Dougherty	240	240	107.6	22.5	10.5	1920	Kingston, N. Y.
40	167103	Scw.	James Fuel Co. No. 1	135	135	80.0	32.0	6.0	1911	Seattle, Wash.
41	167236	Brg.	[4] James Horan	549	540	125.0	31.0	14.2	1918	Kingston, N. Y.
42	168466	Brg.	James Howard	2,184	2,184	267.3	46.0	23.6		South Freeport, Me.
43	163869	Brg.	James Kerwin	382	382	109.2	28.2	11.7	1908	South Rondout, N. Y.
44	46519	Brg.	James Kraft	153	131	80.2	29.4	7.7	1899	Brooklyn, N. Y.
45	167016	Brg.	James McCormack	470	470	114.1	30.3	13.2	1914	Rondout, N. Y.
46	168024	Brg.	James O'Donnell	502	502	114.3	32.3	12.9	1920	Brooklyn, N. Y.
47	46540	Brg.	James Redlean	289	279	108.0	25.5	11.7	1899	West New Brighton, N. Y.
48	168485	Brg.	James A. Davey	319	319	110.9	32.9	9.3	1919	Kingston, N. Y.
49	167778	Brg.	James A. McAllister	376	376	112.0	29.0	11.1	1919	do
50	169170	Scw.	[5] James A. Murphy	304	299	114.7	33.8	9.2	1918	Waterford, N. Y.
51	166754	Brg.	James A. Murray	247	240	105.6	22.0	10.8	1917	Cohoes, N. Y.
52	168539	Brg.	James A. O'Boyle	2,200	2,200	267.3	46.0	23.6	1919	Stratford, Conn.
53	164453	Cnl.	James A. Tulloh	104	98	94.2	17.4	7.2	1905	Watervliet, N. Y.
54	166306	Scw.	James B. Coombs	39	39	75.0	20.0	4.5	1911	Farjardo, P. R.
55	46625	Brg.	James B. Gregory, jr	232	232	100.8	22.0	10.3	1903	Rondout, N. Y.
56	168951	Brg.	James B. Malone	465	465	103.9	30.7	13.7	1922	Kingston, N. Y.
57	163717	Brg.	James C. Farrell	239	239	95.8	24.9	10.6	1906	Eddyville, N. Y.
58	164533	Scw.	Jas. D. Harrigan, jr	262	262	121.7	32.5	7.0	1910	Buffalo, N. Y.
59	165695	Cnl.	James E. O'Day	140	140	95.7	17.4	9.0	1907	Durhamville, N. Y.
60	165740	Brg.	James F. Cahill	396	396	105.4	29.7	12.3	1914	Brooklyn, N. Y.
61	164262	Cnl.	James F. Dwyer	106	99	96.0	17.6	7.8	1910	Rondout, N. Y.
62	162421	Cnl.	[6] James F. Fallon	103	98	96.0	17.4	8.0	1905	Whitehall, N. Y.
63	166020	Brg.	James F. McGuire	414	414	112.4	30.3	12.6	1915	Rondout, N. Y.
64	164264	Brg.	Jas. G. Solomon	202	202	95.5	23.8	10.4	1908	West New Brighton, N. Y.
65	162128	Brg.	James H. Langan	340	340	108.9	26.5	11.5	1903	Sleightsburg, N. Y.
66	164196	Cnl.	James H. Mathews	101	96	96.0	17.6	7.6	1910	Waterford, N. Y.
67	162507	Brg.	JAS. H. PELLETT	346	296	170.0	36.0	15.0	1905	Buffalo, N. Y.
68	46435	Cnl.	James H. Quinn	122	116	96.4	17.9	8.1	1891	Whitehall, N. Y.
69	46550	Cnl.	James H. Riley	119	113	96.3	17.8	8.4	1900	do
70	167159	Brg.	James H. Scully	521	495	116.2	30.4	13.0	1918	Gildersleeve, Conn.
71	162337	Brg.	James J. Duffy	379	379	110.3	28.2	11.5	1904	Brooklyn, N. Y.
72	165505	Brg.	James J. Kelly	420	420	114.3	29.3	12.5	1913	Kingston, N. Y.
73	46622	Brg.	James J. McNally, jr	436	436	183.2	24.0	10.9	1903	Elkton, Md.
74	162270	Cnl.	James J. Mooney	103	98	96.5	17.4	8.0	1904	Whitehall, N. Y.
75	167579	Brg.	James L. Hines	254	247	106.0	22.5	1.1	1919	Cohoes, N. Y.
76	166755	Brg.	James M. Bussey	247	240	105.6	22.0	10.8	1917	do

[1] Formerly barge Mary A. Kennelly.
[2] Formerly barge New York Dock Co. No. 21.
[3] Formerly st. s. Ganerl.
[4] Formerly barge Thomas Horan.

Line No.	Service	Crew	Name of owner	Home port	Address of owner
1	Frt.	1	New York Trap Rock Corporation (N. Y.)	New York, N. Y	101 Park Avenue.
2	Frt.	2	Southern Pacific Co. (Ky.)	do	Pier 49, North River.
3	Frt.	0	New Haven Trap Rock Co. (Conn.)	New Haven, Conn	69 Church Street.
4	Frt.	1	Henry Faber	New York, N. Y	195 Columbia Heights (B.).
5	Frt.	1	New York Trap Rock Corporation (N. Y.)	do	101 Park Avenue.
6	Frt.	1	Turney Transportation Co. (Del.)	Wilmington, Del	7 West Tenth Street.
7	Frt.	0	W. F. & R. Boat Builders (N. Y.)[6]	New York, N. Y	1 Broadway.
8	Frt.	5	Jeremiah K. Sullivan	Newport, R. I	New York Yacht Club Wharf.
9	Frt.	1	New York Trap Rock Corporation (N. Y.)	New York, N. Y	101 Park Avenue.
10	Frt.	0	L. S. Wood	Seattle, Wash	1515 East Madison Street.
11	Frt.	0	Knickerbocker Ice Co. (N. J.)	New York, N. Y	41 East Forty-second Street.
12	Frt.	0	New Haven Trap Rock Co. (Conn.)	New Haven, Conn	69 Church Street.
13	Frt.	2	Charles L. Gardenier	Albany, N. Y	Schodak Landing, N. Y.
14	Frt.	1	New York & Albany Lighterage Co	New York, N. Y	Pier 39, North River.
15	Frt.	10	J. W. Hennessy (N. Y.)	Buffalo, N. Y	Little Falls, N. Y.
16	Frt.	0	Lee's Lighters (N. Y.)	New York, N. Y	44 Whitehall Street.
17	Frt.	3	Eastern Transportation Co. (Del.)	Wilmington, Del	Ford Building.
18	Frt.	1	Richard Lenahan	Albany, N. Y	Athens, N. Y.
19	Frt.	1	Ira S. Bushey & Sons (N. Y.)	New York, N. Y	Foot Court Street (B.).
20	Frt.	1	Anna R. Murray	do	222 Albemarle Road (B.).
21	Frt.	0	Canyon Lumber Co. (Wash.)	Port Townsend, Wash.	Everett, Wash.
22	Frt.	1	Owen McCaffrey's Sons (N. Y.)	New York, N. Y	1 Broadway.
23	Frt.	1	R. Lenahan Co. (N. Y.)	Albany, N. Y	Kingston, N. Y.
24	Frt.	1	Jarvis Lighterage Co. (N. Y.)	New York, N. Y	44 Whitehall Street.
25	Frt.	1	Elmer A. Keeler	do	1 Broadway.
26	Frt.	4	Chas. Clarke	Galveston, Tex	Guaranty Building.
27	Frt.	1	Aiken Towboat & Barge Co. (Fla.)	Pensacola, Fla	812 South Palafox Street.
28	Frt.	0	Joseph W. Drayton	New York, N. Y	1 Broadway.
29	Frt.	1	New York Central R. R. Co. (N. Y.)	do	6 Beaver Street.
30	Fer.	2	Board of Supervisors of Jackson County, Miss.	Gulfport, Miss	Pascagoula, Miss.
31	Pas.	1	Thomas J. Foree	Memphis, Tenn	Calico Rock, Ark.
32	Frt.	1	Clyde Steamship Co. (Me.)	New York, N. Y	Pier 36, North River.
33	Frt.	0	H. D. Hanson	Seattle, Wash	Bremerton, Wash.
34	Dge.	1	Standard Equipment Co	New York, N. Y	233 Broadway.
35	Frt.	1	W. F. & R. Boat Builders (N. Y.)	Albany, N. Y	Kingston, N. Y.
36	Frt.	1	Thomas Bulger	New York, N. Y	1 Broadway.
37	Frt.	1	Champlain Boat Co	Albany, N. Y	Whitehall, N. Y.
38	Frt.	2	Fisheries Products Co	Wilmington, N. C	
39	Frt.	1	R. Lenahan Co. (N. Y.)	Albany, N. Y	Kingston, N. Y.
40	Frt.	0	L. S. Wood	Seattle, Wash	1515 East Madison Street.
41	Frt.	1	Kingston Holding Corporation (N. Y.)	New York, N. Y	143 Liberty Street.
42	Frt.	3	Thomas J. Howard	do	1 Broadway.
43	Frt.	1	Anthony O'Boyle	do	11 Moore Street.
44	Frt.	2	Jarvis Lighterage Co	do	44 Whitehall Street.
45	Frt.	0	Anthony O'Boyle	do	11 Moore Street.
46	Frt.	1	Louis O'Donnell	do	44 Whitehall Street.
47	Frt.	1	James McWilliams Blue Line (N. J.)	do	1 Broadway.
48	Frt.	1	William R. Rice	do	26 Broadway.
49	Frt.	1	Jacob Rice	Albany, N. Y	Kingston, N. Y.
50	Frt.	1	William E. Carroll	Buffalo, N. Y	Ellicott Square.
51	Frt.	1	Edward G. Murray Lighterage & Transportation Co. (N. Y.).	Albany, N. Y	Waterford, N. Y.
52	Frt.	2	Anthony O'Boyle	New York, N. Y	11 Moore Street.
53	Frt.	1	Harry Bunce	Albany, N. Y	Fort Edward, N. Y.
54	Frt.	3	Fajardo Development Co	San Juan, P. R	Fajardo, P. R.
55	Frt.	1	James McWilliams Blue Line (N. J.)	New York, N. Y	1 Broadway.
56	Frt.	1	James T. O'Donnell, jr	do	44 Whitehall Street.
57	Frt.	0	Thomas. F. Dwyer	do	435 Forty-third Street (B.).
58	Frt.	1	Perry-Victoria Sand Co. (N. Y.)	Buffalo, N. Y	Foot Bird Avenue.
59	Frt.	1	George W. Collins	do	8 South Street.
60	Frt.	2	Carl D. Secord	do	33 Naylor Building.
61	Frt.	1	Mrs. Ellen V. Cunningham	New York, N. Y	833 Columbus Avenue.
62	Frt.	1	William H. Globe	Albany, N. Y	Champlain, N. Y.
63	Frt.	1	James F. McGuire	Perth Amboy, N. J	
64	Frt.	1	Richmond Ice Co. (N. Y.)	New York, N. Y	West New Brighton, N. J.
65	Frt.	1	William A. Golden	do	1 Broadway.
66	Frt.	1	Lake Champlain Transportation Co. (N. Y.)	Albany, N. Y	Whitehall, N. Y.
67	Frt.	4	Kelley Island Lime & Transportation Co. (Ohio)	Sandusky, Ohio	Kelley Island, Ohio.
68	Frt.	1	Arthur E. Miller	New York, N. Y	1 Broadway.
69	Frt.	1	Joseph C. Fontaine	Albany, N. Y	Whitehall, N. Y.
70	Frt.	1	Anthony O'Boyle	New York, N. Y	11 Moore Street.
71	Frt.	1	Thomas Bulger	do	1 Broadway.
72	Frt.	0	James J. Kelly	do	Do.
73	Frt.	1	Eastern Transportation Co. (Del.)	Wilmington, Del	Ford Building.
74	Frt.	1	George C. Donohue	Albany, N. Y	Whitehall, N. Y.
75	Frt.	1	Mary T. Kenny	do	Port Ewen, N. Y.
76	Frt.	1	John E. Matton	do	Waterford, N. Y.

[5] Formerly scow U. S. Q. M. C. barge 730

[6] Formerly canal boat American Seal.

Line No.	Official No.	Rig	Name of vessel	Tonnage		Register dimensions			When built	Where built
				Gross	Net	Length	Breadth	Depth		
						Feet	*Feet*	*Feet*		
1	162310	Cnl.	James M. Hurcomb	103	98	97.0	17.6	7.8	1904	Champlain, N. Y.
2	162859	Cnl.	James M. Neville	103	97	93.5	17.5	7.5	1906	Rondout, N. Y.
3	164378	Brg.	James P. Kennedy	334	334	113.4	24.2	10.6		Unknown
4	164376	Brg.	James P. Ross	281	281	110.5	26.1	9.1		do
6	162225	Cnl.	James P. Ward	103	98	95.6	17.4	8.0	1903	Whitehall, N. Y.
6	164377	Brg.	James R. Anderson	320	320	110.8	26.0	9.2		Unknown
7	166514	Brg.	James T. Phelan	197	197	96.0	24.5	9.2	1913	Rondout, N. Y.
8	163535	Cnl.	[1] James V. Clark	111	105	95.8	17.2	8.6	1908	Whitehall, H. Y.
9	162978	Cnl.	James & John O'Neil	104	98	93.5	17.5	7.5	1906	Watervliet, N. Y.
10	168311	Brg.	Jane	299	299	77.5	27.5	7.0	1899	Hoboken, N. J.
11	168627	Scw.	Jane	35	35	83.4	18.2	2.3	1923	Pittsburgh, Pa.
12	163228	Cnl.	Jane E. McAndrew	130	124	94.6	17.4	8.2	1904	Whitehall, N. Y.
13	167404	Brg.	Janice	299	299	112.2	33.5	8.9	1900	Brooklyn, N. Y.
14	165192	Brg.	[2] Jarco	442	442	100.0	31.4	8.3	1913	Mariners Harbor, N. Y.
15	165217	Brg.	[3] Jarlite	441	441	100.0	31.4	8.1	1913	do
16	167851	Brg.	Jaxshipco No. 13	106	106	76.5	28.0	6.0	1920	Jacksonville, Fla.
17	167928	Brg.	Jaxshipco No. 26	112	112	80.0	28.5	6.2	1920	South Jacksonville, Fla.
18	13111	Brg.	Jeannie	103	98	69.0	29.0	7.0	1867	Newburgh, N. Y.
19	169233	Scw.	Jeff	5	5	41.3	8.9	1.9	1921	Louisville, N. Y.
20	168235	Brg.	Jeffersonville Ferry	11	11	46.4	12.0	2.4	1913	Marianna, Ark.
21	162706	Brg.	Jehu	84	84	65.0	25.2	6.3	1896	Brooklyn, N. Y.
22	162695	Brg.	Jennie F	183	165	85.0	30.2	8.2	1906	do
23	165562	Scw.	Jennie K	11	11	31.8	9.0	2.6	1913	Gedney Island, Wash.
24	163567	Brg.	Jennie L. Derby	370	370	110.0	28.3	11.3	1908	Brooklyn, N. Y.
25	162829	Brg.	Jerome	168	114	85.5	30.0	7.3	1906	Port Jefferson, N. Y.
26	168031	Brg.	Jerry	9	9	50.0	12.0	1.8	1920	Canton, Mo.
27	168289	Brg.	JERRY HIGGINS	43	43	35.6	16.1	4.0	1921	Buffalo, N. Y.
28	168540	Brg.	Jerry E. O'Boyle	2,200	2,200	267.3	46.0	23.6	1919	Hampton, Va.
29	168995	Brg.	Jerry V. Petrie	462	462	114.3	29.9	12.4	1916	Kingston, N. Y.
30	166138	Brg.	Jess Willard	456	456	112.2	30.2	13.4	1915	do
31	166173	Scw.	JESSIE	39	39	50.0	20.0	4.5	1915	Detroit, Mich.
32	46586	Brg.	Jesup	311	260	80.0	28.2	8.0	1901	Baltimore, Md.
33	46582	Brg.	Jewett	138	138	75.0	28.1	7.6	1892	Brooklyn, N. Y.
34	168028	Brg.	Jim	523	523	117.1	30.5	14.4	1920	South Rondout, N. Y.
35	168874	Scw.	Jim	358	358	119.4	40.3	8.0	1924	Everett, Wash.
36	166942	Brg.	Jim Hughes	500	492	117.0	30.0	13.4	1917	Rondout, N. Y.
37	167753	Scw.	Jit	7	7	35.2	10.3	2.6	1919	Anacortes, Wash.
38	167601	Brg.	Jitney	896	896	130.9	35.2	9.3	1919	Tacoma, Wash.
39	46613	Brg.	Joe	295	295	105.5	25.2	10.7	1901	Eddyville, N. Y.
40	163354	Scw.	Jose No. 1	23	23	50.6	18.6	3.0	1907	Tacoma, Wash.
41	162413	Scw.	John	150	150	78.0	28.5	7.4	1905	do
42	165876	Brg.	John	295	295	109.0	32.2	9.1	1897	Brooklyn, N. Y.
43	168307	Brg.	John	385	385	89.3	28.8	8.3		Unknown
44	163501	Scw.	John A	323	323	140.5	38.0	6.7	1908	Seattle, Wash.
45	165789	Brg.	John Boyle	436	436	111.3	28.6	13.1	1913	Kingston, N. Y.
46	46609	Brg.	John Bulger	265	265	100.8	25.0	10.4	1901	Rondout, N. Y.
47	167478	Brg.	John Carlson	346	346	115.8	36.0	9.1	1912	Rockland Lake, N.Y.
48	167863	Brg.	John Cleary	429	429	112.0	29.2	12.1	1920	Kingston, N. Y.
49	42828	Brg.	[4] John Derby	276	268	101.0	25.4	11.0	1899	Rondout, N. Y.
50	162416	Brg.	John Doolin	297	297	105.8	32.7	9.6	1904	do
51	167405	Brg.	John Harakal	371	371	115.0	36.2	9.7	1912	Brooklyn, N. Y.
52	51454	Brg.	[5] John McCarthy	292	277	105.0	24.7	12.0	1903	Gildersleeve, Conn.
53	46475	Brg.	John McDonald	143	143	90.4	29.4	6.0	1893	Kingston, N. Y.
54	163232	Cnl.	John Mullen	104	98	95.5	17.5	8.0	1907	Waterford, N. Y.
55	76870	Brg.	John Oades	968	968	218.8	36.0	14.0	1890	Detroit, Mich.
56	46593	Brg.	John Redican	288	288	104.2	25.1	11.1	1901	West New Brighton, N. Y.
57	167075	Brg.	John Russell	419	412	109.0	30.0	12.6	1917	Kingston, N. Y.
58	162080	Cnl.	John Sullivan	104	99	96.5	17.3	7.8	1902	Whitehall, N. Y.
59	169029	Brg.	John Wiley	11	11	56.6	11.9	2.2	1924	Camden, Tenn.
60	168306	Brg.	John A. Feeney	155	155	80.4	27.1	7.7		Unknown
61	167712	Brg.	John A. McDonald	247	247	105.6	22.0	10.9	1919	Cohoes, N. Y.
62	164455	Cnl.	John B. Shinners	106	99	94.0	17.4	7.6	1911	Waterford, N. Y.
63	166662	Brg.	John C. Baxter	145	145	104.5	21.0	8.1		Unknown
64	162775	Cnl.	John C. Durgin	104	99	96.0	17.5	7.5	1906	Rondout, N. Y.
65	165808	Brg.	John C. Fields	444	444	115.8	30.2	12.3	1914	do
66	164863	Cnl.	John D. Coffin	105	99	96.0	17.5	7.3	1912	Waterford, N. Y.
67	168946	Brg.	John D. Ross	476	476	111.7	29.7	13.7	1924	Kingston, N. Y.
68	166756	Brg.	John E. Donovan	361	361	113.6	35.5	9.7	1913	Rockland Lake, N. Y.
69	168971	Brg.	John E. Enright	278	278	107.6	22.3	22.4	1921	Kingston, N. Y.
70	164456	Cnl.	John E. Matton	106	99	94.0	17.4	7.6	1911	Waterford, N. Y.
71	167780	Brg.	John E. Scully	521	521	112.8	31.0	14.5	1919	Kingston, N. Y.
72	46417	Cnl.	John E. Singleton	117	112	96.4	17.8	8.2	1890	Whitehall, N. Y.
73	162878	Cnl.	John F. Costello	111	105	96.7	17.4	8.5	1905	do
74	168994	Brg.	John F. Joyce	261	261	108.2	21.6	11.1	1924	Kingston, N. Y.
75	169066	Brg.	John G. Backhus	572	572	109.9	33.7	8.7	1924	do
76	166980	Cnl.	John H. Butler	141	141	96.2	17.7	9.0		Durhamville, N. Y.

[1] Formerly canal boat John H. Yell.
[2] Formerly barge New York Dock Railway No. 26.
[3] Formerly barge New York Dock Railway No. 27.

Line No.	Service	Crew	Name of owner	Home port	Address of owner
1	Frt.	1	Albert G. Robert	Rouses Point, N. Y	Champlain, N. Y.
2	Frt.	1	Thomas Hearn	New York, N. Y	845 Amsterdam Avenue.
3	Frt.	1	Knickerbocker Ice Co. (N. J.)	do	41 East Forty-second Street.
4	Frt.	1	do	do	Do.
5	Frt.	1	Thomas Tucker	Albany, N. Y	Port Ewen, N. Y.
6	Frt.	1	Knickerbocker Ice Co. (N. J.)	New York, N. Y	41 East Forty-second Street.
7	Frt.	1	James F. Dwyer	Albany, N. Y	Kingston, N. Y.
8	Frt.	1	Lawrence F. Clark	do	Do.
9	Frt.	1	Martha O'Neil	do	Watervliet, N. Y.
10	Frt.	1	Wright & Cobb Lighterage Co	New York, N. Y	17 Battery Place.
11	Fer.	2	Chas. Zubik	Pittsburgh, Pa	Seventh Street and Duquesne Way.
12	Frt.	1	Robert F. Stenson	Albany, N. Y	Kingston, N. Y.
13	Frt.	1	New York Trap Rock Corporation (N. Y.)	New York, N. Y	101 Park Avenue.
14	Frt.	1	Jarvis Lighterage Co. (N. Y.)	do	44 Whitehall Street.
15	Frt.	1	do	do	Do.
16	Frt.	1	A. M. Del Valle	Jacksonville, Fla	Graham Building.
17	Frt.	0	Jacksonville Shipping Corporation (Fla.)	do	
18	Frt.	2	L. Boyer's Sons Co. (N. J.)	New York, N. Y	82 Beaver Street.
19	Frt.	0	John P. Brownell	Ogdensburg, N. Y	Messena, N. Y.
20	Pas.	1	John Jennings	St. Louis, Mo	Marianna, Ark.
21	Frt.	2	Jarvis Lighterage Co. (N. Y.)	New York, N. Y	44 Whitehall Street.
22	Frt.	0	Henry Foster	do	793 Herkimer Street (B.).
23	Fsh.	1	J. E. Kohls	Seattle, Wash	Everett, Wash.
24	Frt.	1	Michael J. Derby	New York, N. Y	17 State Street.
25	Frt.	2	Jarvis Lighterage Co. (N. Y.)	do	44 Whitehall, Street.
26	Fer.	1	Fred Caldwell	St. Louis, Mo	Canton, Mo.
27	Wld.	1	Interlake Steamship Co. (Ohio)	Cleveland, Ohio	Fairport, Ohio.
28	Frt.	2	Anthony O'Boyle	New York, N. Y	11 Moore Street.
29	Frt.	1	Petrie Transportation Co. (N. Y.)	do	Do.
30	Frt.	0	Anthony O'Boyle	do	Do.
31	Frt.	0	Thomas F. Hickler	Detroit, Mich	1423 St. Clair Street.
32	Frt.	2	B. & O. R. R. Co. (Md.)	Baltimore, Md	Baltimore and Charles Streets.
33	Frt.	1	National Lead Co. (N. J.)	New York, N. Y	111 Broadway.
34	Frt.	1	Owen McCaffrey's Sons (N. Y.)	do	1 Broadway.
35	Frt.	0	Canyon Lumber Co. (Wash.)	Seattle, Wash	Everett, Wash.
36	Frt.	1	James Hughes, jr	New York, N. Y	29 Broadway.
37	Frt.	0	Stuart Corporation (Wash.)	Seattle, Wash	Stuart Building.
38	Fsh.	2	North Pacific Packing Co. (Wash.)	do	Everett, Wash.
39	Frt.	1	Red Star Towing & Transportation Co. (W.Va.)	New York, N. Y	17 Battery Place.
40	Frt.	0	A. E. Gawley	Tacoma, Wash	
41	Frt.	0	Foss Launch & Tug Co. (Wash.)	do	400 Dock Street.
42	Frt.	1	J. F. H. King	New York, N. Y	17 Battery Place.
43	Frt.	1	Wright & Cobb Lighterage Co. (N. Y.)	do	Do.
44	Frt.	1	American Yukon Navigation Co	Eagle, Alaska	Skagway, Alaska.
45	Frt.	1	James A. O'Boyle	New York, N. Y	11 Moore Street.
46	Frt.	1	James Knowlan	do	1 Broadway.
47	Frt.	1	New York Trap Rock Corporation (N. Y.)	do	101 Park Avenue.
48	Frt.	1	Cleary Bros. (N. Y.)	do	116 Broad Street.
49	Frt.	0	Michael J. Derby	do	17 State Street.
50	Frt.	1	Coast Salvage Corporation (N. Y.)	do	25 West Forty-third Streeet.
51	Frt.	1	New York Trap Rock Corporation (N. Y.)	do	101 Park Avenue.
52	Frt.	1	James McWilliams Blue Line (N. J.)	do	1 Broadway.
53	Frt.	2	Thomas A. Feeney	do	541 Sixty-second Street (B.).
54	Frt.	1	Lake Champlain Transportation Co. (N. Y.)	Albany, N. Y	Whitehall, N. Y.
55	Frt.	3	S. M. Siesel	Milwaukee, Wis	
56	Frt.	1	James McWilliams Blue Line (N. J.)	New York, N. Y	1 Broadway.
57	Frt.	1	Michael J. Derby	do	17 State Street.
58	Frt.	1	Robert Burns	Albany, N. Y	Port Ewen, N. Y.
59	Fer.	2	O. P. Lashlee	Nashville, Tenn	Camden, Tenn.
60	Frt.	1	Wright & Cobb Lighterage Co. (N. Y.)	New York, N. Y	17 Battery Place.
61	Frt.	1	James H. Riley	Albany, N. Y	Whitehall, N. Y.
62	Frt.	1	Lake Champlain Transportation Co. (N. Y.)	do	Do.
63	Frt.	1	Baxter Wrecking Corporation (Del.)	New York, N. Y	308 West Street.
64	Frt.	1	Lake Champlain Transportation Co. (N. Y.)	Albany, N. Y	Whitehall, N. Y.
65	Frt.	1	James Fields	New York, N. Y	1 Broadway.
66	Frt.	1	George Hunt	Albany, N. Y	Schuylerville, N. Y.
67	Frt.	1	W. E. Hedger Co. (N. Y.)	New York, N. Y	25 Beaver Street.
68	Frt.	1	New York Trap Rock Corporation (N. Y.)	do	101 Park Avenue.
69	Frt.	1	W. F. & R. Boat Builders (N. Y.)	Albany, N. Y	Kingston, N. Y.
70	Frt.	1	Morgan St. Clair	do	Whitehall, N. Y.
71	Frt.	1	Anthony O'Boyle	New York, N. Y	11 Moore Street.
72	Frt.	1	Edgar J. Whaley	Albany, N. Y	Fort Edward, N. Y.
73	Frt.	1	William Donnelly	do	Port Ewen, N. Y.
74	Frt.	1	R. Lenahan Co	do	Kingston, N. Y.
75	Frt.	1	Wright & Cobb Lighterage Co. (N. Y.)	New York, N. Y	17 Battery Place.
76	Frt.	1	Alice R. Gorham	Rochester, N. Y	410 Roberts Street.

[4] Formerly barge Hattie Hughes.

[5] Formerly barge Marcia.

Line No.	Official No.	Rig	Name of vessel	Tonnage		Register dimensions			When built	Where built
				Gross	Net	Length	Breadth	Depth		
						Feet	*Feet*	*Feet*		
1	162937	Brg.	[1] John H. McNally	472	472	196.3	23.8	10.9	1906	Elkton, Md.
2	166992	Cnl.	John H. Murray	117	113	96.6	17.7	7.8	1910	Schuylerville, N. Y.
3	163929	Cnl.	John H. Lascelles	121	111	92.9	17.7	8.0	1907	Tonawanda, N. Y.
4	46449	Brg.	John J. Burlee	410	397	140.8	27.5	11.2	1893	Port Richmond, N. Y.
5	168313	Brg.	John J. Collister	355	355	88.1	28.1	7.5	-------	Unknown
6	164204	Cnl.	John J. Dunphy	120	114	96.0	17.6	7.6	1910	Watervliet, N. Y.
7	46531	Cnl.	John J. Fallon	103	99	92.0	17.5	7.8	1899	Whitehall, N. Y.
8	165948	Brg.	John J. Feeney	406	406	111.4	29.2	12.5	1915	Rondout, N. Y.
9	166228	Brg.	John J. Flannery	419	419	111.8	30.8	12.5	1916	Brooklyn, N. Y.
10	167428	Brg.	John J. Guinan	321	321	113.2	34.5	9.2	1917	Rockland Lake, N. Y.
11	166631	Brg.	John J. Hart	353	353	115.3	36.2	9.2	1916	do
12	164140	Cnl.	John J. Kelley	104	97	96.0	17.6	7.8	1910	Rondout, N. Y.
13	46533	Scw.	John J. Lubey	283	283	104.0	25.8	10.7	1898	South Rondout, N. Y.
14	126976	Cnl.	John J. Manville	106	99	94.0	17.5	7.5	1906	Watervliet, N. Y.
15	167456	Brg.	John J. Pershing	236	222	105.3	22.5	10.5	1918	Whitehall, N. Y.
16	164202	Cnl.	John J. Phalen	129	125	96.0	17.6	8.0	1910	do
17	167180	Brg.	John J. Ryan	236	222	105.3	22.5	10.5	1917	do
18	166025	Brg.	John J. Smith	561	561	119.8	33.2	13.2	1917	Brooklyn, N. Y.
19	162818	Brg.	John J. Timmins	197	197	85.7	30.8	8.7	1906	Chelsea, Mass.
20	162287	Cnl.	John J. Ward	102	97	96.0	17.4	8.0	1904	Whitehall, N. Y.
21	46516	Cnl.	John L. Cory	115	109	97.0	17.7	8.7	1897	do
22	166258	Brg.	John M. Lowe	443	443	110.0	30.2	13.2	1916	Brooklyn, N. Y.
23	168678	Cnl.	John M. Lyons	104	97	95.0	17.4	7.6	1905	Tonawanda, N. Y.
24	46467	Brg.	John M. Wheeler	289	289	107.9	25.3	11.0	1889	Rondout, N. Y.
25	163566	Cnl.	[2] John M. Wood	103	97	96.5	17.5	7.4	1901	Northumberland, N.Y.
26	163848	Cnl.	John R. Myers	112	106	96.7	17.5	8.0	1908	Champlain, N. Y.
27	162731	Cnl.	John T. Brooks	117	117	96.0	17.8	8.1	1905	Northumberland, N.Y.
28	166721	Cnl.	John T. Egan	226	208	106.5	22.5	9.7	1917	Champlain, N. Y.
29	165039	Brg.	John T. Monk	258	252	90.0	27.0	11.5	1912	Rondout, N. Y.
30	165372	Cnl.	John V. Davin	128	122	96.0	17.6	8.2	1910	Watervliet, N. Y.
31	168731	Brg.	John V. Kennelly	234	234	108.2	22.0	10.4	1923	Athens, N. Y.
32	163068	Brg.	John W. Davidson	434	434	188.2	23.9	10.9	1907	Elkton, Md.
33	51449	Brg.	[3] John V. N. Willard	295	295	102.2	26.3	10.8	1901	Rondout, N. Y.
34	169258	Brg.	Johnnie Miller	23	23	49.0	16.0	4.0	1925	Marine City, Mich.
35	168413	Brg.	Johnsonville Ferry	6	6	40.5	10.0	2.0	1922	Johnsonville, Tenn.
36	162556	Brg.	Johnstown	151	104	80.0	28.0	8.0	1905	Baltimore, Md.
37	164832	Brg.	Jolly Tars	375	375	113.0	28.6	12.5	1908	Kingston, N. Y.
38	164107	Brg.	Jordan	439	414	100.5	31.5	8.1	1910	Port Richmond, N. Y.
39	168170	Brg.	Jordan Sisters	265	265	108.0	22.5	11.1	1921	Watervliet, N. Y.
40	166307	Lgt.	Jorge Bird Y Leon	52	52	75.0	22.3	5.0	1912	Fajardo, P. R.
41	46599	Brg.	Joseph	166	166	85.0	30.0	7.4	1902	Brooklyn, N. Y.
42	163826	Brg.	Joseph	450	428	116.5	30.2	12.0	1909	Gildersleeve, Conn.
43	162560	Cnl.	Joseph Asher	102	97	97.0	17.6	8.0	1901	Watervliet, N. Y.
44	164478	Cnl.	Joseph Bellegarde	120	114	96.6	17.6	8.4	1911	Whitehall, N. Y.
45	162009	Cnl.	Joseph Blanchard	101	96	96.0	17.6	7.6	1903	Champlain, N. Y.
46	167747	Brg.	Joseph Cleary	438	438	111.7	28.5	13.1	1919	Kingston, N. Y.
47	48652	Brg.	Joseph Derby	276	268	103.0	25.4	11.0	1899	Rondout, N. Y.
48	165971	Cnl.	Joseph Glode	104	98	96.0	17.4	7.6	1915	Waterford, N. Y.
49	163697	Brg.	Joseph Howard	430	430	114.6	29.0	12.5	1908	Kingston, N. Y.
50	167495	Brg.	Joseph Johnson	347	347	114.5	36.2	9.1	1915	Rockland Lake, N. Y.
51	164581	Cnl.	Joseph McClearn	104	99	96.5	17.4	8.5	1896	Tonawanda, N. Y.
52	46536	Brg.	Joseph O'Donnell	320	320	110.9	26.3	11.1	1900	Port Richmond, N. Y.
53	167121	Brg.	Jos. B. Lynch	490	481	115.3	31.0	13.6	1917	Kingston, N. Y.
54	168637	Brg.	Joseph B. Rafferty	275	275	101.2	25.3	10.5	1921	do
55	167033	Brg.	Joseph F. Mayers	380	380	100.0	29.0	12.1	1920	do
56	168541	Brg.	Joseph F. O'Boyle	2,200	2,200	267.3	46.0	23.6	1919	Westpoint, Va.
57	164563	Cnl.	Joseph H. Killian	106	99	96.0	17.5	7.8	1911	Rondout, N. Y.
58	164603	Cnl.	Joseph H. Moreau	120	114	96.6	17.6	8.4	1911	Whitehall, N. Y.
59	46504	Brg.	Joseph T. Pearson	341	341	163.0	23.6	9.9	1898	Elkton, Md.
60	163614	Brg.	Joseph W. Drayton	410	399	104.7	27.6	12.0	1908	Eddyville, N. Y.
61	46517	Cnl.	Joseph W. Stone	116	110	97.2	17.7	8.5	1896	Whitehall, N. Y.
62	162898	Cnl.	Josephine Hogan	106	98	93.5	17.4	7.6	1903	do
63	162756	Brg.	Judge	162	112	86.8	30.0	7.1	1906	Port Jefferson, N. Y.
64	46510	Scw.	Judy	97	97	92.3	24.8	5.2	1898	Seattle, Wash.
65	164827	Brg.	Julia	53	53	80.0	18.0	3.8	1912	Toledo, Oreg.
66	162314	Brg.	Julia Howard	347	317	109.2	27.2	11.4	1904	Rondout, N. Y.
67	167890	Brg.	Julia C. Davin	247	247	105.6	22.0	10.9	1920	Cohoes, N. Y.
68	167737	Brg.	Juliette Egan	246	246	108.0	22.5	10.5	1919	Watervliet, N. Y.
69	164177	Scw.	June	10	10	42.4	12.5	2.5	1910	Manzanita, Wash.
70	46620	Brg.	Juniata	363	363	168.0	23.8	10.8	1900	Elkton, Md.
71	166526	Brg.	Junior	219	219	94.8	32.0	8.2	1916	Brooklyn, N. Y.
72	168491	Brg.	Junior	321	321	96.7	29.2	11.3	1920	Kingston, N. Y.
73	164272	Brg.	[4] Junior McCann	450	433	116.5	30.2	12.0	1910	Gildersleeve, Conn.
74	165534	Scw.	Jupiter	444	421	123.7	39.7	10.4	1912	Sault Ste. Marie, Mich.
75	166539	Brg.	Jupiter	219	219	95.1	32.2	8.3	1916	Brooklyn, N. Y.
76	163558	Brg.	Jury	106	99	72.0	28.0	7.6	1908	Port Jefferson, N. Y.
77	164221	Scw.	K. No. 1	14	14	39.1	15.7	2.9	1910	Ketchikan, Alaska
78	164222	Scw.	K. No. 2	12	12	39.1	13.1	2.9	1910	do
79	47173	Scw.	K. No. 3	13	13	46.2	12.1	3.0	1900	New Whatcom, Wash.

[1] Formerly Kathyrn McIlvaine.

[2] Formerly canal boat Monty Bros.

Line No.	Service	Crew	Name of owner	Home port	Address of owner
1	Frt.	1	John H. McNally	Philadelphia, Pa.	3833 East Thompson Street.
2	Frt.	1	Edward G. Murray Lighterage & Transportation Co.	Albany, N. Y.	Waterford, N. Y.
3	Frt.	1	Lake Champlain Transportation Co. (N. Y.)	do	Whitehall, N. Y.
4	Frt.	0	Ella V. Freeman	New Bedford, Mass.	Wareham, Mass.
5	Frt.	1	Wright & Cobb Lighterage Co. (N. Y.)	New York, N. Y.	17 Battery Place.
6	Frt.	1	Thomas Desnoyers	Albany, N. Y.	Troy, N. Y.
7	Frt.	1	William Malia	do	Port Ewen, N. Y.
8	Frt.	1	Bernard R. Feeney	New York, N. Y.	29 Broadway.
9	Frt.	1	John J. Flannery	do	1 Broadway.
10	Frt.	1	New York Trap Rock Corporation (N. Y.)	do	101 Park Avenue.
11	Frt.	1	do	do	Do.
12	Frt.	0	Lake Champlain Transportation Co. (N. Y.)	Albany, N. Y.	Whitehall, N. Y.
13	Frt.	1	Robert M. Woodburn	Newark, N. J.	Plainfield, N. J.
14	Frt.	1	Henry Neddo	Albany, N. Y.	Whitehall, N. Y.
15	Frt.	1	Elizabeth Lowery	New York, N. Y.	Ossining, N. Y.
16	Frt.	1	John J. Phalen	Albany, N. Y.	Kingston, N. Y.
17	Frt.	1	Mary Ryan	New York, N. Y.	214 West Ninety-second Street.
18	Frt.	1	Cleary Bros. (N. Y.)	do	116 Broad Street.
19	Frt.	1	Rogers Lighterage Co. (N. Y.)	do	59 Pearl Street.
20	Frt.	1	Cornelius Mack	Albany, N. Y.	Port Ewen, N. Y.
21	Frt.	1	Frank L. Taylor	do	Fort Edward, N. Y.
22	Frt.	0	James T. O'Donnell, jr	New York, N. Y.	44 Whitehall Street.
23	Frt.	1	Clark St. John	Albany, N. Y.	Summitville, N. Y.
24	Frt.	0	Owen McCaffrey's Sons (N. Y.)	New York, N. Y.	1 Broadway.
25	Frt.	1	Augustus Brazier	Albany, N. Y.	Greenwich, N. Y.
26	Frt.	0	William Senecal	Rouses Point, N. Y.	Champlain, N. Y.
27	Frt.	1	Charles A. Jordan	Albany, N. Y.	Kingston, N. Y.
28	Frt.	1	John T. Egan	New York, N. Y.	17 Battery Place.
29	Frt.	1	Thomas Monk, jr	do	1 Broadway.
30	Frt.	1	A. B. Spelman	Rouses Point, N. Y.	Champlain, N. Y.
31	Frt.	1	Richard Lenahan	Albany, N. Y.	Athens, N. Y.
32	Frt.	1	Arthur Johnson	Norfolk, Va.	South Norfolk, Va.
33	Frt.	1	Bertell W. King	New York, N. Y.	17 Battery Place.
34	Frt.	0	John A. Miller	Port Huron, Mich.	St. Clair, Mich.
35	Fer.	1	W. R. Deninson	Nashville, Tenn.	Perryville, Tenn.
36	Frt.	1	B. & O. R. R. Co. (Md.)	Baltimore, Md.	Baltimore and Charles Streets.
37	Frt.	0	Cleary Bros. (N. Y.)	New York, N. Y.	116 Broad Street.
38	Frt.	1	New York Central R. R. Co. (N. Y.)	do	6 Beaver Street.
39	Frt.	1	Patrick Jordan	Albany, N. Y.	Kingston, N. Y.
40	Frt.	3	Hijos de J. Bird Leon	San Juan, P. R.	Fajardo, P. R.
41	Frt.	1	Rogers Lighterage Co. (N. Y.)	New York, N. Y.	59 Pearl Street.
42	Frt.	0	McWilliams Bros. (N. Y.)	do	1 Broadway.
43	Frt.	1	J. C. Fontaine	Albany, N. Y.	Whitehall, N. Y.
44	Frt.	1	Lake Champlain Transportation Co. (N. Y.)	do	Do.
45	Frt.	0	C. E. Barton	New Haven, Conn.	
46	Frt.	1	Cleary Bros. (N. Y.)	New York, N. Y.	116 Broad Street.
47	Frt.	1	Michael J. Derby	do	17 State Street.
48	Frt.	1	A. Paissant	Rouses Point, N. Y.	Champlain, N. Y.
49	Frt.	1	Michael J. Howard	New York, N. Y.	1 Broadway.
50	Frt.	1	New York Trap Rock Corporation (N. Y.)	do	101 Park Avenue.
51	Frt.	1	George Piche	Rouses Point, N. Y.	Champlain, N. Y.
52	Frt.	1	James O'Donnell	New York, N. Y.	44 Whitehall Street.
53	Frt.	1	William J. Truck	Albany, N. Y.	Kingston, N. Y.
54	Frt.	1	R. Lenahan Co	do	Do.
55	Frt.	1	William J. Truck Co. (N. Y.)	do	Do.
56	Frt.	2	Anthony O'Boyle	New York, N. Y.	11 Monroe Street.
57	Frt.	1	Peter Flynn	do	
58	Frt.	1	Lake Champlain Transportation Co. (N. Y.)	Albany, N. Y.	Whitehall, N. Y.
59	Frt.	1	James J. McNally	Philadelphia, Pa.	308 Walnut Street.
60	Frt.	1	Thomas J. Howard	New York, N. Y.	1 Broadway.
61	Frt.	1	William A. Warn	Albany, N. Y.	Whitehall, N. Y.
62	Frt.	1	William Hillis	do	Kingston, N. Y.
63	Frt.	2	Jarvis Litherage Co. (N. Y.)	New York, N. Y.	44 Whitehall Street.
64	Frt.	0	Daniel B. Steele	Port Townsend, Wash.	321 East Sixteenth Street.
65	Frt.	0	Newport Navigation Co. (Oreg.)	Newport, Oreg.	
66	Frt.	1	Michael J. Howard	New York, N. Y.	1 Broadway.
67	Frt.	1	James H. Riley	Albany, N. Y.	Whitehall, N. Y.
68	Frt.	1	Frank Egan	do	Kingston, N. Y.
69	Frt.	0	Chas. F. Nelson	Seattle, Wash.	Ollala, Wash.
70	Frt.	2	Eastern Transportation Co. (Del.)	Wilmington, Del.	Ford Building.
71	Frt.	1	L. Boyer's Sons Co. (N. J.)	New York, N. Y.	82 Beaver Street.
72	Frt.	1	John J. Hammond	do	59 Pearl Street.
73	Frt.	1	Armstrong Transportation Co. (N. J.)	do	90 West Street.
74	Frt.	2	T. L. Dwrocher	Marquette, Mich.	Detour, Mich.
75	Frt.	0	Jarvis Litherage Co. (N. Y.)	New York, N. Y.	44 Whitehall Street.
76	Frt.	0	do	do	Do.
77	Frt.	0	Booth Fisheries Co. (Del.)	Seattle, Wash.	Foot Wall Street.
78	Frt.	0	do	do	Do.
79	Frt.	0	Astoria & Puget Sound Canning Co. (Wash.)	do	Bellingham, Wash.

[3] Formerly barge Mary F. Hughes.

[4] Formerly barge Junior.

Line No.	Official No.	Rig	Name of vessel	Tonnage		Register dimensions			When built	Where built
				Gross	Net	Length	Breadth	Depth		
						Feet	*Feet*	*Feet*		
1	164234	Scw.	K. No. 3	12	12	39.1	13.1	2.9	1910	Ketchikan, Alaska
2	47175	Scw.	K. No. 5	11	11	46.5	12.4	2.7	1900	New Whatcom, Wash.
3	164467	Scw.	K. No. 5	15	15	47.0	13.9	3.0	1911	Ketchikan, Alaska
4	164488	Scw.	K. No. 6	15	15	47.0	13.9	3.0	1911	do
5	47184	Scw.	K. No. 8	22	22	51.4	14.0	3.9	1902	New Whatcom, Wash.
6	166273	Scw.	K. No. 10	31	31	54.0	18.0	3.9	1916	Seattle, Wash.
7	166290	Scw.	K. No. 11	30	30	54.0	18.0	3.7	1916	do
8	169151	Scw.	K. No. 12	37	37	53.6	18.0	4.5	1925	Houghton, Wash.
9	166856	Scw.	K. B. No. 1	22	22	50.0	18.0	3.1	1916	Nellita, Wash.
10	164569	Brg.	K. C. No. 1	20	20	48.0	16.0	3.6	1911	King Cove, Alaska
11	164717	Scw.	K. C. No. 1	33	33	59.0	16.0	4.0	1912	Anacortes, Wash.
12	164570	Brg.	K. C. No. 2	20	20	48.0	16.0	3.6	1911	King Cove, Alaska
13	164718	Scw.	K. C. No. 2	33	33	59.0	16.0	4.0	1912	Anacortes, Wash.
14	164719	Scw.	K. C. No. 3	33	33	59.0	16.0	4.0	1912	do
15	165519	Scw.	K. C. No. 3	21	21	50.0	16.0	3.0	1912	King Cove, Alaska
16	165518	Scw.	K. C. No. 4	21	21	50.0	16.0	3.0	1912	do
17	165517	Scw.	K. C. No. 5	58	58	50.0	16.0	3.6	1912	do
18	165516	Scw.	K. C. No. 6	25	25	50.0	16.0	3.6	1912	do
19	165515	Scw.	K. C. No. 7	25	25	50.0	16.0	3.6	1912	do
20	166414	Brg.	K. C. No. 8	22	22	50.0	16.0	4.4	1914	do
21	166415	Brg.	K. C. No. 9	22	22	50.0	16.0	4.4	1914	do
22	166416	Brg.	K. C. No. 10	22	22	50.0	16.0	4.4	1915	do
23	166417	Brg.	K. C. No. 11	22	22	50.0	16.0	4.4	1916	do
24	164740	Scw.	K. I. P. Co. No. 1	31	31	52.0	18.0	4.0	1912	Seattle, Wash.
25	164741	Scw.	K. I. P. Co. No. 2	31	31	52.0	18.0	4.0	1912	do
26	163652	Brg.	K. S. L. Co. No. 3	23	23	40.0	20.0	4.0	1906	Keewalik, Alaska
27	163654	Brg.	K. S. L. Co. No. 5	23	23	40.0	20.0	4.0	1906	do
28	163655	Brg.	K. S. L. Co. No. 6	23	23	40.0	20.0	4.0	1906	do
29	169270	Scw.	K. L. Co. No. XLVII	286	286	100.0	35.8	9.3	1925	Port Blakely, Wash.
30	162176	Scw.	K. & W. No. 1	23	23	41.0	18.4	4.0	1904	West Seattle, Wash.
31	162497	Scw.	K. & W. No. 2	14	14	41.0	16.2	2.8	1905	Seattle, Wash.
32	164979	Scw.	K. & W. No. 6	25	25	50.0	16.0	4.0	1912	do
33	165392	Scw.	K. & W. No. 7	93	93	60.0	24.0	5.0	1913	do
34	167325	Brg.	K. E. Bennett	624	612	183.6	23.8	11.7	1918	Beaufort, N. C.
35	165780	Brg.	K. V. Judge	423	423	111.2	29.2	12.3	1914	South Rondout, N. Y.
36	47152	Brg.	Kansas City	132	93	75.0	26.0	4.9	1907	Baltimore, Md.
37	164296	Scw.	Kaoliiili	18	18	40.0	16.0	3.6	1910	Seattle, Wash.
38	166802	Brg.	Kaolin	214	214	103.0	30.3	7.7	1905	Brooklyn, N. Y.
39	163357	Brg.	Karan Feeney	190	190	95.0	30.4	7.3	1907	South Rondout, N. Y.
40	162279	Brg.	Karl	408	408	181.4	23.9	10.9	1904	Elkton, Md.
41	166531	Brg.	Kate	518	518	121.1	30.2	13.5	1916	South Rondout, N.Y.
42	167406	Brg.	Katharine	307	307	111.8	33.6	9.2	1906	Camden, N. J.
43	165274	Brg.	Katharine M. Kenny	137	137	86.6	28.9	6.3	1907	Kingston, N. Y.
44	168217	Cnl.	Katherine	125	125	95.9	17.5	7.7	1921	Cohoes, N. Y.
45	168867	Scw.	Katherine	287	287	100.4	40.0	8.0	1923	Everett, Wash.
46	163727	Brg.	Katherine Dempsey	473	435	199.5	23.9	11.0	1909	Elkton, Md.
47	162631	Brg.	Katherine Hammond	346	346	107.9	26.5	12.0	1905	Eddyville, N. Y.
48	165509	Brg.	Katherine Howard	583	583	119.7	32.2	15.2	1913	South Rondout, N. Y.
49	164850	Cnl.	Katherine E. Orr	122	116	96.0	17.5	8.3	1912	Whitehall, N. Y.
50	165963	Brg.	Kathleen	481	481	115.8	30.3	13.1	1915	South Rondout, N. Y.
51	162183	Brg.	KATHRYN	629	629	150.0	34.0	11.2	1904	Buffalo, N. Y.
52	165812	Brg.	Kathryn A. Keeler	487	473	111.0	33.0	14.3	1914	Perth Amboy, N. J.
53	168675	Brg.	Katie Murray	247	247	105.6	22.0	10.9	1920	Cohoes, N. Y.
54	163409	Brg.	Katie J. Carr	377	377	111.6	28.5	11.5	1907	Sleightsburg, N. Y.
55	163636	Brg.	Katie M. O'Brien	381	381	112.0	28.7	11.7	1908	Athens, N. Y.
56	164040	Brg.	Katonah	265	231	105.9	30.5	9.4	1910	West New York, N. Y.
57	165070	Brg.	Keating	441	419	96.5	31.0	8.2	1912	Port Richmond, N. Y.
58	166232	Brg.	Keelhurst	521	521	127.0	33.0	14.0	1916	Perth Amboy, N. J.
59	165335	Cnl.	Kelly Sisters	105	99	95.0	17.5	7.6	1913	Watervliet, N. Y.
60	163225	Brg.	Kendall	168	143	91.2	28.0	7.5	1907	Tottenville, N. Y.
61	166067	Brg.	Kennebec	473	473	201.3	23.8	11.0	1915	Chesapeake City, Md.
62	166183	Brg.	Kennelly Bros.	489	489	116.4	30.8	13.1	1915	Athens, N. Y.
63	166248	Brg.	Kennelly Sisters	413	413	114.2	29.0	12.4	1915	Kingston, N. Y.
64	164452	Cnl.	Kenneth Dillon	106	99	96.0	17.5	7.8	1911	Rondout, N. Y.
65	165778	Cnl.	Kenneth Lang	120	112	96.0	17.5	8.5	1914	Whitehall, N. Y.
66	47150	Brg.	Kenny Boys	275	275	103.3	25.3	9.8	1894	Rondout, N. Y.
67	47189	Brg.	Kent	365	365	168.0	23.8	10.9	1900	Elkton, Md.
68	162711	Brg.	Key West	169	144	85.0	30.0	7.7	1906	Brooklyn, N. Y.
69	47187	Brg.	Keyser	151	104	80.0	28.0	7.8	1903	Baltimore, Md.
70	47193	Brg.	Keystone	402	402	184.3	23.4	10.8	1900	Camden, N. J.
71	167574	Brg.	Kid	12	12	40.1	12.0	3.0	1919	Seattle, Wash.
72	168179	Brg.	Kilgore 14	112	112	90.5	24.0	6.0	1914	Cedar Bayou, Tex.
73	161175	Scw.	Kinghurst	18	18	50.4	13.0	5.2	1901	Seattle, Wash.
74	162865	Brg.	Kingston	374	374	112.2	28.3	11.4	1906	Rondout, N. Y.
75	163854	Scw.	Kirby No. 2	29	29	48.4	17.8	4.1	1908	Tacoma, Wash.
76	164811	Scw.	Klawack No. 1	31	31	52.0	18.0	4.0	1912	Seattle, Wash.
77	164812	Scw.	Klawack No. 2	31	31	52.0	18.0	4.0	1912	do
78	164813	Scw.	Klawack No. 3	31	31	52.0	18.0	4.0	1912	do

[1] Formerly canal boat Edward C. Boles.

Line No.	Service	Crew	Name of owner	Home port	Address of owner
1	Frt.	0	Booth Fisheries Co. (Del.)	Seattle, Wash	Foot Wall Street.
2	Frt.	0	Astoria & Puget Sound Canning Co. (Wash.)	do	Bellingham, Wash.
3	Frt.	0	Booth Fisheries Co. (Del.)	do	Foot Wall Street.
4	Frt.	0	do	do	Do.
5	Frt.	0	Alaska Packer's Association (Calif.)	do	
6	Fsh.	0	Booth Fisheries Co. (Del.)	do	Do
7	Fsh.	0	do	do	Do.
8	Frt.	0	do	do	Do.
9	Fsh.	1	George Jameson	do	Brinnon, Wash.
10	Frt.	0	Pacific American Fisheries (Me.)	Unalaska, Alaska	King Cove, Alaska.
11	Fsh.	0	Sunny Point Packing Co. (Wash.)	Ketchikan, Alaska	
12	Frt.	0	Pacific American Fisheries (Me.)	Unalaska, Alaska	Do.,
13	Frt.	0	Fidalgo Island Packing Co. (Me.)	Seattle, Wash	Anacortes, Wash.
14	Frt.	0	Pure Food Fish Co. (Alaska)	Ketchikan, Alaska	
15	Fsh.	0	Pacific American Fisheries (Me.)	Unalaska, Alaska	King Cove, Alaska.
16	Fsh.	0	do	do	Do.
17	Fsh.	0	do	do	Do.
18	Fsh.	0	do	do	Do.
19	Fsh.	0	do	do	Do.
20	Fsh.	0	do	do	Do.
21	Fsh.	0	do	do	Do.
22	Fsh.	0	do	do	Do.
23	Fsh.	1	do	do	Do.
24	Frt.	0	Straits Packing Co. (Wash.)	Seattle, Wash	L. C. Smith Building.
25	Frt.	0	do	do	Do.
26	Frt.	0	Sam Magids	Nome, Alaska	Deering, Alaska.
27	Frt.	0	do	do	Do.
28	Frt.	0	do	do	Do.
29	Frt.	0	Drummond Litherage Co	Seattle, Wash	3414 Iowa Street.
30	Frt.	0	Wm. Shultz	Port Townsend, Wash	Roche Harbor, Wash.
31	Frt.	0	Sea Products Co. (Wash.)	Seattle, Wash	Railway Exchange Building.
32	Frt.	0	Puget Sound Production Co. (N. Y.)	do	Blaine, Wash.
33	Fsh.	1	A. & P. Products Corporation (N. Y.)	Ketchikan, Alaska	
34	Frt.	2	A. R. Marks	New Bern, N. C	
35	Frt.	1	Kathryn V. Judge	New York, N. Y	1 Broadway.
36	Frt.	2	B. & O. R. R. Co. (Md.)	Baltimore, Md	Baltimore and Charles Streets.
37	Frt.	0	Roy Lillico	Seattle, Wash	Pier 3.
38	Frt.	1	William Kenny	New York, N. Y	440 Fiftieth Street (B.).
39	Frt.	1	James T. Archer	do	20 Fiske Place (B.).
40	Frt.	1	James J. McNally	Philadelphia, Pa	Bullitt Building.
41	Frt.	1	Owen McCaffrey's Sons (N. Y.)	New York, N. Y	1 Broadway.
42	Frt.	1	New York Trap Rock Corporation (N. Y.)	do	101 Park Avenue.
43	Frt.	1	Metropolitan Securities Corporation (Del.)	do	80 South Street.
44	Frt.	1	A. C. Dutton Lumber Corporation	Albany, N. Y	Poughkeepsie, N. Y.
45	Frt.	0	Weyerhaeuser Timber Co. (Wash.)	Tacoma, Wash	Tacoma Building.
46	Frt.	2	John J. Dempsey	Philadelphia, Pa	Bullitt Building.
47	Frt.	0	John J. Hammond	New York, N. Y	1 Broadway.
48	Frt.	0	Thomas J. Howard	do	Do.
49	Frt.	1	F. A. Poissant	Rouses Point, N. Y	Champlain, N. Y.
50	Frt.	1	James J. Kelly	New York, N. Y	29 Broadway.
51	Frt.	1	Empire Limestone Co. (N. Y.)	Buffalo, N. Y	19 Hudson Street.
52	Frt.	1	Keeler Transportation Line (N. Y.)	New York, N. Y	1 Broadway.
53	Frt.	1	Edward G. Murray Lighterage & Transportation Co. (N. Y.).	Albany, N. Y	Waterford, N. Y.
54	Frt.	1	Anthony O'Boyle	New York, N. Y	11 Moore Street.
55	Frt.	0	Thomas O'Brien	do	33 Coenties Slip.
56	Frt.	1	New York Central R. R. Co. (N. Y.)	do	6 Beaver Street.
57	Frt.	1	do	do	Do.
58	Frt.	1	Keeler Transportation Line (N. Y.)	do	1 Broadway.
59	Frt.	1	Gilbert Gaudette	Rouses Point, N. Y	Champlain, N. Y.
60	Frt.	1	New York Central R. R. Co. (N. Y.)	New York, N. Y	6 Beaver Street.
61	Frt.	1	Southern Transportation Co. (N. J.)	Philadelphia, Pa	Commercial Trust Building.
62	Frt.	0	John V. Kennelly	New York, N. Y	1 Broadway.
63	Frt.	0	do	do	Do.
64	Frt.	1	Patrick Maroney	Albany, N. Y	Kingston, N. Y.
65	Frt.	1	James Rourke	do	Do.
66	Frt.	0	Mesick & Mesick (N. J.)	New York, N. Y	1 Broadway.
67	Frt.	2	Eastern Transportation Co. (Del.)	Wilmington, Del	Ford Building.
68	Frt.	1	Simmons Transportation Co. (N. Y.)	New York, N. Y	42 Whitehall Street.
69	Frt.	2	B. & O. R. R. Co. (Md.)	Baltimore, Md	Baltimore and Charles Streets.
70	Frt.	1	James J. McNally	Philadelphia, Pa	308 Walnut Street.
71	Frt.	0	John Dejus	Seattle, Wash	
72	Frt.	2	Mitchell Transportation Co. (Tex.)	Houston, Tex	Foot Main Street.
73	Frt.	2	Henry M. Chamberlain	Nome, Alaska	
74	Frt.	1	Cleary Bros. (N. Y.)	New York, N. Y	116 Broad Street.
75	Frt.	0	Harley Hake	Tacoma, Wash	Dockton, Wash.
76	Fsh.	0	North Pacific Trading & Packing Co. (Calif.)	Ketchikan, Alaska	Klawack, Alaska.
77	Fsh.	0	do	do	Do.
78	Fsh	0	do	do	Do.

Line No.	Official No.	Rig	Name of vessel	Tonnage		Register dimensions			When built	Where built
				Gross	Net	Length	Breadth	Depth		
						Feet	*Feet*	*Feet*		
1	168904	Scw.	Klinkwan	116	116	69.3	23.8	5.3	1924	Port Blakely, Wash.
2	165056	Scw.	Kosciusko	362	362	103.1	29.0	12.2	1914	Brooklyn, N. Y.
3	48688	Scw.	L. No. 1	24	24	51.0	16.2	3.7	1902	Whatcom, Wash.
4	162909	Scw.	L. No. 2	8	8	36.0	10.6	3.2	1905	Bellingham, Wash.
5	163144	Scw.	L. No. 2	25	25	49.8	16.2	4.5	1907	do
6	164620	Scw.	L. No. 2	64	64	64.7	22.2	5.0	1910	Hoquiam, Wash.
7	164413	Scw.	L. No. 5	26	26	51.0	15.9	4.1	1911	Bellingham, Wash.
8	163237	Scw.	L. No. 6	8	8	37.0	10.6	2.9	1907	do
9	165406	Scw.	L. No. 7	26	26	51.0	15.9	4.1	1913	do
10	165407	Scw.	L. No. 8	26	26	51.0	15.9	4.1	1913	do
11	166080	Scw.	L. No. 9 IV	18	18	45.1	12.9	4.1	1915	do
12	164748	Scw.	L. C. No. 1	23	23	50.0	16.0	4.0	1912	Port Blakely, Wash.
13	164749	Scw.	L. C. No. 2	23	23	50.0	16.0	4.0	1912	do
14	164750	Scw.	L. C. No. 3	14	14	40.0	14.0	3.4	1912	do
15	164831	Scw.	L. C. No. 4	23	23	50.0	16.0	3.6	1912	do
16	164734	Scw.	L. P. No. 1	23	23	50.0	16.0	4.0	1912	do
17	164448	Scw.	L. B. P. Co. No. 1	26	26	51.0	15.9	4.1	1911	Bellingham, Wash.
18	164632	Scw.	L. B. P. Co. No. 4	14	14	40.9	11.9	3.8	1911	do
19	165678	Scw.	L. B. P. Co. No. 6	26	26	51.0	15.9	4.1	1914	do
20	165679	Scw.	L. B. P. Co. No. 7	26	26	51.0	15.9	4.1	1914	do
21	165399	Brg.	L. B. S. Co. No. 34	225	225	90.0	33.0	9.0	1913	Tottenville, N. Y.
22	165436	Brg.	L. B. S. Co. No. 35	225	225	90.0	33.0	9.0	1913	do
23	165437	Brg	L. B. S. Co. No. 36	225	225	90.0	33.0	9.0	1913	do
24	165044	Scw.	L. C. L. Co. No. 1	14	14	43.4	16.0	2.6	1912	Bath, Me.
25	165049	Scw.	L. C. L. Co. No. 2	13	13	43.5	16.0	2.6	1912	do
26	165065	Scw.	L. C. L. Co. No. 3	13	13	43.6	16.0	2.6	1912	do
27	165615	Scw.	L. C. L. Co. No. 4	7	7	34.5	14.2	2.1	1914	do
28	165628	Scw.	L. C. L. Co. No. 5	17	17	45.7	16.4	3.1	1914	do
29	166331	Brg.	L. A. H. D. Scow No. 11	23	23	45.0	20.0	3.5	1915	Wilmington, Calif.
30	166332	Brg.	L. A. H. D. Scow No. 12	165	165	92.0	32.6	7.0	1910	San Francisco, Calif.
31	166333	Brg.	L. A. H. D. Scow No. 13	157	157	100.0	29.0	6.5	1913	do
32	166334	Brg.	L. A. H. D. Scow No. 14	157	157	100.0	29.0	6.8	1914	do
33	166335	Brg.	L. A. H. D. Scow No. 16	194	194	105.0	30.0	7.6	1910	Alameda, Calif.
34	164755	Scw.	L. McN. & L. No. 1	28	28	50.0	16.0	4.5	1912	Port Blakely, Wash.
35	164756	Scw.	L. McN. & L. No. 2	28	28	50.0	16.0	4.5	1912	do
36	164757	Scw.	L. McN. & L. No. 3	28	28	50.0	16.0	4.5	1912	do
37	164758	Scw.	L. McN. & L. No. 4	15	15	40.0	13.7	3.9	1912	do
38	164759	Scw.	L. McN. & L. No. 5	15	15	40.0	13.7	3.9	1912	do
39	165165	Scw.	L. McN. & L. No. 6	14	14	40.0	13.7	3.2	1913	do
40	165166	Scw.	L. McN. & L. No. 7	14	14	40.0	13.7	3.2	1913	do
41	165167	Scw.	L. McN. & L. No. 8	14	14	40.0	13.7	3.2	1913	do
42	165168	Scw.	L. McN. & L. No. 9	14	14	40.0	13.7	3.2	1913	do
43	167845	Scw.	L. McN. & L. No. 9	39	39	56.0	18.0	4.8	1920	Seattle, Wash.
44	165169	Scw.	L. McN. & L. No. 10	14	14	40.0	13.7	3.2	1913	Port Blakely, Wash.
45	164608	Scw.	L. L. & M. Co. No. 1	18	18	39.6	14.2	4.0	1907	Hoquiam, Wash.
46	169181	Scw.	L. McN. & L. VI No. 1	62	62	60.0	20.0	5.8	1925	Seattle, Wash.
47	169182	Scw.	L. McN. & L. VI No. 2	75	75	65.9	22.0	6.1	1925	do
48	169183	Scw.	L. McN. & L. VI No. 3	75	75	65.9	22.0	6.1	1925	do
49	169051	Brg.	L. R. & T. C. No. 1	7	7	22.1	12.4	3.0	1924	Nome, Alaska.
50	163821	Cnl.	L. D. Prouty	123	117	95.5	17.4	8.5	1909	Whitehall, N. Y.
51	48684	Brg.	L. F. Leary	326	326	110.6	26.3	11.0	1901	Brooklyn, N. Y.
52	162776	Cnl.	L. S. Parsons	104	99	96.0	17.5	7.5	1906	Rondout, N. Y.
53	162613	Brg.	[1] L. S. Storrs	522	522	129.3	30.0	12.3	1905	do
54	168718	Scw.	L. S. Wood No. 7	234	234	90.0	34.0	8.9	1923	Seattle, Wash.
55	14741	Brg.	Lady Ellen	178	178	104.7	29.1	8.7	1856	Dorchester, N. J.
56	163450	Brg.	Lafayette	504	504	95.9	34.1	8.6	1908	Perth Amboy, N. J.
57	168562	Brg.	Lahd Scow No. 21	227	227	130.6	33.6	6.1	1912	Samoa, Calif.
58	141722	Brg.	Lahaina	1,067	994	217.0	42.0	17.0	1901	Oakland, Calif.
59	166741	Brg.	Lake Beacon	431	431	116.3	29.1	12.5	1917	Kingston, N. Y.
60	169236	Brg.	Lake Champlain	534	534	119.6	30.2	13.6	1917	do
61	166592	Brg.	Lake Erie	432	432	113.0	29.5	12.7	1916	do
62	166509	Brg.	Lake Huron	488	488	116.5	30.5	13.3	1916	South Rondout, N. Y.
63	166446	Brg.	Lake Michigan	480	480	117.9	30.9	13.5	1916	Rondout, N. Y.
64	166780	Brg.	Lake Placid	518	518	120.5	31.2	13.6	1917	Kingston, N. Y.
65	167006	Brg.	Lake Superior	409	409	111.3	29.0	12.2	1916	South Rondout, N. Y.
66	167301	Brg.	Lake Tupper	541	541	118.0	31.0	14.5	1917	Kingston, N. Y.
67	61173	Brg.	[2] Lancaster	392	392	170.1	23.8	11.0	1915	Elkton, Md.
68	168575	Brg.	Lansing	481	481	100.0	32.3	8.8	1923	Brooklyn, N. Y.
69	166479	Brg.	Laredo	190	190	90.0	31.0	7.9	1913	Koyport, N. J.
70	168844	Brg.	Laredo	283	283	99.4	34.2	9.4	1923	Kingston, N. Y.
71	48702	Brg.	Larnie	380	380	167.6	23.5	10.9	1902	Elkton, Md.
72	168062	Drg.	Larsen Dredge No. 1	30	30	43.6	21.8	3.6	1919	Menominee, Mich.
73	48660	Brg.	Laura	292	292	104.2	26.8	10.8	1900	West New Brighton, N. Y.
74	168400	Brg.	Laura R	321	321	111.6	32.8	9.3	1922	Kingston, N. Y.
75	162129	Brg.	Laura M. Keeler	389	389	143.9	30.2	10.8	1903	Elkton, Md.
76	48562	Brg.	Laurence	449	427	151.0	32.5	11.0	1887	New London, Conn.

[1] Formerly barge Blue Bird.

[2] Formerly barge Vulcan.

Line No.	Service	Crew	Name of owner	Home port	Address of owner
1	Fsh.	0	Booth Fisheries Co. (Del.)	Seattle, Wash	Marion Building.
2	Frt.	0	James T. O'Donnell	New York, N. Y	44 Whitehall Street.
3	Frt.	0	Bellingham Canning Co. (Wash.)	Seattle, Wash	Bellingham, Wash.
4	Frt.	0	do	Port Townsend, Wash.	Do.
5	Frt.	0	do	Seattle, Wash	Do.
6	Frt.	0	Lytle Logging & Mercantile Co. (Wash.)	do	Hoquiam, Wash.
7	Frt.	0	Bellingham Canning Co. (Wash.)	do	Bellingham, Wash.
8	Frt.	0	do	do	Do.
9	Frt.	0	do	do	Do.
10	Frt.	0	do	do	Do.
11	Frt.	0	do	do	Do.
12	Frt.	0	Booth Fisheries Co. (Del.)	do	Marion Building.
13	Frt.	0	do	do	Do.
14	Frt.	0	B. Lindenberger	do	1137 Twenty-second Avenue.
15	Frt.	0	Booth Fisheries Co. (Del.)	do	Marion Building.
16	Frt.	0	Lindenberger Packing Co. (Wash.)	do	1137 Twenty-second Avenue.
17	Frt.	0	Lummi Bay Packing Co. (Wis.)	Port Townsend, Wash.	Bellingham, Wash.
18	Fsh.	0	Stuart Corporation (Wash.)	Seattle, Wash	Stuart Building.
19	Fsh.	0	do	do	Do.
20	Frt.	0	Alaska Pacific Fisheries (Oreg.)	Ketchikan, Alaska	
21	Frt.	1	L. Boyer's Sons Co. (N. J.)	New York, N. Y	82 Beaver Street.
22	Frt.	1	do	do	Do.
23	Frt.	1	do	do	Do.
24	Frt.	1	Bath Box Co. (Me.)	Bath, Me	509 Washington Street.
25	Frt.	1	do	do	Do.
26	Frt.	1	do	do	Do.
27	Frt.	1	do	do	Do.
28	Frt.	1	do	do	Do.
29	Frt.	1	City of Los Angeles (Calif.)	Los Angeles, Calif	City Hall.
30	Frt.	1	do	do	Do.
31	Frt.	1	do	do	Do.
32	Frt.	1	do	do	Do.
33	Frt.	1	do	do	Do.
34	Frt.	0	Libby, McNeill & Libby (Me.)	Seattle, Wash	Marion Building.
35	Frt.	0	do	do	Do.
36	Frt.	0	do	do	Do.
37	Frt.	0	do	do	Do.
38	Frt.	0	do	do	Do.
39	Frt.	0	do	do	Do.
40	Frt.	0	do	do	Do.
41	Frt.	0	do	do	Do.
42	Frt.	0	do	do	Do.
43	Frt.	0	do	do	Do.
44	Frt.	0	do	do	Do.
45	Frt.	0	Lytle Logging & Mercantile Co. (Wash.)	do	Hoquiam, Wash.
46	Frt.	0	Libby, McNeill & Libby (Me.)	do	Marion Building.
47	Frt.	0	do	do	Do.
48	Frt.	0	do	do	Do.
49	Frt.	0	Lomen Reindeer & Trading Corporation (Del.)	Nome, Alaska	
50	Frt.	1	Frank Archambault	Albany, N. Y	Whitehall, N. Y.
51	Frt.	1	Michael J. O'Donnell	New York, N. Y	116 Broad Street.
52	Frt.	1	Lake Champlain Transportation Co. (N. Y.)	Albany, N. Y	Whitehall, N. Y.
53	Frt.	1	James McWilliams Blue Line (N. J.)	New York, N. Y	1 Broadway.
54	Frt.	0	L. S. Wood	Seattle, Wash	3111 Franklin Avenue.
55	Frt.	1	Chas. W. Crane	Boston, Mass	300 Border Street.
56	Frt.	1	Southern Pacific Co. (Ky.)	New York, N. Y	Pier 49, North River.
57	Frt.	1	City of Los Angeles (Calif.)	Los Angeles, Calif	33 City Hall.
58	Fsh.	1	Daisy H. Monstad	do	San Pedro, Calif.
59	Frt.	1	Anthony O'Boyle	New York, N. Y	11 Moore Street.
60	Frt.	1	do	do	Do.
61	Frt.	0	do	do	Do.
62	Frt.	1	do	do	Do.
63	Frt.	0	do	do	Do.
64	Frt.	0	do	do	Do.
65	Frt.	0	do	do	Do.
66	Frt.	0	do	do	Do.
67	Frt.	1	Southern Transportation Co. (N. J.)	Philadelphia, Pa	Commercial Trust Building.
68	Frt.	1	New York Central R. R. Co. (N. Y.)	New York, N. Y	6 Beaver Street.
69	Frt.	1	Mallory Steamship Co. (Me.)	do	Pier 36, North River.
70	Frt.	1	Southern Pacific Co. (Ky.)	do	Pier 49, North River.
71	Frt.	1	James J. McNally	Philadelphia, Pa	131 South Fourth Street.
72	Drg.	1	J. H. Larsen	Milwaukee, Wis	Marinette, Wis.
73	Frt.	1	Keeler Transportation Line (N. Y.)	New York, N. Y	1 Broadway.
74	Frt.	1	Jacob Rice & Sons	do	44 Whitehall Street.
75	Frt.	1	Keeler Transportation Line (N. Y.)	do	1 Broadway.
76	Frt.	2	Thames Towboat Co. (Conn.)	New London, Conn	Bank Street.

Line No.	Official No.	Rig	Name of vessel	Tonnage		Register dimensions			When built	Where built
				Gross	Net	Length	Breadth	Depth		
						Feet	*Feet*	*Feet*		
1	168503	Brg.	Lawrence	429	429	110.4	30 1	12 6	1922	Kingston, N. Y
2	48651	Brg.	Lawrence Redican	273	273	102.5	25.0	10.7	1899	West New Brighton, N. Y.
3	169166	Brg.	LAWRENCE J. TOMLINSON	721	712	200.2	36.0	10.2	1910	Pittsburgh, Pa
4	169117	Brg.	Lawton Ferry	11	11	50.4	13.6	2.0	1923	Moro Bay, Ark
5	168298	Brg.	LAYLAND	950	950	152.0	36.0	17.1	1921	San Juan, P. R
6	165529	Brg.	Leach Bros	424	424	114.2	28.4	12.6	1913	Kingston, N. Y
7	163691	Brg.	[1] Le Baron S. Willard	468	444	121.5	30.2	12.0	1908	Gildersleeve, Conn
8	167295	Brg.	Leesburg	286	286	98.0	36.0	9.0	1916	Tottenville, N. Y
9	165037	Brg.	[2] Leeside	447	447	97.3	30.9	8.3	1912	Port Richmond, N. Y.
10	165249	Brg.	[3] Leeway	436	436	99.7	29.5	8.2	1913	Mariners Harbor, N.Y.
11	163778	Scw.	LEINSTER	316	316	125.0	32.0	8.6	1909	Ecorse, Mich
12	168287	Brg.	Lelia May	8	8	42.6	12.0	1.9	1921	Mulberry, Ark
13	167630	Scw.	Lena	22	22	44.5	16.3	3.9	1919	Brinnon, Wash
14	168633	Brg.	LENT TRAFFIC BARGE No. 1	1,627	1,627	240.0	42.0	8.8		Unknown
15	168634	Brg.	LENT TRAFFIC BARGE No. 2	956	956	220.0	32.0	8.3		do
16	167013	Brg.	Leo R	330	330	114.0	34.5	8.8	1910	Rondout, N. Y
17	167657	Brg.	Leo Killian	240	240	107.6	22.5	10.5	1919	Kingston, N. Y
18	167059	Cnl.	Leome & Dennis	108	101	95.9	17.5	7.6	1917	Cohoes, N. Y
19	163522	Cnl.	Leon N. Fish	104	99	96.1	17.5	7.4	1908	Watervliet, N. Y
20	163247	Brg.	Leroy	168	142	90.3	28.1	7.5	1907	Tottenville, N. Y
21	163482	Brg.	Leslie	168	189	99.6	30.3	6.9	1904	Newburgh, N. Y
22	165248	Brg.	Leslie	291	291	123.4	28.2	8.8	1913	Camden, N. J
23	48704	Brg.	Letty	383	365	121.0	27.5	12.0	1903	Gildersleeve, Conn
24	165365	Brg.	Lewis M	12	12	40.0	12.0	2.5	1913	Oquawka, Ill
25	168402	Brg.	Lewis Ferry	9	9	41.0	11.1	2.6	1922	Alexandra Bay, N.Y.
26	165440	Scw.	Lewis No. 1	24	24	40.5	20.5	3.5	1904	Port Blakely, Wash.
27	168517	Brg.	Lexington	425	415	110.1	30.0	12.7	1922	Kingston, N. Y
28	48649	Brg.	Lewiston	410	389	100.5	30.0	7.5	1899	Brooklyn, N. Y
29	166432	Cnl.	LeYare's Auction Boat	142	142	96.0	17.8	9.0	1896	Buffalo, N. Y
30	165962	Scw.	Libby No. 1	7	7	33.0	12.0	2.4	1915	Shelton, Wash
31	163127	Brg.	Liberty	410	410	110.0	28.0	13.0	1907	Perth Amboy, N. J
32	163517	Scw.	Liberty	92	92	82.4	26.3	6.4	1897	do
33	167245	Brg.	Liberty	503	503	116.6	30.7	13.4	1918	Kingston, N. Y
34	167391	Brg.	[4] Liberty	247	240	105.6	22.0	10.8	1918	Cohoes, N. Y
35	168490	Scw.	Liberty	19	19	84.0	12.0	4.0	1922	Newport, Mich
36	168580	Brg.	Liberty	215	215	90.1	32.2	8.8	1899	Brooklyn, N. Y
37	167329	Brg.	Liberty Bell	511	511	120.7	30.3	13.4	1918	South Rondout, N. Y.
38	167349	Brg.	Liberty Bond	493	493	115.3	31.0	13.5	1918	Kingston, N. Y
39	167446	Brg.	Liberty Loan	440	440	110.0	31.2	12.4	1918	South Rondout, N. Y.
40	167308	Brg.	Lieut. Murray	236	222	105.3	22.5	10.5	1918	Whitehall, N. Y
41	160111	Brg.	[5] Lighter C. C. B. No. 1	435	435	112.0	29.2	13.3	1914	Kingston, N. Y
42	166236	Brg.	[6] Lighter C. C. B. No. 2	389	389	95.4	30.0	13.6	1912	South Rondout, N. Y.
43	164460	Scw.	Lighter No. 1	33	33	51.6	20.0	4.0	1909	Buffalo, N. Y
44	167889	Brg.	Lila E. Hanley	247	247	105.6	22.0	10.9	1920	Cohoes, N. Y
45	48560	Scw.	Lillian	112	112	75.4	27.9	6.6	1887	Brooklyn, N. Y
46	48692	Cnl.	Lillian B. Hewitt	105	99	97.6	17.5	7.6	1902	Watervliet, N. Y
47	164086	Scw.	[7] Lillico No. 1	435	435	122.0	40.0	10.0	1910	Port Blakely, Wash.
48	168369	Scw.	Limit	258	258	71.0	22.0	6.0	1922	Petersburg, Alaska
49	162686	Brg.	Lincoln	182	154	90.6	28.8	8.0	1906	Weehawken, N. J
50	164999	Scw.	Linda	8	5	35.7	12.2	2.3	1912	Dresden, Me
51	168965	Brg.	Linda	230	230	99.9	21.0	10.7	1924	Whitehall, N. Y
52	165103	Brg.	Linden	443	417	99.4	31.5	8.5	1912	Mariners Harbor, N.Y.
53	168730	Scw.	Little Emily	48	48	74.2	20.0	4.0	1917	Manistique, Mich
54	166099	Brg.	Liverpool	6	6	28.5	10.5	3.0	1913	Havana, Ill
55	169263	Brg.	Livingston	445	445	100.0	32.2	7.7	1925	Newburgh, N. Y
56	163856	Brg.	Lizzie Agnes	248	248	105.4	31.0	8.1	1909	Kingston, N. Y
57	165742	Brg.	Lizzie Harvey	426	426	110.3	30.2	12.1	1914	Brooklyn, N. Y
58	48678	Brg.	Lizzie Horan	335	335	109.0	28.2	10.9	1901	Rondout, N. Y
59	163221	Brg.	Lizzie Wallace	180	165	132.5	23.6	6.6	1882	Elizabeth City, N. C.
60	165025	Scw.	Lloyd	11	11	36.7	15.0	2.5	1912	Hidden Inlet, Alaska
61	169033	Brg.	Lloyd	496	496	195.4	23.9	12.0	1924	Salisbury, Md
62	162777	Cnl.	Lloyd N. Scott	102	97	96.0	17.0	7.5	1906	Rondout, N. Y
63	166206	Brg.	Lockhart	235	235	102.6	30.1	7.9	1913	do
64	168574	Brg.	Lockhart Ferry	9	9	52.0	11.0	2.0	1922	Powhatan, Ark
65	167412	Brg.	Lock Hart Safety	7	7	50.6	10.4	1.8	1916	Guion, Ark
66	164043	Brg.	Lockport	426	398	100.7	31.4	7.7	1910	Tottenville, N. Y
67	48631	Scw.	Lockwood VIII	148	148	88.7	28.2	7.1	1898	Seattle, Wash
68	169119	Brg.	Longview Ferry	6	6	36.0	7.5	2.6	1923	Johnsville, Ark
69	162322	Scw.	Lopez	15	15	40.0	16.0	3.0	1904	Lopez, Wash
70	164067	Scw.	Lopez No. 2	6	6	29.0	10.0	2.6	1911	do
71	163550	Brg.	LORAIN	596	503	165.0	44.0	12.0	1908	Cleveland, Ohio
72	166299	Brg.	Lorain	294	294	78.6	28.0	6.6	1916	Brooklyn, N. Y
73	166599	Brg.	Lorana	307	307	111.8	33.6	9.2	1900	do
74	167007	Brg.	Loreley	317	317	79.9	28.1	7.7	1917	do
75	166149	Brg.	LORETTA	11	11	54.0	12.0	2.0	1915	Osage City, Mo
76	167398	Brg.	Loretta	452	452	115.3	30.0	12.6	1917	Kingston, N. Y

[1] Formerly barge {a Joel. b Joe Scully.
[2] Formerly barge New York Dock Terminal No. 25.
[3] Formerly barge New York Dock Railway No. 29.
[4] Formerly barge Otto Peterson.

Line No.	Service	Crew	Name of owner	Home port	Address of owner
1	Frt.	1	New York Central R. R. Co. (N. Y.)	New York, N. Y.	6 Beaver Street.
2	Frt.	1	James McWilliams Blue Line (N. J.)	do	1 Broadway.
3	Tnk.	1	Kingston Holding Corporation (N. Y.)	do	143 Liberty Street.
4	Pas.	1	N. M. Lawton	Memphis, Tenn.	Moro Bay, Ark.
5	Frt.	6	Porto Rico Coal Co. (P. R.)	San Juan, P. R.	Telephone Building.
6	Frt.	0	John F. Leach	New York, N. Y.	1 Broadway.
7	Frt.	0	Bertell W. King	do	17 Battery Place.
8	Frt.	1	Clyde Steamship Co. (Me.)	do	Pier 36, North River.
9	Frt.	1	Lee's Lighters (N. Y.)	do	44 Whitehall Street.
10	Frt.	1	do	do	Do.
11	Frt.	0	Dunbar & Sullivan Dredging Co. (N. Y.)	Buffalo, N. Y.	Erie County Bank Building.
12	Pas.	1	J. D. Brannon	St. Louis, Mo.	Mulberry, Ark.
13	Fer.	0	George W. Jameson	Seattle, Wash.	Brinnon, Wash.
14	Frt.	0	Lent Traffic Co.	Pittsburgh, Pa.	Chamber of Commerce Building.
15	Frt.	0	do	do	Do.
16	Frt.	1	Margaret Rice	New York, N. Y.	44 Whitehall Street.
17	Frt.	1	R. Lanahan Co. (N. Y.)	Albany, N. Y.	Kingston, N. Y.
18	Frt.	1	Mary V. Benham	New York, N. Y.	
19	Frt.	1	Adolph Paissant	Rouses Point, N. Y.	Champlain, N. Y.
20	Frt.	1	New York Central R. R. Co. (N. Y.)	New York, N. Y.	6 Beaver Street.
21	Frt.	1	Wilfred Maxwell	do	51 Chambers Street.
22	Frt.	1	Adam M. Rickenback	Philadelphia, Pa.	Camden, N. J.
23	Frt.	1	Keeler Transportation Co. (N. Y.)	New York, N. Y.	1 Broadway.
24	Fer.	2	Albert C. Rae	Des Moines, Iowa	Guttenberg, Iowa.
25	Frt.	2	E. C. Lewis	Cape Vincent, N. Y.	Fine View, N. Y.
26	Frt.	0	Foss Co. (Wash.)	Seattle, Wash.	Bolcom Dock.
27	Frt.	1	New York Central R. R. Co. (N. Y.)	New York, N. Y.	6 Beaver Street.
28	Frt.	1	do	do	Do.
29	Frt.	0	William LeYare	Ogdenburg, N. Y.	Watertown, N. Y.
30	Frt.	0	R. H. Flemming	Ketchikan, Alaska	
31	Frt.	1	Robert Loughlin	New York, N. Y.	Lynbrook, N. Y.
32	Frt.	3	Sayre & Fisher Co. (N. J.)	Perth Amboy, N. J.	Sayreville, N. J.
33	Frt.	1	Cleary Bros. (N. Y.)	New York, N. Y.	116 Broad Street.
34	Frt.	1	John E. Matton	Albany, N. Y.	Waterford, N. Y.
35	Fsh.	0	Stanley Lupenski	Detroit, Mich.	Fair Haven, Mich.
36	Frt.	1	Elmer Pontin	New York, N. Y.	90 West Street.
37	Frt.	1	Annie H. Bulley	do	1 Broadway.
38	Frt.	0	Anthony O'Boyle	do	11 Moore Street.
39	Frt.	1	Owen McCaffrey's Sons (N. Y.)	do	1 Broadway.
40	Frt.	1	Edward G. Murray Lighterage & Transportation Co. (N. Y.).	Albany, N. Y.	Waterford, N. Y.
41	Frt.	1	Castner, Curran & Bullitt (Del.)	Boston, Mass.	131 State Street.
42	Frt.	0	do	do	Do.
43	Frt.	1	Charles Fix	Buffalo, N. Y.	1826 Niagara Street.
44	Frt.	1	R. G. Hays	Albany, N. Y.	Whitehall, N. Y.
45	Frt.	2	L. Boyer's Sons Co. (N. J.)	New York, N. Y.	82 Beaver Street.
46	Frt.	1	Fred Nugent	Albany, N. Y.	Glen Falls, N. Y.
47	Frt.	0	Lillico Transportation Co. (Wash.)	Seattle, Wash.	Pier 4.
48	Fsh.	0	Jacob Johnson	Juneau, Alaska	Petersburg, Alaska.
49	Frt.	1	New York Central R. R. Co. (N. Y.)	New York, N. Y.	6 Beaver Street.
50	Frt.	1	John N. Mayers	Bath, Me.	Dresden, Me.
51	Frt.	1	William J. Ryan	Albany, N. Y.	Whitehall, N. Y.
52	Frt.	1	New York Central R. R. Co. (N. Y.)	New York, N. Y.	6 Beaver Street.
53	Frt.	1	B. J. Gallagher	Milwaukee, Wis.	Marinette, Wis.
54	Pas.	2	Frank Harris	Peoria, Ill.	Liverpool, Ill.
55	Frt.	1	New York Central R. R. Co. (N. Y.)	New York, N. Y.	6 Beaver Street.
56	Frt.	1	Daniel H. Mowell	do	1136 East Thirteenth Street (B.).
57	Frt.	1	F. D. Harvey	do	33 Coenties Slip.
58	Frt.	1	George W. Gascoin	do	29 Broadway.
59	Frt.	1	Richmond Cedar Works (Va.)	Newport News, Va.	Richmond, Va.
60	Frt.	0	Hidden Inlet Canning Co. (Alaska)	Ketchikan, Alaska	
61	Msc.	2	R. B. Wathen	Baltimore, Md.	Pratt and Frederick Streets.
62	Frt.	1	Lake Champlain Transportation Co. (N. Y.)	Albany, N. Y.	Whitehall, N. Y.
63	Frt.	1	Mallory Steamship Co. (Me.)	New York, N. Y.	Pier 36, North River.
64	Pas.	1	Walker Blagg	St. Louis, Mo.	Tulsa, Okla.
65	Pas.	1	do	do	West Tulsa, Okla.
66	Frt.	1	New York Central R. R. Co. (N. Y.)	New York, N. Y.	6 Beaver Street.
67	Frt.	0	Bolcom Canal Lumber Co. (Wash.)	Seattle, Wash.	Twelfth Avenue West and Nickerson Street.
68	Pas.	1	J. F. Avery	Memphis, Tenn.	Johnsville, Ark.
69	Frt.	0	H. H. Davis	Seattle, Wash.	Friday Harbor, Wash.
70	Frt.	0	Lopez Lumber Co. (Wash.)	Port Townsend, Wash.	Do.
71	Tnk.	10	Lorain Coal & Dock Co. (W. Va.)	Cleveland, Ohio	Columbus, Ohio.
72	Frt.	1	B. & O. R. R. Co. (Md.)	Baltimore, Md.	Baltimore and Charles Streets.
73	Frt.	1	New York Trap Rock Corporation (N. Y.)	New York, N. Y.	101 Park Avenue.
74	Frt.	1	B. & O. R. R. Co. (Md.)	Baltimore, Md.	Baltimore and Charles Streets.
75	Pas.	1	C. J. Huber	St. Louis, Mo.	Osage City, Mo.
76	Frt	0	Richard J. Foster	New York, N. Y.	11 Broadway.

[5] Formerly barge Highview.
[6] Formerly barge William R. Rose.
[7] Formerly scow {a F. W. L. Co. No. 1. b W. T. & B. Co. 40.

Line No.	Official No.	Rig	Name of vessel	Tonnage		Register dimensions			When built	Where built
				Gross	Net	Length	Breadth	Depth		
						Feet	*Feet*	*Feet*		
1	165318	Brg.	Loretta Monk	303	303	90.5	28.0	11.6	1912	Kingston, N. Y.
2	168542	Brg.	Loretto O'Boyle	2,200	2,200	267.3	46.0	23.6	1919	Baltimore, Md.
3	168220	Cnl.	Lorraine	125	125	95.9	17.5	7.7	1921	Cohoes, N. Y.
4	169124	Drg.	Los Angeles	199	192	116.6	34.2	5.7	1910	Los Angeles, Calif.
5	167327	Brg.	Los Angeles Tuna Canning Co. No. 1.	52	44	60.5	40.3	5.2	1915	Wilmington, Calif.
6	164443	Scw.	Lota	11	11	40.8	12.6	2.8	1911	Ketchikan, Alaska
7	203861	Brg.	[1] Lottie	657	580	177.0	34.5	13.3	1907	Bethel, Del.
8	162467	Scw.	Lottie Koerber	58	58	65.6	17.0	6.4	1901	Buffalo, N. Y.
9	169192	Scw.	Loule	315	309	110.5	32.5	9.5	1925	Gildersleeve, Conn.
10	163660	Brg.	Louis	448	427	116.0	30.2	12.0	1908	do
11	165253	Brg.	Louis J. Dempsey	457	426	175.0	23.9	12.2	1913	do
12	165497	Cnl.	Louis P. Fortin	105	99	95.0	17.5	7.6	1913	Watervliet, N. Y.
13	166574	Brg.	Louise	307	307	111.8	33.6	9.2	1900	Brooklyn, N. Y.
14	169085	Brg.	Louise	250	250	106.4	23.2	11.4		Unknown
15	169127	Brg.	Louise No. 2	18	18	55.0	13.7	3.0	1924	Cottonwood Point, Mo.
16	166280	Brg.	Louise C. Crane	392	392	153.5	30.7	10.4	1916	Sharptown, Md.
17	163974	Brg.	Louise E. Schumann	379	379	112.0	28.0	11.7	1909	Kingston, N. Y.
18	168249	Brg.	LOUISIANA GIRL	178	178	100.0	28.3	7.0	1912	New Orleans, La.
19	168512	Brg.	LOUISVILLE	291	291	140.3	35.1	6.5	1922	Pittsburgh, Pa.
20	169156	Brg.	Lowes Ferry	13	13	60.5	16.0	1.8	1924	Knoxville, Tenn.
21	48681	Brg.	Lowndes	311	260	80.0	28.2	8.0	1901	Baltimore, Md.
22	48675	Cnl.	Lucretia	117	111	95.8	17.7	8.4	1901	Whitehall, N. Y.
23	167774	Brg.	[2] Lucy Hughes	535	535	117.5	31.0	14.1	1919	Kingston, N. Y.
24	168272	Brg.	Lucy K. McAllister	448	448	112.0	28.6	13.4	1920	do
25	168610	Brg.	Ludlow	475	475	100.0	32.2	8.8	1923	Port Richmond, N. Y.
26	163217	Scw.	Lumber Jack	127	127	96.0	30.5	6.2	1907	Superior, Wis.
27	169086	Scw.	Lumber Capital	224	224	90.0	36.0	8.0	1924	Seattle, Wash.
28	168316	Brg.	Luna	163	163	80.5	30.1	7.7	1906	Brooklyn, N. Y.
29	163460	Scw.	Luna Park	23	23	43.5	16.5	3.8	1908	Seattle, Wash.
30	166484	Scw.	Lundgren No. 2	16	16	39.7	16.0	3.2	1916	Winslow, Wash.
31	167169	Scw.	Lundgren No. 3	36	36	50.0	18.1	4.9	1918	Eagle Harbor, Wash.
32	168717	Scw.	Lundgren No. 4	56	56	60.0	21.9	5.0	1923	Hadlock, Wash.
33	163323	Brg.	Lusitania	476	476	130.8	30.0	12.6	1907	Perth Amboy, N. J.
34	111327	Brg.	[3] Lycoming	389	389	185.0	23.1	13.6	1901	Pocomoke City, Md.
35	165775	Brg.	[4] Lynn	441	441	185.5	23.9	11.0	1914	Elkton, Md.
36	164844	Brg.	[5] Lynnhaven	369	341	180.0	23.9	10.8	1912	Seaford, Del.
37	48626	Scw.	Lynx	539	539	143.8	32.5	7.1	1898	San Francisco, Calif.
38	169254	Brg.	Lyons	445	445	100.0	32.2	7.7	1925	Newburgh, N. Y.
39	162409	Cnl.	Lyons Bros	105	99	97.0	17.5	7.3	1905	Watervliet, N. Y.
40	168070	Brg.	M. P. 20 (steel)	521	521	150.0	36.1	10.6	1920	Kearny, N. J.
41	168071	Brg.	M. P. 21 (steel)	521	521	150.0	36.1	10.6	1920	do
42	168072	Brg.	M. P. 22 (steel)	521	521	150.0	36.1	10.6	1920	do
43	168073	Brg.	M. P. 23 (steel)	521	521	150.0	36.1	10.6	1920	do
44	168966	Brg.	M. P. 24 (steel)	521	521	150.0	36.1	10.6	1924	do
45	168967	Brg.	M. P. 25 (steel)	521	521	150.0	36.1	10.6	1924	do
46	166369	Scw.	M. P. Co. A	19	19	48.4	15.7	3.3	1916	Anacortes, Wash.
47	166370	Scw.	M. P. Co. B	11	11	34.9	12.8	3.3	1916	do
48	166371	Scw.	M. P. Co. C	18	18	47.4	13.9	3.5	1916	do
49	166400	Scw.	M. P. Co. D	19	19	48.0	15.7	3.2	1916	do
50	166372	Scw.	M. P. Co. 5	13	13	44.2	13.7	2.9	1916	do
51	166065	Brg.	M. P. No. 1 (steel)	318	318	122.7	30.1	10.8	1915	Baltimore, Md.
52	166079	Brg.	M. P. No. 2 (steel)	564	564	200.7	30.1	10.8	1915	do
53	166126	Brg.	M. P. No. 3 (steel)	764	764	224.3	34.0	11.7	1915	Port Richmond, N. Y.
54	163840	Brg.	M. T. No. 1	636	636	192.0	43.0	9.6	1909	Winslow, Wash.
55	163841	Brg.	M. T. No. 2	636	636	192.0	43.0	9.6	1909	do
56	164892	Brg.	M. T. No. 3	775	775	190.7	42.0	11.0	1912	do
57	164973	Brg.	M. T. No. 4	815	815	191.0	42.2	11.0	1912	do
58	145382	Scw.	[6] M. T. No. 6 (iron)	1,315	1,315	334.0	42.0	11.7	1884	Portland, Oreg.
59	168302	Scw.	M. W. No. 1	11	11	30.5	14.0	3.2	1921	Seattle, Wash.
60	166109	Brg.	M. E. Co. No. 1	149	140	80.3	31.9	5.9	1915	Baltimore, Md.
61	168332	Scw.	M. M. Co. No. 10	89	89	70.4	23.9	6.0	1922	Bellingham, Wash.
62	168050	Scw.	M. M. Co. No. 12	361	361	71.1	32.0	7.0	1923	Seattle, Wash.
63	168721	Scw.	M. M. Co. No. 14	172	172	88.3	32.0	7.0	1923	do
64	166140	Brg.	M. G. O. Co. No. 12	331	331	150.6	30.0	7.6	1915	Westlake, La.
65	167096	Brg.	M. G. O. Co. No. 20	79	79	80.3	22.5	5.0	1919	Orange, Tex.
66	167097	Brg.	M. G. O. Co. No. 21	79	79	80.3	22.5	5.0	1919	do
67	165212	Scw.	M. S. P. Co. No. 1	20	20	36.0	17.7	3.9	1913	Seattle, Wash.
68	165213	Scw.	M. S. P. Co. No. 2	20	20	36.0	17.7	3.9	1913	do
69	165589	Scw.	[7] M. T. Ry. No. 5	376	376	140.0	33.6	8.0	1914	Raymond, Wash.
70	165937	Brg.	M. T. & T. Co. No. 36	277	277	112.3	32.2	8.4	1912	Brooklyn, N. Y.
71	166015	Brg.	M. T. & T. Co. No. 58	302	302	112.3	33.0	9.2	1915	Tottenville, N. Y.
72	166016	Brg.	M. T. & T. Co. No. 60	302	302	112.3	33.0	9.2	1915	do
73	166017	Brg.	M. T. & T. Co. No. 62	302	302	112.3	33.0	9.2	1915	do
74	166018	Brg.	M. T. & T. Co. No. 64	302	302	112.3	33.0	9.2	1915	do
75	162672	Brg.	M. McMullen	223	223	100.5	31.2	8.0	1893	Port Richmond, N. Y.
76	167497	Brg.	M. Mathieson	300	300	111.7	33.7	8.8	1900	Brooklyn, N. Y.
77	167748	Brg.	M. A. Brennan	241	241	108.0	22.5	10.5	1919	Athens, N. Y.

[1] Formerly barge Charles S. Hearne.
[2] Formerly barge Skipper De Nyse.
[3] Formerly barge Robert Donaldson.
[4] Formerly barge Varina.

Line No.	Service	Crew	Name of owner	Home port	Address of owner
1	Frt.	0	Thomas Monk, Jr.	New York, N. Y.	1 Broadway.
2	Frt.	2	Anthony O'Boyle	do	11 Moore Street.
3	Frt.	1	National Bank of Whitehall	Albany, N. Y.	Whitehall, N. Y.
4	Drg.	20	Standard Dredging Co. (N. J.)	New York, N. Y.	Woolworth Building.
5	Fsh.	1	C. C. Hill	Los Angeles, Calif.	Long Beach, Calif.
6	Frt.	0	Booth Fisheries Co. (Del.)	Seattle, Wash.	Marion Building.
7	Frt.	3	Estate of R. Duke Wathen	Baltimore, Md.	Pratt and Frederick Streets.
8	Frt.	2	Frank F. Fix	Buffalo, N. Y.	1826 Niagara Street.
9	Frt.	1	Gildersleeve Ship Building Co. (Conn.)	Hartford, Conn.	Gildersleeve, Conn.
10	Frt.	1	James McWilliams Blue Line (N. J.)	New York, N. Y.	1 Broadway.
11	Frt.	1	John J. Dempsey	Philadelphia, Pa.	507 Bullitt Building.
12	Frt.	1	Napoleon Fish	Albany, N. Y.	Champlain, N. Y.
13	Frt.	1	New York Trap Rock Corporation (N. Y.)	New York, N. Y.	101 Park Avenue.
14	Frt.	1	V. H. Youngman & Co.	do	17 Battery Place.
15	Pas.	1	James Taylor	St. Louis, Mo.	Caruthersville, Mo.
16	Frt.	1	Marvel Package Co. (Del.)	Wilmington, Del.	Laurel, Del.
17	Frt.	1	Alexander S. Osterhoudt	New York, N. Y.	33 Coenties Slip.
18	Tnk.	0	Gulf Refining Co. (Tex.)	Port Arthur, Tex.	West Port Arthur, Tex.
19	Tnk.	0	Inland Waterways Co. (Del.)	Louisville, Ky.	314 West Jefferson Street.
20	Pas.	1	Judge George M. Trotter	Chattanooga, Tenn.	Knoxville, Tenn.
21	Frt.	2	B. & O. R. R. Co. (Md.)	Baltimore, Md.	Baltimore and Charles Streets.
22	Frt.	1	John Seegner	Albany, N. Y.	
23	Frt.	1	W. F. & R. Boat Builders (N. Y.)	do	Kingston, N. Y.
24	Frt.	1	James A. McAllister Co. (N. Y.)	New York, N. Y.	17 Battery Place.
25	Frt.	1	New York Central R. R. Co. (N. Y.)	do	6 Beaver Street.
26	Frt.	3	Whitney Bros. Co. (Wis.)	Duluth, Minn.	Superior, Wis.
27	Frt.	0	Estate of O. G. Olson	Tacoma, Wash.	223 New Yakima Avenue.
28	Frt.	1	Wright & Cobb Lighterage Co. (N. Y.)	New York, N. Y.	17 Battery Place.
29	Frt.	0	H. H. Davis	Seattle, Wash.	Friday Harbor, Wash.
30	Frt.	0	J. H. Lundgren	do	Port Blakely, Wash.
31	Frt.	0	Shively Tow Boat Co. (Wash.)	do	Twelfth Avenue West and Nickerson Street.
32	Frt.	0	Pacific Creosoting Co.	do	Northern Life Building.
33	Frt.	1	Keeler Transportation Line (N. Y.)	New York, N. Y.	1 Broadway.
34	Frt.	2	Robert B. Wathen	Baltimore, Md.	Pratt and Frederick Streets.
35	Frt.	1	George F. Pettinos	Philadelphia, Pa.	1206 Locust Street.
36	Frt.	3	Southern Transportation Co. (N. J.)	do	Commercial Trust Building.
37	Frt.	1	American Yukon Navigation Co. (W. Va.)	Eagle, Alaska	Skagway, Alaska.
38	Frt.	1	New York Central R. R. Co. (N. Y.)	New York, N. Y.	6 Beaver Street.
39	Frt.	1	George C. Donohue	Albany, N. Y.	Whitehall, N. Y.
40	Tnk.	2	Mexican Petroleum Corporation (Me.)	New York, N. Y.	120 Broadway.
41	Tnk.	2	do	do	Do.
42	Tnk.	2	do	do	Do.
43	Tnk.	2	do	do	Do.
44	Tnk.	2	do	do	Do.
45	Tnk.	2	do	do	Do.
46	Frt.	0	Marani Products Co. (Wash.)	Seattle, Wash.	Anacortes, Wash.
47	Fsh.	0	J. E. Trafton	do	Do
48	Fsh.	0	do	do	Do.
49	Frt.	0	Marani Products Co. (Wash.)	do	Do.
50	Fsh.	0	J. E. Trafton	do	Do.
51	Frt.	2	Mexican Petroleum Corporation (Me.)	New York, N. Y.	120 Broadway.
52	Frt.	2	do	do	Do.
53	Tnk.	2	do	do	Do.
54	Frt.	0	Chicago, Milwaukee & St. Paul R. R. Co. (Wis.)	Seattle, Wash.	611 White Building.
55	Frt.	0	do	do	Do.
56	Frt.	0	do	do	Do.
57	Frt.	0	do	do	Do.
58	Frt.	0	do	do	Do.
59	Frt.	0	M. Van der Wel	do	4545 Twenty-third Avenue West.
60	Frt.	1	Arundel Corporation (Md.)	Baltimore, Md.	Pier 2, Pratt Street.
61	Frt.	0	Morrison Mill Co. (Wash.)	Seattle, Wash.	Blaine, Wash.
62	Frt.	0	do	do	Anacortes, Wash.
63	Frt.	0	do	do	Bellingham, Wash.
64	Frt.	2	Mexican Gulf Oil Co. (Tex.)	Port Arthur, Tex.	Beaumont, Tex.
65	Tnk.	0	do	do	Do.
66	Tnk.	0	do	do	Do.
67	Frt.	1	Midnight Sun Packing Co. (Wash.)	Seattle, Wash.	349 Kinnear Place.
68	Frt.	0	do	do	Do.
69	Frt.	0	Chicago, Milwaukee & St. Paul Ry. Co. (Wis.)	do	611 White Building.
70	Frt.	2	Moran Towing & Transportation Co. (N. Y.)	New York, N. Y.	17 Battery Place.
71	Frt.	1	do	do	Do.
72	Frt.	1	do	do	Do.
73	Frt.	1	do	do	Do.
74	Frt.	1	do	do	Do.
75	Frt.	1	John R. McMullen	do	1 Broadway.
76	Frt.	1	New York Trap Rock Corporation (N. Y.)	do	101 Park Avenue.
77	Frt.	1	Richard Lenahan	Albany, N. Y.	Athens, N. Y.

[5] Formerly barge Mollie Weston.
[6] Formerly st. p. Tacoma.
[7] Formerly scow P. S. & W. H. Ry. Co. No. 1.

Line No.	Official No.	Rig	Name of vessel	Tonnage		Register dimensions			When built	Where built
				Gross	Net	Length	Breadth	Depth		
						Feet	*Feet*	*Feet*		
1	167691	Brg.	M. A. Lenahan	451	451	112.0	29.0	13.6	1919	Athens, N. Y.
2	166695	Brg.	[1]M. A. Reynolds	484	484	117.0	30.3	12.9	1917	South Rondout, N. Y.
3	167866	Brg.	M. C. Ferry	8	8	40.4	10.0	2.5	1919	Mound City, Ill.
4	166571	Brg.	M. D. Wandell	353	353	115.3	36.2	9.2	1911	Rockland Lake, N. Y.
5	166011	Brg.	M. H. Hammond	232	228	97.0	25.8	10.0	1915	Rondout, N. Y.
6	51437	Brg.	M. J. Derby	282	282	102.9	26.2	10.3	1902	do
7	164109	Brg.	[2]M. J. McCaffrey	374	374	112.9	27.8	11.6	1909	Kingston, N. Y.
8	166363	Brg.	M. J. O'Donnell	462	463	115.0	30.2	13.0	1913	Brooklyn, N. Y.
9	168992	Brg.	M. L. Ferguson	28	28	76.0	17.9	2.5	1924	Loudon, Tenn.
10	163637	Brg.	M. T. Farrell	310	310	96.0	29.4	11.4	1908	Kingston, N. Y.
11	166572	Brg.	M. W. Martin	307	307	111.8	33.6	9.2	1899	Brooklyn, N. Y.
12	163330	Brg.	Mabel	340	346	105.4	27.0	11.6	1907	Kingston, N. Y.
13	167429	Brg.	Mabel	306	306	111.0	33.4	8.9	1915	Verplancks Point, NY.
14	169259	Scw.	[3]Mackerel	250	250	110.0	30.0	6.8	1909	Pensacola, Fla.
15	58055	Brg.	[4]Machodoc	367	367	161.2	24.0	10.8	1915	Elkton, Md.
16	164309	Brg.	Macon	179	179	85.7	30.0	7.8	1908	Brooklyn, N. Y.
17	51395	Brg.	Macy	176	168	78.9	21.7	10.6	1898	South Rondout, N. Y.
18	166864	Brg.	McAllister Bros. No. 8	141	141	85.9	21.1	6.6	1900	Rondout, N. Y.
19	166865	Brg.	McAllister Bros. No. 11	212	212	98.6	31.2	8.1	1900	Brooklyn, N. Y.
20	166866	Brg.	McAllister Bros. No. 12	214	214	99.4	31.3	8.0	1901	do
21	166252	Brg.	McAllister Bros. No. 16	279	279	106.0	34.0	8.8	1904	do
22	166867	Brg.	McAllister Bros. No. 17	165	165	89.6	28.9	7.5	1901	Rondout, N. Y.
23	166868	Brg.	McAllister Bros. No. 18	333	333	80.6	28.8	7.0	1902	Kingston, N. Y.
24	166869	Brg.	McAllister Bros. No. 20	275	275	104.5	34.1	8.7	1903	Brooklyn, N. Y.
25	166870	Brg.	McAllister Bros. No. 22	258	258	101.5	33.0	9.1	1903	Rondout, N. Y.
26	166871	Brg.	McAllister Bros. No. 23	238	238	101.2	33.2	8.1	1904	do
27	167096	Brg.	McAllister Bros. No. 24	145	145	84.8	29.0	6.8	1902	do
28	42840	Brg.	[5]McAllister Bros. No. 28	337	337	85.6	29.2	7.4	1899	Brooklyn, N. Y.
29	34380	Brg.	[6]McAllister Bros. No. 29	352	320	87.4	29.9	7.8	1899	do
30	63014	Brg.	[7]McAllister Bros. No. 30	153	153	85.9	29.2	7.1	1899	do
31	37607	Brg.	[8]McAllister Bros. No. 31	169	169	87.3	29.0	7.8	1900	do
32	59479	Brg.	[9]McAllister Bros. No. 32	196	174	100.0	30.2	7.4	1897	Long Island City, N. Y.
33	166872	Brg.	McAllister Bros. No. 35	383	383	88.3	28.9	7.5	1904	Rondout, N. Y.
34	166873	Brg.	McAllister Bros. No. 37	304	304	112.2	34.7	8.7	1904	do
35	166874	Brg.	McAllister Bros. No. 38	239	239	105.5	30.6	8.2	1904	Kingston, N. Y.
36	167085	Brg.	McAllister Bros. No' 40	377	377	95.7	28.2	6.2		Unknown
37	166870	Brg.	McAllister Bros. No. 43	270	270	106.7	31.9	8.9	1905	Rondout, N. Y.
38	167157	Brg.	McAllister Bros. No. 45	144	144	96.1	28.1	6.5		Unknown
39	166877	Brg.	McAllister Bros. No. 46	228	228	103.1	31.4	8.0	1905	Rondout, N. Y.
40	167086	Brg.	McAllister Bros. No. 47	135	135	75.0	28.2	7.3		Damascus, N. Y.
41	166878	Brg.	McAllister Bros. No. 48	332	332	108.8	35.3	9.6	1904	Kingston, N. Y.
42	166253	Brg.	McAllister Bros. No. 52	301	301	115.7	36.3	8.7	1910	Rondout, N. Y.
43	166879	Brg.	McAllister Bros. No. 54	236	236	100.3	32.0	8.4	1907	Noank, Conn.
44	166880	Brg.	McAllister Bros. No. 55	354	354	115.4	36.0	9.5	1907	Brooklyn, N. Y.
45	166881	Brg.	McAllister Bros. No. 57	282	282	104.3	34.3	8.7	1909	Rondout, N. Y.
46	166882	Brg.	McAllister Bros. No. 58	309	309	110.4	33.2	9.4	1911	do
47	166883	Brg.	McAllister Bros. No. 59	266	266	106.2	33.2	8.3	1911	do
48	166884	Brg.	McAllister Bros. No. 60	234	234	99.7	31.2	8.2	1912	Port Richmond, N. Y.
49	167087	Brg.	McAllister Bros. No. 61	374	374	79.5	29.5	7.3		Unknown
50	165303	Brg.	McAllister Bros. No. 63	415	415	120.0	38.1	9.9	1912	Kingston, N. Y.
51	166886	Brg.	McAllister Bros. No. 64	334	334	112.9	35.8	9.4	1913	Port Richmond, N. Y.
52	166887	Brg.	McAllister Bros. No. 67	201	201	90.5	32.1	8.0	1913	do
53	166888	Brg.	McAllister Bros. No. 69	222	222	100.3	30.5	8.1	1908	Rondout, N. Y.
54	166890	Brg.	McAllister Bros. No. 71	387	387	117.5	35.9	10.0	1914	Port Richmond, N. Y.
55	166891	Brg.	McAllister Bros. No. 72	310	310	110.0	34.2	8.7	1914	Brooklyn, N. Y.
56	167089	Brg.	McAllister Bros. No. 74	285	285	110.2	31.7	8.9		Unknown
57	167090	Brg.	McAllister Bros. No. 75	219	219	100.5	29.6	8.5		do
58	166892	Brg.	McAllister Bros. No. 76	431	431	122.7	40.3	10.0	1916	Port Richmond, N. Y.
59	166893	Brg.	McAllister Bros. No. 77	285	285	111.1	33.3	8.1	1916	Kingston, N. Y.
60	166254	Brg.	McAllister Bros. No. 78	363	363	118.5	36.2	9.6	1916	Port Richmond, N. Y.
61	166894	Brg.	McAllister Bros. No. 79	275	275	110.8	32.8	8.1	1916	Kingston, N. Y.
62	167092	Brg.	McAllister Bros. No. 81	203	203	105.7	29.2	7.8		Unknown
63	166895	Brg.	McAllister Bros. No. 82	300	300	111.7	32.8	8.6	1916	Athens, N. Y.
64	166896	Brg.	McAllister Bros. No. 84	238	238	100.3	29.8	8.8	1917	Port Richmond, N. Y.
65	165964	Brg.	McBee (composite)	10	10	50.0	14.0	1.8	1914	Straw Plains, Tenn.
66	162020	Brg.	[10]McCaffrey Line	477	477	121.8	30.2	13.3	1903	West New Brighton, N. Y.
67	166927	Brg.	McCrosky No. 1	35	35	45.0	20.8	3.0	1917	Los Angeles, Calif.
68	35562	Brg.	[11]McCusker and Schroeder	287	278	104.6	24.6	10.6	1899	Gildersleeve, Conn.
69	51376	Scw.	McKinley	22	22	50.2	15.9	3.6	1900	Anacortes, Wash.
70	169089	Brg.	McGee's Ferry	14	14	58.0	11.0	2.8	1923	O'Neal, Ark.
71	163249	Brg.	McNab	633	633	149.0	34.2	6.8	1906	St. Michael, Alaska
72	167104	Brg.	Maderia	317	317	79.9	28.1	7.7	1917	Brooklyn, N. Y.
73	51412	Brg.	Madeline	343	326	108.5	27.3	12.4	1901	Gildersleeve, Conn.
74	168211	Brg.	[12]Madeline	437	437	108.0	31.0	13.5	1920	Kingston, N. Y.
75	168852	Brg.	Madeline	1,079	1,056	125.0	50.0	4.5	1923	Pittsburgh, Pa.

[1] Formerly barge James A. Murray.
[2] Formerly barge Hattie L. Aldrich
[3] Formerly U. S. Navy No. 231.
[4] Formerly barge Sirius.
[5] Formerly barge Henry H. Lee.
[6] Formerly barge Charles Hough.

Line No.	Service	Crew	Name of owner	Home port	Address of owner
1	Frt.	1	Richard Lenahan	Albany, N. Y.	Athens, N. Y.
2	Frt.	1	James McWilliams Blue Line (N. J.)	New York, N. Y.	1 Broadway.
3	Pas.	1	F. M. Jones	Louisville, Ky.	Hickman, Ky.
4	Frt.	1	New York Trap Rock Corporation (N. Y.)	New York, N. Y.	101 Park Avenue.
5	Frt.	1	James F. Dwyer	Albany, N. Y.	Kingston, N. Y.
6	Frt.	1	Michael J. Derby	New York, N. Y.	17 State Street.
7	Frt.	1	Owen McCaffrey's Sons (N. Y.)	do	1 Broadway.
8	Frt.	1	James T. O'Donnell	do	44 Whitehall Street.
9	Pas.	2	Blair Ferry Co. (Tenn.)	Chattanooga, Tenn.	Loudon, Tenn.
10	Frt.	0	James T. O'Donnell	New York, N. Y.	44 Whitehall Street.
11	Frt.	1	New York Trap Rock Corporation (N. Y.)	do	101 Park Avenue.
12	Frt.	0	McWilliams Bros. (N. Y.)	do	1 Broadway.
13	Frt.	0	New Haven Trap Rock Co. (Conn.)	New Haven, Conn.	69 Church Street.
14	Fsh.	1	Graham Bros.	Los Angeles, Calif.	Long Beach, Calif.
15	Frt.	1	Southern Transportation Co. (N. J.)	Philadelphia, Pa.	Commercial Trust Building.
16	Frt.	1	Clyde Steamship Co. (Me.)	New York, N. Y.	Pier 36, North River.
17	Frt.	1	Buchholz-Hill Transportation Co. (N. Y.)	do	1 Broadway.
18	Frt.	1	James P. McAllister	do	24 State Street.
19	Frt.	1	do	do	Do.
20	Frt.	1	do	do	Do.
21	Frt.	1	do	do	Do.
22	Frt.	1	do	do	Do.
23	Frt.	1	do	do	Do.
24	Frt.	1	do	do	Do.
25	Frt.	1	do	do	Do.
26	Frt.	1	do	do	Do.
27	Frt.	1	do	do	Do.
28	Frt.	1	do	do	Do.
29	Frt.	1	do	do	Do.
30	Frt.	1	do	do	Do.
31	Frt.	1	do	do	Do.
32	Frt.	1	do	do	Do.
33	Frt.	1	do	do	Do.
34	Frt.	1	do	do	Do.
35	Frt.	1	do	do	Do.
36	Frt.	1	do	do	Do.
37	Frt.	1	do	do	Do.
38	Frt.	1	do	do	Do.
39	Frt.	1	do	do	Do.
40	Frt.	1	do	do	Do.
41	Frt.	1	do	do	Do.
42	Frt.	1	do	do	Do.
43	Frt.	1	do	do	Do.
44	Frt.	1	do	do	Do.
45	Frt.	1	do	do	Do.
46	Frt.	1	do	do	Do.
47	Frt.	1	do	do	Do.
48	Frt.	1	do	do	Do.
49	Frt.	1	do	do	Do.
50	Frt.	1	do	do	Do.
51	Frt.	1	do	do	Do.
52	Frt.	1	do	do	Do.
53	Frt.	1	do	do	Do.
54	Frt.	1	do	do	Do.
55	Frt.	1	do	do	Do.
56	Frt.	1	do	do	Do.
57	Frt.	1	do	do	Do.
58	Wrk.	1	Merritt & Chapman Derrick & Wrecking Co. (W. Va.).	do	17 Battery Place.
59	Frt.	1	James P. McAllister	do	24 State Street.
60	Frt.	1	do	do	Do.
61	Frt.	1	do	do	Do.
62	Frt.	1	do	do	Do.
63	Frt.	1	do	do	Do.
64	Frt.	1	do	do	Do.
65	Fer.	0	Geo. M. Trotter	Chattanooga, Tenn.	Knoxville, Tenn.
66	Ft.	1	Charles A. McCaffrey	New York, N. Y.	Jersey City, N. J.
67	Fsh.	1	Standard Packing Co. (Calif.)	Los Angeles, Calif.	Wilmington, Calif.
68	Frt.	1	James McWilliams Blue Line (N. Y.)	New York, N. Y.	1 Broadway.
69	Fsh.	0	Alaska Pacific Fisheries (Oreg.)	Juneau, Alaska	Pybus Bay, Alaska.
70	Pas.	1	James McGee	Memphis, Tenn.	O'Neal, Ark.
71	Frt.	0	Waechter Bros. Co. (Wash.)	Seward, Alaska	Fairbanks, Alaska.
72	Frt.	1	B. & O. R. R. Co. (Md.)	Baltimore, Md.	Baltimore and Charles Streets.
73	Frt.	1	McWilliams Bros. (N. Y.)	New York, N. Y.	1 Broadway.
74	Frt.	1	W. F. & R. Boat Builders (N. Y.)	Albany, N. Y.	Kingston, N. Y.
75	Pas.	0	John Eichleay, jr., Co.	Pittsburgh, Pa.	South Twentieth and Wharton Sts.

[7] Formerly barge W. H. Hill.
[8] Formerly barge Frances A. Hall.
[9] Formerly barge Thomas M. Parsons.
[10] Formerly barge B. R. Dudley.
[11] Formerly barge Dorothea.
[12] Formerly barge Sally Scully.

Line No.	Official No.	Rig	Name of vessel	Tonnage		Register dimensions			When built	Where built
				Gross	Net	Length	Breadth	Depth		
						Feet	*Feet*	*Feet*		
1	165424	Brg.	[1] Madge	336	336	89.1	29.9	6.6	1913	Suffolk, Va.
2	168510	Brg.	MADISON	291	291	140.0	35.1	6.5	1922	Pittsburgh, Pa.
3	168588	Brg.	Madison	481	481	100.0	32.3	8.8	1923	Brooklyn, N. Y.
4	169103	Brg.	Madison	210	210	99.0	30.2	7.8	1924	Chelsea, N. Y.
5	167094	Brg.	Mae Lenahan	337	332	105.0	26.0	12.5	1917	Athens, N. Y.
6	51453	Brg.	Maggie Feeney	333	333	111.8	26.3	11.4	1902	Rondout, N. Y.
7	168654	Brg.	[2] Maggie Perry	242	242	101.2	25.3	10.5	1920	Kingston, N. Y.
8	169206	Brg.	Magness Ferry	6	6	40.2	11.8	2.1	1925	Magness, Ark.
9	166178	Brg.	Magnolene	840	840	201.0	39.0	12.0	1915	Westlake, La.
10	51456	Brg.	Magnolia	151	104	80.0	28.0	7.8	1903	Baltimore, Md.
11	167700	Cnl.	Magnolia	122	113	97.0	17.6	9.4	1905	Lockport, N. Y.
12	167138	Brg.	Magnolia Petroleum Co. No. 6	537	527	166.0	34.6	9.8	1917	Harrisburg, Tex.
13	164554	Brg.	Maher Bros.	287	287	100.1	28.8	9.6	1911	Kingston, N. Y.
14	51466	Brg.	Mahoning	229	229	130.0	23.1	8.4	1903	Camden, N. J.
15	51247	Brg.	Majestic	285	285	109.7	25.2	11.0	1894	Gildersleeve, Conn.
16	162674	Drg.	MAJESTIC	560	372	110.0	40.0	13.0	1905	Manitowoc, Wis.
17	169039	Brg.	Major	45	45	89.0	18.1	3.5	1921	Mound City, Ill.
18	167264	Brg.	Major Murray	253	246	106.0	22.5	11.1	1918	Cohoes, N. Y.
19	163932	Brg.	Malcolm	449	433	116.5	30.2	12.0	1909	Gildersleeve, Conn.
20	164068	Brg.	Malden	425	398	100.6	31.4	7.7	1910	Tottenville, N. Y.
21	51340	Brg.	Malone	410	388	101.0	30.0	7.7	1899	Brooklyn, N. Y.
22	51301	Scw.	Mame	5	5	32.2	10.3	2.5	1896	Anacortes, Wash.
23	164143	Brg.	Mame Cavanagh	372	372	104.8	28.1	11.8	1908	Kingston, N. Y.
24	167580	Brg.	Mame A. Murray	274	267	106.0	22.5	12.1	1919	Cohoes, N. Y.
25	51338	Brg.	Mamie	283	270	105.0	24.5	10.8	1899	Gildersleeve, Conn.
26	162311	Brg.	Mamie and Frank	345	345	109.3	27.0	11.3	1904	Rondout, N. Y.
27	51351	Brg.	Mamie Fahy	294	294	102.0	26.2	10.8	1899	do.
28	166840	Cnl.	Mamie Hanley	133	133	96.4	17.6	8.5	1906	Whitehall, N. Y.
29	166897	Brg.	MAMMOTH	1,392	1,361	297.0	52.6	10.7	1917	Ambridge, Pa.
30	166053	Cnl.	[3] Manhasset	129	129	92.5	17.9	9.0	1890	Buffalo, N. Y.
31	166308	Brg.	Manitou	263	263	130.0	30.0	4.0	1916	Wabasha, Minn.
32	165187	Brg.	MANITOWOC	2,065	2,065	360.0	89.0	7.4	1913	Manitowoc, Wis.
33	164213	Cnl.	Manley D. Marshall	105	100	95.5	17.6	8.0	1901	Northumberland, N. Y.
34	51330	Scw.	March	104	104	88.4	24.0	5.7	1895	Tacoma, Wash.
35	162629	Brg.	Marcy	182	153	90.6	29.0	7.9	1905	Weehawken, N. J.
36	51436	Brg.	Margaret	345	345	105.8	28.4	11.4	1902	Rondout, N. Y.
37	162030	Brg.	Margaret	384	368	121.3	27.5	12.0	1903	Gildersleeve, Conn.
38	162549	Cnl.	Margaret	104	99	94.2	17.8	7.2	1905	Rondout, N. Y.
39	163239	Brg.	Margaret	345	345	105.9	27.2	11.6	1907	Kingston, N. Y.
40	168651	Brg.	Margaret	13	13	60.0	16.0	1.9	1922	Knoxville, Tenn.
41	169159	Brg.	Margaret B	277	277	111.0	30.0	7.7	1924	Weehawken, N. J.
42	92117	Brg.	Margaret C.	58	55	69.0	25.0	5.0	1889	San Francisco, Calif.
43	168189	Cnl.	Margaret D	146	146	96.1	17.7	9.6		Unknown
44	166582	Brg.	Margaret K	447	447	112.0	29.0	13.1	1916	Rondout, N. Y.
45	162529	Cnl.	Margaret Carbray	103	98	96.5	17.6	7.8	1904	Champlain, N. Y.
46	51421	Brg.	Margaret Hart	300	300	111.0	24.5	10.6	1901	Rondout, N. Y.
47	163394	Brg.	Margaret Leach	399	399	112.1	28.2	12.3	1907	Kingston, N. Y.
48	168725	Brg.	Margaret McCullough	340	340	115.9	34.2	9.2	1923	Brooklyn, N. Y.
49	166757	Brg.	Margaret Murray	247	240	105.6	22.0	10.8	1917	Cohoes, N. Y.
50	169222	Brg.	Margaret A. Hanley	279	279	102.9	23.1	11.7	1925	Kingston, N. Y.
51	164203	Cnl.	Margaret A. Hines	129	125	96.0	17.6	8.0	1910	Whitehall, N. Y.
52	56699	Brg.	[4] Margaret E. Bunting	447	447	100.2	23.8	10.9	1902	Elkton, Md.
53	165327	Cnl.	Margaret M. Feeley	108	100	96.0	17.5	7.8	1913	Whitehall, N. Y.
54	163930	Cnl.	Margaret M. Graves	119	109	92.9	17.7	8.0	1908	Tonawanda, N. Y.
55	167440	Brg.	Margaret T. Bulger	359	359	100.8	29.0	12.1	1917	Kingston, N. Y.
56	51446	Brg.	Margaret T. Greer	322	322	105.9	26.4	11.4	1902	Sleightsburg, N. Y.
57	163926	Cnl.	Marguerite Egan	124	117	92.5	17.5	8.0	1909	Whitehall, N. Y.
58	51305	Brg.	Maria	153	153	70.7	29.9	9.2	1898	Port Richmond, N. Y.
59	166600	Brg.	Maria	289	289	111.8	33.3	8.7	1906	Camden, N. J.
60	165051	Cnl.	Marian O'Neill	104	99	96.0	17.5	7.8	1912	Rondout, N. Y.
61	168862	Brg.	Maricopa	281	281	100.1	34.3	9.2	1923	Kingston, N. Y.
62	166823	Brg.	Marie	313	313	111.4	33.0	9.1	1913	Rondout, N. Y.
63	165498	Cnl.	Marie C. Hanley	108	100	96.0	17.5	7.8	1913	Whitehall, N. Y.
64	168669	Brg.	Marie F. Gilligan	451	451	112.0	29.0	13.6	1923	Athens, N. Y.
65	51356	Brg.	Marietta	313	261	80.0	28.0	7.9	1900	Baltimore, Md.
66	51285	Brg.	Marion	383	369	122.1	28.0	10.7	1898	Gildersleeve, Conn.
67	51316	Brg.	Marion	178	165	101.4	28.6	7.1	1898	Tottenville, N. Y.
68	166343	Brg.	Marion	322	322	99.8	26.2	11.6	1915	South Rondout, N. Y.
69	166573	Brg.	Marion	353	353	115.3	36.2	9.2	1916	Rockland Lake, N. Y.
70	168600	Brg.	Marion	481	481	100.0	32.3	8.8	1923	Brooklyn, N. Y.
71	164275	Cnl.	Marion Heffern	106	99	96.0	17.6	7.8	1910	Rondout, N. Y.
72	166989	Cnl.	Marion Murray	117	113	96.6	17.7	8.0	1910	Schuylerville, N. Y.
73	167275	Brg.	Marion Van R.	422	418	114.0	29.0	12.4	1918	Kingston, N. Y.
74	167399	Brg.	Marion B. Murphy	284	284	102.2	25.2	10.9	1912	do.
75	178907	Brg.	Marion E. Bulley	499	499	117.0	31.0	13.6	1920	South Rondout, N. Y.

[1] Formerly barge O. D. No. 46.

[2] Formerly barge Princess Pat.

Line No.	Service	Crew	Name of owner	Home port	Address of owner
1	Frt.	1	R. S. Haight	New York, N. Y	17 State Street.
2	Tnk.	0	Inland Waterways Co. (Del.)	Louisville, Ky	314 West Jefferson Street.
3	Frt.	1	New York Central R. R. Co. (N. Y.)	New York, N. Y	6 Beaver Street.
4	Frt.	1	Wm. Spencer & Son Corporation (N. Y.)	do	40 Rector Street.
5	Frt.	1	Harold L. Valentine	do	52 Broadway.
6	Frt.	1	Bernard R. Feeney	do	Kingston, N. Y.
7	Frt.	1	Frank Perry	do	29 Broadway.
8	Frt.	1	Tom Batson	Memphis, Tenn	Magness, Ark.
9	Frt.	3	Magnolia Petroleum Co. (Tex.)	Port Arthur, Tex	Beaumont, Tex.
10	Frt.	2	B. & O. R. R. Co. (Md.)	Baltimore, Md	Baltimore and Charles Streets.
11	Frt.	1	Wm. Guindon	Rouses Point, N. Y	Champlain, N. Y.
12	Tnk.	1	New England Fuel Oil Co. (Me.)	Port Arthur, Tex	Dallas, Tex.
13	Frt.	1	Red Star Towing & Transportation Co. (W. Va.)	New York, N. Y	17 Battery Place.
14	Tnk.	1	Gulf Refining Co. (Tex.)	Port Arthur, Tex	West Port Arthur, Tex.
15	Frt.	0	McWilliams Bros. (N. Y.)	New York, N. Y	1 Broadway.
16	Frt.	8	Great Lakes Dredge & Dock Co. (N. J.)	Duluth, Minn	First National Bank Building.
17	Pas.	1	Thos. H. Parks	St. Louis, Mo	Cairo, Ill.
18	Frt.	1	Edward G. Murray Lighterage & Transportation Co. (N. Y.).	Albany, N. Y	Waterford, N. Y.
19	Frt.	1	James McWilliams Blue Line (N. Y.)	New York, N. Y	1 Broadway.
20	Frt.	1	New York Central R. R. Co. (N. Y.)	do	6 Beaver Street.
21	Frt.	1	do	do	Do.
22	Frt.	0	Fidalgo Island Packing Co. (Me.)	Seattle, Wash	Anacortes, Wash.
23	Frt.	1	John J. Hammond	New York, N. Y	59 Pearl Street.
24	Frt.	1	Edward G. Murray Lighterage & Transportation Co. (N. Y.).	Albany, N. Y	Waterford, N. Y.
25	Frt.	1	McWilliams Bros. (N. Y.)	New York, N. Y	1 Broadway.
26	Frt.	0	James Fields	do	Do.
27	Frt.	1	Wm. A. Golden	do	143 Liberty Street.
28	Frt.	0	Charles E. Hanley	do	Woodcliff, N. J.
29	Pas.	3	Morgan's Louisiana & Texas R. R. & Steamship Co. (La.).	New Orleans, La	Metropolitan Bank Building.
30	Frt.	0	Howard Co. (Conn.)	New Haven, Conn	250 Boulevard.
31	Pas.	2	Ralph E. Gaches	Cincinnati, Ohio	25 Opera Place.
32	Msc.	1	Manitowoc Shipbuilding Corporation (Wis.)	Milwaukee, Wis	Manitowoc, Wis.
33	Frt.	1	Henry Bartholomew	Albany, N. Y	Whitehall, N. Y.
34	Frt.	0	Foss Launch & Tug Co. (Wash.)	Tacoma, Wash	400 Dock Street.
35	Frt.	1	New York Central R. R. Co. (N. Y.)	New York, N. Y	6 Beaver Street.
36	Frt.	1	McWilliams Bros. (N. Y.)	do	1 Broadway.
37	Frt.	0	Keeler Transportation Line (N. Y.)	do	Do.
38	Frt.	1	Lake Champlain Transportation Co. (N. Y.)	Albany, N. Y	Whitehall, N. Y.
39	Frt.	1	Michael R. Tague	New York, N. Y	29 Broadway.
40	Fer.	1	George M. Trotter	Chattanooga, Tenn	Knoxville, Tenn.
41	Frt.	1	New York & Albany Lighterage Co. (N. Y.)	New York, N. Y	Pier 39, North River.
42	Fsh.	2	John Smith	Los Angeles, Calif	Redondo, Calif.
43	Frt.	1	James J. O'Neill	Albany, N. Y	Watervliet, N. Y
44	Frt.	1	Cleary Bros. (N. Y.)	New York, N. Y	116 Broad Street.
45	Frt.	1	Alonzo F. Burt	Albany, N. Y	Whitehall, N. Y.
46	Frt.	1	Mary J. McCaffrey	New York, N. Y	1 Broadway.
47	Frt.	1	John F. Leach	do	29 Broadway.
48	Frt.	1	Cleary Bros. (N. Y.)	do	116 Broad Street.
49	Frt.	1	John E. Matton	Albany, N. Y	Waterford, N. Y.
50	Frt.	1	W. F. & R. Boat Builders (N. Y.)	do	Kingston, N. Y.
51	Frt.	1	Anthony P. Hines	do	Port Ewen, N. Y.
52	Frt.	1	James J. McNally	Philadelphia, Pa	Bullitt Building.
53	Frt.	1	Napoleon Miner	Albany, N. Y	Whitehall, N. Y.
54	Frt.	1	Lake Champlain Transportation Co. (N. Y.)	do	Do.
55	Frt.	1	Thomas Bulger	New York, N. Y	1 Broadway.
56	Frt.	1	Katherine St. George	do	29 Broadway.
57	Frt.	1	Michael J. Howard	Albany, N. Y	Kingston, N. Y.
58	Frt.	1	National Lead Co. (N. Y.)	New York, N. Y	111 Broadway.
59	Frt.	1	New York Trap Rock Corporation (N. Y.)	do	101 Park Avenue.
60	Frt.	1	James J. O'Neill	do	436 East One hundred and thirty-eighth Street.
61	Frt.	1	Southern Pacific Co. (Ky.)	do	Pier 49, North River.
62	Frt.	1	Jacob Rice	Albany, N. Y	Kingston, N. Y.
63	Frt.	1	William Hanley	do	Jersey City, N. J.
64	Frt.	1	Richard Lenahan	do	Athens, N. Y.
65	Frt.	2	B. & O. R. R. Co. (Md.)	Baltimore, Md	Baltimore and Charles Streets.
66	Frt.	1	McWilliams Bros. (N. Y.)	New York, N. Y	1 Broadway.
67	Frt.	1	National Lighterage Co. (N. Y.)	do	Pier 49, North River.
68	Frt.	1	Richard J. Foster	do	11 Broadway.
69	Frt.	1	New York Trap Rock Corporation (N. Y.)	do	101 Park Avenue.
70	Frt.	1	New York Central R. R. Co. (N. Y.)	do	6 Beaver Street.
71	Frt.	1	Dennis E. Heffern	Albany, N. Y	Kingston, N. Y.
72	Frt.	1	Edward G. Murray Lighterage & Transportation Co. (N. Y.).	do	Waterford, N. Y.
73	Frt.	1	Kingston Holding Corporation (N. Y.)	New York, N. Y	143 Liberty Street.
74	Frt.	1	Mary Murphy	do	11 Broadway.
75	Frt.	1	Owen McCafferty's Sons (N. Y.)	do	1 Broadway.

[3] Formerly canal boat Jimmie and Raymond Shean.

[4] Formerly barge Robert S. McCracken.

Line No.	Official No.	Rig	Name of vessel	Tonnage		Register dimensions			When built	Where built
				Gross	Net	Length	Breadth	Depth		
						Feet	*Feet*	*Feet*		
1	163355	Brg.	Marjorie D	371	371	112.0	28.5	11.3	1907	Eddyville, N. Y.
2	162172	Brg.	Markatanna	140	140	110.0	28.0	4.5	1904	Clinton, Iowa
3	169198	Brg.	Marlboro No. 1	237	237	100.7	32.1	7.9		Unknown
4	169199	Brg.	Marlboro No. 2	244	244	110.3	31.2	7.5		do
5	169217	Brg.	Marlboro No. 3	273	273	111.8	32.3	7.9		do
6	169200	Brg.	Marlboro No. 4	271	271	112.3	32.1	7.9		do
7	169218	Brg.	Marlboro No. 5	271	271	112.4	32.0	8.0		do
8	169219	Brg.	Marlboro No. 6	286	286	112.6	32.3	8.4		do
9	169201	Brg.	Marlboro No. 7	304	304	114.2	34.2	8.4		do
10	169202	Brg.	Marlboro No. 8	342	342	116.5	35.0	8.9		do
11	169196	Brg.	Marlboro No. 9	338	338	114.6	33.3	9.4	1920	Kingston, N. Y.
12	169197	Brg.	Marlboro No. 10	336	336	115.1	33.9	9.3	1920	do
13	51457	Brg.	Marlin	365	365	164.0	23.6	10.8	1900	Elkton, Md.
14	162438	Brg.	Marten	416	416	161.0	39.5	7.6	1905	Winslow, Wash.
15	169223	Brg.	Martha O'Neil	262	262	103.4	22.6	11.1	1925	Kingston, N. Y.
16	51452	Brg.	Martha Wood	315	315	106.0	26.6	11.0	1901	Rondout, N. Y.
17	165871	Brg.	Martha S. Chandler	302	302	112.7	33.0	8.7	1914	Kingston, N. Y.
18	165866	Scw.	Martin	31	31	53.7	17.9	3.9	1915	Seattle, Wash.
19	167591	Brg.	Martin Ferry	12	12	60.0	12.0	2.2	1919	Morrillton, Ark.
20	163340	Brg.	Martin P. Horan	373	373	112.2	28.4	11.6	1907	Kingston, N. Y.
21	51379	Brg.	Mary	73	73	84.0	16.4	6.4	1898	Syracuse, N. Y.
22	167531	Scw.	Mary	20	20	41.0	16.3	3.8	1914	Seattle, Wash.
23	168530	Brg.	Mary (composite)	11	11	52.0	11.0	2.0	1916	Grafton, Ill.
24	165046	Brg.	Mary K	270	270	111.9	32.4	8.3	1909	Kingston, N. Y.
25	166189	Brg.	Mary R	488	488	114.2	30.8	13.4	1915	Rondout, N. Y.
26	166624	Brg.	Mary and Frank	390	390	113.5	27.3	12.3	1910	Kingston, N. Y.
27	163710	Scw.	Mary Ann	99	99	70.0	24.0	7.3	1908	Bremerton, Wash.
28	164410	Scw.	Mary Ann No. 2	111	111	76.0	26.0	6.6	1903	do
29	165024	Scw.	Mary Ann No. 3	37	37	44.6	20.0	5.3	1912	do
30	163615	Brg.	Mary Bernardine	408	397	104.6	27.6	12.0	1908	Kingston, N. Y.
31	162106	Brg.	Mary Bulger	281	281	100.2	24.4	11.4	1903	Rondout, N. Y.
32	166774	Brg.	Mary Cleary	528	520	120.4	33.0	13.0	1917	Kingston, N. Y.
33	166401	Cnl.	Mary Costello	227	227	105.0	23.0	9.4	1916	Whitehall, N. Y.
34	168120	Brg.	Mary Doherty	446	446	113.0	29.0	13.1	1920	Kingston, N. Y.
35	162825	Cnl.	Mary Gill	104	98	93.5	17.5	7.5	1906	Watervliet, N. Y.
36	166863	Cnl.	[1] Mary Hanley	134	134	95.7	17.9	8.6	1910	Whitehall, N. Y.
37	51406	Brg.	Mary McAndrew	301	301	105.0	26.0	11.2	1901	Sleightsburg, N. Y.
38	51407	Brg.	Mary Quigley	301	301	103.0	26.2	11.4	1900	West New Brighton, N. Y.
39	167030	Brg.	Mary A. Baker	447	447	112.0	29.0	13.1	1917	Kingston, N. Y.
40	165373	Cnl.	Mary A. Deegan	105	98	96.0	17.5	7.6	1913	Rondout, N. Y.
41	168051	Brg.	Mary A. Dwyer	377	377	102.0	28.2	12.5	1920	Kingston, N. Y.
42	162450	Brg.	Mary A. Hooper	313	282	179.0	23.8	11.0	1905	Pocomoke City, Md.
43	166045	Brg.	Mary A. Kennelly	480	480	116.0	30.8	13.0	1914	Athens, N. Y.
44	165043	Cnl.	[2] Mary A. O'Connor	187	181	107.0	22.6	9.5	1912	Whitehall, N. Y.
45	165737	Brg.	[3] Mary B. Howard	642	642	128.0	33.0	15.0	1914	Kingston, N. Y.
46	164025	Brg.	Mary B. King	229	229	99.5	30.4	8.7	1901	Grassy Point, N. Y.
47	51317	Brg.	Mary C. Groves	110	105	96.8	18.0	9.0	1898	Whitehall, N.Y.
48	167726	Brg.	[4] Mary C. Hughes	490	490	117.5	31.0	13.6	1919	Kingston, N. Y.
49	51339	Brg.	Mary C. McNally	379	379	164.8	23.6	10.9	1897	Elkton, Md.
50	163416	Brg.	Mary E. Creighton	380	380	111.2	28.3	11.6	1908	Kingston, N. Y.
51	168259	Brg.	Mary E. Dillon	232	232	100.0	25.4	8.6	1921	West New Brighton, N. Y.
52	168099	Brg.	Mary E. Joyce	261	261	108.2	21.6	11.1	1924	Kingston, N. Y.
53	166339	Cnl.	Mary E. Nealer	108	100	95.9	17.5	7.6	1916	Waterford, N. Y.
54	168996	Brg.	Mary E. Petrie	460	460	110.2	31.3	12.9	1920	Brooklyn, N. Y.
55	167082	Brg.	Mary E. Sheridan	447	447	112.0	29.0	13.1	1917	Rondout, N. Y.
56	168169	Brg.	[5] Mary F. Chapman	265	265	108.0	22.5	11.1	1921	Watervliet, N. Y.
57	162566	Brg.	Mary F. Flannery	374	374	112.2	28.2	11.5	1905	Rondout, N. Y.
58	167461	Brg.	Mary F. Scully	426	426	114.3	29.0	12.2	1918	Kingston, N. Y.
59	167766	Brg.	Mary H. McAllister	447	447	112.0	29.0	13.1	1919	do
60	162215	Cnl.	Mary J. Oliver	101	96	96.0	17.4	7.8	1904	Champlain, N. Y.
61	169272	Brg.	Mary K. Murray	363	363	102.2	29.4	12.0	1920	Kingston, N. Y.
62	167888	Brg.	Mary L. Raferty	247	247	105.6	22.0	10.9	1920	Cohoes, N. Y.
63	163523	Cnl.	Mary M. Richard	104	99	96.1	17.5	7.4	1908	Watervliet, N. Y.
64	166546	Cnl.	Mary R. Needham	110	102	95.0	17.5	7.9	1916	Rondout, N. Y.
65	167053	Brg.	Mary T. Morrissey	197	197	96.0	24.5	9.2	1914	Kingston, N. Y.
66	163356	Brg.	Mary Ellen Wood	393	393	113.7	28.4	11.7	1907	do
67	51462	Brg.	Maryland	361	361	169.0	23.8	10.6	1899	Elkton, Md.
68	167124	Brg.	Massillon	317	317	79.9	28.1	7.7	1917	Brooklyn, N. Y.
69	163902	Brg.	Mastodon	1,729	1,729	369.0	50.2	10.2	1909	Camden, N. J.
70	168676	Brg.	Matie E. Murray	247	247	105.6	22.0	10.9	1920	Cohoes, N. Y.
71	67486	Brg.	[6] Mattapony	363	363	164.0	23.0	10.0	1900	Elkton, Md.
72	163446	Brg.	Mauch Chunk	529	501	150.4	32.4	12.3	1908	Noank, Conn.
73	164971	Scw.	Maud	43	43	51.9	20.1	4.8	1912	Anacortes, Wash.
74	167686	Brg.	Maude L. Foster	423	423	113.9	28.7	12.6	1918	Kingston, N. Y.

[1] Formerly canal boat Irene Hanley.
[2] Formerly canal boat John J. Ryan.
[3] Formerly barge E. H. Raquet
[4] Formerly barge Edgar, jr.

Line No.	Service	Crew	Name of owner	Home port	Address of owner
1	Frt.	1	Thomas Sheridan	New York, N. Y.	15 Fuller Place (B.).
2	Frt.	4	Katherine D. Butterworth	Chicago, Ill.	Moline, Ill.
3	Frt.	1	Rosoff Sand & Gravel Corporation (N. Y.)	New York, N. Y.	331 Madison Avenue.
4	Frt.	1	do	do	Do.
5	Frt.	1	do	do	Do.
6	Frt.	1	do	do	Do.
7	Frt.	1	do	do	Do.
8	Frt.	1	do	do	Do.
9	Frt.	1	do	do	Do.
10	Frt.	1	do	do	Do.
11	Frt.	1	do	do	Do.
12	Frt.	1	do	do	Do.
13	Frt.	1	James J. McNally	Philadelphia, Pa.	308 Walnut Street.
14	Frt.	1	American Yukon Navigation Co. (W. Va.)	Eagle, Alaska	Skagway, Alaska.
15	Frt.	1	W. F. & R. Boat Builders (N. Y.)	Albany, N. Y.	Kingston, N. Y.
16	Frt.	0	Albert L. Nemire	New York, N. Y.	106 Liberty Street.
17	Frt.	1	William R. Rice	do	44 Whitehall Street.
18	Frt.	0	Booth Fisheries Co. (Del.)	Seattle, Wash.	Foot Wall Street.
19	Pas.	1	George C. Martin	St. Louis, Mo.	Morrillton, Ark.
20	Frt.	0	Thomas J. Horan	New York, N. Y.	59 Pearl Street.
21	Frt.	2	Wisconsin Granite Co. (Ill.)	Chicago, Ill.	105 West Monroe Street.
22	Fsh.	0	Barauof Packing Co. (Wash.)	Seattle, Wash.	L. C. Smith Building.
23	Fer.	1	Mrs. Emma McCann	Peoria, Ill.	Milton, Ill.
24	Frt.	0	John J. Flannery	New York, N. Y.	1 Broadway.
25	Frt.	0	Jacob Rice	do	Kingston, N. Y.
26	Frt.	1	Cleary Bros. (N. Y.)	do	116 Broad Street.
27	Frt.	0	D. S. Ford	Seattle, Wash.	Bremerton, Wash.
28	Frt.	0	Foss Launch & Tug Co. (Wash.)	Tacoma, Wash.	400 Dock Street.
29	Frt.	0	M. J. Ford	Port Townsend, Wash.	Bremerton, Wash.
30	Frt.	2	Thomas J. Howard	New York, N. Y.	1 Broadway.
31	Frt.	1	Rose Bulger	do	Do.
32	Frt.	0	Cleary Bros. (N. Y.)	do	116 Broad Street.
33	Frt.	1	John Ryan	Albany, N. Y.	Whitehall, N. Y.
34	Frt.	1	Mary D. Cutler	New York, N. Y.	480 Central Park W.
35	Frt.	1	Mary Giff	Albany, N. Y.	Port Ewen, N. Y.
36	Frt.	1	Edward Gorry	New York, N. Y.	274-A Ninth Street (B.)
37	Frt.	1	John Cook	do	142 Liberty Street.
38	Frt.	1	Michael T. Farrell	do	1 Broadway.
39	Frt.	1	Frank A. Baker	do	33 Coenties Slip.
40	Frt.	1	James J. Nugent	do	17 South Street.
41	Frt.	1	R. Lenahan Co.	Albany, N. Y.	Kingston, N. Y.
42	Frt.	3	Eastern Transportation Co. (Del.)	Wilmington, Del.	Ford Building.
43	Frt.	1	John P. Feeney	New York, N. Y.	59 Pearl Street.
44	Frt.	1	John V. O'Connor	Albany, N. Y.	Kingston, N. Y.
45	Frt.	1	Thomas J. Howard	New York, N. Y.	1 Broadway.
46	Frt.	1	John F. H. King	do	17 Battery Place.
47	Frt.	1	William Hickey	do	358 Fourteenth Street.
48	Frt.	1	W. F. & R. Boat Builders (N. Y.)	Albany, N. Y.	Kingston, N. Y.
49	Frt.	1	Eastern Transportation Co. (Del.)	Wilmington, Del.	Ford Building.
50	Frt.	1	Elizabeth Creighton	New York, N. Y.	1 Broadway.
51	Frt.	1	Henry Farber	do	8676 Bay Twenty-first Street (B.).
52	Frt.	1	R. Lenahan Co.	Albany, N. Y.	Kingston, N. Y.
53	Frt.	1	Frank A. Paissant	Rouses Point, N. Y.	Champlain, N. Y.
54	Frt.	1	Petrie Transportation Co. (N. Y.)	New York, N. Y.	15 Monroe Street
55	Frt.	1	Thomas F. Sheridan	do	29 Broadway.
56	Frt.	1	Melvin Chapman	Albany, N. Y.	
57	Frt.	1	John J. Flannery	New York, N. Y.	1 Broadway.
58	Frt.	1	Anthony O'Boyle	do	11 Moore Street.
59	Frt.	1	William J. Turek Co. (N. Y.)	Albany, N. Y.	Kingston, N. Y.
60	Frt.	1	Fred H. Doty	do	Fort Edward, N. Y.
61	Frt.	1	Edward C. Murray Lighterage & Transportation Co. (N. Y.).	do	Waterford, N. Y.
62	Frt.	1	Champlain Boat Co.	do	Whitehall, N. Y.
63	Frt.	1	Eli Blanchard	do	Do.
64	Frt.	1	Patrick Needham	do	Port Ewen, N. Y.
65	Frt.	1	James F. Dwyer	do	Kingston, N. Y.
66	Frt.	4	Mystic Steamship Co. (Mass.)	Boston, Mass.	111 Devonshire Street.
67	Frt.	3	Eastern Transportation Co. (Del.)	Wilmington, Del.	Ford Building.
68	Frt.	1	B. & O. R. R. Co. (Md.)	Baltimore, Md.	Baltimore and Charles Streets.
69	Frt.	4	Morgan's Louisiana & Texas. R. R. & Steamship Co. (La.).	New Orleans, La.	Metropolitan Bank Building.
70	Frt.	1	Edward G. Murray Lighterage & Transportation Co. (N. Y.).	Albany, N. Y.	Waterford, N. Y.
71	Frt.	1	Southern Transportation Co. (N. J.)	Philadelphia, Pa.	Commercial Trust Building
72	Frt.	2	Lehigh Coal & Navigation Co. (Pa.)	New York, N. Y.	143 Liberty Street.
73	Frt.	0	Barenof Packing Co.	Seattle, Wash.	3102 L. C. Smith Building.
74	Frt.	1	Richard J. Foster	New York, N. Y.	11 Broadway.

[5] Formerly barge William A. De Mars.

[6] Formerly barge Now Then.

Line No.	Official No.	Rig	Name of vessel	Tonnage		Register dimensions			When built	Where built
				Gross	Net	Length	Breadth	Depth		
						Feet	*Feet*	*Feet*		
1	169225	Brg.	Maumee	6	6	39.7	12.0	1.7	1924	Maumee, Ark.
2	163365	Brg.	Mauretania	476	476	130.8	30.0	12.6	1907	Perth Amboy, N. J.
3	162027	Brg.	Maurice R.	389	389	114.7	28.5	11.3	1905	Rondout, N. Y.
4	167922	Brg.	Maurice Powell	480	480	116.6	30.3	13.4	1920	West Haven, Conn.
5	168672	Scw.	Max	25	25	50.6	15.4	3.6	1923	Payment, Mich.
6	51204	Scw.	May	5	5	32.0	8.5	2.5	1897	Blaine, Wash.
7	164387	Scw.	May	7	7	32.0	10.0	3.0	1911	Seattle, Wash.
8	164894	Scw.	May	6	6	36.6	10.1	2.0	1912	Padilla, Wash.
9	165760	Cnl.	May A. Maher	127	114	90.6	17.5	8.2	1913	Whitehall, N. Y.
10	166826	Brg.	May A. Monk	179	179	96.3	17.9	10.0	1912	do.
11	167315	Scw.	Maynard	25	25	33.0	22.0	4.0	1914	Detroit, Mich.
12	166669	Brg.	Mayport	271	271	100.2	34.0	9.0	1917	Elizabethport, N. J.
13	162339	Scw.	Mead No. 1	265	265	100.8	32.8	9.7	1904	Tacoma, Wash.
14	167388	Brg.	Meadow	23	23	52.9	15.8	3.6	1918	Cape Vincent, N. Y.
15	164079	Brg.	Medina	428	395	100.5	31.4	7.7	1910	Tottenville, N. Y.
16	165671	Cnl.	Melinda Reilly	104	98	96.0	17.4	7.6	1914	Waterford, N. Y.
17	162032	Brg.	Memphis	412	390	99.6	30.0	7.8	1903	Brooklyn, N. Y.
18	166540	Brg.	Mentor	232	232	101.3	29.9	8.7	1916	do.
19	167880	Brg.	Mercer	411	411	100.0	30.0	13.5	1919	West New Brighton, N. Y.
20	163531	Brg.	Messenger	410	410	110.0	29.0	13.1	1908	Perth Amboy, N. J.
21	167650	Brg.	Metz	301	301	100.7	30.0	10.4	1919	New Berne, N. C.
22	167755	Brg.	MEX 32	81	81	79.0	22.0	5.0	1919	New Orleans, La.
23	167756	Brg.	MEX 33	81	81	79.0	22.0	5.0	1919	do.
24	168091	Brg.	Meyer Hawk	12	12	54.0	12.0	2.1	1923	Canton, Mo.
25	163282	Brg.	Miami	191	191	85.0	30.0	8.5	1907	Kingston, N. Y.
26	168365	Brg.	MIAMI	351	343	135.0	34.0	8.8	1922	Chester, Pa.
27	164699	Brg.	Michael Francis	382	382	109.2	28.0	11.8	1911	Kingston, N. Y.
28	51461	Brg.	Michael Henry	314	314	106.2	26.4	11.1	1901	Rondout, N. Y.
29	51386	Brg.	Michael Hoollerin	291	248	105.8	26.8	11.4	1900	Perth Amboy, N. J.
30	167356	Brg.	Michael Howard	502	494	120.0	31.0	13.4	1918	Kingston, N. Y.
31	169169	Scw.	Michael A. Buaer	311	303	114.4	33.5	9.3	1918	Waterford, N. Y.
32	164141	Cnl.	Michael E. Finnican	106	99	96.0	17.6	7.8	1910	Rondout, N. Y.
33	167745	Brg.	Michael J. Byrnes, jr.	247	247	105.6	22.0	10.9	1919	Cohoes, N. Y.
34	167265	Brg.	Michael J. Maher	241	229	108.0	22.5	10.5	1918	Kingston, N. Y.
35	165343	Cnl.	Michael J. Tucker	111	104	96.0	17.5	7.6	1907	Whitehall, N. Y.
36	51464	Cnl.	Michael W. Waters	103	97	95.6	17.3	7.6	1903	do.
37	51410	Scw.	Middaugh	158	158	92.6	30.6	6.6	1901	Steilacoom, Wash.
38	163518	Scw.	Middlesex	74	74	69.7	25.3	6.3	1896	Perth Amboy, N. J.
39	162275	Scw.	Mike Martin	30	30	47.5	18.4	4.4	1904	Loring, Alaska.
40	51459	Brg.	Mildred	282	282	105.6	25.2	10.3	1901	Sleightsburg, N. Y.
41	165265	Brg.	Mildred	446	446	112.2	29.4	13.5	1913	Kingston, N. Y.
42	164025	Brg.	Mildred McNally	494	494	202.5	23.8	11.0	1910	Elkton, Md.
43	166794	Brg.	Milestone	334	334	117.6	33.3	9.2	1917	Tomkins Cove, N. Y.
44	162090	Brg.	Milford	209	189	100.3	23.0	9.5	1903	Brooklyn, N. Y.
45	168692	Brg.	Millerton	481	481	100.0	32.3	8.8	1923	do.
46	51198	Brg.	Millie	153	146	82.5	28.0	7.7	1889	do.
47	163293	Brg.	Millwood	215	190	101.0	23.3	9.6	1907	Tottenville, N. Y.
48	168670	Brg.	Milton	413	413	110.0	29.9	12.6	1923	Kingston, N. Y.
49	164985	Scw.	MILWAUKEE No. 22	762	762	143.2	40.0	12.6	1912	Cleveland, Ohio.
50	163145	Brg.	Minerva	222	222	94.5	32.2	8.4	1907	Brooklyn, N. Y.
51	166601	Brg.	Minerva	307	307	111.8	33.6	9.2	1906	Camden, N. J.
52	168216	Cnl.	Minerva	125	125	95.9	17.5	7.7	1921	Cohoes, N. Y.
53	51287	Brg.	Mink	539	539	143.8	32.5	7.1	1898	San Francisco, Calif.
54	164260	Scw.	Mink	11	11	41.4	12.0	3.0	1910	Quadra, Alaska.
55	168628	Brg.	MINNESOTA	411	411	125.1	38.2	9.0	1913	Cleveland, Ohio.
56	166990	Cnl.	Minnie C. Murray	117	113	96.6	17.7	8.0	1909	Schuylerville, N. Y.
57	166553	Brg.	Minnie D. Kennelly	411	411	113.1	29.7	12.3	1916	Athens, N. Y.
58	92791	Brg.	Minnie M. North	7	7	40.5	14.3	3.0	1897	Hill Point, Md.
59	162277	Brg.	Minnie T. Robinson	266	262	150.6	27.0	9.9	1904	Pocomoke City, Md.
60	163276	Brg.	Minoa	168	141	90.2	28.1	7.5	1907	Tottenville, N. Y.
61	167323	Brg.	Mission	26	26	43.8	18.9	3.3	19 6	Wilmington, Calif.
62	168620	Drg.	MISSOURI	668	509	150.0	37.0	10.5	1923	Portland, Oreg.
63	162274	Scw.	Mr. Dooley	30	30	47.5	18.4	4.4	1904	Loring, Alaska.
64	164645	Brg.	Mizzoo	222	222	145.0	35.2	5.0	1911	St. Michael, Alaska.
65	168279	Brg.	Mo. Ark	17	17	53.0	14.2	2.8	1921	Clarendon, Ark.
66	162902	Brg.	Mobile	201	201	100.0	30.0	7.7	1906	Brooklyn, N. Y.
67	166944	Brg.	Mobile	766	746	205.6	32.0	12.8	1917	Elkton, Md.
68	162624	Brg.	[2] Mobjack	426	426	183.5	23.8	11.1	1905	do.
69	165512	Brg.	Moccasin	473	473	102.3	23.8	11.0	1913	do.
70	51402	Brg.	Mogul	318	284	109.6	35.2	9.3	1901	Weehawken, N. J.
71	51336	Brg.	Mohawk	414	391	100.8	30.1	7.7	1899	Brooklyn, N. Y.
72	164640	Brg.	Mohawk	466	466	200.4	23.8	10.8	1911	Elkton, Md.
73	167904	Drg.	Mohawk	54	54	75.3	17.4	4.9	1908	Fort Edward, N. Y.
74	169138	Brg.	Mohawk	334	334	118.4	35.0	7.3		Unknown.
75	168225	Cnl.	Mohegan	160	160	96.9	17.6	10.0	1911	Tonawanda, N. Y.
76	168482	Scw.	Molley	16	16	64.6	16.1	1.9	1922	Nenana, Alaska.
77	162704	Brg.	Mollie	286	286	108.0	32.0	9.0	1898	Brooklyn, N. Y.
78	162985	Scw.	Mollie	12	12	41.0	16.5	2.5	1906	Tacoma, Wash.

[1] Formerly U.S.Q.M.C. barge 727.

[2] Formerly barge Tioga.

Line No.	Service	Crew	Name of owner	Home port	Address of owner
1	Frt.	1	S. L. Fletcher	Memphis, Tenn	Maumee, Ark.
2	Frt.	1	Keeler Transportation Line (N. Y.)	New York, N. Y	1 Broadway.
3	Frt.	1	James F. McGuire	Perth Amboy, N. J	
4	Frt.	1	James McWilliams Blue Line (N. J.)	New York, N. Y	Do.
5	Frt.	1	Fred McCoy	Marquette, Mich	Payment, Mich.
6	Frt.	0	Pacific American Fisheries (Me.)	Seattle, Wash	South Bellingham, Wash.
7	Frt.	0	San Juan Fishing & Packing Co. (Wash.)	do	Foot Stacy Street.
8	Frt.	0	John Callahan	Port Townsend, Wash.	Padilla, Wash.
9	Frt.	1	John Quinn	Albany, N. Y	Whitehall, N. Y.
10	Frt.	0	Thomas Monk, jr	New York, N. Y	29 Broadway.
11	Frt.	0	Bechill Dredging Co. (Mich.)	Detroit, Mich	625 Moffot Building.
12	Frt.	2	New York & Cuba Mail Steamship Co. (Me.)	New York, N. Y	Foot Wall Street.
13	Frt.	0	George Scofield	Tacoma, Wash	602 North Yakima Avenue.
14	Frt.	1	Leon L. Peo	Cape Vincent, N. Y	
15	Frt.	1	New York Central R. R. Co. (N. Y.)	New York, N. Y	6 Beaver Street.
16	Frt.	1	William Reilly	Albany, N. Y	Whitehall, N. Y.
17	Frt.	1	New York Central R. R. Co. (N. Y.)	New York, N. Y	6 Beaver Street.
18	Frt.	1	do	do	Do.
19	Frt.	1	Frank McWilliams	do	1 Broadway.
20	Frt.	1	William Wilson	do	Do.
21	Frt.	1	New Berne Navigation Co. (Del.)	do	143 Liberty Street.
22	Frt.	0	Mexican Gulf Oil Co. (Tex.)	Port Arthur, Tex	
23	Frt.	0	do	do	
24	Fer.	1	Walter Stoneking	Chicago, Ill	Meyer, Ill.
25	Frt.	1	Clyde Steamship Co. (Me.)	New York, N. Y	Pier 36, North River.
26	Tnk.	2	Gulf Refining Co. (Tex.)	Port Arthur, Tex	West Port Arthur, Tex.
27	Frt.	1	William J. Guinan	New York, N. Y	75 Third Place (B.).
28	Frt.	1	John Henry	do	Hoboken, N. J.
29	Frt.	1	F. D. Harvey	do	33 Coenties Slip.
30	Frt.	1	Thomas J. Howard	do	1 Broadway.
31	Frt.	1	William E. Carroll	Buffalo, N. Y	Ellicott Square.
32	Frt.	1	Lake Champlain Transportation Co. (N. Y.)	Albany, N. Y	Whitehall, N. Y.
33	Frt.	1	R. G. Hayes	do	Do.
34	Frt.	1	Michael J. Maher	do	Kingston, N. Y.
35	Frt.	1	Michael J. Tucker	do	Port Ewen, N. Y.
36	Frt.	1	Arthur A. Senecal	Rouses Point, N. Y	Champlain, N. Y.
37	Frt.	0	Foss Launch & Tug Co. (Wash.)	Tacoma, Wash	400 Dock Street.
38	Frt.	2	Sayre & Fisher Co. (N. J.)	Perth Amboy, N. J	
39	Fsh.	0	Alaska Packers Association (Calif.)	Ketchikan, Alaska	Loring, Alaska.
40	Frt.	0	Red Star Towing & Transportation Co. (W. Va.)	New York, N. Y	17 Battery Place.
41	Frt.	1	McWilliams Bros. (N. Y.)	do	1 Broadway.
42	Frt.	2	Eastern Transportation Co. (Del.)	Wilmington, Del	Ford Building.
43	Frt.	1	Tomkins Cove Stone Co. (N. Y.)	New York, N. Y	30 Church Street.
44	Frt.	1	New York Central R. R. Co. (N. Y.)	do	6 Beaver Street.
45	Frt.	1	do	do	Do.
46	Frt.	1	Chiarello Lighterage Corporation (N. Y.)	do	130 Pearl Street.
47	Frt.	1	New York Central R. R. Co. (N. Y.)	do	6 Beaver Street.
48	Frt.	1	do	do	Do.
49	Frt.	2	Great Lakes Dredge & Dock Co. (N. J.)	Duluth, Minn	First National Bank Building.
50	Frt.	1	Southern Pacific Co. (Ky)	New York, N. Y	Pier 49, North River.
51	Frt.	1	New York Trap Rock Corporation (N. Y.)	do	101 Park Avenue.
52	Frt.	1	A. C. Dutton Lumber Corporation	Albany, N. Y	Poughkeepsie, N. Y.
53	Frt.	0	American Yukon Nav. Co. (W. Va.)	Eagle, Alaska	Skagway, Alaska.
54	Frt.	0	Booth Fisheries Co. (Del.)	Seattle, Wash	Foot Wall Street.
55	Drg.	1	Edgar K. Smoot	New York, N. Y	25 Broad Street.
56	Frt.	1	Edward G. Murray Lighterage & Transportation Co. (N. Y.)	Albany, N. Y	Waterford, N. Y.
57	Frt.	1	Matrin P. Horan	New York, N. Y	59 Pearl Street.
58	Fsh.	1	John D. Dare	Philadelphia, Pa	Bridgeton, N. J.
59	Frt.	2	Marvil Package Co. (Del.)	Wilmington, Del	Laurel, Del.
60	Frt.	1	New York Central R. R. Co. (N. Y.)	New York, N. Y	6 Beaver Street.
61	Fsh.	1	White Star Canning Co. (Calif.)	Los Angeles, Calif	East San Pedro, Calif.
62	Drg.	40	Long Bell Lumber Co. (Mo.)	Portland, Oreg	Longview, Wash.
63	Fsh.	0	Alaska Packers Association (Calif.)	Ketchikan, Alaska	Loring, Alaska.
64	Frt.	1	American Yukon Navigation Co. (W. Va.)	Eagle, Alaska	Skagway, Alaska.
65	Pas.	1	Wm. Sheaffer	Memphis, Tenn	Clarendon, Ark.
66	Frt.	1	Mallory Steamship Co. (Me.)	New York, N. Y	Pier 36, North River.
67	Frt.	2	Thames Towboat Co. (Conn.)	New London, Conn	Bank Street.
68	Frt.	1	Southern Transportation Co. (N. J.)	Philadelphia, Pa	Commercial Trust Building.
69	Frt.	1	do	do	Do.
70	Frt.	1	New York Central R. R. Co. (N. Y.)	New York, N. Y	6 Beaver Street.
71	Frt.	1	do	do	Do.
72	Frt.	1	Southern Transportation Co. (N. J.)	Philadelphia, Pa	Commercial Trust Building.
73	Drg.	4	H. P. Converse & Co	Boston, Mass	88 Broad Street.
74	Drg.	30	Standard Dredging Co. (N. J.)	New York, N. Y	Woolworth Building.
75	Frt.	1	Lake Champlain Transportation Co. (N. Y.)	Albany, N. Y	Whitehall, N. Y.
76	Frt.	0	Chas. W. Smith	Seward, Alaska	Nenana, Alaska.
77	Frt.	1	Cleary Bros. (N. Y.)	New York, N. Y	116 Broad Street.
78	Frt.	0	Foss Launch & Tug Co. (Wash.)	Tacoma, Wash	400 Dock Street.

Line No.	Official No.	Rig	Name of vessel	Tonnage		Register dimensions			When built	Where built
				Gross	Net	Length	Breadth	Depth		
						Feet	*Feet*	*Feet*		
1	103242	Cnl.	Mollie J. Boles	103	98	96.5	17.2	8.0	1907	Whitehall, N. Y.
2	168212	Brg.	Molly Scully	457	457	114.0	29.0	13.1	1920	Kingston, N. Y.
3	165972	Cnl.	Molly D Roberts	104	98	96.0	17.4	7.6	1915	Waterford, N. Y.
4	166324	Scw.	Monadnock	22	14	47.9	16.9	3.4	1915	Dresden, Me.
5	51251	Brg.	Monarch	675	655	144.4	50.9	10.6	1895	Brooklyn, N. Y.
6	50687	Brg.	Monitor	120	114	97.0	25.4	9.0	1871	do
7	164996	Brg.	Monk	265	265	90.7	27.0	10.9	1912	Kingston, N. Y.
8	167418	Brg.	[1] Monk Boys	488	480	115.5	31.0	13.6	1918	do
9	168016	Brg.	Monk Girls	457	457	114.0	29.0	13.1	1920	do
10	162642	Brg.	Monocacy	150	150	81.0	28.0	7.0	1905	Port Richmond, N.Y.
11	165206	Brg.	Monocacy	466	466	200.4	23.8	11.0	1913	Chesapeake City, Md.
12	51460	Brg.	Monongahela	235	184	100.0	32.0	9.0	1903	Baltimore, Md.
13	166778	Brg.	Monroe	439	439	113.6	28.4	13.2	1917	South Rondout, N.Y.
14	169121	Drg.	Monroe	238	236	110.0	34.1	7.3	1924	Baltimore, Md.
15	162759	Scw.	MONROE DOCTRINE	446	446	175.0	25.0	12.0	1897	Buffalo, N. Y.
16	51398	Brg.	Monrovia	144	126	80.0	28.3	7.4	1901	Port Richmond, N.Y.
17	162692	Brg.	Montana	151	104	80.0	28.0	8.0	1906	Baltimore, Md.
18	162796	Brg.	Montana	380	380	161.7	38.7	7.0	1906	Winslow, Wash.
19	165396	Brg.	Monterey	229	229	95.2	34.2	8.1	1913	Brooklyn, N. Y.
20	166505	Brg.	[2] Montezuma No. 1	310	310	115.0	32.0	10.0	1916	Jacksonville, Fla.
21	51165	Brg.	Montrose	202	185	75.0	24.0	5.9	1887	Elizabethport, N. J.
22	51422	Brg.	Moody Lee	163	163	87.2	29.5	7.6	1900	Brooklyn, N. Y.
23	51263	Brg.	Moonlight	283	283	104.6	24.9	10.7	1893	South Rondout, N.Y.
24	165999	Brg.	Moonlight No. 2	19	19	79 0	21.5	2.4	1915	Charleston, W. Va.
25	168638	Brg.	Moonshine	20	20	60.0	12.0	3.5	1912	Evansville, Ind.
26	169018	Brg.	Moore No. 3	215	210	124.0	30.9	6.7	1914	Cedar Bayou, Tex.
27	167190	Brg.	MOOREMACK NO. 2	603	579	145.6	30.0	15.8	1900	Shooters Island, N. Y.
28	163152	Brg.	Moose	407	407	159.3	38.0	8.0	1907	Winslow, Wash.
29	167298	Scw.	Moran	15	15	38.0	15.0	3.0	1918	Algonac, Mich.
30	165075	Brg.	Moran No. 8	206	206	99.8	29.8	7.1	1906	Brooklyn, N. Y.
31	165090	Brg.	Moran No. 12	208	208	99.8	30.0	8.3	1906	do
32	165082	Brg.	Moran No. 14	218	218	101.0	30.5	7.9	1904	do
33	167173	Brg.	Moran Towing & Transportation Co. No. 46.	335	335	112.0	34.0	9.5	1918	Tottenville, N. Y.
34	59493	Brg.	[3] Moran Towing & Transportation Co. No. 54.	250	250	110.5	31.2	8.1	1898	New York, N. Y.
35	167202	Brg.	Moran Towing & Transportation Co. No. 56.	341	341	111.6	34.0	10.1	1918	Tottenville, N. Y.
36	169154	Brg.	Moran T. & T. Co. No. 84	480	480	100.0	31.7	7.8	1920	do
37	169141	Brg.	Moran T. & T. Co. No. 86	480	480	100.0	31.7	7.8	1920	Brooklyn, N. Y.
38	169142	Brg.	Moran T. & T. Co. No. 88	480	480	100.0	31.7	7.8	1920	do
39	169143	Brg.	Moran T. & T. Co. No. 90	480	480	100.0	31.7	7.8	1920	do
40	169273	Drg.	Morang	245	242	109.9	34.0	7.5	1925	Baltimore, Md.
41	163435	Brg.	Morgan City	507	507	95.6	34.2	8.5	1908	Perth Amboy, N. J.
42	51380	Brg.	Morning Star	214	214	101.3	21.0	10.3	1900	South Rondout, N. Y.
43	163326	Brg.	Morning Star	178	178	85.5	30.1	7.6	1907	Brooklyn, N. Y.
44	168506	Scw.	Morrison Mill Co. No. 11	690	690	109.6	35.9	8.0	1922	Seattle, Wash.
45	169118	Brg.	Moro Bay Ferry	13	13	60.0	15.6	2.4	1924	Moro Bay, Ark.
46	169075	Brg.	Morrison Bluff Ferry	8	8	57.2	10.0	2.0	1924	Spadra, Ark.
47	165443	Scw.	Morse Bros. No. 1	20	20	51.1	17.7	3.0	1913	Bath, Me.
48	168436	Brg.	Mortimer B. Fuller	240	240	101.4	21.5	10.7	1922	Kingston, N. Y.
49	163266	Brg.	Morton	168	141	90.2	28.0	7.5	1907	Tottenville, N. Y.
50	51355	Brg.	Mott Haven	105	89	75.2	23.0	7.3	1900	Weehawken, N. J.
51	169067	Brg.	Mountaindale	483	483	112.9	30.3	13.3	1914	Kingston, N. Y.
52	164372	Scw.	Mt. Vernon	115	115	79.8	28.0	6.0	1911	Seattle, Wash.
53	165123	Scw.	Mox	25	25	54.6	16.0	3.6	1912	do
54	168430	Scw.	Muck	175	175	90.0	28.0	8.0	1922	Hoquiam, Wash.
55	168255	Scw.	Mud	178	178	90.3	28.0	8.0	1921	do
56	166522	Scw.	Mud Bay	49	49	60.3	24.2	4.2	1916	Everett, Wash.
57	166857	Scw.	Mud Bay	24	24	44.2	16.0	4.1	1917	Port Stanley, Wash.
58	164441	Scw.	Mukluk	26	26	99.0	16.2	1.8	1911	Seattle, Wash.
59	163995	Scw.	Munson	31	31	36.5	15.4	3.2	1910	Shelton, Wash.
60	165118	Brg.	Munson	436	410	99.8	31.6	8.2	1912	Mariners, N. Y.
61	163779	Scw.	MUNSTER	316	316	126.0	32.0	8.6	1909	Ecorse, Mich.
62	169171	Scw.	[4] Murphy	304	299	114.5	33.5	9.2	1918	Buffalo, N. Y.
63	163126	Cnl.	Murphy Boys	102	97	98.0	17.4	8.0	1907	Whitehall, N. Y.
64	166389	Brg.	Murray	226	226	94.7	32.3	8.4	1916	Brooklyn, N. Y.
65	167287	Brg.	Murray Hill	308	308	112.8	33.0	8.8	1917	Rondout, N. Y.
66	167288	Brg.	Murray River	278	278	112.4	33.0	8.0	1917	do
67	205038	Brg.	Musher	21	14	43.0	14.3	5.3	1908	Port Ludlow, Wash.
68	165289	Scw.	Muskrat	244	244	120.0	32.6	7.0	1913	Seattle, Wash.
69	169234	Scw.	Mutt	7	7	45.0	8.9	2.4	1925	Louisville, N. Y.
70	51284	Brg.	Mutual	149	149	85.2	29.2	7.6	1897	Brooklyn, N. Y.
71	93197	Brg.	Myrtle II	48	48	60.0	17.5	7.5	1901	Nome, Alaska
72	166408	Scw.	N. L. No. 1	16	16	38.5	14.0	3.6	1916	Poulsbo, Wash.
73	167886	Scw.	N. W. No. 1	97	97	65.8	28.0	5.9	1920	Seattle, Wash.
74	166850	Scw.	N. F. Co. No. 2	25	25	48.0	16.8	4.0	1917	Ketchikan, Alaska

[1] Formerly barge Cullen No. 120.

[2] Formerly barge G. S. Baxter & Co. No. 3.

Line No.	Service	Crew	Name of owner	Home port	Address of owner
1	Frt.	1	Teresa A. Roberts	Albany, N. Y.	Fort Edward, N. Y.
2	Frt.	1	W. F. & R. Boat Builders (N. Y.)	New York, N. Y.	1 Broadway.
3	Frt.	1	Alexander Robert	Rouses Point, N. Y.	Champlain, N. Y.
4	Frt.	1	Bath Box Co. (Me.)	Bath, Me.	509 Washington, Street.
5	Wrk.	8	Merritt-Chapman & Scott Corporation (Del.)	New York, N. Y.	17 Battery Place.
6	Frt.	2	L. Boyer's Sons (N. J.)	do	82 Beaver Street.
7	Frt.	1	Estate of George T. Monk	do	59 Pearl Street.
8	Frt.	1	Thomas Monk, jr	do	Do.
9	Frt.	1	do	do	Do.
10	Frt.	1	B. & O. R. R. Co. (Md.)	Baltimore, Md.	Baltimore and Charles Streets.
11	Frt.	1	Southern Transportation Co. (N. J.)	Philadelphia, Pa.	Commercial Trust Building.
12	Frt.	2	B. & O. R. R. Co. (Md.)	Baltimore, Md.	Baltimore and Charles Streets.
13	Frt.	0	J. W. Drayton	New York, N. Y.	1 Broadway.
14	Drg.	18	Dixie Dredging Co.	Miami, Fla.	Hollywood, Fla.
15	Frt.	0	Dunbar Sullivan Dredging Co. (N. Y.)	Buffalo, N. Y.	Erie County Bank Building.
16	Frt.	2	B. & O. R. R. Co. (Md.)	Baltimore, Md.	Baltimore and Charles Streets.
17	Frt.	1	do	do	Do.
18	Frt.	1	American Yukon Navigation Co. (W. Va.)	Eagle, Alaska	Skagway, Alaska.
19	Frt.	1	Southern Pacific Co. (Ky.)	New York, N. Y.	Pier 49, North River.
20	Frt.	1	Barge Transportation Co. (N. Y.)	do	79 Wall Street.
21	Frt.	1	New York Central R. R. Co. (N. Y.)	do	6 Beavers Street.
22	Frt.	2	Lee's Lighters (N. Y.)	do	44 Whitehall Street.
23	Frt.	1	P. J. Cody	do	1465 Amsterdam Avenue.
24	Pas.	1	Annis Boggs	Pittsburgh, Pa.	Charleston, W. Va.
25	Pas.	1	Robert P. Mann	Evansville, Ind.	39 Jefferson Avenue.
26	Tnk.	2	Clarke Dredging Co. (Tex.)	Miami, Fla.	356 Southwest North River Drive.
27	Frt.	2	New England Oil Refining Co. (Mass.)	Fall River, Mass.	New Street.
28	Frt.	0	American Yukon Navigation Co. (W. Va.)	Eagle, Alaska	Skagway, Alaska.
29	Frt.	0	Joy Realty Co. (Mich.)	Detroit, Mich.	1740 Penobscot Building.
30	Frt.	1	Moran Towing & Transportation Co. (N. Y.)	New York, N. Y.	17 Battery Place.
31	Frt.	0	do	do	Do.
32	Frt.	0	do	do	Do.
33	Frt.	1	do	do	Do.
34	Frt.	1	do	do	Do.
35	Frt.	1	do	do	Do.
36	Frt.	1	do	do	Do.
37	Frt.	1	do	do	Do.
38	Frt.	1	do	do	Do.
39	Frt.	1	do	do	Do.
40	Drg.	22	Ellicott Machine Corporation (Del.)	Baltimore, Md.	1111 Bush Street.
41	Frt.	1	Southern Pacific Co. (Ky.)	New York, N. Y.	Pier 49, North River.
42	Frt.	0	Red Star Towing & Transportation Co. (W. Va.).	do	17 Battery Place.
43	Frt.	1	Rogers Lighterage Co. (N. Y.)	do	59 Pearl Street.
44	Frt.	0	Morrison Mill Co. (Wash.)	Seattle, Wash.	Blaine, Wash.
45	Pas.	1	Henry V. Browne	Memphis, Tenn.	Moro Bay, Ark.
46	Pas.	1	W. C. Robinson	do	Spadra, Ark.
47	Frt.	1	Malcolm McLeod	Belfast, Me.	Dark Harbor, Me.
48	Frt.	1	Marine Transit Corporation (N. Y.)	New York, N. Y.	17 Battery Place.
49	Frt.	1	New York Central R. R. Co. (N. Y.)	do	6 Beaver Street.
50	Frt.	1	do	do	Do.
51	Frt.	0	Anthony O'Boyle	do	11 Moore Street.
52	Frt.	0	E. E. Blackmore	Seattle, Wash.	Mount Vernon, Wash.
53	Frt.	0	San Juan Fishing & Packing Co. (Wash.)	do	Foot Stacy Street.
54	Frt.	0	Twin Harbor Dredging Co. (Wash.)	do	Hoquiam, Wash.
55	Frt.	0	do	do	Do.
56	Frt.	0	Mud Bay Logging Co. (Wash.)	do	Olympia, Wash.
57	Fer.	0	R. J. Nell	do	Oak Harbor, Wash.
58	Frt.	0	Keystone Co. (Wash.)	do	
59	Frt.	1	R. A. McDonald	Tacoma, Wash.	
60	Frt.	1	New York Central R. R. Co. (N. Y.)	New York, N. Y.	6 Beaver Street.
61	Frt.	0	Dunbar & Sullivan Dredging Co. (N. Y.)	Buffalo, N. Y.	Erie County Bank Building.
62	Frt.	1	William E. Carroll	do	Ellicott Square.
63	Frt.	1	Nathan McNall	Albany, N. Y.	Whitehall, N. Y.
64	Frt.	1	L. Boyer's Sons Co. (N. J.)	New York, N. Y.	82 Beaver Street.
65	Frt.	1	Edward G. Murray Lighterage & Transportation Co. (N. Y.).	Albany, N. Y.	Waterford, N. Y.
66	Frt.	1	do	do	Do.
67	Frt.	0	T. W. Hansen	Juneau, Alaska	Tyee, Alaska.
68	Frt.	1	American Yukon Navigation Co. (W. Va.)	Eagle, Alaska	
69	Frt.	0	Edgar F. Gibson	Ogdensburg, N. Y.	Massena, N. Y.
70	Frt.	2	Southern Pacific Co. (Ky.)	New York, N. Y.	Pier 49, North River.
71	Frt.	0	Thomas A. Petersen	Nome, Alska.	Teller, Alaska.
72	Frt.	0	Ole A. Olson	Seattle, Wash.	Poulsbo, Wash.
73	Frt.	0	C. W. Waterman	do	1500 Harbor Avenue.
74	Fsh.	0	Annette Island Packing Co. (Wash.)	Ketchikan, Alaska	Metlakatla, Alaska.

[3] Formerly The Baby.

[4] Formerly U. S. Q. M. C. barge 706.

Line No.	Official No.	Rig	Name of vessel	Tonnage		Register dimensions			When built	Where built
				Gross	Net	Length	Breadth	Depth		
						Feet	*Feet*	*Feet*		
1	168291	Brg.	N. E. O. No. 5 (steel)	579	572	200.5	40.1	8.0	1921	New Orleans, La.
2	168292	Brg.	N. E. O. No. 6 (steel)	579	572	200.5	40.1	8.0	1921	do.
3	164610	Scw.	N. O. Co. No. 2	6	6	32.1	11.2	2.3	1911	Olympia, Wash.
4	166692	Scw.	N. P. Co. No. 4	26	26	51.0	15.9	4.1	1917	Bellingham, Wash.
5	166709	Scw.	N. P. Co. No. 5	26	26	51.0	15.9	4.1	1917	do.
6	166726	Scw.	N. P. Co. No. 6	26	26	51.0	15.9	4.1	1917	do.
7	168487	Scw.	N. W. L. Co. No. 1	63	63	65.0	22.0	5.3	1922	Hoquiam, Wash.
8	165594	Scw.	[1] N. E. F. Co. No. 1	134	134	80.9	30.1	6.6	1914	Port Blakely, Wash.
9	164026	Scw.	N. P. T. Co. No. 1	60	60	70.3	20.4	5.0	1910	Cally, Wash.
10	168054	Brg.	N. E. F. O. No. 11	547	536	181.4	40.3	8.2	1920	Beaumont, Tex.
11	164661	Scw.	N. L. J. T. Co. No. 1	57	57	61.0	22.0	5.0	1911	Seattle, Wash.
12	167207	Brg.	N. & K. No. 1	45	45	55.0	22.7	3.5	1916	Wilmington, Calif.
13	167310	Brg.	N. & K. No. 2	73	73	71.1	24.0	4.5	1918	Los Angeles, Calif.
14	162013	Scw.	N. P. and C. S. Co. No. 1	7	7	36.3	11.3	2.5	1902	Blaine, Wash.
15	162913	Brg.	N. Y. P. & N. R. R. Barge No. 2 (steel).	1,257	1,174	320.0	47.0	10.5	1906	Sparrows Point, Md.
16	162944	Brg.	N. Y. P. & N. R. R. Barge No. 4 (steel).	1,257	1,174	320.0	47.0	10.5	1906	do.
17	67390	Brg.	N. Y. P. & N. R. R. Barge No. 5 (steel).	1,671	1,671	341.0	46.4	12.4	1897	Elizabethport, N. J.
18	67435	Brg.	N. Y. P. & N. R. R. Barge No. 8 (steel).	1,255	1,173	320.0	47.0	10.5	1901	Sparrows Point, Md.
19	67490	Brg.	[2] N. Y. P. & N. R. R. Barge No. 9 (steel).	1,423	1,336	337.0	46.4	12.6	1903	Wilmington, Del.
20	162088	Brg.	[3] N. Y. P. & N R. R. Bge. No. 10 (steel).	1,423	1,336	337.0	46.4	12.6	1903	do.
21	162445	Brg.	N. Y. P. & N. R. R. Barge No. 14 (steel).	1,467	1,377	339.4	48.3	12.1	1905	Camden, N. J.
22	163836	Brg.	N. Y. P. & N. R. R. Barge No. 16 steel).	1,288	1,288	319.0	46.3	11.0	1909	do.
23	164044	Brg.	N. Y. P. & N. R. R. Barge No. 17 (steel).	1,288	1,288	319.0	46.3	11.0	1910	do.
24	165641	Brg.	N. Y. P. & N. R. R. Barge No. 18 (steel).	1,505	1,458	337.0	49.2	12.0	1914	do.
25	67483	Cnl.	N. Goodrow	104	97	98.0	17.0	7.3	1901	Watervliet, N. Y.
26	166038	Scw.	N. B. Mills	11	11	34.0	15.0	2.7	1909	St. Clair, Mich.
27	168931	Brg.	N. A. O'Donnell	462	462	104.7	30.6	13.7	1923	Kingston, N. Y.
28	130728	Scw.	N. T. Hanson	30	22	58.4	17.7	4.0	1896	Woolwich, Me.
29	169172	Scw.	[4] Nahant	307	299	114.4	33.8	9.2	1918	Buffalo, N. Y.
30	167519	Scw.	Naket	150	150	71.0	27.7	4.5	1919	Bellingham, Wash.
31	167318	Brg.	Nana C	246	232	108.0	22.5	10.5	1918	Kingston, N. Y.
32	163868	Brg.	[5] Nancy Willard	448	427	116.0	30.2	12.0	1909	Gildersleeve, Conn.
33	51271	Brg.	[6] Nanjemoy	300	300	136.2	23.4	10.2	[r] 1909	Elkton, Md.
34	166701	Brg.	Nanna Scully	474	474	117.6	30.0	13.2	1917	Rondout, N. Y.
35	48627	Brg.	[7] Nansemond	361	361	155.9	23.5	11.1	[r] 1907	Elkton, Md.
36	167689	Brg.	NAPLES	715	715	295.9	36.8	7.1	1909	Ambridge, Pa.
37	67452	Brg.	Napoleon	423	423	133.6	41.3	12.0	1901	Duluth, Minn.
38	67474	Cnl.	Napoleon Gamache	102	97	96.4	17.9	7.6	1901	Champlain, N. Y.
39	164974	Brg.	Nassau	477	477	201.3	23.8	10.8	1912	Elkton, Md.
40	164454	Cnl.	Nat Carswell	104	98	94.2	17.4	7.2	1905	Watervliet, N. Y.
41	167902	Brg.	National 34	755	752	199.0	40.4	10.2	1920	Orange, Tex.
42	167903	Brg.	National 41	68	68	80.0	22.0	5.3	1920	do.
43	166956	Brg.	Navigator	488	488	119.5	33.7	14.2	1915	Perth Amboy, N. J.
44	164106	Brg.	[8] Navillus	183	183	89.7	30.3	7.7	1910	Brooklyn, N. Y.
45	67432	Brg.	Navy Blue	454	454	126.3	28.3	12.6	1900	Rondout, N. Y.
46	165128	Scw.	Neah I	23	23	45.1	14.1	3.9	1912	Port Angeles, Wash.
47	165129	Scw.	Neah II	23	23	45.1	14.1	3.9	1912	do.
48	166749	Scw.	Neah No. 3	34	34	53.7	18.0	4.2	1917	Anacortes, Wash.
49	168543	Brg.	Neal O'Boyle	2,200	2,200	267.3	46.0	23.6	1919	Brunswick, Ga.
50	67487	Brg.	Ned Irish	288	288	99.1	26.9	11.4	1903	West New Brighton, N. Y.
51	167305	Brg.	Nedra	53	53	60.0	24.5	3.0	1918	Wilmington, Calif.
52	167584	Brg.	Neely Ferry	7	7	48.0	10.6	1.8	1917	Parkin, Ark.
53	162043	Scw.	Neenah	550	550	119.0	32.0	6.0	1905	Everett, Wash.
54	168973	Scw.	Nefco No. 1	30	30	56.0	15.8	4.1	1924	Bellingham, Wash.
55	162597	Brg.	Nellie	37	37	54.0	20.0	5.0	1895	River Rouge Mich.
56	165936	Brg.	Nellie	206	206	87.2	30.2	9.7	1905	Baltimore, Md.
57	67429	Scw.	Nellie No. 1	10	10	42.0	11.0	3.1	1900	Anacortes, Wash.
58	164819	Scw.	Nellie No. 2	15	15	45.0	13.0	3.3	1912	do.
59	166657	Scw.	Nellie Juan No. 1	29	29	51.0	18.0	3.8	1917	do.
60	216105	Brg.	Nellie Juan No. 30	8	8	29.8	9.7	3.4	1918	do.
61	216106	Brg.	Nellie Juan No. 31	8	8	29.8	9.7	3.4	1918	do.
62	216107	Brg.	Nellie Juan No. 32	8	8	29.8	9.7	3.4	1918	do.
63	216108	Brg.	Nellie Juan No. 33	8	8	29.8	9.7	3.4	1918	do.
64	168544	Brg.	[9] Nellie O'Boyle	2,200	2,200	267.3	46.0	23.6	1918	Kearny, N. Y.
65	169267	Brg.	Nellie Murray	363	363	102.2	29.4	12.0	1920	Kingston, N. Y.

[1] Formerly scow P. B. T. Co. No. 3.
[2] Formerly barge No. 9.
[3] Formerly barge N. Y. P. & N. Barge No. 10.
[4] Formerly U. S. Q. M. C. barge 724.
[5] Formerly barge (a) Samuel. (b) Sarah Scully.

Line No.	Service	Crew	Name of owner	Home port	Address of owner
1	Frt.	2	New England Oil Refining Co. (Mass.)	Fall River, Mass	New Street.
2	Tnk.	2	do	do	Do.
3	Frt.	0	National Oyster Co. (Wash.)	Tacoma, Wash	Olympia, Wash.
4	Fsh.	0	Thlinket Packing Corporation (N. Y.)	Juneau, Alaska	Funter, Alaska.
5	Fsh.	0	do	do	Do.
6	Fsh.	0	do	do	Do.
7	Frt.	0	North Western Lumber Co. (Calif.)	Seattle, Wash	Hoquiam, Wash.
8	Frt.	0	New England Fish Co. (Me.)	Portland, Me	
9	Frt.	0	A. P. Lester	Seattle, Wash	One hundred and twelfth and Third Avenue NW.
10	Tnk.	0	New England Fuel Oil Co. (Me.)	Port Arthur, Tex	
11	Frt.	0	C. R. Wood	Seattle, Wash	3111 Franklin Avenue.
12	Fsh.	1	Van Camp Sea Food Co. (Calif.)	Los Angeles, Calif	San Pedro, Calif.
13	Fsh.	0	do	do	Do.
14	Frt.	0	E. C. Seeley	Port Townsend, Wash	Blaine, Wash.
15	Frt.	6	New York, Philadelphia & Norfolk R. R. Co. (Va.).	Cape Charles, Va	
16	Frt.	5	do	do	
17	Frt.	7	do	do	
18	Frt.	5	do	do	
19	Frt.	9	do	do	
20	Frt.	5	do	do	
21	Frt.	5	do	do	
22	Frt.	4	do	do	
23	Frt.	4	do	do	
24	Frt.	3	do	do	
25	Frt.	1	Herbert Magraw	New York, N. Y	11 Moore Street.
26	Frt.	1	John A. Miller, jr	Port Huron, Mich	St. Clair, Mich.
27	Frt.	0	Louis O'Donnell	New York, N. Y	44 Whitehall Street.
28	Frt.	1	William M. Farnsworth	Bath, Me	Georgetown, Me.
29	Frt.	1	William E. Carroll	Buffalo, N. Y	Ellicott Square.
30	Fsh.	0	A. & P. Products Corporation (N. Y.)	Ketchikan, Alaska	Hidden Inlet, Alaska.
31	Frt.	1	W. F. & R. Boat Builders (N. Y.)	Albany, N. Y	Kingston, N. Y.
32	Frt.	1	Bertell W. King	New York, N. Y	17 Battery Place.
33	Frt.	1	Southern Transportation Co. (N. J.)	Philadelphia, Pa	Commercial Trust Building.
34	Frt.	1	James McWilliams Blue Line (N. J.)	New York, N. Y	1 Broadway.
35	Frt.	1	Southern Transportation Co. (N. J.)	Philadelphia, Pa	Commercial Trust Building.
36	Pas.	2	Angola Transfer Co. (La.)	Baton Rouge, La	Maples, La.
37	Drg.	5	Great Lakes Dredge & Dock Co. (N. J.)	Duluth, Minn	First National Bank Building.
38	Frt.	1	Amos Senecal	Rouses Point, N. Y	Champlain, N. Y.
39	Frt.	1	Southern Transportation Co. (N. J.)	Philadelphia, Pa	Commercial Trust Building.
40	Frt.	1	Napoleon Fish	Rouses Point, N. Y	Champlain, N. Y.
41	Tnk.	2	National Oil Transport Co. (Me.)	Port Arthur, Tex	Orange, Tex.
42	Frt.	2	do	do	Do.
43	Frt.	1	Edward Moore	New York, N. Y	1 Broadway.
44	Frt.	1	B. & O. R. R. Co. (Md.)	Baltimore, Md	Baltimore and Charles Streets.
45	Frt.	1	James McWilliams Blue Line (N. J.)	New York, N. Y	1 Broadway.
46	Frt.	0	Booth Fisheries Co. (Del.)	Seattle, Wash	Foot Wall Street.
47	Frt.	0	do	do	Do.
48	Frt.	0	do	do	Do.
49	Frt.	2	Anthony O'Boyle	New York, N. Y	11 Moore Street.
50	Frt.	0	Buchholz-Hill Transportation Co. (N. Y.)	do	1 Broadway.
51	Fsh.	1	Halfhill Tuna Packing Co. (Calif.)	Los Angeles, Calif	Long Beach, Calif.
52	Pas.	1	M. T. Smith	St. Louis, Mo	Earle, Ark.
53	Fsh.	0	Earl N. Ohmer	Juneau, Alaska	Petersburg, Alaska.
54	Frt.	0	New England Fish Co. (Me.)	Boston, Mass	44 Boston Fish Pier.
55	Frt.	0	Newhall Co. (Ohio)	Cleveland, Ohio	1332 Schofield Building.
56	Frt.	6	Baltimore Derrick & Salvage Corporation (Del.)	Baltimore, Md	1109 American Building.
57	Fsh.	0	Crest Canning Co. (Wash.)	Seattle, Wash	200 Colman Building.
58	Fsh.	0	do	do	Do.
59	Fsh.	0	Copper River Packing Co. (Wash.)	Seward, Alaska	Port Nellie Juan, Alaska.
60	Fsh.	0	do	do	Latouche, Alaska.
61	Fsh.	0	do	do	Do.
62	Fsh.	0	do	do	Do.
63	Fsh.	0	do	do	Do.
64	Frt.	2	Anthony O'Boyle	New York, N. Y	11 Moore Street.
65	Frt.	1	Edward G. Murray Lighterage & Transportation Co. (N. Y.).	Albany, N. Y	Waterford, N. Y.

[6] Formerly barge Marjorie.

[7] Formerly barge {a Louis B. Tucker. b York.

[8] Formerly barge B. E. D. T. No. 13.

[9] Formerly U. S. S. B. st. s. Tolo.

Line No.	Official No.	Rig	Name of vessel	Tonnage		Register dimensions			When built	Where built
				Gross	Net	Length	Breadth	Depth		
						Feet	*Feet*	*Feet*		
1	164108	Brg.	Nelson	426	394	100.1	31.4	7.7	1910	Tottenville, N. Y.
2	165777	Brg.	Nelson T. Fleming	346	346	97.4	28.5	11.8	1914	Brooklyn, N. Y.
3	167390	Brg.	Nemo	279	279	100.9	24.3	11.5	1904	South Rondout, N. Y.
4	67391	Brg.	Neptune	352	352	163.6	23.6	10.2	†1904	Elkton, Md.
5	130750	Brg.	Neptune	365	365	118.0	26.6	6.0	1897	Ballard, Wash.
6	165692	Brg.	Neptune	38	38	46.6	16.4	3.3	1913	Alexandria Bay, N. Y.
7	167626	Scw.	Neptune	23	23	29.9	14.7	2.6	1919	Bremerton, Wash.
8	164843	Scw.	Neptune No. 2	14	14	36.2	18.0	2.8	1912	Seattle, Wash.
9	167659	Brg.	[1] Neptune Line No. 9	422	422	114.0	29.0	12.4	1918	Kingston, N. Y.
10	167386	Brg.	[2] Neptune Line No. 10	429	422	112.0	29.2	13.3	1918	do.
11	167345	Brg.	[3] *Neptune Line No. 11*	496	496	115.6	31.1	13.5	1918	do.
12	167241	Brg.	[4] Neptune Line No. 12	490	481	115.0	31.0	13.6	1918	do.
13	167074	Brg.	[5] Neptune Line No. 14	535	529	121.0	31.0	14.1	1917	do.
14	167670	Brg.	[6] Neptune Line No. 15	422	422	114.0	29.0	12.4	1918	do.
15	163271	Brg.	Nereus	217	217	96.2	32.0	8.2	1907	Brooklyn, N. Y.
16	165408	Scw.	Nero	11	11	39.0	12.5	3.0	1913	Ketchikan, Alaska.
17	67493	Brg.	NESHANNOCK	229	229	130.0	23.1	8.4	1903	Camden, N. J.
18	162319	Cnl.	Nettie Cahill	103	97	96.0	17.2	8.0	1903	Whitehall, N. Y.
19	166464	Brg.	Nevada	486	486	95.7	34.0	8.4	1916	Rondout, N. Y.
20	67409	Brg.	Newark	313	261	80.0	28.0	7.9	1900	Baltimore, Md.
21	67412	Brg.	Newark	112	96	75.7	25.2	7.2	1900	Brooklyn, N. Y.
22	163681	Brg.	Newark	191	191	85.5	23.7	10.2	1896	New York, N. Y.
23	165506	Brg.	Newburgh	443	411	99.7	31.4	8.2	1913	Mariners Harbor, N. Y.
24	167063	Brg.	Newell	181	181	89.8	30.0	7.4	1917	Jersey City, N. J.
25	163050	Brg.	New Haven	272	272	90.2	26.7	11.3	1907	Rondout, N. Y.
26	67413	Brg.	Newport	112	96	75.7	25.2	7.2	1900	Brooklyn, N. Y.
27	163290	Brg.	[7] Newport	175	162	90.0	31.0	7.2	1907	Port Jefferson, N. Y.
28	168180	Brg.	Newport Ferry	11	11	64.8	11.1	1.9	1921	Newport, Ark.
29	168611	Brg.	Newton	481	481	100.0	32.3	8.8	1923	Brooklyn, N. Y.
30	67489	Brg.	Newport News	157	157	88.6	29.0	7.0	1899.	Tottenville, N. Y.
31	67380	Brg.	New York	450	450	140.3	30.8	5.8	1898	Unalaska, Alaska.
32	168703	Brg.	New York	523	523	120.2	33.0	14.1	1923	Wilmington, Del.
33	168564	Brg.	NEW YORK CENTRAL OIL BARGE NO. 1.	357	357	144.0	27.1	11.0	1923	Chester, Pa.
34	168565	Brg.	NEW YORK CENTRAL OIL BARGE NO. 2.	357	357	144.0	27.1	11.0	1923	do.
35	168726	Brg.	NEW YORK CENTRAL OIL BARGE NO. 3.	357	357	144.0	27.1	11.0	1923	do.
36	168903	Brg.	NEW YORK CENTRAL OIL BARGE NO. 4.	357	357	144.0	27.1	11.0	1924	do.
37	167312	Brg.	New Zealand	236	236	95.2	33.0	8.5	1917	Brooklyn, N. Y.
38	162271	Scw.	Niagara	12	12	41.0	12.0	3.6	1904	Anacortes, Wash.
39	162991	Brg.	Niagara	346	298	110.2	35.8	9.8	1906	Weehawken, N. J.
40	163052	Brg.	Niagara	279	256	119.0	30.3	8.0	1906	Buffalo, N. Y.
41	165064	Brg.	Niagara	466	466	200.4	23.8	10.8	1912	Chesapeake City, Md.
42	165231	Drg.	NIAGARA	827	827	135.0	44.0	11.0	1913	Manitowoc, Wis.
43	168205	Cnl.	Niagara	160	160	96.9	17.6	10.0	1911	Tonawanda, N. Y.
44	163166	Scw.	Nib	11	11	41.0	12.2	3.0	1907	Ballard, Wash.
45	168465	Brg.	NICHOLAS	436	436	129.4	30.0	11.0	1922	Philadelphia, Pa.
46	166555	Brg.	Nicholas Murphy	503	503	113.0	31.4	13.2	1916	Rondout, N. Y.
47	169122	Brg.	Nina	12	12	50.4	12.0	2.4	1924	Cottonwood Point, Md.
48	168398	Brg.	NINETEEN TWENTY-TWO	237	237	88.0	34.0	9.0	1922	Los Angeles, Calif.
49	169135	Brg.	NINETEEN TWENTY THREE	218	218	88.0	34.1	8.9	1923	do.
50	165122	Scw.	Nix	7	7	33.0	10.5	3.0	1912	Seattle, Wash.
51	67481	Scw.	97	392	392	125.1	30.0	9.0	1902	Buffalo, N. Y.
52	67427	Scw.	98	387	387	122.4	30.0	9.0	1900	do.
53	167277	Drg.	Nokomis	106	106	80.0	24.0	6.0	1914	Lake Nokomis, Minn.
54	60113	Brg.	[8] Nominl	352	352	163.6	23.6	10.2	†1915	Elkton, Md.
55	168145	Brg.	Nonesuch	373	373	106.7	29.1	11.5	1915	Kingston, N. Y.
56	169184	Brg.	Nonpariel	383	383	115.4	37.3	9.6	1925	do.
57	164564	Cnl.	Nora Kenny	106	99	96.0	17.5	7.8	1911	Rondout, N. Y.
58	67488	Brg.	Norfolk	164	164	83.5	30.0	7.7	1899	Brooklyn, N. Y.
59	163468	Brg.	Norfolk	377	377	85.2	30.2	8.5	1907	Kingston, N. Y.
60	163313	Scw.	Norman	259	259	101.0	34.5	9.1	1907	Stellacoom, Wash.
61	162466	Brg.	NORMAN KELLEY	513	497	177.9	36.0	15.0	1905	Buffalo N. Y.
62	168472	Brg.	Norman D. Colburn	236	236	97.0	25.8	10.1	1913	Kingston, N. Y.
63	164354	Drg.	NORMAN H. DAVIS	664	501	150.0	40.0	11.0	1911	Sparrows Point, Md.
64	214440	Brg.	[9] NORSWORTHY	1,955	1,580	252.0	43.7	21.2	1916	Toledo, Ohio.
65	168423	Brg.	North Cliff	553	553	104.4	33.2	8.2	1919	Kingston, N. Y.
66	162182	Scw.	North Coast	46	46	55.3	24.0	4.4	1904	Seattle, Wash.
67	162294	Brg.	[10] North Cross	348	348	109.3	27.1	11.3	1904	Rondout, N. Y.

[1] Formerly barge Scully Boys.
[2] Formerly barge Mayor Scully.
[3] Formerly barge Tim-Buc-Tu.
[4] Formerly barge Congressman Scully.
[5] Formerly barge Flubby Dub.
[6] Formerly barge Steve Scully.
[7] Formerly barge Jaxon.

Line No.	Service	Crew	Name of owner	Home port	Address of owner
1	Frt.	1	New York Central R. R. Co. (N. Y.)	New York, N. Y	6 Beaver Street.
2	Frt.	1	Louis O'Donnell	do	44 Whitehall Street.
3	Frt.	0	Alexander S. Murphy	do	2710 Grand Central Terminal.
4	Frt.	1	Bronx Barge Corportaion (N. Y.)	do	One hundred and fifty-second Street and Harlem River Drive
5	Frt.	0	D. J. Halferty	Seattle, Wash	Alaska Building.
6	Frt.	1	Alexandria Bay Canada Ferry Co. (N. Y.)	Cape Vincent, N. Y	Alexandria Bay, N. Y.
7	Msc.	0	K. Wik	Seattle, Wash	Bremerton, Wash.
8	Frt.	0	Welding & Independent Fisheries Co. (Wash.)	do	
9	Frt.	1	Neptune Line (Del.)	New York, N. Y	25 Beaver Street.
10	Frt.	1	do	do	Do.
11	Frt.	1	do	do	Do.
12	Frt.	1	do	do	Do.
13	Frt.	1	do	do	Do.
14	Frt.	1	do	do	Do.
15	Frt.	1	Southern Pacific Co. (Ky.)	do	Pier 49, North River.
16	Fsh.	1	A. & P. Products Corporation (N. Y.)	Ketchikan, Alaska	
17	Tnk	1	Gulf Refining Co	Port Arthur, Tex	West Port Arthur, Tex.
18	Frt.	1	Patrick F. Cahill	Albany, N. Y	Kingston, N. Y.
19	Frt.	1	Southern Pacific Co. (Ky.)	New York, N. Y	Pier 49, North River.
20	Frt.	2	B. & O. R. R. Co. (Md.)	Baltimore, Md	Baltimore and Charles Streets.
21	Frt.	1	New York Central R. R. Co. (N. Y.)	New York, N. Y	6 Beaver Street.
22	Frt.	1	Turney Transportation Co. (Del.)	Wilmington, Del	27 West Tenth Street.
23	Frt.	1	New York Central R. R. Co. (N. Y.)	New York, N. Y	6 Beaver Street.
24	Frt.	1	General Chemical Co. (N. Y.)	do	40 Rector Street.
25	Frt.	1	James McWilliams Blue Line (N. J.)	do	1 Broadway.
26	Frt.	1	New York Central R. R. Co. (N. Y.)	do	6 Beaver Street.
27	Frt.	1	Clyde Steamship Co. (Me.)	do	Pier 36, North River.
28	Pas.	1	W. M. Hines	St. Louis, Mo	Newport, Ark.
29	Frt.	1	New York Central R. R. Co. (N. Y.)	New York, N. Y	6 Beaver Street.
30	Frt.	1	National Lighterage Co. (N. Y.)	do	Pier 49, North River.
31	Frt.	0	American Yukon Navigation Co. (W. Va.)	St. Michael, Alaska	
32	Frt.	2	International Elevating Co. (N. J.)	New York, N. Y	101 Produce Exchange.
33	Tnk.	2	New York Central R. R. Co. (N. Y.)	do	6 Beaver Street.
34	Tnk.	2	do	do	Do.
35	Tnk.	1	do	do	Do.
36	Tnk.	1	do	do	Do.
37	Frt.	1	Atlantic Lighterage Corporation (N. Y.)	do	17 Battery Place.
38	Frt.	0	Booth Fisheries Co. (Del.)	Seattle, Wash	Foot Wall Street.
39	Frt.	1	New York Central R. R. Co. (N. Y.)	New York, N. Y	6 Beaver Street.
40	Frt.	5	Holloway Sand Co. (N. Y.)	Buffalo, N. Y	Andrews Building.
41	Frt.	1	Southern Transportation Co. (N. J.)	Philadelphia, Pa	Commercial Trust Co.
42	Frt.	11	Duluth Superior Dredging Co. (Minn.)	Duluth, Minn	Foot Forty-fifth Avenue W.
43	Frt.	1	Shippers Navigation Co. (N. Y.)	Oswego, N. Y	Syracuse, N. Y.
44	Fsh.	0	Fidalgo Island Canning Co. (Me.)	Ketchikan, Alaska	
45	Frt.	1	Sheridan & Co	Philadelphia, Pa	127 Walnut Street.
46	Frt.	1	Anthony O'Boyle	New York, N. Y	11 Moore Street.
47	Pas.	1	Nina Curtis	St. Louis, Mo	Caruthersville, Mo.
48	Frt.	1	Union Oil Co. (Calif.)	Los Angeles, Calif	Union Oil Building.
49	Tnk.	1	do	do	Do.
50	Frt.	0	San Juan Fishing & Packing Co. (Wash.)	Seattle, Wash	Foot Stacy Street.
51	Frt.	1	Empire Limestone Co. (N. Y.)	Buffalo, N. Y	19 Hudson Street.
52	Frt.	1	do	do	Do.
53	Dge.	20	Northern Dredge & Dock Co	Minneapolis, Minn	424 Metropolitan Bank Building.
54	Frt.	1	Southern Transportation Co. (N. J.)	Philadelphia, Pa	Commercial Trust Building.
55	Frt.	1	Nicholas N. Peterson	New York, N. Y	Hoboken, N. J.
56	Frt.	1	New York & Albany Lighterage Co. (N. Y.)	do	Pier 39, North River.
57	Frt.	1	George W. Dunbar	Albany, N. Y	Waterford, N. Y.
58	Frt.	1	National Lighterage Co. (N. Y.)	New York, N. Y	Pier 49, North River.
59	Frt.	1	Clyde Steamship Co. (Me.)	do	Do.
60	Frt.	0	George Scofield Co. (Wash.)	Tacoma, Wash	1533 Dock Street.
61	Frt.	6	Kelley Island Lime & Transport Co. (Ohio)	Sandusky, Ohio	
62	Frt.	1	James F. Dwyer	Albany, N. Y	Kingston, N. Y.
63	Frt.	5	Bowers Southern Dredging Co. (Tex.)	Galveston, Tex	American National Insurance Building.
64	Tnk.	17	American Petroleum Co. (Tex.)	Houston, Tex	806 Main Street.
65	Frt.	1	Warner Sugar Refining Co. (N. J.)	New York, N. Y	Edgewater, N. J.
66	Frt.	0	E. H. Pfoffle	Nome, Alaska	Council, Alaska.
67	Frt.	1	Thomas A. Tucker	New York, N. Y	Room 1022, 24 State Street.

[8] Formerly barge Uranus.

[9] Formerly barge (a Twilite. b Standtow No. 1.

[10] Formerly barge (a Elizabeth H. Gross. b Iron Cross.

Line No.	Official No.	Rig	Name of vessel	Tonnage		Register dimensions			When built	Where built
				Gross	Net	Length	Breadth	Depth		
						Feet	*Feet*	*Feet*		
1	167196	Brg.	Northern No. 11	1,041	979	203.6	38.4	14.1	1918	Solomons, Md.
2	167113	Brg.	Northern No. 16	760	711	204.2	30.0	12.9	1917	do.
3	167144	Brg.	Northern No. 19	739	686	202.4	30.2	12.8	1918	Baltimore, Md.
4	167352	Brg.	Northern No. 20	745	692	202.6	30.1	12.8	1918	do.
5	167361	Brg.	Northern No. 21	735	679	202.9	30.1	12.7	1918	do.
6	168698	Brg.	Northfield	481	481	100.0	32.3	8.8	1923	Brooklyn, N. Y.
7	167507	Scw.	Northland No. 3	30	30	56.3	15.9	4.1	1919	Bellingham, Wash.
8	167508	Scw.	Northland No. 4	30	30	56.3	15.9	4.1	1919	do.
9	166366	Brg.	Northport	242	235	100.7	34.8	7.4	1916	Wilmington, Del.
10	163233	Scw.	North Shore No. 1	137	137	83.8	30.5	6.5	1907	Tacoma, Wash.
11	67428	Brg.	North Star	239	239	104.2	21.4	10.5	1900	South Rondout, N. Y.
12	67417	Brg.	Norwood	110	95	75.5	25.2	7.1	1900	Brooklyn, N. Y.
13	168933	Scw.	Nuka	18	18	40.0	16.0	3.6	1924	Seward, Alaska.
14	164654	Brg.	No. 00	98	98	84.0	26.0	6.4	1909	Koggiung, Alaska.
15	163733	Scw.	No. 1	44	44	54.2	20.0	5.0	1903	Houghton, Mich.
16	164381	Brg.	No. 1	462	462	125.0	36.1	12.3	1904	Wilmington, Del.
17	164435	Scw.	No. 1	79	79	93.2	22.0	4.5	1895	Oshkosh, Wis.
18	164656	Brg.	No. 1	98	98	84.0	26.0	6.4	1903	Nushagak, Alaska.
19	164951	Scw.	No. 1 (steel)	269	269	130.4	34.0	6.4	1909	Buffalo, N. Y.
20	165074	Drg.	No. 1	179	179	70.0	26.0	6.6	1912	Detroit, Mich.
21	165276	Scw.	No. 1	34	34	48.3	21.5	4.5	1910	Green Bay, Wis.
22	165419	Scw.	No. 1	11	11	40.7	12.1	2.9	1913	Sunny Point, Alaska.
23	165648	Scw.	No. 1	50	50	60.0	18.6	5.4	1909	Green Bay, Wis.
24	166358	Brg.	No. 1	37	37	50.0	19.7	4.3	1907	Toledo, Ohio.
25	167665	Brg.	No. 1	120	117	92.3	22.0	7.0	1919	Baltimore, Md.
26	168004	Brg.	No. 1	100	100	139.7	24.0	3.1	1919	Oshkosh, Wis.
27	168595	Brg.	No. 1 (steel)	318	295	129.3	34.0	7.6	1921	Pensacola, Fla.
28	67454	Brg.	Number One	531	401	132.5	35.0	11.1	1901	Baltimore, Md.
29	168968	Brg.	Number 1	18	18	51.2	16.3	3.1	1922	Stevenson, Wash.
30	67338	Scw.	No. 2	85	85	77.0	26.2	5.1	1887	Duluth, Minn.
31	67402	Scw.	No. 2	253	253	81.0	60.2	5.2	1890	do.
32	162519	Brg.	No. 2	107	107	104.0	23.3	5.4	1910	Oshkosh, Wis.
33	163076	Drg.	No. 2	236	236	79.5	27.8	7.6	1887	Milwaukee, Wis.
34	163732	Drg.	No. 2	110	110	76.0	31.6	5.7	1889	Houghton, Mich.
35	164556	Drg.	No. 2	320	320	95.0	30.4	8.1	1883	Manitowoc, Wis.
36	164658	Brg.	No. 2	98	98	84.0	26.0	6.4	1903	Nushagak, Alaska.
37	166359	Brg	No. 2	20	20	47.0	16.0	3.0	1912	Marine City, Mich.
38	167666	Brg.	No. 2	271	268	92.3	22.0	7.0	1919	Baltimore, Md.
39	168005	Brg.	No. 2	100	100	139.7	24.0	3.1	1919	Oshkosh, Wis.
40	168938	Scw.	No. 2	12	12	40.5	14.0	2.9		Rockport, Ont.
41	67297	Brg.	No. 3	574	574	230.0	35.0	8.7	1892	Noank, Conn.
42	162235	Brg.	No. 3	80	80	75.0	22.0	6.0	1897	Detroit, Mich.
43	163160	Scw.	No. 3 (steel)	617	617	136.0	36.0	12.6	1907	Manitowoc, Wis.
44	163823	Scw.	No. 3	355	355	103.3	32.2	10.9	1909	Duluth, Minn.
45	164053	Scw.	No. 3	190	190	108.4	27.4	7.8	1893	Sheboygan, Wis.
46	164511	Brg.	No. 3	463	463	124.9	36.2	12.3	1907	Wilmington, Del.
47	164593	Brg.	No. 3	58	58	50.0	20.0	3.4	1891	Detroit, Mich.
48	166285	Scw.	No. 3 (steel)	175	175	75.9	30.3	7.5	1915	Buffalo, N. Y.
49	166360	Brg.	No. 3	22	22	46.7	16.0	3.6	1912	Marine City, Mich.
50	168006	Brg.	No. 3	100	100	139.7	24.0	3.1	1919	Oshkosh, Wis.
51	168414	Brg.	No. 3	169	169	97.3	28.0	7.0	1922	Seaford, Del.
52	67324	Brg.	No. 4	591	591	232.5	35.8	8.5	1897	Noank, Conn.
53	163161	Scw.	No. 4 (steel)	617	617	136.0	36.0	12.6	1907	Manitowoc, Wis.
54	163734	Scw.	No. 4	90	90	64.4	21.0	8.2	1900	Houghton, Mich.
55	163824	Scw.	No. 4	355	355	103.3	32.2	10.9	1909	Duluth, Minn.
56	164057	Drg.	No. 4	332	332	100.6	29.8	8.1	1890	Milwaukee, Wis.
57	164382	Brg.	No. 4	462	462	125.0	36.1	12.3	1906	Wilmington, Del.
58	165722	Brg.	No. 4	172	172	139.0	22.0	6.4	1914	Oshkosh, Wis.
59	167679	Brg.	No. 4	271	267	92.6	22.0	7.0	1919	Baltimore, Md.
60	168095	Brg.	No. 4	252	248	120.0	34.0	6.5	1920	Pascagoula, Miss.
61	168344	Scw.	No. 4	15	15	31.0	13.0	4.0	1921	Dry Bay, Alaska.
62	168367	Brg.	No. 4	109	109	141.0	24.0	3.4	1921	Oshkosh, Wis.
63	169132	Brg.	No. 4	170	170	97.0	28.2	7.2	1924	Seaford, Del.
64	67485	Brg.	No. 5	41	41	62.0	20.0	4.0	1902	Wells Island, N. Y.
65	163509	Scw.	No. 5	618	618	140.5	36.2	12.9	1908	Duluth, Minn.
66	164291	Brg.	No. 5	17	17	42.0	16.0	3.0	1902	Detroit, Mich.
67	165766	Brg.	No. 5	149	149	137.0	21.0	6.0	1914	Oshkosh, Wis.
68	167687	Brg.	No. 5	271	268	92.5	22.0	7.0	1919	Baltimore, Md.
69	168368	Brg.	No. 5	109	109	141.0	24.0	3.4	1921	Oshkosh, Wis.
70	162455	Brg.	No. 6	284	284	110.0	34.0	9.0	1901	Wilmington, Del.
71	167692	Brg.	No. 6	284	281	92.5	22.9	7.0	1919	Baltimore, Md.
72	168154	Brg.	No. 6	162	162	137.7	23.0	6.4	1916	Oshkosh, Wis.
73	169241	Drg.	[1] No. 6	326	254	96.3	35.0	8.2	1912	Oswego, N. Y.
74	163077	Drg.	No. 7	292	292	89.8	30.8	7.2	1891	Sheboygan, Wis.
75	163116	Scw.	No. 7	97	97	72.0	23.2	5.6	1907	Detroit, Mich.
76	163737	Scw.	No. 7	142	142	90.7	22.0	8.6	1898	Houghton, Mich.

[1] Formerly U. S. Eng. dredge Sodus

Line No.	Service	Crew	Name of owner	Home port	Address of owner
1	Frt.	1	Northern Barge Corporation (Del.)	Wilmington, Del	Equitable Building.
2	Frt.	3	do	do	Do.
3	Frt.	6	do	do	Do.
4	Frt.	3	R. Duke Wathen	Baltimore, Md	Pratt and Frederick Streets.
5	Frt.	3	Northern Barge Corporation	Wilmington, Del	Equitable Building.
6	Frt.	1	New York Central R. R. Co. (N. Y.)	New York, N. Y	6 Beaver Street.
7	Fsh.	0	Anette Island Packing Co. (Wash.)	Seattle, Wash	
8	Fsh.	0	do	do	
9	Frt.	1	New York & Cuba Mail Steamship Co. (Me.)	New York, N. Y	Foot Wall Street.
10	Frt.	0	Foss Launch & Tug Co.[1] (Wash.)	Tacoma, Wash	400 Dock Street.
11	Frt.	0	Red Star Towing & Transportation Co. (W.Va.)	New York, N. Y	17 Battery Place.
12	Frt.	1	New York Central R. R. Co. (N. Y.)	do	6 Beaver Street.
13	Msc.	0	Alaska Hills Mines Corporation (Alaska)	Seward, Alaska	Nuka Bay, Alaska.
14	Frt.	0	Alaska Packers Association (Calif.)	Unalaska, Alaska	Nushagak, Alaska.
15	Frt.	2	Zenith Dredge Co. (Minn.)	Duluth, Minn	303 Glencoe Building.
16	Drg.	1	M. J. Dady Engineering & Contracting Co. (N. Y.).	New York, N. Y	367 Fulton Street (B.).
17	Frt.	2	Cook & Brown Lime Co. (Wis.)	Milwaukee, Wis	Oshkosh, Wis.
18	Frt.	0	Alaska Packers Association (Calif.)	Unalaska, Alaska	Nushagak, Alaska.
19	Frt.	2	Duluth-Superior Dredging Co. (Minn.)	Duluth, Minn	205 Exchange Building.
20	Drg.	6	Bechill Dredging Co. (Mich.)	Detroit, Mich	625 Moffat Building.
21	Pld.	1	Herman A. Greiling	Milwaukee, Wis	Green Bay, Wis.
22	Fsh.	0	George Inlet Packing Co. (Oreg.)	Ketchikan, Alaska	George Inlet, Alaska.
23	Frt.	1	Menominee River Tug Co. (Mich.)	Milwaukee, Wis	Menominee, Mich.
24	Pld.	0	J. H. Baer	Port Huron, Mich	3129 Gratiot Avenue.
25	Frt.	2	Hearn Oil Co. (Del.)	Wilmington, Del	Third and Converse Streets.
26	Frt.	1	J. C. Kimberly	Milwaukee, Wis	Kimberly, Wis.
27	Tnk.	2	Belcher Asphalt Paving Co. (Fla.)	Miami, Fla	1217 North Bayshore Drive.
28	Frt.	5	Rapid Coaling & Transfer Co. (Del.)	Baltimore, Md	906 Keyser Building.
29	Frt.	1	C. T. Smith	Stevenson, Wash	Portland, Oreg.
30	Frt.	0	Great Lakes Dredge & Dock Co. (N. J.)	Duluth, Minn	First National Bank Building.
31	Frt.	0	Marine Iron & Shipbuilding Co. (Minn.)	do	Foot Eleventh Avenue W.
32	Frt.	2	Cook & Brown Lime Co. (Wis.)	Milwaukee, Wis	Oshkosh, Wis.
33	Frt.	1	Great Lakes Dredge & Dock Co. (N. J.)	Duluth, Minn	First National Bank Building.
34	Drg.	8	Zenith Dredge Co. (Minn.)	do	303 Glencoe Building.
35	Drg.	2	Arthur H. Pitz	Milwaukee, Wis	Manitowoc, Wis.
36	Frt.	0	Alaska Packers Association (Wash.)	Unalaska, Alaska	Nushagak, Alaska.
37	Pld.	0	J. H. Baer	Port Huron, Mich	3129 Gratiot Avenue.
38	Frt.	1	Intra-Coastal Corporation (Del.)	New York, N. Y	974 East Eighth Street (B.).
39	Frt.	1	J. C. Kimberly	Milwaukee, Wis	Kimberly, Wis.
40	Frt.	1	J. B. & R. L. Reid	Cape Vincent, N. Y	Alexandria Bay, N. Y.
41	Frt.	1	Havemeyers & Elder (N. Y.)	New York, N. Y	129 Front Street.
42	Frt.	1	M. Sullivan Dredging Co. (Mich.)	Detroit, Mich	853 Iroquois Building.
43	Frt.	2	Duluth-Superior Dredging Co. (Minn.)	Duluth, Minn	205 Exchange Building.
44	Frt.	2	do	do	Do.
45	Frt.	0	Great Lakes Dredge & Dock Co. (N. J.)	do	First National Bank Building.
46	Drg.	2	M. J. Dady Engineering & Contracting Co. (N. Y.).	New York, N. Y	367 Fulton Street (B.).
47	Frt.	4	Candler Dock & Dredge Co. (Mich.)	Detroit, Mich	8145 Medina Street.
48	Frt.	1	Dunbar & Sullivan Dredging Co. (N. Y.)	Buffalo, N. Y	Erie County Bank Building.
49	Frt.	0	J. H. Baer	Port Huron, Mich	3129 Gratiot Avenue.
50	Frt.	1	J. C. Kimberly	Milwaukee, Wis	Kimberly, Wis.
51	Frt.	0	A. P. Vane	Wilmington, Del	Seaford, Del.
52	Fer.	1	Havemeyers & Elder (N. Y.)	New York, N. Y	129 Front Street.
53	Frt.	2	Duluth-Superior Dredging Co. (Minn.)	Duluth, Minn	205 Exchange Building.
54	Frt.	2	Zenith Dredge Co. (Minn.)	do	303 Glencoe Building.
55	Frt.	2	Duluth-Superior Dredging Co. (Minn.)	do	205 Exchange Building.
56	Frt.	1	Great Lakes Dredge & Dock Co. (N. J.)	do	First National Bank Building.
57	Drg.	1	M. J. Dady Engineering & Contracting Co. (N. Y.).	New York, N. Y	367 Fulton Street (B.).
58	Frt.	2	Cook & Brown Lime Co. (Wis.)	Milwaukee, Wis	Oshkosh, Wis.
59	Frt.	1	S. C. Loveland Co. (Del.)	Philadelphia, Pa	151 South Front Street.
60	Frt.	1	Huasteca Petroleum Co. (Me.)	Los Angeles, Calif	Security Building.
61	Fsh.	0	Chas. W. Johnson	Juneau, Alaska	Hoonah, Alaska.
62	Frt.	1	Fox River Navigation Co. (Wis.)	Milwaukee, Wis	Kimberly, Wis.
63	Frt.	1	Seaford Marine Ry	Wilmington, Del	Seaford, Del.
64	Frt.	1	William Slate	Cape Vincent, N. Y	Alexandria Bay, N. Y.
65	Frt.	2	Duluth-Superior Dredging Co. (Minn.)	Duluth, Minn	205 Exchange Building.
66	Frt.	4	Candler Dock & Dredge Co. (Mich.)	Detroit, Mich	8145 Medina Street.
67	Frt.	2	Cook & Brown Lime Co. (Wis.)	Milwaukee, Wis	Oshkosh, Wis.
68	Frt.	1	Intra-Coastal Corporation (Del.)	New York, N. Y	59 Pearl Street.
69	Frt.	1	Fox River Navigation Co. (Wis.)	Milwaukee, Wis	Kimberly, Wis.
70	Drg.	2	M. J. Dady Engineering & Contracting Co. (N. Y.).	New York, N. Y	367 Fulton Street (B.).
71	Frt.	1	Intra-Coastal Corporation (Del.)	do	59 Pearl Street.
72	Frt.	2	Cook & Brown Lime Co. (Wis.)	Milwaukee, Wis	Oshkosh, Wis.
73	Drg.	1	Greiling Bros. Co	do	Green Bay, Wis.
74	Frt.	1	Great Lakes Dredge & Dock Co. (N. J.)	Duluth, Wis	First National Bank Building.
75	Frt.	1	M. Sullivan Dredging Co. (Mich.)	Detroit, Mich	853 Iroquois Building.
76	Frt.	2	Zenith Dredge Co. (Minn.)	Duluth, Minn	303 Glencoe Building.

Line No.	Official No.	Rig	Name of vessel	Tonnage		Register dimensions			When built	Where built
				Gross	Net	Length	Breadth	Depth		
						Feet	*Feet*	*Feet*		
1	164054	Scw.	No. 7	151	151	96.8	24.6	7.8	1892	Sheboygan, Wis.
2	165250	Scw.	No. 7	115	115	89.0	23.0	6.9	1913	Duluth, Minn.
3	168096	Brg.	No. 7	252	248	120.0	34.0	6.5	1920	Pascagoula, Miss.
4	168155	Brg.	No. 7	144	144	138.5	22.2	5.6	1918	Oshkosh, Wis.
5	67291	Brg.	No. 8	572	572	231.5	35.0	8.8	1891	Noank, Conn.
6	164512	Brg.	No. 8	463	463	124.9	36.2	12.3	1907	Wilmington, Del.
7	165251	Scw.	No. 8	115	115	89.0	23.0	6.9	1913	Duluth, Minn.
8	167716	Brg.	No. 8	293	288	91.8	22.8	7.0	1919	Baltimore, Md.
9	168156	Brg.	No. 8	145	145	140.0	22.0	5.6	1920	Oshkosh, Wis.
10	67381	Brg.	No. 9	242	242	101.8	32.5	8.7	1898	Brooklyn, N. Y.
11	162259	Scw.	No. 9	362	362	109.0	34.0	12.0	1903	Wilmington, Del.
12	163078	Drg.	No. 9 (steel)	959	959	132.0	44.4	12.8	1906	Buffalo, N. Y.
13	164513	Brg.	No. 9	485	485	125.6	36.2	12.8	1907	Baltimore, Md.
14	166159	Scw.	No. 9	240	240	128.0	26.0	9.2	1902	Cleveland, Ohio.
15	167828	Brg.	No. 9	282	277	92.3	22.9	6.7	1920	Baltimore, Md.
16	67383	Brg.	No. 10	200	200	92.7	30.9	8.1	1898	Grassy Point, N. Y.
17	162268	Scw.	No. 10	362	362	109.0	34.0	12.0	1903	Wilmington, Del.
18	163481	Brg.	No. 10	254	254	140.2	32.2	6.7	1907	Gildersleeve, Conn.
19	168142	Brg.	No. 10	85	85	38.5	20.0	6.1	1918	Jersey City, N. J.
20	168606	Scw.	No. 10	229	229	120.0	32.0	7.5	1914	Seneca Falls, N. Y.
21	67467	Brg.	No. 11	333	333	133.5	35.6	7.3	1901	Chelsea, Mass.
22	162321	Scw.	No. 11 (steel)	420	420	125.6	30.2	12.2	1904	Ferrysburg, Mich.
23	168853	Scw.	No. 11	272	272	120.0	32.0	7.5	1914	Seneca Falls, N. Y.
24	168974	Scw.	No. 11	51	51	59.5	25.2	4.0	1918	Manitowoc, Wis.
25	67335	Brg.	No. 12	176	161	98.0	31.0	7.2	1897	Noank, Conn.
26	67477	Brg.	No. 12	725	725	260.4	36.8	9.4	1902	do.
27	163758	Scw.	No. 12 (composite)	418	418	124.3	36.7	9.6	1907	Cleveland, Ohio.
28	164540	Scw.	No. 12	550	550	132.0	41.0	11.8	1907	Pascagoula, Miss.
29	168173	Scw.	No. 12	172	172	95.3	26.0	9.5	1921	Duluth, Minn.
30	168921	Scw.	No. 12	272	272	120.0	32.0	7.5	1914	Seneca Falls, N. Y.
31	168975	Scw.	No. 12	27	27	42.0	23.4	3.3	1909	Manitowoc, Wis.
32	67470	Brg.	No. 13	349	338	132.9	35.6	7.6	1901	Chelsea, Mass.
33	164541	Scw.	No. 13	550	550	132.0	41.0	11.8	1907	Mobile, Ala.
34	168976	Scw.	No. 13	59	59	53.2	28.3	4.5	1892	Sheboygan, Wis.
35	169260	Scw.	No. 13	102	102	77.4	26.0	5.9	1925	Duluth, Minn.
36	164058	Scw.	No. 14	181	181	111.2	24.0	8.4	1896	Milwaukee, Wis.
37	164542	Scw.	No. 14	550	550	132.0	41.0	11.8	1908	Pascagoula, Miss.
38	164558	Scw.	No. 14	277	277	96.5	27.2	11.2	1908	Green Bay, Wis.
39	168977	Scw.	No. 14	42	42	44.5	25.7	4.3	1892	Sheboygan, Wis.
40	164059	Scw.	No. 15	258	258	120.0	27.9	10.0	1900	Milwaukee, Wis.
41	164560	Scw.	No. 15	201	201	103.2	28.3	8.2	1909	Green Bay, Wis.
42	164796	Scw.	No. 15	152	152	107.0	34.0	8.2	1912	Wilmington, Del.
43	162885	Scw.	No. 16	231	231	102.0	28.0	9.0	1903	Toledo, Ohio.
44	164000	Scw.	No. 16 (steel)	451	451	137.0	32.0	11.4	1908	Ferrysburg, Mich.
45	164060	Scw.	No. 16	258	258	120.0	27.9	10.0	1900	Milwaukee, Wis.
46	164557	Scw	No. 16	214	214	85.2	27.9	9.0	1909	Green Bay, Wis.
47	164797	Scw.	No. 16	152	152	107.0	34.0	8.3	1912	Wilmington, Del.
48	168008	Scw.	No. 16	285	279	112.7	33.5	8.9	1919	Greenbush, Mass.
49	162943	Scw.	No. 17 (steel)	206	206	99.9	26.1	9.0	1906	Manitowoc, Wis.
50	168009	Scw.	No. 17	284	279	112.7	33.5	8.9	1920	Greenbush, Mass.
51	163205	Scw	No. 18 (steel)	394	394	125.0	30.0	12.0	1907	Ferrysburg, Mich.
52	164062	Scw.	No. 18	350	350	125.4	30.0	11.4	1903	Milwaukee, Wis.
53	168010	Scw.	No. 18	284	279	112.7	33.5	8.9	1920	Greenbush, Mass.
54	164030	Scw.	No. 19	382	382	125.0	30.0	11.4	1903	Milwaukee, Wis.
55	168011	Scw.	No. 19	284	279	112.7	33.5	8.9	1920	Greenbush, Mass.
56	168978	Scw.	No. 19	75	75	51.0	30.5	5.7	1892	Manitowoc, Wis.
57	162646	Scw.	No. 20 (steel)	772	772	162.0	40.2	12.5	1905	do.
58	164031	Scw.	No. 20 (steel)	439	439	129.0	30.6	12.0	1904	do.
59	164559	Scw.	No. 20	289	289	120.5	29.4	9.3	1911	Green Bay, Wis.
60	168012	Scw.	No. 20	284	279	112.7	33.5	8.9	1920	Greenbush, Mass.
61	169203	Scw.	No. 20	581	581	140.7	38.0	10.6	1907	Wilmington, Del.
62	163759	Scw.	No. 21 (steel)	974	974	180.1	37.4	13.8	1907	Manitowoc, Wis.
63	164032	Scw.	No. 21 (steel)	872	872	180.0	39.8	13.0	1906	do.
64	165280	Scw.	No. 21	297	297	125.8	33.3	8.4	1904	Milwaukee, Wis.
65	167451	Brg.	No. 21 [1]	287	287	112.3	33.2	9.0	1910	Rondout, N. Y.
66	168021	Scw.	No. 21	84	84	96.7	17.6	5.8	1909	Phoenix, N. Y.
67	168284	Scw.	No. 21	284	279	112.7	33.5	8.9	1921	Greenbush, Mass.
68	168979	Scw.	No. 21	196	196	102.3	31.3	7.1	1923	Manitowoc, Wis.
69	168980	Scw.	No. 22	104	104	78.7	22.2	7.3	1900	Kewaunee, Wis.
70	169204	Scw.	No. 22	581	581	140.7	38.0	10.6	1908	Wilmington, Del.
71	168981	Scw.	No. 23	104	104	78.7	22.2	7.3	1900	Kewaunee, Wis.
72	169205	Scw.	No. 23	581	581	140.7	38.0	10.6	1908	Wilmington, Del.
73	67349	Scw.	No. 24	254	254	118.0	28.9	9.3	1897	Duluth, Minn.

[1] Formerly barge G. W. Patterson.

Line No.	Service	Crew	Name of owner	Home port	Address of owner
1	Frt.	1	Great Lakes Dredge & Dock Co. (N. J.)	Duluth, Minn	First National Bank Building.
2	Frt.	0	Duluth-Superior Dredging Co. (Minn.)	do	205 Exchange Building.
3	Frt.	1	Huasteca Petroleum Co. (Me.)	Los Angeles, Calif	Security Building.
4	Frt.	2	Cook & Brown Lime Co. (Wis.)	Milwaukee, Wis	Oshkosh, Wis.
5	Fer.	1	Havemeyers & Elder (N. Y.)	New York, N. Y	129 Front Street.
6	Frt.	0	M. J. Dady Engineering & Contracting Co. (N. Y.).	do	367 Fulton Street (B.).
7	Frt.	0	Duluth-Superior Dredging Co. (Minn.)	Duluth, Minn	205 Exchange Building.
8	Frt.	1	Intra-Coastal Corporation (Del.)	New York, N. Y	59 Pearl Street.
9	Frt.	2	Cook & Brown Lime Co. (Wis.)	Milwaukee, Wis	Oshkosh, Wis.
10	Frt.	1	James P. McAllister	New York, N. Y	24 State Street.
11	Frt.	1	Dunbar & Sullivan Dredging Co. (N. Y.)	Buffalo, N. Y	Erie County Bank Building.
12	Frt.	15	Great Lakes Dredge & Dock Co. (N. J.)	Duluth, Minn	First National Bank Building.
13	Drg.	2	M. J. Dady Engineering & Contracting Co. (N. Y.).	New York, N. Y	367 Fulton Street (B.).
14	Frt.	0	City of Detroit (Mich.)	Detroit, Mich	Municipal Building.
15	Frt.	1	Intra-Coastal Corporation (Del.)	New York, N. Y	59 Pearl Street.
16	Frt.	1	James P. McAllister	do	24 State Street.
17	Frt.	0	Dunbar & Sullivan Dredging Co. (N. Y.)	Buffalo, N. Y	Erie County Bank Building.
18	Frt.	1	P. F. & W. A. Kane	New York, N. Y	Forty-sixth Street and East River.
19	Frt.	3	Keystone Welding & Engineering Co. (Del.)	Philadelphia, Pa	Insurance Building.
20	Frt.	1	Dunbar & Sullivan Dredging Co. (N. Y.)	Buffalo, N. Y	Erie County Bank Building.
21	Frt.	1	Serefina O. Chiarello	New York, N. Y	15 Moore Street.
22	Frt.	1	M. Sullivan Dredging Co. (Mich.)	Detroit, Mich	853 Iroquois Building.
23	Frt.	1	Dunbar & Sullivan Dredging Co. (N. Y.)	Buffalo, N. Y	Erie County Bank Building.
24	Msc.	1	McMullen & Pitz Construction Co. (Wis.)	Milwaukee, Wis	Manitowoc, Wis.
25	Frt.	1	Bartley Scow Co. (N. Y.)	New York, N. Y	59 Pearl Street.
26	Fer.	1	Havemeyers & Elder (N. Y.)	do	129 Front Street.
27	Frt.	0	Great Lakes Dredge & Dock Co. (N. J.)	Duluth, Minn	First National Bank Building.
28	Drg.	2	M. J. Dady Engineering & Contracting Co. (N. Y.).	New York, N. Y	367 Fulton Street (B.)
29	Frt.	0	Zenith Dredge Co. (Minn.)	Duluth, Minn	303 Glencoe Building.
30	Frt.	1	Dunbar & Sullivan Dredging Co. (N. Y.)	Buffalo, N. Y	Erie County Bank Building.
31	Msc.	1	McMullen & Pitz Construction Co. (Wis.)	Milwaukee, Wis	Manitowoc, Wis.
32	Frt.	1	Serefina O. Chiarello	New York, N. Y	15 Moore Street.
33	Drg.	2	M. J. Dady Engineering & Contracting Co. (N. Y.).	do	367 Fulton Street (B.).
34	Msc.	1	McMullen & Pitz Construction Co. (Wis.)	Milwaukee, Wis	Manitowoc, Wis.
35	Msc.	2	Drummond Lighterage Co	Seattle, Wash	3414 Iowa Street.
36	Frt.	1	Great Lakes Dredge & Dock Co. (N. J.)	Duluth, Minn	Foot Twelfth Avenue W.
37	Drg.	2	M. J. Dady Engineering & Contracting Co. (N. Y.).	New York, N. Y	367 Fulton Street (B.).
38	Frt.	1	Herman A. Greiling	Milwaukee, Wis	Green Bay, Wis.
39	Msc.	1	McMullen & Pitz Construction Co. (Wis.)	do	Manitowoc, Wis.
40	Frt.	1	Great Lakes Dredge & Dock Co. (N. J.)	Duluth, Minn	First National Bank Building.
41	Drg.	1	Arthur H. Pitz	Milwaukee, Wis	Manitowoc, Wis.
42	Frt.	1	M. J. Dady Engineering & Contracting Co. (N. Y.).	New York, N. Y	367 Fulton Street.
43	Frt.	0	Great Lakes Dredge & Dock Co. (N. J.)	Duluth, Minn	First National Bank Building.
44	Frt.	0	do	do	Do.
45	Frt.	0	do	do	Do.
46	Drg.	1	Arthur H. Pitz	Milwaukee, Wis	Manitowoc, Wis.
47	Frt.	1	M. J. Dady Engineering & Contracting Co. (N. Y.).	New York, N. Y	367 Fulton Street.
48	Frt.	1	Boston Sand & Gravel Co. (Md.)	Boston, Mass	88 Broad Street.
49	Frt.	0	M. Sullivan Dredging Co. (Mich.)	Detroit, Mich	853 Iroquois Building.
50	Frt.	1	Boston Sand & Gravel Co. (Md.)	Boston, Mass	88 Broad Street.
51	Frt.	1	M. Sullivan Dredging Co. (Mich.)	Detroit, Mich	853 Iroquois Building.
52	Frt.	1	Great Lakes Dredge & Dock Co. (N. J.)	Duluth, Minn	First National Bank Building.
53	Frt.	1	Boston Sand & Gravel Co. (Md.)	Boston, Mass	88 Broad Street.
54	Frt.	1	Great Lakes Dredge & Dock Co. (N. J.)	Duluth, Minn	First National Bank Building.
55	Frt.	1	Boston Sand & Gravel Co. (Md.)	Boston, Mass	88 Broad Street.
56	Msc.	1	McMullen & Pitz Construction Co. (Wis.)	Milwaukee, Wis	Manitowoc, Wis.
57	Frt.	0	Great Lakes Dredge & Dock Co. (N. J.)	Duluth, Minn	First National Bank Building.
58	Frt.	1	do	do	Do.
59	Frt.	1	Herman A. Greiling	Milwaukee, Wis	Green Bay, Wis.
60	Frt.	1	Boston Sand & Gravel Co. (Md.)	Boston, Mass	88 Broad Street.
61	Drg.	1	Fred E. Jones Dredging Co. (Del.)	Norfolk, Va	Bank of Commerce Building.
62	Frt.	0	Great Lakes Dredge & Dock Co. (N. J.)	Duluth, Minn	First National Bank Building.
63	Frt.	1	do	do	Do.
64	Lgt.	1	Greiling Bros. Co. (Wis.)	Milwaukee, Wis	Green Bay, Wis.
65	Frt.	1	American Dredging Co. (Pa.)	Philadelphia, Pa	308 Chestnut Street.
66	Frt.	2	Dunbar & Sullivan Dredging Co. (N. Y.)	Buffalo, N. Y	Erie County Bank Building.
67	Frt.	1	Boston Sand & Gravel Co. (Md.)	Boston, Mass	88 Broad Street.
68	Msc.	1	McMullen & Pitz Construction Co. (Wis.)	Milwaukee, Wis	Manitowoc, Wis.
69	Msc.	1	do	do	Do.
70	Drg.	1	Fred E. Jones Dredging Co. (Del.)	Norfolk, Va	Bank of Commerce Building.
71	Msc.	1	McMullen & Pitz Construction Co. (Wis.)	Milwaukee, Wis	Manitowoc, Wis.
72	Drg.	1	Fred E. Jones Dredging Co. (Del.)	Norfolk, Va	Bank of Commerce Building.
73	Frt.	0	Great Lakes Dredge & Dock Co. (N. J.)	Duluth, Minn	First National Bank Building.

Line No.	Official No.	Rig	Name of vessel	Tonnage		Register dimensions			When built	Where built
				Gross	Net	Length	Breadth	Depth		
						Feet	*Feet*	*Feet*		
1	67350	Scw.	No. 25	186	186	125.0	28.6	9.6	1897	Duluth, Minn.
2	168982	Scw.	No. 26	222	222	105.1	28.3	8.8	1923	Manitowoc, Wis.
3	168983	Scw.	No. 26	222	222	105.1	28.3	8.8	1923	do.
4	168734	Brg.	No. 27	128	128	90.0	20.0	8.0	1916	Pittsburgh, Pa.
5	164910	Brg.	No. 28	287	287	103.1	33.2	9.4	1910	Verplanck, N. Y.
6	165620	Brg.	No. 28	186	186	104.9	29.4	6.8	1914	Green Bay, Wis.
7	168735	Brg.	No. 28	128	128	90.0	20.0	8.0	1916	Pittsburgh, Pa.
8	166690	Scw.	No. 29	129	129	86.0	28.6	6.3	1914	Green Bay, Wis.
9	67395	Scw.	No. 30	229	229	118.0	29.0	10.2	1898	Duluth, Minn.
10	166689	Scw.	No. 30	454	454	135.0	33.4	11.8	1916	Green Bay, Wis.
11	67219	Scw.	No. 31	144	144	90.0	29.0	7.0	1881	New Brunswick, N. J.
12	67410	Brg.	No. 33	382	372	160.0	23.6	11.6	1900	Wilmington, Del.
13	163791	Scw.	No. 35 (steel)	420	420	125.6	30.2	12.2	1900	Ferrysburg, Mich.
14	167980	Scw.	No. 38 (steel)	572	572	148.7	36.2	11.8	1908	Manitowoc, Wis.
15	168686	Scw.	No. 42 (steel)	480	480	138.0	32.4	11.9	1911	Ferrysburg, Mich.
16	67294	Brg.	No. 45	194	184	96.0	29.2	8.0	1891	Brooklyn, N. Y.
17	169228	Brg	No. 48 (composite)	247	247	97.4	35.0	8.1	1907	Detroit, Mich.
18	167981	Brg.	No. 60 (steel)	420	420	143.2	30.6	10.6	1912	Ashtabula, Ohio.
19	167982	Brg.	No. 62 (steel)	493	493	150.6	32.2	11.1	1914	do.
20	165735	Scw.	No. 78	681	681	156.0	40.8	13.5	1914	Albany, N. Y.
21	168257	Scw.	No. 100	33	33	49.8	18.4	4.0		Unknown.
22	163134	Brg.	[1] No. 101	261	261	100.0	33.2	9.0	1907	Brooklyn, N. Y.
23	163085	Brg.	[2] No. 102	266	266	100.0	33.3	9.1	1907	do.
24	165940	Brg.	[3] No. 104	246	246	101.8	33.4	8.1	1912	Rondout, N. Y.
25	165941	Brg.	[4] No. 105	238	238	98.8	33.2	8.2	1912	do.
26	163998	Brg.	[5] No. 106	162	162	84.3	30.5	7.3	1908	Kingston, N. Y.
27	163996	Brg.	[6] No. 107	167	167	82.0	30.3	7.6	1907	do.
28	163999	Brg.	[7] No. 108	185	185	86.3	30.2	8.2	1908	Brooklyn, N. Y.
29	51367	Brg.	[8] No. 109	166	166	85.3	30.1	7.5	1900	do.
30	167704	Brg.	No. 110	407	407	90.8	30.0	7.7	1919	do.
31	167703	Brg.	No. 111	407	407	90.8	30.0	7.7	1919	do.
32	167632	Brg.	No. 116 (steel)	320	320	175.0	26.0	10.0	1919	Ambridge, Pa.
33	168733	Brg.	No. 230 (steel)	282	282	135.0	26.0	8.5	1922	Pittsburgh, Pa.
34	168736	Brg.	No. 231 (steel)	282	282	135.0	26.0	8.5	1922	do.
35	168737	Brg.	No. 232 (steel)	282	282	135.0	26.0	8.5	1922	do.
36	168738	Brg.	No. 233 (steel)	282	282	135.0	26.0	8.5	1922	do.
37	168739	Brg.	No. 234	282	282	135.0	26.0	8.5	1922	do.
38	168740	Brg.	No. 235 (steel)	282	282	135.0	26.0	8.5	1922	do.
39	168741	Brg.	No. 236 (steel)	282	282	135.0	26.0	8.5	1922	do.
40	168742	Brg.	No. 237 (steel)	282	282	135.0	26.0	8.5	1922	do.
41	168743	Brg.	No. 238 (steel)	282	282	135.0	26.0	8.5	1922	do.
42	168744	Brg.	No. 239 (steel)	282	282	135.0	26.0	8.5	1922	do.
43	168745	Brg.	No. 240 (steel)	292	292	135.0	27.0	8.5	1923	do.
44	168746	Brg.	No. 241 (steel)	292	292	135.0	27.0	8.5	1923	do.
45	168747	Brg.	No. 242 (steel)	292	292	135.0	27.0	8.5	1923	do.
46	168748	Brg.	No. 243 (steel)	292	292	135.0	27.0	8.5	1923	do.
47	168749	Brg.	No. 244 (steel)	292	292	135.0	27.0	8.5	1923	do.
48	168750	Brg.	No. 245 (steel)	292	292	135.0	27.0	8.5	1923	do.
49	168751	Brg.	No. 246 (steel)	292	292	135.0	27.0	8.5	1923	do.
50	168752	Brg.	No. 247 (steel)	292	292	135.0	27.0	8.5	1923	do.
51	168753	Brg.	No. 248 (steel)	292	292	135.0	27.0	8.5	1923	do.
52	168754	Brg.	No. 249 (steel)	292	292	135.0	27.0	8.5	1923	do.
53	168755	Brg.	No. 267	76	76	90.0	16.0	6.0	1913	do.
54	168756	Brg.	No. 270	76	76	90.0	16.0	6.0	1913	do.
55	168757	Brg.	No. 273	76	76	90.0	16.0	6.0	1913	do.
56	167573	Scw.	No. 275	157	157	92.6	27.7	7.3	1919	Baltimore, Md.
57	168758	Brg.	No. 286	76	76	90.0	16.0	6.0	1913	Pittsburgh, Pa.
58	168759	Brg.	No. 293	76	76	90.0	16.0	6.0	1913	do.
59	168760	Brg.	No. 294	76	76	90.0	16.0	6.0	1913	do.
60	168761	Brg.	No. 301	82	82	90.0	16.0	6.5	1914	do.
61	168762	Brg.	No. 306	87	87	90.0	16.0	7.0	1915	do.
62	168763	Brg.	No. 324	87	87	90.0	16.0	7.0	1915	do.
63	168764	Brg.	No. 333	87	87	90.0	16.0	7.0	1915	do.
64	167568	Scw.	No. 341	157	157	92.5	27.6	7.2	1919	Baltimore, Md.
65	167416	Scw.	No. 352	158	158	93.0	27.7	7.3	1918	do.
66	168765	Brg.	No. 356	87	87	90.0	16.0	7.0	1915	Pittsburgh, Pa.
67	168766	Brg.	No. 357	128	128	90.0	20.0	8.0	1916	do.
68	168767	Brg.	No. 358	128	128	90.0	20.0	8.0	1916	do.
69	168768	Brg.	No. 359	128	128	90.0	20.0	8.0	1916	do.
70	168769	Brg.	No. 360	128	128	90.0	20.0	8.0	1916	do.
71	168770	Brg.	No. 361	128	128	90.0	20.0	8.0	1916	do.
72	168771	Brg.	No. 362	128	128	90.0	20.0	8.0	1916	do.
73	168772	Brg.	No. 363	128	128	90.0	20.0	8.0	1916	do.
74	168773	Brg.	No. 365	86	86	90.0	18.0	6.0	1914	do.
75	168774	Brg.	No. 367	92	92	90.0	18.0	6.5	1915	do.
76	168775	Brg.	No. 369	184	184	100.0	26.0	7.9	1915	do.
77	168776	Brg.	No. 370	184	184	100.0	26.0	7.9	1915	do.
78	168777	Brg.	No. 371	187	187	100.0	26.0	8.0	1917	do.
79	168778	Brg.	No. 372	187	187	100.0	26.0	8.0	1917	do.

[1] Formerly barge No. 23.
[2] Formerly barge No. 22.
[3] Formerly barge Saint Anthony.
[4] Formerly barge Saint Joseph.

Line No.	Service	Crew	Name of owner	Home port	Address of owner
1	Frt.	0	Great Lakes Dredge & Dock Co. (N. J.)	Duluth, Minn.	First National Bank Building.
2	Drg.	1	McMullen & Pitz Construction Co. (Wis.)	Milwaukee, Wis.	Manitowoc, Wis.
3	Drg.	1	do	do	Do.
4	Frt.	0	Iron City Sand & Gravel Co. (Pa.)	Pittsburgh, Pa.	1106 Bessemer Building.
5	Frt.	1	Joseph H. Moran	New York, N. Y.	17 Battery Place.
6	Frt.	4	Herman A. Greiling	Milwaukee, Wis.	Green Bay, Wis.
7	Frt.	0	Iron City Sand & Gravel Co. (Pa.)	Pittsburgh, Pa.	1106 Bessemer Building.
8	Fsh.	1	Herman A. Greiling	Milwaukee, Wis.	Green Bay, Wis.
9	Frt.	0	Great Lakes Dredge & Dock Co. (N. J.)	Duluth, Minn.	First National Bank Building.
10	Drg.	1	Edward E. Gillen	Milwaukee, Wis.	288 East Water Street.
11	Frt.	1	Bouker Contracting Co. (N. J.)	New York, N. Y.	24 State Street.
12	Frt.	1	Atlantic Refining Co. (Pa.)	Philadelphia, Pa.	3144 Passyunk Avenue.
13	Frt.	0	M. Sullivan Dredging Co. (Mich.)	Detroit, Mich.	853 Iroquois Building.
14	Frt.	2	Great Lakes Dredge & Dock Co. (N. J.)	Duluth, Minn.	First National Bank Building.
15	Frt.	0	do	do	Do.
16	Frt.	1	Bouker Contracting Co. (N. J.)	New York, N. Y.	24 State Street.
17	Pas.	6	Great Lakes Dredge & Dock Co. (N. J.)	Cleveland, Ohio	1630 Williamson Building.
18	Frt.	2	do	Duluth, Minn.	First National Bank Building.
19	Frt.	2	do	do	Do.
20	Frt.	0	do	do	Do.
21	Frt.	0	Candler Dock & Dredge Co. (Mich.)	Detroit, Mich.	2680 East Atwater Street.
22	Frt.	1	Lighterage Corporation (N. Y.)	New York, N. Y.	25 Broadway.
23	Frt.	1	do	do	Do.
24	Frt.	1	do	do	Do.
25	Frt.	1	do	do	Do.
26	Frt.	1	do	do	Do.
27	Frt.	1	do	do	Do.
28	Frt.	1	do	do	Do.
29	Frt.	1	do	do	Do.
30	Frt.	1	do	do	Do.
31	Frt.	1	do	do	Do.
32	Frt.	1	Carnegie Steel Co. (N. J.)	Pittsburgh, Pa.	Carnegie Building.
33	Frt.	0	Iron City Sand & Gravel Co. (Pa.)	do	1106 Bessemer Building.
34	Frt.	0	do	do	Do.
35	Frt.	0	do	do	Do.
36	Frt.	0	do	do	Do.
37	Frt.	0	do	do	Do.
38	Frt.	0	do	do	Do.
39	Frt.	0	do	do	Do.
40	Frt.	0	do	do	Do.
41	Frt.	0	do	do	Do.
42	Frt.	0	do	do	Do.
43	Frt.	0	do	do	Do.
44	Frt.	0	do	do	Do.
45	Frt.	0	do	do	Do.
46	Frt.	0	do	do	Do.
47	Frt.	0	do	do	Do.
48	Frt.	0	do	do	Do.
49	Frt.	0	do	do	Do.
50	Frt.	0	do	do	Do.
51	Frt.	0	do	do	Do.
52	Frt.	0	do	do	Do.
53	Frt.	0	do	do	Do.
54	Frt.	0	do	do	Do.
55	Frt.	0	do	do	Do.
56	Frt.	1	Rapid Coaling & Transfer Co. (Del.)	Baltimore, Md.	Keyser Building.
57	Frt.	0	Iron City Sand & Gravel Co. (Pa.)	Pittsburgh, Pa.	1106 Bessemer Building.
58	Frt.	0	do	do	Do.
59	Frt.	0	do	do	Do.
60	Frt.	0	do	do	Do.
61	Frt.	0	do	do	Do.
62	Frt.	0	do	do	Do.
63	Frt.	0	do	do	Do.
64	Frt.	1	Rapid Coaling & Transfer Co. (Del.)	Baltimore, Md.	Keyser Building.
65	Frt.	1	Chesapeake Lighterage & Towing Co. (Md.)	do	701 Keyser Building.
66	Frt.	0	Iron City Sand & Gravel Co. (Pa.)	Pittsburgh, Pa.	1106 Bessemer Building.
67	Frt.	0	do	do	Do.
68	Frt.	0	do	do	Do.
69	Frt.	0	do	do	Do.
70	Frt.	0	do	do	Do.
71	Frt.	0	do	do	Do.
72	Frt.	0	do	do	Do.
73	Frt.	0	do	do	Do.
74	Frt.	0	do	do	Do.
75	Frt.	0	do	do	Do.
76	Frt.	0	do	do	Do.
77	Frt.	0	do	do	Do.
78	Frt.	0	do	do	Do.
79	Frt.	0	do	do	Do.

[4] Formerly barge Harry A. Blair.
[5] Formerly barge Seven Bros. No. 1.
[7] Formerly barge Seven Bros. No. 2.
[8] Formerly barge M. P. Smith.

Line No.	Official No.	Rig	Name of vessel	Tonnage		Register dimensions			When built	Where built
				Gross	Net	Length	Breadth	Depth		
						Feet	*Feet*	*Feet*		
1	168779	Brg.	No. 373	187	187	100.0	26.0	8.0	1917	Pittsbugh, Pa.
2	168780	Brg.	No. 374	187	187	100.0	26.0	8.0	1917	do.
3	168781	Brg.	No. 376	187	187	100.0	26.0	8.0	1917	do.
4	168782	Brg.	No. 378	187	187	100.0	26.0	8.0	1917	do.
5	168783	Brg.	No. 379	187	187	100.0	26.0	8.0	1917	do.
6	168784	Brg.	No. 380	187	187	100.0	26.0	8.0	1917	do.
7	168785	Brg.	No. 381	187	187	100.0	26.0	8.0	1917	do.
8	168786	Brg.	No. 382	187	187	100.0	26.0	8.0	1917	do.
9	168787	Brg.	No. 383	187	187	100.0	26.0	8.0	1917	do.
10	168788	Brg.	No. 384	187	187	100.0	26.0	8.0	1917	do.
11	168789	Brg.	No. 385	187	187	100.0	26.0	8.0	1917	do.
12	168790	Brg.	No. 386	187	187	100.0	26.0	8.0	1918	do.
13	168791	Brg.	No. 387	187	187	100.0	26.0	8.0	1918	do.
14	168792	Brg.	No. 389	187	187	100.0	26.0	8.0	1918	do.
15	168793	Brg.	No. 390	187	187	100.0	26.0	8.0	1918	do.
16	168794	Brg.	No. 391	187	187	100.0	26.0	8.0	1918	do.
17	168795	Brg.	No. 392	187	187	100.0	26.0	8.0	1918	do.
18	168796	Brg.	No. 393	187	187	100.0	26.0	8.0	1918	do.
19	168797	Brg.	No. 394	187	187	100.0	26.0	8.0	1919	do.
20	168798	Brg.	No. 395	187	187	100.0	26.0	8.0	1918	do.
21	168799	Brg.	No. 396	187	187	100.0	26.0	8.0	1918	do.
22	168800	Brg.	No. 397	187	187	100.0	26.0	8.0	1918	do.
23	168801	Brg.	No. 398	187	187	100.0	26.0	8.0	1917	do.
24	168802	Brg.	No. 399	187	187	100.0	26.0	8.0	1916	do.
25	168803	Brg.	No. 400	96	96	90.0	20.0	6.0	1913	do.
26	168804	Brg.	No. 401	96	96	90.0	20.0	6.0	1913	do.
27	168805	Brg.	No. 402	96	96	90.0	20.0	6.0	1913	do.
28	168806	Brg.	No. 403	96	96	90.0	20.0	6.0	1913	do.
29	168807	Brg.	No. 404	96	96	90.0	20.0	6.0	1913	do.
30	168808	Brg.	No. 405	96	96	90.0	20.0	6.0	1913	do.
31	168809	Brg.	No. 406	96	96	90.0	20.0	6.0	1913	do.
32	168810	Brg.	No. 407	96	96	90.0	20.0	6.0	1913	do.
33	168811	Brg.	No. 408	96	96	90.0	20.0	6.0	1913	do.
34	168812	Brg.	No. 409	96	96	90.0	20.0	6.0	1913	do.
35	168813	Brg.	No. 410	96	96	90.0	20.0	6.0	1913	do.
36	168601	Brg.	No. 415 (steel)	595	590	174.6	40.0	9.3	1921	New Orleans, La.
37	167417	Scw.	No. 422	158	158	93.0	27.7	7.3	1918	Baltimore, Md.
38	168814	Brg.	No. 460	187	187	100.0	26.0	8.0	1915	Pittsburgh, Pa.
39	168815	Brg.	No. 461	187	187	100.0	26.0	8.0	1915	do.
40	168816	Brg.	No. 462	187	187	100.0	26.0	8.0	1915	do.
41	168817	Brg.	No. 463	187	187	100.0	26.0	8.0	1915	do.
42	168827	Brg.	No. 464	187	187	100.0	26.0	8.0	1914	do.
43	168818	Brg.	No. 465	187	187	100.0	26.0	8.0	1914	do.
44	168819	Brg.	No. 466	187	187	100.0	26.0	8.0	1918	do.
45	168820	Brg.	No. 467	187	187	100.0	26.0	8.0	1918	do.
46	168821	Brg.	No. 468	187	187	100.0	26.0	8.0	1917	do.
47	168822	Brg.	No. 469	187	187	100.0	26.0	8.0	1915	do.
48	168823	Brg.	No. 470	187	187	100.0	26.0	8.0	1918	do.
49	168824	Brg.	No. 471	187	187	100.0	26.0	8.0	1913	do.
50	168825	Brg.	No. 472	187	187	100.0	26.0	8.0	1914	do.
51	168826	Brg.	No. 473	187	187	100.0	26.0	8.0	1914	do.
52	168828	Brg.	No. 501	128	128	90.0	20.0	8.0	1916	do.
53	168829	Brg.	No. 502	128	128	90.0	20.0	8.0	1916	do.
54	168830	Brg.	No. 503	128	128	90.0	20.0	8.0	1916	do.
55	164926	Brg.	No. 1 K	186	186	102.0	21.2	8.9	1900	Brooklyn, N. Y.
56	163475	Scw.	No. 2 L	136	136	90.0	26.0	6.6	1908	Detroit, Mich.
57	163476	Scw.	No. 3 L	136	136	90.0	26.0	6.6	1908	do.
58	163477	Scw.	No. 4 L	136	136	90.0	26.0	6.6	1908	do.
59	163478	Scw.	No. 5 L	136	136	90.0	26.0	6.6	1908	do.
60	163479	Scw.	No. 6 L	136	136	90.0	26.0	6.6	1908	do.
61	166348	Brg.	No. 1917	18	18	54.3	14.0	3.2	1916	Boothspoint, Tenn.
62	165507	Brg.	Nyando	443	411	99.7	31.4	8.2	1913	Mariners Harbor, N.Y.
63	168290	Scw.	O No. 1	8	8	28.4	15.8	2.2	1921	Fletcher Bay, Wash.
64	162378	Brg.	O. D. No. 26	172	145	90.9	30.2	7.1	1905	Tottenville, N. Y.
65	162389	Brg.	O. D. No. 27	165	141	89.4	30.2	7.2	1905	do.
66	162419	Brg.	O. D. No. 28	167	144	89.3	30.1	7.4	1905	do.
67	163864	Brg.	O. D. No. 29	362	362	91.4	30.2	6.7	1909	do.
68	163879	Brg.	O. D. No. 31	362	362	91.4	30.2	6.7	1909	do.
69	163919	Brg.	O. D. No. 32	353	353	88.7	30.0	6.8	1909	Suffolk, Va.
70	164365	Brg.	O. D. No. 33	378	378	91.3	30.4	6.9	1911	do.
71	164390	Brg.	O. D. No. 34	353	353	90.3	28.9	6.9	1911	do.
72	164404	Brg.	O. D. No. 35	361	361	91.3	29.3	7.0	1911	do.
73	164440	Brg.	O. D. No. 36	385	385	91.7	29.0	6.9	1911	do.
74	164458	Brg.	O. D. No. 37	355	355	91.4	29.2	6.9	1911	do.
75	164501	Brg.	O. D. No. 38	360	360	91.4	29.0	6.9	1911	do.
76	164615	Brg.	O. D. No. 39	184	173	101.6	31.2	7.3	1911	do.
77	164670	Brg.	O. D. No. 40	190	174	101.0	31.6	7.5	1911	do.
78	166210	Brg.	O. D. No. 50	177	177	94.8	30.1	7.0	1913	Brooklyn, N. Y.
79	166211	Brg.	O. D. No. 51	178	178	95.2	30.1	7.2	1913	do.
80	166066	Scw.	O. F. P. Co. 1	35	35	55.6	18.0	4.2	1915	Everett, Wash.

Line No.	Service	Crew	Name of owner	Home port	Address of owner
1	Frt.	0	Iron City Sand & Gravel Co, (Pa.)	Pittsburgh, Pa	1106 Bessemer Building.
2	Frt.	0	do	do	Do.
3	Frt.	0	do	do	Do.
4	Frt.	0	do	do	Do.
5	Frt.	0	do	do	Do.
6	Frt.	0	do	do	Do.
7	Frt.	0	do	do	Do.
8	Frt.	0	do	do	Do.
9	Frt.	0	do	do	Do.
10	Frt.	0	do	do	Do.
11	Frt.	0	do	do	Do.
12	Frt.	0	do	do	Do.
13	Frt.	0	do	do	Do.
14	Frt.	0	do	do	Do.
15	Frt.	0	do	do	Do.
16	Frt.	0	do	do	Do.
17	Frt.	0	do	do	Do.
18	Frt.	0	do	do	Do.
19	Frt.	0	do	do	Do.
20	Frt.	0	do	do	Do.
21	Frt.	0	do	do	Do.
22	Frt.	0	do	do	Do.
23	Frt.	0	do	do	Do.
24	Frt.	0	do	do	Do.
25	Frt.	0	do	do	Do.
26	Frt.	0	do	do	Do.
27	Frt.	0	do	do	Do.
28	Frt.	0	do	do	Do.
29	Frt.	0	do	do	Do.
30	Frt.	0	do	do	Do.
31	Frt.	1	do	do	Do.
32	Frt.	0	do	do	Do.
33	Frt.	0	do	do	Do.
34	Frt.	1	do	do	Do.
35	Frt.	0	do	do	Do.
36	Frt.	2	Seaboard Shipping Corporation (Del.)	New York, N. Y	113 Broad Street.
37	Frt.	1	Chesapeake Lighterage & Towing Co. (Md.)	Baltimore, Md	701 Keyser Building.
38	Frt.	0	Iron City Sand & Gravel Co. (Pa.)	Pittsburgh, Pa	1106 Bessemer Building.
39	Frt.	0	do	do	Do.
40	Frt.	0	do	do	Do.
41	Frt.	0	do	do	Do.
42	Frt.	0	do	do	Do.
43	Frt.	0	do	do	Do.
44	Frt.	0	do	do	Do.
45	Frt.	0	do	do	Do.
46	Frt.	0	do	do	Do.
47	Frt.	0	do	do	Do.
48	Frt.	0	do	do	Do.
49	Frt.	0	do	do	Do.
50	Frt.	0	do	do	Do.
51	Frt.	0	do	do	Do.
52	Frt.	0	do	do	Do.
53	Frt.	0	do	do	Do.
54	Frt.	0	do	do	Do.
55	Frt.	1	John F. H. King	New York, N. Y	17 Battery Place.
56	Frt.	1	Great Lakes Dredging & Dock Co. (N. J.)	Duluth, Minn	First National Bank Building.
57	Frt.	0	do	do	Do.
58	Frt.	0	do	do	Do.
59	Frt.	0	do	do	Do.
60	Frt.	0	do	do	Do.
61	Pas.	1	J. J. Finley	St. Louis, Mo	Caruthersville, Mo.
62	Frt.	1	New York Central R. R. Co. (N. Y.)	New York, N. Y	6 Beaver Street.
63	Frt.	0	Fred Olson	Seattle, Wash	Fletchers Bay, Wash.
64	Frt.	1	Philip Rice	New York, N. Y	44 Whitehall Street.
65	Frt.	1	do	do	Do.
66	Frt.	1	do	do	Do.
67	Frt.	1	Old Dominion Steamship Co. (Del.)	do	Pier 25, North River.
68	Frt.	1	do	do	Do.
69	Frt.	1	do	do	Do.
70	Frt.	1	do	do	Do.
71	Frt.	1	do	do	Do.
72	Frt.	1	do	do	Do.
73	Frt.	1	do	do	Do.
74	Frt.	1	do	do	Do.
75	Frt.	1	do	do	Do.
76	Frt.	1	do	do	Do.
77	Frt.	1	do	do	Do.
78	Frt.	1	do	do	Do.
79	Frt.	1	do	do	Do.
80	Frt.	0	Merrill & Ring Lumber Co. (Wash.)	Seattle, Wash	Port Angeles, Wash.

Line No.	Official No.	Rig	Name of vessel	Tonnage		Register dimensions			When built	Where built
				Gross	Net	Length	Breadth	Depth		
						Feet	*Feet*	*Feet*		
1	164678	Scw.	O. O Co. No 1	11	11	36.5	11.3	3.4	1911	Olympia, Wash.
2	164904	Scw.	O. O. Co. No. 2	8	8	32.3	12.3	3.0	1912	do
3	165311	Scw.	O. O. I. Co. No. 1	17	17	40.3	14.2	3.8	1913	do
4	162074	Brg.	O.'B and J. No. 1	271	271	101.0	25.1	10.4	1903	Rondout, N. Y.
5	168303	Scw.	O. T. & B. No. 10	268	268	97.6	34.0	9.4	1921	Seattle, Wash.
6	168333	Scw.	O. T. & B. No. 11	271	271	97.4	34.0	9.4	1922	do
7	162620	Brg.	Oakfield	436	413	100.0	30.3	8.2	1905	Weehawken, N. J.
8	163515	Brg.	Oakland	502	502	95.6	34.1	8.6	1908	Perth Amboy, N. J.
9	166300	Brg.	Oakland	294	294	78.6	28.0	6.6	1916	Brooklyn, N. Y.
10	19106	Brg.	Oak Leaf	395	375	160.0	31.2	10.7	1866	Cleveland, Ohio.
11	166213	Brg.	Oakport	270	270	101.0	34.0	8.9	1916	Brooklyn, N. Y.
12	165031	Brg.	O'Boyle Brothers	374	374	112.4	29.0	11.5	1906	Sleightsburg, N. Y.
13	168545	Brg.	O'Boyle Brothers	2,200	2,200	267.3	46.0	23.6	1919	Westpoint, Va.
14	168546	Brg.	O'Boyle Sisters	2,200	2,200	267.3	46.0	23.6	1919	Jacksonville, Fla.
15	165022	Brg.	Ocala	186	186	85.3	30.1	8.4	1912	Kingston, N. Y.
16	167064	Brg.	Occo 100	341	332	149.4	22.0	11.3	1917	Brooklyn, N. Y.
17	167204	Brg.	Occo 101	319	307	149.1	21.0	11.3	1918	do
18	167331	Brg.	Occo 102	336	326	149.5	21.3	11.7	1918	do
19	167415	Brg.	Occo 103	332	322	147.4	21.5	11.4	1918	do
20	167482	Brg.	Ocean Queen	467	467	109.8	32.0	13.3	1913	do
21	166426	Brg.	Ogden	238	238	94.6	34.1	8.4	1916	Rondout, N. Y.
22	163118	Brg.	Ohio (composite)	758	203	110.0	40.0	8.0	1906	Chicago, Ill.
23	167394	Brg.	Oil Trough Ferry	8	8	56.6	12.0	1.8	1918	Calico Rock, Ark.
24	168043	Brg.	Old Farmer Ferry	11	11	53.8	12.0	2.2	1919	Bigelow, Ark.
25	166905	Scw.	Old Fred	41	41	65.5	16.5	4.5	1909	Ashland, Wis.
26	163143	Drg.	Old Hickory	773	400	128.5	43.0	8.0	1907	Duluth, Minn.
27	166746	Scw.	Olive Etta	51	38	71.0	20.2	4.5	1917	Boothbay, Me.
28	165664	Scw.	Olympia Door Co	24	24	42.8	17.4	3.9	1914	Olympia, Wash.
29	162833	Scw.	Olympia No. 4	73	73	67.2	22.0	6.0	1906	do
30	163783	Scw.	Olympia No. 6	145	145	81.2	30.9	7.2	1909	Tacoma, Wash.
31	169109	Scw.	Olympic	34	34	51.3	21.9	3.6	1910	Port Townsend, Wash.
32	168023	Drg.	Omadhoun (steel)	346	337	110.0	41.1	8.3	1911	Lyons, N. Y.
33	162851	Brg.	Omaha	344	344	120.4	28.6	4.7	1906	Winslow, Wash.
34	53284	Brg.	137 (steel)	2,480	2,367	345.5	45.0	26.0	1896	Superior, Wis.
35	168202	Cnl.	Oneida	160	160	96.9	17.6	10.0	1911	Tonawanda, N. Y.
36	168708	Brg.	O'Neill Bros	267	267	107.0	22.5	11.5	1920	Kingston, N. Y.
37	168224	Cnl.	Onondaga	160	160	96.9	17.6	10.0	1911	Tonawanda, N. Y.
38	53314	Scw.	Ontario	899	899	167.4	37.2	9.8	1901	Ballard, Wash.
39	166517	Brg.	Ontario	490	490	201.3	23.8	12.0	1916	Chesapeake City, Md.
40	168700	Brg.	Ontario	423	423	110.4	30.2	12.7	1923	Kingston, N. Y.
41	168727	Brg.	Ontario	523	523	120.2	33.0	14.1	1922	Wilmington, Del.
42	169095	Brg.	Oquamka	19	19	50.2	15.3	2.8	1924	Oquawka, Ill.
43	168716	Brg.	Orama	16	16	45.6	12.4	3.3	1922	Crystal City, Mo.
44	168845	Brg.	Orange	283	283	99.4	34.2	9.4	1923	Kingston, N. Y.
45	169102	Brg.	Orange	333	333	112.1	33.3	10.0	1921	Astoria, N. Y.
46	166527	Brg.	Oregon	516	516	96.6	34.0	8.6	1916	Rondout, N. Y.
47	165033	Brg.	Orinoco	477	477	201.3	23.8	10.8	1912	Elkton, Md.
48	167039	Brg.	Orlando	203	203	95.0	32.0	7.3	1913	Rondout, N. Y.
49	166184	Brg.	Ormond	165	165	85.4	30.0	7.7	1913	Brooklyn, N. Y.
50	165482	Cnl.	Orville Griffin	57	53	90.0	14.6	6.0	1910	Hudson Falls, N. Y.
51	168358	Brg.	Osage Ferry	9	9	48.0	11.0	2.2	1919	Osage City, Mo.
52	53261	Brg.	Oscawana	410	381	100.0	30.0	7.6	1890	Brooklyn, N. Y.
53	53320	Brg.	Osceola	209	209	91.2	23.0	10.4	1902	Rondout, N. Y.
54	162051	Brg.	Ossining	415	393	100.0	30.0	7.8	1903	Brooklyn, N. Y.
55	168704	Brg.	Oswego	523	523	120.2	33.0	14.1	1922	Wilmington, Del.
56	167032	Cnl.	Otis N. Shepard	226	208	106.5	22.5	9.7	1917	Champlain, N. Y.
57	162461	Brg.	Ottawa	436	421	100.7	30.4	8.2	1905	Weehawken, N. J.
58	53289	Brg.	Otter	539	539	143.8	32.5	7.1	1898	San Francisco, Calif.
59	162983	Cnl.	[1] Over Brook	103	97	93.5	17.5	7.5	1906	Rondout, N. Y.
60	168336	Brg.	Overcliff	654	654	111.6	33.6	9.1	1919	Jersey City, N. J.
61	167026	Scw.	Ox	64	64	60.8	20.1	5.8	1914	Buffalo, N. Y.
62	164761	Scw.	P. G. No. 2	7	7	34.4	9.8	2.6	1912	Anacortes, Wash.
63	164762	Scw.	P. G. No. 3	7	7	34.4	9.8	2.6	1912	do
64	165153	Scw.	P. G. No. 4	8	8	34.0	10.5	3.0	1913	do
65	165154	Scw.	P. G. No. 5	8	8	34.0	10.5	3.0	1913	do
66	165163	Scw.	P. G. No. 6	34	34	60.0	16.0	4.0	1913	do
67	166637	Scw.	P. G. No. 7	6	6	34.0	10.8	2.4	1917	do
68	166638	Scw.	P. G. No. 8	6	6	34.0	10.8	2.4	1917	do
69	165349	Scw.	P. L. Co. B	405	405	120.0	40.0	9.6	1913	Winslow, Wash.
70	168856	Scw.	P. M. Co. C	149	149	70.0	32.0	7.7	1923	Hadlock, Wash.
71	168857	Scw.	P. M. Co. D	149	149	70.0	32.0	7.7	1923	do
72	164424	Scw.	P. M. No. 2	10	10	32.6	12.1	3.5	1911	Port Madison, Wash.
73	164744	Scw.	P. W. No. 1	23	23	50.0	16.0	3.5	1912	Anacortes, Wash.
74	164745	Scw.	P. W. No. 2	23	23	50.0	16.0	3.5	1912	do
75	168527	Scw.	P. B. Co. No. 1	10	10	40.0	14.0	2.2	1922	Scow Bay, Alaska.
76	164351	Scw.	P. L. Co. No. 2	48	48	60.0	20.0	4.5	1903	Hoquiam, Wash.
77	164768	Scw.	P. L. Co. No. 3	113	113	70.2	30.3	6.0	1912	do
78	165371	Scw.	P. L. Co. No. 4	150	150	95.0	30.0	6.0	1913	do
79	168380	Scw.	P. L. Co. No. 5	148	148	94.9	30.0	5.9	1922	do

[1] Formerly canal boat Edward Neville.

Line No.	Service	Crew	Name of owner	Home port	Address of owner
1	Frt.	1	Olympia Oyster Co. (Wash.)	Tacoma, Wash	Olympia, Wash.
2	Frt.	0	do	do	Do.
3	Frt.	0	Olympia Oyster Investment Co. (Wash.)	do	Do.
4	Frt.	1	Anthony O'Boyle	New York, N. Y.	11 Moore Street.
5	Frt.	0	J. A. McEachern Co. (Wash.)	Seattle, Wash	Colman Building.
6	Frt.	0	do	do	Do.
7	Frt.	1	New York Central R. R. Co. (N. Y.)	New York, N. Y.	6 Beaver Street.
8	Frt.	1	Southern Pacific Co. (Ky.)	do	Pier 49, North River.
9	Frt.	1	B. & O. R. R. Co. (Md.)	Baltimore, Md	Baltimore and Charles Streets.
10	Frt.	2	Herbert L. Peterson	Milwaukee, Wis.	Sturgeon Bay, Wis.
11	Frt.	1	New York & Cuba Mail S. S. Co. (Me.)	New York, N. Y.	Foot Wall Street.
12	Frt.	1	Anthony O'Boyle	do	11 Moore Street.
13	Frt.	2	do	do	Do.
14	Frt.	2	do	do	Do.
15	Frt.	1	Clyde Steamship Co. (Me.)	do	Pier 36, North River.
16	Frt.	0	Ore Carrying Corporation (N. Y.)	Rouses Point, N. Y.	Port Henry, N. Y.
17	Frt.	0	do	do	Do.
18	Frt.	0	do	do	Do.
19	Frt.	1	do	do	Do.
20	Frt.	1	Edward Moore	New York, N. Y.	1 Broadway.
21	Frt.	0	Southern Pacific Co. (Ky.)	do	Pier 49, North River.
22	Frt.	5	Great Lakes Dredge & Dock Co. (N. J.)	Duluth, Minn.	First National Bank Building.
23	Pas.	1	J. M. Stephens	Memphis, Tenn	Oil Trough, Ark.
24	Fer.	1	M. A. Hardin	do	Bigelow, Ark.
25	Msc.	1	Fred J. Schroeder	Milwaukee, Wis.	Foot Walnut Street.
26	Drg.	8	Duluth Superior Dredging Co. (Minn.)	Duluth, Minn.	205 Exchange Building.
27	Frt.	1	C. I. Barnes	Boothbay, Me.	Wiscasset, Me.
28	Frt.	0	Olympia Door Co. (Wash.)	Tacoma, Wash.	Olympia, Wash.
29	Frt.	0	D. R. Helser	Seattle, Wash.	Do.
30	Frt.	0	James Martin	do	Do.
31	Pld.	0	Olympic Pile Driving Co. (Wash.)	Port Townsend, Wash.	Tyler Street Wharf.
32	Frt.	3	Dunbar & Sullivan Dredging Co. (N. Y.)	Buffalo, N. Y.	Erie County Bank Building.
33	Frt.	1	American Yukon Navigation Co. (W. Va.)	Eagle, Alaska	Skagway, Alaska.
34	Frt.	8	Pittsburgh Steamship Co. (W. Va.)	Duluth, Minn.	Wolvin Building.
35	Frt.	1	Lake Champlain Transportation Co. (N. Y.)	Albany, N. Y.	Whitehall, N. Y.
36	Frt.	1	R. Lenahan Co	do	Kingston, N. Y.
37	Frt.	1	Lake Champlain Transportation Co. (N. Y.)	Albany, N. Y.	Whitehall, N. Y.
38	Fsh.	0	Carlisle Packing Co. (Wash.)	Juneau, Alaska	Andrealski, Alaska.
39	Frt.	2	Southern Transportation Co. (N. J.)	Philadelphia, Pa.	Commercial Trust Building.
40	Frt.	1	New York Central R. R. Co. (N. Y.)	New York, N. Y.	6 Beaver Street.
41	Frt.	2	International Elevating Co. (N. J.)	do	101 Produce Exchange.
42	Fer.	1	Robt. McOlgan	Chicago, Ill.	Oquawka, Ill.
43	Fer.	1	Max Gilbert	Memphis, Tenn.	Grand Lake, Ark.
44	Frt.	1	Southern Pacific Co. (Ky.)	New York, N. Y.	Pier 49, North River.
45	Frt.	1	Wm. Spencer & Son Corporation (N. Y.)	do	40 Rector Street.
46	Frt.	1	Southern Pacific Co. (Ky.)	do	Pier 49, North River.
47	Frt.	2	Southern Transportation Co. (N. J.)	Philadelphia, Pa.	Commercial Trust Co.
48	Frt.	1	Clyde Steamship Co. (Me.)	New York, N. Y.	Pier 36, North River.
49	Frt.	0	do	do	Do.
50	Frt.	1	Griffin Lumber Co. (N. Y.)	Albany, N. Y.	Hudson Falls, N. Y.
51	Pas.	1	Harry Gensert	St. Louis, Mo.	Osage City, Mo.
52	Frt.	1	New York Central R. R. Co. (N. Y.)	New York, N. Y.	6 Beaver Street.
53	Frt.	1	Keeler Transportation Line (N. Y.)	do	1 Broadway.
54	Frt.	1	New York Central R. R. Co. (N. Y.)	do	6 Beaver Street.
55	Frt.	2	International Elevating Co. (N. J.)	do	101 Produce Exchange.
56	Frt.	1	Charles M. Roberts	Rouses Point, N. Y.	Champlain, N. Y.
57	Frt.	1	New York Central R. R. Co. (N. Y.)	New York, N. Y.	6 Beaver Street.
58	Frt.	0	American Yukon Navigation Co. (W. Va.)	Eagle, Alaska	Skagway, Alaska.
59	Frt.	0	C. E. Barton	New Haven, Conn.	415 Powell Building.
60	Frt.	1	Warner Sugar Refining Co. (N. J.)	New York, N. Y.	109 Wall Street.
61	Wld.	4	Buffalo Marine Construction Corporation (N.Y.)	Buffalo, N. Y.	South Michigan Street.
62	Frt.	0	Fidalgo Island Packing Co. (Me.)	Seattle, Wash.	Anacortes, Wash.
63	Frt.	0	do	do	Do.
64	Frt.	0	do	do	Do.
65	Frt.	0	do	do	Do.
66	Frt.	0	do	do	Do.
67	Frt.	0	do	do	Do.
68	Frt.	0	do	do	Do.
69	Frt.	0	Puget Mill Co. (Calif.)	do	Walker Building.
70	Frt.	0	do	do	Do.
71	Frt.	0	do	do	Do.
72	Frt.	0	Andrew Olsen	do	Port Madison, Wash.
73	Frt.	0	Point Worde Packing Co. (Alaska)	Port Townsend, Wash.	Colman Buildings
74	Frt.	0	do	do	Do.
75	Fsh.	0	Petersburg By-Products Co. (Wash.)	Wrangell, Alaska	Scow Bay, Alaska.
76	Frt.	0	Polson Logging Co. (Wash.)	Port Townsend, Wash.	Hoquiam, Wash.
77	Fsh.	0	Harbor Dredging Co. (Wash.)	Seattle, Wash.	Aberdeen, Wash.
78	Frt.	0	Polson Logging Co. (Wash.)	do	Hoquiam, Wash.
79	Frt.	0	do	do	Do.

Line No.	Official No.	Rig	Name of vessel	Tonnage		Register dimensions			When built	Where built
				Gross	Net	Length	Breadth	Depth		
						Feet	*Feet*	*Feet*		
1	166651	Scw.	P. P. Co. No. 1	30	30	56.3	15.8	4.1	1917	Bellingham, Wash.
2	167209	Scw.	P. P. Co. No. 1	30	30	56.3	15.9	4.1	1918	do
3	166652	Scw.	P. P. Co. No. 2	30	30	56.3	15.8	4.1	1917	do
4	167940	Scw.	P. T. T. No. 1	135	135	71.5	30.3	7.1	1920	Port Angeles, Wash.
5	162901	Scw.	P. B. M. Co. No. 6	123	123	78.0	30.1	6.2	1906	Port Blakely, Wash.
6	165637	Scw.	P. B. T. Co. No. 4	32	32	40.1	20.0	5.0	1914	do
7	166595	Scw.	P. B. T. Co. No. 5	38	38	45.7	20.0	5.0	1917	do
8	164274	Scw.	P. B. T. Co. No. 8	71	71	60.0	24.1	5.6	1910	do
9	164502	Scw.	P. B. T. Co. No. 9	70	70	60.0	24.0	5.8	1911	do
10	164701	Scw.	P. B. T. Co. No. 10	70	70	60.0	24.0	6.2	1911	do
11	165141	Scw.	P. B. T. Co. No. 11	60	60	58.8	23.7	5.2	1913	do
12	166929	Scw.	P. C. C. Co. No. 1	83	83	78.2	24.0	5.1	1911	Seattle, Wash.
13	166933	Scw.	P. C. C. Co. No. V	22	22	39.0	19.9	3.7	1911	do
14	166934	Scw.	P. C. C. Co. No. VI	12	12	37.2	12.0	3.5	1911	do
15	166330	Scw.	P. F. F. Co. No. 1	24	24	47.8	16.0	3.8	1916	Ketchikan, Alaska
16	54541	Scw.	P. N. P. Co. No. 5	6	6	35.0	10.0	2.5	1899	Blaine, Wash.
17	51569	Scw.	P. T. P. Co. No. 3	26	26	51.0	15.9	4.0	1900	Port Townsend, Wash.
18	54571	Scw.	P. T. P. Co. No. 4	26	26	51.0	15.9	4.0	1900	do
19	54578	Scw.	P. T. P. Co. No. 5	26	26	50.0	16.0	4.0	1900	do
20	54572	Scw.	P. T. P. Co. No. 6	19	19	45.0	14.0	3.8	1900	do
21	54573	Scw.	P. T. P. Co. No. 7	19	19	45.0	14.0	3.8	1900	do
22	54576	Scw.	P. T. P. Co. No. 10	19	19	45.0	14.0	3.8	1900	do
23	163815	Scw.	P. T. P. Co. No. 11	23	23	50.3	16.1	3.5	1909	do
24	163816	Scw.	P. T. P. Co. No. 12	23	23	50.3	16.1	3.5	1909	do
25	163817	Scw.	P. T. P. Co. No. 13	23	23	50.3	16.1	3.5	1909	do
26	165427	Scw.	P. F. & P. Co. No. 1	8	8	28.2	12.1	3.0	1913	Aberdeen, Wash.
27	166353	Scw.	P. F. & P. Co. No. 2	77	69	46.6	18.2	4.0	1916	do
28	54609	Scw.	P. P. and N. Co. No. 1	18	18	50.0	16.0	3.6	1902	Petersburg, Alaska
29	54611	Scw.	P. P. and N. Co. No. 3	18	18	50.0	16.0	3.6	1902	do
30	168408	Scw.	P. S. & G. Co. No. X	483	483	129.8	37.9	11.2	1922	Hadlock, Wash.
31	166518	Scw.	P. S. & W. H. Ry. No. 2	167	167	105.0	28.8	6.5	1916	Raymond, Wash.
32	166545	Scw.	P. S. & W. H. Ry. No. 3	167	167	105.0	28.8	6.5	1916	do
33	163363	Scw.	P. S. W. P. Co. No. 2	66	66	72.0	23.9	4.5	1907	Anacortes, Wash.
34	163364	Scw.	P. S. W. P. Co. No. 3	66	66	72.0	23.9	4.5	1907	do
35	167842	Scw.	P. S. B. & D. Co. No. 1	30	30	44.0	20.1	4.2	1902	Seattle, Wash.
36	165112	Scw.	P. S. B. & D. Co. No. 10	241	241	100.0	30.0	9.5	1912	do
37	165225	Scw.	P. S. B. & D. Co. No. 14	135	135	81.0	28.0	7.0	1913	do
38	169005	Scw.	P. A. F. Trap Scow No. 1	6	6	34.0	11.3	1.9	1924	South Bellingham, Wash.
39	169006	Scw.	P. A. F. Trap Scow No. 2	6	6	34.0	11.3	1.9	1924	do
40	162410	Cnl.	P. B. Daly	105	99	97.0	17.5	7.3	1905	Watervliet, N. Y.
41	163948	Brg.	[1] P. H. Doherty	461	461	117.0	30.5	12.3	1909	West Camp, N. Y.
42	166583	Brg.	P. J. Barry	447	447	112.0	29.0	13.1	1916	Rondout, N. Y.
43	164698	Drg.	[2] P. Sanford Ross (Inc.) No. 17	715	507	150.0	40.0	11.0	1911	Sparrows Point, Md.
44	169136	Brg.	Pace's Ferry	7	7	50.0	12.0	2.0	1924	Flippin, Ark.
45	47167	Scw.	[3] Pacific No. 1	48	48	62.0	26.0	4.0	1900	Seattle, Wash.
46	47166	Scw.	[4] Pacific No. 2	48	48	62.0	26.0	4.0	1900	do
47	55032	Scw.	[5] Pacific No. 3	74	74	86.0	21.9	5.1	1899	do
48	55033	Scw.	[6] Pacific No. 4	71	71	79.7	22.1	4.8	1899	do
49	34358	Scw.	[7] Pacific No. 5	97	97	90.0	25.2	5.0	1899	Tacoma, Wash.
50	34359	Scw.	[8] Pacific No. 6	117	117	91.0	25.2	6.0	1899	do
51	42878	Scw.	[9] Pacific No. 7	205	205	99.0	30.8	7.8	1902	Seattle, Wash.
52	168712	Scw.	Pacific No. 8	293	293	110.2	38.0	7.8	1923	do
53	168724	Scw.	Pacific No. 9	294	294	110.2	38.0	7.7	1923	do
54	168846	Scw.	Pacific No. 10	293	293	110.2	37.9	7.8	1923	do
55	168855	Scw.	Pacific No. 11	293	293	110.2	37.9	7.7	1923	do
56	162780	Scw.	[10] Pacific No. 12	112	112	81.0	28.0	6.1	1906	Port Townsend, Wash.
57	168895	Scw.	Pacific No. 13	141	141	87.7	28.1	6.5	1924	Seattle, Wash.
58	169043	Scw.	Pacific No. 14	143	143	87.9	28.0	6.5	1924	do
59	168349	Scw.	Paddy Whack	34	34	50.0	25.0	3.6	1917	Waterford, N. Y.
60	164461	Scw.	Padilla	10	10	36.6	12.2	2.5	1911	Anacortes, Wash.
61	163251	Brg.	Palatka	157	157	82.4	30.4	7.1	1907	Kingston, N. Y.
62	169157	Scw.	Palladium	19	19	41.9	14.0	4.0	1925	Seattle, Wash.
63	169094	Drg.	Palm Beach	203	200	110.2	34.1	6.1	1924	Baltimore, Md.
64	168555	Brg.	Palmer	481	481	100.0	32.3	8.8	1922	Brooklyn, N. Y.
65	54503	Brg.	Palmyra	416	390	100.3	30.3	7.6	1890	do
66	162039	Brg.	Pamlico	431	431	184.7	23.8	11.0	r 1915	Elkton, Md.
67	63085	Brg.	[11] Pamunkey	363	363	164.0	23.6	10.8	r 1915	do
68	169161	Brg.	PANAMCO +	398	398	144.3	30.1	10.7	1925	Kearny, N. J.
69	163061	Drg.	Pan American No. 12	456	310	130.0	42.0	8.7	1901	Buffalo, N. Y.
70	164270	Brg.	Panther Creek	739	641	160.8	35.0	14.7	1910	Noank, Conn.
71	168347	Brg.	Paproco No. 5	140	140	90.3	30.1	6.0	1898	South San Francisco, Calif.
72	165144	Brg.	Parish	451	433	100.4	31.4	8.3	1913	Mariners Harbor, N.Y.
73	166200	Brg.	Parkersburg	323	323	80.2	28.4	7.6	1916	do

[1] Formerly barge Kenneth Neville.
[2] Formerly dredge Nelson Z. Graves.
[3] Formerly scow {a Kerry No. 2. b Chesley No. 7.
[4] Formerly scow {a Kerry No. 1. b Chesley No. 2.
[5] Formerly scow {a Queen City No. 6. b Chesley No. 2.

Line No.	Service	Crew	Name of owner	Home port	Address of owner
1	Fsh.	0	Phoenix Packing Co. (Wash.)	Seattle, Wash	Bellingham, Wash.
2	Frt.	0	Petersburg Packing Co. (Wash.)	do	L. C. Smith Building.
3	Fsh.	0	Phoenix Packing Co. (Wash.)	do	Bellingham, Wash.
4	Frt.	0	Johnson Tug & Barge Co. (Wash.)	Port Angeles, Wash	
5	Frt.	0	Chesley Tug & Barge Co. (Wash.)	Seattle, Wash	Ferry Dock.
6	Frt.	0	Colby Lumber Co. (Wash.)	do	421 White Building.
7	Frt.	0	Minnie Frink	do	Colby, Wash.
8	Frt.	0	Port Blakely Transportation Co. (Wash.)	do	Port Blakely, Wash.
9	Frt.	0	do	do	Do.
10	Frt.	0	Colby Lumber Co. (Wash.)	do	421 White Building.
11	Frt.	0	Port Blakely Transportation Co. (Wash.)	do	Port Blakely, Wash.
12	Frt.	0	Lindley Davis	do	Pier A.
13	Frt.	0	P. C. Peterson	do	1000 Alki Avenue.
14	Frt.	0	Charles F. Gilbert	do	East Seattle, Wash.
15	Fsh.	0	Pure Food Fish Co. (Alaska)	Ketchikan, Alaska	
16	Frt.	0	Pacific American Fisheries (Me.)	Seattle, Wash	South Bellingham, Wash.
17	Frt.	0	Booth Fisheries Co. (Del.)	do	Foot Wall Street.
18	Frt.	0	do	do	Do.
19	Frt.	0	do	do	Do.
20	Frt.	0	Hoonah Packing Co. (Wash.)	Port Townsend, Wash	South Bellingham, Wash.
21	Frt.	0	Booth Fisheries Co. (Del.)	Seattle, Wash	Foot Wall Street.
22	Frt.	0	do	do	Do.
23	Frt.	0	Hoonah Packing Co. (Wash.)	Port Townsend, Wash	South Bellingham, Wash.
24	Frt.	0	do	do	Do.
25	Fsh.	0	Steve Selig	Ketchikan, Alaska	
26	Frt.	0	Pioneer Packing Co. (Wash.)	Seattle, Wash	Aberdeen, Wash.
27	Fsh.	0	do	do	Do.
28	Fsh.	0	Thlinket Packing Corporation (N. Y.)	Juneau, Alaska	Funter, Alaska.
29	Fsh.	0	do	do	Do.
30	Frt.	0	Pioneer Sand & Gravel Co. (Wash.)	Seattle, Wash	Leary Building.
31	Frt.	0	Chicago, Milwaukee & St. Paul Ry. Co. (Wis.)	do	611 White Building.
32	Frt.	0	do	do	Do.
33	Frt.	0	Tacoma & Roche Harbor Lime Co. (Wash.)	Port Townsend, Wash	Roche Harbor, Wash.
34	Frt.	0	do	do	Do.
35	Frt.	9	Puget Sound Bridge & Dredging Co. (Nev.)	Seattle, Wash	Central Building.
36	Frt.	0	do	do	Do.
37	Frt.	0	do	do	Do.
38	Frt.	0	Pacific American Fisheries (Me.)	do	South Bellingham, Wash.
39	Frt.	0	do	do	Do.
40	Frt.	1	Herbert McGraw	New York, N. Y	11 Moore Street.
41	Frt.	0	Thomas Fetherston	do	1 Broadway.
42	Frt.	1	Cleary Bros. (N. Y.)	do	116 Broad Street.
43	Frt.	2	P. Sanford Ross (N. J.)	do	Jersey City, N. J.
44	Pas.	1	W. T. Pace	Memphis, Tenn	Flippin, Ark.
45	Frt.	0	Pacific Tow Boat Co. (Wash.)	Seattle, Wash	Pier 1.
46	Frt.	0	P. S. Rose	do	Port Blakely, Wash.
47	Frt.	0	Foss Launch & Tug Co. (Wash.)	Tacoma, Wash	400 Dock Street.
48	Frt.	0	do	do	Do.
49	Frt.	0	do	do	Do.
50	Frt.	0	Pacific Tow Boat Co. (Wash.)	Seattle, Wash	Pier 1.
51	Frt.	0	do	do	Do.
52	Frt.	0	do	do	Do.
53	Frt.	0	do	do	Do.
54	Frt.	0	do	do	Do.
55	Frt.	0	do	do	Do.
56	Frt.	0	do	do	Do.
57	Frt.	0	do	do	Do.
58	Frt.	0	do	do	Do.
59	Frt.	0	Dunbar & Sullivan Dredging Co. (N. Y.)	Buffalo, N. Y	507 Iroquois Building.
60	Frt.	1	John Ball	Port Townsend, Wash	Anacortes, Wash.
61	Frt.	1	Clyde Steamship Co. (Me.)	New York, N. Y	Pier 36, North River.
62	Frt.	0	Alaska Palladium Co. (Del.)	Seattle, Wash	Securities Building.
63	Drg.	5	Dixie Dredging Co. (Fla.)	Miami, Fla	Hollywood, Fla.
64	Frt.	1	New York Central R. R. Co. (N. Y.)	New York, N. Y	6 Beaver Street.
65	Frt.	1	do	do	Do.
66	Frt.	1	Southern Transportation Co. (N. J.)	Philadelphia, Pa	Commercial Trust Building.
67	Frt.	1	do	do	Do.
68	Tnk.	3	Mexican Petroleum Corporation (Me.)	New York, N. Y	120 Broadway.
69	Drg.	13	Great Lakes Dredge & Dock Co. (N. J.)	Duluth, Minn	First National Bank Building.
70	Frt.	3	Lehigh Coal & Navigation Co. (Pa.)	New York, N. Y	143 Liberty Street.
71	Fsh.	1	A. B. Hohenshell	Los Angeles, Calif	Long Beach, Calif.
72	Frt.	1	New York Central R. R. Co. (N. Y.)	New York, N. Y	6 Beaver Street.
73	Frt.	1	B. & O. R. R. Co. (Md.)	Baltimore, Md	Baltimore and Charles Streets.

[6] Formerly scow Queen City No. 7.
[7] Formerly scow Chesley No. 1.
[8] Formerly scow Chesley No. 2.
[9] Formerly scow Heney.
[10] Formerly scow City Transfer Co.
[11] Formerly barge We're Here.

Line No.	Official No.	Rig	Name of vessel	Tonnage		Register dimensions			When built	Where built
				Gross	Net	Length	Breadth	Depth		
						Feet	*Feet*	*Feet*		
1	164297	Scw.	Parr No. 1	13	13	37.4	12.4	3.7	1910	Meridian, Wash.
2	168370	Brg.	PASSAIC	552	552	157.9	36.1	10.7	1922	Kearny, N. J.
3	166421	Brg.	Passport	533	533	100.0	34.0	8.5	1916	Brooklyn, N. Y.
4	169030	Scw.	Pat	17	17	36.6	14.3	3.8	1920	Sault Ste. Marie, Mich.
5	54591	Brg.	Patapsco	325	325	139.2	23.5	11.0	r 1915	Elkton, Md.
6	54617	Brg.	Patapsco	304	292	80.0	28.0	7.1	1901	Port Richmond, N. Y.
7	168222	Cnl.	Patrica	125	125	95.9	17.5	7.7	1921	Cohoes, N. Y.
8	165328	Cnl.	Patrick Maroney	108	100	96.0	17.5	7.8	1913	Whitehall, N. Y.
9	165683	Cnl.	Patrick A. Dee	103	97	96.0	17.5	7.7	1914	Rondout, N. Y.
10	162033	Brg.	Patuxent	154	109	80.2	28.0	7.9	1903	Baltimore, Md.
11	162364	Brg.	[1] Patuxent	231	231	122.0	22.4	9.0	1905	Cramer Hill, N. J.
12	168842	Drg.	Patuxent	423	334	126.4	34.4	9.0	1912	Galveston, Tex.
13	204023	Brg.	Paul L	103	103	123.0	24.8	6.0	r 1923	Oshkosh, Wis.
14	163690	Brg.	Paul R	397	397	112.3	28.5	12.0	1908	Kingston, N. Y.
15	54581	Cnl.	Pauline	119	113	96.0	17.7	8.3	1899	Whitehall, N. Y.
16	168576	Brg.	Pauline	10	10	51.0	12.0	2.3	1923	Loudon, Tenn.
17	164503	Brg.	PAULUS	121	121	71.8	19.6	8.7	1910	Wilmington, Del.
18	166851	Brg.	Pawling	471	471	99.8	31.3	8.9	1917	Brooklyn, N. Y.
19	168335	Brg.	PAWNEE	653	646	175.2	39.9	10.6	1921	Chickasaw, Ala.
20	54595	Brg.	Paw Paw	311	260	80.0	28.2	8.0	1901	Baltimore, Md.
21	168376	Brg.	Pea 1	456	456	180.5	23.8	11.3	1922	do
22	166288	Drg.	Peconic	179	179	98.2	34.8	6.2	1915	Buffalo, N. Y.
23	168937	Brg.	Pecos	285	285	100.5	34.1	9.4	1924	Kingston, N. Y.
24	54582	Brg.	Peerless	142	142	83.0	29.2	6.7	1893	Brooklyn, N. Y.
25	164442	Scw.	Peluk	26	26	99.0	16.2	1.8	1911	Seattle, Wash.
26	54558	Brg.	Pembroke	416	395	101.3	30.0	7.6	1899	Brooklyn, N. Y.
27	163162	Brg.	Penates	487	487	95.2	34.3	8.6	1907	do
28	162269	Brg.	Penn	476	476	130.8	30.0	12.6	1905	Perth Amboy, N. J.
29	165604	Scw.	PENNSYLVANIA	532	532	146.0	34.6	10.0	1904	Buffalo, N. Y.
30	54625	Brg.	Pennsylvania	333	333	165.4	23.5	10.0	1898	Elkton, N. Y.
31	168729	Brg.	Pennsylvania	295	295	142.4	23.0	9.8	1904	Wilmington, Del.
32	166250	Brg.	Penobscot	490	490	201.3	23.8	12.0	1916	Chesapeake City, Md.
33	165574	Brg.	Pensacola	466	466	200.4	23.8	11.0	1914	do
34	168042	Scw.	Pequaming	449	449	142.0	38.5	9.6	1912	Sturgeon Bay, Wis.
35	46478	Brg.	[2] Perquimans	346	346	156.8	23.4	10.4	1898	Elkton, Md.
36	168318	Brg.	Perfection	543	543	99.7	32.2	9.5	1917	Perth Amboy, N. J.
37	54619	Brg.	Perry	285	285	77.8	27.2	6.5	1897	Hoboken, N. J.
38	166903	Brg.	Perry	470	470	99.9	31.3	8.9	1917	Brooklyn, N. Y.
39	168570	Brg.	Perryville Ferry	7	7	44.5	10.0	2.0	1922	Perryville, Tenn.
40	162688	Brg.	Perseverance	318	318	106.9	26.2	11.4	1905	Rondout, N. Y.
41	167438	Brg.	Pershing	451	444	112.0	29.0	13.6	1918	Athens, N. Y.
42	167193	Scw.	Peshtigo	119	119	96.8	23.2	7.5	1916	Sault Ste. Marie, Mich.
43	163954	Brg.	Pete	100	100	100.8	27.4	4.6	1900	St. Michael, Alaska
44	169036	Scw.	Pete	95	95	71.4	17.6	4.0	1915	Bethel, Alaska
45	54608	Brg.	Peter	453	442	170.8	35.0	9.7	1902	Pensacola, Fla.
46	168337	Brg.	Peter R	483	483	116.7	30.7	13.4	1922	Kingston, N. Y.
47	162452	Cnl.	Peter Godon	101	96	96.0	17.6	7.8	1905	Champlain, N. Y.
48	164374	Brg.	Peter Stolz	291	291	112.1	25.2	9.5		Unknown
49	162188	Cnl.	Phebe Miner	101	98	97.0	17.0	7.5	1904	Schuylerville, N. Y.
50	54504	Brg.	Phelps	412	391	100.3	34.0	7.6	1890	Brooklyn, N. Y.
51	162383	Brg.	Philip	397	379	121.0	27.5	12.0	1905	Gildersleeve, Conn.
52	165870	Brg.	Philip R	305	305	112.0	33.3	8.9	1913	Kingston, N. Y.
53	163757	Brg.	Philip Rafferty, jr	319	319	109.3	28.3	11.7	1908	do
54	54626	Cnl.	Philip F. Dillon	137	137	95.6	18.0	8.7	1900	Whitehall, N. Y.
55	165865	Brg.	Phillie	305	305	84.8	26.6	7.0	1915	Tottenville, N. Y.
56	165476	Brg.	Phoenix	293	293	106.2	34.4	8.8	1913	Brooklyn, N. Y.
57	167791	Brg.	[3] PICTON	398	381	175.8	27.8	11.0	1870	Montreal, Canada
58	163897	Brg.	Picton Island No. 3	70	70	75.6	25.4	5.4	1909	Clayton, N. Y.
59	54618	Brg.	Piedmont	304	292	80.0	28.0	7.1	1901	Port Richmond, N. Y.
60	207469	Scw.	Pierce and Hartung	16	9	44.5	16.0	3.1	1910	Randolph, Me.
61	166374	Brg.	[4] Pilgrim	485	451	199.4	23.9	10.9	1916	Elkton, Md.
62	30049	Brg.	[5] Pine Grove	256	243	126.0	23.5	10.0	1892	New Brunswick, N. J.
63	167055	Scw.	[6] Pioneer	1,092	1,092	152.8	38.6	9.9	1917	Portland, Oreg.
64	162349	Scw.	[7] Pioneer No. 1	290	290	105.2	32.7	10.1	1904	Seattle, Wash.
65	168589	Scw.	Pioneer No. 1	21	21	40.7	15.8	3.8	1923	Bellingham, Wash.
66	163270	Scw.	[8] Pioneer No. 2	276	276	101.3	34.8	9.3	1907	Stellacoom, Wash.
67	163122	Scw.	[9] Pioneer No. 3	277	277	101.2	31.9	10.9	1907	Port Orchard, Wash.
68	163563	Scw.	[10] Pioneer No. 4	249	249	100.0	32.0	9.0	1908	Seattle, Wash.
69	163871	Scw.	[11] Pioneer No. 5	273	273	100.3	34.2	9.3	1909	Stellacoom, Wash.
70	168171	Scw.	Pioneer No. 8	455	455	129.2	38.1	10.6	1921	Houghton, Wash.
71	54523	Scw.	Pittsburgh	282	246	75.0	26.0	7.9	1897	Baltimore, Md.
72	162676	Brg.	PITTSBURGH	633	633	170.0	32.1	12.5	1903	Philadelphia, Pa.
73	168509	Brg.	PITTSBURGH	291	291	140.3	35.1	6.5	1922	Pittsburgh, Pa.
74	162719	Brg.	Plute	150	150	89.0	28.0	7.7	1894	Port Richmond, N. Y.
75	167363	Scw.	Play House	436	436	128.3	34.0	4.5	1914	Washington, N. C.
76	163505	Brg.	Plow Boy	130	130	86.0	27.7	6.1	1905	Perth Amboy, N. J.

[1] Formerly barge Cramer Hill.
[2] Formerly barge {a Perquimans. b Jupiter.
[3] Formerly British St. p. Corsican.
[4] Formerly barge Northern No. 3.
[5] Formerly barge Alfred J. Murray.
[6] Formerly scow {a C. C. Co. No. 8. b W. T. & B. Co. No. 56.

Line No.	Service	Crew	Name of owner	Home port	Address of owner
1	Frt.	0	F. W. Parr	Tacoma, Wash	Meridian, Wash.
2	Tnk.	2	Gulf Refining Co. (Tex.)	Port Arthur, Tex	West Port Arthur, Tex.
3	Frt.	1	New York & Cuba Mail S. S. Co. (Me.)	New York, N. Y	Foot Wall Street.
4	Frt.	0	Joseph P. LaLonde	Marquette, Mich	Sault Ste. Marie, Mich.
5	Frt.	1	Southern Transportation Co. (N. J.)	Philadelphia, Pa	Commercial Trust Building.
6	Frt.	2	B. & O. R. R. Co. (Md.)	Baltimore, Md	Baltimore and Charles Streets.
7	Frt.	1	A. C. Dutton Lumber Corporation	Albany, N. Y	Poughkeepsie, N. Y.
8	Frt.	1	Joseph H. Blanchard	do	Whitehall, N. Y.
9	Frt.	1	Robert O. Coffin	do	Schuylerville, N. Y.
10	Frt.	2	B. & O. R. R. Co. (Md.)	Baltimore, Md	Baltimore and Charles Streets.
11	Frt.	1	Southern Transportation Co. (N. J.)	Philadelphia, Pa	Commercial Trust Building.
12	Drg.	15	Northern Dredge & Dock Co. (Fla.)	Tampa, Fla	Crescent Apartments.
13	Msc.	1	C. R. Meyer & Sons Co. (Wis.)	Milwaukee, Wis	Oshkosh, Wis.
14	Frt.	1	Armstrong Transportation Co. (N. J.)	New York, N. Y	90 West Street.
15	Frt.	1	William Wood	do	59 Pearl Street.
16	Fer.	1	S. R. Cusick	Chattanooga, Tenn	Loudon, Tenn.
17	Frt.	1	Delaware River Lightering Co. (Del.)	Philadelphia, Pa	308 Walnut Street.
18	Frt.	0	New York Central R. R. Co. (N. Y)	New York, N. Y	6 Beaver Street.
19	Frt.	2	Gulf Refining Co. (Tex.)	Port Arthur, Tex	West Port Arthur, Tex.
20	Frt.	2	B. & O. R. R. Co. (Md.)	Baltimore, Md	Baltimore and Charles Streets.
21	Frt.	1	Estate of R. Duke Wathen	do	Do.
22	Drg.	1	Dunbar & Sullivan Dredging Co. (N. Y.)	Buffalo, N. Y	Erie County Bank Building.
23	Frt.	1	Southern Pacific Co. (Ky.)	New York, N. Y	Pier 49, North River.
24	Frt.	1	Metropolitan Securities Corporation (Del.)	do	80 South Street.
25	Frt.	0	Keystone Co. (Wash.)	Seattle, Wash	
26	Frt.	1	New York Central R. R. Co. (N. Y.)	New York, N. Y	6 Beaver Street.
27	Frt.	1	South Pacific Co. (Ky.)	do	Pier 49, North River.
28	Frt.	1	Keeler Transportation Line (N. Y.)	do	1 Broadway.
29	Frt.	2	Niagara Sand Corporation (N. Y.)	Buffalo, N. Y	907 White Building.
30	Frt.	1	James J. McNally	Philadelphia, Pa	Bullitt Building.
31	Frt.	1	S. C. Loveland Co. (Del.)	do	151 South Front Street.
32	Frt.	2	Southern Transportation Co. (N. J.)	do	Commercial Trust Building.
33	Frt.	1	do	do	Do.
34	Frt.	1	Ford Motor Co. (Del.)	Marquette, Mich	Pequaming, Mich.
35	Frt.	1	Southern Transportation Co. (N. J.)	Philadelphia, Pa	Commercial Trust Building.
36	Frt.	1	Wright & Cobb Lighterage Co. (N. Y.)	New York, N. Y	17 Battery Place.
37	Frt.	1	Mallory Steamship Co. (Me.)	do	Pier 36, North River.
38	Frt.	0	New York Central R. R. Co. (N. Y.)	do	6 Beaver Street.
39	Fer.	1	W. R. Dennison	Nashville, Tenn	Perryville, Tenn.
40	Frt.	0	D. de Lancey Hendrickson	New York, N. Y	Haworth, N. J.
41	Frt.	1	Richard Lenahan	Albany, N. Y	Athens, N. Y.
42	Frt.	1	Samuel Shields	Marquette, Mich	Sault Ste. Marie, Mich.
43	Frt.	1	American Yukon Navigation Co. (W. Va.)	Eagle, Alaska	Skagway, Alaska.
44	Frt.	0	H. Bugge	Seward, Alaska	Bethel, Alaska.
45	Frt.	2	Aiken Towboat & Barge Co. (Fla.)	Pensacola, Fla	812 South Palafox Street.
46	Frt.	1	Philip Rice	New York, N. Y	44 Whitehall Street.
47	Frt.	1	Gabriel Robert	Rouses Point, N. Y	Champlain, N. Y.
48	Frt.	1	Knickerbocker Ice Co. (N. J.)	New York, N. Y	41 East Forty-second Street.
49	Frt.	1	John O'Hara	Rouses Point, N. Y	Champlain, N. Y.
50	Frt.	1	New York Central R. R. Co. (N. Y.)	New York, N. Y	6 Beaver Street.
51	Frt.	1	Armstrong Transportation Co. (N. J.)	do	90 West Street.
52	Frt.	1	Emma Rice	do	44 Whitehall Street.
53	Frt.	1	Michael J. Derby	do	17 State Street.
54	Frt.	1	George Piche	Albany, N. Y	Whitehall, N. Y.
55	Frt.	1	Clyde Steamship Co. (Me.)	New York, N. Y	Pier 36, North River.
56	Frt.	1	Southern Pacific Co. (Ky.)	do	Pier 49, North River.
57	Frt.	2	Thomas H. Hayes	do	974 East Eighth Street (B.).
58	Frt.	2	Estate of C. J. Emery	do	
59	Frt.	2	B. & O. R. R. Co. (Md.)	Baltimore, Md	Baltimore and Charles Streets.
60	Frt.	2	Pierce & Hartung (Me.)	Boothbay, Me	Boothbay Harbor, Me.
61	Frt.	3	Thames Towboat Co. (Conn.)	New London, Conn	Bank Street.
62	Frt.	1	George W. Boyer	Philadelphia, Pa	Pine Grove, Pa.
63	Fsh.	3	Stuart Corporation (Wash.)	Seattle, Wash	Stuart Building.
64	Frt.	0	American Tug Boat Co. (Wash.)	do	Everett, Wash.
65	Fsh.	0	Pioneer Canneries (Wash.)	Juneau, Alaska	
66	Frt.	1	Pioneer Sand & Gravel Co. (Wash.)	Seattle, Wash	405 Leary Building.
67	Frt.	1	do	do	Do.
68	Frt.	1	do	do	Do.
69	Frt.	1	do	do	Do.
70	Frt.	0	do	do	Do.
71	Frt.	2	B. & O. R. R. Co. (Md.)	Baltimore, Md	Baltimore and Charles Streets.
72	Frt.	1	Sun Co. (N. J.)	Philadelphia, Pa	Finance Building.
73	Tnk.	0	Inland Waterways Co. (Del.)	Louisville, Ky	314 West Jefferson Street.
74	Frt.	0	Gulf Refining Co. (Tex.)	Port Arthur, Tex	West Port Arthur, Tex.
75	Msc.	3	Gertrude Adams	Philadelphia, Pa	918 North Sixty-fourth Street.
76	Frt.	1	P. F. & W. A. Kane	New York, N. Y	Forty-sixth Street and East River.

[7] Formerly scow Martin Gravel Co. No. 1.
[8] Formerly scow Patrick.
[9] Formerly scow Independent Asphalt No. 1.
[10] Formerly scow Independent Asphalt No. 3.
[11] Formerly scow Marion.

Line No.	Official No.	Rig	Name of vessel	Tonnage		Register dimensions			When built	Where built
				Gross	Net	Length	Breadth	Depth		
						Feet	*Feet*	*Feet*		
1	163806	Scw.	Ply	24	24	46.0	16.0	4.0	1909	Port Townsend, Wash
2	164952	Drg.	POCANTICO	261	261	95.4	39.4	7.8	1906	Manitowoc, Wis
3	39799	Brg.	Pocomoke	428	428	181.4	23.7	11.2	1903	Elkton, Md
4	167819	Brg.	Point Ferry	6	6	59.5	10.0	1.5	1920	Calico Rock, Ark
5	215026	Brg.	Point Loma	410	410	129.0	36.5	8.0	1917	San Diego, Calif
6	168077	Brg.	Polk	330	330	101.3	26.1	12.3	1920	South Rondout, N. Y.
7	164953	Drg.	Pontiac	221	221	93.0	36.0	6.9	1912	Buffalo, N. Y
8	165484	Scw.	PONTOON	476	405	100.0	40.0	12.0	1913	Cleveland, Ohio
9	165765	Scw.	Porpoise	16	16	39.3	16.7	2.9	1914	Niblack, Alaska
10	54508	Scw.	Port Chester	197	188	100.0	24.0	8.5	1892	Perth Amboy, N. J
11	166971	Brg.	Port Orange	358	358	109.5	28.6	11.4	1917	Kingston, N. Y
12	163992	Scw.	Port Orchard No. 2	22	22	40.7	17.9	3.9	1909	Port Orchard, Wash
13	168631	Brg.	Porter	481	481	100.0	32.3	8.8	1923	Brooklyn, N. Y
14	54596	Scw.	Porter No. 1	22	22	50.0	15.7	3.9	1901	Anacortes, Wash
15	54597	Scw.	Porter No. 2	22	22	50.0	15.7	3.9	1901	do
16	54598	Scw.	Porter No. 3	22	22	50.0	15.7	3.9	1901	do
17	54599	Scw.	Porter No. 4	22	22	50.0	15.7	3.9	1901	do
18	163464	Scw.	Porter No. 5	8	8	35.5	11.0	3.3	1900	do
19	163876	Scw.	Porter No. 8	23	23	50.0	16.5	3.8	1909	do
20	164033	Scw.	Porter No. 9	10	10	34.0	11.7	3.1	1910	do
21	164034	Scw.	Porter No. 10	10	10	34.0	11.7	3.1	1910	do
22	164035	Scw.	Porter No. 11	6	6	34.0	9.3	3.0	1910	do
23	164095	Scw.	Porter No. 12	6	6	34.0	9.3	3.0	1910	do
24	164096	Scw.	Porter No. 13	6	6	34.0	9.3	3.0	1910	do
25	164421	Scw.	Porter No. 14	7	7	33.4	9.6	3.0	1911	do
26	164422	Scw.	Porter No. 15	7	7	33.4	9.6	3.0	1911	do
27	164817	Scw.	Porter No. 17	27	27	51.0	16.0	4.0	1912	do
28	164818	Scw.	Porter No. 18	27	27	51.0	16.0	4.0	1912	do
29	165367	Scw.	Porter No. 19	27	27	50.0	16.0	4.0	1913	do
30	165368	Scw.	Porter No. 20	27	27	50.0	16.0	4.0	1913	do
31	165463	Scw.	Porter No. 21	27	27	50.0	16.0	4.0	1913	do
32	165404	Scw.	Porter No. 22	27	27	50.0	16.0	4.4	1913	do
33	165422	Scw.	Porter No. 23	27	27	50.0	16.0	4.0	1913	do
34	166040	Scw.	Porter No. 24	26	26	50.0	16.0	4.0	1915	do
35	166041	Scw.	Porter No. 25	26	26	50.0	16.0	4.0	1915	do
36	54514	Brg.	Portland	154	146	77.1	27.9	8.3	1896	Brooklyn, N. Y
37	166542	Brg.	Portland	255	255	95.7	34.4	8.7	1916	Rondout, N. Y
38	53279	Brg.	[1] PORTSMOUTH	1,159	1,115	261.0	36.0	22.0	1893	Superior, Wis
39	34344	Brg.	[2] Potomac	369	369	163.1	24.0	10.8	1915	Elkton, Md
40	165151	Brg.	Potsdam	452	433	98.5	34.4	8.6	1913	Mariners Harbor, N. Y.
41	169123	Brg.	Powell's Ferry	15	15	48.5	14.2	2.6	1921	Caruthersville, Mo
42	54583	Brg.	Powerful	310	276	108.6	35.2	9.0	1900	Weehawken, N. J
43	165310	Scw.	Powerful	162	162	108.5	32.5	7.2	1904	Duluth, Minn
44	167975	Drg.	Powhatan	179	179	73.8	38.5	7.7	1910	Baldwinsville, N. Y
45	168229	Brg.	Powhatan Ferry	13	13	56.5	11.0	2.0	1921	Black Rock, Ark
46	150863	Scw.	President	13	13	36.3	14.3	3.9	1900	Seattle, Wash
47	166786	Brg.	President	190	190	112.7	35.2	9.3	1917	Rondout, N. Y
48	165078	Brg.	Price	6	6	47.9	10.6	1.5	1908	Price's Ferry, Tenn
49	168411	Cnl.	Primrose	131	131	96.3	17.6	8.3	1898	Durhamville, N. Y
50	168655	Brg.	Princess Zelda	218	218	91.2	25.3	10.5	1920	Kingston, N. Y
51	150205	Brg.	Progress	844	844	248.0	37.6	14.0	1880	Milwaukee, Wis
52	166578	Brg.	Prospect	466	466	101.2	31.2	8.9	1917	Brooklyn, N. Y
53	54579	Brg.	PROTECTIVE POLICY	339	339	119.4	28.0	11.0	1896	Sault Ste. Marie, Mich.
54	53271	Brg.	[3] PROVIDENCE	1,159	1,115	261.0	36.0	22.0	1891	West Superior, Wis.
55	162179	Scw.	Puget No. 9	30	30	51.0	18.6	4.0	1903	Seattle, Wash
56	168836	Brg.	Pump Boat No. 1	38	38	70.0	16.0	4.0	1915	Pittsburgh, Pa
57	53272	Brg.	[4] PURE OIL STEAMSHIP CO. BARGE NO. 9.	1,165	1,108	261.0	36.0	22.0	1891	West Superior, Wis.
58	53278	Brg.	[5] PURE OIL NO. 10	1,177	1,125	261.0	36.0	22.0	1893	Superior, Wis
59	54627	Brg.	Puritan	191	191	93.6	30.3	7.8	1903	Brooklyn, N. Y
60	166483	Brg.	[6] Puritan	485	451	199.4	23.9	10.9	1916	Elkton, Md
61	165874	Brg.	PYRRHUS	283	275	146.0	22.7	8.9	1915	Wilmington, Del
62	166560	Brg.	[7] Quality	281	281	95.0	34.2	9.7	1916	Rondout, N. Y
63	56672	Brg.	[8] Quantico	297	297	148.3	23.6	9.9	1913	Elkton, Md
64	167785	Brg.	Quantity	261	261	104.5	33.1	8.0	1919	Kingston, N. Y
65	167835	Brg.	Queen Ann	471	471	114.0	30.0	13.1	1920	do
66	167095	Brg.	Quincy Adams	446	446	112.7	28.4	13.4	1917	South Rondout, N. Y.
67	168468	Brg.	Quincy	472	472	100.0	32.3	8.8	1922	Brooklyn, N. Y
68	168986	Brg.	R 36	51	51	83.0	18.0	4.0	1919	Clarksville, Mo
69	166021	Scw.	R. F. 7	19	19	46.0	14.0	3.7	1915	Anacortes, Wash
70	166022	Scw.	R. F. 8	19	19	46.0	14.0	3.7	1915	do
71	166023	Scw.	R. F. 9	19	19	46.0	14.0	3.7	1915	do
72	166024	Scw.	R. F. 10	19	19	46.0	14.0	3.7	1915	do
73	166076	Scw.	R. F. 11	19	19	46.0	14.0	3.7	1915	do
74	166799	Scw.	R. K	201	201	99.8	38.0	6.1	1917	Buffalo, N. Y

[1] Formerly barge 132.
[2] Formerly barge Comet.
[3] Formerly barge 117.
[4] Formerly barge (a 118. b Boston. c Freeport Sulphur No. 3.)

Line No.	Service	Crew	Name of owner	Home port	Address of owner
1	Frt.	0	Booth Fisheries Co. (Del.)	Seattle, Wash	Foot Wall Street.
2	Drg.	1	Dunbar & Sullivan Dredging Co. (N. Y.)	Buffalo, N. Y	Erie County Bank Building.
3	Frt.	1	Southern Transportation Co. (N. J.)	Philadelphia, Pa	Commercial Trust Building.
4	Pas.	1	J. B. Fitzhugh	Memphis, Tenn	Batesville, Ark.
5	Fsh.	1	Hans Carstensen	Los Angeles, Calif	Redondo Beach, Calif.
6	Frt.	1	Joseph W. Drayton	New York, N. Y	25 Beaver Street.
7	Drg.	1	Dunbar & Sullivan Dredging Co. (N. Y.)	Buffalo, N. Y	Erie County Bank Building.
8	Frt.	4	Great Lakes Towing Co. (N. J.)	Cleveland, Ohio	1060 Union Trust Building.
9	Fsh.	0	Starr Collinson Packing Co. (Oreg.)	Ketchikan, Alaska	
10	Frt.	1	Red Star Towing & Transportation Co. (W. Va.)	New York, N. Y	17 Battery Place.
11	Frt.	1	Anthony O'Boyle	do	11 Moore Street.
12	Frt.	0	Colby Mill Co. (Wash.)	Seattle, Wash	Colby, Wash.
13	Frt.	1	New York Central R. R. Co. (N. Y.)	New York, N. Y	6 Beaver Street.
14	Frt.	0	Booth Fisheries Co. (Del.)	Seattle, Wash	Foot Wall Street.
15	Frt.	0	do	do	Do.
16	Frt.	0	do	do	Do.
17	Frt.	0	do	do	Do.
18	Frt.	0	do	do	Do.
19	Frt.	0	do	do	Do.
20	Frt.	0	do	do	Do.
21	Frt.	0	do	do	Do.
22	Frt.	0	do	do	Do.
23	Frt.	0	do	do	Do.
24	Frt.	0	do	do	Do.
25	Frt.	0	do	do	Do.
26	Frt.	0	do	do	Do.
27	Frt.	0	do	do	Do.
28	Frt.	0	do	do	Do.
29	Frt.	0	do	do	Do.
30	Fsh.	0	do	do	Do.
31	Frt.	0	do	do	Do.
32	Frt.	0	do	do	Do.
33	Fsh.	0	do	do	Do.
34	Frt.	0	do	do	Do.
35	Frt.	0	do	do	Do.
36	Frt.	2	Jarvis Lighterage Co. (N. Y.)	New York, N. Y	44 Whitehall Street.
37	Frt.	1	Southern Pacific Co. (Ky.)	do	Pier 49, North River.
38	Frt.	4	American Petroleum Co. (Tex.)	Houston, Tex	806 Main Street.
39	Frt.	1	Southern Transportation Co. (N. J.)	Philadelphia, Pa	Commercial Trust Building.
40	Frt.	1	New York Central R. R. Co. (N. Y.)	New York, N. Y	6 Beaver Street.
41	Pas.	1	L. B. Powell	St. Louis, Mo	Caruthersville, Mo.
42	Frt.	1	New York Central R. R. Co. (N. Y.)	New York, N. Y	6 Beaver Street.
43	Msc.	6	Zenith Dredge Co. (Minn.)	Duluth, Minn	303 Glencoe Building.
44	Drg.	1	Dunbar & Sullivan Dredging Co. (N. Y.)	Buffalo, N. Y	Erie County Bank Building.
45	Pas.	1	Roy Hudson	Memphis, Tenn	Portia, Ark.
46	Frt.	0	H. G. Gabrielson	Nome, Alaska	
47	Frt.	1	New York & Albany Lighterage Co. (N. Y.)	New York, N. Y	Pier 39, North River
48	Fer.	1	H. B. Price	Chattanooga, Tenn	St. Clair, Tenn.
49	Frt.	1	Henry Guindon	New York, N. Y	Champlain, N. Y
50	Frt.	1	R. Lenahan Co	Albany, N. Y	Kingston, N. Y.
51	Frt.	4	Ralph Kilcorse	Buffalo, N. Y	51 Tooley Place.
52	Frt.	1	New York Central R. R. Co. (N. Y.)	New York, N. Y	6 Beaver Street.
53	Frt.	1	Dunbar & Sullivan Dredging Co. (N. Y.)	Buffalo, N. Y	Erie County Bank Building.
54	Tnk.	9	Galena Navigation Co. (Del.)	Houston, Tex	806 Main Street.
55	Frt.	0	Puget Sound Bridge & Dredging Co. (Nev.)	Seattle, Wash	Central Building.
56	Frt.	0	Iron City Sand & Gravel Co. (Pa.)	Pittsburgh, Pa	1106 Investment Building.
57	Frt.	9	Pure Oil Steamship Co. (Del.)	Port Arthur, Tex	Beaumont, Tex.
58	Tnk.	9	do	Philadelphia, Pa	Lafayette Building.
59	Frt.	2	Lee's Lighters (N. Y.)	New York, N. Y	44 Whitehall Street
60	Frt.	3	Thames Towboat Co. (Conn.)	New London, Conn	Bank Street.
61	Frt.	1	Commercial Co. of Philadelphia (Del.)	Philadelphia, Pa	308 Walnut Street.
62	Frt.	1	B. R. Roome	New York, N. Y	167 Water Street.
63	Frt.	1	Bronx Barge Corporation (N. Y.)	do	One hundred and fifty-second Street and Harlem River.
64	Frt.	1	B. R. Roome	do	167 Water Street.
65	Frt.	1	R. Lenahan Co. (N. Y.)	Albany, N. Y	Kingston, N. Y.
66	Frt.	1	Joseph W. Drayton	New York, N. Y	1 Broadway.
67	Frt.	1	New York Central R. R. Co. (N. Y.)	do	6 Beaver Street.
68	Pas.	1	Earl C. Smith	Peoria, Ill	Detroit, Ill.
69	Frt.	0	Robinson Fisheries Co. (Wash.)	Seattle, Wash	Anacortes, Wash.
70	Frt.	0	do	do	Do.
71	Frt.	0	do	do	Do.
72	Frt.	0	do	do	Do.
73	Frt.	0	do	do	Do.
74	Frt.	2	Squaw Island Sand & Gravel Corporation (N. Y.).	Buffalo, N. Y	101 Columbia Street.

[5] Formerly (a) 131. (b) Salem. (c) Freeport Sulphur No. 4

[6] Formerly barge Northern No. 4.

[7] Formerly barge Cady Quality No. 1.

[8] Formerly barge Reliance.

Line No.	Official No.	Rig	Name of vessel	Tonnage		Register dimensions			When built	Where built
				Gross	Net	Length	Breadth	Depth		
						Feet	*Feet*	*Feet*		
1	166776	Scw.	R. F. No. 1	10	10	40.0	12.0	2.7	1917	Anacortes, Wash.
2	166777	Scw.	R. F. No. 2	10	10	40.0	12.0	2.7	1917	do.
3	164509	Scw.	R. F. No. 4	10	10	40.0	12.0	2.8	1911	do.
4	164927	Scw.	R. F. No. 5	27	27	50.0	16.0	3.8	1912	do.
5	164928	Scw.	R. F. No. 6	27	27	50.0	16.0	3.8	1912	do.
6	163618	Scw.	R. C. Co. No. 1	14	14	44.5	13.9	3.0	1908	do.
7	163619	Scw.	R. C. Co. No. 2	14	14	44.5	13.9	3.0	1908	do.
8	163620	Scw.	R. C. Co. No. 3	14	14	44.5	13.9	3.0	1908	do.
9	163621	Scw.	R. C. Co. No. 4	14	14	44.5	13.9	3.0	1908	do.
10	56661	Brg.	R. G. Co. No. 1	189	170	100.5	32.2	8.2	1900	Kennebunk, Me.
11	166813	Scw.	R. B. S. & G. No. 4	47	47	50.0	28.0	4.2	1912	Seattle, Wash.
12	168128	Scw.	R. C. & T. Co. No. 374	159	159	92.8	27.8	7.2	1920	Baltimore, Md.
13	168129	Scw.	R. C. & T. Co. No. 383	160	160	92.8	27.8	7.3	1920	do.
14	168130	Scw.	R. C. & T. Co. No. 386	158	158	92.7	27.8	7.2	1920	do.
15	168131	Scw.	R. C. & T. Co. No. 455	154	154	92.4	27.8	7.0	1920	do.
16	168132	Scw.	R. C. & T. Co. No. 456	155	155	92.4	27.8	7.1	1920	do.
17	167109	Brg.	R. Lenahan, jr	338	332	105.0	26.0	12.5	1917	Athens, N. Y.
18	166084	Brg.	R. B. Du Bois	311	311	111.7	33.3	8.8	1910	Rondout, N. Y.
19	162714	Scw.	R. H. Luckes No. 2	108	108	93.0	22.0	6.0	1904	Sault Ste. Marie, Mich.
20	167633	Brg.	[1] R. H. Wakeham	459	452	114.0	29.0	13.1	1919	Kingston, N. Y.
21	56693	Scw.	R. H. Young	23	23	40.0	18.0	3.9	1901	Seattle, Wash.
22	162778	Cnl.	R. J. Bigley	104	99	96.0	17.5	7.5	1906	Rondout, N. Y.
23	56704	Brg.	R. J. Buchholz	308	308	103.0	26.3	11.2	1902	West New Brighton, N. Y.
24	162864	Cnl.	R. L. Patrick	105	99	96.0	17.5	7.4	1906	Watervliet, N. Y.
25	167758	Brg.	R. T. Houk II	49	49	79.6	18.1	4.1	1916	Leavenworth, Ind.
26	164846	Cnl.	R. Mortimer Adams	116	111	97.0	17.5	8.5	1912	Whitehall, N. Y.
27	167483	Brg.	Rady & Harry	429	422	112.0	29.2	13.3	1918	Kingston, N. Y.
28	166488	Brg.	Rainbow	231	231	100.6	29.2	8.9	1916	Brooklyn, N. Y.
29	167210	Brg.	Rainbow	574	574	125.0	33.5	13.3	1918	South Rondout, N.Y.
30	166664	Brg.	Raleigh	765	740	205.6	32.0	12.6	1917	Wilmington, Del.
31	165840	Brg.	Ralphton	445	445	116.5	30.6	12.5	1914	Kingston, N. Y.
32	166497	Brg.	Ramsey	231	231	100.6	29.2	8.9	1916	Brooklyn, N. Y.
33	166812	Brg.	Ramsey	11	11	60.2	16.1	1.8	1917	Knoxville, Tenn.
34	168652	Brg.	Ramsey Ferry	12	12	70.2	10.2	2.0	1922	Batesville, Ark.
35	164409	Brg.	Rancocas	455	455	196.0	23.8	11.0	1911	Elkton, Md.
36	164675	Brg.	Randall	476	457	102.2	31.5	7.6	1911	Mariners Harbor, N.Y.
37	56688	Brg.	Randolph	311	260	80.0	28.2	8.0	1901	Baltimore, Md.
38	40414	Brg.	[2] Rappahannock	295	285	149.0	23.5	10.0	1907	Washington, N. C.
39	164820	Brg.	Raritan	477	477	201.3	23.8	10.8	1912	Elkton, Md.
40	168371	Brg.	RARITAN	552	552	157.9	36.1	10.7	1922	Kearny, N. J.
41	56649	Brg.	Ravena	415	394	101.1	30.1	7.7	1899	Brooklyn, N. Y.
42	162854	Brg.	Ravenna	311	260	80.0	28.1	8.0	1906	Baltimore, Md.
43	56584	Brg.	Ray	383	367	141.0	31.2	9.0	1889	New London, Conn.
44	167586	Cnl.	Raymond D	111	98	94.5	17.4	8.6		Unknown.
45	167491	Brg.	Raymond Jordan	246	232	108.0	22.5	10.5	1919	Watervliet, N. Y.
46	162198	Brg.	Raymond G Walter	276	276	101.1	25.2	11.3	1903	Rondout, N. Y.
47	168271	Brg.	Raymond J. Bushey	516	516	113.6	31.4	14.1	1921	Brooklyn, N. Y.
48	168078	Brg.	[3] Raymond L. Hunter	583	583	114.4	31.0	16.1	1920	Kingston, N. Y.
49	162804	Brg.	[4] Raymond T. McNally	457	457	186.4	23.8	11.0	1906	Elkton, Md.
50	164444	Scw.	Razie	15	15	46.8	13.8	3.0	1911	Ketchikan, Alaska.
51	167120	Brg.	Reading	177	177	121.5	23.4	7.2	1894	Camden, N. J.
52	167011	Brg.	Reardon Bros	236	224	104.5	22.5	10.5	1917	Kingston, N. Y.
53	56698	Brg.	Rebecca T. McClain	397	397	169.2	23.8	11.0	1898	Elkton, Md.
54	162758	Scw.	RECIPROCITY	446	446	175.0	25.0	12.0	1897	Buffalo, N. Y.
55	163181	Scw.	Red Boy No. 2	259	259	82.7	26.2	6.2	1907	Bellingham, Wash.
56	167302	Brg.	Red Cross	425	425	113.2	29.2	12.6	1918	Kingston, N. Y.
57	167299	Brg.	Red Devil	462	462	112.0	29.0	13.5	1918	do.
58	165465	Brg.	Red Eagle	448	448	111.7	29.1	13.6	1913	do.
59	167048	Brg.	Red Feather	471	371	112.1	29.6	13.3	1923	do.
60	162081	Brg.	[5] Red Fox	385	367	121.5	27.5	12.0	1903	Gildersleeve, Conn.
61	167847	Brg.	Red Giant	676	676	130.0	34.0	14.1	1920	Kingston, N. Y.
62	167332	Brg.	Red Hawk	501	501	117.2	30.8	13.5	1918	Rondout, N. Y.
63	167436	Brg.	Red Indian	454	454	116.0	29.4	13.0	1918	Kingston, N. Y.
64	167736	Brg.	Red Lion	495	495	115.2	30.5	13.5	1919	do.
65	167246	Brg.	Red Ribbon	448	448	112.0	29.3	13.4	1918	do.
66	166962	Brg.	Red Rose	455	455	112.1	29.4	13.3	1917	do.
67	163508	Scw.	Red Wing	24	17	50.4	16.9	3.5	1908	Pittston, Me.
68	56617	Brg.	Red Star	229	229	100.9	22.1	10.3	1893	Rondout, N. Y.
69	59605	Brg.	[6] Red Star T. & T. Co. No. 21	271	271	94.6	26.2	10.4	1903	Brooklyn, N. Y.
70	163483	Brg.	Red Star T. & T. Co. No. 25	301	301	100.2	29.0	10.3	1908	Tottenville, N. Y.
71	163484	Brg.	Red Star T. & T. Co. No. 26	300	300	100.2	29.0	10.3	1908	do.
72	163638	Brg.	Red Star T. & T. Co. No. 27	282	282	100.0	29.0	9.4	1908	do.
73	163639	Brg.	Red Star T. & T. Co. No. 28	282	282	100.0	29.0	9.4	1908	do.
74	165237	Brg.	Red Star T. & T. Co. No. 29	383	383	106.0	30.5	11.4	1913	Kingston, N. Y.
75	165105	Brg.	Red Star T. & T. Co. No. 30	351	351	104.3	30.0	10.8	1912	West New Brighton, N. Y.
76	163624	Scw.	[7] Red Star T. & T. Co. No. 31	223	223	100.0	27.5	9.5	1908	Perth Amboy, N. J.
77	16701	Brg.	Red Star T. & T. Co. No. 38	394	394	105.0	30.0	11.5	1923	New York, N. Y.

[1] Formerly barge Irene M. Davison.
[2] Formerly barge J. Hilles.
[3] Formerly barge Snookey Scully.
[4] Formerly barge Emma and Mabel.

Line No.	Service	Crew	Name of owner	Home port	Address of owner
1	Frt.	0	Robinson Fisheries Co. (Wash.)	Seattle, Wash	Anacortes, Wash.
2	Frt.	0	do	do	Do.
3	Frt.	0	do	do	Do.
4	Frt.	0	do	do	Do.
5	Frt.	0	do	do	Do.
6	Fsh.	0	J. E. Trafton	do	Do.
7	Fsh.	0	do	do	Do.
8	Fsh.	0	do	do	Do.
9	Fsh.	0	do	do	Do.
10	Frt.	5	Rockport Granite Co	Gloucester, Mass	Rockport, Me.
11	Frt.	0	J. A. McEachorn Co. (Wash.)	Seattle, Wash	552 Colman Building.
12	Frt.	1	Rapid Coaling & Transfer Co. (Del.)	Baltimore, Md	Keyser Building.
13	Frt.	1	do	do	Do.
14	Frt.	1	do	do	Do.
15	Frt.	1	do	do	Do.
16	Frt.	1	do	do	Do.
17	Frt.	1	Thomas F. Reddy	New York, N. Y	1 Broadway.
18	Frt.	1	William R. Rice	do	44 Whitehall Street.
19	Frt.	1	Great Lakes Dredge & Dock Co. (N. J.)	Duluth, Minn	First National Bank Building.
20	Frt.	1	Maritime Coaling Co. (Mass.)	Boston, Mass	40 Central Street.
21	Frt.	0	Sea Products Co. (Wash.)	Seattle, Wash	Railway Exchange Building.
22	Frt.	1	Lake Champlain Transportation Co. (N. Y.)	Albany, N. Y	Whitehall, N. Y.
23	Frt.	0	Buchholz-Hill Transportation Co. (N. Y.)	New York, N. Y	1 Broadway.
24	Frt.	1	Joseph Jefferson, sr	Rouses Point, N. Y	Champlain, N. Y.
25	Pas.	1	Henry Metheng	St. Louis, Mo	Cairo, Ill.
26	Frt.	1	Lake Champlain Transportation Co. (N. Y.)	Albany, N. Y	Whitehall, N. Y.
27	Frt.	1	Cleary Bros. (N. Y.)	New York, N. Y	116 Broad Street.
28	Frt.	1	New York Central R. R. Co. (N. Y.)	do	6 Beaver Street.
29	Frt.	1	Owen McCaffrey's Sons (N. Y.)	do	1 Broadway.
30	Frt.	3	Southern Transportation Co. (N. J.)	Philadelphia, Pa	Commercial Trust Building.
31	Frt.	1	Schoonmaker-Conners Co. (N. Y.)	New York, N. Y	17 Battery Place.
32	Frt.	1	New York Central R. R. Co. (N. Y.)	do	6 Beaver Street.
33	Pas.	0	George M. Trotter	Chattanooga, Tenn	Knoxville, Tenn.
34	Pas.	1	Ben Desha	Memphis, Tenn	Desha, Ark.
35	Frt.	1	Southern Transportation Co. (N. J.)	Philadelphia, Pa	Commercial Trust Building.
36	Frt.	1	New York Central R. R. Co. (N. Y.)	New York, N. Y	6 Beaver Street.
37	Frt.	2	B. & O. R. R. Co. (Md.)	Baltimore, Md	Baltimore and Charles Streets.
38	Frt.	1	Consumers Ice Co. (Md.)	Crisfield, Md	Dock Street.
39	Frt.	1	Southern Transportation Co. (N. J.)	Philadelphia, Pa	Commercial Trust Building.
40	Tnk.	2	Gulf Refining Co. (Tex.)	Port Arthur, Tex	West Port Arthur, Tex.
41	Frt.	1	New York Central R. R. Co. (N. Y.)	New York, N. Y	6 Beaver Street.
42	Frt.	2	B. & O. R. R. Co. (Md.)	Baltimore, Md	Baltimore and Charles Streets.
43	Frt.	3	Thames Towboat Co. (Conn.)	New London, Conn	224 Bank Street.
44	Frt.	2	Mrs. May D. Lancy	New York, N. Y	1465 Amsterdam Avenue.
45	Frt.	1	Patrick Jordan	Albany, N. Y	Kingston, N. Y.
46	Frt.	1	Fred J. Walter	New York, N. Y	Do.
47	Frt.	1	Louis O'Donnell	do	44 Whitehall Street.
48	Frt.	1	Mesick & Mesick (N. J.)	do	1 Broadway.
49	Frt.	1	James J. McNally	Philadelphia, Pa	Bullitt Building.
50	Frt.	0	Booth Fisheries Co. (Del.)	Seattle, Wash	Foot Wall Street.
51	Frt.	1	Baltimore & Philadelphia Steamboat Co. (Md.)	Philadelphia, Pa	Pier 3, South Wharves.
52	Frt.	1	Joseph Reardon	New York, N. Y	33 Coenties Slip.
53	Frt.	2	John J. Dempsey	Philadelphia, Pa	507 Bullitt Building.
54	Frt.	0	Dunbar & Sullivan Dredging Co. (N. Y.)	Buffalo, N. Y	Erie County Bank Building.
55	Frt.	0	Pacific American Fisheries (Me)	Port Townsend, Wash	South Bellingham, Wash.
56	Frt.	0	Anthony O'Boyle	New York, N. Y	11 Moore Street.
57	Frt.	1	McWilliams Bros. (N. Y.)	do	1 Broadway.
58	Frt.	1	do	do	Do.
59	Frt.	1	Thames Towboat Co. (Conn.)	New London, Conn	224 Bank Street.
60	Frt.	1	McWilliams Bros. (N. Y.)	New York, N. Y	1 Broadway.
61	Frt.	1	do	do	Do.
62	Frt.	0	do	do	Do.
63	Frt.	0	do	do	Do.
64	Frt.	1	do	do	Do.
65	Frt.	0	do	do	Do.
66	Frt.	0	do	do	Do.
67	Frt.	0	Roy B. Rowe	Boothbay, Me	Boothbay Harbor, Me.
68	Frt.	1	Red Star Towing & Transportation Co. (W. Va.)	New York, N. Y	17 Battery Place.
69	Frt.	1	do	do	Do.
70	Frt.	1	do	do	Do.
71	Frt.	1	do	do	Do.
72	Frt.	1	do	do	Do.
73	Frt.	0	do	do	Do.
74	Frt.	1	do	do	Do.
75	Frt.	1	do	do	Do.
76	Frt.	0	do	do	Do.
77	Frt.	1	do	do	Do.

[5] Formerly barge Elheurah.
[6] Formerly barge T. J. Leavy.
[7] Formerly scow Mildred.

Line No.	Official No.	Rig	Name of vessel	Tonnage		Register dimensions			When built	Where built
				Gross	Net	Length	Breadth	Depth		
						Feet	*Feet*	*Feet*		
1	162113	Brg.	Red Star T. & T. Line No. 16	229	229	101.2	22.8	9.9	1903	Rondout, N. Y.
2	162114	Brg.	Red Star T. & T. Line No. 17	224	224	100.7	23.0	9.8	1903	do
3	162116	Brg.	Red Star T. & T. Line No. 18	214	214	97.4	22.8	9.8	1903	do
4	162170	Brg.	Red Star T. & T. Line No. 19	271	271	100.6	29.3	9.0	1904	Tottenville, N. Y.
5	162278	Brg.	Red Star T. & T. Line No. 20	287	287	102.0	29.1	9.1	1904	do
6	168889	Brg.	Reeds Ferry	7	7	61.2	10.3	1.4	1924	Pottsville, Ark.
7	164521	Brg.	Refrigerator No. 1	349	349	89.9	29.1	6.7	1911	Port Richmond, N.Y.
8	164522	Brg.	Refrigerator No. 2	357	357	89.8	29.1	6.7	1911	do
9	168393	Brg.	Refrigerator No. 3	350	350	90.6	29.0	6.9	1922	Mariners Harbor, N.Y.
10	168401	Brg.	Refrigerator No. 4	350	350	90.6	29.0	6.9	1922	do
11	168420	Brg.	Refrigerator No. 5	350	350	90.6	29.0	6.9	1922	do
12	168439	Brg.	Refrigerator No. 6	350	350	90.6	29.0	6.9	1922	do
13	169072	Brg.	Refrigerator No. 7	454	454	100.1	32.4	7.8	1924	do
14	169105	Brg.	Refrigerator No. 8	454	454	100.1	32.4	7.8	1924	do
15	166702	Brg.	Regina Scully	474	474	117.6	30.0	13.2	1917	Rondout, N. Y.
16	166345	Brg.	Reliable	16	16	64.6	16.0	2.1	1916	Terre Haute, Ind.
17	56711	Brg.	Reliance	383	383	116.7	27.0	13.6	1903	Perth Amboy, N. J.
18	163349	Brg.	RELIANCE	1,738	1,612	242.0	40.0	20.0	1907	Buffalo, N. Y.
19	200023	Brg.	Reliance	274	248	109.8	30.5	10.1	1903	Bath, Me.
20	169061	Brg.	RELIEF	513	513	160.0	40.1	9.0	1924	Cleveland, Ohio
21	56654	Brg.	Remsen	415	393	101.3	30.0	7.6	1899	Brooklyn, N. Y.
22	56685	Scw.	Reno	16	16	45.0	14.1	3.0	1901	Ballard, Wash.
23	166364	Brg.	Reno	361	361	109.5	27.9	11.1	1908	Brooklyn, N. Y.
24	166565	Brg.	Reno	236	236	95.0	34.2	8.3	1916	Rondout, N. Y.
25	166771	Scw.	Republic No. 1	116	116	70.8	28.0	6.6	1917	Seattle, Wash.
26	162272	Brg.	RESCUE	894	790	180.0	37.2	15.0	1904	Lorain, Ohio
27	168030	Brg.	Resolute	296	296	106.9	34.6	8.5	1920	Rondout, N. Y.
28	163289	Brg.	Resolution	467	467	120.0	30.0	12.2	1907	Kingston, N. Y.
29	164205	Scw.	Rest	14	14	40.6	14.4	3.1	1910	Allyn, Wash.
30	162458	Scw.	Rex	32	32	50.4	18.1	4.4	1905	Loring, Alaska.
31	214306	Brg.	Rex	15	15	56.0	11.5	2.9	1916	Wrangell, Alaska
32	168723	Scw.	Rex No. 1	7	7	29.8	9.8	3.0	1919	Seattle, Wash.
33	212658	Brg.	[1] *Rhine*	1,690	1,555	257.2	38.3	23.1	1886	Greenock, Scotland
34	165370	Brg.	Richard	460	436	108.8	30.1	13.5	1913	Brooklyn, N. Y.
35	166964	Brg.	Richard H. Diggs	554	516	206.2	23.8	12.0	1917	Baltimore, Md.
36	167017	Brg.	Richard J. Foster	418	418	114.0	29.5	12.4	1917	Kingston, N. Y.
37	168141	Brg.	Richards No. 1	29	29	51.3	18.4	3.8	1920	Port Neches, Tex.
38	163219	Brg.	Richmond Cedar Works No. 1	223	209	123.4	23.6	7.5	1896	Elkton, Md.
39	163220	Brg.	Richmond Cedar Works No. 2	450	434	158.3	23.1	10.6	1901	Pocomoke City, Md.
40	162220	Brg.	Richmond Cedar Works No. 3	233	231	156.0	23.5	11.0	1904	do
41	168563	Brg.	[2] RICHMOND CEDAR WORKS No. 4.	435	427	200.0	37.8	9.2	1897	Newport News, Va.
42	155122	Brg.	[3] *Richmond Cedar Works No. 5*	326	326	176.0	31.0	10.0	1923	Wilmington, Del.
43	207131	Brg.	[4] RICHMOND CEDAR WORKS No. 6.	484	484	180.6	36.6	10.4	1910	Sparrows Point, Md.
44	59585	Scw.	[5] Ridge	244	220	105.8	30.4	8.7	1902	Weehawken, N. J.
45	56687	Brg.	Rising Star	218	215	95.0	23.0	10.0	1901	Rondout, N. Y.
46	165099	Brg.	Rita Dempsey	457	426	175.0	23.9	12.2	1912	Gildersleeve, Conn.
47	165681	Brg.	[6] Rita Howard	616	616	125.4	32.6	14.5	1914	Kingston, N. Y.
48	168474	Brg.	Riverdale	481	481	100.0	32.3	8.8	1922	Brooklyn, N. Y.
49	166912	Brg.	RIVER ROUGE	52	52	60.0	20.0	5.3	1916	Ecorse, Mich.
50	56668	Brg.	Riverview	152	102	80.0	28.2	8.1	1900	Baltimore, Md.
51	164231	Brg.	Riverview	8	8	28.5	16.0	2.1	1910	Rhode River, Md.
52	165011	Brg.	Riverview II	8	8	43.2	15.9	1.4	1912	Taylorsville, Md.
53	56710	Brg.	Roam	134	127	108.5	21.7	9.1	1892	Tunis, N. C.
54	56700	Brg.	Roanoke	388	388	163.0	23.9	11.0	1901	Elkton, Md.
55	209219	Brg.	Robbins No. 2	8	8	36.1	10.0	2.1	1911	Fishers Landing, N.Y.
56	56560	Brg.	Robert	97	97	70.6	26.5	6.2	1885	Brooklyn, N. Y.
57	165739	Brg.	Robert	258	258	133.0	35.6	7.6	1914	Westlake, La.
58	166584	Brg.	Robert D. jr	447	447	112.0	29.0	13.1	1916	Rondout, N. Y.
59	163486	Brg.	Robert J	244	244	109.8	31.0	7.9	1908	Gildersleeve, Conn.
60	166412	Brg.	Robert R	305	305	112.8	33.2	8.9	1915	Roudout, N. Y.
61	168699	Brg.	Robert Henry	8	8	44.9	11.3	2.2	1922	Johnsonville, Tenn.
62	167644	Brg.	Robert Hughes	472	472	115.2	29.2	13.1	1919	Kingston, N. Y.
63	165020	Brg.	[7] Robert Simmons	466	466	100.3	31.4	8.2	1912	Port Richmond, N.Y.
64	166340	Cnl.	Robert B. Weightman	108	100	95.9	17.5	7.6	1916	Waterford, N. Y.
65	56573	Cnl.	Robert C. Newcomb	99	94	95.4	17.7	7.0	1887	Whitehall, N. Y.
66	167014	Brg.	Robert C. Smith	491	491	114.8	29.9	13.7	1917	Kingston, N. Y.
67	169060	Brg.	Robert E. Hanley	282	282	107.7	23.2	11.9	1924	do
68	164963	Brg.	*Robert E. Van Wickle*	591	591	111.4	31.2	15.2	1912	South Rondout, N.Y.
69	56624	Cnl.	Robert F. Grant	103	97	96.0	17.6	7.8	1895	Champlain, N. Y.
70	163032	Brg.	Robert J. Dwyer	369	369	109.0	27.0	12.2	1905	Sleighisburg, N. Y.
71	163688	Brg.	Robert J. Kennelly	427	427	114.3	29.7	12.5	1908	Kingston, N. Y.
72	56652	Brg.	Robt. M. King	235	235	90.4	35.2	8.4	1899	Brooklyn, N. Y.
73	165559	Brg.	Robert M. Woodburn	451	451	112.5	29.3	13.3	1913	South Rondout, N.Y.
74	165240	Brg.	Robert S. Sinclair	205	201	96.0	24.5	9.2	1912	Rondout, N. Y.
75	168378	Brg.	Robert W. Davis	240	240	101.4	21.5	10.7	1922	Kingston, N. Y.
76	56633	Scw.	Roche Harbor A	93	93	85.8	28.8	4.7	1896	Seattle, Wash.
77	56634	Scw.	Roche Harbor B	93	93	81.0	25.0	5.6	1896	Roche Harbor, Wash.

[1] Formerly British ship Rhine.
[2] Formerly U. S. Navy barge Nashville.
[3] Formerly ship Old Point Comfort.
[4] Formerly barge Three Rivers.

Line No.	Service	Crew	Name of owner	Home port	Address of owner
1	Frt.	0	Red Star Towing & Transporation Co. (W. Va.)	New York, N. Y.	17 Battery Place.
2	Frt.	1	do	do	Do.
3	Frt.	0	do	do	Do.
4	Frt.	1	do	do	Do.
5	Frt.	1	do	do	Do.
6	Fer.	1	W. H. Rankin	Memphis, Tenn.	Pottsville, Ark.
7	Ref.	2	B. & O. R. R. Co. (Md.)	Baltimore, Md.	Baltimore and Charles Streets.
8	Ref.	2	do	do	Do.
9	Lgt.	0	do	do	Do.
10	Ref.	0	do	do	Do.
11	Ref.	0	do	do	Do.
12	Ref.	1	do	do	Do.
13	Frt.	1	do	do	Do.
14	Frt.	1	do	do	Do.
15	Frt.	1	James McWilliams Blue Line (N. J.)	New York, N. Y.	1 Broadway.
16	Pas.	2	Frank M. Graham	Evansville, Ind.	Terre Haute, Ind.
17	Frt.	1	Edward Moore	New York, N. Y.	1 Broadway.
18	Msc.	0	Great Lakes Towing Co. (N. J.)	Duluth, Minn.	First National Bank Building.
19	Frt.	6	Boston Sand & Gravel Co. (Del.)	Boston, Mass.	88 Broad Street.
20	Ltr.	0	Great Lakes Towing Co. (N. J.)	Duluth, Minn.	Foot Seventh Avenue W.
21	Frt.	1	New York Central R. R. Co. (N. Y.)	New York, N. Y.	6 Beaver Street.
22	Frt.	0	Omar Mining Co. (Oreg.)	Ketchikan, Alaska	
23	Frt.	0	James T. O'Donnell	New York, N. Y.	44 Whitehall Street.
24	Frt.	1	Southern Pacific Co. (Ky.)	do	Pier 49, North River.
25	Frt.	0	Republic Creosoting Co. (Ind.)	Seattle, Wash.	445 Central Building.
26	Frt.	4	Great Lakes Towing Co. (N. J.)	Duluth, Minn.	Foot Seventh Avenue W.
27	Frt.	0	B. R. Roome	New York, N. Y.	167 Water Street
28	Frt.	1	Thomas J. Howard	do	1 Broadway.
29	Frt.	0	Carl C. Smith	Tacoma, Wash.	Allyn, Wash.
30	Fsh.	0	Alaska Packers Association (Calif.)	Ketchikan, Alaska	Loring, Alaska.
31	Fsh.	1	L. E. Retzleff	Wrangell, Alaska	
32	Frt.	0	Robt. I. Blaisdell	Seattle, Wash.	1292 Westlake Avenue N.
33	Frt.	5	Walters Navigation Corporation (N. Y.)	New York, N. Y.	
34	Frt.	1	Cleary Bros. (N. Y.)	do	116 Broad Street.
35	Frt.	4	Eastern Transportation Co. (Del.)	Wilmington, Del.	Ford Building.
36	Frt.	1	Richard J. Foster	New York, N. Y.	11 Broadway.
37	Frt.	0	K. S. Richards	Port Arthur, Tex.	
38	Frt.	1	Richmond Cedar Works (Va.)	Newport News, Va.	Richmond, Va.
39	Frt.	3	do	do	Do.
40	Frt.	2	do	do	Do.
41	Frt.	2	do	do	Do.
42	Frt.	1	do	do	Do.
43	Frt.	0	do	do	Do.
44	Frt.	1	Wm. Spencer & Son Corporation (N. Y.)	New York, N. Y.	40 Rector Street.
45	Frt.	1	Red Star Towing & Transportation Co. (W. Va.)	do	17 Battery Place.
46	Frt.	1	John J. Dempsey	Philadelphia, Pa.	507 Bullitt Building.
47	Frt.	1	Thomas J. Howard	New York, N. Y.	1 Broadway.
48	Frt.	1	New York Central R. R. Co. (N. Y.)	do	6 Beaver Street.
49	Frt.	0	Great Lakes Engineering Works (Mich.)	Detroit, Mich.	River Rouge, Mich.
50	Frt.	2	B. & O. R. R. Co. (Md.)	Baltimore, Md.	Baltimore and Charles Streets.
51	Frt.	1	Board of County Commissioners	Annapolis, Md.	
52	Fer.	1	do	do	
53	Frt.	2	Richmond Cedar Works (Va.)	Newsport News, Va.	Richmond, Va.
54	Frt.	1	Southern Transportation Co. (N. J.)	Philadelphia, Pa.	Commercial Trust Building.
55	Frt.	1	Adams & Duford Co. (N. Y.)	Cape Vincent, N. Y.	Chaumont, N. Y.
56	Frt.	2	L. Boyers Sons Co. (N. J.)	New York, N. Y.	82 Beaver Street.
57	Frt.	1	Chas. Clarke & Co.	Galveston, Tex.	Guaranty Building.
58	Frt.	1	James F. Dwyer	Albany, N. Y.	Kingston, N. Y.
59	Frt.	1	P. F. & W. A. Kane	New York, N. Y.	Forty-sixth Street and East River.
60	Frt.	1	Jacob Rice & Sons	do	44 Whitehall Street.
61	Fer.	1	W. N. McCrary	Nashville, Tenn.	Johnsonville, Tenn.
62	Frt.	1	R. Lenahan Co.	Albany, N. Y.	Kingston, N. Y.
63	Frt.	1	Simmons Transportation Co. (N. Y.)	New York, N. Y.	44 Whitehall Street.
64	Frt.	1	Napoleon Suprenant	do	11 Moore Street.
65	Frt.	1	F. A. Paissant	Rouses Point, N. Y.	Champlain, N. Y.
66	Frt.	0	Cleary Bros. (N. Y.)	New York, N. Y.	116 Broad Street.
67	Frt.	1	W. F. & R. Boat Builders (N. Y.)	Albany, N. Y.	Kingston, N. Y.
68	Frt.	1	Thomas J. Howard	New York, N. Y.	1 Broadway.
69	Frt.	1	Frank Godfrey	Albany, N. Y.	Fort Edward, N. Y.
70	Frt.	0	Thomas Fetherston	New York, N. Y.	59 Pearl Street.
71	Frt.	0	Richard J. Foster	do	11 Broadway.
72	Frt.	1	Mallory Steamship Co. (Me.)	do	Pier 36, North River.
73	Frt.	1	Robert M. Woodburn	Newark, N. J.	Plainfield, N. J.
74	Frt.	1	James F. Dwyer	Albany, N. Y.	Kingston, N. Y.
75	Frt.	1	Marine Transit Corporation (N. Y.)	New York, N. Y.	17 Battery Place.
76	Frt.	0	Tacoma & Roche Harbor Lime Co. (Wash.)	Port Townsend, Wash.	Roche Harbor, Wash.
77	Frt.	0	do	do	Do.

[5] Formerly scow Teaneck.
[6] Formerly barge Justin F. Manning.
[7] Formerly barge New York Dock Terminal No. 24.

Line No.	Official No.	Rig	Name of vessel	Tonnage		Register dimensions			When built	Where built
				Gross	Net	Length	Breadth	Depth		
						Feet	*Feet*	*Feet*		
1	56635	Scw.	Roche Harbor C	85	85	102.0	25.0	4.0	1897	Seattle, Wash.
2	56637	Scw.	Roche Harbor E	108	108	80.0	30.0	5.0	1897	do.
3	163332	Scw.	Roche Harbor F	30	30	47.0	16.0	4.0	1907	Roche Harbor, Wash.
4	166759	Brg.	Rockledge	297	297	100.3	36.0	8.9	1916	Tottenville, N. Y.
5	56663	Brg.	Rockwood	152	102	80.0	28.2	8.1	1900	Baltimore, Md.
6	56656	Scw.	Rodgers No. 1	184	184	67.0	24.0	4.7	1900	Anacortes, Wash.
7	56596	Brg.	Rome	140	123	89.6	28.1	6.8	1890	South Rondout, N.Y.
8	164370	Brg.	Rome	172	172	86.0	30.0	7.5	1907	Kingston, N. Y.
9	56669	Brg.	Romney	152	102	80.0	28.2	8.1	1900	Baltimore, Md.
10	56665	Scw.	Roosevelt	22	22	50.2	15.9	3.6	1900	Anacortes, Wash.
11	168990	Brg.	Roosevelt	5	5	37.6	10.9	2.4	1918	Arlington, Oreg.
12	167402	Brg.	Rose	241	241	117.7	29.5	7.6	1918	Wilmington, N. C.
13	168657	Brg.	Rose	7	7	55.2	12.0	1.3	1922	Chattanooga, Tenn.
14	168878	Brg.	Rose	8	8	32.2	15.2	2.0	1921	Jerome, Mo.
15	169109	Brg.	Rose	59	59	97.0	17.0	4.6	1924	Delanco, N. J.
16	168671	Cnl.	Rose M	128	128	95.0	17.3	8.1	1905	Whitehall, N. Y.
17	168403	Brg.	Rose R	321	321	111.6	32.8	9.3	1922	Kingston, N. Y.
18	164764	Scw.	Rose No. 4	91	91	50.0	20.0	3.8	1912	Winslow, Wash.
19	165429	Scw.	Rose No. 5	15	15	40.8	14.1	3.2	1913	Eagle Harbor, Wash.
20	165445	Scw.	Rose No. 6	11	11	29.2	15.9	2.9	1913	do.
21	166101	Scw.	Rose No. 9	15	15	41.1	14.1	3.3	1915	do.
22	166838	Scw.	Rose No. 10	33	33	53.0	18.2	4.0	1917	Winslow, Wash.
23	166906	Scw.	Rose No. 11	30	30	51.6	18.0	3.9	1917	do.
24	162089	Brg.	Rosebank	144	139	80.4	28.0	7.4	1903	Mariners Harbor, N.Y.
25	56659	Brg.	Rosedale	152	102	80.0	28.2	8.0	1900	Baltimore, Md.
26	166809	Brg.	Rose Cleary	541	541	120.6	33.2	13.5	1917	Kingston, N. Y.
27	167996	Brg.	Rose Leary	247	247	105.6	22.0	10.9	1920	Cohoes, N. Y.
28	162622	Brg.	Rose Marie	382	382	115.1	28.3	11.4	1905	Rondout, N. Y.
29	169001	Brg.	Rose O'Boyle	381	381	91.4	29.8	13.3	1914	do.
30	165503	Cnl.	Rose E. Hanley	107	100	96.0	17.5	7.8	1906	Whitehall, N. Y.
31	162122	Brg.	Rossiter	211	190	100.0	23.2	9.5	1903	Brooklyn, N. Y.
32	56660	Brg.	Rowena	152	102	80.0	28.2	8.0	1900	Baltimore, Md.
33	167369	Brg.	Roxana	13	13	65.0	11.8	2.4	1918	Mount Carmel, Ill.
34	56681	Brg.	Roxbury	141	123	80.0	27.6	7.4	1901	Port Richmond, N.Y.
35	168310	Brg.	Royal	323	323	85.2	27.4	6.8	1900	Hoboken, N. J.
36	56625	Brg.	Royal Blue	505	505	131.6	29.7	12.2	1897	South Rondout, N. Y.
37	166192	Brg.	Ruby	96	96	102.5	27.3	7.2	1915	Wrangell, Alaska
38	168359	Brg.	Ruby	31	31	61.9	15.2	4.1	1922	Dyersburg, Tenn.
39	168183	Brg.	Ruddells Ferry	10	10	50.1	12.0	2.0	1920	Ruddells, Ark.
40	164583	Brg.	Ruggles	11	11	50.2	14.0	1.9	1911	Ruggles Ferry, Tenn.
41	162592	Brg.	Russel	20	20	38.0	18.0	4.0	1895	Detroit, Mich.
42	169208	Brg.	Russel	6	6	35.5	11.1	1.9	1923	Sulphur Rock, Ark.
43	167049	Brg.	Russel S. Pauquette	236	222	105.3	22.5	10.5	1917	Whitehall, N. Y.
44	166561	Brg.	Ruth	224	224	94.8	32.1	8.3	1916	Brooklyn, N. Y.
45	166630	Brg.	Ruth	300	300	109.8	33.4	9.2	1899	do.
46	164585	Scw.	Ruth M	14	8	41.5	15.5	2.8	1911	Bath, Me.
47	166268	Brg.	[1] Ruth Shaw	485	451	199.4	23.9	10.9	1916	Elkton, Md.
48	168139	Brg.	S-1	29	29	51.3	18.4	3.8	1918	Orange, Tex.
49	168140	Brg.	S-2	31	31	56.0	18.0	3.6	1918	do.
50	165627	Brg.	[2] S. N. 100	343	343	150.0	36.0	7.6	1914	Lock Moor, La.
51	167776	Brg.	[3] S. N. 102	588	588	176.6	36.2	9.4	1919	Westlake, La.
52	167998	Brg.	S. N. 105 (steel)	545	545	175.6	38.0	8.9	1920	Kearny, N. J.
53	168417	Scw.	S. F. No. 1	29	29	50.0	20.0	3.4	1922	Hoquiam, Wash.
54	168282	Brg.	S. C. L. 1 (steel)	229	215	97.8	23.6	10.0	1921	Camden, N. J.
55	168276	Brg.	S. C. L. 2 (steel)	215	202	97.8	23.6	9.6	1921	do.
56	164329	Scw.	S. J. No. 1	35	35	52.2	19.5	4.0	1909	Aberdeen, Wash.
57	166282	Scw.	S. P. No. 1	23	23	49.9	16.0	3.8	1916	Seattle, Wash.
58	166623	Scw.	S. P. No. 3	32	32	60.5	16.1	3.9	1917	Anacortes, Wash.
59	169044	Scw.	S. S. No. 3	293	293	99.5	33.8	9.9	1924	Seattle, Wash.
60	167177	Scw.	S. C. Co. No. 4	30	30	56.3	15.8	4.1	1917	Bellingham, Wash.
61	166678	Scw.	S. C. Co. No. 3	43	43	61.2	17.7	4.8	1917	do.
62	167817	Scw.	S. C. No. 5	30	30	56.3	15.8	4.1	1920	do.
63	163675	Brg.	S. H. Finch	59	59	50.0	18.0	4.0	1908	Seattle, Wash.
64	164838	Scw.	S. O. Co. No. 3	346	346	130.0	35.0	8.2	1912	do.
65	165828	Brg.	S. O. Co. No. 7 (steel)	434	416	150.9	31.1	11.9	1913	Alameda, Calif.
66	168431	Brg.	S. O. Co. Barge No. 6 (steel)	46	41	44.0	18.0	6.2	1909	Long Beach, Calif.
67	169027	Brg.	S. O. Co. No. 9 (steel)	284	277	110.0	37.9	7.5	1924	Los Angeles, Calif.
68	164391	Scw.	S. S. Co. No. 2	26	26	50.0	16.3	4.0	1911	Seattle, Wash.
69	164393	Scw.	S. S. Co. No. 3	23	23	50.0	16.0	4.0	1911	do.
70	163809	Scw.	S. T. Co. No. 2	24	24	35.0	10.0	3.0	1909	Richardson, Wash.
71	54607	Brg.	[4] S. T. Co. No. 5	95	80	89.4	28.6	5.1	1902	Kennebunkport, Me.
72	168178	Brg.	S. T. Co. No. 7	189	178	103.1	30.0	8.1	1921	Stockton Springs, Me.
73	168181	Brg.	S. T. Co. No. 8	189	178	103.1	30.0	8.1	1921	do.
74	166424	Brg.	S. C. C. Co. No. 1	46	46	60.8	30.0	2.8	1916	Los Angeles, Calif.
75	168583	Scw.	S. P. P. Co. No. 5	32	32	59.8	15.9	4.0	1923	Seattle, Wash.
76	168584	Scw.	S. P. P. Co. No. 6	32	32	59.8	15.9	4.0	1923	do.
77	168882	Scw.	S. P. P. Co. No. 7	33	33	60.0	16.0	4.1	1924	do.
78	168888	Scw.	S. P. P. Co. No. 8	35	35	60.3	16.2	4.1	1924	do.

[1] Formerly barge Northern No. 2.

[2] Formerly barge F. 7.

Line No.	Service	Crew	Name of owner	Home port	Address of owner
1	Frt.	0	Tacoma & Roche Harbor Lime Co. (Wash.)	Port Townsend, Wash.	Roche Harbor, Wash.
2	Frt.	0	do	do	Do.
3	Frt.	0	do	do	Do.
4	Frt.	1	Clyde Steamship Line (N. Y.)	New York, N. Y.	Pier 36, North River.
5	Frt.	2	B. & O. R. R. Co. (Md.)	Baltimore, Md.	Baltimore and Charles Streets.
6	Frt.	0	B. L. Jones	Seattle, Wash.	Bellingham, Wash.
7	Frt.	1	New York Central R. R. Co. (N. Y.)	New York, N. Y.	6 Beaver Street.
8	Frt.	1	Clyde Steamship Co. (Me.)	do	Pier 36, North River.
9	Frt.	2	B. & O. R. R. Co. (Md.)	Baltimore, Md.	Baltimore and Charles Streets.
10	Frt.	1	American Packing Co. (Wash.)	Seattle, Wash.	Everett, Wash.
11	Fer.	0	W. F. Aldrich	Portland, Oreg.	Arlington, Oreg.
12	Frt.	0	Turney Transportation Co. (Del.)	Wilmington, Del.	7 West Tenth Street.
13	Fer.	1	Marion County Tennessee River Transportation Co. (Tenn.).	Chattanooga, Tenn.	Jasper, Tenn.
14	Pas.	1	C. S. Prewett	St. Louis, Mo.	Jerome, Mo.
15	Frt.	1	Philadelphia Paper Manufacturing Co. (Pa.)	Philadelphia, Pa.	Foot Nixon Street.
16	Frt.	1	Edward F. Malia	Albany, N. Y.	Kingston, N. Y.
17	Frt.	1	Jacob Rice & Sons	New York, N. Y.	44 Whitehall Street.
18	Frt.	0	P. S. Rose	Seattle, Wash.	Eagle Harbor, Wash.
19	Frt.	0	Sea Products Co. (Wash.)	do	Railway Exchange Building.
20	Frt.	0	K. C. McCaskey	do	Puyallup, Wash.
21	Fsh.	0	Sea Products Co. (Wash.)	do	Railway Exchange Building.
22	Frt.	0	P. S. Rose	do	Port Blakely, Wash.
23	Frt.	0	do	do	Do.
24	Frt.	2	B. & O. R. R. Co. (Md.)	Baltimore, Md.	Baltimore and Charles Streets.
25	Frt.[3]	2	do	do	Do.
26	Frt.	1	Cleary Bros. (N. Y.)	New York, N. Y.	116 Broad Street.
27	Frt.	1	John E. Matton	Albany, N. Y.	Waterford, N. Y.
28	Frt.	1	Mary A. Quigley	New York, N. Y.	1 Broadway.
29	Frt.	1	Anthony O'Boyle	do	11 Moore Street.
30	Frt.	0	Charles E. Hanley	do	Woodcliff, N. J.
31	Frt.	1	New York Central R. R. Co. (N. Y.)	do	6 Beaver Street.
32	Frt.	2	B. & O. R. R. Co. (Md.)	Baltimore, Md.	Baltimore and Charles Streets.
33	Pas.	1	Clarence Youngman	St. Louis, Mo.	Mount Carmel, Ill.
34	Frt.	2	B. & O. R. R. Co. (Md.)	Baltimore, Md.	Baltimore and Charles Streets.
35	Frt.	1	Wright & Cobb Lighterage Co. (N. Y.)	New York, N. Y.	17 Battery Place.
36	Frt.	1	James McWilliams Blue Line (N. J.)	do	1 Broadway.
37	Msc.	0	Wellson & Slyvester Mill Co. (Alaska)	Wrangell, Alaska	
38	Fer.	2	I. L. Shepard	Memphis, Tenn.	Dyersburg, Tenn.
39	Fer.	1	Arkansas Lime Co. (Ark.)	do	Ruddell, Ark.
40	Fer.	1	Geo. M. Trotter	Chattanooga, Tenn.	Knoxville, Tenn.
41	Frt.	0	Candler Dock & Dredge Co. (Mich.)	Detroit, Mich.	8145 Medina Street.
42	Pas.	1	Will Duvall	Memphis, Tenn.	Sulphur Rock, Ark.
43	Frt.	1	Anna Bell Paquette	Albany, N. Y.	Troy, N. Y.
44	Frt.	1	L. Boyer's Sons Co. (N. J.)	New York, N. Y.	82 Beaver Street.
45	Frt.	1	New York Trap Rock Corporation (N. Y.)	do	101 Park Avenue.
46	Frt.	1	Allen Hodgdon	Boothbay, Me.	Boothbay Harbor, Me.
47	Frt.	3	L. B. Shaw	Philadelphia, Pa.	Camden, N. J.
48	Frt.	0	Chas. H. Houston	Port Arthur, Tex.	
49	Frt.	0	K. S. Richards	do	
50	Frt.	2	D. M. Picton & Co	do	
51	Frt.	2	Sinclair Navigation Co. (Del.)	New York, N. Y.	120 Broadway.
52	Tnk.	3	do	do	Do.
53	Fsh.	0	Gus Strand	Seattle, Wash.	Aberdeen, Wash.
54	Frt.	1	S. C. Loveland Co. (Del.)	Philadelphia, Pa.	151 South Front Street.
55	Frt.	1	do	do	Do.
56	Frt.	0	Pacific Construction Co. (Wash.)	Seattle, Wash.	Aberdeen, Wash.
57	Fsh.	0	Sunny Point Packing Co. (Wash.)	Ketchikan, Alaska	
58	Fsh.	1	do	do	
59	Frt.	0	George Scofield Co. (Wash.)	Tacoma, Wash.	1533 Dock Street.
60	Fsh.	0	Geo. W. Sanborn	Astoria, Oreg.	Uniontown, Oreg.
61	Frt.	2	do	do	Do.
62	Frt.	0	Sanborn-Cutting Co. (Oreg.)	do	
63	Frt.	0	S. H. Finch	Seattle, Wash.	Box 744.
64	Frt.	0	Foss Launch & Tug Co. (Wash.)	do	Tacoma, Wash.
65	Frt.	3	Standard Oil Co. (Calif.)	San Francisco, Calif.	225 Bush Street.
66	Tnk.	1	do	do	Do.
67	Tnk.	4	do	do	Do.
68	Frt.	0	Booth Fisheries Co. (Del.)	Seattle, Wash.	Foot Wall Street.
69	Frt.	0	do	do	Do.
70	Frt.	0	W. S. Benjamin	do	5927 Forty-first Avenue SW.
71	Frt.	4	Sagadahoc Towing Co. (Me.)	Bath, Me.	Topsham, Me.
72	Frt.	2	do	do	Do.
73	Frt.	2	do	do	Do.
74	Fsh.	0	Van Camp Sea Food Co. (Calif.)	Los Angeles, Calif.	San Pedro, Calif.
75	Fsh.	0	Sunny Point Packing Co. (Wash.)	Ketchikan, Alaska	
76	Fsh.	0	do	do	
77	Fsh.	0	do	do	
78	Fsh.	0	do	do	

[3] Formerly barge F. 26.

[4] Formerly P. N. Co. No. 12.

Line No.	Official No.	Rig	Name of vessel	Tonnage		Register dimensions			When built	Where built
				Gross	Net	Length	Breadth	Depth		
						Feet	*Feet*	*Feet*		
1	169133	Scw.	S. P. P. Co. No. 9	34	34	60.0	15.0	4.2	1925	Port Blakely, Wash.
2	169134	Scw.	S. P. P. Co. No. 10	34	34	60.0	15.8	4.2	1925	do
3	167474	Scw.	S. & E. No. 1	220	220	90.5	32.0	8.8	1919	do
4	167475	Scw.	S. & E. No. 2	220	220	90.5	32.0	8.8	1919	do
5	167640	Scw.	S. & E. No. 3	25	25	30.1	18.0	2.0	1919	Seattle, Wash.
6	167458	Scw.	S. & F. No. 3	71	71	65.8	23.9	5.3	1918	do
7	167400	Scw.	S. & N. No. 1	57	57	60.3	21.8	5.0	1918	do
8	163088	Brg.	S. & F. Co. No. 11	155	155	100.0	30.0	7.5	1906	Perth Amboy, N. J.
9	163089	Brg.	S. & F. Co. No. 12	155	155	100.0	30.0	7.5	1906	do
10	163090	Brg.	S. & F. Co. No. 14	155	155	100.0	30.0	7.5	1906	do
11	163091	Brg.	S. & F. Co. No. 15	155	155	100.0	30.0	7.5	1907	do
12	164019	Scw.	S. & F. Co. No. 16	164	164	100.0	30.2	8.0	1910	do
13	164020	Scw.	S. & F. Co. No. 17	164	164	100.0	30.2	8.0	1910	do
14	165275	Scw.	S. & F. Co. No. 18	166	155	99.5	30.5	7.6	1913	do
15	165326	Scw.	S. & F. Co. No. 19	166	155	99.5	30.5	7.6	1913	do
16	165402	Scw.	S. & F. Co. No. 20	166	155	99.5	30.5	7.6	1913	do
17	165471	Scw.	S. & F. Co. No. 21	166	155	99.5	30.5	7.6	1913	do
18	163278	Scw.	S. B. & L. Co. No. 1	50	50	54.6	22.8	4.8	1907	Ballard, Wash.
19	165568	Scw.	S. K. T. & Son No. 1	18	18	41.8	14.2	4.0	1914	Olympia, Wash.
20	164326	Scw.	S. T. & B. Co. No. 1	103	103	95.0	25.0	5.0	1906	Portland, Oreg.
21	164327	Scw.	S. T. & B. Co. No. 2	71	71	65.0	22.0	5.6	1910	Hoquiam, Wash.
22	165889	Brg.	S. A. Horan	204	204	90.0	30.4	8.2	1913	Brooklyn, N. Y.
23	3387	Brg.	[1] S. A. Souder	277	277	137.8	23.7	10.0	1887	Camden, N. J.
24	165452	Brg.	[2] S. B. Thorne	447	447	107.9	30.5	13.6	1913	Brooklyn, N. Y.
25	117033	Brg.	S. D. WARRINER	2,279	2,125	300.0	41.6	21.0	1901	West Bay City, Mich.
26	56697	Brg.	[3] S. E. Vincent	290	276	105.0	24.5	12.0	1902	Gildersleeve, Conn.
27	116145	Brg.	S. G. Wilder	604	557	166.8	37.3	14.0	1887	Port Blakely, Wash.
28	165747	Brg.	S. H. Bassett	205	201	96.0	24.5	9.2	1912	Rondout, N. Y.
29	168346	Brg.	S. W. Bullock	261	261	109.3	21.7	11.2	1922	Brooklyn, N. Y.
30	164890	Brg.	Sabine	560	548	166.0	36.0	14.3	1912	West Lake, La.
31	162972	Brg.	Sable	186	186	86.0	24.9	4.0	1906	St. Michael, Alaska.
32	163461	Brg.	Sacramento	508	508	95.6	34.0	8.5	1908	Perth Amboy, N. J.
33	42869	Cnl.	[4] Sadie Scism	116	111	96.3	17.5	8.6	1901	Whitehall, N. Y.
34	117107	Brg.	Safety	516	516	193.8	23.8	11.6	1902	Camden, N. J.
35	116007	Brg.	*Sag Harbor*	520	474	148.4	34.8	15.3	1884	Newburgh, N. Y.
36	162112	Brg.	Saginaw	383	383	116.7	27.0	13.6	1903	Perth Amboy, N. J.
37	167168	Scw.	Saginaw	70	70	66.1	22.0	4.5	1918	Port Blakely, Wash.
38	167823	Scw.	Saginaw II	92	92	70.2	24.0	3.9	1920	Seattle, Wash.
39	166800	Brg.	Sailor Jack	429	422	112.0	29.2	13.3	1917	Kingston, N. Y.
40	165960	Brg.	St. Catherine	466	466	115.0	30.4	13.1	1914	do
41	163083	Brg.	St. Cyr	202	202	100.8	30.0	7.6	1907	Brooklyn, N. Y.
42	168497	Brg.	St. George	440	440	115.2	28.7	12.8	1921	Kingston, N. Y.
43	162062	Brg.	St. Joseph	299	299	106.3	26.6	11.0	1903	Perth Amboy, N. J.
44	166760	Brg.	Saint Joseph	305	305	114.6	35.5	8.3	1908	Eddyville, N. Y.
45	57949	Brg.	St. Louis	322	311	80.3	28.1	6.9	1896	Baltimore, Md.
46	167293	Drg.	Saint Louis	299	299	133.0	35.0	7.8	1912	St. Louis, Mo.
47	168494	Brg.	St. Louis	481	481	100.0	32.0	8.8	1922	Brooklyn, N. Y.
48	116574	Brg.	Sainte Marie	748	748	288.0	53.0	19.6	1893	Wyandotte, Mich.
49	57985	Brg.	St. Michael No. 3	228	228	140.0	33.0	7.0	1897	St. Michael, Alaska.
50	57986	Brg.	St. Michael No. 4	479	471	170.1	37.6	6.1	1898	do
51	57998	Brg.	St. Michael No. 5	350	350	170.0	40.0	6.0	1898	do
52	58094	Brg.	St. Michael No. 7	240	240	140.0	32.0	7.5	1899	do
53	58054	Brg.	St. Michael No. 10	240	240	150.0	30.0	6.0	1898	do
54	163894	Brg.	St. Paul	494	494	130.0	33.3	5.5	1909	do
55	166469	Scw.	St. Paul & Tacoma Lumber Co. No. 1.	91	91	70.6	25.3	6.2	1892	Tacoma, Wash.
56	166470	Scw.	St. Paul & Tacoma Lumber Co. No. 5.	100	100	87.1	26.0	5.1	1898	do
57	166471	Scw.	St. Paul & Tacoma Lumber Co. No. 6.	151	151	81.5	30.1	7.3	1908	do
58	111323	Brg.	[5] Salem	703	703	179.0	35.0	12.3	1900	Bethel, Del.
59	166559	Brg.	[6] Sallie	443	443	112.6	28.2	13.3	1916	South Rondout, N. Y.
60	164383	Brg.	Salvor	180	136	105.9	29.5	8.7	1899	East Boston, Mass.
61	167906	Scw.	Salvor II	53	53	61.6	20.5	5.2	1920	Miami, Fla.
62	57978	Scw.	Sam	21	21	50.3	14.6	3.6	1896	Anacortes, Wash.
63	168948	Brg.	Sam Demarest	594	594	110.8	32.8	8.6	1924	Rondout, N. Y.
64	168879	Brg.	Sam Henry	24	24	64.5	17.7	3.0	1923	Guntersville, Ala.
65	57956	Brg.	Samson	267	236	110.8	33.2	8.5	1898	Weehawken, N. J.
66	167364	Scw.	Samson	25	18	50.0	17.8	3.6	1918	Bath, Me.
67	167811	Brg.	Samuel J. Willis	415	415	110.0	29.0	12.5	1919	Kingston, N. Y.
68	168714	Brg.	Sanborn	423	423	110.4	30.2	12.7	1923	do
69	169128	Drg.	San Diego	805	90	151.8	40.3	9.4	1911	St. Johns, Oreg.
70	164944	Scw.	San Juan No. 1	26	26	50.0	16.0	3.8	1912	Friday Harbor, Wash.
71	165961	Scw.	San Juan No. 2	24	24	50.0	16.0	4.0	1915	do
72	57951	Brg.	San Francisco	132	93	75.0	26.0	7.9	1897	Baltimore, Md.
73	167378	Brg.	Sanders A. Wertheim	253	246	106.0	22.5	11.1	1918	Cohoes, N. Y.
74	162026	Brg.	Sand King	381	343	156.0	30.0	9.5	1903	Wilmington, Del.

[1] Formerly schooner Bertie and Maud.
[2] Formerly barge Imperator.
[3] Formerly barge Ruth.
[4] Formerly canal boat Harry Killian.

Line No.	Service	Crew	Name of owner	Home port	Address of owner
1	Fsh.	0	Sunny Point Packing Co. (Wash.)	Ketchikan, Alas	
2	Fsh.	0	do	do	
3	Tow.	0	Skinner & Eddy Corporation (Wash.)	Seattle, Wash	White Building.
4	Tow.	0	do	do	Do.
5	Frt.	0	Port Blakely Transportation Co. (Wash.)	do	Port Blakely, Wash.
6	Frt.	0	John Flanders	do	317 Harvard Avenue N.
7	Frt.	0	do	do	Do.
8	Frt.	3	Sayre & Fisher Co. (N. J.)	Perth Amboy, N. J	Sayreville, N. J.
9	Frt.	3	do	do	Do.
10	Frt.	4	do	do	Do.
11	Frt.	3	do	do	Do.
12	Frt.	4	George L. Blew	do	Do.
13	Frt.	4	Sayre & Fisher Co. (N. J.)	do	Do.
14	Frt.	3	do	do	Do.
15	Frt.	4	do	do	Do.
16	Frt.	4	do	do	Do.
17	Frt.	3	do	do	Do.
18	Frt.	0	Alaska Packing & Navigation Co. (Wash.)	Seattle, Wash	Pioneer Building.
19	Frt.	0	J. J. Brenner Oyster Co. (Wash.)	Tacoma, Wash	Olympia, Wash.
20	Frt.	0	Soule Tug & Barge Co. (Wash.)	Seattle, Wash	Hoquiam, Wash.
21	Frt.	0	Willapa Barge Co. (Wash.)	do	Raymond, Wash.
22	Frt.	1	Thomas J. Horan	New York, N. Y	59 Pearl Street.
23	Frt.	1	W. B. Hastings	Norfolk, Va	
24	Frt.	1	Elmer A. Keeler	New York, N. Y	1 Broadway.
25	Frt.	10	Clinchfield Navigation Co. (N. Y.)	do	24 Broad Street.
26	Frt.	1	James McWilliams Blue Line (N. J.)	do	1 Broadway.
27	Frt.	9	R. R. Stone	Wilmington, N. C	
28	Frt.	1	James F. Dwyer	Albany, N. Y	Kingston, N. Y.
29	Frt.	0	Ira S. Bushey & Sons (N. Y.)	New York, N. Y	Foot Court Street (B.).
30	Frt.	3	D. M. Picton & Co. (Tex.)	Corpus Christi, Tex	
31	Frt.	1	American-Yukon Navigation Co. (W. Va.)	Eagle, Alaska	Skagway, Alaska.
32	Frt.	1	Southern Pacific Co. (Ky.)	New York, N. Y	Pier 49, North River.
33	Frt.	0	M. F. Farrell	do	278 Sixteenth Street (B.).
34	Frt.	2	Coastwise Shipping & Lighterage Co. (Del.)	Wilmington, Del	
35	Frt.	0	Magnolia Petroleum Co. (Tex.)	Port Arthur, Tex	Beaumont, Tex.
36	Frt.	0	Edward Moore	New York, N. Y	1 Broadway.
37	Frt.	0	Southern Alaska Canning Co. (Wash.)	Seattle, Wash	Central Building.
38	Frt.	1	do	do	Do.
39	Frt.	1	Harold L. Valentine	New York, N. Y	77 Trinity Place (B.).
40	Frt.	1	D. J. Mulqueen	do	West New York, N. J.
41	Frt.	1	John R. McMullen	do	277 Broadway.
42	Frt.	1	Cleary Bros. (N. Y.)	do	116 Broad Street.
43	Frt.	0	James T. O'Donnell	do	44 Whitehall Street.
44	Frt.	1	Chiarello Lighterage Corporation (N. Y.)	do	130 Pearl Street.
45	Frt.	2	B. & O. R. R. Co. (Md.)	Baltimore, Md	Baltimore and Charles Streets.
46	Drg.	15	Northern Dredge & Co. (Minn.)	St. Paul, Minn	Minneapolis, Minn.
47	Frt.	1	New York Central R. R. Co. (N. Y.)	New York, N. Y	6 Beaver Street.
48	Frt.	2	T. L. Durocher Co. (Mich.)	Marquette, Mich	Sault Ste. Marie, Mich.
49	Frt.	1	American-Yukon Navigation Co. (W. Va.)	Eagle, Alaska	Skagway, Alaska.
50	Frt.	1	do	do	Do.
51	Frt.	1	do	do	Do.
52	Frt.	1	do	do	Do.
53	Frt.	1	do	do	Do.
54	Frt.	1	do	do	Do.
55	Frt.	0	St. Paul & Tacoma Lumber Co. (Wash.)	Tacoma, Wash	
56	Frt.	0	do	do	
57	Frt.	0	do	do	
58	Frt.	1	Southern Transportation Co. (N. J.)	Philadelphia, Pa	Commercial Trust Building.
59	Frt.	1	Mesick & Mesick (N. J.)	New York, N. Y	1 Broadway.
60	Frt.	3	T. A. Scott Co. (Conn.)	New London, Conn	
61	Frt.	1	Jennie S. Webster	Miami, Fla	243 Northeast Thirteenth Terrace.
62	Frt.	0	C. C. Hunt	Seattle, Wash	Anacortes, Wash.
63	Frt.	1	Wright & Cobb Lighterage Co. (N. Y.)	New York, N. Y	17 Battery Place.
64	Pas.	1	H. H. McGehee	Nashville, Tenn	Guntersville, Ala.
65	Frt.	1	New York Central R. R. Co. (N. Y.)	New York, N. Y	6 Beaver Street.
66	Frt.	1	Bath Box Co. (Me.)	Bath, Me	509 Washington Street.
67	Frt.	1	Cleary Bros. (N. Y.)	New York, N. Y	116 Broad Street.
68	Frt.	1	New York Central R. R. Co. (N. Y.)	do	6 Beaver Street.
69	Drg.	20	Standard Dredging Co. (N. J.)	do	Woolworth Building.
70	Frt.	0	J. S. Groll	Port Townsend, Wash.	Friday Harbor, Wash.
71	Fsh.	0	King Solomon Fisheries Co. (Oreg.)	Juneau, Alaska	Cordova, Alaska.
72	Frt.	2	B. & O. R. R. Co. (Md.)	Baltimore, Md	Baltimore and Charles Streets
73	Frt.	1	Edward G. Murray Lighterage & Transportation Co. (N. Y.).	Albany, N. Y	Waterford, N. Y.
74	Frt.	2	Diamond "P." Transportation Co. (Del.)	Philadelphia, Pa	Nicetown Lane and D Street.

[5] Formerly schooner b. R. J. Camp.

[6] Formerly barge {a Jefferson. b Scully Boys.}

Line No.	Official No.	Rig	Name of vessel	Tonnage		Register dimensions			When built	Where built
				Gross	Net	Length	Breadth	Depth		
						Feet	*Feet*	*Feet*		
1	163729	Brg.	Sand Mountain	10	10	50.5	9.3	2.6	1908	McGuynns Landing, Ala.
2	166356	Brg.	Sandusky	310	310	80.4	27.9	7.3	1916	Brooklyn, N. Y.
3	168477	Brg.	Sandusky	481	481	100.0	32.3	8.8	1922	do
4	163292	Brg.	Sanford	375	375	88.0	30.0	7.6	1907	Kingston, N. Y.
5	167211	Brg.	Sangamon	914	888	214.0	32.0	14.3	1918	Chesapeake City, Md.
6	166062	Scw.	Sanitary 2	25	25	50.8	17.0	3.6	1915	Anacortes, Wash.
7	116192	Brg.	Santa Fe	65	65	68.3	16.3	6.6	1888	Coronado, Calif.
8	102135	Brg.	Santee	383	383	116.7	27.0	13.6	1903	Perth Amboy, N. J.
9	168868	Scw.	Sara	287	287	100.4	40.0	8.0	1923	Everett, Wash.
10	167012	Brg.	Sara Lenahan	447	447	112.0	29.0	13.1	1917	Athens, N. Y.
11	163670	Brg.	Sara A. Johnson	412	412	115.8	28.5	12.0	1908	Kingston, N. Y.
12	166458	Brg.	Sarah	360	360	89.8	29.9	6.5	1916	Norfolk, Va.
13	167408	Brg.	Sarah	295	295	112.2	33.6	8.7	1899	Brooklyn, N. Y.
14	166938	Brg.	Sarah K	421	421	112.9	29.0	12.4	1916	South Rondout, N. Y.
15	168943	Brg.	Sarah M	271	271	110.2	22.6	10.9	1924	Athens, N. Y.
16	169009	Brg.	Sarah Ann	462	462	104.7	30.6	13.7	1923	Kingston, N. Y.
17	167867	Brg.	Sarah Cleary	425	425	111.7	29.2	12.8	1920	do
18	58139	Brg.	Sarah McWilliams	367	367	110.2	28.2	11.7	1902	do
19	163520	Brg.	Sarah Redican	374	374	108.7	28.3	11.7	1907	do
20	165716	Cnl.	Sarah A. Tucker	103	97	96.0	17.5	7.7	1914	Rondout, N. Y.
21	164790	Cnl.	Sarah E. Northrop	135	135	95.8	17.8	8.3	1911	Kingston, N. Y.
22	167526	Brg.	Sarah E. Northrup	521	521	100.6	32.7	7.6	1919	do
23	165315	Cnl.	Sarah J. Jennings	122	115	96.0	17.4	8.0	1912	Whitehall, N. Y.
24	165104	Cnl.	Sarah T. Kenny	107	100	95.0	17.4	7.8	1912	Watervliet, N. Y.
25	168300	Brg.	Sarah T. O'Neill	541	541	103.4	32.6	8.3	1920	Kingston, N. Y.
26	165331	Brg.	Saranac	473	473	201.3	23.8	11.0	1913	Elkton, Md.
27	166563	Brg.	Sarasota	249	249	102.3	32.1	8.2	1916	Tottenville, N. Y.
28	168076	Brg.	Saratoga	265	265	108.0	22.5	11.1	1920	Watervliet, N. Y.
29	51463	Brg.	[1] Sassafras	351	351	158.0	23.4	11.0	r 1908	Elkton, Md.
30	3207	Brg.	[2] *Savannah*	631	615	192.0	36.0	12.5	1882	Wilmington, Del.
31	162117	Brg.	Savannah	383	383	116.7	27.0	13.6	1903	Perth Amboy, N. J.
32	164821	Brg.	Savannah	466	466	200.4	23.8	10.8	1912	Chesapeake City, Md.
33	76593	Brg.	[3] Saxon	7	70	90.2	23.3	8.6	1885	Northport, N. Y.
34	168599	Brg.	Saybrook	475	475	100.0	32.2	8.8	1923	Mariners Harbor, N.Y.
35	168301	Brg.	Saylor Ferry	11	11	48.8	12.0	2.4	1919	Sallisaw, Okla.
36	222984	Brg.	Schaeperkoetter Ferry	6	6	39.5	12.5	1.7	1919	Mount Sterling, Mo.
37	169031	Scw.	Schoals No. 1	12	12	36.6	14.3	2.6	1923	Sault Ste. Marie, Mich.
38	163425	Brg.	Schriever	505	505	95.8	34.3	8.4	1907	Perth Amboy, N. J.
39	58141	Brg.	Schuylkill	370	370	162.9	23.6	11.4	1899	Elkton, Md.
40	85404	Brg.	[4] *Schuylkill*	332	332	138.6	30.0	10.2	1875	Camden, N. J.
41	163906	Brg.	Scott	132	132	86.6	23.4	7.0	1904	Milford, Del.
42	164548	Cnl.	Scout	143	143	95.7	17.7	9.5	1907	Whitehall, N. Y.
43	167673	Scw.	Scow 22	477	477	135.2	36.0	11.5	1913	Orange, Tex.
44	168832	Scw.	Scow No. 1	73	73	70.0	20.0	6.0	1915	Pittsburgh, Pa.
45	164833	Scw.	Scow No. 2	50	50	53.6	17.9	5.0	1905	Erie, Pa.
46	168833	Scw.	Scow No. 2	54	54	57.0	26.0	4.0	1915	Pittsburgh, Pa.
47	167279	Scw.	Scow No. 2	148	148	89.3	32.2	8.0	1907	Sault Ste. Marie, Mich.
48	168694	Scw.	Scow No. 3	1,073	1,073	208.2	48.0	11.5	1922	Houghton, Wash.
49	163004	Scw.	Scow No. 14	427	427	125.5	30.5	12.0	1902	Ferrysburg, Mich.
50	164439	Scw.	Scow No. 37	457	451	156.0	36.0	12.5	1911	do
51	167660	Brg.	Scully Girls	422	422	114.0	29.0	12.4	1918	Kingston, N. Y.
52	168834	Brg.	Scraper Boat No. 1	35	35	40.0	26.0	4.0	1916	Pittsburgh, Pa.
53	57995	Scw.	Sea	39	39	44.2	14.1	2.7	1898	Fairhaven, Wash.
54	168897	Brg.	SEABOARD 333	552	552	157.9	36.1	10.7	1924	Kearny, N. J.
55	168424	Brg.	Seacoast No. 1	50	44	50.4	25.0	3.2	1922	Los Angeles, Calif.
56	168422	Brg.	Sea Cliff	525	525	103.4	32.4	8.4	1919	Kingston, N. Y.
57	167987	Brg.	[5] Sea Lark	936	936	200.0	37.0	8.0	1900	Portland, Oreg.
58	57959	Brg.	Seal	289	289	143.8	32.5	7.1	1898	Dutch Harbor, Alaska.
59	165321	Brg.	Seal	5	5	36.2	10.8	1.6	1907	Seals Ferry, Tenn.
60	166297	Brg.	Sea Products Co. No. 3	83	83	64.0	24.0	4.5	1915	Long Beach, Calif.
61	166640	Brg.	Searsport	346	346	109.8	35.0	9.5	1917	Tottenville, N. Y.
62	116853	Brg.	Seattle No. 1	446	446	148.0	26.0	6.0	1897	St. Michael, Alaska.
63	57992	Brg.	Seattle No. 4	600	600	155.0	36.0	7.0	1898	Dutch Harbor, Alaska.
64	163961	Scw.	Seattle Park Co. No. 1	20	20	49.8	16.2	3.0	1908	Seattle, Wash.
65	165992	Brg.	Segregansett	340	340	129.5	31.2	9.0	1915	Providence, R. I.
66	58125	Scw.	Schome No. 1	17	17	45.6	13.0	3.6	1902	Chuckanut, Wash.
67	163799	Brg.	Selkirk	265	230	105.0	30.0	9.4	1909	Weehawken, N. J.
68	164371	Brg.	Selma	166	166	82.7	30.3	7.6	1907	Kingston, N. Y.
69	63091	Brg.	[6] Seneca	336	336	148.6	23.5	11.0	r 1909	Elkton, Md.
70	162140	Brg.	Seneca	383	383	116.7	27.0	13.6	1903	Perth Amboy, N. J.
71	162682	Brg.	Seneca	146	146	81.5	28.4	7.0	1905	Port Richmond, N. Y.
72	168334	Brg.	SENECA	653	646	175.2	39.0	10.6	1921	Chickasaw, Ala.
73	166963	Brg.	Seneca Lake	493	493	115.4	30.2	13.2	1917	South Rondout, N. Y.
74	166411	Scw.	Service	55	55	80.6	18.0	4.3	1916	Buffalo, N. Y.

[1] Formerly barge Mary S. Brady.
[2] Formerly st. p. Baltimore.
[3] Formerly barge {*a* Jessie Carll. *b* Valiant.
[4] Formerly barge General J. S. Schultze.

Line No.	Service	Crew	Name of owner	Home port	Address of owner
1	Frt.	1	Scottsboro Ferry Co. (Ala.)	Mobile, Ala.	Scottsboro, Ala.
2	Frt.	1	B. & O. R. R. Co. (Md.)	Baltimore, Md.	Baltimore and Charles Streets.
3	Frt.	1	New York Central R. R. Co. (N. Y.)	New York, N. Y.	6 Beaver Street.
4	Frt.	1	Clyde Steamship Co. (Me.)	do	Pier 36, North River.
5	Frt.	0	Southern Transportation Co. (N. J.)	Philadelphia, Pa.	Commercial Trust Co.
6	Frt.	0	Annette Island Packing Co. (Wash.)	Seattle, Wash.	2020 L. C. Smith Building.
7	Tnk.	1	Spreckels Bros. Commercial Co. (Calif.)	San Diego, Calif.	
8	Frt.	1	Edward Moore	New York, N. Y.	1 Broadway.
9	Frt.	0	Weyerhaeuser Timber Co. (Wash.)	Tacoma, Wash.	Tacoma Building.
10	Frt.	1	Richard Lenahan	Albany, N. Y.	Athens, N. Y.
11	Frt.	1	Armstrong Transportation Co. (N. Y.)	New York, N. Y.	90 West Street.
12	Frt.	1	Robert S. Haight	do	17 Battery Place.
13	Frt.	1	New York Trap Rock Corporation (N. Y.)	do	101 Park Avenue.
14	Frt.	1	P. J. Kane	do	Rockaway Beach, N. Y.
15	Frt.	1	Richard Lenahan	Albany, N. Y.	Athens, N. Y.
16	Frt.	0	James T. O'Donnell	New York, N. Y.	44 Whitehall Street.
17	Frt.	1	Cleary Bros. (N. Y.)	do	116 Broad Street.
18	Frt.	0	H. V. Youngman & Co.	do	17 Battery Place.
19	Frt.	1	James McWilliams Blue Line (N. J.)	do	1 Broadway.
20	Frt.	1	R. Lenahan Co. (N. Y.)	Albany, N. Y.	Kingston, N. Y.
21	Frt.	1	Michael T. Shearan	do	Do.
22	Frt.	1	John J. A. O'Neill	New York, N. Y.	17 Battery Place.
23	Frt.	1	Lydia Nesbit	Albany, N. Y.	Fort Edward, N. Y.
24	Frt.	1	A. J. Shortell	Buffalo, N. Y.	137 Erie Street.
25	Frt.	1	W. F. & R. Boat Builders (N. Y.)	New York, N. Y.	1 Broadway.
26	Frt.	1	Southern Transportation Co. (N. J.)	Philadelphia, Pa.	Commercial Trust Building.
27	Frt.	1	Clyde Steamship Co. (Me.)	New York, N. Y.	Pier 36, North River.
28	Frt.	1	Manuel Nevins	Albany, N. Y.	
29	Frt.	1	Southern Transportation Co. (N. J.)	Philadelphia, Pa.	Commercial Trust Building.
30	Frt.	2	Taggart Coal Co. (Ga.)	Savannah, Ga.	Bank Building.
31	Frt.	0	Edward Moore	New York, N. Y.	1 Broadway.
32	Frt.	1	Southern Transportation Co. (N. J.)	Philadelphia, Pa.	Commercial Trust Building.
33	Frt.	1	Hilda Haines	New York, N. Y.	2 Rector Street.
34	Frt.	1	New York Central R. R. Co. (N. Y.)	do	6 Beaver Street.
35	Pas.	1	George W. Evins	St. Louis, Mo.	Sallisaw, Okla.
36	Pas.	1	Frank Glasser	do	Gasconade, Mo.
37	Frt.	0	William Schoals	Marquette, Mich.	Brimley, Mich.
38	Frt.	1	Southern Pacific Co. (Ky.)	New York, N. Y.	Pier 49, North River.
39	Frt.	1	James J. McNally	Philadelphia, Pa.	Bullitt Building.
40	Tnk.	1	Gulf Refining Co. (Tex.)	Port Arthur, Tex.	West Port Arthur, Tex.
41	Frt.	2	Texas Co. (Tex.)	do	Dock 29.
42	Frt.	0	Thomas A. Tucker	New York, N. Y.	33 Coenties Slip.
43	Drg.	1	Clark Dredging Co. (Tex.)	Galveston, Tex.	
44	Frt.	0	Iron City Sand & Gravel Co. (Pa.)	Pittsburgh, Pa.	1106 Bessemer Building.
45	Frt.	1	Great Lakes Dredge & Dock Co. (N. J.)	Duluth, Minn.	First National Bank Building.
46	Frt.	1	Iron City Sand & Gravel Co. (Pa.)	Pittsburgh, Pa.	1106 Bessemer Building.
47	Frt.	2	Kreetan Co. (Mich.)	Marquette, Mich.	Johns Wood, Mich.
48	Frt.	0	Lake Union Dry Dock & Machine Works (Mich.).	Seattle, Wash.	1515 Fairview Avenue.
49	Frt.	1	Great Lakes Dredge & Dock Co. (N. J.)	Duluth, Minn.	First National Bank Building.
50	Frt.	2	do	do	Do.
51	Frt.	1	Cleary Bros. (N. Y.)	New York, N. Y.	116 Broad Street.
52	Msc.	0	Iron City Sand & Gravel Co. (Pa.)	Pittsburgh, Pa.	1106 Bessemer Building.
53	Frt.	0	Joe B. McMillan	Seattle, Wash.	Bellingham, Wash.
54	Tnk.	1	Seaboard Shipping Corporation (Del.)	Wilmington, Del.	Dover, Del.
55	Fsh.	4	Seacoast Canning Co. (Calif.)	Los Angeles, Calif.	East San Pedro, Calif.
56	Frt.	1	Warner Sugar Refining Co. (N. J.)	New York, N. Y.	Edgewater, N. J.
57	Pas.	4	M. M. Ringler	Seattle, Wash.	Pier Nine.
58	Frt.	1	American Yukon Navigation Co. (W. Va.)	Eagle, Alaska	Skagway, Alaska.
59	Fer.	1	Harriett Maness	Chattanooga, Tenn.	Sneedville, Tenn
60	Fsh.	2	J. B. Middleton	Los Angeles, Calif.	Long Beach, Calif.
61	Frt.	0	New York & Cuba Mail S. S. Co. (Me.)	New York, N. Y.	Foot Wall Street.
62	Frt.	0	American Yukon Navigation Co. (W. Va.)	Eagle, Alaska	Skagway, Alaska.
63	Frt.	1	do	do	Do.
64	Frt.	0	Standard Oil Co. (Calif.)	Seattle, Wash.	Alaska Building.
65	Frt.	1	Staples Transportation Co. (Mass.)	Fall River, Mass.	404 Davol Street.
66	Frt.	0	Bellingham Canning Co. (Wash.)	Seattle, Wash.	Bellingham, Wash.
67	Frt.	1	New York Central R. R. Co. (N. Y.)	New York, N. Y.	6 Beaver Street.
68	Frt.	1	Clyde Steamship Co. (Me.)	do	Pier 36, North River.
69	Frt.	1	A. S. Higbee	Philadelphia, Pa.	2343 East Clearfield Street.
70	Frt.	0	Edward Moore	New York, N. Y.	1 Broadway.
71	Frt.	1	B. & O. R. R. Co. (Md.)	Baltimore, Md.	Baltimore and Charles Streets.
72	Frt.	2	Gulf Refining Co. (Tex.)	Port Arthur, Tex.	West Port Arthur, Tex.
73	Frt.	1	Anthony O'Boyle	New York, N. Y.	11 Moore Street.
74	Frt.	1	Charles Fix	Buffalo, N. Y.	1826 Niagara Street.

[1] Formerly barge (a) Klickitat. (b) Bluebird.

[2] Formerly barge Wm. A Smoot.

Line No.	Official No.	Rig	Name of vessel	Tonnage		Register dimensions			When built	Where built
				Gross	Net	Length	Breadth	Depth		
						Feet	*Feet*	*Feet*		
1	162581	Brg.	Sesnon No. 1	15	15	37.0	13.2	4.0	1901	Nome, Alaska
2	162582	Brg.	Sesnon No. 2	19	19	41.2	17.8	4.3	1899	St. Michael, Alaska
3	165707	Scw.	Sesnon No. 6	41	41	48.8	21.8	4.6	1900	Tacoma, Wash.
4	165708	Scw.	Sesnon No. 7	32	32	45.3	20.4	4.3	1900	do
5	162588	Brg.	Sesnon No. 8	19	19	45.6	16.4	4.2	1899	San Francisco, Calif.
6	163138	Brg.	Sesnon No. 12	24	24	47.8	17.8	4.3	1906	Nome, Alaska.
7	163140	Brg.	Sesnon No. 14	24	24	47.8	17.8	4.3	1906	do
8	165710	Scw.	Sesnon No. 16	40	40	52.0	18.4	5.0	1900	Tacoma, Wash.
9	163212	Brg.	Sesnon No. 25	39	39	54.0	22.8	4.6	1907	Seattle, Wash.
10	163213	Brg.	Sesnon No. 27	39	39	54.0	22.8	4.6	1907	do
11	168092	Brg.	[1] Seth H. Linthicum	1,026	994	205.2	38.2	14.0	1921	Solomons, Md.
12	166533	Brg.	Seven Brothers No. 6	211	211	96.8	32.1	7.7	1913	Rondout, N. Y.
13	165942	Brg.	Seven Brothers No. 7	221	221	92.0	31.2	8.4	1910	do
14	164798	Brg.	765 (steel)	527	475	152.6	33.6	11.9	1912	Philadelphia, Pa.
15	164800	Brg.	767 (steel)	527	475	152.6	33.6	11.9	1912	do
16	31494	Brg.	[2] 799	363	351	136.6	30.3	10.5	1887	Perth Amboy, N. J.
17	162169	Brg.	[3] Severn	339	339	154.4	23.4	10.5	[r] 1908	Elkton, Md.
18	58115	Cnl.	Sewell Falcon	103	98	95.6	17.5	7.4	1901	Champlain, N. Y.
19	166718	Brg.	Seymour	313	313	80.8	28.0	7.3	1917	Brooklyn, N. Y.
20	163094	Scw.	Shad	27	27	52.8	16.1	4.1	1907	Bellingham, Wash.
21	165235	Brg.	Shadyside	405	405	110.4	27.8	12.5	1913	South Rondout, N. Y.
22	169209	Brg.	Shaffer Ferry	5	5	39.0	11.5	1.5	1921	Lead Hill, Ark.
23	168928	Brg.	Shaller	17	17	60.0	12.3	3.5	1924	Greenport, N. Y.
24	164572	Scw.	Shakan No. 3	15	15	47.0	13.9	3.0	1911	Ketchikan, Alaska.
25	164573	Scw.	Shakan No. 4	15	15	47.0	13.9	3.0	1911	do
26	164746	Scw.	Shakan No. 5	23	23	50.0	16.0	3.5	1912	Anacortes, Wash.
27	164747	Scw.	Shakan No. 6	23	23	50.0	16.0	3.5	1912	do
28	58136	Brg.	Shamrock	271	271	100.3	25.5	10.4	1899	Rondout, N. Y.
29	168481	Scw.	Shamrock	36	36	64.5	17.5	1.5	1922	Fairbanks, Alaska.
30	168339	Brg.	Shamrock No. 33	207	207	92.3	32.0	8.1	1920	New York, N. Y.
31	167002	Brg.	Sharpshooter	525	525	121.1	30.4	13.4	1917	South Rondout, N. Y.
32	165364	Brg.	Shasta	243	243	95.7	34.3	8.3	1913	Brooklyn, N. Y.
33	168038	Brg.	SHAWNEE	123	123	101.0	25.0	6.6	1916	Ambridge, Pa.
34	168613	Brg.	Shawnee No. 2	19	19	56.5	18.0	2.4	1922	Shawneetown, Ill.
35	168493	Brg.	Shelby	481	481	100.0	32.0	8.8	1922	Brooklyn, N. Y.
36	165055	Scw.	Shelton No. 1	50	50	66.2	18.4	5.1	1901	Shelton, Wash.
37	34447	Brg.	[4] Shenandoah	330	330	157.0	22.8	12.6	1897	Elkton, Md.
38	166110	Cnl.	Shepard	106	99	96.0	17.6	7.7	1893	Durhamville, N. Y.
39	168997	Brg.	Sherman V. Petrie	421	421	113.7	27.9	12.5	1914	Kingston, N. Y.
40	163493	Brg.	Shindel	422	422	182.1	23.8	11.0	1908	Elkton, Md.
41	166163	Brg.	Shirley	463	463	115.2	30.3	13.3	1915	Kingston, N. Y.
42	165680	Scw.	Shop	97	97	47.2	20.7	4.0	1914	Olympia, Wash.
43	165220	Brg.	[5] Silas	448	448	99.6	31.3	8.3	1913	Mariners Harbor, N.Y.
44	163649	Brg.	Silent Friend	328	328	107.0	26.4	11.4	1906	Kingston, N. Y.
45	163473	Brg.	[6] Silver King	407	407	110.4	28.3	12.4	1907	South Rondout, N. Y.
46	51276	Brg.	[7] Silver Run	355	355	154.2	23.4	11.2	1896	Elkton, Md.
47	163838	Brg.	SILVERTHORNE	191	191	104.5	22.0	8.6	1905	Wilmington, Del.
48	162751	Cnl.	Simeon Delorme	123	123	96.5	17.8	8.5	1905	Northumberland, N. Y.
49	165346	Brg.	SIXTY	433	433	134.4	34.1	9.7	1913	Camden, N. J.
50	165093	Brg.	SIXTY-ONE	427	427	135.0	34.2	9.7	1912	Ambridge, Pa.
51	165094	Brg.	SIXTY-TWO	427	427	135.0	34.2	9.7	1912	do
52	165095	Brg.	SIXTY-THREE	427	427	135.0	34.2	9.7	1912	do
53	165119	Brg.	SIXTY-FIVE	221	221	139.5	30.0	6.7	1910	Minneapolis, Minn.
54	165120	Brg.	SIXTY-SIX	221	221	139.4	30.0	6.7	1910	do
55	164574	Scw.	Skate	13	13	38.0	12.0	3.6	1911	Ketchikan, Alaska.
56	163110	Scw.	Skipjack	27	27	52.8	16.1	4.1	1907	Bellingham, Wash.
57	169101	Brg.	Skipper No. 1	16	16	60.2	12.0	3.0	1924	Dyer, Ark.
58	164385	Scw.	Skookum	32	32	42.9	23.2	4.0	1911	Bremerton, Wash.
59	163283	Brg.	Skunk	251	251	144.0	41.2	4.6	1900	Nome, Alaska.
60	58117	Brg.	Sky Blue	465	465	129.3	28.4	12.3	1901	Rondout, N. Y.
61	168912	Brg.	Slattery	59	59	97.0	17.0	4.6	1923	Delanco, N. J.
62	168362	Brg.	Slave	8	8	30.8	11.0	3.0	1922	Cape Vincent, N. Y.
63	163096	Scw.	Smelt	27	27	52.3	16.1	4.1	1907	Bellingham, Wash.
64	58066	Scw.	Smelter	17	167	87.0	31.4	8.5	1900	Perth Amboy, N. J.
65	168825	Brg.	Smith Ferry	8	8	35.2	14.0	2.2	1922	Garland, Ark.
66	169213	Brg.	Smith's Ferry	5	5	37.5	9.6	1.9	1920	Henderson, Ark.
67	166019	Scw.	Snapper	16	16	39.3	16.7	2.9	1915	Moira Sound, Alaska.
68	57882	Brg.	Snipe	239	227	121.5	27.1	8.7	1884	New London, Conn.
69	163527	Scw.	Snowball	11	11	40.0	12.0	3.0	1908	Ketchikan, Alaska.
70	164650	Scw.	Snyder Bros. No. 1	81	81	65.2	24.5	6.1	1911	Tacoma, Wash.
71	166059	Scw.	Sockeye	90	90	70.3	26.6	5.9	1917	Seattle, Wash.
72	162342	Brg.	[8] SOCONY 1	526	504	160.6	30.1	12.2	1904	Sparrows Point, Md.
73	162343	Brg.	[9] SOCONY 2	526	504	160.6	30.1	12.2	1904	do

[1] Formerly barge No. 15.
[2] Formerly barge Buckler.
[3] Formerly barge Overbrook.
[4] Formerly barge Charles C. McIlvaine.
[5] Formerly barge New York Dock Ry. No. 28.
[6] Formerly barge Ellen Olney.

Line No.	Service	Crew	Name of owner	Home port	Address of owner
1	Frt.	0	Thomas A. Petersen	Nome, Alaska	Teller, Alaska.
2	Frt.	0	H. G. Gabrielson	do	Do.
3	Frt'	0	do	do	Do.
4	Frt.	0	do	do	Do.
5	Frt.	0	do	do	Do.
6	Frt.	0	do	do	Do.
7	Frt.	0	do	do	Do.
8	Frt.	0	do	do	Do.
9	Frt.	0	do	do	Do.
10	Frt.	0	do	do	Do.
11	Frt.	5	Eastern Transportation Co. (Del.)	Wilmington, Del	Ford Building.
12	Frt.	1	Chiarello Bros. Co. (N. Y.)	New York, N. Y	15 Moore Street.
13	Frt.	1	do	do	Do.
14	Frt.	3	Bee Line Transportation Co. (Del.)	Perth Amboy, N. J	90 West Street.
15	Frt.	3	do	do	Do.
16	Frt.	2	do	do	Do.
17	Frt.	1	Bronx Barge Corporation (N. Y.)	New York (N. Y.)	One hundred and fifty-second Street and Harlem River.
18	Frt.	1	Edgar F. Falcon	Rouses Point, N. Y	Champlain, N. Y.
19	Frt.	1	B. & O. R. R. Co. (Md.)	Baltimore, Md	Baltimore and Charles Streets.
20	Frt.	0	Alaska Packers Association (Calif.)	Port Townsend, Wash.	
21	Frt.	1	Anthony O'Boyle	New York, N. Y	11 Moore Street.
22	Pas.	1	L. L. Shaffer	Memphis, Tenn	Lead Hill, Ark.
23	Pas.	1	State of Connecticut	Hartford, Conn	State Capitol.
24	Frt.	0	Booth Fisheries Co. (Del.)	Seattle, Wash	Foot Wall Street.
25	Frt.	0	do	do	Do.
26	Frt.	0	do	do	Do.
27	Frt.	0	do	do	Do.
28	Frt.	0	James Fields	New York, N. Y	29 Broadway.
29	Frt.	0	David Mutchler	Seward, Alaska	Flat, Alaska.
30	Frt.	1	Edward A. Thompson (N. Y.)	New York, N. Y	Foot West Twenty-sixth Street, North River.
31	Frt.	0	Charles A. McCaffery	do	1 Broadway.
32	Frt.	1	Southern Pacific Co. (Ky.)	do	Pier 49, North River.
33	Tnk.	1	Venezuela Gulf Oil Co. (Del.)	Port Arthur, Tex	c/o Marine Department, Gulf Refining Co.
34	Pas.	1	Guy R. Lambert	St. Louis, Mo	Shawneetown, Ill.
35	Frt.	1	New York Central R. R. Co. (N. Y.)	New York, N. Y	6 Beaver Street.
36	Frt.	0	Buchanan Lumber Co. (Wash.)	Tacoma, Wash	Olympia, Wash.
37	Frt.	1	Southern Transportation Co. (N. J.)	Philadelphia, Pa	Commercial Trust Building.
38	Frt.	1	Frank C. Carman	Albany, N. Y	Whitehall, N. Y.
39	Frt.	1	Petrie Transportation Co. (N. Y.)	New York, N. Y	15 Moore Street.
40	Frt.	0	James J. McNally	Philadelphia, Pa	308 Walnut Street.
41	Frt.	0	McWilliams Bros. (N. Y.)	New York, N. Y	1 Broadway.
42	Frt.	0	R. N. Allen	Tacoma, Wash	Olympia, Wash.
43	Frt.	1	Simmons Transportation Co. (N. Y.)	New York, N. Y	44 Whitehall Street.
44	Frt.	0	Bertell W. King	do	17 Battery Place.
45	Frt.	1	do	do	Do.
46	Frt.	1	James L. Crawford	Philadelphia, Pa	Hadden Heights, N. J.
47	Tnk.	1	Sun Oil Co. (N. J.)	do	Finance Building.
48	Frt.	1	Mrs. K. E. Ten Eyck	Albany, N. Y	Fort Edward, N. Y.
49	Frt.	1	Texas Steamship Co. (N. Y.)	New York, N. Y	17 Battery Place.
50	Frt.	3	do	do	Do.
51	Frt.	3	do	do	Do.
52	Tnk.	2	do	do	Do.
53	Frt.	1	Texas Co. (Tex.)	Port Arthur, Tex	Dock 29.
54	Frt.	2	do	do	Do.
55	Fsh.	0	M. E. Lane	Ketchikan, Alaska	
56	Frt.	0	Alaska Packers Association (Calif.)	Port Townsend, Wash.	Pioneer Building.
57	Pas.	1	R. H. Leakey	Memphis, Tenn	Dyer, Ark.
58	Frt.	0	Albert Haugland	Seattle, Wash	Anacortes, Wash.
59	Frt	0	American Yukon Navigation Co. (W. Va.)	Nome, Alaska	
60	Frt.	1	James McWilliams Blue Line (N. J.)	New York, N. Y	1 Broadway.
61	Frt.	1	Philadelphia Paper Manufacturing Co. (Pa.)	Philadelphia, Pa	Foot Nixon Street.
62	Frt.	1	W. E. Dodge	Cape Vincent, N. Y	
63	Frt.	0	Alaska Packers Association (Calif.)	Port Townsend, Wash.	Pioneer Building.
64	Frt.	1	Wright & Cobb Lighterage Co. (N. Y.)	New York, N. Y	17 Battery Place.
65	Pas.	1	J. T. Smith	Memphis, Tenn	Garland, Ark.
66	Pas.	1	Emmett Smith	do	Henderson, Ark.
67	Fsh.	0	Starr Collinson Packing Co (Oreg.)	Ketchikan, Alaska	
68	Frt.	3	Thames Tow Boat Co. (Conn.)	New London, Conn	224 Bank Street.
69	Frt.	0	Alaska Pacific Fisheries (Oreg.)	Ketchikan, Alaska	
70	Frt.	0	Clear Fir Lumber Co. (Wash.)	Tacoma, Wash	320 North Takoma Avenue.
71	Fsh.	2	Frederick W. Buhrman	Seattle, Wash	1020 East Sixty-fourth Street.
72	Tnk.	2	Standard Transportation Co. (Del.)	New York, N. Y	26 Broadway.
73	Tnk.	2	do	do	Do.

[7] Formerly barge Maggie Donaldson.

[8] Formerly barge {a S. O. Co. No. 1. b S. T. Co. No. 1.

[9] Formerly barge {a S. O. Co. No. 2. b S. T. Co. No. 2.

Line No.	Official No.	Rig	Name of vessel	Tonnage		Register dimensions			When built	Where built
				Gross	Net	Length	Breadth	Depth		
						Feet	*Feet*	*Feet*		
1	162366	Brg.	[1] SOCONY 4	509	504	160.4	31.0	12.1	1904	Quincy, Mass.
2	163338	Brg.	[2] SOCONY 7	374	374	150.0	24.0	11.1	1907	Camden, N. J.
3	163353	Brg.	[3] SOCONY 8	374	374	150.0	24.0	11.1	1907	do
4	163359	Brg.	[4] SOCONY 9	374	374	150.0	24.0	11.1	1907	do
5	163955	Brg.	[5] SOCONY 10	1,113	1,100	264.0	40.1	11.6	1909	do
6	163964	Brg.	[6] SOCONY 11	1,113	1,100	264.0	40.1	11.6	1909	do
7	163969	Brg.	[7] SOCONY 12	774	756	225.0	36.1	10.3	1909	Newport News, Va.
8	58113	Brg.	[8] SOCONY 48	513	506	155.3	30.4	12.1	1901	Port Richmond, N. Y.
9	58091	Brg.	[9] SOCONY 55	492	482	149.6	30.8	12.1	1900	do
10	116528	Brg.	[10] SOCONY 57	1,381	1,310	241.2	37.0	18.4	1892	Chester, Pa.
11	167528	Brg.	SOCONY 59	200	200	100.8	32.2	7.9	1916	Manitowoc, Wis.
12	167527	Brg.	SOCONY 60	200	200	100.8	32.2	7.9	1916	do
13	162125	Brg.	[11] SOCONY 61	495	482	156.6	30.1	12.1	1903	Port Richmond, N. Y.
14	57996	Brg.	[12] SOCONY 72	407	407	139.4	30.1	11.0	1898	Elizabeth, N. J.
15	58093	Brg.	[13] SOCONY 75	490	481	149.6	30.8	12.1	1900	Port Richmond, N. Y.
16	116667	Brg.	[14] SOCONY 76	797	797	175.0	33.1	15.5	1895	West Superior, Wis.
17	57940	Brg.	[15] SOCONY 77	342	332	143.2	22.8	11.1	1895	Elizabeth, N. J.
18	30061	Brg.	[16] SOCONY 78	342	332	143.2	22.8	11.1	1895	do
19	164241	Brg.	[17] SOCONY 97	333	333	150.0	23.2	12.2	1910	Port Richmond, N. Y.
20	164242	Brg.	[18] SOCONY 98	333	333	150.0	23.2	12.2	1910	do
21	164243	Brg.	[19] SOCONY 99	333	333	150.0	23.2	12.2	1910	do
22	167852	Brg.	SOCONY 100	402	402	149.6	27.1	11.2	1920	Mariners Harbor, N.Y.
23	167853	Brg.	SOCONY 101	402	402	149.6	27.1	11.2	1920	do
24	167854	Brg.	SOCONY 102	402	402	149.6	27.1	11.2	1920	do
25	167855	Brg.	SOCONY 103	402	402	149.6	27.1	11.2	1920	do
26	167856	Brg.	SOCONY 104	402	402	149.6	27.1	11.2	1920	do
27	167857	Brg.	SOCONY 105	402	402	149.6	27.1	11.2	1920	do
28	167994	Brg.	SOCONY 106	402	402	149.6	27.1	11.2	1920	do
29	168148	Brg.	SOCONY 107	402	402	149.6	27.1	11.2	1921	do
30	168149	Brg.	SOCONY 108	402	402	149.6	27.1	11.2	1921	do
31	168150	Brg.	SOCONY 109	402	402	149.6	27.1	11.2	1921	do
32	168196	Brg.	SOCONY No. 113	1,105	1,066	252.0	40.2	12.9	1921	do
33	168195	Brg.	SOCONY No. 114	1,105	1,066	252.0	40.2	12.9	1921	do
34	168197	Brg.	SOCONY No. 115	1,105	1,066	252.0	40.2	12.9	1921	do
35	167960	Brg.	SOCONY 116	1,094	1,065	252.0	40.2	12.9	1920	Long Island City, N. Y.
36	167961	Brg.	SOCONY 117	1,094	1,065	252.0	40.2	12.9	1920	do
37	167962	Brg.	SOCONY 118	1,094	1,065	252.0	40.2	12.9	1920	do
38	167963	Brg.	SOCONY 119	1,094	1,065	252.0	40.2	12.9	1920	do
39	164621	Brg.	[20] SOCONY 120	1,198	1,097	248.0	40.0	13.2	1911	Lorain, Ohio
40	164639	Brg.	[21] SOCONY 121	1,201	1,101	248.0	40.0	13.2	1911	do
41	164662	Brg.	[22] SOCONY 122	1,201	1,101	248.0	40.0	13.2	1911	do
42	163097	Scw.	Sole	27	27	52.8	16.1	4.1	1907	Bellingham, Wash.
43	162190	Scw.	Solomon	27	27	41.3	20.6	4.0	1904	Seattle, Wash.
44	165034	Brg.	Solway	8	8	45.0	11.9	1.9	1912	Solway, Tenn.
45	165181	Brg.	Solvay	424	405	99.6	31.3	8.2	1913	Mariners Harbor, N.Y.
46	162557	Brg.	Somerset	151	104	80.0	28.0	8.0	1905	Baltimore, Md.
47	165451	Brg.	Sonoma	239	239	95.2	34.2	8.7	1913	Brooklyn, N. Y.
48	165322	Scw.	Sound Packet Lines No. 4	377	377	85.0	28.0	8.0	1913	Port Blakely, Wash.
49	57888	Brg.	South America	357	331	160.6	24.0	12.8	1885	Havre de Grace, Md.
50	168645	Brg.	Southern California Fish	64	64	58.8	28.8	2.9	1923	San Pedro, Calif.
51	166784	Brg.	Southern Cross	227	227	94.2	32.1	8.4	1917	Brooklyn, N. Y.
52	166367	Brg.	Southport	242	235	100.7	34.8	7.4	1916	Wilmington, Del.
53	169076	Brg.	Spadra Ferry	5	5	55.8	10.0	1.4	1924	Spadra, Ark.
54	167777	Brg.	Spillway	354	354	106.0	29.0	11.1	1918	Kingston, N. Y.
55	163095	Scw.	Sprat	27	27	52.8	16.1	4.1	1907	Bellingham, Wash.
56	57970	Scw.	Spray	12	12	40.6	14.4	2.7	1898	Fairhaven, Wash.
57	169038	Brg.	Spring Bank Ferry	9	9	50.0	12.0	2.0	1924	Doddridge, Ark.
58	164866	Brg.	Squawbetty	380	370	130.4	32.2	8.5	1912	Chelsea, Mass.
59	163443	Brg.	Stafford	218	193	100.3	23.2	9.6	1908	Tottenville, N. Y.
60	57922	Brg.	Stag	140	134	84.0	28.3	7.3	1890	Brooklyn, N. Y.
61	165579	Scw.	Standard No. 1	226	226	90.0	34.0	8.7	1914	Seattle, Wash.
62	57997	Brg.	[23] STANDOIL No. 2	407	407	139.4	30.1	11.0	1898	Elizabethport, N. J.

[1] Formerly barge (a S. O. Co. No. 4; b S. T. Co. No. 4.)
[2] Formerly barge (a S. O. Co. No. 7; b S. T. Co. No. 7.)
[3] Formerly barge (a S. O. Co. No. 8; b S. T. Co. No. 8.)
[4] Formerly barge (a S. O. Co. No. 9; b S. T. Co. No. 9.)
[5] Formerly barge (a S. O. Co. No. 10; b S. T. Co. No. 10.)
[6] Formerly barge (a S. O. Co. No. 11; b S. T. Co. No. 11)
[7] Formerly barge (a C. Standard Oil Co. of La.-C.; b S. O. Co. of N. Y. No. 12.; c S. T. Co. No. 12.)
[8] Formerly barge (a S. O. Co. No. 48.; b S. T. Co. No. 48.)
[9] Formerly barge (a S. O. Co. No. 55.; b S. T. Co. No. 55.)
[10] Formerly barge (a S. O. Co. of N. Y. No. 57.; b S. O. Co. No. 57.; c S. T. Co. No. 57)
[11] Formerly barge (a S. O. Co. No. 61; b S. T. Co. No. 61)

Line No.	Service	Crew	Name of owner	Home port	Address of owner
1	Tnk.	2	Standard Transportation Co. (Del.)	New York, N. Y.	26 Broadway.
2	Tnk.	3	do	do	Do.
3	Tnk.	2	do	do	Do.
4	Tnk.	2	Standard Oil Co. (N. Y.)	do	Do.
5	Tnk.	3	Standard Transportation Co. (Del.)	do	Do.
6	Tnk.	1	do	do	Do.
7	Frt.	3	do	do	Do.
8	Tnk.	2	do	do	Do.
9	Tnk.	1	do	do	Do.
10	Tnk.	7	do	do	Do.
11	Tnk.	1	do	do	Do.
12	Tnk.	3	do	do	Do.
13	Tnk.	4	do	do	Do.
14	Tnk.	2	do	do	Do.
15	Tnk.	1	do	do	Do.
16	Tnk.	3	do	do	Do.
17	Tnk.	1	do	do	Do.
18	Tnk.	2	do	do	Do.
19	Tnk.	1	do	do	Do.
20	Tnk.	1	do	do	Do.
21	Tnk.	1	do	do	Do.
22	Frt.	1	do	do	Do.
23	Frt.	1	do	do	Do.
24	Tnk.	3	do	do	Do.
25	Tnk.	1	do	do	Do.
26	Tnk.	2	do	do	Do.
27	Frt.	1	do	do	Do.
28	Tnk.	2	do	do	Do.
29	Frt.	2	do	do	Do.
30	Frt.	2	Standard Oil Co. (N. Y.)	do	Do.
31	Frt.	2	Standard Transportation Co. (Del.)	do	Do.
32	Tnk.	4	do	do	Do.
33	Frt.	5	do	do	Do.
34	Frt.	4	do	do	Do.
35	Tnk.	5	do	do	Do.
36	Frt.	4	do	do	Do.
37	Tnk.	2	do	do	Do.
38	Tnk.	5	do	do	Do.
39	Tnk.	4	do	do	Do.
40	Tnk.	4	do	do	Do.
41	Tnk.	4	do	do	Do.
42	Frt.	0	Alaska Packers' Association (Calif.)	Port Townsend, Wash.	
43	Frt.	0	Thomas A. Petersen	Nome, Alaska	Teller, Alaska.
44	Fer.	1	Geo. M. Trotter	Chattanooga, Tenn	Knoxville, Tenn.
45	Frt.	1	New York Central R. R. Co. (N. Y.)	New York, N. Y.	6 Beaver Street.
46	Frt.	1	B. & O. R. R. Co. (Md.)	Baltimore, Md.	Baltimore and Charles Streets.
47	Frt.	1	Southern Pacific Co. (Ky.)	New York, N. Y.	Pier 49, North River
48	Frt.	0	Canyon Lumber Co. (Wash.)	Seattle, Wash.	Everett, Wash.
49	Frt.	1	Thames Towboat Co. (Conn.)	New London, Conn.	Bank Street.
50	Fsh.	1	Southern California Fish Co. (Calif.)	Los Angeles, Calif.	San Pedro, Calif.
51	Frt.	1	Atlantic Lighterage Corporation (N. Y.)	New York, N. Y.	17 Battery Place.
52	Frt.	1	New York & Cuba Mail S. S. Co. (Me.)	do	Foot Wall Street.
53	Pas.	1	J. M. Robinson	Memphis, Tenn.	Spadra, Ark.
54	Frt.	1	John Egan	Albany, N. Y.	Kingston, N. Y.
55	Frt.	0	Alaska Packers Association (Calif.)	Port Townsend, Wash.	
56	Frt.	0	Astoria & Puget Sound Packing Co. (Wash.)	Seattle, Wash.	Bellingham, Wash
57	Pas.	1	W. K. Blanton	Memphis, Tenn.	Doddridge, Ark.
58	Frt.	1	Staples Coal Co. (Mass.)	Fall River, Mass.	Taunton, Mass.
59	Frt.	1	New York Central R. R. Co. (N. Y.)	New York, N. Y.	6 Beaver Street.
60	Frt.	2	L. Boyer's Sons Co. (N. J.)	do	82 Beaver Street.
61	Frt.	0	Alice M. Clapp	Seattle, Wash.	902 Twenty-second Avenue.
62	Tnk.	4	Standard Oil Co. (N. J.)	Baltimore, Md.	St Paul and Franklin Streets.

[2] Formerly barge {a S. O. Co. No. 72. b S. T. Co. No. 72.}

[13] Formerly barge {a S. O. Co. No. 75. b S. T. Co. No. 75.}

[14] Formerly barge {a S. O. Co. No. 76. b S. T. Co. No. 76.}

[15] Formerly barge {a S. O. Co. No. 77. b S. T. Co. No. 77.}

[16] Formerly barge {a A. R. Co. No. 78. b S. O. Co. of N. Y. No. 78. c S. T. Co. No. 78.}

[17] Formerly barge {a S. O. Co. No. 97. b S. T. Co. No. 97.}

[18] Formerly barge {a S. O. Co. No. 98. b S. T. Co. No. 98.}

[19] Formerly barge {a S. O. Co. No. 99. b S. T. Co. No. 99.}

[20] Formerly barge {a S. O. Co. No. 120. b S. T. Co. No. 120.}

[21] Formerly barge {a S. O. Co. No. 121. b S. T. Co. No. 121.}

[22] Formerly barge {a S. O. Co. No. 122. b S. T. Co. No. 122.}

[23] Formerly barge {a S. O. Co. No. 52. b S. O. Co. No. 2.}

Line No.	Official No.	Rig	Name of vessel	Tonnage		Register dimensions			When built	Where built
				Gross	Net	Length	Breadth	Depth		
						Feet	*Feet*	*Feet*		
1	162345	Brg.	[1] STANDOIL NO. 3	509	504	160.4	31.0	12.1	1904	Quincy, Mass.
2	165092	Brg.	[2] STANDOIL NO. 4	580	580	189.2	23.8	12.6	1912	Philadelphia, Pa.
3	168190	Brg.	[3] STANDOIL NO. 5	962	930	199.2	38.2	14.4	1921	Baltimore, Md.
4	168915	Brg.	STANDOIL NO. 101	163	160	135.0	23.1	5.7	1924	Sparrows Point, Md.
5	168916	Brg.	STANDOIL NO. 102	163	160	135.0	23.1	5.7	1924	do.
6	168917	Brg.	STANDOIL NO. 103	163	160	135.0	23.1	5.7	1924	do.
7	168934	Brg.	STANDOIL NO. 104	163	160	135.0	23.1	5.7	1924	do.
8	168935	Brg.	Standoil No. 105	163	160	135.0	23.1	5.7	1924	do.
9	168936	Brg.	STANDOIL NO. 106	163	160	135.0	23.1	5.7	1924	do.
10	162070	Brg.	Stapleton	147	130	81.5	28.2	7.4	1903	Port Richmond, N. Y.
11	167545	Scw.	Starfish	52	52	61.5	17.7	5.9	1919	Bellingham, Wash.
12	57963	Scw.	Star No. 3	14	14	41.0	12.0	3.0	1897	Point Roberts, Wash.
13	169244	Scw.	Star No. 5	28	28	52.0	16.0	4.0	1924	Eliza Island, Wash.
14	58015	Scw.	Star No. 6	24	24	52.0	16.3	3.6	1899	New Whatcom, Wash.
15	169245	Scw.	Star No. 6	28	28	52.0	16.0	4.0	1925	Eliza Island, Wash.
16	58016	Scw.	Star No. 7	24	24	52.0	16.3	3.6	1899	New Whatcom, Wash.
17	169246	Scw.	Star No. 7	29	29	52.0	16.5	4.0	1925	Eliza Island, Wash.
18	58017	Scw.	Star No. 8	24	24	52.0	16.3	3.6	1899	Anacortes, Wash.
19	169247	Scw.	Star No. 8	28	28	52.0	16.5	4.0	1925	Eliza Island, Wash.
20	58027	Scw.	Star No. 9	24	24	52.0	15.3	3.6	1899	New Whatcom, Wash.
21	169248	Scw.	Star No. 9	28	28	52.0	16.5	4.0	1925	Eliza Island, Wash.
22	58020	Scw.	Star No. 10	24	24	52.0	16.3	3.6	1899	New Whatcom, Wash.
23	58023	Scw.	Star No. 13	63	63	52.0	16.3	3.6	1899	do.
24	58036	Scw.	Star No. 15	59	59	52.0	16.3	3.6	1899	do.
25	58028	Scw.	Star No. 17	24	24	52.0	16.3	3.6	1899	do.
26	58029	Scw.	Star No. 18	24	24	52.0	16.3	3.6	1899	do.
27	58030	Scw.	Star No. 19	24	24	52.0	16.3	3.6	1899	do.
28	58031	Scw.	Star No. 20	24	24	52.0	16.3	3.6	1899	do.
29	58032	Scw.	Star No. 21	24	24	52.0	16.3	3.6	1899	do.
30	58033	Scw.	Star No. 22	24	24	52.0	16.3	3.6	1899	do.
31	58034	Scw.	Star No. 23	24	24	52.0	16.3	3.6	1899	do.
32	58038	Scw.	Star No. 24	24	24	52.0	16.3	3.6	1899	do.
33	58039	Scw.	Star No. 25	24	24	52.0	16.3	3.6	1899	do.
34	58040	Scw.	Star No. 26	24	24	52.0	16.3	3.6	1899	od.
35	58041	Scw.	Star No. 27	24	24	52.0	16.3	3.6	1899	do.
36	58042	Scw.	Star No. 28	24	24	52.0	16.3	3.6	1899	do.
37	58043	Scw.	Star No. 29	24	24	52.0	16.3	3.6	1899	do.
38	58044	Scw.	Star No. 30	64	64	52.0	16.3	3.6	1899	do.
39	58045	Scw.	Star No. 31	24	24	52.0	16.3	3.6	1899	do.
40	58046	Scw.	Star No. 32	24	24	52.0	16.3	3.6	1899	do.
41	58047	Scw.	Star No. 33	13	13	46.3	12.9	3.0	1899	do.
42	58072	Scw.	Star No. 35	24	24	50.8	16.0	3.8	1900	do.
43	58081	Scw.	Star No. 37	24	24	50.8	16.0	3.8	1900	do.
44	58082	Scw.	Star No. 38	24	24	50.8	16.0	3.8	1900	do.
45	58083	Scw.	Star No. 39	24	24	50.8	16.0	3.8	1900	do.
46	58084	Scw.	Star No. 40	24	24	50.8	16.0	3.8	1900	do.
47	58085	Scw.	Star No. 41	24	24	50.8	16.0	3.8	1900	do.
48	58086	Scw.	Star No. 42	24	24	50.8	16.0	3.8	1900	do.
49	58087	Scw.	Star No. 43	24	24	50.8	16.0	3.8	1900	do.
50	58089	Scw.	Star No. 45	24	24	51.6	16.5	3.6	1900	do.
51	163843	Scw.	Star No. 46	26	26	51.0	15.9	4.1	1909	Bellingham, Wash.
52	163844	Scw.	Star No. 47	26	26	51.0	15.9	4.1	1909	do.
53	163845	Scw.	Star No. 48	26	26	51.0	15.9	4.1	1909	do.
54	163859	Scw.	Star No. 49	26	26	51.0	15.9	4.1	1909	do.
55	164751	Scw.	Star No. 50	25	25	51.4	15.9	4.0	1912	Eliza Island, Wash.
56	164752	Scw.	Star No. 51	25	25	51.4	15.9	4.0	1912	do.
57	164771	Scw.	Star No. 52	17	17	43.1	15.1	3.5	1912	do.
58	164772	Scw.	Star No. 53	17	17	43.1	15.1	3.5	1912	do.
59	165822	Scw.	Star No. 54	24	24	52.0	15.9	3.8	1914	do.
60	166046	Scw.	Star No. 55	24	24	52.6	15.9	4.1	1915	Bellingham, Wash.
61	166047	Scw.	Star No. 56	24	24	52.6	15.9	4.1	1915	do.
62	166048	Scw.	Star No. 57	24	24	52.6	15.9	4.1	1915	do.
63	166049	Scw.	Star No. 58	24	24	52.6	15.9	4.1	1915	do.
64	166050	Scw.	Star No. 59	24	24	52.6	15.9	4.1	1915	do.
65	166051	Scw.	Star No. 60	24	24	52.6	15.9	4.1	1915	do.
66	166907	Scw.	Star No. 61	27	27	52.0	15.9	4.3	1917	do.
67	166908	Scw.	Star No. 62	27	27	52.0	15.9	4.3	1917	do.
68	166909	Scw.	Star No. 63	27	27	52.0	15.9	4.3	1917	do.
69	166910	Scw.	Star No. 64	27	27	52.0	15.9	4.3	1917	do.
70	166911	Scw.	Star No. 65	27	27	52.0	15.9	4.3	1917	do.
71	166994	Scw.	Star No. 66	27	27	52.0	15.9	4.3	1917	do.
72	166995	Scw.	Star No. 67	27	27	52.0	15.9	4.3	1917	do.
73	166996	Scw.	Star No. 68	27	27	52.0	15.9	4.3	1917	do.
74	168629	Scw.	Star No. 69	111	111	66.4	23.6	3.7	1923	do.
75	168581	Brg.	State	262	262	104.8	30.1	9.3	1900	Brookyln, N. Y.
76	168174	Brg.	State Line	15	15	64.2	12.0	2.5	1921	Mount Carmel, Ill.
77	58140	Brg.	Staunton	146	128	81.0	28.2	7.4	1903	Port Richmond, N. Y.
78	163911	Brg.	Staunton	429	429	184.4	23.8	11.0	1909	Elkton, Md.
79	58019	Brg.	Stella	151	118	80.0	28.5	7.4	1899	Brooklyn, N. Y.
80	166467	Brg.	Stella	255	255	105.8	31.0	8.4	1913	Kingston, N. Y.

[1] Formerly barge S. O. Co. No. 3.

[2] Formerly barge (a) John J. Dempsey (b) S. O. Co. No. 4.

Line No.	Service	Crew	Name of owner	Home port	Address of owner
1	Tnk.	4	Standard Oil Co. (N. J.)	Baltimore, Md	St. Paul and Franklin Streets.
2	Tnk.	5	do	Norfolk, Va	
3	Tnk.	5	do	Baltimore, Md	Do.
4	Tnk.	1	do	New York, N. Y	26 Broadway.
5	Tnk.	1	do	do	Do.
6	Tnk.	1	do	do	Do.
7	Tnk.	1	do	do	Do.
8	Tnk.	1	do	do	Do.
9	Tnk.	1	do	do	Do.
10	Frt.	2	B. & O. R. R. Co. (Md.)	Baltimore, Md	Baltimore and Charles Streets.
11	Fsh.	0	Alaska Packers Association (Calif.)	Wrangell, Alaska	
12	Frt.	0	Pacific American Fisheries (Me.)	Seattle, Wash	South Bellingham, Wash.
13	Frt.	0	do	do	Do.
14	Frt.	0	do	Port Townsend, Wash.	Do.
15	Frt.	0	do	Seattle, Wash	Do.
16	Frt.	0	do	Port Townsend, Wash.	Do.
17	Frt.	0	do	Seattle, Wash	Do.
18	Frt.	0	A. J. McCallum	do	Pier 12.
19	Frt.	0	Pacific American Fisheries (Me.)	do	South Bellingham, Wash.
20	Frt.	0	do	Port Townsend, Wash.	Do.
21	Frt.	1	do	Seattle, Wash	Do.
22	Frt.	0	do	Port Townsend, Wash.	Do.
23	Frt.	0	do	do	Do.
24	Frt.	0	do	do	Do.
25	Frt.	0	J. W. Moore	Seattle, Wash	La Conner, Wash.
26	Frt.	0	Pacific American Fisheries (Me.)	Port Townsend, Wash.	South Bellingham, Wash.
27	Frt.	0	do	do	Do.
28	Frt.	0	do	do	Do.
29	Frt.	0	do	do	Do.
30	Frt.	0	Foss Co. (Wash.)	Seattle, Wash	Bolcom Dock.
31	Frt.	0	Pacific American Fisheries (Me.)	Port Townsend, Wash.	South Bellingham, Wash.
32	Frt.	0	George T. Myers	Juneau, Alaska	Chatham, Alaska.
33	Frt.	0	Pacific American Fisheries (Me.)	Port Townsend, Wash.	South Bellingham, Wash.
34	Frt.	0	C. W. Waterman	Seattle, Wash	1500 Harbor Avenue.
35	Frt.	0	do	do	Do.
36	Frt.	0	Pacific American Fisheries (Me.)	Port Townsend, Wash.	South Bellingham, Wash.
37	Frt.	0	do	do	Do.
38	Frt.	0	do	do	Do.
39	Frt.	0	do	do	Do.
40	Frt.	0	O. Knudson	Seattle, Wash	Do.
41	Frt.	0	Pacific American Fisheries (Me.)	do	Do.
42	Frt.	0	do	Port Townsend, Wash.	Do.
43	Frt.	0	do	do	Do.
44	Frt.	0	do	do	Do.
45	Frt.	0	O. H. Matterand	Seattle, Wash	Stanwood, Wash.
46	Frt.	0	C. W. Waterman	do	1500 Harbor Avenue.
47	Frt.	0	Pacific American Fisheries (Me.)	Port Townsend, Wash.	South Bellingham, Wash.
48	Frt.	0	C. W. Waterman	Seattle, Wash	1500 Harbor Avenue.
49	Frt.	0	Pacific American Fisheries (Me.)	Port Townsend, Wash.	South Bellingham, Wash.
50	Frt.	0	do	do	Do.
51	Fsh.	0	Annette Island Packing Co. (Wash.)	Seattle, Wash	Do.
52	Frt.	0	Pacific American Fisheries (Me.)	Port Townsend, Wash.	Do.
53	Frt.	0	Annette Island Packing Co. (Wash.)	Seattle, Wash	Do.
54	Frt.	0	Pacific American Fisheries (Me.)	Port Townsend, Wash.	Do.
55	Frt.	0	do	do	Do.
56	Frt.	0	do	do	Do.
57	Fsh.	0	Hoonah Packing Co. (Wash.)	Juneau, Alaska	Hoonah, Alaska.
58	Frt.	0	do	do	Do.
59	Frt.	0	Pacific American Fisheries (Me.)	Seattle, Wash	South Bellingham, Wash.
60	Fsh.	0	do	do	Do.
61	Fsh.	0	do	do	Do.
62	Fsh.	0	do	do	Do.
63	Fsh.	0	do	do	Do.
64	Fsh.	0	do	do	Do.
65	Fsh.	0	do	do	Do.
66	Fsh.	0	do	do	Do.
67	Fsh.	0	do	do	Do.
68	Fsh.	0	do	do	Do.
69	Fsh.	0	do	do	Do.
70	Fsh.	0	do	do	Do.
71	Fsh.	0	do	do	Do.
72	Fsh.	0	do	do	Do.
73	Fsh.	0	do	do	Do.
74	Msc.	0	do	do	Do.
75	Frt.	1	Elmer Pontin	New York, N. Y	90 West Street.
76	Pas.	1	Gerhard Beuligmann	St. Louis, Mo	Mount Carmel, Ill.
77	Frt.	2	B. & O. R. R. Co. (Md.)	Baltimore, Md	Baltimore and Charles Streets.
78	Frt.	1	Southern Transportation Co. (N. J.)	Philadelphia, Pa	Commercial Trust Building.
79	Frt.	1	Metropolitan Securities Corporation (Del.)	New York, N. Y	80 South Street.
80	Frt.	0	Jacobus Grauwiller Co. (N. Y.)	do	59 Pearl Street.

[1] Formerly barge S. O. Co. No. 5.

Line No.	Official No.	Rig	Name of vessel	Tonnage		Register dimensions			When built	Where built
				Gross	Net	Length	Breadth	Depth		
						Feet	*Feet*	*Feet*		
1	163148	Cnl.	Stephen M. Devoe	105	99	94.0	17.5	7.5	1900	Northumberland, N.Y.
2	166672	Brg.	Stephens-Hill	11	11	85.0	11.4	1.5	1917	Oil Trough, Ark.
3	58058	Brg.	Sterling	413	391	101.3	30.0	7.6	1899	Brooklyn, N. Y.
4	163497	Brg.	Sterling	280	280	150.0	34.8	6.0	1908	Seattle, Wash.
5	166392	Brg.	[1] Steve Scully	448	448	113.3	28.0	13.4	1916	South Rondout, N. Y.
6	57974	Scw.	Stevenson No. 2	87	87	80.3	22.0	5.4	1898	Seattle, Wash.
7	57993	Scw.	Stevenson No. 3	78	78	80.5	22.0	5.3	1898	do
8	57989	Scw.	Stevenson No. 4	64	64	75.0	20.5	5.2	1898	do
9	57987	Scw.	Stevenson No. 6	60	60	70.0	20.0	5.1	1898	do
10	163687	Brg.	Stewart	448	427	116.0	30.2	12.0	1908	Gildersleeve, Conn.
11	58076	Scw.	Stimson No. 4	80	80	80.5	22.0	5.4	1900	Ballard, Wash.
12	58077	Scw.	Stimson No. 5	39	39	60.8	20.0	4.0	1900	do
13	58101	Scw.	Stimson No. 7	162	162	100.0	26.0	7.2	1901	do
14	58106	Scw.	Stimson No. 8	153	153	100.0	26.0	6.8	1901	do
15	165839	Scw.	Stimson No. 9	181	181	90.0	28.0	7.6	1915	Seattle, Wash.
16	165881	Scw.	Stimson No. 10	163	163	89.8	28.0	7.6	1915	do
17	166074	Scw.	Stimson No. 11	163	163	89.8	28.0	7.6	1915	do
18	167858	Scw.	Stimson No. 12	169	169	90.0	28.0	7.8	1920	do
19	167897	Scw.	Stimson No. 14	169	169	90.0	28.0	7.8	1920	do
20	168412	Scw.	Stimson No. 15	249	249	100.0	32.0	8.9	1922	do
21	165411	Brg.	Stockton	248	240	95.5	34.2	8.9	1913	Brooklyn, N. Y.
22	166263	Brg.	Stonecliff	754	754	114.6	35.1	8.1	1914	Hoboken, N. J.
23	168902	Scw.	Stuart No. 1	31	31	55.6	15.9	4.1	1924	Seattle, Wash.
24	166853	Cnl.	Stuart H. Brown	141	141	96.6	17.7	8.4	1912	Schuylerville, N. Y.
25	163109	Scw.	Sturgeon	27	27	52.8	16.1	4.1	1907	Bellingham, Wash.
26	162352	Brg.	Success	288	288	110.5	33.2	8.6	1907	Brooklyn, N. Y.
27	165849	Scw.	Success	75	75	61.3	22.1	6.6	1915	San Diego, Calif.
28	166388	Brg.	Success	412	412	184.0	23.3	11.0	1916	Pocomoke City, Md.
29	167335	Scw.	Success (concrete)	325	325	116.0	34.0	9.2	1918	Seattle, Wash.
30	213008	Brg.	Success	12	8	37.0	14.2	3.5	1915	Manteo, N. C.
31	165028	Brg.	Sudco	54	45	50.0	15.8	3.3	1912	Port Lavaca, Tex.
32	165319	Brg.	[2] Sue	353	353	89.1	29.9	6.8	1913	Suffolk, Va.
33	30225	Brg.	[3] Summer Girl	72	72	110.0	18.0	3.5	1900	Rock Island, Ill.
34	164246	Brg.	Summit Hill	739	641	160.8	35.0	14.7	1910	Noank, Conn.
35	166070	Brg.	Summitville	471	471	113.4	30.4	13.2	1915	Rondout, N. Y.
36	57972	Scw.	Sunflower	28	28	50.0	16.0	3.5	1897	Seattle, Wash.
37	166030	Brg.	Sunline	7	7	38.8	13.8	1.8	1914	Sunline, Tenn.
38	166097	Scw.	Sunny Point No. 2	10	10	34.8	12.3	3.0	1915	Sunny Point, Alaska.
39	58099	Brg	Sunnyside	144	127	80.0	28.3	7.4	1901	Port Richmond, N. Y.
40	168305	Scw.	Sunset	328	328	110.2	33.9	10.0	1921	Port Blakely, Wash.
41	16647	Brg.	Sunshine	333	333	111.2	34.8	9.1	1915	Perth Amboy, N. J.
42	168256	Brg.	Sunshine	147	147	90.0	18.0	3.0	1921	Clarington, Ohio.
43	168343	Brg.	Sunshine	273	273	109.6	30.1	9.0	1908	Kingston, N. Y.
44	168409	Brg.	Sunshine	16	16	55.5	11.9	3.2	1919	Evansville, Ind.
45	166852	Brg.	Superb	438	415	184.6	23.9	11.2	1917	Pocomoke City, Md.
46	58132	Brg.	Superior	285	285	169.5	36.3	5.1	1902	St. Michael, Alaska.
47	166455	Brg.	Superior	412	412	184.0	23.3	11.0	1916	Pocomoke, Md.
48	169266	Brg.	Superior	62	56	63.9	29.8	3.2	1925	Los Angeles, Calif.
49	162324	Brg.	Support	368	368	85.0	30.1	7.3	1904	Brooklyn, N. Y.
50	168864	Brg.	Supreme	443	443	116.0	28.9	12.5	1917	Kingston, N. Y.
51	163587	Scw.	Surf	11	11	40.0	12.0	3.0	1908	Ketchikan, Alaska.
52	162733	Brg.	Susan Clark	145	145	96.0	20.0	9.4	1888	South Rondout, N. Y.
53	168213	Brg.	Susie Scully	457	457	114.0	29.0	13.1	1920	Kingston, N. Y.
54	163772	Scw.	Susitna No. 1	136	136	100.0	30.8	5.4	1909	Seattle, Wash.
55	163773	Scw.	Susitna No. 2	44	44	65.0	20.8	3.8	1909	do
56	163496	Brg.	Susquehanna	391	391	164.1	23.8	11.0	1908	Elkton, Md.
57	165535	Brg.	Suwannee	466	466	200.4	23.8	11.0	1913	Chesapeake City, Md.
58	166385	Brg.	Swan	538	538	125.0	32.1	8.0	1916	Portland, Oreg.
59	168696	Brg.	Sycamore Ferry	6	6	44.0	9.0	2.0	1918	Sycamore Landing, Tenn.
60	169090	Brg.	Sylamore Ferry	10	10	63.0	11.0	2.0	1924	East Sylamore, Ark.
61	162164	Brg.	Sylvester	382	365	121.0	27.5	12.0	1904	Gildersleeve, Conn.
62	169153	Cnl.	Symington	125	125	96.2	16.9	8.6	1909	Tonawanda, N. Y.
63	167924	Cnl.	Syracuse	127	113	95.1	17.5	8.2	1894	Buffalo, N. Y.
64	167235	Scw.	T. R.	22	22	50.0	15.0	3.6	1918	Alexandria Bay, N. Y.
65	168914	Scw.	T. N. T. (steel)	175	175	111.0	30.0	5.7	1924	River Rouge, Mich.
66	167306	Scw.	T. B. Co. No. 2	19	19	36.1	18.0	3.6	1918	Seattle, Wash.
67	167705	Scw.	T. B. Co. No. 3	28	28	43.4	20.0	3.9	1919	do
68	167253	Scw.	T. H. P. No. 4	28	28	50.0	16.0	4.4	1918	Port Blakely, Wash.
69	167254	Scw.	T. H. P. No. 5	28	28	50.0	16.0	4.4	1918	do
70	165633	Scw.	T. L. D. No. 1	195	195	94.8	26.7	9.1	1913	Sault Ste. Marie, Mich.
71	163672	Scw.	T. M. Co. No. 3	64	64	59.6	25.2	5.3	1901	Tacoma, Wash.
72	167533	Scw.	T. P. Co. No. 1	26	26	51.0	15.9	4.1	1919	Bellingham, Wash.
73	167534	Scw.	T. P. Co. No. 2	26	26	51.0	15.9	4.1	1919	do
74	165126	Scw.	T. P. Co. No. 15	23	23	50.8	16.0	3.6	1913	Port Townsend, Wash.
75	165139	Scw.	T. P. Co. No. 16	8	8	35.9	10.0	3.2	1913	do
76	165140	Scw.	T. P. Co. No. 17	5	5	32.3	8.0	2.6	1913	do
77	164721	Scw.	T. H. P. Co. No. 1	24	24	50.2	16.0	3.5	1912	Port Blakely, Wash.
78	164722	Scw.	T. H. P. Co. No. 2	24	24	50.2	16.0	3.5	1912	do

[1] Formerly barge Adams.

[2] Formerly barge O. D. No. 44.

Line No.	Service	Crew	Name of owner	Home port	Address of owner
1	Frt.	1	Fred H. Doty	Albany, N. Y	Fort Edward, N. Y
2	Pas.	1	W. M. Hines	Memphis, Tenn	Newport, Ark.
3	Frt.	1	New York Central R. R. Co. (N. Y.)	New York, N. Y	6 Beaver Street.
4	Frt.	1	American Yukon Navigation Co. (W. Va.)	Eagle, Alaska	Skagway, Alaska.
5	Frt.	0	Frederick Starr Contracting Co. (N. Y.)	New York, N. Y	220 West Forty-second Street.
6	Frt.	0	Tacoma Tug & Barge Co. (Wash.)	Tacoma, Wash	Terminal Dock.
7	Frt.	0	do	do	228 Broadway.
8	Frt.	0	Foss Launch & Tug Co. (Wash.)	do	400 Dock Street.
9	Frt.	0	Daniel B. Steele [1]	Seattle, Wash	321 East Sixtieth Street.
10	Frt.	1	McWilliams Bros. (N. Y.)	New York, N. Y	1 Broadway.
11	Frt.	0	Foss Co. (Wash.)	Seattle, Wash	Bolcom Dock.
12	Frt.	0	Wolfgong Chas. Heib	do	1821 North Fifty-fourth Street.
13	Frt.	0	Foss Launch & Tug Co. (Wash.)	Tacoma, Wash	400 Dock Street.
14	Frt.	0	Stimson Mill Co. (Wash.)	Seattle, Wash	Vernon and Shilshole Streets.
15	Frt.	0	do	do	Do.
16	Frt.	0	do	do	Do.
17	Frt.	0	do	do	Do.
18	Frt.	0	do	do	Do.
19	Frt.	0	do	do	Do.
20	Frt.	0	do	do	Do.
21	Frt.	1	Southern Pacific Co. (Ky.)	New York, N. Y	Pier 49, North River.
22	Frt.	0	Warner Sugar Refining Co. (N. J.)	do	Edgewater, N. J.
23	Frt.	0	Stuart Corporation. (Wash.)	Seattle, Wash	Stuart Building.
24	Frt.	1	Edward G. Murray Lighterage Transportation Co. (N. Y.).	Albany, N. Y	Waterford, N. Y
25	Frt.	0	Alaska Packers Association (Calif.)	Seattle, Wash	
26	Frt.	1	James P. McAllister	New York, N. Y	24 State Street.
27	Frt.	1	Spreckles Bros. Commercial Co. (Calif.)	San Diego, Calif	
28	Frt.	1	Grellett Collins	Philadelphia, Pa	112 North Twelfth Street.
29	Frt.	0	G. W. Ninemire	Seattle, Wash	Montesano, Wash.
30	Frt.	1	Hymen Feltoon	Philadelphia, Pa	
31	Drg.	1	Stanley E. Smith	Corpus Christi, Tex	
32	Frt.	1	R. S. Haight	New York, N. Y	17 State Street.
33	Frt.	2	Grant Dean	Louisville, Ky	Frankfort, Ky.
34	Frt.	3	Lehigh Coal & Navigation Co. (Pa.)	New York, N. Y	143 Liberty Street.
35	Frt.	0	Anthony O'Boyle	do	11 Moore Street.
36	Frt.	0	Tacoma Tug Barge Co. (Wash.)	Tacoma, Wash	228 Broadway
37	Fer.	0	John H. Martin	Chattanooga, Tenn	Mint, Tenn.
38	Fsh.	0	Sunny Point Packing Co. (Wash.)	Ketchikan, Alaska	
39	Frt.	2	B. & O. R. R. Co. (Md.)	Baltimore, Md	Baltimore and Charles Streets.
40	Frt.	0	Salmon Bay Sand & Gravel Co. (Wash.)	Seattle, Wash	Ballard Station.
41	Frt.	1	William Kenny	New York, N. Y	449 Fiftieth Street (B.).
42	Pas.	0	J. A. Cresap	Pittsburgh, Pa	Moundsville, W. Va.
43	Frt.	1	National Lighterage Co. (N. Y.)	New York, N. Y	Pier 49, North River.
44	Pas.	0	Henry H. Mann	Evansville, Ind	814 South Second Street.
45	Frt.	1	Grellet Collins	Philadelphia, Pa	140 North Sixth Street.
46	Frt.	0	American Yukon Navigation Co. (W. Va.)	Eagle, Alaska	Skagway, Alaska.
47	Frt.	1	Grellett Collins	Philadelphia, Pa	140 North Sixth Street.
48	Fsh.	1	Franco Italian Packing Co. (Calif.)	Los Angeles, Calif	East San Pedro, Calif.
49	Frt.	1	New York & Cuba Mail S. S. Co. (Me.)	New York, N. Y	Foot Wall Street.
50	Frt.	1	R. Lenahan Co. (N. Y.)	do	29 Broadway.
51	Frt.	0	Alaska Pacific Fisheries (Oreg.)	Ketchikan, Alaska	
52	Frt.	1	Keeler Transportation Line (N. Y.)	New York, N. Y	1 Broadway.
53	Frt.	1	W. F. & R. Boat Builders (N. Y.)	do	Do.
54	Frt.	0	Northern Navigation Co. (N. J.)	Seward, Alaska	Bethel, Alaska.
55	Frt.	0	do	do	Do.
56	Frt.	1	Southern Transporation Co. (N. J.)	Philadelphia, Pa	Commercial Trust Building.
57	Frt.	1	do	do	Do.
58	Pas.	0	R. J. Belland	Portland, Oreg	Foot East Alden Street.
59	Fer.	1	Jno. W. Anderson	Nashville, Tenn	Sycamore Landing, Tenn.
60	Pas.	1	R. P. Williamson	Memphis, Tenn	East Sylamore, Ark
61	Frt.	1	Armstrong Transportation Co. (N. J.)	New York, N. Y	90 West Street.
62	Frt.	1	John Symington	do	11 Moore Street.
63	Frt.	1	Arco Transportation Corporation (N. Y.)	Buffalo, N. Y	Foot Austin Street.
64	Frt.	0	D. M. Crawford	Ogdensburg, N. Y	Alexandria Bay, N. Y.
65	Drg.	0	M. Sullivan Dredging Co. (Mich.)	Detroit, Mich	853 Iroquois Avenue.
66	Frt.	0	B. L. Webster	Seattle, Wash	1109 Northlake Avenue.
67	Frt.	0	Merrill & Ring Lumber Co. (Wash.)	do	White Building.
68	Fsh.	0	Alaska Pacific Fisheries (Oreg.)	Juneau, Alaska	Tee Harbor, Alaska.
69	Fsh.	0	do	do	Do.
70	Frt.	1	T. L. Durocher	Marquette, Mich	Detour, Mich.
71	Frt.	0	Foss Launch & Tug Co. (Wash.)	Tacoma, Wash	400 Dock Street.
72	Fsh.	0	Todd Packing Co. (Wash.)	Juneau, Alaska	Todd, Alaska.
73	Fsh.	0	do	do	Do.
74	Fsh.	0	Thlinket Packing Corporation (N. Y.)	do	Funter, Alaska.
75	Fsh.	0	do	do	Do.
76	Fsh.	0	do	do	Do.
77	Fsh.	0	Alaska Pacific Fisheries (Oreg.)	do	Tee Harbor, Alaska.
78	Fsh.	0	do	do	Do.

[1] Formerly barge Acme.

Line No.	Official No.	Rig	Name of vessel	Tonnage		Register dimensions			When built	Where built
				Gross	Net	Length	Breadth	Depth		
						Feet	*Feet*	*Feet*		
1	166220	Scw.	T. H. P. Co. No. 3	79	79	65.9	23.9	4.3	1916	Port Blakely, Wash.
2	165325	Scw.	T. & C. No. 2 (steel)	351	351	115.0	25.2	11.6	1913	Ashtabula, Ohio.
3	59542	Scw.	T. T. & B. Co. No. 1	120	120	80.0	31.0	5.7	1900	Tacoma, Wash.
4	59543	Scw.	T. T. & B. Co. No. 2	26	26	50.0	18.0	3.7	1900	do.
5	59584	Scw.	T. T. & B. Co. No. 3	192	192	90.0	30.8	8.0	1902	do.
6	162417	Scw.	T. T. & B. Co. No. 4	150	150	78.0	28.5	7.4	1905	do.
7	164782	Scw.	T. T. & B. Co. No. 4	111	111	77.8	28.0	6.0	1912	Seattle, Wash.
8	39777	Scw.	[1] T. T. & B. Co. No. 5	129	129	85.0	25.8	7.1	1900	Tacoma, Wash.
9	162684	Scw.	T. T. & B. Co. No. 6	165	165	91.0	30.0	7.1	1905	do.
10	163047	Scw.	T. T. & B. Co. No. 7	29	29	51.4	18.6	4.1	1906	do.
11	163792	Scw.	T. T. & B. Co. No. 8	151	151	82.5	30.9	7.3	1909	do.
12	163832	Scw.	T. T. & B. Co. No. 9	180	180	86.3	30.7	8.4	1909	do.
13	168560	Scw.	T. T. & B. Co. No. 10	310	310	100.9	36.2	10.4	1922	Lakebay, Wash.
14	168604	Brg.	T. F. NEWMAN	1,205	1,133	174.5	40.1	20.0	1923	Cleveland, Ohio.
15	163668	Brg.	T. H. Mullin	13	13	48.0	14.6	1.1	1908	Decatur, Ala.
16	164261	Brg.	T. H. Trahey	494	494	130.0	33.3	5.5	1910	St. Michael, Alaska.
17	168519	Brg.	T. R. Finucane	240	240	101.4	21.5	10.7	1922	Kingston, N. Y.
18	59371	Brg.	T. S. Root	168	159	112.0	27.5	7.6	1871	New Baltimore, N. Y.
19	34282	Brg.	T. T. Quackenbush	299	299	78.0	28.2	6.7	1897	Brooklyn, N. Y.
20	164918	Scw.	Tacoma No. 1	26	26	53.8	16.5	3.7	1912	Tacoma, Wash.
21	163590	Scw.	Tacoma No. 2	125	125	85.8	26.4	6.7	1906	do.
22	163591	Scw.	Tacoma No. 3	53	53	61.0	24.2	4.3	1906	do.
23	163592	Scw.	Tacoma No. 4	53	53	61.0	24.2	4.3	1906	do.
24	163630	Scw.	Tacoma No. 5	63	63	61.0	24.5	5.1	1907	do.
25	164919	Scw.	Tacoma No. 6	37	37	61.0	20.7	3.6	1912	do.
26	59489	Brg.	Tacoma Mill Co. No. 1	140	140	75.7	36.6	6.0	1896	do.
27	59490	Brg.	Tacoma Mill Co. No. 2	230	230	101.0	36.6	7.3	1898	do.
28	167765	Brg.	Tague Bros.	395	395	107.0	28.2	12.5	1919	Kingston, N. Y.
29	167992	Brg.	Tague Sisters	457	457	114.0	29.0	13.1	1920	do.
30	164398	Scw.	Taku No. 1	22	22	50.0	16.4	3.5	1911	Port Blakely, Wash.
31	167551	Scw.	Taku No. 1	85	85	64.9	24.0	4.2	1919	do.
32	164399	Scw.	Taku No. 2	8	8	36.0	9.8	2.9	1911	do.
33	167614	Scw.	Taku No. 3	31	31	60.5	16.5	4.0	1919	Taku Harbor, Alaska.
34	167615	Scw.	Taku No. 4	31	31	60.5	16.5	4.0	1919	do.
35	167617	Scw.	Taku No. 6	19	19	50.0	16.0	3.0	1919	do.
36	167618	Scw.	Taku No. 7	7	7	36.4	10.4	2.8	1919	do.
37	167919	Scw.	Taku No. 13	22	22	55.0	16.5	3.5	1920	do.
38	168234	Scw.	Taku No. 14	22	22	55.0	16.5	3.5	1920	do.
39	145964	Scw.	Talco	14	14	60.3	10.7	2.9	1903	Ballard, Wash.
40	163252	Brg.	Tampa	176	176	84.8	30.2	7.9	1906	Brooklyn, N. Y.
41	165724	Brg.	Tampa	473	473	201.3	23.8	11.0	1914	Elkton, Md.
42	168374	Drg.	TAMPA	580	506	146.5	34.0	11.2	1912	Philadelphia, Pa.
43	59482	Brg.	TANANA	383	355	100.3	35.2	5.4	1898	Elizabeth, N. J.
44	164446	Scw.	Tangent	498	492	151.0	36.5	10.1	1911	Superior, Wis.
45	168085	Brg.	Taylor	525	525	116.0	31.3	14.5	1920	South Rondout, N. Y.
46	167091	Brg.	[2] Tebo No. 2	120	120	83.1	27.3	6.6		Unknown.
47	59606	Scw.	Teddy	267	267	101.0	32.3	9.2	1903	Stellacoom, Wash.
48	162683	Scw.	Teddy	165	165	91.0	30.0	7.1	1905	Tacoma, Wash.
49	163976	Brg.	Teddy	427	427	162.6	35.4	9.0	1909	Lake Charles, La.
50	168605	Brg.	[3] TEDDY BURKE	269	261	151.7	34.3	9.0	1883	Newburgh, N. Y.
51	166239	Brg.	TELLIQUA	11	11	55.0	15.0	1.7	1916	Knoxville, Tenn.
52	166478	Brg.	Temple	285	285	99.8	36.0	8.7	1916	Tottenville, N. Y.
53	163449	Scw.	Tenas	11	11	35.9	12.1	3.4	1908	Port Townsend, Wash.
54	167411	Brg.	Tennessee	915	888	214.0	32.0	14.3	1918	Chesapeake City, Md.
55	163979	Brg.	Tennessee Girl	427	427	162.6	35.4	9.0	1909	Lake Charles, La.
56	168547	Brg.	Terence O'Boyle	2,200	2,200	267.3	46.0	23.6	1919	Brunswick, Ga.
57	162895	Cnl.	Teresa M. Carey	106	99	93.5	17.5	7.6	1906	Whitehall, N. Y.
58	166489	Brg.	Terrell	295	295	100.0	36.0	9.1	1916	Tottenville, N. Y.
59	169108	Brg.	Tess	57	57	97.0	17.0	4.5	1924	Delanco, N. J.
60	167733	Scw.	TEXACO 155	398	393	135.0	34.2	9.2	1919	Bath, Me.
61	167767	Scw.	TEXACO 156	398	393	135.0	34.2	9.2	1919	Bath, Me.
62	167768	Scw.	TEXACO 157	398	393	135.0	34.2	9.2	1919	do.
63	167769	Scw.	TEXACO 158	398	393	135.0	34.2	9.2	1919	do.
64	168087	Brg.	TEXACO 171	657	634	175.0	33.1	13.6	1920	do.
65	168090	Brg.	TEXACO 172	658	634	175.6	33.1	13.6	1921	do.
66	168102	Brg.	TEXACO 173	658	634	175.6	33.1	13.6	1921	do.
67	166548	Brg.	Texas	524	524	95.7	34.2	8.5	1916	Rondout, N. Y.
68	168086	Drg.	Texas	378	296	120.7	36.1	7.4	1912	Rome, N. Y.
69	162580	Scw.	Thebo	299	299	100.0	30.0	5.5	1905	Weare, Alaska.
70	168680	Scw.	The Clyde (composite)	704	563	150.0	40.0	12.0	1922	Superior, Wis.
71	162918	Brg.	The Limit	688	641	164.0	45.0	10.0	1906	do.
72	208650	Brg.	The Twin	7	7	31.4	9.3	3.6	1911	Ketchikan, Alaska.
73	165185	Brg.	The Williams Line No. 20	209	209	89.1	32.2	8.5	1913	Brooklyn, N. Y.
74	166096	Brg.	Thekla	290	290	142.0	31.2	8.4	1915	Westlake, La.
75	166473	Brg.	Theodore	224	224	94.8	32.1	8.3	1916	Brooklyn, N. Y.
76	167382	Brg.	Theodore Miller, jr.	236	222	105.3	22.5	10.5	1918	Cohoes, N. Y.
77	166761	Brg.	Theo. Tallaksen	360	360	113.7	36.1	9.7	1913	Rockland Lake, N. Y.
78	59455	Cnl.	Theo. G. Ward	100	95	97.0	17.7	7.3	1892	Moses Kill, N. Y.
79	167667	Brg.	Theodore H. Rohde	544	510	205.8	23.9	11.6	1919	Baltimore, Md.
80	59588	Cnl.	Theresa Kinney	105	99	97.5	17.5	7.6	1902	Watervliet, N. Y.

[1] Formerly scow Griffin No. 1.

[2] Formerly barge McAllister Bros. No. 80.

Line No.	Service	Crew	Name of owner	Home port	Address of owner
1	Fsh.	0	Alaska Pacific Fisheries (Oreg.)	Juneau, Alaska	Tee Harbor, Alaska.
2	Frt.	2	Thornton & Chester Milling Co. (N. Y.)	Buffalo, N. Y	85 Dunn Building.
3	Frt.	1	Wheeler Osgood Co. (Wash.)	Tacoma, Wash	1116 St. Paul Avenue.
4	Frt.	1	Olympia Oyster Co. (Wash.)	do	Olympia, Wash.
5	Frt.	0	Tacoma Tug & Barge Co. (Wash.)	do	228 Broadway.
6	Frt.	0	do	do	Do.
7	Frt.	0	Mrs. Katie Winkler	Seattle, Wash	Bremerton, Wash.
8	Frt.	0	Tacoma Tug & Barge Co. (Wash.)	Tacoma, Wash	228 Broadway.
9	Frt.	0	do	do	Do.
10	Frt.	1	Thomas S. Burley	do	
11	Frt.	0	Tacoma Tug & Barge Co. (Wash.)	do	Do.
12	Frt.	0	do	do	Do.
13	Frt.	0	do	do	Do.
14	Frt.	6	Great Lakes Towing Co. (N. J.)	Duluth, Minn	N. P. Dock, Seventh Avenue W.
15	Frt.	2	S. D. Johnson	Mobile, Ala	Decatur, Ala.
16	Frt.	2	American Yukon Navigation Co. (W. Va.)	Eagle, Alaska	St. Michael, Alaska.
17	Frt.	1	Kingston Dry Dock & Construction Co. (N. Y.)	Albany, N. Y	Kingston, N. Y.
18	Frt.	2	Henry C. Rowe	New Haven, Conn	Westerly, R. I.
19	Frt.	1	Southern Pacific Co. (Ky.)	New York, N. Y	Pier 49, North River.
20	Frt.	0	Foss Launch & Tug Co. (Wash.)	Tacoma, Wash	400 Dock Street.
21	Frt.	0	Harper Clay Products Co. (Wash.)	Seattle, Wash	22 Lippy Building.
22	Frt.	0	Foss Launch & Tug Co. (Wash.)	Tacoma, Wash	400 Dock Street.
23	Frt.	0	do	do	Do.
24	Frt.	0	do	do	Do.
25	Msc.	1	Hihu Skukum Placer Mining Co. (Wash.)	Seattle, Wash	Bremerton, Wash.
26	Frt.	0	Tacoma & Roche Harbor Lime Co	do	Roche Harbor, Wash.
27	Frt.	0	do	do	Do.
28	Frt.	1	W. F. & R. Boat Builders (N. Y.)	Albany, N. Y	Kingston, N. Y.
29	Frt.	1	do	do	Do.
30	Fsh.	0	Libby, McNeill & Libby (Me.)	Juneau, Alaska	Taku Harbor, Alaska.
31	Frt.	0	do	Seattle, Wash	Marion Building.
32	Fsh.	0	do	Juneau, Alaska	Taku Harbor, Alaska.
33	Fsh.	0	do	do	Do.
34	Fsh.	0	do	do	Do.
35	Fsh.	0	do	do	Do.
36	Fsh.	0	do	do	Do.
37	Fsh.	0	do	do	Do.
38	Fsh.	0	do	do	Do.
39	Frt.	0	Thomas A. Petersen	Nome, Alaska	Teller, Alaska.
40	Frt.	1	Clyde Steamship Co. (Me.)	New York, N. Y	Pier 36, North River.
41	Frt.	2	Southern Transportation Co. (N. J.)	Philadelphia, Pa	Commercial Trust Building.
42	Drg.	17	Standard Dredging Co. (N. J.)	New York, N. Y	15 Exchange Place.
43	Frt.	6	American Yukon Navigation Co. (W. Va.)	St. Michael, Alaska	
44	Frt.	7	Barnett and Record Co. (Minn.)	Duluth, Minn	418 Lyceum Building.
45	Frt.	1	Joseph W. Drayton	New York, N. Y	25 Beaver Street.
46	Frt.	1	Erie Basin Towing & Hoisting Co. (N. Y.)	do	25 Broadway.
47	Frt.	0	Foss Co. (Wash.)	Seattle, Wash	Bolcom Dock.
48	Frt.	0	Foss Launch & Tug Co. (Wash.)	Tacoma, Wash	400 Dock Street.
49	Frt.	2	Aiken Towboat & Barge Co. (Fla.)	Pensacola, Fla	812 South Palafox Street.
50	Frt.	2	Kingston Holding Corporation (N. Y.)	New York, N. Y	143 Liberty Street.
51	Fer.	0	F. J. Foute	Chattanooga, Tenn	McGhee, Tenn.
52	Frt.	1	Mallory Steamship Co. (Me.)	New York, N. Y	Pier 36, North River.
53	Frt.	0	Booth Fisheries Co. (Del.)	Seattle, Wash	Foot Wall Street.
54	Frt.	1	Southern Transportation Co. (N. J.)	Philadelphia, Pa	Commercial Trust Building.
55	Frt.	1	J. W. Scott	New Orleans, La	
56	Frt.	2	Anthony O'Boyle	New York, N. Y	11 Moore Street.
57	Frt.	1	Patrick Carey	Albany, N. Y	Kingston, N. Y.
58	Frt.	1	Mallory Steamship Co. (Me.)	New York, N. Y	Pier 36, North River.
59	Frt.	0	Philadelphia Paper Manufacturing Co	Philadelphia, Pa	Manayunk, Pa.
60	Tnk.	1	Texas Co. (Tex.)	Port Arthur, Tex	Dock 29.
61	Tnk.	1	do	do	Do.
62	Tnk.	1	do	do	Do.
63	Tnk.	1	do	do	Do.
64	Tnk.	5	Texas Steamship Co. (N. Y.)	New York, N. Y	17 Battery Place.
65	Tnk.	5	do	do	Do.
66	Tnk.	5	do	do	Do.
67	Frt.	1	Southern Pacific Co. (Ky.)	do	Pier 49, North River.
68	Drg.	13	Great Lakes Dredge & Dock Co. (N. J.)	Duluth, Minn	First National Bank Building.
69	Frt.	1	American Yukon Navigation Co. (W. Va.)	Eagle, Alaska	Skagway, Alaska.
70	Frt.	6	Whitney Bros. Co. (Wis.)	Duluth, Minn	Superior, Wis.
71	Frt.	4	do	do	Do.
72	Fsh.	1	P. J. Burke	Ketchikan, Alaska	
73	Frt.	1	Williams Line (N. Y.)	New York, N. Y	19 South Street.
74	Frt.	1	Gulf Export & Transportation Co. (Tex.)	Port Arthur, Tex	Beaumont, Tex.
75	Frt.	1	L. Boyer's Sons Co. (N. J.)	New York, N. Y	82 South Street.
76	Frt.	1	Shippers Navigation Co. (N. Y.)	do	11 Moore Street.
77	Frt.	1	New York Trap Rock Corporation (N. Y.)	do	101 Park Avenue.
78	Frt.	1	John Tappen	Albany, N. Y	Whitehall, N. Y.
79	Frt.	4	Eastern Transportation Co. (Del.)	Wilmington, Del	Ford Building.
80	Frt.	1	Thomas J. Burns	Albany, N. Y	

[1] Formerly st. s. John Rodgers.

Line No.	Official No.	Rig	Name of vessel	Tonnage		Register dimensions			When built	Where built
				Gross	Net	Length	Breadth	Depth		
						Feet	*Feet*	*Feet*		
1	168548	Brg.	Theresa O'Boyle	2,200	2,200	267.3	46.0	23.6	1919	Brunswick, Ga.
2	164188	Scw.	36 (steel)	352	352	109.0	33.0	11.4	1906	Buffalo, N. Y.
3	59580	Scw.	Thistle	18	18	45.0	15.4	3.7	1901	Anacortes, Wash.
4	163055	Scw.	Thlinket	20	20	50.0	15.8	3.2	1907	Seattle, Wash.
5	164389	Scw.	Thlinket	15	15	40.2	14.1	3.5	1911	Port Townsend, Wash.
6	213609	Scw.	Thomas	9	9	38.6	11.4	2.8	1915	St. Michael, Alaska
7	166616	Brg.	Thomas Cleary	561	561	119.8	33.2	13.2	1917	Brooklyn, N. Y.
8	162619	Brg.	Thomas Clooney	574	568	149.5	31.6	8.3	1905	Lake Charles, La.
9	165499	Cnl	Thomas Colombe	104	97	96.0	17.4	7.5	1913	Waterford, N. Y.
10	163179	Brg.	Thomas Gage	193	193	90.6	31.1	7.9	1906	West Haven, Conn.
11	167402	Brg.	[1] Thomas Hale	337	332	105.0	26.0	12.5	1918	Kingston, N. Y.
12	164712	Brg.	Thomas Kelly, sr	409	409	114.4	29.1	12.5	1911	do.
13	59573	Brg.	Thomas McAndrew	295	295	106.3	26.0	10.7	1900	Rondout, N. Y.
14	163761	Brg.	[2] Thomas McNally	422	422	182.1	23.8	11.0	1909	Elkton, Md.
15	59473	Brg.	Thos. Mason	279	279	101.9	25.6	10.8	1893	Port Richmond, N. Y.
16	163875	Brg.	Thomas Monk	385	385	112.0	28.3	12.2	1908	Kingston, N. Y.
17	162143	Brg.	Thomas O'Brien	317	317	107.2	26.6	11.5	1903	Rondout, N. Y.
18	168317	Brg.	Thos. Palmer	457	457	90.1	30.2	9.5	1906	Perth Amboy, N. J.
19	24989	Brg.	Thomas Quayle	610	567	184.1	32.5	11.7	1918	Cleveland, Ohio.
20	167320	Brg.	Thomas Reddy	454	447	114.0	29.0	13.1	1918	Kingston, N. Y.
21	167266	Brg.	Thomas Tomlinson	422	418	114.0	29.0	12.4	1918	do.
22	162939	Cnl.	Thos. A. McMullen	108	108	94.7	17.7	7.7	1902	Moses Kill, N. Y.
23	165036	Brg.	Thos. A. O'Neill	205	201	96.0	24.5	9.2	1909	Rondout, N. Y.
24	163898	Cnl.	Thomas A. Tucker	126	115	93.0	17.5	8.0	1908	Watervleit, N. Y.
25	59600	Brg.	Thos. F. Dwyer	224	224	94.8	23.1	10.6	1902	Kingston, N. Y.
26	167803	Brg.	Thomas F. Keane	364	364	99.2	29.4	12.1	1920	Mariners Harbor, N. Y.
27	166508	Brg.	Thomas F. Murphy	352	352	107.8	26.8	11.4	1916	Kingston, N. Y.
28	162768	Cnl.	Thomas J. Carbray	103	97	96.6	17.6	8.0	1906	Fort Ann, N. Y.
29	59592	Brg.	Thomas J. Cleaver	385	385	168.2	23.8	11.0	1897	Elkton, Md.
30	164518	Cnl	[3] Thomas J. Deegan	135	128	97.0	17.6	8.7	1911	Whitehall, N. Y.
31	164649	Cnl.	Thomas J. McNally	106	99	96.0	17.5	7.8	1911	Rondout, N. Y.
32	164457	Cnl.	Thos. J. Smith	103	97	94.0	17.4	7.6	1911	Waterford, N. Y.
33	168193	Cnl.	Thomas L. Gorham	148	148	95.0	17.2	9.1	1906	Tonawanda, N. Y.
34	167621	Cnl.	Thomas M. Finnican	166	161	96.5	19.9	9.1	1919	Cohoes, N. Y.
35	162187	Brg.	Thomas M. Righter	371	349	109.2	30.0	11.5	1903	Rondout, N. Y.
36	168251	Brg.	Thomas P. Brenack	447	447	112.0	29.0	13.1	1921	Kingston, N. Y.
37	59477	Brg.	Thomas P. Stram, jr	226	217	140.8	23.5	8.5	1890	Bethel, Del.
38	164005	Brg.	Thos. S. Dwyer	397	397	110.3	29.3	11.6	1908	Sleightsburg, N. Y.
39	59583	Brg.	Thos. V. Patterson	172	172	100.0	18.4	9.7	1901	Brooklyn, N. Y.
40	166914	Brg.	Thos. Edison Mulqueen	473	473	114.6	30.7	13.4	1917	Kingston, N. Y.
41	165483	Cnl.	Thompson Griffin	48	46	90.0	14.6	5.7	1910	Hudson Falls, N. Y.
42	166177	Scw.	Thompson No. 1	18	18	42.0	16.0	3.0	1911	Marine City, Mich.
43	164648	Cnl.	Thompson Smith	105	99	96.0	17.5	7.3	1911	Waterford, N. Y.
44	163950	Scw.	Thor	44	44	61.1	22.3	4.0	1909	Utsaladdy, Wash.
45	59581	Scw.	Thorn	19	18	45.0	15.4	3.7	1901	Anacortes, Wash.
46	168498	Brg.	Thornwood	481	481	100.0	32.3	8.8	1922	Brooklyn, N. Y.
47	167991	Brg.	Three Sisters	535	535	117.5	31.0	14.1	1920	Kingston, N. Y.
48	167946	Brg.	Three Sons	535	535	117.5	31.0	14.1	1920	do.
49	166685	Drg.	TIGER	102	102	86.0	26.3	5.0	1915	Fort Wayne, Ind.
50	169032	Brg.	Tilmon	6	6	56.4	9.9	1.9	1924	Hartsville, Tenn.
51	168941	Brg.	Tim Kearns	499	499	116.7	29.7	13.6	1924	Kingston, N. Y.
52	165005	Brg.	Tioga	468	435	100.0	31.0	9.0	1912	West New York, N. Y.
53	169173	Scw.	[4] Tipperary	304	299	114.6	33.5	9.2	1918	Buffalo, N. Y.
54	162261	Drg.	TIPPERARY BOY	379	291	100.0	32.0	9.0	1901	Wilmington, Del.
55	163105	Brg.	Tip Top	410	410	110.0	28.0	13.0	1907	Perth Amboy, N. J.
56	59438	Brg.	Tivoli	455	422	110.6	30.0	7.5	1890	Brooklyn, N. Y.
57	145678	Brg.	TIVOLI	381	364	175.1	32.2	9.8	1894	Sparrows Point, Md.
58	166032	Scw.	Toad No. 1	5	5	36.3	9.2	2.1	1915	Anacortes, Wash.
59	168877	Brg.	Toadsuck Barge	10	10	46.1	11.1	2.5	1923	Bigelow, Ark.
60	165658	Scw.	[5] Todd No. 1	93	93	56.6	21.6	4.1	1914	Seattle, Wash.
61	167731	Brg.	Togo Ferry	6	6	48.5	9.9	1.6	1919	Earl, Ark.
62	166004	Brg.	Togus	57	43	65.0	20.0	4.4	1915	Belfast, Me.
63	166037	Brg.	Togus No. 2	67	52	65.0	20.0	5.3	1915	Castine, Me.
64	166586	Brg.	Toledo	233	233	101.3	29.9	8.7	1916	Brooklyn, N. Y.
65	166014	Brg.	Toledo	305	305	80.6	28.0	7.3	1916	do.
66	168435	Brg.	TOLEDO	351	343	135.0	34.0	8.8	1922	Chester, Pa.
67	163185	Scw.	Tom	57	57	66.0	20.2	5.0	1907	La Conner, Wash.
68	166954	Brg.	[6] Tom Scully	422	418	114.0	29.0	12.4	1917	Rondout, N. Y.
69	168395	Brg.	Tommie Brown	5	5	51.5	10.7	1.3	1920	Rockwood, Tenn.
70	59528	Brg.	Tonawanda	417	393	101.0	30.0	7.6	1899	Brooklyn, N. Y.
71	168207	Cnl.	Tonawanda	160	160	96.9	17.6	10.0	1911	Tonawanda, N. Y.
72	51274	Brg.	[7] Totuskey	283	283	125.2	23.4	10.6	1909	Elkton, Md.
73	167348	Brg.	Tower	523	523	121.1	30.1	13.1	1918	South Rondout, N. Y.
74	166738	Scw.	Townsend	11	11	36.0	14.8	3.0	1917	Algonac, Mich.
75	167079	Scw.	Townsend No. 2	18	18	45.0	15.0	3.0	1912	Wyandotte, Mich.
76	162175	Scw.	Tracy	78	78	64.0	26.0	5.1	1904	Anderson Island, Wash.
77	163740	Scw.	Trader	125	125	80.1	26.7	6.9	1909	Gertrude, Wash.

[1] Formerly barge Cullen No. 175.
[2] Formerly barge J. W. Rakestraw.
[3] Formerly canal boat Robert H. Cook.
[4] Formerly U. S. Q. M. C. barge 711.

Line No.	Service	Crew	Name of owner	Home port	Address of owner
1	Frt.	2	Anthony O'Boyle	New York, N. Y.	11 Moore Street.
2	Frt.	1	Great Lakes Dredge & Dock Co. (N. J.)	Duluth, Minn.	First National Bank Building.
3	Frt.	0	Booth Fisheries Co. (Del.)	Seattle, Wash.	Foot Wall Street.
4	Fsh.	0	Thlinket Packing Corporation (N. Y.)	Juneau, Alaska	Funter, Alaska.
5	Fsh.	0	do	do	Do.
6	Fsh.	0	Aretic Whaling & Fisheries Co. (Alaska)	Nome, Alaska	
7	Frt.	0	Cleary Bros. (N. Y.)	New York, N. Y.	116 Broad Street.
8	Frt.	2	Aiken Towboat & Barge Co. (Fla.)	Pensacola, Fla.	South Palafox Street.
9	Frt.	1	John E. Matton	Albany, N. Y.	Waterford, N. Y.
10	Frt.	1	Simmons Transportation Co. (N. Y.)	New York, N. Y.	44 Whitehall Street.
11	Frt.	1	Jacob Rice	Albany, N. Y.	Kingston, N. Y.
12	Frt.	1	Marie Ryan	New York, N. Y.	2011 Newkirk Avenue (B.).
13	Frt.	0	Thomas McAndrew, jr	do	Kingston, N. Y.
14	Frt.	1	James J. McNally	Philadelphia, Pa.	Bullitt Building.
15	Frt.	0	Alfred Trudell	New York, N. Y.	1 Broadway.
16	Frt.	0	Thomas Monk, jr	do	Do.
17	Frt.	1	Thomas O'Brien	do	33 Coenties Slip.
18	Frt.	1	Wright & Cobb Lighterage Co. (N. Y.)	do	17 Battery Place.
19	Frt.	7	N. H. Jex	Toledo, Ohio	1749 Summit Street.
20	Frt.	1	Mesick & Mesick (N. J.)	New York, N. Y.	1 Broadway.
21	Frt.	0	Kingston Holding Corporation (N. Y.)	do	143 Liberty Street.
22	Frt.	1	Harry Bunce	Albany, N. Y.	Waterford, N. Y.
23	Frt.	1	James F. Dwyer	do	Kingston, N. Y.
24	Frt.	1	Carrie C. Tucker	do	Port Ewen, N. Y.
25	Frt.	0	Buchholz-Hill Transportation Co. (N. Y.)	New York, N. Y.	1 Broadway.
26	Frt.	1	Thomas F. Keane	do	Do.
27	Frt.	0	Daniel J. Murphy	Albany, N. Y.	
28	Frt.	1	Lake Champlain Transportation Co. (N. Y.)	do	Whitehall, N. Y.
29	Frt.	1	John J. Dempsey	Philadelphia, Pa.	Bullitt Building.
30	Frt.	1	Lawrence C. Giff	Albany, N. Y.	Port Ewen, N. Y.
31	Frt.	1	Michael McNally	do	Kingston, N. Y.
32	Frt.	1	Lake Champlain Transportatiou Co. (N. Y.)	do	Whitehall, N. Y.
33	Frt.	1	Edward F. Malia	do	Kingston, N. Y.
34	Frt.	1	Julia V. Guerin	Rouses Point, N. Y.	Champlain, N. Y.
35	Frt.	1	James J. Kelly	New York, N. Y.	29 Broadway.
36	Frt.	1	Cleary Bros. (N. Y.)	do	116 Broad Street.
37	Frt.	2	Roanoke & Tar River Steamboat Co. (N. C.)	Elizabeth City, N. C.	Edenton, N. C.
38	Frt.	0	Thomas S. Jordan	New York, N. Y.	508 East Thirty-fourth Street.
39	Frt.	1	Harold L. Valentine (N. Y.)	do	52 Broadway.
40	Frt.	1	D. J. Mulqueen	do	11 Broadway.
41	Frt.	1	Griffin Lumber Co	Albany, N. Y.	Hudson Falls, N. Y.
42	Frt.	1	J. H. Baer	Port Huron, Mich.	3129 Gratiot Avenue.
43	Frt.	1	Estate of Alfred A. Hunt	Albany, N. Y.	Schuylerville, N. Y.
44	Frt.	0	American Tug Boat Co. (Wash.)	Port Townsend, Wash.	Everett, Wash.
45	Frt.	0	Booth Fisheries Co. (Del.)	Seattle, Wash.	Foot Wall Street.
46	Frt.	1	New York Central R. R. Co. (N. Y.)	New York, N. Y.	6 Beaver Street.
47	Frt.	1	K. Mandell & Co	do	33 Rector Street.
48	Frt.	1	W. F. & R. Boat Builders (N. Y.)	Albany, N. Y.	Kingston, N. Y.
49	Drg.	3	Thomas F. Hickler	Detroit, Mich.	1423 St. Clair Avenue.
50	Fer.	2	Trousdale County	Nashville, Tenn.	
51	Frt.	1	W. E. Hedger Co. (N. Y.)	New York, N. Y.	25 Beaver Street.
52	Frt.	1	New York Central R. R. Co. (N. Y.)	do	6 Beaver Street.
53	Frt.	1	William E. Carroll	Buffalo, N. Y.	Ellicott Square.
54	Frt.	1	Dunbar & Sullivan Dredging Co. (N. Y.)	do	Erie County Bank Building.
55	Frt.	1	William Wilson	New York, N. Y.	1 Broadway.
56	Frt.	1	New York Central R. R. Co. (N. Y.)	do	6 Beaver Street.
57	Frt.	2	Diamond Steamboat & Wrecking Co.	Wilmington, N. C.	
58	Frt.	0	Marion Johnson	Seattle, Wash.	Anacortes, Wash.
59	Fer.	1	M. A. Hardin	Memphis, Tenn.	Conway, Ark.
60	Frt.	0	Todd Dry Docks (Wash.)	Seattle, Wash.	1801 Sixteenth Avenue SW.
61	Pas.	1	Joe Wood	Memphis, Tenn.	Parkin, Ark.
62	Frt.	2	Snow Marine Co. (Mo.)	Rockland, Me.	63 Masonic Street.
63	Frt.	2	do	do	Do.
64	Frt.	1	New York Central R. R. Co. (N. Y.)	New York, N. Y.	6 Beaver Street.
65	Frt.	1	B. & O. R. R. Co. (Md.)	Baltimore, Md.	Baltimore and Charles Streets.
66	Tnk.	2	Sun Oil Co. (N. J.)	Philadelphia, Pa.	Finance Building.
67	Frt.	0	Geo. V. Nolte	Seattle, Wash.	Bellingham, Wash.
68	Frt.	1	James McWilliams Blue Line (N. J.)	New York, N. Y.	1 Broadway.
69	Fer.	1	W. M. Brown	Chattanooga, Tenn.	Rockwood, Tenn.
70	Frt.	1	New York Central R. R. Co. (N. Y.)	New York, N. Y.	6 Beaver Street.
71	Frt.	1	Lake Champlain Transportation Co. (N. Y.)	Albany, N. Y.	Whitehall, N. Y.
72	Frt.	1	Bronx Barge Corporation (N. Y.)	New York, N. Y.	One hundred and fifty-second Street and Harlem River.
73	Frt.	0	Owen McCaffrey's Sons (N. Y.)	do	1 Broadway.
74	Frt.	2	B. D. Townsend	Port Huron, Mich.	Algonac, Mich.
75	Frt.	1	H. H. Townsend	do	Do.
76	Frt.	0	Cascade Tug Boat Co. (Wash.)	Tacoma, Wash.	Milwaukee Waterway.
77	Frt.	0	C. S. Barlow & Sons (Wash.)	do	1715 Dock Street.

[5] Formerly scow Standard No. 2.
[6] Formerly barge John F. Golnek.
[7] Formerly barge Minnie N. Saylor.

Line No.	Official No.	Rig	Name of vessel	Tonnage		Register dimensions			When built	Where built
				Gross	Net	Length	Breadth	Depth		
						Feet	*Feet*	*Feet*		
1	166588	Scw.	Trader	117	117	61.0	20.3	5.4	1916	Everett, Wash.
2	165177	Scw.	Trader No. 2	31	31	45.0	18.0	4.5	1913	Gertrude, Wash.
3	168261	Scw.	Trader No. 3	6	6	28.3	12.1	2.3	1921	do.
4	168122	Brg.	[1] Transco No. 25	377	377	117.0	36.7	9.8	1920	Kingston, N. Y.
5	168172	Brg.	[2] Transco No. 26	294	294	106.8	34.8	8.9	1919	Jersey City, N. J.
6	167052	Brg.	[3] Transco No. 27	306	306	115.0	33.0	8.7	1915	Astoria, N. Y.
7	167050	Brg.	[4] Transco No. 28	252	252	101.9	33.1	8.1	1912	Rondout, N. Y.
8	167292	Scw.	Transformer No. 1	43	43	41.0	18.4	4.6	1912	St. Louis, Mo.
9	165219	Brg.	Transit	435	422	100.0	31.4	8.1	1913	Mariners Harbor, N.Y.
10	167934	Brg.	TRANSMARINE No. 100	206	206	100.4	21.6	10.9	1920	Newark, N. J.
11	167935	Brg.	TRANSMARINE No. 101	206	206	100.4	21.6	10.9	1920	do.
12	167936	Brg.	TRANSMARINE No. 102	206	206	100.4	21.6	10.9	1920	do.
13	167937	Brg.	TRANSMARINE No. 103	206	206	100.4	21.6	10.9	1920	do.
14	167954	Brg.	TRANSMARINE No. 104	206	206	100.4	21.6	10.9	1920	do.
15	167955	Brg.	TRANSMARINE No. 105	206	206	100.4	21.6	10.9	1920	do.
16	167956	Brg.	TRANSMARINE No. 106	206	206	100.4	21.6	10.9	1920	do.
17	167957	Brg.	TRANSMARINE No. 107	206	206	100.4	21.6	10.9	1920	do.
18	168161	Brg.	TRANSMARINE No. 108	197	197	100.4	21.6	10.9	1921	do.
19	168162	Brg.	TRANSMARINE No. 109	197	197	100.4	21.6	10.9	1921	do.
20	168163	Brg.	TRANSMARINE No. 110	197	197	100.4	21.6	10.9	1921	do.
21	168164	Brg.	TRANSMARINE No. 111	197	197	100.4	20.6	10.9	1921	do.
22	168165	Brg.	TRANSMARINE No. 112	197	197	100.4	20.6	10.9	1921	do.
23	168166	Brg.	TRANSMARINE No. 113	197	197	100.4	20.6	10.9	1921	do.
24	168167	Brg.	TRANSMARINE No. 114	197	197	100.4	20.6	10.9	1921	do.
25	168168	Brg.	TRANSMARINE No. 115	197	197	100.4	20.6	10.9	1921	do.
26	168157	Brg.	TRANSMARINE No. 116	206	206	100.4	21.6	10.9	1921	do.
27	168158	Brg.	TRANSMARINE No. 117	206	206	100.4	21.6	10.9	1921	do.
28	168159	Brg.	TRANSMARINE No. 118	206	206	100.4	21.6	10.9	1921	do.
29	168160	Brg.	TRANSMARINE No. 119	206	206	100.4	21.6	10.9	1921	do.
30	168382	Brg.	TRANSMARINE No. 120	218	206	101.7	20.5	10.7	1922	do.
31	168383	Brg.	TRANSMARINE No. 121	218	206	101.7	20.5	10.7	1922	do.
32	168384	Brg.	TRANSMARINE No. 122	218	206	101.7	20.5	10.7	1922	do.
33	168385	Brg.	TRANSMARINE No. 123	218	206	101.7	20.5	10.7	1922	do.
34	168386	Brg.	TRANSMARINE No. 124	218	206	101.7	20.5	10.7	1922	do.
35	168387	Brg.	TRANSMARINE No. 125	218	206	101.7	20.5	10.7	1922	do.
36	168388	Brg.	TRANSMARINE No. 126	218	206	101.7	20.5	10.7	1922	do.
37	168389	Brg.	TRANSMARINE No. 127	218	206	101.7	20.5	10.7	1922	do.
38	168390	Brg.	TRANSMARINE No. 128	218	206	101.7	20.5	10.7	1922	do.
39	168391	Brg.	TRANSMARINE No. 129	218	206	101.7	20.5	10.7	1922	do.
40	164552	Scw.	Transport	11	11	35.7	11.8	3.0	1911	Richardson, Wash.
41	59507	Scw.	Trap Scow No. 1	7	7	37.6	12.0	2.6	1899	New Whatcom, Wash.
42	59508	Scw.	Trap Scow No. 2	7	7	37.6	12.0	2.6	1899	do.
43	59509	Scw.	Trap Scow No. 3	7	7	37.6	12.0	2.6	1899	do.
44	169249	Scw.	Trap Scow No. 3	10	10	36.2	11.1	3.1	1924	Eliza Island, Wash.
45	169250	Scw.	Trap Scow No. 4	10	10	36.2	11.1	3.1	1925	do.
46	59511	Scw.	Trap Scow No. 5	7	7	37.6	12.0	2.6	1899	New Whatcom, Wash.
47	59517	Scw.	Trap Scow No. 10	7	7	37.6	12.0	2.6	1899	do.
48	59520	Scw.	Trap Scow No. 13	7	7	37.6	12.0	2.6	1899	do.
49	59521	Scw.	Trap Scow No. 14	7	7	37.6	12.0	2.6	1899	do.
50	59522	Scw.	Trap Scow No. 15	7	7	37.6	12.0	2.6	1899	do.
51	59523	Scw.	Trap Scow No. 16	7	7	37.6	12.0	2.6	1899	do.
52	59525	Scw.	Trap Scow No. 18	7	7	37.6	12.0	2.6	1899	do.
53	59548	Scw.	Trap Scow No. 19	7	7	37.6	12.0	2.6	1900	do.
54	59549	Scw.	Trap Scow No. 20	7	7	37.6	12.0	2.6	1900	do.
55	59554	Scw.	Trap Scow No. 21	7	7	36.2	11.6	2.6	1900	do.
56	59556	Scw.	Trap Scow No. 23	7	7	36.2	11.6	2.6	1900	do.
57	59557	Scw.	Trap Scow No. 24	7	7	36.2	11.6	2.6	1900	do.
58	59559	Scw.	Trap Scow No. 26	7	7	36.2	11.7	2.6	1900	do.
59	59560	Scw.	Trap Scow No. 27	7	7	36.2	11.7	2.5	1900	do.
60	59565	Scw.	Trap Scow No. 30	7	7	36.2	11.7	2.5	1900	do.
61	165821	Scw.	Trap Scow No. 31	10	10	35.0	10.3	3.8	1914	South Bellingham, Wash.
62	167374	Brg.	[5] Treaty	488	480	115.5	31.0	13.6	1918	Kingston, N. Y.
63	165215	Brg.	Tremley Transportation Co. No. 4.	417	417	130.8	34.2	10.3	1912	Brooklyn, N. Y.
64	166801	Brg.	Tremley Transportation Co. No. 5.	205	205	90.0	31.2	8.1	1913	Mariners Harbor, N.Y.
65	166913	Brg.	Tremley Transportation Co. No. 6.	206	206	90.0	31.2	8.1	1917	Brooklyn, N. Y.
66	166260	Brg.	Tremont	192	192	104.4	28.9	7.1	1890	East Boston, Mass.
67	162810	Brg.	[6] Trent	372	372	167.0	23.7	17.0	1898	Elkton, Md.
68	168906	Brg.	TRENTON	200	200	110.1	22.8	9.7	1924	Chester, Pa.
69	166993	Brg.	Trieste	280	280	113.0	32.5	8.6	1908	Brooklyn, N. Y.
70	59463	Brg.	Trilby	460	460	98.0	34.0	7.4	1883	Boston, Mass.
71	163530	Scw.	Trinder	619	619	150.0	35.0	6.7	1908	Ballard, Wash.
72	166677	Brg.	Tripoli	190	190	91.0	31.3	7.6	1914	Rondout, N. Y.
73	59645	Brg.	Triton	281	281	149.2	23.5	9.1	1893	Elkton, Md.
74	59531	Brg.	True Blue	415	415	115.0	28.0	12.8	1899	South Rondout, N.Y.
75	165394	Brg.	Tuckahoe	466	466	200.4	23.8	11.0	1918	Chesapeake City, Md.

[1] Formerly barge Italy.
[2] Formerly barge Flume.
[3] Formerly barge Sicily.
[4] Formerly barge Saint Alphonsus.

Line No.	Service	Crew	Name of owner	Home port	Address of owner
1	Frt.	0	Ketchikan Power Co. (Alaska)	Ketchikan, Alaska	
2	Frt.	0	Martin Cammon	Tacoma, Wash	Gertrude, Wash.
3	Frt.	0	do	do	Do.
4	Frt.	3	Submarine Boat Corporation (N. Y.)	New York, N. Y	11 Pine Street.
5	Frt.	1	do	do	Do.
6	Frt.	1	do	do	Do.
7	Frt.	1	do	do	Do.
8	Frt.	1	Northern Dredge & Dock Co. (Minn.)	St. Paul, Minn	Minneapolis, Minn.
9	Frt.	1	New York Central R. R. Co. (N. Y.)	New York, N. Y	6 Beaver Street.
10	Frt.	1	Submarine Boat Corporation (N. Y.)	do	11 Pine Street.
11	Frt.	1	do	do	Do.
12	Frt.	1	do	do	Do.
13	Frt.	1	do	do	Do.
14	Frt.	2	do	do	Do.
15	Frt.	2	do	do	Do.
16	Frt.	2	do	do	Do.
17	Frt.	2	do	do	Do.
18	Frt.	1	do	do	Do.
19	Frt.	1	do	do	Do.
20	Frt.	1	do	do	Do.
21	Frt.	1	do	do	Do.
22	Frt.	1	do	do	Do.
23	Frt.	1	do	do	Do.
24	Frt.	1	do	do	Do.
25	Frt.	1	do	do	Do.
26	Frt.	1	do	do	Do.
27	Frt.	1	do	do	Do.
28	Frt.	1	do	do	Do.
29	Frt.	1	do	do	Do.
30	Frt.	1	do	do	Do.
31	Frt.	1	do	do	Do.
32	Frt.	1	do	do	Do.
33	Frt.	1	do	do	Do.
34	Frt.	1	do	do	Do.
35	Frt.	1	do	do	Do.
36	Frt.	1	do	do	Do.
37	Frt.	1	do	do	Do.
38	Frt.	1	do	do	Do.
39	Frt.	1	do	do	Do.
40	Frt.	0	H. H. Davis	Seattle, Wash	Friday Harbor, Wash.
41	Frt.	0	Pacific American Fisheries (Me.)	do	South Bellingham, Wash.
42	Frt.	0	do	do	Do.
43	Frt.	0	do	do	Do.
44	Frt.	0	do	do	Do.
45	Frt.	0	do	do	Do.
46	Frt.	0	do	do	Do.
47	Frt.	0	do	do	Do.
48	Frt.	0	C. H. Loomis	do	Oak Harbor, Wash.
49	Frt.	0	Pacific American Fisheries (Me.)	do	South Bellingham, Wash.
50	Frt.	0	do	do	Do.
51	Frt.	0	do	do	Do.
52	Frt.	0	do	do	Do.
53	Frt.	0	do	do	Do.
54	Frt.	0	do	do	Do.
55	Frt.	0	do	do	Do.
56	Frt.	0	do	do	Do.
57	Frt.	0	do	do	Do.
58	Frt.	0	do	do	Do.
59	Frt.	0	do	do	Do.
60	Frt.	0	do	do	Do.
61	Fsh.	0	do	do	Do.
62	Frt.	1	Anthony O'Boyle	New York, N. Y	11 Moore Street.
63	Frt.	1	Tremley Transportation Co. (N. J.)	do	347 Madison Avenue.
64	Frt.	1	do	do	Do.
65	Frt.	1	do	do	Do.
66	Frt.	1	Metropolitan Securities Corporation (Del.)	do	80 South Street.
67	Frt.	2	Salmons Dredging Co	Charleston, S. C	9 State Street.
68	Tnk.	2	Philadelphia Paper Manufacturing Co. (Pa.)	Philadelphia, Pa	Foot Nixon Street.
69	Frt.	1	Chiarello Literage Corporation (N. Y.)	New York, N. Y	130 Pearl Street.
70	Frt.	0	T. A. Scott. Co (Conn.)	New London, Conn	Pequot Avenue.
71	Frt.	0	Waechter Bros. Co. (Wash.)	Seward, Alaska	Fairbanks, Alaska.
72	Frt.	1	First National Bank of Brooklyn	New York, N. Y	Brooklyn, N. Y.
73	Frt.	2	H. E. Wack	Baltimore, Md	Lutherville, Md.
74	Frt.	1	James McWilliams Blue Line (N. J.)	New York, N. Y	1 Broadway.
75	Frt.	1	Southern Transportation Co. (N. J.)	Philadelphia, Pa	Commercial Trust Building.

[5] Formerly barge Cullen No. 110.

[6] Formerly barge J. B. Blades.

Line No.	Official No.	Rig	Name of vessel	Tonnage		Register dimensions			When built	Where built
				Gross	Net	Length	Breadth	Depth		
						Feet	*Feet*	*Feet*		
1	165490	Brg.	Tucson	283	283	105.8	34.1	7.8	1913	Brooklyn, N. Y.
2	169104	Drg.	Turbine	508	419	136.2	40.0	9.0	1910	St. Johns, Oreg.
3	164223	Brg.	Turtle	45	39	55.0	20.0	4.9	1906	Hammond, N. Y.
4	168209	Brg.	12 MILE	8	8	35.4	10.7	2.6	1914	Grafton, Ill.
5	59598	Brg.	20th Century	75	75	68.4	16.3	7.0	1901	Buffalo, N. Y.
6	169091	Brg.	Twin Creek Ferry	6	6	54.0	10.5	1.7	1921	Twin Creek, Ark.
7	163010	Brg.	Twins	210	210	100.3	30.1	7.9	1901	Brooklyn, N. Y.
8	165081	Scw.	Two Brothers	172	172	95.0	28.0	7.4	1912	Port Blakely, Wash.
9	167671	Brg.	2 Pikes	83	83	92.0	26.2	4.0	1919	Louisiana, Mo.
10	163123	Scw.	Tyee	73	73	69.9	24.0	5.6	1907	Port Towsend, Wash.
11	166521	Brg.	Tyler	278	278	100.4	36.0	8.7	1916	Tottenville, N. Y.
12	167642	Brg.	Tyler	486	486	114.8	30.0	13.4	1919	South Rondout, N.Y.
13	162333	Brg.	Tyrconnell	350	350	111.0	26.6	11.6	1904	Brooklyn, N. Y.
14	145697	Brg.	TYRONE	2,117	1,862	300.8	41.0	21.6	1895	Cleveland, Ohio
15	167476	Brg.	U. S. 101 (concrete)	294	257	149.0	21.2	10.4	1918	Detroit, Mich.
16	167724	Brg.	U. S. 102 (concrete)	306	274	149.3	21.1	10.3	1919	do
17	167719	Brg.	U. S. 103 (concrete)	306	174	149.3	21.1	10.2	1919	do
18	167718	Brg.	U. S. 104 (concrete)	306	274	149.3	21.1	10.3	1919	do
19	167717	Brg.	U. S. 105 (concrete)	306	274	149.3	21.1	10.3	1919	do
20	167555	Brg.	U. S. 106 (composite)	294	257	149.0	21.2	10.4	1918	Fort Edward, N. Y.
21	167713	Brg.	U. S. 107 (concrete)	294	257	149.0	21.2	10.4	1919	do
22	167714	Brg.	U. S. 108 (concrete)	294	257	149.0	21.2	10.4	1919	do
23	167707	Brg.	U. S. 109 (concrete)	294	257	149.0	21.2	10.4	1919	do
24	167708	Brg.	U. S. 110 (concrete)	294	257	149.0	21.2	10.4	1919	do
25	167761	Brg.	U. S. 111 (concrete)	294	257	149.0	21.2	10.4	1919	do
26	167762	Brg.	U. S. 112 (concrete)	294	257	149.0	21.2	10.4	1919	do
27	167556	Brg.	U. S. 114 (composite)	294	257	149.0	21.2	10.4	1918	Ithaca, N. Y.
28	167647	Brg.	U. S. 115 (concrete)	303	269	149.3	21.1	10.1	1919	do
29	167648	Brg.	U. S. 116 (concrete)	303	269	149.3	21.1	10.1	1919	do
30	167649	Brg.	U. S. 117 (concrete)	303	269	149.3	21.1	10.1	1919	do
31	167830	Brg.	U. S. 118 (concrete)	306	276	148.6	21.0	10.4	1919	Tonawanda, N. Y.
32	167831	Brg.	U. S. 119 (concrete)	306	276	148.6	21.0	10.4	1919	do
33	167832	Brg.	U. S. 120 (concrete)	306	276	148.6	21.0	10.4	1919	do
34	167833	Brg.	U. S. 121 (concrete)	306	276	148.6	21.0	10.4	1919	do
35	167509	Brg.	U. S. 201 (steel)	294	263	144.3	20.1	11.2	1919	New York, N. Y.
36	167510	Brg.	U. S. 202 (steel)	294	263	144.8	20.1	11.2	1919	do
37	167511	Brg.	U. S. 203 (steel)	294	263	144.8	20.1	11.2	1919	do
38	167512	Brg.	U. S. 204 (steel)	294	263	144.8	20.1	11.2	1919	do
39	167513	Brg.	U. S. 205 (steel)	294	263	144.8	20.1	11.2	1919	do
40	167514	Brg.	U. S. 206 (steel)	294	263	144.8	20.1	11.2	1919	do
41	167515	Brg.	U. S. 207 (steel)	294	263	144.8	20.1	11.2	1919	do
42	167516	Brg.	U. S. 208 (steel)	294	263	144.8	20.1	11.2	1919	do
43	167558	Brg.	U. S. 209 (steel)	294	263	144.8	20.1	11.2	1919	do
44	167559	Brg.	U. S. 210 (steel)	294	263	144.8	20.1	11.2	1919	do
45	167560	Brg.	U. S. 211 (steel)	294	263	144.8	20.1	11.2	1919	do
46	167561	Brg.	U. S. 212 (steel)	294	263	144.8	20.1	11.3	1919	do
47	167562	Brg.	U. S. 213 (steel)	294	263	144.8	20.1	11.2	1919	do
48	167563	Brg.	U. S. 214 (steel)	294	263	144.8	20.1	11.3	1919	do
49	167564	Brg.	U. S. 215 (steel)	294	263	144.8	20.1	11.2	1919	do
50	167565	Brg.	U. S. 216 (steel)	294	263	144.8	20.1	11.2	1919	do
51	167577	Brg.	U. S. 217 (steel)	294	263	114.8	20.1	11.2	1919	do
52	167622	Brg.	U. S. 218 (steel)	294	263	144.8	20.1	11.2	1919	do
53	167623	Brg.	U. S. 219 (steel)	294	263	144.8	20.1	11.2	1919	do
54	167624	Brg.	U. S. 220 (composite)	306	274	149.3	21.1	10.3	1919	Detroit, Mich.
55	167480	Brg.	U. S. 221 (steel)	289	235	150.0	20.1	11.2	1919	Buffalo, N. Y.
56	167485	Brg.	U. S. 222 (steel)	289	235	150.0	20.1	11.2	1919	do
57	167486	Brg.	U. S. 223 (steel)	289	235	150.0	20.1	11.2	1919	do
58	167488	Brg.	U. S. 224 (steel)	289	235	150.0	20.1	11.2	1919	do
59	167489	Brg.	U. S. 225 (steel)	289	235	150.0	20.1	11.2	1919	do
60	167490	Brg.	U. S. 226 (steel)	289	235	150.0	20.1	11.2	1919	do
61	167492	Brg.	U. S. 227 (steel)	289	235	150.0	20.1	11.2	1919	do
62	167493	Brg.	U. S. 278 (steel)	294	263	150.0	10.1	11.2	1919	do
63	167537	Brg.	U. S. 229 (steel)	294	263	144.8	20.1	11.2	1919	do
64	167538	Brg.	U. S. 230 (steel)	294	263	144.8	20.1	11.2	1919	do
65	167539	Brg.	U. S. 231 (steel)	294	263	144.8	20.1	11.2	1919	do
66	167540	Brg.	U. S. 232 (steel)	294	263	144.8	20.1	11.2	1919	do
67	167541	Brg.	U. S. 233 (steel)	294	263	144.8	20.1	11.2	1919	do
68	167542	Brg.	U. S. 234 (steel)	294	263	144.8	20.1	11.2	1919	do
69	167543	Brg.	U. S. 235 (steel)	294	263	144.8	20.1	11.2	1919	do
70	167544	Brg.	U. S. 236 (steel)	294	263	144.8	20.1	11.2	1919	do
71	167520	Brg.	U. S. 237 (steel)	294	263	144.8	20.1	11.2	1919	Erie, Pa.

Line No.	Service	Crew	Name of owner	Home port	Address of owner
1	Frt.	1	Southern Pacific Co. (Ky.)	New York, N. Y.	Pier 49, North River.
2	Drg.	4	Standard Transportation Co. (N. J.)	do	Woolworth Building.
3	Frt.	1	J. B. Taylor	Cape Vincent, N. Y.	Alexandria Bay, N. Y.
4	Pas.	1	James S. Wilson	St. Louis, Mo.	Meppen, Ill.
5	Frt.	3	Frank F. Fix	Buffalo, N. Y.	1826 Niagara Street.
6	Pas.	0	J. N. Gulley	Memphis, Tenn.	Twin Creek, Ark.
7	Frt.	0	Chiarello Lighterage Corporation (N. Y.)	New York, N. Y.	130 Pearl Street.
8	Frt.	0	Chas. Cornell	Seattle, Wash.	Harper, Wash.
9	Pas.	1	James Phillips	St. Louis, Mo.	4748-A St. Louis Avenue.
10	Frt.	0	Libby, McNeill & Libby (Me.)	Seattle, Wash.	Marion Building.
11	Frt.	1	Mallory Steamship Co. (Me.)	New York, N. Y.	Pier 26, North River.
12	Frt.	0	Joseph W. Drayton	do	1 Broadway.
13	Frt.	1	James T. O'Donnell	do	44 Whitehall Street.
14	Frt.	10	General Transit Co. (Ohio)	Cleveland, Ohio	Union Trust Building.
15	Frt.	2	Inland S. S. Co. (Md.)	Baltimore, Md.	Pier 5, East Pratt Street.
16	Frt.	2	New York Canal & Great Lakes Corporation (Del.).	New York, N. Y.	27 Pearl Street.
17	Frt.	2	do	do	Do.
18	Frt.	2	do	do	Do.
19	Frt.	2	do	do	Do.
20	Frt.	3	do	do	Do.
21	Frt.	3	do	do	Do.
22	Frt.	3	Inland S. S. Co. (Md.)	Baltimore, Md.	Pier 5, East Pratt Street.
23	Frt.	3	New York Canal & Great Lakes Corporation (Del.).	New York, N. Y.	27 Pearl Street.
24	Frt.	3	do	do	Do.
25	Frt.	3	do	do	Do.
26	Frt.	3	do	do	Do.
27	Frt.	3	do	do	Do.
28	Frr.	3	Inland S. S. Co. (Md.)	Baltimore, Md.	Pier 5, East Pratt Street.
29	Frt.	3	New York Canal & Great Lakes Corporation (Del.).	New York, N. Y.	27 Pearl Street.
30	Frt.	3	do	do	Do.
31	Frt	2	Inland S. S. Co. (Md.)	Baltimore, Md.	Pier 5, East Pratt Street.
32	Frt.	2	New York Canal & Great Lakes Corporation (Del.).	New York, N. Y.	27 Pearl Street.
33	Frt.	2	do	do	Do.
34	Frt.	2	do	do	Do.
35	Frt.	1	do	do	Do.
36	Frt.	1	do	do	Do.
37	Frt.	1	do	do	Do.
38	Frt.	1	do	do	Do.
39	Frt.	1	do	do	Do.
40	Frt.	1	do	do	Do.
41	Frt.	1	do	do	Do.
42	Frt.	1	do	do	Do.
43	Frt.	1	Inland Steamship Co. (Md.)	Baltimore, Md.	Pier 5, East Pratt Street.
44	Frt.	1	New York Canal & Great Lakes Corporation, (Del.).	New York, N. Y.	27 Pearl Street.
45	Frt.	1	do	do	Do.
46	Frt.	1	do	do	Do.
47	Frt.	1	do	do	Do.
48	Frt.	1	Inland S. S. Co. (Md.)	Baltimore, Md.	Pier 5, East Pratt Street.
49	Frt.	1	New York Canal & Great Lakes Corporation (Del.).	New York, N. Y.	27 Pearl Street.
50	Frt.	1	do	do	Do.
51	Frt.	1	do	do	Do.
52	Frt.	1	do	do	Do.
53	Frt.	1	do	do	Do.
54	Frt.	2	do	do	Do.
55	Frt.	2	do	do	Do.
56	Frt.	2	do	do	Do.
57	Frt.	2	Inland S. S. Co. (Md.)	Baltimore, Md.	Pier 5, East Pratt Street.
58	Frt.	2	do	do	Do.
59	Frt.	1	New York Canal & Great Lakes Corporation (Del.).	New York, N. Y.	27 Pearl Street.
60	Frt.	2	do	do	Do.
61	Frt.	2	do	do	Do.
62	Frt.	2	Inland S. S. Co. (Md.)	Baltimore, Md.	Pier 5, East Pratt Street.
63	Frt.	2	New York Canal & Great Lakes Corporation (Del.).	New York, N. Y.	27 Pearl Street.
64	Frt.	2	Inland S. S. Co. (Md.)	Baltimore, Md.	Pier 5, East Pratt Street.
65	Frt.	1	New York Canal & Great Lakes Corporation (Del.).	New York, N. Y.	27 Pearl Street.
66	Frt.	2	do	do	Do.
67	Frt.	2	do	do	Do.
68	Frt.	2	do	do	Do.
69	Frt.	1	do	do	Do.
70	Frt.	1	Inland S. S. Co. (Md.)	Baltimore, Md.	Pier 5, East Pratt Street.
71	Frt.	2	do	do	Do.

Line No.	Official No.	Rig	Name of vessel	Tonnage		Register dimensions			When built	Where built
				Gross	Net	Length	Breadth	Depth		
						Feet	*Feet*	*Feet*		
1	167521	Brg.	U. S. 238 (steel)	294	263	144.8	20.1	11.2	1919	Erie, Pa.
2	167522	Brg.	U. S. 239 (steel)	294	263	144.8	20.1	11.2	1919	do
3	167524	Brg.	U. S. 241 (steel)	294	263	144.8	20.1	11.2	1919	do
4	167525	Brg.	U. S. 242 (steel)	294	263	144.8	20.1	11.2	1919	do
5	167530	Brg.	U. S. 243 (steel)	294	263	144.8	20.1	11.2	1919	do
6	167546	Brg.	U. S. 244 (steel)	294	263	144.8	20.1	11.2	1919	do
7	167547	Brg.	U. S. 245 (steel)	294	263	144.8	20.1	11.2	1919	do
8	167548	Brg.	U. S. 246 (steel)	294	263	144.8	20.1	11.2	1919	do
9	167549	Brg.	U. S. 247 (steel)	294	263	150.0	20.1	11.2	1919	do
10	167550	Brg.	U. S. 248 (steel)	294	263	144.8	20.1	11.2	1919	do
11	167750	Brg.	U. S. 249 (steel)	294	263	144.8	20.1	11.2	1919	Glen Cove, N. Y.
12	167751	Brg.	U. S. 250 (steel)	294	263	144.8	20.1	11.2	1919	do
13	167752	Brg.	U. S. 251 (steel)	294	263	144.8	20.1	11.3	1919	do
14	167260	Cnl.	U. S. 501	323	295	129.0	21.3	11.6	1918	Clayton, N. Y.
15	167303	Cnl.	U. S. 502	317	293	129.0	21.2	11.2	1918	do
16	167304	Cnl.	U. S. 503	320	296	129.0	21.5	11.6	1918	do
17	165412	Drg.	U. D. Co. No. 2	469	469	112.3	41.2	11.2	1907	Galveston, Tex.
18	168061	Scw.	U. F. F. P. No. 1	238	238	94.7	29.9	7.1	1919	Port Angeles, Wash.
19	169015	Brg.	U. S. L. No. 1	302	302	113.8	33.0	9.2		Unknown
20	169016	Brg.	U. S. L. No. 2	301	301	114.1	32.9	9.3		do
21	168945	Brg.	[1] U. S. L. No. 3	175	175	84.8	30.1	7.7	1912	Brooklyn, N. Y.
22	169190	Brg.	U. S. L. No. 4	274	274	105.2	33.2	8.5	1907	South Rondout, N. Y.
23	168661	Brg.	U. S. S. B. LIGHTER No. 4	35	35	48.0	16.1	5.2	1923	Brooklyn, N. Y.
24	168663	Brg.	U. S. S. B. LIGHTER No. 5	35	35	48.0	16.1	5.2	1923	do
25	168664	Brg.	U. S. S. B. LIGHTER No. 6	35	35	48.0	16.1	5.2	1923	do
26	168665	Brg.	U. S. S. B. LIGHTER No. 7	35	35	48.0	16.1	5.2	1923	do
27	169026	Brg.	Uganik	1,019	1,019	122.0	40.0	10.0	1924	Uganik, Alaska
28	163206	Brg.	Ulster	369	369	112.0	28.0	11.3	1906	Kingston, N. Y.
29	163780	Scw.	ULSTER	316	316	125.0	32.0	8.6	1909	Ecorse, Mich.
30	169025	Brg.	Uncle Jack	47	47	86.6	17.7	3.7	1924	Tyrone, Ky.
31	163938	Brg.	Uncle Paul No. 2	94	94	84.3	23.0	6.6	1909	Chaumont, N. Y.
32	165115	Brg.	Undercliff	207	207	95.5	31.1	8.1	1912	Mariners Harbor, N.Y.
33	168152	Brg.	Union Acid Works No. 26	405	382	168.5	23.9	11.1	1921	Baltimore, Md.
34	165713	Scw.	Union Oil No. 1	199	199	90.3	32.1	8.0	1914	Seattle, Wash.
35	168093	Brg.	UNION PETROLEUM CO. No. 110	662	662	176.2	30.2	13.8	1921	Philadelphia, Pa.
36	166410	Brg.	United States	426	426	114.3	29.6	12.4	1916	Kingston, N. Y.
37	166104	Brg.	Unity	396	396	115.0	28.5	12.1	1913	West New Brighton, N. Y.
38	167337	Brg.	Universe	420	420	113.7	29.0	12.5	1915	Kingston, N. Y.
39	166507	Brg.	Utah	522	522	95.2	34.2	8.6	1916	Rondout, N. Y.
40	162713	Brg.	Ute	220	220	106.0	22.5	9.7	1902	Shooters Island, N. Y.
41	163440	Brg.	[2] UTILCO No. 5	548	548	185.3	23.8	12.4	1908	Philadelphia, Pa.
42	169010	Brg.	V. G. O. No. 1 (steel)	105	105	101.0	22.3	5.2	1921	New Orleans, La.
43	169011	Brg.	V. G. O. No. 2 (steel)	105	105	101.0	22.3	5.2	1921	do
44	167407	Brg.	V. F. Amar	363	363	114.9	36.2	9.3	1912	Brooklyn, N. Y.
45	163498	Brg.	Vachon	638	638	150.0	34.8	6.0	1908	Seattle, Wash.
46	61112	Brg.	Valentine	305	295	149.5	28.8	8.8	1887	New London, Conn.
47	61146	Brg.	Valkyrien	149	136	79.9	28.9	7.3	1899	Brooklyn, N. Y.
48	205234	Brg.	[3] Valley Queen	221	221	125.2	30.5	7.2	1923	Oshkosh, Wis.
49	168191	Brg.	Valley View	386	386	104.7	29.2	11.7	1921	Brooklyn, N. Y.
50	167422	Brg.	Van Buren	443	443	112.7	28.2	11.4	1918	South Rondout, N. Y.
51	166316	Brg.	Van Camp No. 1	71	71	60.8	30.0	2.8	1916	Los Angeles, Calif.
52	166317	Brg.	Van Camp No. 11	100	100	61.0	30.0	4.1	1915	do
53	167536	Brg.	Van Camp No. 3	475	446	110.7	30.1	7.6	1906	Mare Island, Calif.
54	163397	Scw.	Vashon No. 2	150	150	80.5	28.3	7.4	1907	Seattle, Wash.
55	61129	Brg.	Venus	311	298	150.7	22.2	10.3	1894	Elkton, Md.
56	167535	Brg.	Verdun	304	304	100.7	30.0	10.4	1919	New Bern, N. C.
57	168500	Brg.	Vernon	476	476	100.0	32.3	8.8	1922	Brooklyn, N. Y.
58	166259	Brg.	Vesta	184	184	92.2	28.9	8.1	1900	East Boston, Mass.
59	162146	Scw.	Victor	179	179	76.9	23.2	5.9	1903	La Conner, Wash.
60	164119	Brg.	Victor	425	393	100.1	31.4	7.7	1910	Bentley Manor, N. Y.
61	169022	Brg.	Victor	52	52	61.0	13.0	3.0	1924	Evansville, Ind.
62	25868	Scw.	Victoria	192	116	96.3	28.0	10.4	1872	Detroit, Mich.
63	163044	Brg.	[4] Victoria	688	688	164.8	31.6	14.4	1907	Long Island City, N.Y.
64	164423	Brg.	[5] Victoria	304	304	112.0	32.2	9.1	1911	Brooklyn, N. Y.
65	167207	Brg.	Victoria	8	8	58.0	10.9	1.8	1917	Black Rock, Ark.
66	166585	Brg.	Victorious	447	447	112.0	29.0	13.1	1916	Athens, N. Y.
67	167213	Brg.	Victory	444	444	111.6	29.5	13.3	1918	Kingston, N. Y.
68	61133	Brg.	Viking	227	227	101.4	21.0	9.9	1893	Brooklyn, N. Y.
69	169023	Brg.	Vim	375	375	110.9	30.2	12.9	1905	Chelsea, Mass.
70	165357	Brg.	Vincent R	314	314	112.7	33.6	9.0	1911	Kingston, N. Y.
71	163079	Brg.	Vincent McNally	440	440	186.0	23.9	10.8	1907	Elkton, Md.
72	167741	Brg.	Vincent E. Bird	247	247	105.6	22.0	10.9	1919	Cohoes, N. Y.
73	163405	Brg.	Viola Henry	383	383	111.5	28.5	12.1	1907	Kingston, N. Y.
74	61141	Scw.	Violet	28	28	50.0	16.0	3.5	1897	Seattle, Wash.
75	61169	Brg.	Violet	334	334	157.0	23.8	10.7	1897	Elkton, Md.

[1] Formerly barge Dorothy.

[3] Formerly barge (a Margaret Dempsey. b S. O. Co. No. 1. c Hearn Oil Co. Barge 2.)

Line No.	Service	Crew	Name of owner	Home port	Address of owner
1	Frt.	2	New York Canal & Great Lakes Corporation (Del.).	New York, N. Y.	27 Pearl Street.
2	Frt.	2	do	do	Do.
3	Frt.	1	do	do	Do.
4	Frt.	2	Inland S. S. Co. (Md.)	Baltimore, Md.	Pier 5, East Pratt Street.
5	Frt.	2	do	do	Do.
6	Frt.	2	do	do	Do.
7	Frt.	2	New York Canal & Great Lakes Corporation (Del.).	New York, N. Y.	27 Pearl Street.
8	Frt.	2	do	do	Do.
9	Frt.	2	do	do	Do.
10	Frt.	2	do	do	Do.
11	Frt.	2	Inland S. S. Co. (Md.)	Baltimore, Md.	Pier 5, East Pratt Street.
12	Frt.	1	New York Canal & Great Lakes Corporation (Del.).	New York, N. Y.	27 Pearl Street.
13	Frt.	2	do	do	Do.
14	Frt.	1	do	do	Do.
15	Frt.	1	do	do	Do.
16	Frt.	1	do	do	Do.
17	Drg.	35	North American Dredging Co.	Galveston, Tex.	
18	Fsh.	1	United Fishermen's Packing Co. (Wash.)	Seattle, Wash.	226 Burke Building.
19	Frt.	1	William Rafferty	New York, N. Y.	1 Broadway.
20	Frt.	1	do	do	Do.
21	Frt.	1	United States Lighterage Corporation (N. Y.)	do	15 Moore Street.
22	Frt.	1	do	do	Do.
23	Frt.	1	U. S. Shipping Board	do	45 Broadway.
24	Frt.	1	do	do	Do.
25	Frt.	1	do	do	Do.
26	Frt.	1	do	do	Do.
27	Fsh.	0	Kodiak Island Fishing & Packing Co. (Alaska)	Seward, Alaska	
28	Frt.	0	Cleary Bros. (N. Y.)	New York, N. Y.	116 Broad Street.
29	Frt.	1	Dunbar & Sullivan Dredging Co. (N. Y.)	Buffalo, N. Y.	Erie County Bank Building.
30	Pas.	3	A. J. Nowlin	Louisville, Ky.	Tyrone, Ky.
31	Frt.	1	A. R. Hinckley	Oswego, N. Y.	
32	Frt.	1	Warner Sugar Refining Co. (N. J.)	New York, N. Y.	Edgewater, N. J.
33	Tnk.	3	Union Acid Works (Md.)	Baltimore, Md.	1214 Continental Building.
34	Frt.	0	Union Oil Co. (Calif.)	Seattle, Wash.	300 Railroad Avenue.
35	Tnk.	3	W. H. Reed	Philadelphia, Pa.	Widener Building.
36	Frt.	1	Ethan Murphy	New York, N. Y.	11 Broadway.
37	Frt.	1	Frank McWilliams	do	1 Broadway.
38	Frt.	8	Alexander S. Osterhoudt	do	33 Coenties Slip.
39	Frt.	1	Southern Pacific Co. (Ky.)	do	Pier 49, North River.
40	Tnk.	1	Gulf Refining Co. (Texas)	Port Arthur, Tex.	West Port Arthur, Tex.
41	Frt.	2	Utility Oil Corporation (N. Y.)	New York, N. Y.	210 Ely Avenue.
42	Tnk.	0	Venezuela Gulf Oil Co. (Del.)	Port Arthur, Tex.	Gulf Refining Co.
43	Tnk.	0	do	do	Do.
44	Frt.	1	New York Trap Rock Corporation (N. Y.)	New York, N. Y.	101 Park Avenue.
45	Frt.	0	American Yukon Navigation Co. (W. Va.)	Eagle, Alaska	Skagway, Alaska.
46	Frt.	2	Thames Towboat Co. (Conn.)	New London, Conn.	Bank Street.
47	Frt.	1	Chiraello Lighterage Corporation (N. Y.)	New York, N. Y.	130 Pearl Street.
48	Frt.	2	Cook & Brown Lime Co. (Wis.)	Milwaukee, Wis.	Oshkosh, Wis.
49	Frt.	1	Michael T. Farrell	New York, N. Y.	Cranford, N. J.
50	Frt.	0	Joseph W. Drayton	do	1 Broadway.
51	Fsh.	1	Van Camp Sea Food Co. (Calif.)	Los Angeles, Calif.	San Pedro, Calif.
52	Fsh.	4	do	do	Do.
53	Frt.	1	do	do	Do.
54	Frt.	0	Earl Hanson	Ketchikan, Alaska	
55	Frt.	2	John Fenwick	Baltimore, Md.	1653 North Fulton Avenue.
56	Frt.	1	New Bern Navigation Co. (Del.)	New York, N. Y.	143 Liberty Street.
57	Frt.	1	New York Central R. R. Co. (N. Y.)	do	6 Beaver Street.
58	Frt.	1	Metropolitan Securities Corporation (Del.)	do	80 South Street.
59	Frt.	0	Booth Fisheries Co. (Del.)	Seattle, Wash.	Foot Wall Street.
60	Frt.	1	New York Central R. R. Co. (N. Y.)	New York, N. Y.	6 Beaver Street.
61	Pas.	1	George W. Carmickle	Evansville, Ind.	Boat Club.
62	Frt.	0	Inter-Lake Construction Co. (Mich.)	Detroit, Mich.	900 Union Trust Building.
63	Frt.	0	McWilliams Bros. (N. Y.)	New York, N. Y.	1 Broadway.
64	Frt.	1	New York Trap Rock Corporation (N. Y.)	do	101 Park Avenue.
65	Pas.	0	J. W. Coffman	Memphis, Tenn.	Black Rock, Ark.
66	Frt.	1	Thomas J. Howard	New York, N. Y.	1 Broadway.
67	Frt.	0	Cleary Bros. (N. Y.)	do	116 Broad Street.
68	Frt.	1	Bertell W. King	do	17 Battery Place.
69	Lgt.	1	Maritime Coaling Co. (Mass.)	Boston, Mass.	40 Central Street.
70	Frt.	1	William R. Rice	New York, N. Y.	44 Whitehall Street.
71	Frt.	2	Eastern Transportation Co. (Del.)	Wilmington, Del.	Ford Building.
72	Frt.	1	Bernard D. Bird	New York, N. Y.	15 Moore Street.
73	Frt.	1	Wm. A. Golden	do	143 Liberty Street.
74	Frt.	0	Tacoma Tug & Barge Co. (Wash.)	Tacoma, Wash.	228 Broadway.
75	Frt.	1	Standard Oil Co. (N. J.)	Baltimore, Md.	Standard Oil Building.

[3] Formerly st. w. Leander Choate.
[4] Formerly barge Harry Schaefer.
[5] Formerly barge Marion O.

Line No.	Official No.	Rig	Name of vessel	Tonnage		Register dimensions			When built	Where built
				Gross	Net	Length	Breadth	Depth		
						Feet	*Feet*	*Feet*		
1	61168	Brg.	Violet F. Higgins	298	298	104.3	25.2	10.9	1902	Rondout, N. Y.
2	61170	Brg.	Virginia	363	363	108.0	23.8	10.8	1907	Elkton, Md.
3	163222	Brg.	Virginia	144	131	123.6	26.2	5.8		Unknown.
4	165855	Scw.	Vixen	30	30	54.0	17.9	3.8	1915	Seattle, Wash.
5	166279	Brg.	Vixen	214	214	105.8	31.2	7.1		Unknown.
6	167214	Brg.	Volunteer	431	431	113.7	28.8	12.4	1918	Kingston, N. Y.
7	164826	Scw.	W. 2	47	47	60.0	20.2	4.5	1902	Hoquiam, Wash.
8	168687	Scw.	W-31	268	268	133.8	28.9	8.2	1889	Duluth, Minn.
9	167552	Scw.	W. B. No. 1	30	30	56.3	15.9	4.1	1919	Bellingham, Wash.
10	167553	Scw.	W. B. No. 2	30	30	56.3	15.9	4.1	1919	do.
11	167613	Scw.	W. B. No. 3	30	30	56.3	15.9	4.1	1919	do.
12	166673	Scw.	W. C. P. Co.	25	25	49.9	15.9	4.1	1917	Seattle, Wash.
13	168018	Brg.	W. D. D. 257	298	298	109.7	34.3	9.2	1920	Weehawken, N. J.
14	168019	Brg.	W. D. D. 258	298	298	109.7	34.3	9.2	1920	do.
15	168873	Brg.	W. R. C. 6	8	8	37.5	10.0	2.5	1923	New Madrid, Mo.
16	164725	Scw.	W. P. Co. No. 2	25	25	50.0	16.0	4.0	1912	Seattle, Wash.
17	164726	Scw.	W. P. Co. No. 3	25	25	50.0	16.0	4.0	1912	do.
18	164870	Scw.	W. P. Co. No. 4	23	23	49.6	16.0	3.8	1912	do.
19	164871	Scw.	W. P. Co. No. 5	23	23	49.6	16.0	3.8	1912	do.
20	166900	Scw.	W. R. C. No. 3	23	23	50.0	16.0	3.6	1917	Blaine, Wash.
21	166901	Scw.	W. R. C. No. 4	23	23	50.0	16.0	3.6	1917	do.
22	166902	Scw.	W. R. C. No. 5	23	23	50.0	16.0	3.6	1917	do.
23	166278	Scw.	[1] W. T. Co. No. 1	159	159	100.0	29.8	6.9	1915	San Francisco, Calif.
24	166632	Scw.	W. T. Co. No. 2	243	243	100.0	36.0	7.6	1917	Everett, Wash.
25	213921	Brg.	W. T. Co. No. 7	68	68	64.5	24.2	5.0	1916	Long Beach, Calif.
26	168689	Brg.	W. T. Co. No. 9	173	173	90.0	30.0	7.5	1923	Los Angeles, Calif.
27	168869	Scw.	W. T. Co. No. 10	287	287	100.1	40.1	8.0	1923	Everett, Wash.
28	168870	Scw.	W. T. Co. No. 11	287	287	100.1	40.1	8.0	1923	do.
29	169097	Brg.	W. T. Co. No. 10	173	173	90.0	30.0	7.5	1924	Los Angeles, Calif.
30	168871	Scw.	W. T. Co. No. 12	293	293	100.2	40.2	8.1	1923	Everett, Wash.
31	169129	Brg.	W. T. Co. No. 12	330	330	120.8	35.9	8.8	1925	Wilmington, Calif.
32	168872	Scw.	W. T. Co. No. 13	287	287	100.1	40.1	8.0	1924	Everett, Wash.
33	168875	Scw.	W. T. Co. No. 14	287	287	100.1	40.1	8.0	1924	do.
34	169152	Scw.	W. T. Co. No. 14	330	330	120.0	36.0	8.8	1925	Los Angeles, Calif.
35	168955	Scw.	W. T. Co. No. 15	285	285	99.8	40.0	8.0	1924	Everett, Wash.
36	168956	Scw.	W. T. Co. No. 16	286	286	99.9	40.0	8.0	1924	do.
37	168957	Scw.	W. T. Co. No. 17	286	286	99.9	40.0	8.0	1924	do.
38	168958	Scw.	W. T. Co. No. 18	286	286	99.9	40.0	8.0	1924	do.
39	168959	Scw.	W. T. Co. No. 19	286	286	99.9	40.0	8.0	1924	do.
40	166834	Scw.	W. F. P. Co. No. 1	19	19	45.6	13.9	3.9	1917	Bellingham, Wash.
41	166860	Scw.	W. F. P. Co. No. 2	19	19	45.6	13.9	3.9	1917	do.
42	163978	Scw.	W. T. & B. Co. 1	145	145	90.5	28.0	7.0	1909	Seattle, Wash.
43	163901	Scw.	W. T. & B. Co. 2	158	158	91.0	28.2	7.2	1909	do.
44	164018	Scw.	W. T. & B. Co. 4	194	194	91.3	32.6	7.8	1910	do.
45	164045	Scw.	W. T. & B. Co. 5	113	113	80.0	28.0	6.0	1910	do.
46	164073	Scw.	W. T. & B. Co. 6	113	113	80.0	28.0	6.0	1910	do.
47	164293	Scw.	W. T. & B. Co. 7	488	488	91.0	34.5	7.6	1910	do.
48	164547	Scw.	W. T. & B. Co. 8	198	198	90.0	32.0	8.0	1911	do.
49	164568	Scw.	W. T. & B. Co. 9	198	198	90.0	32.0	8.0	1911	do.
50	164643	Scw.	W. T. & B. Co. 10	208	208	90.0	34.0	8.0	1911	do.
51	164644	Scw.	W. T. & B. Co. 11	208	208	90.0	34.0	8.0	1911	do.
52	164769	Scw.	W. T. & B. Co. 13	231	231	90.0	34.0	9.0	1912	do.
53	164802	Scw.	W. T. & B. Co. 14	231	231	90.0	34.0	9.0	1912	do.
54	164921	Scw.	W. T. & B. Co. 15	231	231	90.0	34.0	9.0	1912	do.
55	165100	Scw.	W. T. & B. Co. 19	231	231	90.0	34.0	9.0	1912	do.
56	165435	Scw.	[2] W. T. & B. Co. 21	105	105	79.7	26.0	6.0	1913	do.
57	165613	Scw.	W. T. & B. Co. 22	187	187	80.1	34.0	7.9	1914	do.
58	167035	Scw.	W. T. & B. Co. 30	937	937	152.0	38.6	10.0	1909	Portland, Oreg.
59	166818	Scw.	[3] W. T. & B. Co. 31	339	339	141.2	37.2	8.4	1913	do.
60	165017	Scw.	[4] W. T. & B. Co. 32	253	253	90.0	36.0	9.3	1912	Seattle, Wash.
61	48693	Scw.	[5] W. T. & B. Co. 33	733	733	100.0	36.8	7.0	1902	Port Blakely, Wash.
62	162435	Scw.	[6] W. T. & B. Co. 34	119	119	90.2	26.6	6.0	1905	Harper, Wash.
63	166819	Scw.	[7] W. T. & B. Co. 35	339	339	141.6	37.2	8.2	1914	Portland, Oreg.
64	166820	Scw.	[8] W. T. & B. Co. 36	340	340	141.4	37.2	8.5	1914	do.
65	166309	Brg.	[9] W. T. & B. Co. 38	529	494	157.0	39.4	9.9	1916	do.
66	166310	Brg.	[10] W. T. & B. Co. 39	529	494	157.0	39.4	9.9	1916	do.
67	162917	Scw.	[11] W. T. & B. Co. 40	92	92	73.2	24.1	6.1	1906	LaConner, Wash.
68	165528	Scw.	[12] W. T. & B. Co. 43	201	201	90.0	32.0	8.2	1913	Seattle, Wash.
69	165234	Scw.	[13] W. T. & B. Co. 41	143	143	80.0	30.0	7.2	1913	do.
70	164653	Scw.	[14] W. T. & B. Co. 46	280	280	100.0	36.0	10.0	1911	do.
71	164704	Scw.	[15] W. T. & B. Co. 47	195	195	90.0	32.0	8.0	1911	do.
72	165255	Scw.	[16] W. T. & B. Co. 48	88	88	70.0	26.0	6.0	1913	do.
73	166965	Scw.	W. T. & B. Co. 52	353	353	145.5	37.1	8.4	1917	Portland, Oreg.
74	163263	Scw.	[17] W. T. & B. Co. No. 53	27	27	47.8	14.9	4.3	1907	Everett, Wash.
75	164319	Scw.	[18] W. T. & B. Co. No. 54	31	31	42.0	18.5	4.5	1910	do.
76	167054	Scw.	[19] W. T. & B. Co. No. 55	458	458	153.0	39.0	9.9	1915	Portland, Oreg.

[1] Formerly scow American Products Co. No. 1.
[2] Formerly scow H. & S. No. 14.
[3] Formerly scow C. C. Co. No. 31.
[4] Formerly scow Union No. 2.
[5] Formerly scow Lolo.
[6] Formerly scow Jacqueline.
[7] Formerly scow C. C. Co. No. 35.
[8] Formerly scow C. C. Co. No. 36.
[9] Formerly barge Cloumbia Contract Co. No. 38.
[10] Formerly barge Columbia Contract Co. No. 39.

Line No.	Service	Crew	Name of owner	Home port	Address of owner
1	Frt.	1	John F. Hurley	New York, N. Y	24 State Street (B.).
2	Frt.	2	Eastern Transportation Co. (Del.)	Wilmington, Del	Ford Building.
3	Frt.	1	Richmond Cedar Works (Va.)	Newport News, Va	Richmond, Va.
4	Frt.	0	Booth Fisheries Co. (Del.)	Seattle, Wash	Marion Building.
5	Frt.	0	L. Boyer's Sons Co. (N. J.)	New York, N. Y	82 Beaver Street.
6	Frt.	0	Cleary Bros. (N. Y.)	do	116 Broad Street.
7	Frt.	0	A. Ingebrigtsen	Seattle, Wash	Aberdeen, Wash.
8	Frt.	0	Great Lakes Dredge & Dock Co. (N. J.)	Duluth, Minn	First National Bank Building.
9	Fsh.	0	Washington Bay Packing Co. (Wash.)	Seattle, Wash	L. C. Smith Building.
10	Fsh.	0	do	do	Do.
11	Fsh.	0	do	do	Do.
12	Fsh.	0	Ward's Cove Packing Co. (Alaska)	Ketchikan, Alaska	
13	Frt.	1	Patrick McGovern (N. Y.)	New York, N. Y	50 East Forty-second Street.
14	Frt.	1	do	do	Do.
15	Pas.	1	W. R. Carrigan	St. Louis, Mo	New Madrid, Mo.
16	Fsh.	0	Southern Alaska Canning Co. (Wash.)	Ketchikan, Alaska	Boca de Quadra, Alaska.
17	Fsh.	0	do	do	Do.
18	Fsh.	0	do	do	Do.
19	Fsh.	0	do	do	Do.
20	Fsh.	1	Puget Sound Reduction Co. (N. Y.)	Seattle, Wash	Blaine, Wash.
21	Frt.	1	do	do	Do.
22	Frt.	1	do	do	Do.
23	Frt.	1	Wilmington Transportation Co. (Calif.)	Los Angeles, Calif	Wilmington, Calif.
24	Frt.	0	Weyerhaeuser Timber Co. (Wash.)	Tacoma, Wash	Tacoma Building.
25	Frt.	1	Wilmington Transportation Co. (Calif.)	Los Angeles, Calif	Wilmington, Calif.
26	Frt.	1	do	do	Do.
27	Frt.	0	Weyerhaeuser Timber Co. (Wash.)	Tacoma, Wash	Tacoma Building.
28	Frt.	0	do	do	Do.
29	Frt.	1	Wilmington Transportation Co. (Calif.)	Los Angeles, Calif	Wilmington, Calif.
30	Frt.	0	Weyerhaeuser Timber Co. (Wash.)	Tacoma, Wash	Tacoma Building.
31	Frt.	1	Wilmington Transportation Co. (Calif.)	Los Angeles, Calif	Wilmington, Calif.
32	Frt.	0	Weyerhaeuser Timber Co. (Wash.)	Tacoma, Wash	Tacoma Building.
33	Frt.	0	do	do	Do.
34	Frt.	0	Wilmington Transportation Co. (Calif.)	Los Angeles, Calif	Wilmington, Calif.
35	Frt.	0	Weyerhaeuser Timber Co. (Wash.)	Tacoma, Wash	Tacoma Building.
36	Frt.	0	do	do	Do.
37	Frt.	0	do	do	Do.
38	Frt.	0	do	do	Do.
39	Frt.	0	do	do	Do
40	Fsh.	0	Astoria & Puget Sound Canning Co. (Wash.)	Seattle, Wash	Bellingham, Wash.
41	Fsh.	0	Auk Bay Salmon Canning Co. (Wash.)	do	402 Maynard Building.
42	Frt.	0	Mrs. A. G. Rouse	do	3022 West Fifty-sixth Street.
43	Frt.	0	C. A. Puarlea	Portland, Oreg	466 Failing Street.
44	Frt.	0	Sea Products Co. (Wash.)	Seattle, Wash	Railway Exchange Building.
45	Frt.	0	Independent Asphalt Paving Co. (Wash.)	do	914 Seaboard Building.
46	Frt.	0	Washington Tug & Barge Co. (Wash.)	do	Colman Dock.
47	Frt.	0	Dobbins Packing Co. (Oreg.)	Newport, Oreg	
48	Frt.	0	C. A. Puarlea	Portland, Oreg	466 Failing Street.
49	Frt.	0	do	do	Do.
50	Frt.	0	Washington Tug & Barge Co. (Wash.)	Seattle, Wash	Colman Dock.
51	Frt.	0	do	do	Do.
52	Frt.	0	do	do	Do.
53	Frt.	0	do	do	Do.
54	Frt.	0	do	do	Do.
55	Frt.	0	do	do	Do.
56	Frt.	0	do	do	Do.
57	Fsh.	0	Alaska Herring & Sardine Co. (Wash.)	do	L. C. Smith Building.
58	Frt.	0	Washington Tug & Barge Co. (Wash.)	do	Colman Dock.
59	Frt.	0	do	do	Do.
60	Frt.	0	do	do	Do.
61	Fsh.	25	Libby, McNeill & Libby (Me.)	Juneau, Alaska	Taku Harbor, Alaska.
62	Frt.	0	W. A. Steigleder	Seattle, Wash	1417 Ninth Avenue W.
63	Frt.	0	Washington Tug & Barge Co. (Wash.)	do	Colman Dock.
64	Frt.	0	do	do	Do.
65	Frt.	3	do	do	Do.
66	Frt.	4	do	do	Do.
67	Frt.	0	Northern Copper Co. (Wash.)	do	318 Boston Block.
68	Frt.	0	Washington Tug & Barge Co. (Wash.)	do	Colman Dock.
69	Frt.	0	do	do	Do.
70	Frt.	0	do	do	Do.
71	Frt.	0	do	do	Do.
72	Frt.	0	do	do	Do.
73	Frt.	0	do	do	Do.
74	Frt.	0	do	do	Do.
75	Frt.	0	Todd Dry Docks (Wash.)	do	1801 Sixteenth Avenue SW.
76	Frt.	0	Washington Tug & Barge Co. (Wash.)	do	Colman Dock.

[11] Formerly scow Vashon No. 1.
[12] Formerly scow Chesley No. 6.
[13] Formerly scow Chesley No. 7.
[14] Formerly scow Chesley No. 11.
[15] Formerly scow Chesley No. 14.
[16] Formerly scow Chesley No. 16.
[17] Formerly scow A
[18] Formerly scow B.
[19] Formerly scow C. C. Co. No. 6.

Line No.	Official No.	Rig	Name of vessel	Tonnage		Register dimensions			When built	Where built
				Gross	Net	Length	Breadth	Depth		
						Feet	*Feet*	*Feet*		
1	167034	Scw.	[1] W. T. & B. Co. No. 57	440	440	151.0	37.5	9.8	1915	Portland, Oreg.
2	167759	Scw.	W. T. & B. Co. No. 58	22	22	40.5	16.5	4.0	1919	Seattle, Wash.
3	166821	Brg.	[2] W. T. & B. Co. 60	718	718	142.1	37.2	16.2	1914	Portland, Oreg.
4	167773	Scw.	[3] W. T. & B. Co. No. 61	321	321	99.8	36.1	10.1	1919	Aberdeen, Wash.
5	167779	Scw.	[4] W. T. & B. Co. No. 62	320	320	100.2	36.0	10.1	1919	do.
6	168471	Scw.	[5] W. T. & B. Co. 63	335	335	104.9	35.9	10.0	1922	Port Blakely, Wash.
7	169087	Scw.	W. T. & B. Co. No. 64	327	327	105.0	35.9	9.9	1924	do.
8	169088	Scw.	W. T. & B. Co. No. 65	335	335	105.0	35.9	10.1	1924	do.
9	169096	Scw.	W. T. & B. Co. No. 66	339	339	104.9	35.9	10.1	1924	do.
10	169100	Scw.	W. T. & B. Co. No. 67	340	340	105.2	35.9	10.2	1924	do.
11	169113	Scw.	W. T. & B. Co. No. 68	338	338	105.2	35.9	10.1	1924	do.
12	168612	Brg.	[6] W. T. & B. Co. No. 70	2,232	2,137	267.1	47.1	23.7	1919	Anacortes, Wash.
13	168644	Brg.	[7] W. T. & B. Co. No. 71	2,244	2,142	267.2	47.1	23.7	1919	do.
14	166579	Scw.	W. L. & B. Co. No. 1	68	68	72.8	24.0	4.4	1916	Gertrude, Wash.
15	168297	Scw.	W. M. & B. Co. No. 1	148	148	80.1	30.0	7.1	1921	Hoquiam, Wash.
16	163669	Scw.	W. I. S. & G. Co. No. 1	168	168	89.0	30.0	7.2	1908	Decatur, Wash.
17	163885	Scw.	W. I. S. & G. Co. No. 2	100	100	75.0	26.0	6.0	1909	do.
18	163946	Scw.	W. I. S. & G. Co. No. 3	100	100	75.0	26.0	6.0	1909	do.
19	164793	Scw.	W. R. & F. Co. No. 1	16	16	40.0	16.0	3.2	1912	Seattle, Wash.
20	165672	Cnl.	W. A. Fillon	104	98	96.0	17.4	7.6	1914	Waterford, N. Y.
21	165470	Brg.	W. A. Golden	402	402	112.0	29.0	12.3	1912	South Rondout, N. Y.
22	168894	Brg.	W. A. Hanscom	330	330	115.2	34.1	8.9	1914	Brooklyn, N. Y.
23	168047	Brg.	W. A. Johnson	12	12	48.4	12.0	2.5	1920	Cottonwood Point, Mo.
24	167300	Cnl.	W. B. Walsh	132	132	97.3	17.8	8.6	1899	Durhamville, N. Y.
25	163541	Cnl.	W. C. Lafountain	104	99	95.6	17.6	8.0	1908	Champlain, N. Y.
26	163027	Brg.	W. D. Dittmar	374	374	112.0	28.2	11.5	1906	Kingston, N. Y.
27	168993	Brg.	W. E. Hedger	485	485	113.0	30.1	13.6	1924	do.
28	166538	Brg.	W. E. Maxson	945	945	244.8	42.9	10.0	1916	Westlake, La.
29	162753	Cnl.	W. F. Bascom	103	98	96.7	17.5	8.0	1906	Whitehall, N. Y.
30	162231	Cnl.	W. F. Cody	103	98	96.5	17.6	7.8	1903	Watervliet, N. Y.
31	167155	Scw.	W. H. Boner	243	243	100.0	36.0	7.6	1918	Everett, Wash.
32	162404	Brg.	W. H. Brown	361	339	108.4	28.6	11.0	1903	Rondout, N. Y.
33	63037	Brg.	W. J. Bennett	321	321	115.0	26.3	11.0	1901	Port Richmond, N. Y.
34	166982	Cnl.	W. J. McCourt	117	113	96.6	17.7	8.0	1914	Watervliet, N. Y.
35	162729	Brg.	W. J. Saylor	456	456	187.9	23.8	11.0	1906	Elkton, Md.
36	162873	Brg.	W. J. Turck	334	334	108.5	26.5	11.9	1905	Rondout, N. Y.
37	81467	Brg.	W. K. Moore	618	588	180.0	34.3	11.8	1894	Algenac, Mich.
38	164146	Cnl.	W. L. Fee	104	99	97.0	17.5	7.5	1889	Durhamville, N. Y.
39	167276	Brg.	W. L. Smith	422	418	114.0	29.0	12.4	1918	Kingston, N. Y.
40	167693	Brg.	W. M. Floring	257	257	97.0	25.8	11.1	1916	do.
41	63076	Cnl.	W. N. Sweet	105	100	96.4	17.3	7.6	1902	Whitehall, N. Y.
42	168323	Brg.	W. P. Runyon	456	456	90.0	30.1	9.3	1906	Perth Amboy, N. J.
43	163877	Brg.	W. R. Markle	266	266	160.0	40.0	5.0	1909	Parkersburg, W. Va.
44	167353	Brg.	W. S. Alden	421	421	113.8	28.9	12.4	1918	Kingston, N. Y.
45	162528	Cnl.	W. S. Bennett	103	98	96.6	17.6	7.8	1904	Champlain, N. Y.
46	163870	Cnl.	W. S. Slingsby	123	117	95.5	17.4	8.5	1909	Whitehall, N. Y.
47	166806	Brg.	W. T. Birney	485	485	117.1	30.7	13.0	1917	South Rondout, N. Y.
48	162779	Cnl.	W. W. Richards	102	97	96.0	17.0	7.5	1906	Rondout, N. Y.
49	165500	Brg.	W. Ferdinand Armstrong	382	371	112.0	29.0	12.8	1913	Athens, N. Y.
50	80834	Brg.	Waccamaw	349	336	130.4	32.7	11.0	1881	Port Jefferson, N. Y.
51	165430	Brg.	Waco	152	152	86.7	30.0	6.8	1913	Kingston, N. Y.
52	166501	Brg.	Waco	242	242	95.2	34.2	8.5	1916	do.
53	81065	Brg.	*Wakefield*	287	277	160.8	28.1	8.6	1885	Wilmington, Del.
54	168646	Brg.	Wakefield	481	481	100.0	32.3	8.8	1923	Brooklyn, N. Y.
55	63021	Scw.	Waldron	7	7	34.0	10.3	3.0	1900	Port Angeles, Wash.
56	165994	Brg.	Waller No. 2	7	7	38.2	11.9	2.0	1912	Kingston, Tenn.
57	62978	Frt.	Walt	7	7	32.4	11.4	3.1	1896	Anacortes, Wash.
58	160281	Brg.	Walter	168	168	89.2	29.0	7.0	1901	Rondout, N. Y.
59	168707	Scw.	Walter W	10	10	56.4	15.4	1.6	1922	Bridgeport, Vt.
60	162420	Cnl.	[8] Walter Fallon	104	98	96.0	17.4	8.0	1905	Whitehall, N. Y.
61	166492	Cnl.	Walter E. Dunbar	105	98	94.5	17.5	7.6	1901	North Bay, N. Y.
62	62989	Brg.	Walter P. Crane	319	319	110.2	26.7	10.2	1894	Rondout, N. Y.
63	62949	Brg.	Walton	457	457	143.9	30.9	11.1	1896	Elizabethport, N. J.
64	165133	Brg.	Wandercliff	399	399	94.9	31.2	8.2	1912	Mariners Harbor, N. Y.
65	163447	Brg.	Wanderer	369	369	96.0	28.6	13.0	1908	Perth Amboy, N. J.
66	166384	Brg.	Wansley	697	693	181.0	40.8	10.3	1915	Westlake, La.
67	63036	Brg.	Warfield	144	128	80.0	28.3	7.4	1901	Port Richmond, N. Y.
68	167176	Brg.	Warren	320	320	79.9	28.1	7.7	1918	Brooklyn, N. Y.
69	162609	Brg.	[9] Warren H. Brown	476	476	130.8	30.0	12.6	1905	Perth Amboy, N. J.
70	168440	Brg.	Warren W. Clute	240	240	101.4	21.5	10.7	1922	Kingston, N. Y.
71	62999	Brg.	Warrior	311	281	110.8	35.0	9.2	1899	Weehawken, N. J.
72	39708	Brg.	[10] Warwick	405	405	154.2	23.4	11.0	1914	Elkton, Md.
73	168923	Scw.	Wash No. 2	247	247	92.0	32.0	9.6	1924	Seattle, Wash.
74	168924	Scw.	Wash No. 3	247	247	92.0	32.0	9.6	1924	do.

[1] Formerly scow C. C. Co. No. 11.
[2] Formerly barge {a C. C. Co. No. 37. b W. T. & B. Co. No. 37. c Alki.
[3] Formerly scow Forest No. 1.
[4] Formerly scow Forest No. 2.
[5] Formerly scow J. C. J. No. 5.
[6] Formerly barge Bayden.

Line No.	Service	Crew	Name of owner	Home port	Address of owner
1	Frt.	0	Washington Tug & Barge Co. (Wash.)	Seattle, Wash	Colman Dock.
2	Frt.	0	do	do	Do.
3	Frt.	1	City of Los Angeles	Los Angeles, Calif	City Hall.
4	Frt.	0	Washington Tug & Barge Co. (Wash.)	Seattle, Wash	Colman Dock.
5	Frt.	0	do	do	Do.
6	Frt.	0	do	do	Do.
7	Frt.	0	do	do	Do.
8	Frt.	0	do	do	Do.
9	Frt.	0	do	do	Do.
10	Frt.	0	do	do	Do.
11	Frt.	0	do	do	Do.
12	Frt.	6	do	do	Do.
13	Frt.	6	do	do	Do.
14	Frt.	0	Washington Lumber & Box Co. (Wash.)	do	Gertrude, Wash.
15	Frt.	0	Grays Harbor Construction Co. (Wash.)	do	Hoquiam, Wash.
16	Frt.	0	Geo. V. Nolte	do	Bellingham, Wash.
17	Frt.	0	do	do	Do.
18	Frt.	0	do	do	Do.
19	Frt.	0	Wannewetch Reducing Co. (Wash.)	do	Blaine, Wash.
20	Frt.	1	George L. Hunt	New York, N. Y	Union Hill, N. J.
21	Frt.	0	Anthony J. Golen	do	1 Broadway.
22	Frt.	1	Cleary Bros. (N. Y.)	do	116 Broad Street.
23	Pas.	1	E. M. Huffman	St. Louis, Mo	Cottonwood Point, Mo.
24	Frt.	0	Charles H. Oliver	New York, N. Y	Jersey City, N. J.
25	Frt.	1	Leon N. Sanschagrin	Rouses Point, N. Y	
26	Frt.	1	Elmer A. Keeler	New York, N. Y	1 Broadway.
27	Frt.	1	Edward J. Donovan	do	25 Beaver Street.
28	Frt.	5	Gulf, Colorado & Santa Fe Ry. Co. (Tex.)	Galveston, Tex	
29	Frt.	1	Arthur Lafontaine	Rouses Point, N. Y	Champlain, N. Y.
30	Frt.	1	George C. Donohue	Albany, N. Y	Whitehall, N. Y.
31	Frt.	0	Weyerhaeuser Timber Co. (Wash.)	Seattle, Wash	Everett, Wash.
32	Frt.	0	Mary A. Quigley	New York, N. Y	1 Broadway.
33	Frt.	1	Frank Perry	do	Do.
34	Frt.	1	Edward G. Murray Lighterage & Transportation Co. (N. Y.).	Albany, N. Y	Waterford, N. Y.
35	Frt.	1	James J. McNally	Philadelphia, Pa	Bullitt Building.
36	Frt.	1	John J. Hammond	New York, N. Y	59 Pearl Street.
37	Frt.	9	Robert B. Wathen	Baltimore, Md	Pratt and Frederick Streets.
38	Frt.	1	Lake Champlain Transportation Co. (N. Y.)	Albany, N. Y	Whitehall, N. Y.
39	Frt.	1	Kingston Holding Corporation (N. Y.)	New York, N. Y	143 Liberty Street.
40	Frt.	1	James F. Dwyer	Albany, N. Y	Kingston, N. Y.
41	Frt.	1	Jacob Miller	New York, N. Y	1 Broadway.
42	Frt.	1	Wright & Cobb Lighterage Co. (N. Y.)	do	17 Battery Place.
43	Frt.	3	Liberty Amusement Co. (W. Va.)	Pittsburgh, Pa	Charleston, W. Va.
44	Frt.	1	Elmer A. Keeler	New York, N. Y	1 Broadway.
45	Frt.	1	Henry Neddo	Albany, N. Y	Whitehall, N. Y.
46	Frt.	1	John F. Cunningham	New York, N. Y	883 Columbus Avenue.
47	Frt.	1	James McWilliams Blue Line (N. J.)	do	1 Broadway.
48	Frt.	1	Lake Champlain Transportation Co. (N. Y.)	Albany, N. Y	Whitehall, N. Y.
49	Frt.	1	Thomas J. Howard	New York, N. Y	1 Broadway.
50	Frt.	3	American Agricultural Chemical Co. (Conn.)	Boston, Mass	92 State Street.
51	Frt.	1	Mallory Steamship Co. (Me.)	New York, N. Y	Pier 36, North River.
52	Frt.	1	Southern Pacific Co. (Ky.)	do	Pier 49, North River.
53	Frt.	3	Diamond Steamboat & Wrecking Co	Wilmington, N. C	
54	Frt.	1	New York Central R. R. Co. (N. Y.)	New York, N. Y	6 Beaver Street.
55	Frt.	0	San Juan Fishing & Packing Co. (Wash.)	Seattle, Wash	Foot Lander Street.
56	Fer.	0	E. B. Thacker	Chattanooga, Tenn	Wheat, Tenn.
57	Frt.	0	Fidalgo Island Packing Co. (Me.)	Seattle, Wash	Anacortes, Wash.
58	Frt.	0	John Maxwell's Sons	New York, N. Y	51 Chambers Street.
59	Fer.	3	Mrs. Effie W. Hanfield	Burlington, Vt	Middleburg, Vt.
60	Frt.	1	James V. Clark	Albany, N. Y	
61	Frt.	1	George W. Dunbar	do	Waterford, N. Y.
62	Frt.	1	Keeler Transportation Line (N. Y.)	New York, N. Y	1 Broadway.
63	Frt.	1	New York, Ontario & Western Ry. Co. (N. Y.)	do	Forty-second Street.
64	Frt.	1	Warner Sugar Refining Co. (N. Y.)	do	Edgewater, N. J.
65	Frt.	1	William Wilson	do	1 Broadway.
66	Frt.	1	Chas. Clarke & Co	Galveston, Tex	Guaranty Building.
67	Frt.	2	B. & O. R. R. Co. (Md.)	Baltimore, Md	Baltimore and Charles Streets.
68	Frt.	1	do	do	Do.
69	Frt.	1	Keeler Transportation Lines (N. Y.)	New York, N. Y	1 Broadway.
70	Frt.	1	Marine Transit Corporation (N. Y.)	do	17 Battery Place.
71	Frt.	1	New York Central R. R. Co. (N. Y.)	do	6 Beaver Street.
72	Frt.	1	Southern Transportation Co. (N. J.)	Philadelphia, Pa	Commercial Trust Building.
73	Frt.	0	Puget Sound Bridge & Dredging Co. (Nev.)	Seattle, Wash	811 Central Building.
74	Frt.	0	do	do	Do.

[7] Formerly barge Bertrand.
[8] Formerly canal boat Morgan B. Griswold.
[9] Formerly barge John Zimmer.
[10] Formerly barge Gladiolus.

Line No.	Official No.	Rig	Name of vessel	Tonnage		Register dimensions			When built	Where built
				Gross	Net	Length	Breadth	Depth		
						Feet	*Feet*	*Feet*		
1	63092	Brg.	Washington	346	333	167.0	23.3	3.0	1897	Baltimore, Md.
2	163020	Scw.	Washington	198	198	90.8	30.3	8.1	1906	Seattle, Wash.
3	169194	Brg.	Washington	5	5	48.3	9.6	1.6	1924	Dayton, Tenn.
4	163039	Scw.	Washington No. 1	150	150	78.0	28.0	8.0	1906	Seattle, Wash.
5	163040	Scw.	Washington No. 3	95	95	79.2	24.4	5.8	1906	do.
6	163456	Scw.	[1] Washington No. 5	66	66	72.0	23.9	4.5	1907	Anacortes, Wash.
7	164401	Scw.	Washington No. 6	97	97	75.0	25.0	6.0	1911	Seattle, Wash.
8	63080	Scw.	Wasp	15	15	43.7	13.0	3.4	1902	Wales Island, Alaska.
9	62994	Scw.	Wat	18	18	49.0	14.2	3.3	1896	Anacortes, Wash.
10	165097	Brg.	Watercliff	406	406	95.7	31.2	8.3	1912	Port Richmond, N. Y.
11	63030	Brg.	Water Queen	165	165	120.0	28.0	5.0	1900	Leavenworth, Ind.
12	63073	Brg.	Watertown	440	414	100.6	30.2	8.4	1902	Weehawken, N. J.
13	63016	Brg.	Watkins	110	95	75.6	25.2	7.1	1900	Brooklyn, N. Y.
14	167065	Brg.	Watson and Hinkle Ferry	8	8	65.0	11.3	1.3	1917	Newport, Ark.
15	164600	Scw.	Weasel	18	18	44.6	13.6	3.6	1911	Quadra, Alaska.
16	165290	Scw.	Weasel	244	244	120.0	32.6	7.0	1913	Seattle, Wash.
17	168360	Scw.	Webster, No. IV	39	39	50.3	19.1	4.8	1922	do.
18	168706	Scw.	Webster V	24	24	43.1	16.0	4.1	1923	do.
19	169040	Scw.	[a] Webster Dawson	9	9	31.5	15.5	2.0	1923	Roberts Landing, Mich.
20	164993	Brg.	Welcome	14	14	60.0	14.0	2.0	1912	Terre Haute, Ind.
21	166591	Brg.	Wesley	316	310	110.5	32.5	9.5	1916	Gildersleeve, Conn.
22	168416	Brg.	Wespac No. 1	54	44	50.7	25.9	3.4	1922	Wilmington, Calif.
23	163666	Brg.	Wessels	282	282	100.0	28.7	9.4	1908	Sleightsburg, N. Y.
24	167322	Brg.	West Coast No. 1	41	41	48.3	20.5	2.8	1918	Long Beach, Calif.
25	62883	Brg.	West End	121	121	94.9	26.2	6.5	1887	Millbridge, Mass.
26	168143	Brg.	WESTERN MARYLAND RAILWAY 10.	1,317	1,317	345.5	41.8	11.0	1921	Elizabeth, N. J.
27	166537	Brg.	Weston	311	311	79.7	28.4	7.2	1916	Brooklyn, N. Y.
28	166395	Brg.	Westport	242	235	100.7	34.8	7.4	1916	Wilmington, Del.
29	168522	Brg.	Westport	481	481	100.0	32.3	8.8	1922	Brooklyn, N. Y.
30	63038	Brg.	Weverton	145	128	80.0	28.5	7.4	1901	Port Richmond, N. Y.
31	106984	Brg.	[2] Whale	1,144	1,144	264.2	53.0	14.2	1892	Toledo, Ohio.
32	62965	Brg.	Wheeling	132	92	75.0	26.0	7.9	1897	Baltimore, Md.
33	167387	Brg.	Whirlwind	736	736	145.0	38.1	9.8	1918	Baldwinsville, N. Y.
34	162329	Brg.	White Ball	611	611	130.8	30.0	12.5	1904	Perth Amboy, N. J.
35	164642	Scw.	White Crest No. 1	17	17	46.8	13.0	3.4	1911	Anacortes, Wash.
36	63078	Scw.	Whitecrest No. 2	17	17	47.0	13.0	3.8	1902	do.
37	165261	Scw.	White Crest No. 3	24	24	52.0	14.0	4.0	1913	do.
38	165262	Scw.	White Crest No. 4	24	24	52.0	14.0	4.0	1913	do.
39	63096	Brg.	Whitehead Brothers Co.	233	233	101.0	22.0	10.3	1903	Rondout, N. Y.
40	168683	Brg.	White House Ferry	8	8	30.6	13.7	2.2	1923	Dixon, Mo.
41	163599	Brg.	White Marsh	433	433	130.7	29.1	12.4	1908	Perth Amboy, N. J.
42	168732	Brg.	Whiteport	423	423	110.4	30.2	12.7	1923	Kingston, N. Y.
43	62944	Brg.	Whitestone	291	283	115.7	24.2	11.1	1893	Jersey City, N. J.
44	81607	Brg.	White Wing	67	67	69.4	16.7	8.3	1898	Seattle, Wash.
45	166674	Brg.	Whiting	232	232	101.3	29.9	8.7	1917	Brooklyn, N. Y.
46	63095	Brg.	Wicomico	418	418	193.5	23.8	10.8	1902	Elkton, Md.
47	167735	Scw.	Widgeon	91	91	70.2	26.1	5.9	1919	Olympia, Wash.
48	62971	Brg.	Wilburine	185	185	90.0	23.0	9.2	1896	South Rondout, N. Y.
49	168587	Scw.	Willapa No. 1	112	112	74.0	28.0	6.3	1923	Aberdeen, Wash.
50	168677	Scw.	Willapa No. 2	144	144	80.4	30.0	7.0	1923	Hoquiam, Wash.
51	166647	Brg.	William	314	309	110.0	32.5	9.5	1917	Gildersleeve, Conn.
52	167117	Brg.	William	246	232	108.0	22.5	10.5	1917	Watervliet, N. Y.
53	167826	Brg.	William D	208	208	96.4	22.5	10.3	1907	Kingston, N. Y.
54	163033	Brg.	William Franklin	197	197	90.4	31.0	7.9	1906	West Haven, Conn.
55	169224	Brg.	William Hanley	280	280	103.4	23.1	11.8	1925	Kingston, N. Y.
56	165649	Cnl.	William Lowery	107	99	96.0	17.5	7.8	1914	Whitehall, N. Y.
57	167771	Brg.	William McAllister	508	508	115.0	32.0	13.1	1919	Kingston, N. Y.
58	167680	Brg.	William Roach	257	257	97.0	25.8	11.1	1917	do.
59	168214	Brg.	William Weightman	254	254	106.0	22.5	11.1	1921	Cohoes, N. Y.
60	167879	Brg.	William A. King	265	265	108.0	22.5	11.1	1920	Watervliet, N. Y.
61	62983	Brg.	Wm. B. Blades	340	340	163.2	23.5	10.0	1897	Elkton, Md.
62	165138	Brg.	Wm. B. Diggs	475	423	200.5	23.8	10.6	1913	Bath, Me.
63	62933	Brg.	Wm. B. Kibbee	365	348	130.5	35.2	9.3	1892	New Baltimore, N. Y.
64	162185	Brg.	Wm. C. Moore	465	465	123.9	32.0	8.1	1904	Tottenville, N. Y.
65	163786	Brg.	William C. Moore	458	458	117.6	29.8	13.1	1909	Kingston, N. Y.
66	164197	Cnl.	Wm. D. Harrigan	103	98	96.0	17.6	7.6	1910	Waterford, N. Y.
67	166660	Brg.	Wm. E. Cleary	594	594	119.8	33.5	14.2	1917	Brooklyn, N. Y.
68	167999	Brg.	William E. Smith	446	446	115.5	29.0	12.9	1920	Kingston, N. Y.
69	162400	Brg.	William F. Donovan	247	247	104.6	32.0	8.3	1904	Rondout, N. Y.
70	163807	Brg.	William F. Doyle	405	405	112.2	28.4	12.5	1909	Kingston, N. Y.
71	167878	Brg.	William F. Rafferty	451	451	112.0	29.0	13.6	1915	do.
72	63054	Cnl.	William F. Monk	154	154	96.0	17.9	9.8	1901	Whitehall, N. Y.
73	168407	Brg.	William F. Strang	240	240	101.4	21.5	10.7	1922	Kingston, N. Y.
74	168998	Brg.	William G. Porter	478	478	116.7	29.9	12.9	1922	do.
75	62097	Brg.	Wm. H. Elliott	374	374	111.4	28.0	11.3	1903	Rondout, N. Y.
76	165973	Cnl.	Wm. H. Flannery	104	98	96.0	17.4	7.6	1915	Waterford, N. Y.
77	164153	Cnl.	William H. Nealer	116	110	97.0	17.4	8.0	1910	Fort Ann, N. Y.
78	167781	Brg.	William H. Simons	471	471	114.0	30.0	13.1	1919	Kingston, N. Y.
79	63056	Cnl.	William I. Higgins	100	95	96.0	17.5	7.4	1901	Whitehall, N. Y.

[1] Formerly scow P. S. W. P. Co. No. 5.

[2] Formerly st. s. Ann Arbor No. 2.

Line No.	Service	Crew	Name of owner	Home port	Address of owner
1	Frt.	1	Richmond Cedar Works (Va.)	Newport News, Va.	Richmond, Va.
2	Frt.	0	Griffiths & Sprague Stevedoring Co. (Wash.)	Seattle, Wash.	Burke Building.
3	Pas.	1	J. P. Hagler	Chattanooga, Tenn.	Dayton, Tenn.
4	Frt.	0	Puget Sound Bridge & Dredging Co. (Nev.)	Seattle, Wash.	Central Building.
5	Frt.	0	Foss Launch & Tug Co. (Wash.)	Tacoma, Wash.	400 Dock Street.
6	Frt.	0	J. M. Clapp	Seattle, Wash.	902 Twenty-second Avenue N.
7	Frt.	0	Puget Sound Bridge & Dredging Co. (Nev.)	do	Central Building.
8	Frt.	0	B. A. Eardley	Ketchikan, Alaska	
9	Frt.	0	C. A. Fryberg	Seattle, Wash.	Union City, Wash.
10	Frt.	1	Warner Sugar Refining Co. (N. J.)	New York, N. Y.	Elizabeth, N. J.
11	Msc.	1	Roy L. Hyatt	Pittsburgh, Pa.	Point Pleasant, W. Va.
12	Frt.	1	New York Central R. R. Co. (N. Y.)	New York, N. Y.	6 Beaver Street.
13	Frt.	1	do	do	Do.
14	Pas.	1	Oran D. Watson	Memphis, Tenn.	Newport, Ark.
15	Frt.	0	Booth Fisheries Co. (Del.)	Seattle, Wash.	Marion Building.
16	Frt.	1	American Yukon Nav. Co. (W. Va.)	Eagle, Alaska	Skagway, Alaska.
17	Frt.	0	Pyramid Packing Co. (Alaska)	Seattle, Wash.	Lowman Building.
18	Frt.	0	H. M. Pedersen	do	Tacoma, Wash.
19	Frt.	2	Webster Dawson	Port Huron, Mich.	
20	Pas.	1	Raymond T. Brown	Evansville, Ind.	Terre Haute, Ind.
21	Frt.	0	Oliver Gildersleeve & Sons (Conn.)	Hartford, Conn.	Gildersleeve, Conn.
22	Fsh.	2	West Coast Packing Corporation (Calif.)	Los Angeles, Calif.	Long Beach, Calif.
23	Frt.	1	Red Star Towing & Transportation Co. (W. Va.)	New York, N. Y.	17 Battery Place.
24	Fsh.	1	West Coast Packing Co. (Calif.)	Los Angeles, Calif.	Long Beach, Calif.
25	Frt.	5	Rockport Granite Co. (Mass.)	Gloucester, Mass.	Rockport, Mass.
26	Fer.	1	Western Maryland R. R. Co. (Md. and Pa.)	Baltimore, Md.	Standard Oil Building.
27	Frt.	1	B. & O. R. R. Co. (Md.)	do	Baltimore and Charles Streets.
28	Frt.	1	New York & Cuba Mail Steamship Co. (Me.)	New York, N. Y.	Foot Wall Street.
29	Frt.	1	New York Central R. R. Co. (N. Y.)	do	6 Beaver Street.
30	Frt.	2	B. & O. R. R. Co. (Md.)	Baltimore, Md.	Baltimore and Charles Streets.
31	Frt	0	Wm Nicholson	Detroit, Mich.	Foot Chene Street.
32	Frt.	2	B. & O. R. R. Co. (Md.)	Baltimore, Md.	Baltimore and Charles Streets.
33	Drg.	6	Seaboard Sand & Gravel Corporation (N. Y.)	New York, N. Y.	26 Cortlandt Street.
34	Frt.	1	Keeler Transportation Line (N. Y.)	do	1 Broadway.
35	Fsh.	0	Sea Coast Packing Co. (Wash.)	Seattle, Wash.	305 Mutual Life Building
36	Fsh.	0	Crest Canning Co. (Wash.)	do	200 Colman Building.
37	Fsh.	0	do	do	Do.
38	Fsh.	0	do	do	Do.
39	Frt.	1	James McWilliams Blue Line (N. J.)	New York, N. Y.	1 Broadway.
40	Pas.	1	Small Bacon	St. Louis, Mo.	Dixon, Mo.
41	Frt.	0	Keeler Transportation Line (N. Y.)	New York, N. Y.	1 Broadway.
42	Frt.	1	New York Central R. R. Co. (N. Y.)	do	6 Beaver Street.
43	Frt.	1	McWilliams Bros. (N. Y.)	do	1 Broadway.
44	Fsh.	5	Wm. A. Mouge	Juneau, Alaska	Hood Bay, Alaska.
45	Frt.	0	New York Central R. R. Co.	New York, N. Y.	6 Beaver Street.
46	Frt.	2	R. Duke Wathen	Baltimore, Md.	Pratt and Frederick Streets.
47	Frt.	0	Peninsular Ry. Co. (Wash.)	Tacoma, Wash.	Shelton, Wash.
48	Frt.	1	Buchholz-Hill Transportation Co. (N. Y.)	New York, N. Y.	1 Broadway.
49	Frt.	0	Willapa Barge Co. (Wash.)	Seattle, Wash.	Raymond, Wash.
50	Frt.	0	do	do	Do.
51	Frt.	0	Oliver Gildersleeve & Sons (Conn.)	Hartford, Conn.	Gildersleeve, Conn.
52	Frt.	1	P. Jesse Matton	Albany, N. Y.	Watervliet, N. Y.
53	Frt.	1	James F. Dwyer	do	Kingston, N. Y.
54	Frt.	2	Lee's Lighters	New York, N. Y.	44 Whitehill Street.
55	Frt.	1	W. F. & R. Boat Builders (N. Y.)	Albany, N. Y.	Kingston, N. Y.
56	Frt.	1	William H. Hillis	do	Do
57	Frt	1	William J. Turck Co. (N. Y.)	do	Do.
58	Frt.	1	James F. Dwyer	do	D9.
59	Frt.	1	John E. Matton	do	Waterford, N. Y.
60	Frt.	1	George F. King	New York, N. Y.	164 Eighty-first Street (B.).
61	Frt.	1	James J. McNally	Philadelphia, Pa.	Bullitt Building.
62	Frt.	2	Eastern Transportation Co. (Del.)	Wilmington, Del.	Ford Building.
63	Frt.	1	Estate of Alanson Barker	New York, N. Y.	1974 Broadway.
64	Frt.	1	John E. Moore Co. (N. Y.)	do	17 State Street.
65	Frt.	1	Elmer A. Keeler	do	1 Broadway.
66	Frt	1	Lake Champlain Transportation Co. (N Y)	Albany, N. Y.	Whitehall, N. Y.
67	Frt.	0	Cleary Bros. (N. Y.)	New York, N. Y.	116 Broad Street.
68	Frt.	1	do	do	Do.
69	Frt.	1	Coast Salvage Corporation (N. Y.)	do	25 West Forty-third Street.
70	Frt.	1	Thomas Monk, jr	do	29 Broadway.
71	Frt.	1	Augustine O'Connor	Albany, N. Y.	
72	Frt.	1	William W. Aldrich	New York, N. Y.	Jersey City, N. J.
73	Frt.	1	Marine Transit Corporation (N. Y.)	do	17 Battery Place.
74	Frt.	1	Petrie Transportation Co. (N. Y.)	do	15 Moore Street.
75	Frt.	1	James McWilliams Blue Line (N. J.)	do	1 Broadway.
76	Frt.	1	Thomas P. Sloyan	do	25 Broadway.
77	Frt.	1	Napoleon J. Glode	Rouses Point, N. Y.	Champlain, N. Y.
78	Frt	1	R Lenahan Co (N. Y.)	Albany, N. Y.	Kingston, N. Y.
79	Frt.	1	Lake Champlain Transportation Co. (N. Y.)	do	Whitehall, N. Y.

[a] Sold alien, Feb. 13, 1925.

Line No.	Official No.	Rig	Name of vessel	Tonnage		Register dimensions			When built	Where built
				Gross	Net	Length	Breadth	Depth		
						Feet	*Feet*	*Feet*		
1	62892	Brg.	William J. Burlee	340	329	121.5	26.4	11.3	1888	Jersey City, N. J.
2	167775	Brg.	William J. Keane	377	377	102.0	28.2	12.5	1919	Kingston, N. Y.
3	166955	Brg.	William J. Martin	443	443	111.1	31.0	12.6	1915	Brooklyn, N. Y.
4	166983	Cnl.	Wm. J. Murray	117	113	96.6	17.7	8.0	1914	Watervliet, N. Y.
5	168322	Brg.	William J. Rankin	453	453	89.9	30.0	9.2	1906	Perth Amboy, N. J.
6	167923	Cnl.	William J. Warwick	133	123	95.3	17.8	9.1	1892	Buffalo, N. Y.
7	63093	Brg.	Wm. J. Wilson	381	381	110.2	28.3	11.5	1903	Brooklyn, N. Y.
8	163526	Cnl.	Wm. L. Sparks	99	94	96.5	17.6	7.4	1907	Waterford, N. Y.
9	165071	Brg.	Wm. P. Corbett	207	203	96.9	22.5	10.2	1906	Rondout, N. Y.
10	162795	Cnl.	Wm. P. Riley	105	99	96.0	17.5	7.5	1906	Watervleit, N. Y.
11	163422	Brg.	William S. Keeler	476	476	130.8	30.0	12.6	1908	Perth Amboy, N. J.
12	167846	Brg.	William S. McAllister	490	490	112.0	29.0	14.8	1920	Kingston, N. Y.
13	62960	Brg.	Wm. T. Howes	249	249	105.5	21.7	10.8	1891	South Rondout, N. Y.
14	62945	Brg.	Williamsburgh	277	277	111.5	24.0	11.0	1891	Jersey City, N. J.
15	165439	Brg.	Williams Line No. 21	209	209	89.6	32.2	8.5	1913	Brooklyn, N. Y.
16	165578	Brg.	Williams Line No. 22	206	206	91.1	32.3	8.2	1914	do.
17	168348	Brg.	Williams Line No. 38	341	341	112.3	33.9	9.8	1919	Jersey City, N. J.
18	163904	Cnl.	Willie Killian	132	125	92.0	17.5	8.0	1908	Whitehall, N. Y.
19	162056	Cnl.	Willie J. Carbray	101	96	96.5	17.6	7.8	1903	Champlain, N. Y.
20	168203	Brg.	Willis	185	185	90.7	29.1	7.9		Brooklyn, N. Y.
21	165191	Brg.	Willis G. Townes	579	579	125.6	32.2	14.5	1913	Rondout, N. Y.
22	165932	Cnl.	Willie McIntyre	107	99	96 0	17.5	7.8	1915	Whitehall, N. Y.
23	163902	Cnl.	Willie Sheridan	132	125	92.0	17.5	8.0	1908	do.
24	165309	Cnl.	Willie A. Shovah	104	97	96.0	17.4	7.5	1913	Waterford, N. Y.
25	163304	Brg.	Wilmington	178	178	84.8	30.3	7.9	1906	Kingston, N. Y.
26	166668	Brg.	Wilmington	766	740	205.6	32.0	12.6	1917	Chesapeake City, Md.
27	169216	Brg.	Wilmington	111	111	86.4	30.0	5.1	1909	San Pedro, Calif.
28	63086	Brg.	Wilmot	225	225	121.5	30.6	7.0	1903	Texas City, Tex.
29	166948	Brg.	Wilson	292	292	109.7	33.6	9.0	1899	Brooklyn, N. Y.
30	167638	Scw.	Wilson No. 1	41	41	60.0	17.6	4.6	1919	Anacortes, Wash.
31	167639	Scw.	Wilson No. 2	41	41	60.0	17.6	4.6	1919	do.
32	164388	Scw.	Win	7	7	32.0	10.0	3.0	1911	Seattle, Wash.
33	63089	Brg.	Winchester	145	128	80.7	28.2	7.4	1903	Port Richmond, N. Y.
34	163679	Brg.	Wingdale	481	481	100.0	32.3	8.8	1923	Brooklyn, N. Y.
35	162866	Brg.	Wissahickon	400	400	166.2	23.8	10.7	1906	Camden, N. J.
36	163262	Brg.	Wissahickon	351	343	135.0	34.0	8.8	1921	Chester, Pa.
37	63039	Brg.	Withlacoochee No. 5	381	381	110.0	32.0	10.9	1901	Inglis, Fla.
38	63063	Brg.	Withlacoochee No. 6	381	381	110.0	32.0	10.0	1901	Port Inglis, Fla.
39	63098	Brg.	Withlacoochee No. 11	173	173	110.0	32.0	9.0	1903	do.
40	163153	Scw.	Wolverine	406	406	159.3	38.0	8.0	1907	Winslow, Wash.
41	165048	Brg.	Woodcliff	430	430	96.0	31.3	8.3	1913	Port Richmond, N. Y.
42	168551	Brg.	Woodlawn	481	481	100.0	32.3	8.8	1922	Brooklyn, N. Y.
43	63077	Brg.	Woodmont	304	292	80.0	28.0	7.1	1901	Port Richmond, N. Y.
44	166730	Brg.	Woodrow	314	309	110.0	32.5	9.5	1917	Gildersleeve, Conn.
45	168550	Brg.	Woodstock	481	481	100.0	32.3	8.8	1922	Brooklyn, N. Y.
46	163503	Brg.	World	198	198	99.8	30.0	7.5	1897	Astoria, N. Y.
47	168835	Brg.	Wrecking Boat No. 1	40	40	60.0	18.0	3.0	1917	Pittsburgh, Pa.
48	63071	Brg.	Wyandotte	251	245	125.0	23.4	11.0	1902	Wilmington, Del.
49	169068	Brg.	Wyandotte	326	326	142.0	22.9	10.8	1924	Milford, Del.
50	168263	Brg.	Wyllia	348	348	108.4	25.6	3.2	1921	Beardstown, Ill.
51	169227	Scw.	Y. B. 3	429	429	120.0	40.0	10.0	1925	Seattle, Wash.
52	166769	Cnl.	Yaphank	139	139	95.6	17.6	8.7	1911	North Bay, N. Y.
53	168607	Scw.	Yaquina	339	339	120.0	34.1	9.2	1923	Houghton, Wash.
54	215107	Brg.	YENRUT IV ✚	570	556	194.0	23.8	12.8	1917	Philadelphia, Pa.
55	65052	Brg.	Yonkers	428	395	110.0	30.5	6.4	1887	Brooklyn, N. Y.
56	65060	Brg.	Yorktown	417	397	101.2	30.1	7.6	1900	do.
57	166587	Brg.	Yosemite	236	236	95.0	34.2	8.3	1916	Rondout, N. Y.
58	162044	Brg.	Youghiogheny	154	109	80.0	28.2	7.9	1903	Baltimore, Md.
59	168860	Brg.	Youngstown	470	470	100.2	31.2	8.4	1924	Mariners Harbor, N. Y.
60	166162	Brg.	Yulee	286	286	100.0	36.0	9.0	1915	Tottenville, N. Y.
61	168039	Brg.	YUMA	123	123	101.0	25.0	6.6	1916	Ambridge, Pa.
62	168927	Brg.	Yuma	281	281	100.2	34.2	9.5	1924	Kingston, N. Y.
63	169012	Brg.	Zaleski	463	463	100.1	32.2	7.8	1924	Mariners Harbor, N. Y.
64	66027	Cnl.	Zenith	110	99	93.6	17.7	7.6	1899	Watervliet, N. Y.

Line No.	Service	Crew	Name of owner	Home port	Address of owner
1	Frt.	1	McWilliams Bros. (N. Y.)	New York, N. Y	1 Broadway.
2	Frt.	1	R. Lenahan Co. (N. Y.)	Albany, N. Y	Kingston, N. Y.
3	Frt.	0	Mary F. Flannery	New York, N. Y	1 Broadway.
4	Frt.	1	Edward G. Murray Lighterage & Transportation Co. (N. Y.)	Albany, N. Y	Waterford, N. Y.
5	Frt.	1	Wright & Cobb Lighterage Co. (N. Y.)	New York, N. Y	17 Battery Place.
6	Frt.	1	Arco Transportation Corporation (N. Y.)	Buffalo, N. Y	Foot Austin Street.
7	Frt.	1	William Wilson	New York, N. Y	1 Broadway.
8	Frt.	1	Lake Champlain Transportation Co. (N. Y.)	Albany, N. Y	Whitehall, N. Y.
9	Frt.	1	Dwyer Bros	do	Kingston, N. Y.
10	Frt.	1	Henry Neddo	do	Whitehall, N. Y.
11	Frt.	1	Keeler Transportation Line (N. Y.)	New York, N. Y	1 Broadway.
12	Frt.	0	William J. Turck Co. (N. Y.)	Albany, N Y	Kingston, N. Y.
13	Frt	8	Andrew Blanch	New York, N. Y	Corona, N. Y.
14	Frt.	0	McWilliams Bros. (N. Y.)	do	1 Broadway.
15	Frt.	1	Williams Line (N. Y.)	do	19 South Street.
16	Frt.	1	do	do	Do.
17	Frt.	1	do	do	Do.
18	Frt.	1	James A Molyneaux	Albany, N. Y	Kingston, N. Y.
19	Frt.	1	George Chatfield	New York, N. Y	11 Moore Street.
20	Frt.	1	New York & Albany Lighterage Co. (N. Y.)	do	Pier 39, North River.
21	Frt.	1	Donald J. Sargent	do	1 Broadway.
22	Frt.	1	William McIntyre	Albany, N. Y	Whitehall, N. Y.
23	Frt.	1	Michael Farrell	New York, N. Y	
24	Frt	1	Napolean Surprenant	Albany, N. Y	Champlain, N. Y.
25	Frt.	1	Clyde Steamship Co. (Me.)	New York, N. Y	Pier 36, North River.
26	Frt.	2	Southern Transportation Co. (N. J.)	Philadelphia, Pa	Commercial Trust Building.
27	Frt.	0	Rosoff Sand & Gravel Corporation	New York, N. Y	331 Madison Avenue.
28	Frt.	1	Chas. Clarke & Co	Galveston, Tex	Guaranty Building.
29	Frt.	1	New York Trap Rock Corporation (N. Y.)	New York, N. Y	101 Park Avenue.
30	Fsh.	0	Wilson Fisheries Co. (Del.)	Seattle, Wash	L. C. Smith Building.
31	Fsh.	0	do	do	Do.
32	Frt.	0	San Juan Fishing & Packing Co. (Wash.)	do	Foot Landis Street.
33	Frt.	2	B. & O. R. R. Co. (Md.)	Baltimore, Md	Baltimore and Charles Streets.
34	Frt.	1	New York Central R. R. Co. (N. Y.)	New York, N. Y	6 Beaver Street.
35	Frt.	1	Southern Transportation Co. (N. J.)	Philadelphia, Pa	Commercial Trust Building.
36	Tnk.	2	Gulf Refining Co. (Tex.)	Port Arthur, Tex	West Port Arthur, Tex.
37	Frt.	0	Port Inglis Terminal Co. (Fla.)	Key West, Fla	Cedar Keys, Fla.
38	Frt.	1	do	do	Do.
39	Frt.	1	do	do	Do.
40	Frt.	1	American-Yukon Navigation Co. (W. Va.)	Eagle, Alaska	Skagway, Alaska.
41	Frt.	1	Warner Sugar Refining Co. (N. J.)	New York, N. Y	Edgewater, N. J.
42	Frt.	1	New York Central R. R. Co. (N. Y.)	do	6 Beaver Street.
43	Frt.	2	B. & O. R. R. Co. (Md.)	Baltimore, Md	Baltimore and Charles Streets.
44	Frt.	0	Oliver Gildersleeve & Sons (Conn.)	Hartford, Conn	Gildersleeve, Conn.
45	Frt.	1	New York Central R. R. Co. (N. Y.)	New York, N. Y	6 Beaver Street.
46	Frt.	1	P. F. & W. A. Kane	do	Forty-sixth Street and East River.
47	Frt.	0	Iron City Sand & Gravel Co. (Pa.)	Pittsburgh, Pa	1106 Bessemer Building.
48	Frt.	1	Kingston Holding Corporation (N. Y.)	New York, N. Y	143 Liberty Street.
49	Frt.	2	Pennsylvania Salt Manufacturing Co. (Pa.)	Philadelphia, Pa	Widener Building.
50	Pas.	2	Richard Hulett	Peoria, Ill	Beardstown, Ill.
51	Frt.	0	Young Bros. (Ltd.) (Hawaii)	Honolulu, Hawaii	Old Boat Landing.
52	Frt.	1	Inland Marine Corporation (N. Y.)	New York, N. Y	27 Pearl Street.
53	Frt.	0	Pacific Spruce Corporation (Del.)	Newport, Oreg	Toledo, Oreg.
54	Frt.	3	S. C. Loveland Co. (Del.)	Philadelphia, Pa	151 South Front Street.
55	Frt.	1	New York Central R. R. Co. (N. Y.)	New York, N. Y	6 Beaver Street.
56	Frt.	1	do	do	Do.
57	Frt.	1	Southern Pacific Co. (Ky.)	do	Pier 49, North River.
58	Frt.	2	B. & O. R. R. Co. (Md.)	Baltimore, Md	Baltimore and Charles Streets.
59	Frt.	1	do	do	Do.
60	Frt.	0	Clyde Steamship Co. (Me.)	New York, N. Y	Pier 36, North River.
61	Tnk.	0	Gulf Refining Co. (Tex.)	Port Arthur, Tex	West Port Arthur, Tex.
62	Frt.	1	Southern Pacific Co. (Ky.)	New York, N. Y	Pier 49, North River.
63	Frt.	1	B. & O. R. R. Co. (Md.)	Baltimore, Md	Baltimore and Charles Streets.
64	Frt.	0	Joseph A. Allard	Rouses Point, N. Y	Champlain, N. Y.

YACHTS

[For explanations and abbreviations, see p. 7]

Line No.	Official No.	Signal letters	Rig	Name of yacht	Tonnage		Register dimensions			When built	Where built
					Gross	Net	Length	Breadth	Depth		
				STEAM YACHTS			*Feet*	*Feet*	*Feet*		
1	204622	KWJD	St. s.	[1] ADROIT	147	100	138.8	15.5	10.3	1907	New York, N. Y.
2	127680	KRWD	St. s.	[2] ALICIA	174	118	128.0	19.8	10.4	1902	do
3	207367	LBKS	St. s.	ALOHA ⊙	659	329	180.1	35.6	17.0	1910	Quincy, Mass.
4	201085	KTFJ	St. s.	[3] Ansantawae	136	107	108.0	18.5	7.7	1904	Greenport, N. Y.
5	107440	KNWF	St. s.	APHRODITE	1,147	654	262.5	35.6	20.1	1899	Bath, Me.
6	107697	KRQB	St. s.	AQUILO ⊙	176	103	127.4	20.0	11.3	1901	South Boston, Mass.
7	218749	LSKQ	St. s.	[4] Arcturus	2,478	1,474	268.3	46.2	23.2	1919	Bellingham, Wash.
8	107834	KSJR	St. s.	ARIA	192	130	148.1	18.4	11.1	1903	New York, N. Y.
9	200334	KSRB	St. s.	[5] ATLANTIC	303	206	144.5	29.5	13.1	1903	Shooters Island, N. Y.
10	107784	KRVJ	St. s.	AZTEC	848	576	221.4	30.0	15.3	1902	Elizabeth, N. J.
11	137078	KSMII	St. s.	[6] Baroness	99	77	100.3	18.9	9.6	1903	Port Jefferson, N. Y.
12	223897	MFNK	St. s.	[7] BLACK WATCH	92	62	108.3	15.0	8.1	1918	Bristol, R. I.
13	127643		St. s.	Calumet	17	5	50.0	11.0	4.9	1902	East Boothbay, Me.
14	201027	KTDQ	St. s.	CALUMET	153	87	115.9	17.5	10.3	1903	Boston, Mass.
15	201194	KVFT	St. s.	CAPITOLA	123	83	137.6	19.5	9.7	1904	Toledo, Ohio
16	218248	LRMV	St. s.	Carola	100	68	110.6	15.4	8.5	1919	Bristol, R. I.
17	213590	KWTB	St. s.	[8] CASIANA ⊙	1,227	551	254.0	33.0	18.6	1908	Greenock, Scotland
18	127260		St. s.	Cayadetta	39	26	66.7	13.9	7.3	1898	Noank, Conn.
19	107474	KPHF	St. s.	[9] COLONIA	259	151	163.7	22.3	10.9	1899	Chester, Pa.
20	206078	KWVH	St. s.	[10] Comfort	92	70	80.0	17.5	8.2	1909	Bristol, R. I.
21	127721	KSFV	St. s.	Corinthia	54	36	80.1	16.0	6.6	1903	New York, N. Y.
22	92860	KNJW	St. s.	[11] Cornelia	59	40	87.7	15.1	8.4	1898	do
23	127328	KNWS	St. s.	CORSAIR ✚⊙	1,136	772	270.0	33.3	20.9	1899	Newburgh, N. Y.
24	127179	KNBL	St. s.	COURIER	65	44	91.3	15.8	8.5	1897	South Boston, Mass.
25	127106	KVLW	St. s.	CYNTHIA	103	70	120.0	17.5	6.6	1895	Detroit, Mich.
26	213125	KWTM	St. s.	[12] CYTHERA	602	186	192.2	27.6	16.1	1907	Leith, Scotland
27	221218	MCRT	St. s.	DELPHINE ⊙	1,255	653	241.7	35.5	17.3	1921	River Rouge, Mich.
28	137078	KSMH	St. s.	[13] Donaldo	99	77	100.3	18.9	9.6	1903	Port Jefferson, N. Y.
29	136901		St. s.	Eagle	49	33	76.2	15.4	4.4	1901	Croton, N. Y.
30	220373	MBCW	St. s.	[14] EAGLE ⊙	341	152	135.1	24.9	15.8	1913	South Shields, England
31	136385	LBCS	St. s.	EL PRIMERO	102	73	111.5	17.8	8.6	1893	San Francisco, Calif.
32	200287	KSQT	St. s.	ELGRUDOR	103	70	105.1	16.2	8.5	1903	City Island, N. Y.
33	136695	KNPR	St. s.	ELREBA	201	136	132.7	21.5	10.6	1898	Elizabethport, N. J.
34	203148	KVLB	St. s.	[15] EMERALD	198	134	140.4	21.0	13.3	1906	Wilmington, Del.
35	136806	KQDP	St. s.	[16] Empress	50	34	84.0	13.7	8.2	1900	Bristol, R. I.
36	223481	MFJC	St. s.	ENAJ IV	164	112	110.6	20.0	10.3	1923	Boston, Mass.
37	200588	KSVC	St. s.	Eugenia	94	64	97.2	18.0	8.8	1904	Bristol, R. I.
38	121082	KNQS	St. s.	FELICIA	213	145	144.2	20.1	10.9	1898	Brooklyn, N. Y.
39	121129		St. s.	[17] Florette	53	36	87.0	13.8	7.6	1900	Bristol, R. I.
40	203827	KVTJ	St. s.	[18] FLORIDA ✚	276	188	163.3	20.4	11.0	1907	New York, N. Y.
41	107470	KPGJ	St. s.	[19] FORTUNA ⊙	119	81	128.3	17.2	9.0	1899	Morris Heights, N. Y.
42	86540	KQMF	St. s.	GENESEE	212	171	119.0	27.7	13.7	1900	Elizabeth, N. J.
43	211603	LDFR	St. s.	[20] GIPSY JO	201	113	140.2	18.0	10.1	1913	Boston, Mass.
44	86328		St. w.	Gopher (composite)	98	50	84.5	22.6	4.5	1895	Jacksonville, Fla.
45	207388	LBMC	St. s.	[21] Greyhound	103	70	140.0	13.5	8.7	1910	New York, N. Y.
46	223566	MFJP	St. s.	[22] Gypsy	81	55	104.4	15.3	8.1	1917	Boston, Mass.
47	203973	KWBF	St. s.	HALCYON ⊙	161	109	125.5	18.3	11.1	1907	New York, N. Y.
48	202666		St. s.	Happy Days	43	40	65.0	12.8	3.8	1905	Croton, N. Y.
49	201825		St. s.	[23] Hornet	67	45	115.8	12.5	7.6	1905	New York, N. Y.
50	200641	KSVT	St. s.	INTREPID	330	224	135.0	28.0	17.9	1903	Newburgh, N. Y.
51	77266		St. s.	Jean	28	19	71.8	10.5	5.6	1897	Bristol, R. I.
52	161107	KNLP	St. s.	Kaleda (composite)	79	47	96.4	15.4	8.3	1898	Boston, Mass.
53	206874		St. w.	Kalitan	195	195	135.0	32.0	4.5	1909	Rock Island, Ill.
54	203394	KVNQ	St. s.	KEHTOH	185	106	123.4	20.0	10.7	1906	Boston, Mass.
55	161027		St. s.	Kestrel	21	14	59.0	12.3	5.2	1892	Charleston, Mass.
56	161125	KRTD	St. s.	KISMET	146	71	117.0	18.5	11.0	1899	Wilmington, Del.

[1] Formerly st. y. Winchester.
[2] Formerly st. y. {a Caranto. b Issaquenna.
[3] Formerly st. y. Watawga.
[4] Formerly st. y. Clio.
[5] Formerly {a st. y. Atlantic. b U. S. S. st. s. Atlantic.
[6] Formerly st. y. {a Elsa II. b Donaldo.
[7] Formerly U. S. S. st. s. S. P. 1841.
[8] Formerly British st. y. Cassandra.
[9] Formerly st. y. {a Alberta. b Colonia. c Lorena.
[10] Formerly st. y. Enaj.
[11] Formerly st. y. {a Margaret. b Laurita.
[12] Formerly {a British st. y. Agawa. b st. y. Agawa.
[13] Formerly st y. Elsa II.
[14] Formerly British st. y. Adventuress.

YACHTS

[For explanations and abbreviations, see p. 7]

Line No.	Crew	Horsepower	Name of owner	Home port	Address of owner
1	10	2,000	Isaac E. Emerson	Baltimore, Md	Brooklynwood, Md.
2	1	700	John W. Hubbard	Pittsburgh, Pa	Granite Building.
3	38	400	Arthur J. Curtiss	New York, N. Y	99 John Street.
4	6	120	Wilson Marshall	Bridgeport, Conn	Seaside Park.
5	60	3,200	Oliver H. Payne	New York, N. Y	852 Fifth Avenue.
6	8	250	H. F. Alexander	Seattle, Wash	1519 Railroad Avenue S.
7	45	1,500	William Beebe	New York, N. Y	33 West Sixty-seventh Street.
8	18	1,000	William G. Blake	Belfast, Me	Camden, Me.
9	30	250	Cornelius Vanderbilt	New York, N. Y	Grand Central Terminal.
10	53	2,200	Albert C. Burrage	Boston, Mass	Hanson, Mass.
11	10	300	Barron Collier	New York, N. Y	220 West Forty-second Street.
12	7	1,000	George T. Brokaw	do	522 Fifth Avenue.
13	2	75	Joseph F. O'Brien	Savannah, Ga	201 West River Street.
14	13	1,000	James A. Farrell	New York, N. Y	71 Broadway.
15	7	500	Harry T. Wickes	Port Huron, Mich	Saginaw, Mich.
16	7	700	R. Charles Gardner	New York, N. Y	1629 Sheepshead Bay Road (B.).
17	40	2,500	Edward L. Doheny	Los Angeles, Calif	Security Building.
18	3	150	Marine Biological Laboratory (Mass.)	New Bedford, Mass	Woods Hole, Mass.
19	20	2,000	John W. Hubbard	Pittsburgh, Pa	Granite Building.
20	5	75	W. P. Hamblin (R. I.)	Providence, R. I	220 Elmwood Avenue.
21	5	100	Elisha G. Warfield	New York, N. Y	15 Moore Street.
22	2	450	Marshall D. Wilber	Chicago, Ill	360 North Michigan Avenue.
23	52	4,550	J. P. Morgan	New York, N. Y	23 Wall Street.
24	9	250	George Warrington	Washington, D. C	3110 Nineteenth Street NW.
25	8	350	Merrill B. Mills	New York, N. Y	Madison Avenue and Twenty-sixth Street.
26	30	1,650	Edith Hale Harkness	do	4 East Sixty-sixth Street.
27	50	3,000	Anna Thomson Dodge	Detroit, Mich	Grosse Pointe, Mich.
28	10	300	Barron Collier	New York, N. Y	220 West Forty-second Street.
29	2	175	John J. Slater	Savannah, Ga	Montgomery, Ga.
30	32	600	Peninsular Terminal Co. (Fla.)	Miami, Fla	Miami Beach, Fla.
31	4	250	S. A. Perkins	Tacoma, Wash	301 Perkins Building.
32	9	450	Edward P. Morse	New York, N. Y	Foot Fifty-sixth Street.
33	18	800	Henry Darlington	do	Mamaroneck, N. Y.
34	13	900	Burns Lyman Smith	Oswego, N. Y	Syracuse, N. Y.
35	4	175	T. H. Wheeler	New York, N. Y	32 Broadway.
36	5	450	Thomas G. Bennett	New Haven, Conn	423 Prospect Street.
37	8	250	Albert MacC. Barnes, jr	New York, N. Y	2 Rector Street.
38	4	600	J. Ross Collins	do	Larchmont, N. Y.
39	6	100	P. M. Koffold	New Orleans, La	132 North Peters Street.
40	18	800	Barron G. Collier	New York, N. Y	220 West Forty-second Street.
41	8	750	Burns Lyman Smith	Oswego, N. Y	Syracuse, N. Y.
42	19	140	Sylvanus Stokes, jr	Washington, D. C	2520 Massachusetts Avenue NW.
43	16	2,300	Russell A. Alger	New York, N. Y	Broadway and Sixty-first Street.
44	7	100	Clarence B. Moore	Philadelphia, Pa	1321 Locust Street.
45	12	1,200	John A. Harriss	New York, N. Y	511 Fifth Avenue.
46	7	130	Charles L. Smith	Boston, Mass	Medford, Mass.
47	13	350	Dutee Wilcox Flint	Newport, R. I	Middletown, R. I.
48	5	40	Santee Club (N. Y.)	Georgetown, S. C	
49	4	150	W. S. Rhoades	New York, N. Y	400 Putnam Avenue (B.).
50	24	230	Transportation Products Co. (Del.)	do	300 Park Avenue.
51	2	100	T. A. Gillespie	do	50 Church Street.
52	12	120	Edward Michael	Buffalo, N. Y	618 Brisbane Building.
53	12	300	Katherine D. Butterworth	Chicago, Ill	Moline, Ill.
54	16	800	Arthur H. Marks	New York, N. Y	677 Fifth Avenue.
55	2	600	John H. Fulton	do	55 Wall Street.
56	12	700	Herbert Coppell	do	Tenafly, N. J.

[15] Formerly st. y. Emrose.
[16] Formerly st. y. Eugenia.
[17] Formerly st. y. Florence.
[18] Formerly st. y. Lyndonia.
[19] Formerly st. y. (a Aria. b Wacondah. c Isabella. d Kasha.)
[20] Formerly st. y. (a Gem. b Athero.)
[21] Formerly st. y. (a Vitesse. b Skipaki.)
[22] Formerly U. S. Navy st. s. S. C. 263.
[23] Formerly st. y. (a Vitesse. b Sisilina. c Comango.)

Line No.	Official No.	Signal letters	Rig	Name of yacht	Tonnage		Register dimensions			When built	Where built
					Gross	Net	Length	Breadth	Depth		
				STEAM YACHTS—Continued			*Feet*	*Feet*	*Feet*		
1	130743	KNCH	St. s.	[1] Laurion	52	35	99.2	13.7	7.9	1897	Bristol, R. I.
2	206627	LBFP	St. s.	[2] Legonia II	244	119	140.4	21.5	13.3	1909	Wilmington, Del.
3	201777	KTRD	St. s.	Levanter (composite)	131	89	115.6	17.0	9.9	1905	New York, N. Y.
4	202032		St. s.	Lillie G	34	18	57.6	15.0	6.5	1905	Camden, Me.
5	111742		St. s.	Lockport	19	13	46.0	10.8	4.2	1898	Oshkosh, Wis.
6	210815	LWDQ	St. s.	Lyndonia ✚⊙	812	389	210.2	30.1	15.8	1920	New York, N. Y.
7	205981	KWTL	St. s.	Machigonne	195	132	129.4	19.2	10.8	1909	do.
8	223085		St. s.	Madura	18	12	47.4	10.0	4.9	1917	Norfolk, Va.
9	100681	KWNT	St. s.	[3] Malay II	201	111	151.0	20.0	11.2	1899	Chester, Pa.
10	92517		St. s.	Morgan	40	25	64.6	12.4	6.1	1891	Rome, N. Y.
11	206943	KTPS	St. s.	[4] Narada	505	259	201.3	27.2	13.4	1889	Leith, Scotland.
12	150346		St. s.	[5] Natalie	19	13	64.0	9.2	4.9	1885	Bristol, R. I.
13	214865	LGTK	St. s.	Navette	75	51	110.5	14.1	7.0	1917	do.
14	107010	KLQN	St. s.	[6] Neaira	342	212	145.6	23.6	12.6	1893	Wilmington, Del.
15	130980	KRVB	St. s.	Noma ✚⊙	763	519	236.0	28.1	16.4	1902	Port Richmond, N. Y.
16	107293	KNCR	St. s.	[7] Oneida ⊙	583	396	172.0	24.0	15.1	1897	Wilmington, Del.
17	200052		St. s.	Osprey	32	21	90.0	13.2	5.0	1903	Seattle, Wash.
18	212974	LFQP	St. s.	[8] Owera	426	187	173.8	25.1	14.0	1907	Leith, Scotland.
19	222749	MDWT	St. s.	[9] Peary	345	129	135.6	22.6	12.7	1918	Fort William, Canada.
20	205761	KWRP	St. s.	Pilgrim	18	17	43.9	11.7	5.3	1899	Boston, Mass.
21	202414	KVBQ	St. s.	[10] Pocantico	99	67	125.3	14.8	8.7	1905	do.
22	110738		St. s.	Ramona	59	31	95.0	17.3	7.5	1886	Newburgh, N. Y.
23	200436	KSRM	St. s.	Roxana	132	74	112.0	17.0	4.5	1903	Racine, Wis.
24	127649	LDMH	St. s.	[11] Sachem	217	123	143.3	23.6	12.5	1902	Wilmington, Del.
25	212143	LDKQ	St. s.	[12] Saelmo ✚	303	206	154.5	23.6	12.8	1914	Brooklyn, N. Y.
26	107168		St. s.	[13] Sea Fox	74	37	101.6	16.0	6.8	1895	Detroit, Mich.
27	202585	KVCS	St. s.	Sea Urchin	49	33	55.8	15.4	7.8	1905	Bristol, R. I.
28	200952	KTDH	St. s.	[14] Sioux	55	37	102.4	11.6	5.8	1904	do.
29	115767		St. s.	Sport	72	36	84.5	16.6	6.1	1881	Newburgh, N. Y.
30	212423	LDNC	St. s.	[15] Stellaris	339	230	166.0	24.0	12.6	1914	New York, N. Y.
31	117022		St. s.	Stroller	26	18	75.7	10.6	5.4	1901	Bristol, R. I.
32	116332	KHFV	St. s.	Sultana	400	212	161.1	28.0	16.2	1890	Brooklyn, N. Y.
33	213277	LFJD	St. s.	Surf	397	270	166.0	24.6	13.3	1898	Leith, Scotland.
34	136800	KPVR	St. s.	[16] Swan	146	99	123.5	18.2	10.1	1900	New York, N. Y.
35	207398		St. s.	Talofa	83	46	87.5	15.0	9.5	1910	Boston, Mass.
36	130380	KDVB	St. s.	[17] Tech	160	98	115.4	20.0	9.0	1887	Marcus Hook, Pa.
37	161926		St. w.	[18] The Silent Night	98	42	91.0	22.0	5.0	1902	Jacksonville, Fla.
38	95879	KTQC	St. s.	[19] Thendara	58	29	85.9	15.0	8.3	1886	Boston, Mass.
39	145906		St. s.	Thetis	118	80	109.7	16.6	9.8	1901	South Boston, Mass.
40	207487	LBMT	St. s.	[20] Tilicum	135	91	113.0	17.0	9.4	1910	New York, N. Y.
41	222336	MDRJ	St. s.	[21] Trillora	291	198	205.0	18.6	9.8	1912	Scotstown, England.
42	145653		St. s.	Troubadour	15	15	74.0	10.0	4.0	1893	Pittsubrgh, Pa.
43	145626	KLJW	St. s.	Truant	100	50	120.0	17.8	10.0	1892	Bristol, R. I.
44	223483	MFJD	St. s.	[22] Ulna	155	103	127.0	19.0	10.1	1909	Southampton, England.
45	25342		St. s.	Unique	33	21	90.0	14.0	4.3	1901	Charleston, W. Va.
46	81511	KMGS	St. s.	[23] Valcour	61	48	89.5	14.2	8.5	1895	Nyack, N. Y.
47	161858	KQDN	St. s.	[24] Valda	79	54	101.7	14.1	7.0	1900	South Boston, Mass.
48	220674	MBPT	St. s.	Velthra	104	70	93.7	18.0	10.4	1920	New York, N. Y.
49	220741	KVBP	St. s.	[25] Venetia ⊙	576	211	196.5	27.1	17.6	1903	Leith, Scotland.
50	206106		St. s.	[26] Vereign	91	61	136.0	13.5	7.3	1909	New York, N. Y.
51	161713		St. s.	Vesta	70	45	87.6	15.5	8.7	1893	Brooklyn, N. Y.
52	206562	LBFD	St. s.	Viking	299	154	156.5	23.6	12.5	1909	Wilmington, Del.
53	130932		St. s.	[27] Wahtoke	70	52	125.0	16.0	7.5	1901	Alexandria Bay, N. Y.
54	213616	LFPB	St. s.	Whileaway	421	225	166.2	24.3	9.6	1915	Philadelphia, Pa.
55	81333	KJPM	St. s.	Wild Duck	233	116	138.4	21.0	11.0	1891	Boston, Mass.
56	214038	LFWQ	St. s.	Winchester	411	213	219.6	21.0	11.3	1916	Bath, Me.
57	127502		St. s.	[28] Winona	47	32	76.5	14.2	8.3	1901	New York, N. Y.

[1] Formerly st. y. {a Nina. b Irene. c Josephine.
[2] Formerly st. y. {a Lydonia. b Walucia.
[3] Formerly st. y. Idalia.
[4] Formerly {a British st. y. Margarite. b British st. y. Semiramis.
[5] Formerly st. y. Polly.
[6] Formerly st. y. Au Revoir.
[7] Formerly st. y. {a Alcedo. b Altreus.
[8] Formerly British st. y. O-We-Ra.
[9] Formerly {a French mine sweeper-Bautzen. b st. y. Bautzen. c st. y. Rowena.
[10] Formerly st. y. Cigarette.
[11] Formerly st. y. Celt.
[12] Formerly {a st. y. Nokomis. b U. S. Navy Kwasind.

Line No.	Crew	Horsepower	Name of owner	Home port	Address of owner
1	6	250	M. Krouse Klock	Cape Vincent, N. Y.	Clayton, N. Y.
2	1	500	John M. Masury	Norfolk, Va.	Virginia Beach, Va.
3	12	500	William H. Todd	New York, N. Y.	25 Broadway.
4	2	70	Simon Goldsmith	Boston, Mass.	397 Marlborough Street.
5	2	15	W. G. Maxcy	Milwaukee, Wis.	Oshkosh, Wis.
6	27	2,000	Cyrus H. K. Curtis	Philadelphia, Pa.	Independence Square.
7	15	600	William L. Douglas	Boston, Mass.	Brockton, Mass.
8	1	50	Geo. T. Roberts	Seattle, Wash.	619 Colman Building.
9	18	1,100	Mary Weld	Boston, Mass.	Brookline, Mass.
10	3	45	Philip Carroll	Marquette, Mich.	Houghton, Mich.
11	35	700	Henry Walters	Baltimore, Md.	5 South Street.
12	3	50	Charles H. Ashley	New London, Conn.	Greenwich, Conn.
13	10	500	J. P. Morgan	New York, N. Y.	23 Wall Street.
14	15	850	Charles A. Gould	do	Portchester, N. Y.
15	59	4,500	Rodman Wanamaker	do	Broadway and Ninth Street.
16	30	250	International Film Service Co. (N. Y.)	do	127 St. and Second Avenue.
17	2	200	J. M. Colman Co. (Wash.)	Seattle, Wash.	Colman Block.
18	26	600	Peter G. Gerry	Providence, R. I.	Warwick, R. I.
19	8	590	Donald B. MacMillan	Chicago, Ill.	310 South Michigan Avenue.
20	3	60	Farm and Trade School (Mass.)	Boston, Mass.	Box 1436.
21	10	900	Barron G. Collier	New York, N. Y.	220 West Forty-second Street.
22	9	382	James T. Reid	Port Huron, Mich.	1906 Military Street.
23	10	400	Larz Anderson	Washington, D. C.	2118 Massachusetts Avenue.
24	18	1,200	Roland L. Taylor	Philadelphia, Pa.	1421 Chestnut Street.
25	20	1,000	William H. Todd	New York, N. Y.	25 Broadway.
26	3	40	Allen F. Rees	Marquette, Mich.	Houghton, Mich.
27	3	85	J. Thorn Willson	New York, N. Y.	477 First Avenue.
28	6	350	Oliver P. Martin	do	252 West Ninety-second Street.
29	7	400	R. H. Wilbur	Cape Vincent, N. Y.	
30	16	1,000	Stella Ford Schlotman	Detroit, Mich.	1020 Ford Building.
31	4	200	W. H. Soper	Pittsburgh, Pa.	Morgantown, W. Va.
32	20	480	Fred B. Dunn	Los Angeles, Calif.	Long Beach, Calif.
33	27	650	Schinasi Commercial Corporation (N. Y.)	New York, N. Y.	522 Fifth Avenue.
34	12	400	Herman Lee Meader	do	10 West Thirty-third Street.
35	6	300	S. Maude Metcalf	do	Orange, N. J.
36	10	350	T. Coleman du Pont	Wilmington, Del.	808 Broome Street.
37	5	45	Ruby E. Saxon	Miami, Fla.	
38	7	275	William R. Porter	Key West, Fla.	
39	8	450	Herman Lee Meader	New York, N. Y.	10 West Thirty-third Street.
40	1	450	E. H. Close	Toledo, Ohio	Ottawa Hills.
41	21	6,000	Solomon R. Guggenheim	New York, N. Y.	120 Broadway.
42	4	35	William B. Rodgers	Pittsburgh, Pa.	Bellevue, Pa.
43	8	300	Samuel Insull	Chicago, Ill.	72 West Adams Street.
44	12	250	Arthur Edward Childs	Boston, Mass.	77 Franklin Street.
45	10	125	Sam Baumgarten	St. Louis, Mo.	Victoria Building.
46	4	250	Dean Goodsell	Rouses Point, N. Y.	
47	3	260	James A. Ross	Boston, Mass.	201 Devonshire Street.
48	14	600	S. Parker Bremer	do	33 Marlboro Street.
49	32	680	John D. Spreckels	San Francisco, Calif.	2 Pine Street.
50	14	1,600	Harry McGarr	New York, N. Y.	163 Adelphia Street.
51	7	150	Clarence Bretch	Cape Vincent, N. Y.	Gary, Ind.
52	21	1,000	George F. Baker, jr	New York, N. Y.	2 Wall Street.
53	7	400	E. M. Gregory	Detroit, Mich.	9662 East Jefferson Street.
54	18	1,500	Harry Payne Whitney	New York, N. Y.	247 Park Avenue.
55	18	400	Gulf Refining Co. (Tex.)	Port Arthur, Tex.	West Port Arthur, Tex.
56	15	84	Peter W. Rouss	New York, N. Y.	549 Broadway.
57	6	140	John A. Johnston	Washington, D. C.	2111 Massachusetts Avenue.

[13] Formerly st. y. Azalea.
[14] Formerly st. y. Little Sovereign.
[15] Formerly st. y. (*a* Caroline. *b* Delphine.)
[16] Formerly st. y. Elfrida.
[17] Formerly st. y. Neaira.
[18] Formerly st. y. Vagabondia.
[19] Formerly st. y. (*a* Hanniel. *b* Ardea.)
[20] Formerly st. y. Irene II.
[21] Formerly a Canadian st. y. Grilse.
[22] Formerly British st. s. Ulna.
[23] Formerly st. y. Washita.
[24] Formerly st. y. (*a* Valda. *b* Wissahickon.)
[25] Formerly British st. y. Venetia.
[26] Formerly st. y. (*a* Little Sovereign. *b* Sovereign.)
[27] Formerly st. y. Nokomis.
[28] Formerly st. y. Cherokee.

Line No.	Official No.	Signal letters	Rig	Name of yacht	Tonnage		Register dimensions			When built	Where built
					Gross	Net	Length	Breadth	Depth		
				MOTOR YACHTS			*Feet*	*Feet*	*Feet*		
1	222357		Ga. s.	Aafje	29	27	51.7	15.3	7.2	1922	Seattle, Wash.
2	210684		Ga. s.	Abalone	33	30	52.4	12.5	6.2	1912	New York, N. Y.
3	214001	LFVT	Ga. s.	Absegami	53	42	70.8	16.2	5.7	1916	do.
4	221311		Ga. s.	[1] Accomac	21	9	53.4	11.0	5.6	1921	Los Angeles, Calif.
5	207648		Ga. s.	[2] Acoma	26	24	48.2	15.2	8.0	1910	Friendship, Me.
6	215560		Ga. s.	Acoma	25	17	60.0	11.1	5.8	1917	New York, N. Y.
7	224879		Ga. s.	Acushla II	20	14	50.5	12.0	7.5	1925	Bath, Me.
8	107406		Ga. s.	Acushla 2d	29	23	45.2	15.2	6.1	1898	Quincy, Mass.
9	218215		Ga. s.	Adair	21	14	42.7	13.4	4.6	1917	Union, N. J.
10	223793	MFLR	Ga. s.	[3] Ada S	31	21	53.0	13.0	6.4	1924	Bayonne, N. J.
11	222352		Ga. s.	[4] Adelaide	17	14	51.9	11.0	4.1	1905	Morris Heights, N. Y.
12	213876		Ga. s.	Adele	16	15	40.8	14.0	4.9	1916	San Diego, Calif.
13	210649		Ga. s.	[5] Adelia K	18	16	47.2	10.4	4.9	1912	Bay City, Mich.
14	222146		Ga. s.	[6] Adelphia	11	8	37.7	11.2	5.5	1911	Vancouver, British Columbia.
15	141803		Ga. s.	[7] Adeltha	16	13	43.6	12.7	5.8	1902	Boston, Mass.
16	223374		Ga. s.	Adieu	18	12	45.8	10.5	4.4	1923	Trenton, Mich.
17	220075		Ga. s.	Adolar	27	18	64.0	11.5	4.8	1920	Bristol, R. I.
18	213807		Ga. s.	Adonis	19	18	35.6	10.7	3.6	1910	Menasha, Wis.
19	214068		Ga. s.	[8] Adrenia C	19	13	55.7	10.0	5.0	1916	Sibley, Mich.
20	220433		Ga. s.	[9] Adroit II	89	60	103.7	15.0	7.6	1920	Milwaukee, Wis.
21	107565		Ga. s.	Adventure	18	18	42.4	12.5	4.9	1900	New Rochelle, N. Y.
22	220534		Ga. s.	[10] Adventurer	30	15	58.6	12.6	5.0	1920	Chicago, Ill.
23	224894		Ga. s.	Adventurer	22	16	42.8	12.2	6.4	1925	Mystic, Conn.
24	105909		Ga. s.	Aeolus	19	18	40.0	15.3	4.9	1880	New York, N. Y.
25	224406	MFRK	Ga. s.	Aeolus	36	31	42.4	15.5	4.2	1925	South Jacksonville, Fla.
26	111185		Ga. s.	[11] Afjen	25	23	56.5	17.3	4.8	1898	Solomons, Md.
27	205518		Ga. s.	Agawa	17	17	51.6	14.0	5.0	1908	Detroit, Mich.
28	220622		Ga. s.	AGAWAM	150	102	102.0	19.3	10.2	1920	Boston, Mass.
29	206006		Ga. s.	Agnes	36	36	55.0	18.0	3.2	1909	Morehead City, N. C.
30	224869		Ga. s.	Ahyee	20	14	50.5	12.0	7.5	1925	Bath, Me.
31	220262	LWTR	Ga. s.	[12] Aileen II	34	29	47.5	14.0	6.7	1920	Camden, N. J.
32	218300		Ga. s.	Ailsa Craig	24	16	60.0	10.4	7.0	1907	New York, N. Y.
33	210424		Ga. s.	Aimee	18	17	46.0	10.6	4.7	1912	Neponset, Mass.
34	214179	LGCN	Ga. s.	[13] Aimejean	74	47	83.4	16.1	8.3	1916	Port Clinton, Ohio.
35	220576		Ga. s.	Akbar	20	10	55.6	10.3	4.8	1920	East Boothbay, Me.
36	213334	LFKP	Ga. s.	[14] Akbar	25	12	72.2	11.7	5.4	1915	Camden, N. J.
37	203379		Ga. s.	[15] Alabama	24	19	61.0	10.0	5.0	1906	South Boston, Mass.
38	207597	LBNR	Ga. s.	ALACRITY	101	69	111.0	15.0	9.3	1910	Wilmington, Del.
39	136760		Ga. s.	[16] Alanana	30	25	62.0	10.9	5.5	1894	New York, N. Y.
40	107527		Ga. s.	Albacore	14	10	45.8	9.7	5.1	1900	San Diego, Calif.
41	210406		Ga. s.	Albers	21	14	44.6	11.1	5.0	1912	Seattle, Wash.
42	222304	MDRC	Ga. s.	Alberta	30	18	51.7	12.3	5.4	1922	Bayonne, N. J.
43	161660		Ga. s.	[17] Albion	20	19	43.8	14.7	6.5	1889	Boston, Mass.
44	224479		Ga. s.	Alborac	22	15	40.5	10.4	5.5	1925	Norfolk, Va.
45	209305	LCFQ	Ol. s.	[18] Alcalda	85	57	92.6	15.3	7.8	1911	Port Jefferson, N. Y.
46	224874	MFTB	Ga. s.	Alcedo	139	94	98.2	18.4	10.6	1925	Salisbury, Md.
47	116828		Ga. s.	[19] Alcyon	24	19	64.7	10.6	5.0	1898	Bristol, R. I.
48	204069	KWBV	El. s.	ALCYONE ⊙	452	220	155.6	30.0	17.6	1907	Boston, Mass.
49	211479	LDCN	Ga. s.	Alert	39	24	74.3	12.0	5.9	1913	do.
50	223699		Ga. s.	Algemac	36	25	51.4	15.4	4.6	1924	Stuart, Fla.
51	216152		Ga. s.	[20] Algonquin	25	17	60.0	11.2	5.8	1918	New York, N. Y.
52	211178		Ga. s.	Alice	20	13	59.6	10.8	5.1	1913	do.
53	224219	MFQH	Ol. s.	Alice	20	13	45.8	13.0	5.8	1924	Tottenville, N. Y.
54	224101		Ol. s.	Alician	149	101	107.1	20.1	10.1	1924	Seattle, Wash.
55	222210	MDAF	Ga. s.	ALIDA	212	144	134.9	20.0	9.9	1922	Boston, Mass.
56	201977	KTVM	Ga. s.	[21] Alisbe	20	16	61.6	10.0	5.6	1905	New York, N. Y.
57	222383		Ga. s.	[22] Allaha	19	13	58.0	10.0	5.6	1918	Greenport, N. Y.
58	205004	KWNC	Ga. s.	Allegro	191	130	108.4	20.1	12.4	1908	Essington, Pa.
59	221947	MDKT	Ga. s.	Allen	79	54	104.3	14.9	8.3	1917	Morris Heights, N. Y.
60	223723		Ga. s.	[23] Allen S	39	26	69.5	12.0	7.3	1917	Greenport, N. Y.
61	218685	LSGT	Ga. s.	Alliancia	18	12	45.5	12.4	5.2	1910	Toms River, N. J.
62	208894		Ga. s.	[24] Allis	20	13	42.0	10.6	7.3	1909	Chicago, Ill.
63	204239		Ga. s.	[25] Allon	30	24	58.8	15.5	8.5	1907	East Boothbay, Me.
64	203087	KVJT	Ga. s.	Alma	39	26	58.0	14.2	4.0	1906	Port Jefferson, N. Y.
65	206390	LBDQ	Ol. s.	[26] Alma	124	106	88.7	14.9	7.6	1909	Wilmington, Calif.
66	222096		Ga. s.	Aloha	16	13	48.8	10.2	4.7	1919	Bayonne, N. J.
67	224699	MFSH	Ga. s.	Alscotia ⊙	135	121	87.4	19.0	6.4	1925	Camden, N. J.
68	223474		Ga. s.	Alta	49	33	57.2	15.5	6.5	1923	New York, N. Y.

[1] Formerly ga. y. (a Accomac. b Cytheria.)
[2] Formerly ga. y (a Elsana. b Caroline.)
[3] Formerly ga. y. Homera.
[4] Formerly U. S. Q. M. C. ga. s. Adelaide.
[5] Formerly ga. s. Phirenger.
[6] Formerly British ga. y. Adelphi.
[7] Formerly ga. s. Lida Louise.
[8] Formerly ga. y. (a Charles W. Kotcher. b Betty M. II. c U. S. Betty M. II. d Betty M. II.)
[9] Formerly ga. s. Frances.
[10] Formerly ga. y. Cassonia II.
[11] Formerly ga. s. Retsilla.
[12] Formerly (a ga. y. Tosca. b Dorothy.)
[13] Formerly ga. s. Tramp II.

Line No.	Crew	Horsepower	Name of owner	Home port	Address of owner
1	3	35	Robert E. Millsap	Los Angeles, Calif.	423 Marsh-Strong Building.
2	2	60	Arthur Ginnever	New York, N. Y.	New Rochelle, N. Y.
3	3	130	William B. Armstrong	do	437 Fifth Avenue.
4	1	200	Fred Weber	Los Angeles, Calif.	5700 South Park Avenue.
5	2	40	Frederick C. Hicks	do	Port Washington, N. Y.
6	2	300	W. H. Underhill	do	111 Broadway.
7	2	25	Bath Iron Works (Ltd.)	Bath, Me	4 Union Street.
8	2	14	Wendel Andreas	New York, N. Y.	Hackensack, N. J.
9	1	60	Martin Lifgren	do	Mount Vernon, N. Y.
10	2	80	C. M. Scott	Pittsburgh, Pa.	Box 938.
11	1	40	D. C. Curtis	Newport News, Va.	Warwick County, Va.
12	2	65	W. F. Staunton	Los Angeles, Calif.	512 South Harvard Boulevard.
13	2	40	Katherine Enyart	Philadelphia, Pa.	415 Chestnut Street.
14	2	17	Harry B. Lear	Seattle, Wash.	University State Bank.
15	1	25	T. Dwight Patridge	New York, N. Y.	59 Wall Street.
16	2	800	Webb Jay	Miami, Fla.	Little River, Fla.
17	1	400	Edwin E. Hollenback	Philadelphia, Pa.	1804 Brandywine Street.
18	2	30	Geo. A. Loescher	Milwaukee, Wis.	Menasha, Wis.
19	2	200	Lillian A. Campbell	Detroit, Mich.	190 East Grand Boulevard.
20	7	1,600	Frederick W. White	New York, N. Y.	110 William Street.
21	1	10	Henry Killan Murphy	do	331 Madison Avenue.
22	2	60	J. C. Henderson	Chicago, Ill.	1454 Hyde Park Boulevard.
23	3	15	A. E. Whitney	New York, N. Y.	17 Broad Street.
24	2	20	Embury McLean	do	17 Battery Place.
25	2	75	Earle H. Glidden	do	229 West Street.
26	1	24	Thomas H. Barrington	do	9 West Eighty-third Street.
27	1	15	Joseph F. Kyle	Chicago, Ill.	4814 Lake Park Avenue.
28	3	250	Ren. W. Bartram	New York, N. Y.	17 Battery Place.
29	2	20	Samuel H. Collom	Philadelphia, Pa.	Broad and Race Streets.
30	1	20	Bath Iron Works (Ltd.)	Bath, Me	4 Union Street.
31	2	50	John L. Cannon	Cleveland, Ohio	900 Marshall Building.
32	2	80	James Craig	New York, N. Y.	New Rochelle, N. Y.
33	2	30	M. Boyd Zinman	do	246 West Seventy-first Street.
34	5	160	Edgar P. Lawson	do	153 West Twenty-sixth Street.
35	2	600	Geo. W. C. Drexel	Belfast, Me.	North Islesboro, Me.
36	3	390	William M. Butler	Boston, Mass.	77 Franklin Street.
37	2	80	M. E. Eads Johnson	New York, N. Y.	115 Broadway.
38	8	600	Henry Whiten	do	33 Recor Street.
39	2	50	Frank M. Hughes	do	119 Fifth Avenue.
40	2	30	G. B. Chandler	Los Angeles, Calif.	Redlands, Calif.
41	2	40	Harry A. Baldwin	Honolulu, Hawaii	Kahului, Hawaii.
42	2	40	Ernest du Pont	Wilmington, Del.	Tenth and Market Street.
43	4	25	James E. Kellum	Miami, Fla.	1232 Northwest Seventh Avenue.
44	2	60	H. S. A. Stewart, jr.	Pittsburgh, Pa.	814 Morewood Avenue.
45	6	600	Ogden L. Mills	New York, N. Y.	4 East Sixty-ninth Street.
46	8	360	George W. C. Drexel	Philadelphia, Pa.	212 South Seventh Street.
47	3	300	Robert C. Hayes	Miami, Fla.	Rutherford Hotel.
48	30	450	H. W. Putnam	New York, N. Y.	108 Chambers Street.
49	5	150	Ella Louise Browning	Philadelphia, Pa.	245 South Sixteenth Street.
50	3	100	Burroughs McNeir	Miami, Fla.	West Palm Beach, Fla.
51	2	300	H. A. Bonnell	Newark, N. J.	562 Broad Street.
52	2	120	Reinhard Hall	New York, N. Y.	7822 Twelfth Avenue.
53	3	16	Henry Howard	Newport, R. I.	Paradise Avenue.
54	4	300	C. W. Wiley	Seattle, Wash.	1801 Sixteenth Avenue SW.
55	10	530	Bertram H. Borden	New York, N. Y.	90 Worth Street.
56	3	50	Emily C. Ridlon	Newport, R. I.	Box 292.
57	3	600	Daniel A. Connell	New Bedford, Mass.	475 Chancery Street.
58	11	660	James Elverson, jr.	Philadelphia, Pa.	1109 Market Street.
59	5	660	Dennis Sullivan	New York, N. Y.	449 East Ninety-fourth Street.
60	3	800	Max Rosen	do	112 Forsythe Street.
61	2	40	Jasper E. Lemieux	New Orleans, La.	Mandeville, La.
62	2	40	Morris M. Michaelis	do	1816 Milan Street.
63	2	100	George A. Fuller	New York, N. Y.	111 Broadway.
64	1	35	Henry R. M. Cook	do	55 West Forty-fourth Street.
65	6	170	Willis J. Walker	San Francisco, Calif.	307 Monadnock Building.
66	1	80	C. A. Wigmore	Philadelphia, Pa.	Cherry and Juniper Streets.
67	9	300	Mrs. Stricker Coles	do	Bryn Mawr, Pa.
68	2	75	Powell Realty Corporation (Conn.)	New Haven, Conn.	157 Church Street.

[14] Formerly {a ga. s. Akbar. b U. S. Navy ga. s. Akbar.
[15] Formerly ga. s. Den II.
[16] Formerly ga. y. Echo.
[17] Formerly ga. y. {a Verana. b Foxie.
[18] Formerly ga. s. Heather.
[19] Formerly st. s. Squib.
[20] Formerly U. S. Navy sc. b. No. 2146.
[21] Formerly ga. s. Vim.
[22] Formerly {a U. S. Q. M. C. ga. s. Lieut. S. W. Hoover. b ga. s. Orlo IV. c ga. s. Rex.
[23] Formerly U. S. Navy S. C. 238.
[24] Formerly ga. y. Man O'War.
[25] Formerly ga. y. Bagheera.
[26] Formerly ga. y. {a Compañero. b Imperial.

Line No.	Official No.	Signal letters	Rig	Name of yacht	Tonnage		Register dimensions			When built	Where built
					Gross	Net	Length	Breadth	Depth		
				MOTOR YACHTS— Continued			*Feet*	*Feet*	*Feet*		
1	223391		Ga. s.	Alta II	31	17	61.0	13.5	4.2	1923	Miami, Fla.
2	107529		Ga. s.	Altair	31	22	55.9	14.2	11.0	1900	Bristol, R. I.
3	208252		Ga. s.	[1] Altamaha	54	51	72.7	17.5	2.1	1910	Holly Hill, Fla.
4	211656		Ga. s.	Altomary	37	30	50.0	15.6	3.4	1913	South Jacksonville, Fla.
5	214435		Ga. s.	Alwilda	24	16	48.0	13.0	5.1	1911	Brooklyn, N. Y.
6	223365	MFHL	Ga. s.	Amanap	58	48	78.0	20.1	9.6	1923	Shelbourne, Nova Scotia.
7	213914	LFTB	Ga. s.	[2] Amanda	67	63	64.5	15.8	6.6	1916	East Greenwich, R. I.
8	222973		Ga. s.	Ambassadress	93	69	92.8	21.0	4.8	1923	Miami, Fla.
9	223075		Ga. s.	Amida	15	14	44.7	12.1	6.0	1923	Erie, Pa.
10	222117	MDPF	Ga. s.	Amite	93	71	70.0	17.9	9.2	1922	Camden, N. J.
11	224782		Ga. s.	Amoy	28	19	54.0	19.8	5.4	1922	Amoy, China
12	209029	LCMG	Ga. s.	[3] Amuray	31	21	58.5	13.2	6.4	1911	Port Clinton, Ohio.
13	223463		Ga. s.	Anado	65	44	65.0	16.9	6.7	1923	Keyport, N. J.
14	222344		Ga. s.	Analgra	21	14	53.3	11.0	5.1	1922	Neponset, Mass.
15	212043		Ga. s.	Andalista	14	9	34.4	8.4	4.2	1914	Seattle, Wash.
16	221529		Ga. s.	Anise	14	11	38.1	9.5	4.1	1921	....do.
17	222177		Ga. s.	Anna F	31	28	41.1	14.0	4.0	1922	Salisburg, Md.
18	222186	MDPW	Ga. s.	Anna II	16	11	48.0	10.0	5.4	1922	New York, N. Y.
19	224544		Ga. s.	Anna Helen	12	10	40.5	12.0	6.0	1925	Seattle, Wash.
20	205336	KWQH	Ga. s.	[4] Annaweta	27	27	51.0	12.5	6.0	1908	East Greenwich, R. I.
21	210474		Ga. s.	[5] Antares	24	19	50.8	11.1	4.2	1910	East Portchester, Conn.
22	208685	LBVW	Ga. s.	Anton Dohrn	45	30	66.3	16.7	7.0	1911	Miami, Fla.
23	210294		Ga. s.	Apache	73	63	90.0	15.2	7.3	1912	Nyack, N. Y.
24	219695		Ga. s.	Aphrodite	20	12	58.2	12.3	4.9	1920	West Norfolk, Va.
25	224264		Ga. s.	Apollo	19	9	51.5	11.0	5.3	1924	Carlstadt, N. J.
26	223929		Ga. s.	Aquila	18	12	43.5	11.9	6.1	1920	New York, N. Y.
27	221982	MDLH	Ol. s.	ARA	314	213	145.0	24.0	13.8	1922	Bristol, R. I.
28	222699	MDPT	Ol. s.	ARA	869	406	195.4	31.1	13.7	1922	Southampton, England.
29	202276		Ga. s.	[6] Arab	18	16	41.6	13.7	5.0	1905	Perth Amboy, N. J.
30	224664		Ga. s.	Arab II	31	21	53.0	13.0	6.4	1925	Bayonne, N. J.
31	205345		Ga. s.	Arapahoe	19	17	46.6	11.7	6.0	1908	Chicago, Ill.
32	209889	LCJV	Ga. s.	Arawan II	61	41	64.5	16.6	8.5	1912	Essington, Pa.
33	221235		Ga. s.	[7] Arabella	22	17	53.9	11.0	4.9	1921	Milwaukee, Wis.
34	201285		Ga. s.	ARCADIA	17	14	43.0	14.5	4.1	1904	Toledo, Ohio.
35	208446		Ga. s.	[8] Arcturus	78	53	89.5	16.8	7.2	1911	New York, N. Y.
36	223168		Ga. s.	[9] Argo	83	56	105.0	14.5	8.3	1917	Boston, Mass.
37	223303	MFHD	Ga. s.	Argonaut	35	24	66.0	12.4	5.8	1923	....do.
38	206207	LBCH	Ga. s.	[10] Ariel	26	22	53.3	11.5	6.2	1909	East Greenwich, R. I.
39	221329		Ga. s.	Ariel	21	9	47.1	14.0	5.0	1921	East Boothbay, Me.
40	203298		Ga. s.	[11] Armerita	34	23	69.0	14.2	4.4	1906	Baltimore, Md.
41	222264		Ga. s.	Arro	23	15	42.8	12.5	5.5	1922	Tacoma, Wash.
42	222818	MFBR	Ga. s.	Arrow	22	17	52.0	11.0	4.9	1923	Milwaukee, Wis.
43	205358	KWQJ	Ga. s.	ASOR II	70	48	120.0	12.6	6.6	1908	City Island, N. Y.
44	223192		Ga. s.	[12] Asp	29	19	60.6	12.0	5.6	1902	New Orleans, La.
45	223185	MFGL	Ga. s.	[13] Asthore	54	46	88.3	18.7	10.8	1902	Fairlie, Scotland.
46	210053		Ga. s.	Astrild	46	38	69.0	17.2	9.7	1912	Port Chester, N. Y.
47	215222		Ga. s.	[14] Atalanta	39	26	71.0	13.0	6.0	1917	Stamford, Conn.
48	211831		Ga. s.	[15] Athana	29	19	49.6	12.7	6.5	1913	Nyack, N. Y.
49	222274		Ga. s.	Atica II	15	10	41.9	9.1	5.1	1922	Tacoma, Wash.
50	221786		Ga. s.	Atlantan	52	35	73.8	14.0	6.5	1921	New York, N. Y.
51	208463	LBVM	Ga. s.	[16] Atlantis	31	29	60.0	12.6	7.4	1911	Greenport, N. Y.
52	201002	KVSN	Ga. s.	Atricilla	25	22	46.2	16.7	6.2	1904	Quincy, Mass.
53	220414		Ga. s.	Atrypa	31	14	60.4	13.5	5.6	1920	East Boothbay, Me.
54	210439	LCSN	Ga. s.	Augusta	93	74	103.0	16.0	9.3	1912	Harrisburg, Tex.
55	107415		Ga. s.	[17] Aunt Dinah	264	188	119.3	26.7	6.5	1898	Madisonville, La.
56	217191		Ga. s.	Au Revoir	27	21	49.2	10.2	6.0	1918	New Orleans, La.
57	224055		Ga. s.	Aurora	95	65	93.7	21.1	11.9	1924	Sausalito, Calif.
58	107233		Ga. s.	Ausable	19	13	45.4	11.0	4.6	1896	Long Island City, N. Y.
59	220679	MBQF	Ga. s.	Ava	209	133	117.2	22.3	8.8	1920	Manchester, Mass.
60	222949		Ga. s.	Avalon	19	16	40.5	13.1	4.8	1923	Forked River, N. J.
61	220619	MBLN	Ga. s.	Avenger	41	28	68.5	14.8	5.7	1918	Camden, N. J.
62	205321		Ga. s.	Avis	17	14	48.0	11.0	5.6	1908	Manitowoc, Wis.
63	204345		Ga. s.	Avocet	35	34	61.3	14.8	5.0	1907	Marblehead, Mass.
64	214385		Ga. s.	Avocet	21	20	53.0	16.5	4.3	1916	Nyack, N. Y.
65	106797	KHWG	Ga. s.	Awa	18	17	43.7	15.0	5.5	1889	Boston, Mass.
66	218347		Ga. s.	Ayana	17	13	48.4	10.0	5.0	1919	Bayonne, N. J.
67	223283		Ga. s.	Azalea	21	8	58.3	11.0	4.8	1916	Los Angeles, Calif.
68	200854		Ga. s.	Badger	22	12	51.6	12.8	4.2	1904	Miami, Fla.
69	223842		Ga. s.	Ballantrae	36	24	59.3	14.3	7.3	1924	Solomons, Md.

[1] Formerly ga. s. U. S. A.
[2] Formerly (a ga. y. Lomado. b U. S. Navy ga. s. Lomado.
[3] Formerly ga. y. Jamaha.
[4] Formerly ga. s. Lounger III.
[5] Formerly ga. y. (a Antares. b Amri. c Mary R.
[6] Formerly ga. s. Queen Bee.
[7] Formerly ga. y. (a I. O. U. b Thetis VII.

Line No.	Crew	Horsepower	Name of owner	Home port	Address of owner
1	2	32	George W. Strom	Miami, Fla	Box 266.
2	1	50	George L. Miner	Providence, R. I	561 South Main Street.
3	4	50	Chas. L. Ort	Miami, Fla	115 East Flagler Street.
4	3	32	Alonzo W. Goodwin	do	Box 343.
5	1	24	John Kralund	New York, N. Y	115 Lennox Road (B.).
6	4	150	Windemere Co. (Wis.)	Milwaukee, Wis	215 Galena Street.
7	2	70	John J. Hanson	New York, N. Y	Jersey City, N. J.
8	1	108	Alex C. Kittel	Miami, Fla	344 East Twenty-ninth Street.
9	2	40	Ernst R. Behrend	Erie, Pa	East Lake Road.
10	4	120	Joseph H. Adams	New York, N. Y	164 Argyle Road (B.).
11	3	30	Henry Leroy Lewis	Bridgeport, Conn	Stratford, Conn.
12	1	50	Peter C. Gallagher	New York, N. Y	21 East Fortieth Street.
13	6	136	J. Adolph Mollenhauer	do	177 Montague Street.
14	2	240	Lewis E. Pierson	do	93 Eighth Avenue.
15	2	12	F. O. Wever	Seattle, Wash	3150 South Thirty-fifth Street.
16	1	40	E. S. Olson	do	2490 Westlake Avenue, N.
17	3	75	John Warner	Baltimore, Md	3403 Guilford Terrace.
18	3	150	Howard E. Raymond	New York, N. Y	1 East Thirty-ninth Street.
19	2	14	B. W. F. Good	Seattle, Wash	5345 Ballard Avenue.
20	3	75	Joseph S. Royal	Perth Amboy, N. J	Woodbridge, N. J.
21	1	80	Henri Martin	Philadelphia, Pa	Atlantic City, N. J.
22	5	50	Carnegie Institution	Washington, D. C	Sixteenth and P Streets NW.
23	6	120	H. H. Windsor	Chicago, Ill	6 North Michigan Avenue.
24	2	165	Louis E. Sindler	New York, N. Y	995 East One hundred and seventy-third Street.
25	3	60	Frank E. Tupper	do	50 Church Street.
26	1	40	Georges Megroz	do	222 Fourth Avenue.
27	18	700	Ernest P. Dane	Boston, Mass	6 Beacon Street.
28	34	2,400	W. K. Vanderbilt	New York, N. Y	Grand Central Terminal.
29	1	18	Hans L. Mortensen	do	1555 East Seventh Street.
30	1	80	E. Kent Swift	Providence, R. I	Whitinsville, Mass.
31	2	27	Currier Lee Warehouse Co. (Ill.)	Chicago, Ill	427 West Erie Street.
32	3	74	R. Fred Vogel	Los Angeles, Calif	437 North Vermont Avenue.
33	3	450	S. O. Richardson, jr	Toledo, Ohio	2051 Collingswood Avenue.
34	1	12	Geo. O. Clinch	Chicago, Ill	645 Rookery Building.
35	2	300	Reinhard Hall	New York, N. Y	7822 Twelfth Avenue.
36	5	660	M. A. Funchess	Gulfport, Miss	
37	3	180	Joseph M. Read	New Bedford, Mass	163 Hawthorn Street.
38	1	40	Clarence Hall	Washington, D. C	Chevy Chase, Md.
39	1	25	Robert W. Johnson	New York, N. Y	New Brunswick, N. J.
40	3	54	William L. Radcliffe	Washington, D. C	907 Sixteenth Street NW.
41	1	30	Margaret C. S. Snyder	Tacoma, Wash	320 North Tacoma Avenue.
42	2	450	Harry J. Bauer	Los Angeles, Calif	739 South Serrano Avenue.
43	6	600	Charles E. Gautier	New York, N. Y	260 West Ninety-first Street.
44	3	80	N. A. Cummings	New Orleans, La	2329 Robert Street.
45	8	40	Frank B. Noyes	Washington, D. C	1202 Pennsylvania Avenue.
46	6	45	William A. Gaston	Boston, Mass	Shawmut Bank Building.
47	3	400	Lawrence Hogan	New York, N. Y	1627 St. Nicholas Avenue.
48	2	200	Cove Investment & Improvement Co. (Conn.)	Bridgeport, Conn	Stamford, Conn.
49	1	45	O. Neikirk	Tacoma, Wash	615 St. Helens Avenue.
50	5	300	J. H. Nunnally	New York, N. Y	Hotel Biltmore.
51	2	35	P. G. Stamm	do	33 South William Street.
52	3	35	W. B. P. Weeks	Salem, Mass	Beverly, Mass.
53	2	40	Geo. W. C. Drexel	Belfast, Me	North Islesboro, Me.
54	3	200	C. G. Pillot	Houston, Tex	312 Milam Street.
55	3	160	Jahncke Navigation Co. (La.)	New Orleans, La	814 Howard Avenue.
56	3	200	Gallican Chipley Co. (La.)	do	Whitney Building.
57	7	80	R. C. Durant	San Francisco, Calif	Oakland, Calif.
58	2	32	Frank R. Wills	Burlington, Vt	
59	10	145	J. E. Hayes	New York, N. Y	160 Front Street.
60	1	27	Fred T. Brower	Philadelphia, Pa	Forked River, N. J.
61	5	140	George Quidor	New York, N. Y	309 West Nineteenth Street.
62	1	40	J. W. Livingston	Miami, Fla	Professional Building.
63	4	50	Arthur L. Barr	Boston, Mass	38 Stewart Street.
64	2	35	John G. Warwick	New York, N. Y	321 West Forty-sixth Street.
65	2	25	Arthur W. Parker	Boston, Mass	Springfield Mass.
66	1	60	H. Gallatin Pell	New York, N. Y	Tuxedo Park, N. Y.
67	2	200	R. F. Barker	Portland, Oreg	188 North Twenty-third Street.
68	2	20	Hugh J. Armstrong	Miami, Fla	Sea Breeze, Fla.
69	2	60	Robert C. Roebling	Washington, D. C	1726 New Hampshire Avenue.

[8] Formerly (*a* ga. y. Raven. *b* Arcturus. *c* U. S. Navy S. P. 182.)
[9] Formerly U. S. Navy S. C. 253.
[10] Formerly ga. y. Artmar.
[11] Formerly ga. y. Susquechess.
[12] Formerly U. S. Navy ga. s. Asp.
[12] Formerly British schooner Sunshine.
[14] Formerly ga. s. Mystery.
[15] Formerly (*a* ga. y. Athena. *b* Runaboat.)
[16] Formerly ga. y. Eileen.
[17] Formerly ga. s. Alice.

Line No.	Official No.	Signal letters	Rig	Name of yacht	Tonnage		Register dimensions			When built	Where built
					Gross	Net	Length	Breadth	Depth		
				MOTOR YACHTS— Continued			*Feet*	*Feet*	*Feet*		
1	223687	MFLD	Ga. s.	Ballkim	35	24	66.0	12.4	5.8	1924	Boston, Mass.
2	220207		Ga. s.	[1] Ballymena	25	17	57.8	11.0	5.5	1920	New York, N. Y.
3	211095	LCVD	Ga. s.	Barbara	33	25	57.0	14.5	9.2	1913	Bristol, R. I.
4	211330	LBDN	Ga. s.	Barbara II	18	14	45.8	11.0	5.6	1912	Tottenville, N. Y.
5	210853	LCSB	Ga. s.	Barracuda	25	17	49.8	14.4	3.7	1912	Miami, Fla.
6	223883		Ga. s.	Bavois	36	30	57.9	15.7	8.1	1924	Monument Beach, Mass.
7	224017		Ga. s.	Beacon Rock	21	16	48.5	14.0	7.6	1924	East Boothbay, Me.
8	212148		Ga. s.	Beaumere	20	13	64.8	10.1	4.8	1914	New York, N. Y.
9	208882		Ga. s.	Bedouin	13	10	40.2	11.0	5.1	1911	Salisbury, Md.
10	222341		Ga. s.	Bedouin III	36	28	46.9	14.5	5.0	1922	do.
11	214278	LGDS	Ga. s.	[2] Bee	31	29	61.0	13.0	5.6	1916	Lynn, Mass.
12	220394	MBDL	Ga. s.	[3] Bee-Cee	48	43	56.1	16.0	7.2	1920	Camden, N. J.
13	224184		Ga. s.	Beechwood	43	38	62.4	14.1	5.2	1924	Havre de Grace, Md.
14	220868		Ga. s.	Bella	59	40	82.0	15.5	5.9	1920	New York, N. Y.
15	157302		Ga. s.	[4] Belle	17	14	38.1	12.0	6.9	1891	Boston, Mass.
16	208821		Ga. s.	[5] Beluga	42	33	73.1	13.9	7.7	1911	Greenport, N. Y.
17	222873		Ga. s.	Ben Ayr IV	12	8	43.6	9.8	4.6	1923	Portland, Oreg.
18	208065		Ga. s.	Benitez	23	15	52.0	13.1	7.8	1910	Nyack, N. Y.
19	223587	MFKC	Ga. s.	Bennena	25	19	45.5	15.2	4.1	1924	Miami, Fla.
20	219106		Ga. s.	Berestha	22	12	45.0	11.3	5.6	1916	Chicago, Ill.
21	222055	MDNG	Ga. s.	[6] Bernice	121	81	104.8	14.8	7.8	1917	Kingston, N. Y.
22	223002		Ga. s.	Bernoma	25	16	48.7	13.0	4.8	1918	New York, N. Y.
23	3588	KLQV	Ga. s.	Beronda	17	15	47.1	9.1	5.2	1893	Camden, N. J.
24	107467		Ga. s.	[7] Bess	36	29	73.0	12.2	5.7	1899	New York, N. Y.
25	207586		Ga. s.	[8] Bethulia	28	24	55.4	12.1	5.2	1910	Boston, Mass.
26	202359	KVBL	Ga. s.	Betty	54	36	64.0	18.8	9.3	1905	Tottenville, N. Y.
27	203579	KVQF	Ga. s.	[9] Betty B	49	45	75.2	14.0	6.1	1906	New York, N. Y.
28	221557		Ga. s.	Betty M	14	12	41.0	8.6	4.1	1921	Seattle, Wash.
29	222097		Ga. s.	[10] Betty M. IV	32	32	60 2	12.0	6.4	1923	New York, N. Y.
30	220867	KDTF	Ga. s.	Betty R ⊙	51	34	77.0	13.3	6.7	1920	do.
31	208281	LBSK	Ga. s.	[11] Bide-A-Wee	41	27	68.6	14.0	5.9	1910	Baltimore, Md.
32	223973	MFPH	Ga. s.	Big Bill ⊙	41	26	60.7	16.6	9.6	1924	Chicago, Ill.
33	220832		Ga. s.	Billeo II	55	35	58.6	18.8	4.5	1920	Miami, Fla.
34	222400		Ga. s.	Billie Boy	19	17	43.7	13.5	4.3	1922	Delair, N. J.
35	223445		Ga. s.	Bilma III	69	59	64.3	16.5	7.9	1923	Camden, N. J.
36	220813	MBVN	Ga. s.	Bingo	23	16	41.7	14.1	4.4	1920	Salisbury, Md.
37	224087		Ga. s.	Black Duck	21	14	49.8	13.2	5.1	1917	New York, N. Y.
38	222183		Ga. s.	Black Hawk	30	21	54.8	16.0	8.1	1922	East Boothbay, Me.
39	212923		Ga. s.	[12] Black Jack	54	38	70.5	20.7	6.0	1915	Salisbury, Md.
40	224090		Ga. s.	Black Prince II	11	8	42.2	9.8	5.3	1924	St. Louis, Mo.
41	222385		Ol. s.	Black Swan	189	96	112.5	20.3	10.5	1922	Oakland, Calif.
42	215132		Ga. s.	Black Watch	24	20	54.3	11.3	5.6	1917	New York, N. Y.
43	216221		Ga. s.	[13] Blanche	17	13	40.8	14.3	4.1	1918	Bay Head, N. J.
44	210582	LCPG	Ga. s.	[14] Blue Bird	36	24	69.6	12.4	6.7	1911	Port Clinton, Ohio.
45	223724		Ga. s.	Blue Goose	31	19	58.3	16.0	7.6	1924	East Boothbay, Me.
46	213594		Ga. s.	[15] Blue Hen III	27	23	49.6	13.6	5.9	1915	New York, N. Y.
47	224099	MFPT	Ol. s.	Blue Moon	101	66	94.0	22.5	11.0	1924	Camden, Me.
48	222922		Ga. s.	[16] Blue Peter	38	33	58.8	14.4	6.8	1923	Houghton, Wash.
49	223822		Ga. s.	Blue Water	21	16	48.5	14.0	7.6	1924	East Boothbay, Me.
50	210206		Ga. s.	[17] Bob	19	13	49.5	12.4	4.2	1912	Port Clinton, Ohio.
51	205922		Ga. s.	[18] Bonetto	21	18	50 1	12.0	7.2	1908	Stamford, Conn.
52	204466		Ga. s.	Bonita	9	6	27.0	11.6	4.1	1907	Burton, Wash.
53	222051	MDNC	Ga. s.	[19] Bonita II	88	59	104.4	14.8	8.1	1917	Charleston, S. C.
54	3950	KSFC	Ga. s.	Bonito	159	152	94.5	23.0	4.4	1902	Croton-on-Hudson, N. Y.
55	221773	MDHG	Ga. s.	Bonnie Jean III	21	16	55.8	11.5	4.5	1909	Port Chester, Conn.
56	92870		Ga. s.	[20] Bonny Jean	73	63	85.3	16.0	9.5	1898	North Weymouth, Mass.
57	211778	LDHM	Ga. s.	[21] Bomerang III	44	37	53.7	17.4	5.1	1913	City Island, N. Y.
58	222059	MDNH	Ga. s.	Boy Scout	23	15	52.2	11.3	5.4	1917	West Lynn, Mass.
59	221829	MDHQ	Ga. s.	[22] Brae Burn	78	53	104.6	14.7	7.9	1918	Wilmington, Del.
60	206678		Ga. s.	[23] Breakers	12	10	28.0	8.8	4.3	1909	Racine, Wis.
61	215306		Ga. s.	Brenda II	27	14	57.4	11.1	5.4	1917	New Orleans, La.
62	3734		Ga. s.	Buccaneer	32	21	53.5	19.8	3.5	1897	Miami, Fla.
63	210077		Ga. s.	Buccaneer	22	20	48.0	10.8	6.2	1910	Manitowoc, Wis.
64	217504		Ga. s.	Buccaneer	26	25	44.1	12.1	4.6	1918	New Orleans, La.
65	221373		Ga. s.	Buccaneer	31	21	55.8	13.0	5.7	1917	Salisbury, Md.

[1] Formerly ga. y. Dorlan.
[2] Formerly ga. s. Nirvana II.
[3] Formerly ga. s. (a Cyrene. b Amrl. c Surdna.)
Formerly ga. s. Diana.
[5] Formerly ga. y. Gaviota.
[6] Formerly U. S. Navy S. C. 83.
[7] Formerly ga. y. Alpha.
[8] Formerly ga. y. (a Helen E. b Ramona. c Anado. d Adelaide.)
[9] Formerly ga. y. (a Mousquetaire. b Kessica. c Lady Arden. d Scotlan. e Lagoda.)
[10] Formerly ga. s. Frolic.

Line No.	Crew	Horsepower	Name of owner	Home port	Address of owner
1	4	330	George B. Kimball	Boston, Mass	652 Beacon Street.
2	12	400	Henry L. Maxwell	New York, N. Y	429 Park Avenue.
3	5	20	I. B. Merriman	Providence, R. I	Barrington, R. I.
4	3	50	William E. Paulson	New York, N. Y	79 Second Avenue.
5	2	18	Baldwin Day Spelman	Miami, Fla	General delivery.
6	2	20	George R. Agassiz	Rockland, Me	North Haven, Me.
7	2	25	Marion Eppley	Newport, R. I	Beacon Rock, R. I.
8	2	420	Edeard F. Albee	New York, N. Y	Larchmont, N. Y.
9	1	24	Francis X. McHugh	do	740 East Two hundred and twentieth Street.
10	1	85	Louis H. Strouse	do	2 Rector Street.
11	3	10	Irving T. Bush	do	100 Broad Street.
12	4	70	David G. Joyce	Miami, Fla	1839 Brickell Avenue.
13	3	70	Clarence W. Dolan	Philadelphia, Pa	Rosemont, Pa.
14	6	200	Charles E. Sarensen	Detroit, Mich	Dearborn, Mich.
15	2	16	John Davis	New York, N. Y	46 East Fifty-fifth Street.
16	2	35	J. Henry Herring	New Bedford, Mass	684 County Street.
17	6	200	Gilbert T. Benson	Portland, Oreg	Oswego, Oreg.
18	3	25	Jose J. Benitez	San Juan, P. R	Vieques, P. R.
19	2	70	Lula M. Nichols	Miami, Fla	Coral Gables, Fla.
20	1	32	Frank J. E. Braband	Chicago, Ill	901 Wrightwood Avenue.
21	6	220	R. H. Arnold	Washington, D. C	1416 I Street NW.
22	8	24	Dr. Charles B. Wheltle	Baltimore, Md	1279 William Street.
23	1	24	Henry H. Gibson	Boston, Mass	Winthrop, Mass.
24	4	60	Henry C. Sheridan	Washington, D. C	1906 Twenty-third Street NW.
25	1	50	Talbot Aldrich	Boston, Mass	50 State Street.
26	3	85	Victor A. Searles	Philadelphia, Pa	Atlantic City, N. J.
27	4	100	Isaac Bacharach	do	Do.
28	2	90	F. W. Wood	Los Angeles, Calif	1617 McGeary Street.
29	3	360	Charles W. Kotcher	Detroit, Mich	2137 Gratiot Avenue.
30	6	300	E. C. Crossett	New York, N. Y	61 Broadway.
31	2	50	Arthur G. Lodewyck	Detroit, Mich	9149 East Jefferson Avenue.
32	5	50	South Seas Research Co. (Ill.)	Chicago, Ill	1902 Wrigley Building.
33	5	100	William S. Dunn	Miami, Fla	Box 634.
34	1	30	Jas. W. Mason	Philadelphia, Pa	Fourth and Alleghany Avenue.
35	4	130	W. G. Selby	Tampa, Fla	Sarasota, Fla.
36	2	80	James B. Moore	New York, N. Y	Bayside, N. Y.
37	2	35	Mrs. Althea F. Bradley	Baltimore, Md	Cross Country Boulevard.
38	2	20	L. Peace Hazard	Newport, R. I	Narragansett Pier, R. I.
39	5	27	W. F. Favorite	Miami, Fla	Palm Beach, Fla.
40	1	440	William D. Crowell	St. Louis, Mo	1620 Chemical Building.
41	7	400	F. C. Hubbell	Des Moines, Iowa	Hubbell Building.
42	2	260	Robert Graves	New York, N. Y	171 Madison Avenue.
43	1	37	Edward Liebe	Philadelphia, Pa	125 South Orianna Street.
44	3	80	John H. Tyson	Bridgeport, Conn	Riverside, Conn.
45	3	50	W. H. Hand, jr	New Bedford, Mass	464 County Street.
46	1	50	Charles P. Boyd	Philadelphia, Pa	Lansdowne, Pa.
47	8	90	Marlo T. Garland	New Bedford, Mass	Bourne, Mass.
48	1	175	John Graham	Seattle, Wash	1500 Dexter Horton Building.
49	1	14	Melville R. Smith	New York, N. Y	Freeport, N. Y.
50	1	44	J. Crosby Brown	Philadelphia, Pa	330 Chestnut Street.
51	3	25	C. S. Chase	New York, N. Y	1250 East Seventh Street.
52	1	12	Ross E. Hibler	Seattle, Wash	913 Wester Avenue.
53	4	440	Robert W. Winsor	Boston, Mass	115 Devonshire Street.
54	4	50	Alex Laughlin	Pittsburgh, Pa	Sewickly, Pa.
55	2	60	W. C. Atkinson	Philadelphia, Pa	Forty-seventh and Pine Streets.
56	1	50	Richard M. Boren	do	300 Chestnut Street.
57	2	45	A. J. Fay	Miami, Fla	1402 South Bayshore Drive.
58	2	450	Winfield L. Strout	Boston, Mass	1391 Commonwealth Avenue.
59	4	440	Robert W. Leatherbee	Bridgeport, Conn	Hatchville, Mass.
60	1	16	A. A. Braymer	Seattle, Wash	300 Public Safety Building.
61	2	40	William Henderson	New Orleans, La	749 South Peters Street.
62	3	20	D. H. Kelly	Miami, Fla	
63	3	40	Mortimer Matthews	Cincinnati, Ohio	73 Blymer Building.
64	2	50	Little Lake Club (La.)	New Orleans, La	Box 3.
65	2	300	Henry Steers	New York, N. Y	17 Battery Place.

[11] Formerly ga. s. (a Bohemian. b J. V. Clarke.)
[12] Formerly ga. y. Sonsy.
[13] Formerly ga. s. Helen.
[14] Formerly ga. y. Parthenia.
[15] Formerly ga. y. Nauver II.
[16] Formerly ga. y. Mary.
[17] Formerly ga. y. (a Chiquita. b Larkspur II. c Lazy Lady.)
[18] Formerly ga. y. (a Abbie IV. b Yama. c Fro.)
[19] Formerly U. S. Navy S. C. 107.
[20] Formerly ga. y. (a Montclair. b Rambler. c Southwark.)
[21] Formerly ga. y. Dreamer.
[22] Formerly ga. y. Donaldo.
[23] Formerly ga. y. (a Philistina. b Lady Ann.)

Line No.	Official No.	Signal letters	Rig	Name of yacht	Tonnage		Register dimensions			When built	Where built
					Gross	Net	Length	Breadth	Depth		
				MOTOR YACHTS—Continued			*Feet*	*Feet*	*Feet*		
1	223199		Ga. s.	Buccaneer	94	64	105.5	14.7	7.9	1918	Brooklyn, N. Y.
2	219123		Ga. s.	[1] Buckeye	37	27	57.6	16.4	7.2	1919	Boston, Mass.
3	220404		Ga. s.	[2] C. R. D.	27	14	60.0	11.0	5.9	1917	Benton Harbor, Mich.
4	127541	KQVS	Ga. s.	[3] Cachalot	41	37	66.2	17.3	8.8	1899	Tottenville, N. Y.
5	210659	LCQG	Ga. s.	Calabash	64	43	66.0	16.7	8.1	1912	Camden, N. J.
6	201737		Ga. s.	Caliban	19	13	40.0	17.0	3.0	1905	Port Orange, Fla.
7	207413	LBMP	Ga. s.	Caliph	22	15	53.5	11.5	5.2	1910	Camden, N. J.
8	206289		Ga. s.	Calypso	16	13	53.7	10.6	4.5	1909	New York, N. Y.
9	222161	MDPR	Ga. s.	Camarell	30	18	51.7	12.3	5.4	1922	Bayonne, N. J.
10	206083		Ga. s.	Canvasback	18	15	52.6	10.5	4.0	1909	Bristol, R. I.
11	107569	KNTB	Ga. s.	[4] Captain Lawrence	43	39	60.8	16.2	9.0	1898	Green Bay, Wis.
12	213016	LFHC	Ga. s.	CAPTIVA	279	218	129.7	21.2	7.9	1915	New York, N. Y.
13	224254	MFQN	Ga. s.	Carib II	20	13	45.8	13.6	5.8	1924	Tottenville, N. Y.
14	222064	MDNK	Ga. s.	Caritas	181	123	90.0	20.0	11.5	1922	Neponset, Mass.
15	200307		Ga. s.	[5] Carloraine II	100	51	73.3	18.0	7.0	1903	New York, N. Y.
16	208688	LDMC	Ga. s.	[6] Carlotta	44	35	68.6	17.6	7.6	1911	Salisbury, Md.
17	216335		Ga. s.	Carminita	18	12	51.5	10.8	5.1	1918	New York, N. Y.
18	206536	LBDW	Ga. s.	Carnegie	323	246	135.6	32.2	11.8	1909	Brooklyn, N. Y.
19	200800	KTBL	Ga. s.	[7] CAROL	84	73	86.0	21.2	12.4	1904	Boston, Mass.
20	212212		Ga. s.	Carola	17	11	49.2	10.3	4.7	1910	Bayonne, N. J.
21	213249		Ga. s.	Caroline	31	26	52.7	15.6	8.3	1915	Boston, Mass.
22	222891		Ga. s.	[8] Caroline	51	34	73.0	14.0	6.7	1923	New York, N. Y.
23	207573	LBNK	Ga. s.	[9] Carrie	54	31	70.1	15.2	6.1	1910	Boston, Mass.
24	209795		Ga. s.	[10] Casco	26	20	51.5	18.2	5.2	1912	Salisbury, Mich.
25	213264		Ga. s.	[11] Casco	17	12	43.5	10.2	5.4	1915	Camden, Me.
26	219972		Ga. s.	Casco II	48	32	74.6	12.8	7.0	1920	New York, N. Y.
27	207718	LBQN	Ga. s.	[12] Casilda	22	19	45.3	11.9	5.2	1910	Norwalk, Conn.
28	221879		Ga. s.	Catherine Morehead	18	9	40.1	12.9	2.9	1921	Morehead City, N. C.
29	216527	LMBS	Ga. s.	[13] Cavalier	35	32	65.3	13.0	6.5	1918	East Greenwich, R. I.
30	206251		Ga. s.	Cayuga	27	22	65.0	12.1	5.8	1909	New York, N. Y.
31	219010		Ga. s.	[14] Cecila	19	13	52.4	11.2	5.2	1918	West Lynn, Mass.
32	203007	KVHL	Ga. s.	[15] Celadon	49	43	64.7	19.0	7.1	1906	Boston, Mass.
33	214198	LGCT	Ga. s.	[16] Celeritas	26	17	60.2	11.4	4.9	1916	New York, N. Y.
34	218827	LFBH	Ga. s.	Celerity	24	16	59.0	10.3	4.3	1914	Port Clinton, Ohio.
35	202352		Ga. s.	Celesta May	8	5	30.5	11.2	6.0	1905	Friendship, Me.
36	222657	MDVK	Ga. s.	[17] Celestine	79	54	104.3	14.9	8.3	1918	Boston, Mass.
37	209270	LCFM	Ga. s.	[18] Celia	57	51	67.0	16.5	6.0	1911	New York, N. Y.
38	221431		Ga. s.	Cella B	29	27	44.4	11.7	2.2	1921	Chicago, Ill.
39	221709		Ga. s.	[19] Centaur	47	27	60.4	14.0	6.3	1921	Trenton, Mich.
40	224758		Ga. s.	Centaur	23	15	48.0	11.6	6.0	1925	City Island, N. Y.
41	224808		Ga. s.	Charlon II	37	30	51.2	14.2	5.2	1925	Salisbury, Md.
42	221326	MCTP	Ga. s.	[20] Charlotte II	64	44	74.0	15.3	5.8	1921	East Greenwich, Conn.
43	208866	LCBF	Ga. s.	[21] Charlotte S	49	44	73.0	14.1	10.0	1911	Stamford, Conn.
44	127529		Ga. s.	Charmer	31	27	56.3	15.5	6.9	1900	S. Boston, Mass.
45	224828		Ga. s.	Charmarie	16	11	48.6	10.0	4.9	1925	New York, N. Y.
46	213321		Ga. s.	Charmian II	23	15	52.8	10.9	6.0	1915	Annapolis, Md.
47	211263		Ga. s.	Chatana	16	11	38.7	11.0	6.4	1913	Port Clinton, Ohio.
48	127185		Ga. s.	Cheemaun	18	11	42.6	13.8	5.2	1897	Fall River, Mass.
49	201775		Ga. s.	Cheemaun	20	14	57.2	9.5	4.8	1905	New York, N. Y.
50	200514	KSTM	Ga. s.	[22] Chelsea	131	109	91.0	20.4	5.0	1903	Baltimore, Md.
51	214678	LGQD	Ga. s.	Chieftain	159	108	100.0	20.7	9.8	1917	Camden, N. J.
52	224418		Ga. s.	[23] Chimalus	98	61	105.0	14.5	8.3	1919	New Orleans, La.
53	224787	MFSR	Ga. s.	China Girl	34	15	43.2	16.0	7.6	1925	Newcastle, Me.
54	206290		Ga. s.	Chipper	23	19	50.7	11.0	5.0	1900	New York, N. Y.
55	212166	LDKS	Ga. s.	Chiquita	16	10	42.0	11.2	5.3	1914	Essington, Pa.
56	126905	KLTM	Ga. s.	Choctaw	19	18	44.7	14.4	6.6	1889	South Boston, Mass.
57	223354		Ga. s.	Cigarette	36	24	68.5	11.5	7.0	1923	Algonac, Mich.
58	224410		Ga. s.	[24] Cinderella	26	22	51.4	13.0	5.0	1918	Brooklyn, N. Y.
59	222902		Ga. s.	[25] Cinnabar	41	25	69.6	13.0	6.0	1923	Quincy, Mass.
60	222879		Ga. s.	Cintra	18	12	48.9	10.7	4.8	1923	Boston, Mass.
61	93030	KPVB	Ga. s.	[26] Circe	18	13	43.0	15.0	5.2	1900	Tottenville, N. Y.
62	206462		Ol. s.	City of Anacortes	30	24	58.8	12.2	3.5	1909	Decatur, Wash.
63	213848	LGRM	Ga. s.	[27] Clan	67	59	79.6	16.5	6.2	1915	New York, N. Y.

[1] Formerly ga. y. White Wings
[2] Formerly ga. y. Lady Guyon.
[3] Formerly (a ga. y. Cachalot. (b British ga. y Cachalot.
[4] Formerly schooner Alice.
[5] Formerly ga. s. Aroostook.
[6] Formerly ga. y. (a Transient (b Stephia. (c Transient.
[7] Formerly ga. y. (a Oonas. (b Julia. (c Elfay. (d Iris. (e Vagabond. (f Iris.
[8] Formerly ga. s. Alice W.
[9] Formerly ga. y. Mabelle
[10] Formerly ga. y. (a Monk. (b Lady Lou. (c Belle Chance.
[11] Formerly ga. y. Alsorie III.

Line No.	Crew	Horsepower	Name of owner	Home port	Address of owner
1	3	660	Charles C. West	Milwaukee, Wis	Manitowoc, Wis.
2	3	48	Edsel B. Ford	Detroit, Mich	7930 East Jefferson Avenue.
3	2	180	E. W. Andrews	Chicago, Ill	122 South Michigan Avenue.
4	5	16	Charles K. Beekman	New York, N. Y	52 William Street.
5	4	35	Mathis Yacht Building Co. (N. J.)	Philadelphia, Pa	Camden, N. J.
6	2	15	Frank Daniels	New York, N. Y	Rye, N. Y.
7	2	40	R. J. Luedermann	do	47 Beaumont Street.
8	2	30	Adolph Kuttroff	do	128 Duane Street.
9	3	40	Reuben H. Bonner	Philadelphia, Pa	Haddonfield, N. J.
10	1	40	C. G. Meyer	New York, N. Y	52 Pine Street.
11	3	40	Boy Scouts of America	Milwaukee, Wis	120 Wisconsin Avenue.
12	13	150	John W. Sullivan Co. (N. Y.)	New York, N. Y	Foot Ninth Street, East River.
13	3	16	Max Mauran	Providence, R. I	Grosvenor Building.
14	8	250	J. Percy Bartram	New York, N. Y	17 Battery Place.
15	2	260	Herman Levitt	Miami, Fla	Miami Beach, Fla.
16	4	50	J. C. Le Bourgeois	New Orleans, La	1525 State Street.
17	1	150	M. Alpern	Philadelphia, Pa	American Engineering Co.
18	12	150	Carnegie Institution	Washington, D. C	Sixteenth and P Streets NW.
19	12	100	Felix M. Warburg	New York, N. Y	52 William Street.
20	2	90	Frederick B. Pratt	do	Pratt Institute (B.).
21	4	50	Roger Young	Newark, N. J	15 Clinton Street.
22	4	360	Marcus Lowe	New York, N. Y	Broadway and Forty-fifth Street.
23	3	120	D. M. Smith	Los Angeles, Calif	Long Beach, Calif.
24	2	40	Edmund Steuart Davis	New York, N. Y	136 East Sixty-seventh Street.
25	1	150	H. G. Denby	Wilmington, Del	Chadd's Ford, Pa.
26	3	200	H. A. Stoneham	New York, N. Y	41 Broad Street.
27	3	27	John P. Smyth	do	29 Broadway.
28	2	40	John M. Morehead	Beaufort, N. C	Charlotte, N. C.
29	2	65	George A. Boyd	New York, N. Y	Larchmont, N. Y.
30	2	48	J. D. Gedney	Miami, Fla	Boynton, Fla.
31	2	215	George L. Forman	Hartford, Conn	Farmington, Conn.
32	4	40	S. K. De Forest	New York, N. Y	221 Fourth Avenue.
33	3	400	Charles H. Ocumpaugh	Rochester, N. Y	310 Mercantile Building.
34	2	160	C. S. Cummings	Philadelphia, Pa	Atlantic City, N. J.
35	1	27	Frederic L. Ballard	do	Land Title Building.
36	3	440	Ernest Le Roy Paugh	New York, N. Y	38 Park Row.
37	3	70	Silas W. Davis	Savannah, Ga	Atlanta, Ga.
38	2	9	A. J. Schiffeneder	Chicago, Ill	3242 North California Avenue.
39	3	1,000	C. R. Dashiell	Miami, Fla	Miami Beach, Fla.
40	2	26	Glenn Stewart	Chrisfield, Md	Easton, Md.
41	2	80	Emanuel A. London	New York, N. Y	441 Exterior Street.
42	4	280	W. C. Sills	Boston, Mass	1080 Beacon Street.
43	2	200	Frank S. Aregood	Los Angeles, Calif	712 Marsh-Strong Building.
44	4	24	Robert W. Atkins	Boston, Mass	131 State Street.
45	2	360	Charles J. Eisenlohr	Philadelphia, Pa	1305 Real Estate Trust Building.
46	2	300	Richard Malcomson	New York, N. Y	160 West Fifty-fourth Street.
47	1	35	Henry McManus	Hartford, Conn	197 Asylum Street.
48	1	15	Jacob S. Willets	New York, N. Y	New Rochelle, N. Y.
49	3	50	Henry Lipman	Miami, Fla	Pelican Apartments.
50	7	75	John F. Harris	New York, N. Y	52 Broadway.
51	9	250	Albert B. Dick	Chicago, Ill	1550 North State Parkway.
52	3	220	Agnes M. Pelliod	Cleveland, Ohio	6520 Carnegie Avenue.
53	2	50	John C. Work	New York, N. Y	Oyster Bay, N. Y.
54	2	30	Charles S. Lyon	do	Port Washington, N. Y.
55	2	24	E. E. Bishop	Tampa, Fla	Bradentown, Fla.
56	1	25	Geo. W. Holman, jr	Philadelphia, Pa	Toms River, N. J.
57	4	600	L. Gordon Hammersley	New York, N. Y	67 Wall Street.
58	5	60	Herman Lee Meader	do	3 West Thirty-third Street.
59	4	350	Martin L. Hampton	Miami, Fla	Congress Building.
60	3	900	Sydney E. Hutchinson	Philadelphia, Pa	1718 Walnut Street.
61	2	18	Arthur H. Kohlbusch	Chicago, Ill	1045 West Washington Boulevard.
62	3	60	Northwest Cruisers Co. (Wash.)	Seattle, Wash	Anacortes, Wash.
63	6	60	James T. Patterson	Bridgeport, Conn	Milford, Conn.

[12] Formerly ga. y. {a Casilda. b Porpoise.
[8] Formerly ga. s. Sinbad.
[14] Formerly ga. y. Sidelare.
[15] Formerly ga. y. {a Zirvah. b Gertrude. c Mildred.
[16] Formerly {a Ga. s. Celeritas. b U. S. Navy ga. s. Celeritas.
[17] Formerly U. S. Navy S. C. 265.
[18] Formerly ga. y. Waconta.
[19] Formerly ga. y. Altonia II.
[20] Formerly ga. y. Topaz.
[21] Formerly ga. y. Arval.
[22] Formerly ga. y. {a Ruffhouse. b Captive. c Ruffhouse.
[23] Formerly U. S. Navy S. C. 443.
[24] Formerly U. S. Navy ga. s. 5064.
[25] Formerly ga. y. Voyageur.
[26] Formerly yawl Myeers.
[27] Formerly ga. s. Wissoe II.

Line No.	Official No.	Signal letters	Rig	Name of yacht	Tonnage		Register dimensions			When built	Where built
					Gross	Net	Length	Breadth	Depth		
				MOTOR YACHTS— Continued			*Feet*	*Feet*	*Feet*		
1	222852		Ga. s.	[1] Clare	65	57	64.8	16.5	5.8	1923	Milford, Conn.
2	214563		Ga. s.	[2] Clarella	17	14	46.3	10.0	4.3	1916	Sibley, Mich.
3	213553		Ga. s.	[3] Claribel	61	44	72.6	17.1	6.8	1915	Camden, Me.
4	216849		Ga. s.	Claribel	10	8	36.2	10.5	5.0	1913	Seattle, Wash.
5	206624	LBFN	Ga. s.	Cleona	32	28	59.4	15.5	7.1	1902	City Island, N. Y.
6	220785		Ga. s.	Cleorah	23	15	49.6	12.5	5.3	1920	Baltimore, Md.
7	210455		Ga. s.	Clew	22	15	59.7	13.6	3.7	1912	Solomons, Md.
8	202216		Ga. s.	Clio	23	20	46.0	15.5	6.3	1905	Boston, Mass.
9	203050	LBFJ	Ga. s.	Clions	20	18	44.6	14.0	6.6	1906	East Boothbay, Me.
10	157623		Ga. s.	[4] Clover	30	20	75.7	10.7	5.3	1901	Bristol, R. I.
11	222574	MDTP	Ga. s.	Cocheco	48	44	64.7	13.2	5.7	1922	Madisonville, La.
12	224168	MFQB	Ga. s.	Coconut	105	89	80.1	18.0	6.0	1924	Camden, N. J.
13	224186		Ga. s.	Cocoon	20	13	48.1	12.0	5.5	1924	Morris Heights, N. Y.
14	224817		Ga. s.	Colene	28	18	47.0	15.2	5.5	1925	Patchogue, N. Y.
15	222806		Ga. s.	Colleen	43	33	60.9	13.9	6.3	1923	Port Clinton, Ohio.
16	206939		Ga. s.	[5] Colleen	56	38	78.5	14.2	7.1	1909	Seattle, Wash.
17	210142	LOKV	Ga. s.	[6] Colleen	115	78	89.0	18.5	10.0	1912	Camden, N. J.
18	222235	MDQN	Ol. s.	Colleen	113	77	101.4	18.1	9.2	1922	Boston, Mass.
19	216485		Ga. s.	Colorado	20	13	47.2	12.6	5.5	1918	Los Angeles, Calif.
20	127662		Ga. s.	Comanche	36	30	58.8	16.0	8.1	1902	Boston, Mass.
21	210296		Ga. s.	[7] Comanche	35	21	70.0	12.1	5.4	1912	Neponset, Mass.
22	223163		Ga. s.	[8] COM-AN-GO	16	11	55.5	9.6	4.8	------	City Island, N. Y.
23	202599		Ga. s.	Comet	65	47	67.3	16.3	7.3	1905	Greenport, N. Y.
24	205749		Ga. s.	Comfort	48	43	65.6	14.8	8.8	1899	Morris Heights, N. Y.
25	220253	LWTG	Ga. s.	[9] Comfort	34	29	47.5	14.0	6.7	1920	Camden, N. J.
26	206192		Ga. s.	Comfort II	29	24	58.0	13.0	4.8	1909	New York, N. Y.
27	220491		Ga. s.	Comfort II	19	17	41.1	12.3	3.7	1920	Memphis, Tenn.
28	211854		Ga. s.	Commodore	18	17	47.6	15.3	4.1	1913	Amityville, N. Y.
29	224610		Ga. s.	Commodore	44	30	60.0	14.0	6.6	1925	New York, N. Y.
30	206499		Ga. s.	Companion	25	21	53.6	11.2	4.3	1909	Sandusky, Ohio.
31	205940		Ga. s.	Comrade	31	29	50.4	17.9	4.8	1908	Pocomoke City, Md.
32	212434		Ga. s.	Comrade	34	33	49.8	16.3	7.5	1909	Bayonne, N. J.
33	219195		Ga. s.	Comrade II	47	42	49.6	14.9	5.2	1919	Patchogue, N. Y.
34	213482	LFNH	Ga. s.	Conejo	38	22	91.0	11.6	5.9	1915	Boston, Mass.
35	212491		Ga. s.	[10] Conewago	150	147	92.0	18.2	11.6	1914	Manitowoc, Wis.
36	221853		Ga. s.	Conquista	109	67	105.4	14.5	8.8	1919	Bremerton, Wash.
37	126571	KGNT	Ga. s.	CONSTELLATION	157	118	123.7	24.9	12.9	1889	City Island, N. Y.
38	211169	LCVP	Ga. s.	Content	26	20	50.2	11.6	6.6	1913	Camden, N. J.
39	206537	LBFS	Ga. s.	CORINTHIA	66	45	78.7	14.4	7.1	1909	New York, N. Y.
40	210446		Ga. s.	[11] Corlew	18	15	47.2	10.6	4.4	1908	Port Clinton, Ohio.
41	202075		Ga. s.	[12] Coronet	57	39	80.9	14.0	5.9	1905	Morris Heights, N. Y.
42	223175		Ga. s.	Coronet	51	35	56.5	16.5	8.8	1923	Cambridge, Md.
43	208712		Ga. s.	Corsair	18	12	43.8	11.0	5.3	1911	Tacoma, Wash.
44	216151	LKMG	Ga. s.	[13] Corsair	22	15	45.9	11.8	4.7	1911	North Tonawanda, N.Y.
45	127648	KTCM	Ga. s.	Cossack	16	13	43.9	12.1	7.2	1902	Boston, Mass.
46	224776		Ga. s.	Countess	23	20	50.0	14.0	8.1	1925	City Island, N. Y.
47	127191	KNCB	Ga. s.	[14] Coyote	44	30	72.5	14.0	7.4	1897	Long Island City, N. Y.
48	212904	LFCS	Ga. s.	Cresceus	21	14	48.7	12.8	4.5	1915	Fort Clinton, Ohio.
49	127770		Ga. s.	Cricket	19	11	44.7	13.2	5.3	1903	Wilmington, Calif.
50	205494	KWQT	Ga. s.	[15] Cristina	123	78	103.3	17.3	9.2	1908	Boston, Mass.
51	219706		Ga. p.	Crowley	16	6	39.2	10.4	2.9	1919	Crowley, La.
52	223884		Ga. s.	Crusader	32	22	43.0	13.5	7.5	1924	Bayhead, N. J.
53	213446		Ga. s.	Cruz del Sur	22	17	46.4	15.5	6.1	1915	Salisbury, Md.
54	224388		Ga. s.	Cutterhead	10	9	35.2	9.0	4.1	1925	Seattle, Wash.
55	107767	KRTH	Ol. s.	[16] CUTTY SARK	250	122	110.0	26.0	19.0	1902	Wilmington, Del.
56	222192		Ga. s.	Cutty Sark	38	26	66.0	12.5	5.7	1922	Boston, Mass.
57	224744		Ga. s.	Cygnet	20	14	50.5	12.0	7.5	1925	Bath, Me.
58	222364	MDRP	Ol. s.	CYNTHIA	261	177	125.9	22.9	11.5	1922	Brooklyn, N. Y.
59	208112		Ga. s.	Cynthiana	25	17	50.0	15.0	5.0	1910	St Joseph, Mich.
60	224620		Ga. s.	Cytherea ⊙	54	32	68.4	14.7	7.3	1925	Los Angeles, Calif.
61	214330		Ga. s.	[17] Cythlon	37	22	63.4	13.0	6.5	1916	Neponset, Mass.
62	203691	KVRQ	Ga. s.	Dacota	36	30	55.8	13.3	7.3	1906	Long Island City, N. Y.
63	202904		Ga. s.	[18] Daphne	19	18	45.0	15.2	5.0	1906	Bay Shore, N. Y.
64	210922		Ga. s.	Daphne	10	7	36.5	8.6	2.6	1913	Belhaven, N. C.
65	212005		Ga. s.	Daphne	21	14	40.0	14.1	5.8	1912	Olympia, Wash.
66	209598		Ga. s.	Dark Island	17	12	60.0	10.5	4.7	1912	New York, N. Y.

[1] Formerly ga. y. Voyageur.

[2] Formerly ga. y. (a Betty M III. b Kadilla. c Freedom. d Romper.)

[3] Formerly ga. y. Daraga.

[4] Formerly ga. y. Dawn.

[5] Formerly (a ga. y. Colleen. b British ga. y. Colleen.)

[6] Formerly ga. y. (a Nahmecka. b Hildbret. c Awa. d Kama. e Kismet. f Lady Grace.)

[7] Formerly ga. y. Leda.

[8] Formerly ga. y. Sea Hornet III.

[9] Formerly ga. y. (a Donaldo. b Marylin. c Clare.)

Line No.	Crew	Horsepower	Name of owner	Home port	Address of owner
1	5	90	Alfred H. Wagg	Miami, Fla	West Palm Beach, Fla.
2	1	300	J. Howard Van Sciver	Philadelphia, Pa	Twenty-fourth and Parkway Streets.
3	2	100	J. A. Brander	New York, N. Y	30 East Forty-second Street.
4	1	15	R. W. Cooke	Seattle, Wash	Box 1863.
5	4	32	Arthur Iba	New York, N. Y	579 Fiftieth Street (B.).
6	2	50	W. R. Sutton	Baltimore, Md	1602 McCallough Street
7	1	40	Wm. A. Matthews	do	119 Conway Street.
8	2	18	Bruno V. Nordberg	Milwaukee, Wis	512 Logan Avenue.
9	1	9	John W. Knowles	New Bedford, Mass	88 Orchard Street.
10	3	200	Purdy Boat Co. (Mich.)	Detroit, Mich	Trenton, Mich.
11	3	300	C. A. Sparl	New Orleans, La	607 Whitney Building.
12	5	220	William J. Matheson	Miami, Fla	Coconut Grove, Fla.
13	2	300	M. M. Belding	New York, N. Y	903 Broadway.
14	1	90	C. V. Searing	do	Patchogue, N. Y.
15	1	120	Horace Parker	do	25 West Forty-third Street.
16	4	250	Baron Long	San Diego, Calif	United States Grand Hotel.
17	6	100	James H. Cullen	New York, N. Y	44 West Seventy-seventh Street.
18	7	300	Karl W. Erikson	do	Flushing, N. Y.
19	4	50	Murray S. Vosburg	Los Angeles, Calif	Azusa, Calif.
20	4	30	Paul Watkins	Salem, Mass	Beverly, Mass.
21	4	120	James R. MacColl	Providence, R. I	260 Waterman Street.
22	1	900	Philip Kobrin	New York, N. Y	232 East One hundred and sixteenth Street.
23	2	100	Corydon V. Searing	do	Elizabeth, N. J.
24	3	50	Charles H. Dickinson	Los Angeles, Calif	Merritt Building.
25	3	50	William Scheer	New York, N. Y	7 West Forty-fifth Street.
26	3	228	G. Frank Croissant	Miami, Fla	Fort Lauderdale, Fla.
27	1	35	E. C. Cochran	Memphis, Tenn	118 Madison Avenue.
28	1	30	John Vanderveer	New York, N. Y	Babylon, N. Y.
29	2	360	A. A. Schantz	Detroit, Mich	Foot Wayne Street.
30	2	60	Harry L. Thrasher	Cleveland, Ohio	Youngstown, Ohio.
31	2	18	Spencer Waters	New York, N. Y	14 East Thirty-seventh Street.
32	4	20	Frederick Webb	Newport, R. I	Portsmouth, R. I.
33	1	45	Spencer Waters	New York, N. Y	15 William Street.
34	5	600	Sam Josephthal	do	405 Avenue O (B.).
35	8	150	James N. Hill	do	17 Battery Place.
36	3	660	Evelyn B. Gifford	Los Angeles, Calif	1231 South El Moline Avenue.
37	21	150	Herbert M. Sears	Boston, Mass	Beverely, Mass.
38	2	50	M. B. Megargee	Philadelphia, Pa	Wynsote, Pa.
39	5	160	Tung-Sol Lamp Works (N. J.)	Newark, N. J	95 Eighth Avenue.
40	2	36	Charles R. Carleton	New York, N. Y	Brooklyn, N. Y.
41	4	100	Reinhard Hall	do	7822 Twelfth Avenue (B.).
42	4	120	Charles V. Bossert	do	1335 Grand Street.
43	1	24	E. W. Murphy	Los Angeles, Calif	247 South Central Avenue.
44	2	150	Charles R. Murphy	Detroit, Mich	812 Free Press Building.
45	2	20	Harrison Smith	Hartford, Conn	West Hartford, Conn.
46	1	40	L. Gordon Hamersley	New York, N. Y	67 Wall Street.
47	3	90	Fred Paul	Chicago, Ill	703 South Marshfield Avenue.
48	2	50	B. C. Spitzley	Detroit, Mich	Madison Theatre Building.
49	2	38	Hancock Banning	Los Angeles, Calif	Wilmington, Calif.
50	7	200	Herman W. Falk	Milwaukee, Wis	404 Terrace Avenue.
51	2	22	L. P. Elberson	Morgan City, La	Crowley, La.
52	1	40	Louis H. Parks	Philadelphia, Pa	1920 Pine Street.
53	3	15	C. N. Munson	Key West, Fla	Newfound Harbor, Fla.
54	1	50	Arthur A. Nordhoff	Seattle, Wash	540 Thirty-sixth Avenue N.
55	12	150	Alexander Smith	New York, N. Y	366 Madison Avenue.
56	3	160	C. T. Jeffery	Boston, Mass	Hotel Plaza.
57	1	20	Bath Iron Works (Ltd.)	Bath, Me	4 Union Street.
58	9	450	Merrill B. Mills	New York, N. Y	Manhattan Club.
59	1	37	George W. Anderson	Miami, Fla	Miami Beach, Fla.
60	1	180	Victor Girard	Los Angeles, Calif	Venice, Calif.
61	3	90	E. T. Bedford	Bridgeport, Conn	Green's Farms, Conn.
62	2	25	Lee's Towing Line (N. Y.)	New York, N. Y	44 Whitehall Street.
63	3	50	John K. Fitch	do	154 Nassau Street.
64	2	20	D. T. Tayloe	Washington, N. C	
65	2	15	W. J. Foster	Tacoma, Wash	Olympia, Wash.
66	3	200	Marjorie Bourne	Ogdensburg, N. Y	Chippewa Bay, N. Y.

[10] Formerly ga. y. {a Conewago. b Speedwell.

[11] Formerly ga. y. Norbeth.

[12] Formerly {a ga. y. Coronet. b U. S. ga. s. Coronet.

[13] Formerly ga. y. {a Apacha. b Latona.

[14] Formerly {a st. s. Coyote. b U. S. Navy ga. s. Coyote.

[15] Formerly ga. y. {a Cristina. b Esperange. c Jorosa. d Suzanne.

[16] Formerly ol. s. Adriadne.

[17] Formerly ga. y. {a Albion. b Geraldine.

[18] Formerly ga. s. {a Marirosa. b Joan III.

Line No.	Official No.	Signal letters	Rig	Name of yacht	Tonnage		Register dimensions			When built	Where built
					Gross	Net	Length	Breadth	Depth		
				MOTOR YACHTS—Continued			*Feet*	*Feet*	*Feet*		
1	212019		Ga. s.	[1] Dart	27	18	66.3	11.4	6.3	1914	New York, N. Y.
2	221393		Ga. s.	Dauntless	25	23	47.9	14.3	5.0	1921	Atlantic City, N. J.
3	223961		Ga. s.	[2] Dauntless	27	18	55.2	12.0	5.4	1924	Vegesack, Germany
4	213985	LFVR	Ga. s.	[3] Dawn	24	20	60.0	10.5	5.0	1916	Stamford, Conn.
5	214243	LGCV	Ga. s.	Dawn	17	10	43.6	12.0	7.6	1916	East Boothbay, Me.
6	220749		Ga. s.	Dawn	18	12	48.0	12.0	5.5	1920	New York, N. Y.
7	221296		Ga. s.	Dawn	19	15	47.1	10.7	4.8	1916	Tacoma, Wash.
8	200029	KSNT	Ga. s.	Dawn II	24	21	49.3	14.5	5.9	1903	Fall River, Mass.
9	203136	KVLG	Ga. s.	[4] Day Dream	121	97	83.8	23.6	4.8	1906	Greenwich, Conn.
10	206929		Ga. s.	Decoy	24	16	46.5	15.2	3.8	1909	Baltimore, Md.
11	218211	LRKJ	Ga. s.	De Grasse	50	41	78.5	12.7	7.8	1918	Neponset, Mass.
12	212439		Ga. s.	[5] Delfred	34	23	55.7	13.8	6.0	1914	East Greenwich, R. I.
13	202438		Ga. s.	[6] Delphine	27	18	68.0	11.3	3.5	1904	St. Joseph, Mich.
14	213709	LFPS	Ga. s.	Delphine	17	16	37.8	11.9	4.7	1915	Atlantic City, N. J.
15	223012		Ga. s.	Desdemona	21	14	48.5	12.5	4.6	1923	Lake Shore, Md.
16	211564	LDFN	Ga. s.	Desire	73	49	84.4	16.1	8.0	1913	Galveston, Tex.
17	25327		Ga. s.	[7] Diablesse	21	6	43.2	15.5	5.5	1900	Gloucester, Mass.
18	213026		Ga. s.	[8] Diablo (composite)	27	27	52.1	14.1	9.3	1915	Bristol, R. I.
19	224764		Ga. s.	Diamond W	20	14	50.5	12.0	7.5	1925	Bath, Me.
20	223676		Ga. s.	Dick	31	21	60.9	11.5	6.8	1924	City Island, N. Y.
21	213133	LFJC	Ga. s.	[9] Dicksadee	45	31	53.2	17.0	5.2	1914	Miami, Fla.
22	157578	LGWV	Ga. s.	[10] Dione	18	15	42.5	14.2	5.6	1900	Baltimore, Md.
23	223845	MFNB	Ga. s.	Discoverer	46	36	66.0	18.0	9.6	1924	Wiscasset, Me.
24	219400		Ga. s.	Dispatch II	20	12	58.2	12.3	4.9	1919	West Norfolk, Va.
25	205684	KWRJ	Ga. s.	[11] DIXIE	65	44	94.5	14.1	8.0	1908	City Island, N. Y.
26	208979	LCBT	Ga. s.	Dixie	27	18	54.1	10.5	6.3	1911	Essington, Pa.
27	214203		Ga. s.	Dixie	27	21	50.9	12.8	5.3	1914	North Tonawanda, N. Y.
28	222529	MDSW	Ga. s.	[12] Dixie III	22	15	58.2	10.6	4.4	1916	Boston, Mass.
29	211227		Ga. s.	[13] Dodger II	29	19	75.7	10.2	5.9	1913	New York, N. Y.
30	220089		Ga. s.	Dodger III	24	16	58.2	11.0	5.5	1920	do
31	205359		Ga. s.	[14] Dodjewel	30	28	50.7	13.0	5.7	1908	do
32	213977	LFVP	Ga. s.	Dolly Bowen	22	20	51.8	14.4	8.6	1916	Bristol, R. I.
33	204378		Ga. s.	Doloma	43	29	65.9	14.0	6.6	1907	Spring Lake, Mich.
34	215230	LHJR	Ga. s.	[15] Dolphin	25	17	59.8	11.5	5.3	1917	Camden, N. J.
35	222157	MDPN	Ol. s.	DOLPHIN ⊙	495	214	109.1	24.0	13.1	1922	Newport News, Va.
36	222312		Ga. s.	Domino	35	31	46.5	14.8	5.6	1922	Keyport, N. J.
37	220393	MBDK	Ga. s.	[16] Domino II	48	43	56.1	16.0	7.2	1920	Camden, N. J.
38	208817	LBWM	Ga. s.	[17] Donaldo	85	58	99.9	16.7	7.7	1911	Nyack, N. Y.
39	210044		Ga. s.	[18] Don Mardel	23	18	47.0	11.3	5.7	1912	Boston, Mass.
40	224255		Ga. s.	Donnygill	70	49	64.9	18.0	6.0	1924	Bath, Me.
41	209943		Ga. s.	[19] Donosarri	56	49	84.0	15.6	6.6	1911	Port Chester, N. Y.
42	219253		Ga. s.	Dont Worry	19	11	45.6	9.1	3.9	1916	Evansville, Ind.
43	224503		Ga. s.	Doodeen	21	14	52.3	12.0	6.0	1925	Los Angeles, Calif.
44	223159	MFGH	Ga. s.	Dorello II	23	20	59.0	13.6	7.8	1912	East Boothbay, Me.
45	208220	LBRQ	Ga. s.	[20] Dorette	48	42	53.6	13.7	4.8	1907	Brooklyn, N. Y.
46	213723	LFPW	Ga. s.	Dorinda	82	71	73.0	18.1	8.5	1915	Camden, N. J.
47	224553		Ga. s.	Dorleon	11	9	35.1	9.1	4.5	1925	Seattle, Wash.
48	206860		Ga. s.	Dorne	26	23	41.6	13.8	7.0	1909	New Rochelle, N. Y.
49	223284		Ga. s.	Dorothea	31	21	53.0	13.0	6.4	1923	Bayonne, N. J.
50	224154		Ga. s.	Dorothea II	24	19	48.8	12.0	5.1	1925	College Point, N. Y.
51	215276		Ga. s.	Dorothy	19	16	55.6	10.3	4.4	1915	Salisbury, Md.
52	219451	LVGM	Ga. s.	Dorothy	19	11	44.5	14.8	3.7	1910	Fishing Creek, Md.
53	222453	MDSK	Ga. s.	[21] Dorothy	77	50	104.8	14.8	8.0	1918	Kingston, N. Y.
54	223742		Ga. s.	Dorothy	44	36	58.1	14.3	6.5	1924	Port Clinton, Ohio.
55	206513		Ga. s.	Dorothy B	17	14	55.0	10.1	5.1	1907	New York, N. Y.
56	214547		Ga. s.	Dorothy B	20	9	41.6	13.7	6.8	1916	Friendship, Me.
57	224213		Ga. s.	Dorsal	43	25	64.1	14.5	7.0	1924	Los Angeles, Calif.
58	224029	MFPQ	Ga. s.	Down North	38	32	59.4	16.5	7.8	1924	Mahone Bay, Nova Scotia.
59	204446		Ga. s.	Dragon	19	16	50.6	13.2	3.8	1907	Tottenville, N. Y.
60	214294	LGFD	Ga. s.	[22] Dream Girl	16	12	40.6	10.5	5.7	1915	Hollyoak, Del.
61	224763		Ga. s.	Dreamer II	34	23	58.9	14.1	5.2	1925	Salisbury, Md.
62	221155		Ol. s.	Dreamerie	63	53	70.6	16.6	6.8	1921	Utsalady, Wash.
63	203099	KWBJ	Ga. s.	[23] Dreamwold	18	12	45.7	12.9	4.0	1907	New Haven, Conn.
64	203264		Ga. s.	[24] Dryad	16	16	38.0	12.9	5.7	1906	Manitowoc, Wis.

[1] Formerly ga. y. Flier.
[2] Formerly German ga. y. Dauntless.
[3] Formerly ga. y. {a Helen. b Silver Fox.
[4] Formerly ga. y. Onawa II.
[5] Formerly ga. y. {a Catalina. b Catalin.
[6] Formerly ga. y. Nanine.
[7] Formerly ga. y. {a Unific. b Delna.
[8] Formerly {a ga. y. Haswell. b Canadian schooner yacht Haswell c Canadian schooner yacht Diablo.
[9] Formerly ga. y. Myone.
[10] Formerly {a Dione. b Sea Scamp.
[11] Formerly ga. y. Gertrude IV.
[12] Formerly ga. y. Kingfisher.
[13] Formerly {a ga. y. Dodger II. b U. S. Navy ga. s. Dodger II.

Line No.	Crew	Horsepower	Name of owner	Home port	Address of owner
1	3	400	Edgar Palmer	New York, N. Y.	Rye, N. Y.
2	1	24	Wm. A. Caywood	Philadelphia, Pa.	223 North Chelsea Avenue.
3	2	120	James F. Newcomb	New York, N. Y.	330 Seventh Avenue.
4	3	200	Schuler Gillespie	Bridgeport, Conn.	Stamford, Conn.
5	1	25	H. A. Behrens	Chicago, Ill.	910 Michigan Avenue.
6	2	105	William T. Donnelly	New York, N. Y.	17 Battery Place.
7	1	37	Stewart Edward White	Seattle, Wash.	1101 Ewing Street.
8	2	37	Thomas Rumney	New York, N. Y.	Bayside, N. Y.
9	3	280	Sandringham (N. Y.)	do	405 Lexington Avenue.
10	2	20	Sifford Pearre	Baltimore, Md.	Munsey Building.
11	5	220	Mineral State Coal Co. (W. Va.)	do	Do.
12	2	80	Frederick T. Fisher	Newark, N. J.	Hackensack, N. J.
13	3	50	Patrick W. Brennan	New York, N. Y.	115 Roosevelt Street.
14	1	150	Eugene Wynfield	Philadelphia, Pa.	Atlantic City, N. J.
15	2	35	John Burgess	Baltimore, Md.	1101 West Lanvale Street.
16	2	150	Thomas C. Landi	New York, N. Y.	15 William Street.
17	3	24	John B. Kelley	do	21 Park Row.
18	2	25	W. W. Pedder	Los Angeles, Calif.	3801 West Seventh Street.
19	1	20	Charles E. F. McCann	New York, N. Y.	233 Broadway.
20	5	1,200	Lester F. Gracie	do	415 Rogers Avenue (B.).
21	3	48	James H. Baker	St. Augustine, Fla.	Daytona, Fla.
22	3	15	William Lawton	Albany, N. Y.	Kingston, N. Y.
23	4	65	Joseph Pulitzer	Ellsworth, Me.	Bar Harbor, Me.
24	3	200	Fetena John Critzos	New York, N. Y.	69 West Ninety-seventh Street.
25	6	120	P. A. Rose	do	30 East Forty-second Street
26	2	50	Walter E. Reid	Bath, Me.	Georgetown, Me.
27	2	48	John S. Conway	Rochester, N. Y.	Syracuse, N. Y.
28	3	300	S. F. Houston	Philadelphia, Pa.	512 Real Estate Trust Building.
29	3	240	Reinhard Hall	New York, N. Y.	7822 Twelfth Avenue (B.).
30	2	400	Harold I. Pratt	do	26 Broadway.
31	2	50	J. W. Valiant	Baltimore, Md.	224 N. Charles Street.
32	2	20	Edward Lindsley Ayers	New York, N. Y.	Hewlett, N. Y.
33	2	60	Alex W. Hompe	Grand Haven, Mich.	Grand Rapids, Mich
34	4	900	Madeline MacGlensey	Philadelphia, Pa.	Atlantic City, N. J.
35	21	1,100	Mortimer L. Schiff	New York, N. Y.	52 William Street.
36	3	40	R. W. Wells	Milwaukee, Wis.	Menominee, Mich.
37	3	70	A. G. Southworth	New York, N. Y.	Fifty-fifth Street and Broadway.
38	6	250	Salling W. Baruch	do	312 West Seventy-third Street.
39	1	35	Donald H. Cowl	do	20 West Fourteenth Street.
40	5	100	Walter R. Moore	Miami, Fla.	West Palm Beach, Fla.
41	4	150	Ammex Co. (Calif.)	Los Angeles, Calif.	987 Arapahoe Street.
42	2	32	Michael D. Helfrich	Evansville, Ind.	601 West Franklin Street.
43	1	450	W. Chas. Swett	Los Angeles, Calif.	4660 Lexington Avenue.
44	3	55	Frederick A. Flood	Salem, Mass.	Marblehead, Mass.
45	2	65	E. R. Tuttle	Miami, Fla.	36 East Flagler Street.
46	4	120	R. W. Bingham	Louisville, Ky.	Louisville Times.
47	1	100	L. E. Titus	Seattle, Wash.	Olympia, Wash.
48	2	10	Levin B. Huntington	New York, N. Y.	New Rochelle, N. Y.
49	2	80	Richard W. Massey	Mobile, Ala.	Birmingham, Ala.
50	1	65	Alfred Robert Kraemer	New York, N. Y.	College Point, N. Y.
51	2	75	Walter E. Henes	Milwaukee, Wis.	Menominee, Mich.
52	2	24	John H. Elliott	Baltimore, Md.	Garrett Building.
53	4	450	Morris Bernstein	New York, N. Y.	501 West One hundred and seventy-fifth Street.
54	3	320	Charles Somers	Sandusky, Ohio	Port Clinton, Ohio.
55	1	50	Geo. L. Kilmer	New York, N. Y.	30 Broad Street.
56	3	36	Oliver G. Ricketson	New Bedford, Mass.	South Dartmouth, Mass.
57	2	180	Weston Investment Co. (Calif.)	Los Angeles, Calif.	2219 Seventh Avenue.
58	4	50	L. O. Crane	Boston, Mass.	91 Oliver Street.
59	1	50	Kenneth A. Merrill	Jacksonville, Fla.	612 East Bay Street.
60	1	40	Richard W. Massey	Mobile, Ala.	Birmingham, Ala.
61	2	170	C. Russell Hinchman	Philadelphia, Pa.	Bryn Mawr, Pa.
62	2	120	A. J. Morley	Seattle, Wash.	Aberdeen, Wash.
63	2	28	Edith C. Scovill	New York, N. Y.	305 West End Avenue.
64	6	30	Philip Racine	Milwaukee, Wis.	Racine, Wis.

[14] Formerly ga. y. (a Flobunk. b Flowin. c Adele.)
[15] Formerly ga. y. Inquirer.
[16] Formerly ga. y. (a Nahmecka. b Arline. c Anade.)
[17] Formerly ga. y. (a Stasea II. b Get Away. c Mimspearl.)
[18] Formerly ga. y. (a Hessian. b Eveleen III. c Warrior II.)
[19] Formerly ga. y. (a Edithia. b Clerita. c Seabee.)
[20] Formerly ga. y. Stopawhile.
[21] Formerly U. S. Navy S. C. 422.
[22] Formerly ga. y. (a Frances II. b Rita II.)
[23] Formerly ga. y. Gertrude.
[24] Formerly ga. y. Sea Gem.

Line No.	Official No.	Signal letters	Rig	Name of yacht	Tonnage		Register dimensions			When built	Where built
					Gross	Net	Length	Breadth	Depth		
				MOTOR YACHTS—Continued			*Feet*	*Feet*	*Feet*		
1	210242		Ga. s.	[1] Dusky	16	11	55.5	9.4	5.0	1910	Port Clinton, Ohio
2	221180		Ga. s.	[2] Dusty Miller	82	56	104.3	14.9	8.3	1919	Neponset, Mass.
3	214369		Ga. s.	[3] Dux II	26	18	66.6	11.4	5.1	1916	New York, N. Y.
4	223257	MFGW	Ga. s.	Dwyn Wen (composite)	86	65	93.0	20.0	9.5	1906	Dartmouth, England
5	207580		Ga. s.	E. E. E. E.	57	39	79.8	13.6	6.4	1910	Detroit, Mich.
6	207406		Ga. s.	Eagle	19	15	46.0	12.0	6.4	1910	Stamford, Conn.
7	216658		Ga. s.	Eagle Point	24	19	46.1	14.6	4.8	1918	Pleasure Bay, N. J.
8	208707		Ga. s.	[4] Eaglet	62	36	79.8	15.0	6.8	1911	Boston, Mass.
9	224580		Ga. s.	East Wind	14	11	37.8	9.7	5.6	1922	Vancouver, British Columbia.
10	223047	MFDL	Ga. s	Ebenezer	69	59	64.3	16.5	7.9	1923	Camden, N. J.
11	136913		Ga. s.	Edith	19	13	49.8	9.4	5.4	1900	Syracuse, N. Y.
12	205811		Ga. s.	[5] Edith	44	37	7.8	17.6	7.2	1908	Stamford, Conn.
13	204158	KWCT	Ga. s.	Edlouadma	44	38	64.4	15.0	6.1	1907	Long Island City, N. Y.
14	210016		Ga. s.	Edna	17	12	46.0	11.5	5.6	1912	Los Angeles, Calif.
15	213212	LFKM	Ga. s.	[6] Edora	71	56	80.7	15.9	7.1	1915	Morris Heights, N. Y.
16	220395	MBDN	Ga. s.	[7] Edora II	48	43	56.1	16.0	7.2	1920	Camden, N. J.
17	136886	KQVH	Ga. s.	EDRIS ⊙	53	49	69.3	19.5	6.2	1901	Elizabeth, N. J.
18	216812		Ga. s.	Edward G. S.	29	19	70.9	10.8	5.7	1912	Biloxi, Miss.
19	222633	MDVC	Ol. s.	[8] Ekwood	91	62	104.5	14.8	8.5	1918	Mare Island, Calif.
20	212290		Ga. s.	El Anita	16	12	42.4	11.6	4.5	1910	St. Andrew, Fla.
21	121128		Ga. s.	[9] El Mar	23	18	44.0	16.2	5.5	1878	San Francisco, Calif.
22	214320	LGFN	Ga. s.	[10] El Tejado	85	72	95.6	17.5	9.0	1916	Stamford, Conn.
23	224212		Ga. s.	El Toro	19	13	53.5	9.6	4.9	1924	Seattle, Wash.
24	208468	LBTR	Ga.s.	[11] Elala II	23	15	47.8	13.0	5.5	1911	Bath, Me.
25	215036		Ga. s.	[12] Elaine	19	18	40.0	13.3	4.5	1917	Camden, N. J.
26	207852		Ga. s.	Elator IV	18	11	60.0	10.4	5.2	1909	Oshkosh, Wis.
27	222953	MFCH	Ga. s.	[13] Elbar	30	18	51.7	12.3	5.4	1923	Bayonne, N. J.
28	218480	MDJS	Ga. s.	Elbaroda	53	36	81.0	14.3	6.0	1919	New York, N. Y.
29	207640		Ga. s.	[14] Eleanor	18	13	50.8	11.0	4.8	1910	Boston, Mass.
30	203514	KVPN	Ga. s.	Eleanor IV	32	27	54.6	14.1	6.0	1906	Long Island City, N. Y.
31	224469		Ga. s.	Eleanor Francis	11	9	33.7	9.5	5.1	1925	Seattle, Wash.
32	211194	LCWB	Ga. s.	Elemah	16	16	51.3	11.2	6.5	1913	New York, N. Y.
33	214659	LGPN	Ga. s.	Elf	22	15	52.0	12.2	4.8	1917	Atlantic City, N. J.
34	213211		Ga. s.	[15] Elfen II	32	24	57.5	14.1	6.0	1915	Morris Heights, N. Y.
35	211660		Ga. s.	Eli-H	35	31	51.7	15.0	3.6	1913	Daytona, Fla.
36	220556	MBJP	Ol. y.	[16] ELIA ⊙	186	106	117.9	21.0	9.5	1920	Long Beach, Calif.
37	214185		Ga. s.	[17] Elida	24	16	60.9	10.7	4.8	1916	New York, N. Y.
38	212184	LDKV	Ga. s.	Elise	28	19	56.9	13.5	6.3	1914	Essington, Pa.
39	222463	MDSL	Ga. s.	Elise	45	40	53.6	17.4	9.0	1922	Camden, N. J.
40	209534		Ga. s.	[18] Elizabeth	22	18	44.6	11.8	5.8	1912	Salisbury, Md.
41	214858		Ga. s.	Elizabeth	26	17	57.0	11.9	5.0	1910	Chicago, Ill.
42	220722		Ga. s.	Elizabeth	18	12	46.3	11.6	5.2	1920	North Tonawanda, N.Y.
43	223917		Ga. s.	Elizabeth	18	12	44.0	12.6	7.5	1924	Thomaston, Me.
44	220457	MBGK	Ga. s.	Elizabeth II	19	12	39.2	11.5	6.1	192	Philadelphia, Pa.
45	93180		Ga. s.	[19] Elizabeth C	16	11	45.7	14.2	6.3	1901	Middletown, Conn.
46	223774	MFLP	Ga. s.	Elizabeth Ann II	31	21	53.0	13.0	6.4	1924	Bayonne, N. J.
47	203174		Ga. s.	Elkhorn	63	47	81.5	13.7	7.0	1906	Boston, Mass.
48	222240		Ga. s.	Ella E. Hitner	78	53	104.6	14.7	7.9		Unknown
49	222763		Ga. s.	Elldee	33	26	57.8	12.7	5.5	1923	Atlantic City, N. J.
50	208617	LBVQ	Ga. s.	Ellen	28	19	67.4	12.2	5.0	1911	Port Richmond, N. Y.
51	209819		Ga. s.	Ellenora	24	21	42.0	11.8	5.6	1912	Hoquiam, Wash.
52	222182		Ga. s.	Ellida	30	17	55.3	15.8	8.5	1922	Thomaston, Me.
53	210311		Ga. s.	ELMASADA II	123	83	100.5	16.0	8.0	1912	New York, N. Y.
54	211267	LCWV	Ga. s.	[20] Eloise ⊙	50	44	70.1	18.5	7.2	1913	Boston, Mass.
55	221806	MDHN	Ga. s.	Eloise H	25	20	42.7	14.5	4.1	1921	Jacksonville, Fla.
56	218201		Ga. s.	Elsena III	22	15	52.0	12.3	5.7	1914	New London, Conn.
57	219191	LTNW	Ga. s.	[21] Elsara	33	28	47.5	14.0	6.7	1919	Camden, N. J.
58	208047		Ga. s.	Elsie	41	28	59.6	15.7	5.1	1910	New Orleans, La.
59	223717		Ga. s.	Elsie Fenimere	22	17	52.0	11.0	4.9	1923	Milwaukee, Wis.
60	107543		Ga. s.	[22] Elske	18	15	49.6	13.3	7.0	1900	Marblehead, Mass.
61	211593		Ga. s.	Elvira	95	64	67.0	19.1	4.8	1905	Brooklyn, N. Y.
62	207735		Ga. s.	[23] Elvire	16	12	41.0	11.0	6.5	1910	Sharptown, Md.
63	224306		Ga. s.	Emerald	16	12	42.0	14.0	4.3	1924	Oakland, Calif.

[1] Formerly ga. y. {a Sussane. b K. Elanore. c Rambler III.}
[2] Formerly U. S. Navy ga. s. 262.
[3] Formerly ga. y. {a Privateer. b Joy.}
[4] Formerly {a ga. s. Eaglet. b U. S. Navy ga. s. Eaglet.}
[5] Formerly ga. y. {a Cynthia II. b Tarpon. c Wilrose II}
[6] Formerly ga. y. {a Lillian II. b Miramar. c Spitfire IV.}
[7] Formerly ga. y. Reola II.
[8] Formerly ga. y. {a Reverie. b Riposando. c Meroya.}
[9] Formerly ga. y. U. S. Navy {a S. C. 279 b V. 8}
[10] Formerly schooner Frolic.

Line No.	Crew	Horsepower	Name of owner	Home port	Address of owner
1	3	65	Henry A. Griffin	New York, N. Y.	111 East Seventieth Street.
2	7	675	Anson McCook Beard	do	Tuxedo Park, N. Y.
3	3	300	S. J. Thorp	Miami, Fla	201 West Flagler Street.
4	10	65	Robert H. Ellis	Portland, Oreg	421 Montgomery Drive.
5	2	100	B. F. Everett	Detroit, Mich	Rickenbacker Motor Co.
6	2	25	Roy Lockwood	Bridgeport, Conn	Stamford, Conn.
7	4	37	Bernard M. Baruch	New York, N. Y.	598 Madison Avenue.
8	5	240	George Davidson	Providence, R. I.	41 Croyland Road.
9	1	32	Hugh T. Porter	Seattle, Wash	500 East Pike Street.
10	4	80	J. Aron	New York, N. Y.	95 Wall Street.
11	3	[illegible]	Kathryn Bascom	Boston, Mass	Quincy, Mass.
12	2	12	W. R. Bonsal	Charleston, S. C.	Charleston Dry Dock & Machine Co.
13	2	74	R. E. E. de Montluzen	New Orleans, La.	306 Baronne Street.
14	1	35	E. C. Myles	Los Angeles, Calif.	2668 West Third Street.
15	5	90	Sanitary District of Chicago	Chicago, Ill	910 South Michigan Avenue.
16	3	70	James R. Weatherspoon	Philadelphia, Pa.	6710 Anderson Street.
17	6	10	Thomas H. Ince	Los Angeles, Calif.	Culver City, Calif.
18	2	300	Edward G. Schleider	New Orleans, La.	717 Bienville Street.
19	3	180	E. K. Wood Lumber Co. (Calif.)	Seattle, Wash	Bellingham, Wash.
20	2	40	Louis B. Reitman	Chicago, Ill	58 East Washington Street.
21	1	16	S. F. Chichester	San Francisco, Calif.	San Leandro, Calif.
22	6	180	Walter P. Murphy	New York, N. Y.	25 West Forty-third Street.
23	2	400	C. H. Shively	Seattle, Wash	Shelton, Wash.
24	7	40	George Fowler	Bridgeport, Conn	Greenwich, Conn.
25	1	24	C. T. Bailey	Chicago, Ill	125 Michigan Avenue.
26	1	50	St. Clair Ede	Dubuque, Iowa	1075 Julien Avenue.
27	2	80	Charles E. Jeffrey, jr	Boston, Mass	971 Commonwealth Avenue.
28	5	400	Norman Mayer	New Orleans, La.	819 Gravier Street.
29	2	100	Alby E. Hodgdon	Boston, Mass	39 Fairfield Street.
30	3	48	William Martin	New York, N. Y.	Sag Harbor, N. Y.
31	2	15	E. L. Wolfe	Seattle, Wash	411 East Seventy-first Street.
32	3	20	Ebgert Moxhan	New York, N. Y.	120 Broadway.
33	2	300	C. Warner Stork	Miami, Fla	West Palm Beach, Fla.
34	2	60	Elfen Corporation (Del.)	Wilmington, Del.	2200 Shallcross Street.
35	3	60	John M. Into	Miami, Fla	Box 9283.
36	8	360	George Whittell, jr	San Francisco, Calif.	166 Geary Street.
37	2	300	Elmer Schlesinger	New York, N. Y.	120 Broadway.
38	2	32	Joseph de F. Junkin, jr	do	7 West Forty-fourth Street.
39	4	40	Frank B. Bower	Philadelphia, Pa.	2815 Grays Ferry Road.
40	1	125	Adolph F. Linden	Seattle, Wash	300 Pike Street.
41	3	100	S. Odenheimer	New Orleans, La.	434 Cadiz Street.
42	1	40	Shearn Moody	Galveston, Tex	
43	2	31	Lynn A. Williams	Chicago, Ill	53 West Jackson Boulevard.
44	1	72	Henry Russell	Philadelphia, Pa.	7722 Chelwynde Avenue.
45	3	20	T. N. Vatsos	New York, N. Y.	869 West One hundred and eightieth Street.
46	2	80	Charles C. Kelley	do	121 East Twenty-fourth Street.
47	6	250	Frank H. Gage	Boston, Mass	87 Lincoln Street.
48	3	440	H. C. Hannay	Detroit, Mich	164 East Grand Boulevard.
49	3	180	Blaine Elkins	Philadelphia, Pa.	Ventnor, N. J.
50	1	75	Reinhard Hall	New York, N. Y.	7822 Twelfth Avenue (B.).
51	1	35	C. B. Fitzgerald	Seattle, Wash	2314 Market Street.
52	2	18	Dr. A. F. Riggs	Belfast, Me	Islesboro, Me.
53	6	125	Samuel Zemurray	New Orleans, La.	410 Camp Street.
54	6	60	John C. Piver	San Francisco, Calif.	558 Sacramento Street.
55	1	32	W. B. Hunt	Savannah, Ga.	Scottdale, Ga.
56	1	40	Gates W. McGarrah	New York, N. Y.	20 Nassau Street.
57	3	34	Val Duttenhofer, jr	Miami, Fla	Clyde Court Apartments.
58	3	50	Delta Duck Club (Del.)	New Orleans, La.	Maison Blanche Building.
59	3	450	Eldridge R. F. Johnson	Philadelphia, Pa.	Moorestown, N. J.
60	1	35	Howard Douglas	New York, N. Y.	Great Neck, N. Y.
61	2	80	Ohan S. Berberyen	do	10 East Forty-seventh Street
62	1	25	Monmouth Marine Ry. Co	Perth Amboy, N. J.	Keyport, N. J.
63	1	25	Standard Investment Co. (Calif.)	San Francisco, Calif.	Oakland, Calif.

[11] Formerly (b ga. y. Aurore. b U. S. Navy S. P. 460. c ga. y. Claribel.)
[12] Formerly ga. y. (a Elithro. b Laweill II. c Dinkle.)
[13] Formerly ga. y. Bud, jr.
[14] Formerly ga. y. Hereweare.
[15] Formerly ga. y. Tringa.
[16] Formerly ga. y. (a Frances II. b Jimetta.)
[17] Formerly ga. y. Edythe.
[18] Formerly ga. y. (a Madge II. b Beaumere II.)
[19] Formerly ga. y. (a Luegueo. b Almax II.)
[20] Formerly ga. y. Margarita Theresa.
[21] Formerly ga. y. Gulma.
[22] Formerly ga. y. (a Scarus. b Azile.)
[23] Formerly ga. y. (a Agatha. b Ameria)
[24] Formerly ga. y. Mingarell.

Line No.	Official No.	Signal letters	Rig	Name of yacht	Tonnage		Register dimensions			When built	Where built
					Gross	Net	Length	Breadth	Depth		
				MOTOR YACHTS—Continued			*Feet*	*Feet*	*Feet*		
1	207730		Ga. s.	Emerem	18	16	45.0	10.2	5.4	1910	New York, N. Y.
2	222952	MFCG	Ga. s.	Emeska	59	51	62.2	16.5	7.3	1923	Camden, N. J.
3	200142		Ga. s.	Emilie S	29	21	54.0	14.0	5.5	1903	Clinton, Conn.
4	202220		Ga. s.	Emily Jane	16	16	45.8	13.2	5.7	1905	South Boston, Mass.
5	222377		Ga. s.	Emma S	21	8	58.3	11.0	4.8	1916	Wilmington, Del.
6	222769		Ga. s.	[1] Emma S	79	54	104.3	14.9	8.3	1917	New York, N. Y.
7	213306	LFKJ	Ga. s.	Enchantress II	41	30	73.3	13.0	5.7	1915	Camden, N. J.
8	221338	MCTR	Ga. s.	Enchantress III	106	90	78.0	18.0	9.3	1921	do
9	218109		Ga. s.	Ensenada	17	8	45.2	10.0	5.2	1914	Wilmington, Calif.
10	212346	LDMQ	Ga. s.	Ensign	30	23	64.1	11.3	5.7	1914	West Lynn, Mass.
11	216601		Ga. s.	Enterprise	26	18	65.5	12.0	4.9	1918	East Greenwich, R. I.
12	211531		Ga. s.	Eola	32	15	55.7	12.6	5.5	1912	Salem, Oreg.
13	209881		Ga. s.	[2] Ervilla	41	29	62.0	13.4	7.3	1911	Cleveland, Ohio.
14	223009	MFDC	Ga. s.	Esmonda	37	25	58.0	13.0	5.4	1923	Bristol, R. I.
15	210054	LCKS	Ga. s.	Esolanie	62	51	85.2	13.4	7.3	1911	East Portchester, Conn.
16	210329	LCMT	Ga. s.	Esperanza	40	27	63.1	17.2	8.0	1912	Easton, Md.
17	217258		Ga. s.	[3] Estelle G	17	13	48.9	10.5	3.9	1914	Terminal Island, Calif.
18	206599		Ga. s.	[4] Ethel May	24	21	60.0	13.0	6.8	1909	Stamford, Conn.
19	203493	KVPL	Ga. s.	Ethelsa	25	17	66.0	10.0	6.5	1906	East Greenwich, R. I.
20	224030		Ga. s.	Eva	21	16	54.0	10.8	4.6	1916	Wayzata, Minn.
21	216699		Ga. s.	Evaline	44	23	58.5	14.5	6.1	1917	Chicago, Ill.
22	213255		Ga. s.	Evelyn H	23	22	56.2	13.0	5.6	1913	Bayshore, N. Y.
23	201063		Ga. s.	Everglade	257	217	111.0	23.0	4.0	1904	Jensen, Fla.
24	127390	LHDW	Ga. s.	[5] Evian	28	25	51.2	17.2	5.0	1899	Tottenville, N. Y.
25	213167		Ga. s.	Explorer	18	12	44.8	10.6	3.9	1910	Chicago, Ill.
26	221665	MDFV	Ga. s.	Faith	38	29	76.0	13.6	6.0	1921	Croton, Conn.
27	213474		Ga. s.	Falma	20	13	54.0	10.0	5.2	1905	Winton Place, Ohio.
28	220471	MBGN	Ga. s.	Fame	21	19	55.3	12.9	5.6	1920	South Somerset, Mass.
29	221119		Ga. s.	[6] Fame	95	64	90.4	17.0	10.2	1921	New York, N. Y.
30	207501		Ga. s.	Fantasy	22	21	47.5	11.5	5.8	1910	New Bedford, Mass.
31	219887	LWQM	Ga. s.	[7] Farallon	23	11	52.0	14.6	6.5	1920	Thomaston, Me.
32	218725		Ga. s.	Faraway	7	6	28.5	9.1	4.3	1919	Seattle, Wash.
33	222179		Ga. s.	[8] Fayanne	63	43	64.1	17.2	6.3	1922	New York, N. Y.
34	224668		Ga. s.	Fel-Senn	20	14	50.5	12.0	7.5	1925	Bath, Me.
35	209797	LCJH	Ga. s.	[9] Felicia	150	102	111.4	18.5	10.1	1912	New York, N. Y.
36	222159		Ga. s.	Felicia	41	32	64.7	14.0	5.5	1922	Sausalito, Calif.
37	220950		Ga. s.	Fellowship	11	7	38.9	9.1	4.3	1920	Seattle, Wash.
38	120722	KHBR	Ga. s.	Fenella	41	39	57.2	17.0	9.0	1888	Noank, Conn.
39	210208		Ga. s.	[10] Fenwood	16	11	47.0	11.4	4.0	1912	Chicago, Ill.
40	223024		Ga. s.	Fiddlesticks	18	15	46.0	12.0	4.7	1923	New Orleans, La.
41	224722		Ga. s.	[11] Fifty-Fifty	29	23	48.0	13.0	5.5	1918	New York, N. Y.
42	223638		Ga. s.	Firefly	21	17	48.5	10.8	5.6	1924	do
43	223962		Ga. s.	Firefly	37	25	65.0	14.0	6.6	1924	do
44	215355		Ol. s.	Firenze	48	32	84.3	12.1	6.9	1917	do
45	155445		Ga. s.	[12] Fish Hawk	16	15	41.5	13.0	5.0	1902	South Boston, Mass.
46	204083	KWCF	Ga. s.	Flamingo	23	21	41.3	15.2	7.2	1907	Brooklyn, N. Y.
47	211847	LDHT	Ga. s.	[13] Flamingo	84	57	64.0	20.7	8.3	1913	Camden, N. J.
48	202124		Ga. s.	Flaneur	17	15	43.2	14.0	4.8	1905	Patchogue, N. Y.
49	212170		Ga. s.	[14] Flavia	20	13	44.9	11.1	5.3	1914	New York, N. Y.
50	222440		Ga. s.	Fleetwood III	55	37	71.4	14.8	5.9	1922	do
51	209924		Ga. s.	Fli Hawk	35	19	74.7	12.1	6.2	1912	Boothbay Harbor, Me.
52	208867	LCBG	Ga. s.	Flora Del Mar	34	29	64.0	14.1	8.3	1911	Stamford, Conn.
53	212057	LDKC	Ga. s.	[15] Florazel	8	5	40.0	8.5	3.5	1914	Atlantic City, N. J.
54	212246	LDMB	Ga. s.	FLORENCE	199	118	134.2	20.0	9.5	1914	Neponset, Mass.
55	210326		Ga. s.	Florence F	19	13	49.6	11.2	4.2	1909	Detroit, Mich.
56	222990		Ol. s.	Florence V	25	13	47.2	13.9	5.4	1923	Chicago, Ill.
57	224720		Ga. s.	Florence W	9	8	31.0	8.3	4.7	1925	Seattle, Wash.
58	213831		Ga. s.	Florence W. III	45	44	58.9	17.5	5.0	1915	Essington, Pa.
59	224562		Ga. s.	[16] Floridian	85	15	105.1	14.6	8.4	1917	Neponset, Mass.
60	215778	LJGC	Ga. s.	Florindia	56	38	71.8	15.0	6.4	1917	Sound Beach, Conn.
61	213503		Ga. s.	Florimor	32	30	47.2	14.6	5.7	1915	Brooklyn, N. Y.
62	223736		Ga. s.	Flying Cloud III	31	21	57.2	15.7	7.4	1924	Boothbay Harbor, Me.
63	224765		Ga. s.	Flying Fish	20	14	50.5	12.0	7.5	1925	Bath, Me.
64	206625	LCHN	Ga. s.	[17] Flying Scud	22	21	54.5	15.5	5.3	1909	Bay Shore, N. Y.
65	214339		Ga. s.	Folly	17	12	41.1	13.4	6.4	1916	Camden, Me.
66	214188		Ga. s.	Fontinalis	27	14	57.8	14.1	8.7	1916	East Boothbay, Me.
67	224793		Ga. s.	Fore	25	21	55.2	11.9	5.3	1925	Essex, Conn.
68	219797	LWCT	Ga. s.	Fortuna	89	69	69.8	19.4	7.3	1920	South Jacksonville, Fla.
69	207639		Ga. s.	[18] Fourwinds	20	18	51.2	11.2	5.0	1910	Bay Shore, N. Y.
70	210350		Ga. s.	[19] Four Winds	201	103	101.2	21.0	7.2	1912	Tottenville, N. Y.
71	218065	LRDJ	Ga. s.	[20] Fox	29	20	62.6	11.3	4.9	1919	Bristol, R. I.

[1] Formerly U. S. Navy S. C. 239.
[2] Formerly ga. y. Magnolia.
[3] Formerly ga. y. Isabel.
[4] Formerly (a ga. y. Ethel May. b British ga. y. Aurora 2d.
[5] Formerly ga. y. Crescent.
[6] Formerly ga. y. Speejacks.
[7] Formerly ga. y. Lloyd W. Berry.
[8] Formerly ga. y. Mimi B II.
[9] Formerly ga. y. Lady Betty.
[10] Formerly ga. y. Mona.
[11] Formerly U. S. Navy ga. s. 5058.

Line No.	Crew	Horsepower	Name of owner	Home port	Address of owner
1	1	50	James J. Crawford	New York, N. Y.	Brightwaters, N. Y.
2	3	74	Mahlon S. Kemmerer	do	143 Liberty Street.
3	1	240	Herman Burgl	Boston, Mass.	Springfield, Mass.
4	1	15	Robert W. Zuill	Fall River, Mass.	Pottersville, Mass.
5	1	320	Randolph F. Rosso	Los Angeles, Calif.	5453 Geor Avenue.
6	4	440	William A. Godfrey	New York, N. Y.	306 West Fourteenth Street.
7	7	360	Sun Co (N. J.)	Philadelphia, Pa.	Finance Building.
8	5	450	Louis Burk	do	Third Street and Girard Avenue.
9	2	70	Josephine Chenowath	Los Angeles, Calif.	Nogales, Ariz.
10	2	70	T. F. Cousins	New York, N. Y.	373 De Kalb Avenue (B.).
11	3	400	Clarence B. Kelland	do	Port Washington, N. Y.
12	4	80	P. H. Sheedy	Los Angeles, Calif.	160 South Norton Avenue.
13	2	100	John J. Murdock	New York, N. Y.	1564 Broadway.
14	2	250	Clarence Whitman	do	21 East Twenty-sixth Street.
15	5	300	G. W. Skinner	do	217 Broadway.
16	4	33	Albert Pack	Chicago, Ill.	East Chicago, Ill.
17	1	56	Geo. V. Crieninger	Los Angeles, Calif.	1832 South Bronson Street.
18	2	25	William H. Lindeman	New York, N. Y.	373 Fourth Avenue.
19	2	300	Edward H. Blade	do	30 Church Street.
20	1	80	N. H. Scheldrup	St. Paul, Minn.	Minneapolis, Minn.
21	1	60	H. H. Hungerford	Chicago, Ill.	909 Sheridan Road.
22	1	58	Arthur W. Middleton	New York, N. Y.	1202 East Nineteenth Street.
23	10	250	Robert Means Thompson	do	Southampton, N. Y.
24	2	25	Mitchell Thompson	San Francisco, Calif.	311 California Street.
25	3	50	F. A. Dunsmoor	St. Paul, Minn.	100 Andrus Building (M.).
26	3	60	Irving E. Raymond	Bridgeport, Conn.	Stamford, Conn.
27	1	50	Wm. F. Layden	Chicago, Ill.	166 West Washington Street.
28	2	12	Harold I. Sewell	San Juan, P. R.	Bosquette Del Rio, P. R.
29	8	500	Philip K. Wrigley	Chicago, Ill.	400 North Michigan Avenue.
30	1	28	Edgar B. Hammond	New Bedford, Mass.	179 North Water Street.
31	3	40	L. A. Norris	San Francisco, Calif.	58 Sutter Street.
32	1	16	Cecilia H. Ames	Seattle, Wash.	7000 Seaview Terrace.
33	6	180	Everett E. Jackson	Baltimore, Md.	Citizens National Bank Building.
34	1	20	Irving Cox	New York, N. Y.	25 Broadway.
35	10	200	Jesse H. Metcalf	Providence, R. I.	15 Westminster Street.
36	2	200	George A. Kohn	San Francisco, Calif.	600 Bush Street.
37	1	30	Carl C. Marts	Seattle, Wash.	4210 East Newton Street.
38	4	25	Annie Rutatein	Providence, R. I.	367 North Main Street.
39	2	35	P. K. Olsen	New York, N. Y.	530 Seventy-ninth Street (B.).
40	2	150	Cora Stanton Jahncke	New Orleans La.	1823 Palmer Avenue.
41	1	40	W. E. Boyne	New York, N. Y.	Babylon, N. Y.
42	2	180	H. H. Demmert	Philadelphia, Pa.	403 Colonial Trust Building.
43	3	200	William W. Huselton	New York, N. Y.	43 Cedar Street.
44	3	540	F. Eugene Dixon	Philadelphia, Pa.	1428 Walnut Street.
45	1	25	Eleanor Saltonstall	Boston, Mass.	Chestnut Hill, Mass.
46	2	18	Douglas M. Stewart	New York, N. Y.	160 West Fifty-ninth Street.
47	3	100	David Rumsey	do	20 Exchange Place.
48	1	12	Edward M. Hunt	Philadelphia, Pa.	Trenton, N. J.
49	1	40	William S. Jones	New York, N. Y.	285 Bonner Place.
50	2	75	J. Perry Stoltz	do	145 Audubon Avenue.
51	4	100	Herbert D. Oppenheimer	do	2 Rector Street.
52	3	100	Robert M. Petit	Baltimore, Md.	Haines and Warner Streets.
53	1	225	Guilliam H. Clamer	Philadelphia, Pa.	129 South Berkley Street.
54	10	400	Julian F. Detmer	New York, N. Y.	Tarrytown, N. Y.
55	1	45	J. C. Austerberry	Detroit, Mich.	65 Shelby Street.
56	2	38	C. L. Sampson	Chicago, Ill.	141 West Ohio Street.
57	1	60	R. G. Gibson	Seattle, Wash.	1321 Medical and Dental Building.
58	3	50	Frank H. Thomas	Detroit, Mich.	Lansing, Mich.
59	3	660	Vincent S. Shakleton	Miami, Fla.	West Palm Beach, Fla.
60	3	285	Edwin Binney	New York, N. Y.	81-83 Fulton Street.
61	3	40	Edmund C. Gaskill	Philadelphia, Pa.	Atlantic City, N. J.
62	1	45	Lawrence Grinnell	New Bedford, Mass.	South Dartmouth, Mass.
63	1	20	Receivers of Bath Iron Works	Bath, Me.	4 Union Street.
64	2	24	John S. Ball	New York, N. Y.	495 West End Avenue.
65	2	20	F. A. Ferris	do	264 Mott Street.
66	2	40	Laurence S. Haynes	New London, Conn.	Groton, Conn.
67	3	300	Fred W. Weller	Miami, Fla.	West Palm Beach, Fla.
68	4	120	Richmond Talbot	New York, N. Y.	52 William Street.
69	1	60	Arthur M. Kelley	do	Bay Shore, N. Y.
70	5	150	Samuel M. Nicholson	Providence, R. I.	Nicholson File Co.
71	3	400	Frederic E. Kingston	New Haven, Conn.	Branford, Conn.

[12] Formerly ga. y. Oulal.
[13] Formerly ga. y. (a) Nahmeoka. (b) Alona.
[14] Formerly ga. y. Frances.
[15] Formerly ga. y. Anna D.
[16] Formerly U. S. Navy S. C. 264.
[17] Formerly ga. y. Hussar.
[18] Formerly ga. y. Efra.
[19] Formerly ga. y. Silouan.
[20] Formerly ga. y. Mary Ann.

Line No.	Official No.	Signal letters	Rig	Name of yacht	Tonnage		Register dimensions			When built	Where built
					Gross	Net	Length	Breadth	Depth		
				MOTOR YACHTS—Continued			*Feet*	*Feet*	*Feet*		
1	212514	LDNP	Ga. s.	Framalin	43	29	56.7	16.4	5.4	1914	Monroe, Fla.
2	210058		Ga. s.	[1] Francella	23	13	53.6	12.1	6.2	1912	Wiscasset, Me.
3	223719		Ga. s.	Frances	44	36	58.1	14.3	6.5	1924	Port Clinton, Ohio.
4	215134		Ga. s.	Frances III	40	34	60.0	14.0	6.7	1917	New York, N. Y.
5	213539		Ga. s.	Franeda	23	21	53.2	12.1	5.2	1912	Toms River, N. J.
6	201765		Ga. s.	[2] Franzes	16	14	59.5	9.2	4.8	1905	Clinton, Iowa.
7	224691		Ga. s.	Frevilla	25	15	47.2	12.9	5.3	1925	San Francisco, Calif.
8	201056		Ga. s.	Friendship III	17	10	40.4	13.7	5.1	1904	Wiscasset, Me.
9	209291		Ga. s.	Frolic	16	11	45.0	10.0	4.5	1910	Milwaukee, Wis.
10	224812	MFST	Ga. s.	Frolic II	43	29	68.0	12.5	6.5	1925	Neponset, Mass.
11	217161		Ol. s.	G. G. I.	23	19	45.4	12.3	5.7	1918	Seattle, Wash.
12	214777	LMFN	Ga. s.	Gadfly	193	159	101.2	20.6	7.3	1917	New York, N. Y.
13	224419		Ga. s.	Gale	10	9	34.1	9.7	4.0	1922	Seattle, Wash.
14	216013	LJRQ	Ga. s.	[3] Gallardo	65	37	82.9	15.5	6.1	1917	San Francisco, Calif.
15	220430		Ga. s.	[4] Galliano	20	14	49.4	11.0	5.4	1920	Seattle, Wash.
16	214148		Ga. s.	Gallivent	34	30	54.3	16.0	5.3	1915	Bay Head, N. J.
17	202442	KVBT	Ga. s.	Gamboller	20	17	55.8	11.4	5.0	1905	New York N. Y.
18	204641	KWJG	Ga. s.	Gannet	28	16	56.9	12.6	4.7	1907	Quincy, Mass.
19	203404		Ga. s.	[5] Ganoga	19	16	48.7	11.8	6.2	1906	Long Island City, N. Y.
20	210553		Ga. s.	Gardenia II	27	27	50.4	11.0	6.1	1912	West Lynn, Mass.
21	3713		Ga. s.	[6] Gaviota	18	15	48.0	13.5	6.8	1897	East Boothbay, Me.
22	218807		Ga. s.	[7] Gazeka	19	13	34.2	13.5	4.9	1906	Vancouver, British Columbia.
23	221595		Ga. s.	Genesta	14	11	32.9	15.0	4.7	1908	San Francisco, Calif.
24	86570	KRGM	Ga. s.	Genevieve	22	20	46.4	14.1	6.6	1901	Monument Beach, Mass.
25	96460		Ga. s.	[8] Gerfalcon	23	20	48.1	13.6	7.6	1897	East Boothbay, Me.
26	214719		Ga. s.	Gertio	21	12	45.1	13.9	5.7	1917	Sarasota, Fla.
27	86461		Ga. s.	Gertrude	7	7	30.0	14.0	2.9	1899	Liverpool, Tex.
28	215237	LHKQ	Ol. s.	[9] Gertrude	17	12	37.8	11.1	5.3	1914	Port Clinton, Ohio.
29	221238	MCSH	Ga. s.	Gertrude	54	50	71.4	19.3	8.9	1921	Boston, Mass.
30	218687		Ga. s.	Gertrude	15	13	46.5	14.2	3.7	1907	Solomons, Md.
31	224044		Ga. s.	Gesine	16	14	45.6	9.5	4.3	1906	Manitowoc, Wis.
32	215402	LHPN	Ga. s.	[10] Gier-Ho	16	12	43.0	10.5	5.5	1911	Tom's River, N. J.
33	220407		Ga. s.	Gilfan	18	8	44.2	13.0	6.9	1920	Wiscasset, Me.
34	223088	MFDW	Ol. s.	Gilnockie	71	54	88.7	16.0	6.5	1923	Stamford, Conn.
35	221794		Ga. s.	Gipsy Girl	40	34	57.0	17.0	8.6	1921	Los Angeles, Calif.
36	223061		Ga. s.	[11] Gitana	39	33	63.2	13.0	6.0	1923	Lynn, Mass.
37	221080		Ga. s.	Gladiator	26	17	48.8	13.0	6.8	1921	Wilmington, Calif.
38	86296	KMBS	Ga. s.	Glendoveer	42	38	62.2	17.6	6.8	1894	Tottenville, N. Y.
39	220026	LWNH	Ga. s.	Gloria	26	22	52.3	11.6	6.0	1920	Seattle, Wash.
40	218307		Ga. s.	Glorybe	10	8	34.2	9.8	4.8	1914	do.
41	208011		Ga. s.	[12] Golden Days	79	71	69.8	18.5	5.2	1910	Camden, N. J.
42	223007		Ga. s.	[13] Gomol II	32	24	53.0	13.0	5.7	1923	Bay City, Mich.
43	222692	MDVR	Ol. s.	GOODWILL ⊙	312	138	138.4	30.1	16.1	1922	Wilmington, Del.
44	220646		Ga. s.	[14] Goodwill, jr	22	17	53.9	11.0	4.9	1920	Milwaukee, Wis.
45	223806		Ga. s.	Goose	19	13	44.0	13.7	5.1	1924	Boston, Mass.
46	211483		Ga. s.	Gosee	22	15	43.5	11.0	7.7	1913	Quincy, Ill.
47	223998		Ga. s.	Gosling	49	33	68.8	14.0	6.5	1924	Seattle, Wash.
48	216526		Ga. s.	Grace C	7	6	28.6	8.6	4.6	1918	do.
49	205113		Ga. s.	[15] Grace G	22	19	55.0	11.0	5.4	1908	New York, N. Y.
50	223899		Ga. s.	Grace S	7	18	57.8	11.5	5.9	1924	do.
51	206575		Ga. s.	[16] Gracemere	52	39	74.5	14.0	6.8	1909	Port Jefferson, N. Y.
52	211848		Ga. s.	Granada II	36	28	70.8	12.4	5.8	1912	East Port Chester, Conn.
53	211775		Ga. s.	Granada III	40	27	57.0	16.1	5.7	1913	New York, N. Y.
54	207485		Ga. s.	[17] Grayling	16	14	49.6	10.4	5.0	1909	Nyack, N. Y.
55	222915		Ga. s.	Grayling	21	14	60.4	10.8	5.3	1907	Detroit, Mich.
56	203159		Ga. s.	[15] Grayling III	44	30	94.0	10.6	5.6	1906	do.
57	222785		Ga. s.	Green Wing	13	11	37.2	9.2	4.8	1923	Seattle, Wash.
58	223037		Ga. s.	[19] Greensboro	24	11	48.2	16.5	3.9	1917	Camden, N. J.
59	205416		Ga. s.	[20] Grey Goose	19	13	54.5	12.7	7.8	1908	Stamford, Conn.
60	216121		Ga. s.	[21] Grey Goose	25	17	60.0	11.2	5.8	1918	New York, N. Y.
61	218289		Ga. s.	Grey Hound	21	14	56.6	10.5	5.0	1916	do.
62	221611	MDFG	El. s.	GUINEVERE ⊙	508	345	171.2	32.5	18.7	1921	Neponset, Mass.
63	223590		Ga. s.	Gulfco	8	5	29.0	9.9	5.8	1924	Beaumont, Tex.
64	212690		Ga. s.	Gussum	19	18	38.4	14.5	4.2	1914	Patchogue, N. Y.
65	204195		Ga. s.	Gwendolyn II	17	15	40.7	13.7	6.8	1907	Georgetown, Wash.
66	86526		Ga. s.	Gypsy	33	31	51.0	15.1	4.7	1900	Atlantic City, N. J.
67	218543	LSBQ	Ga. s.	Gypsy	28	19	63.6	11.3	5.0	1919	Bristol, R. I.
68	221683	MDJN	Ga. s.	Gypsy	57	33	70.8	16.0	7.7	1921	Los Angeles, Calif.

[1] Formerly ga. y. {a Karl / b Murlba.
[2] Formerly ga. s. Margaret.
[3] Formerly ga. y. Glorlana.
[4] Formerly ga. y. Josephine II.
[5] Formerly ga. y. Raduga.
[6] Formerly {a Schooner Brynlys. / b Half Moon.
[7] Formerly British ga. y. Gazeka.
[8] Formerly ga. y. Halcyon.
[9] Formerly ga. y. {a Queen II. / b Roamer. / c Germemar II.
[10] Formerly ga. y. Marge.
[11] Formerly ga. y. Romany.
[12] Formerly ga. y. Cocopimelo.

Line No.	Crew	Horsepower	Name of owner	Home port	Address of owner
1	2	75	Clarkson Coal & Dock Co. (Del.)	St. Paul, Minn.	1310 Merchant National Bank Building.
2	3	50	W. J. Sommers	New York, N. Y.	Long Island City, N. Y.
3	3	320	G. H. Wood	Detroit, Mich.	Monroe, Mich.
4	3	65	Daniel Tatum	New York, N. Y.	42 Leonard Street.
5	2	45	Charles E. Carpenter	Philadelphia, Pa.	240 West Somerset Street.
6	2	40	D. W. Kimberly	Des Moines, Iowa	Davenport, Iowa.
7	1	140	Hart L. Weaver	San Francisco, Calif.	1355 Van Ness Avenue.
8	1	14	Myron R. Durham	New Haven, Conn.	33 Olive Street.
9	1	30	Louis H. Lothridge	Tampa, Fla.	Box 150.
10	1	700	Walter P. Chrysler	New York, N. Y.	347 Madison Avenue.
11	1	30	Fred G. Clarke	Seattle, Wash.	1115 Alaska Building.
12	9	100	Frederick H. Rawson	Chicago, Ill.	7 South Dearborn Street.
13	1	235	W. G. Bovee	Seattle, Wash.	1521 Seventh Avenue.
14	5	340	Northway Securities Co. (Calif.)	Los Angeles, Calif.	1237 Pacific Mutual Building.
15	1	300	Owen P. Churchill	do	2201 Figueroa Street.
16	1	50	Joseph Brokeley	Philadelphia, Pa.	Freehold, N. J.
17	1	40	Augustus Smith	New York, N. Y.	Bayonne, N. J.
18	3	50	F. C. White	do	11 Moore Street.
19	2	37	William Richmond	do	Spring Lake, N. J.
20	2	40	James H. Crary	do	Flushing, N. Y
21	3	20	Arnold S. Kirkeby	Chicago, Ill.	105 South La Salle Street.
22	3	12	Colin O. Radford & Co. (Wash.)	Seattle, Wash.	National Bank of Commerce Building.
23	1	16	W. S. DePierris	do	515 Hoge Building.
24	1	50	Frederic R. Kellogg	New York, N. Y.	120 Broadway.
25	3	16	William D. Turner	Boston, Mass.	87 Milk Street.
26	1	70	H. L. Hall	Chicago, Ill.	
27	1	40	A. C. Burton	Houston, Tex.	1119 Lovett Boulevard.
28	2	100	Newton H. Neustadter	San Francisco, Calif.	62 First Street.
29	5	80	Bernard Block	Philadelphia, Pa.	Twelfth and Market Streets.
30	1	25	Norman Johnson	New York, N. Y.	38 East Seventieth Street.
31	2	30	John A. Schuette	Milwaukee, Wis.	Manitowoc, Wis.
32	1	40	Edward Moorey	Port Huron, Mich.	St. Clair, Mich.
33	1	16	Gilbert D. Maxwell	New Bedford, Mass.	South Dartmouth, Mass.
34	5	240	G. Prescott Knight	Providence, R. I.	West Warwick, R. I.
35	2	100	Charles F. Turner	Los Angeles, Calif.	1602 Van Ness Avenue.
36	3	300	E. A. Taft	Boston, Mass.	1 Federal Street.
37	1	50	Zane Grey	Los Angeles, Calif.	Altadena, Calif.
38	3	72	E. Laurence Dinning, jr.	Baltimore, Md.	211 Chamber of Commerce.
39	1	100	C. W. Stimson	Seattle, Wash.	1202 Boyleton Avenue.
40	1	16	V. W. Voorhees	do	2109 Thirty-first Avenue S.
41	4	50	James Elverson	Philadelphia, Pa.	1109 Market Street.
42	1	94	G. Lawrence Hill	New York, N. Y.	Kingspoint, N. Y.
43	25	180	Keith Spalding	Chicago, Ill.	Spalding Building.
44	3	300	do	do	Do.
45	2	90	Richard De B. Boardman	Boston, Mass.	Court Street.
46	1	40	Henry R. MacLeod	New Orleans, La.	8004 Elm Street.
47	2	330	Samuel K. Rindge	Los Angeles, Calif.	814 Trust and Savings Building.
48	1	14	C. A. Wheeler	Seattle, Wash.	910½ Third Avenue.
49	2	150	Michael Cloe	New York, N. Y.	15 Whitehall Street.
50	2	360	R. C. Reynolds	Albany, N. Y.	Troy, N. Y.
51	1	200	Henry K. Browning	New York, N. Y.	Cooper Square.
52	3	50	Mike Hogg	Houston, Tex.	401 Louisiana Street.
53	2	30	F. A. Poor	Chicago, Ill.	1310 Railway Exchange.
54	1	25	Theodore Cooke, jr.	Baltimore, Md.	Pikesville, Md.
55	3	260	Artemas Ward	New York, N. Y.	6 East Seventy-eighth Street.
56	3	135	Fabian Randel	Miami, Fla.	23 Northeast First Street.
57	1	60	L. N. Hanford	Seattle, Wash.	1103 Summit Avenue.
58	2	40	Highlanders Club	Beaufort, N. C.	Greensboro, N. C.
59	2	25	Charles A. Falvey	Boston, Mass.	411 Beacon Street.
60	2	300	Maybelle G. McBeath	do	889 Boylston Street.
61	2	400	Edsel B. Ford	Detroit, Mich.	7930 East Jefferson Street.
62	25	550	Edgar Palmer	New York, N. Y.	17 Cedar Street.
63	1	30	Walter Brauer	Port Arthur, Tex.	Beaumont, Tex.
64	2	52	Edwin Thorne	New York, N. Y.	Babylon, N. Y.
65	1	12	F. C. Hellenthal	Seattle, Wash.	6020 Rainier Avenue.
66	1	40	Frank L. Southern	Philadelphia, Pa.	Atlantic City, N. J.
67	2	260	Robert F. Herrick	Boston, Mass.	84 State Street.
68	5	125	Hal E. Roach Studios	Los Angeles, Calif.	Culver City, Calif.

[13] Formerly ga. y. Skylark II.
[14] Formerly ga. y. Goodwill.
[15] Formerly ga. y. (a) Dida. (b) Mary.
[16] Formerly ga. y. (a) Mahary. (b) Eagle. (c) U. S. S. P. 145.
[17] Formerly ga. y. Graham.
[18] Formerly st. y. (a) Hornet. (b) Viking.
[19] Formerly ga. y. Slyeditha.
[20] Formerly ga. y. Valeda.
[21] Formerly ga. s. (a) U. S. Shipping Control No. 1. (b) Hawke.

Line No.	Official No.	Signal letters	Rig	Name of yacht	Tonnage		Register dimensions			When built	Where built
					Gross	Net	Length	Breadth	Depth		
				MOTOR YACHTS— Continued			*Feet*	*Feet*	*Feet*		
1	218217		Ga. s.	Gypsy III	19	17	43.3	10.9	5.5	1910	Taunton, Mass.
2	222395		Ga. s.	[1] H. A. T.	48	44	64.7	13.2	5.8	1922	Madisonville, La.
3	96383		Ga. s.	M. H. Lindsay	17	10	36.7	14.5	6.2	1897	Chelsea, Mass.
4	215432	LHQC	Ga. s.	[2] Haida	64	37	85.2	20.4	9.2	1917	East Boothbay, Me.
5	201000		Ga. s.	Halcyon	17	17	42.0	13.8	5.0	1904	do.
6	209835	LCJP	Ga. s.	Half Moon	18	18	40.0	11.0	5.8	1911	East Greenwich, R. I.
7	120928		Ga. s.	[3] Hals Holme	23	20	52.6	16.3	3.9	1893	Pocomoke City, Md.
8	224810		Ol. s.	Harlequin	18	15	45.0	13.6	6.2	1925	Bristol, R. I.
9	214454		Ga. s.	Harmar	51	35	59.2	16.0	6.0	1916	New York, N. Y.
10	215176	LHGP	Ga. s.	Harmony	28	15	64.1	11.4	4.9	1916	Port Clinton, Ohio.
11	219058	LTGN	Ga. s.	Harmony	149	90	90.3	21.0	7.9	1919	Fort Myers, Fla.
12	96183		Ga. s.	Harpoon	28	26	52.1	16.3	7.5	1891	Salem, Mass.
13	220427	MBFK	Ga. s.	Harpoon	28	23	60.0	11.2	5.8	1917	Bristol, R. I.
14	222106	MDPC	Ga. s.	Harpoon II	38	26	66.0	12.5	5.7	1922	Noponset, Mass.
15	213047		Ga. s.	[4] Harriet	16	16	39.5	14.6	4.7	1905	Toms River, N. J.
16	223855		Ga. s.	Hassee	33	28	57.0	17.3	5.7	1924	Pocomoke City, Md.
17	223107		Ga. s.	Hathor	32	25	58.0	14.5	9.2	1923	Boston, Mass.
18	224303		Ga. s.	† Hawaii	102	35	105.0	15.0	8.8	1919	Mare Island, Calif.
19	215677		Ga. s.	Hazel	25	21	51.1	12.9	5.5	1915	New Brunswick, N. J.
20	208242		Ga. s.	Hazel 3	18	14	41.6	12.0	5.0	1910	Saunderstown, R. I.
21	223881		Ga. s.	[5] Hazetma II	50	33	51.7	15.8	5.2	1924	Biddeford, Me.
22	224278		Ga. s.	Heather II	19	17	50.0	13.8	4.7	1915	Cambridge, Md.
23	209462	LCGM	Ga. s.	[6] Helasa	81	55	91.0	16.0	7.8	1911	Baltimore, Md.
24	221416		Ga. s.	[7] Helen II	25	13	48.9	11.2	5.5	1921	Chicago, Ill.
25	222504		Ga. s.	Helen E.	16	12	34.7	10.4	5.4	1922	East Seattle, Wash.
26	209987	LCKP	Ga. s.	Helen M.	31	22	58.6	11.9	5.6	1912	Boston, Mass.
27	223086		Ga. s.	Helen Mc.	15	7	52.0	11.5	5.0	1923	Los Angeles, Calif.
28	220308		Ga. s.	Helen Irene	27	18	50.2	11.6	5.6	1920	Seattle, Wash.
29	219475	LVHK	Ga. s.	Helen Louise	33	28	47.5	14.0	6.7	1920	Camden, N. J.
30	217735		Ga. s.	Helena II	19	18	46.9	12.1	5.2	1907	Warren, R. I.
31	211223		Ga. s.	Helene	17	11	49.2	10.9	4.7	1913	Annapolis, Md.
32	221411	MCWG	Ga. s.	Helianthus	37	30	6 .0	13.0	7.0	1921	Bristol, R. I.
33	224823		Ga. s.	Helmar	15	13	38.3	9.9	4.6	1925	Seattle, Wash.
34	210420		Ga. s.	Henrietta	25	17	55.2	14.0	7.2	1912	do.
35	201899		Ol. s.	[8] Heodel	36	24	67.4	12.2	6.2	1905	Bayonne, N. J.
36	223850		Ga. s.	Hermina	31	21	62.5	12.0	5.9	1924	Seattle, Wash.
37	221830	MDHR	Ga. s.	Herreshoff	48	32	79.0	12.8	7.3	1917	Bristol, R. I.
38	224288		Ga. s.	HERSELF	88	30	92.7	15.0	6.8	1924	Bay City, Mich.
39	202916	KVGP	Ga. s.	[9] Hesper	39	32	60.0	14.2	5.8	1906	Long Island City, N. Y.
40	209058		Ga. s.	[10] Hiawatha	35	26	64.9	14.4	8.4	1910	Charlotte, N. Y.
41	224155		Ga. s.	Hiawatha	65	44	82.0	14.5	7.0	1924	New York, N. Y.
42	215874	LJMF	Ga. s.	Hibiscus	157	141	93.6	20.4	8.6	1917	Holly Hill, Fla.
43	96247	KLWF	Ga. s.	Hirondelle	35	26	74.9	13.6	7.0	1893	Nyack, N. Y.
44	223828		Ga. s.	[11] Hoop-La	80	73	104.4	15.0	8.1	1917	Greenport, N. Y.
45	220616		Ga. s.	Hooshme	7	6	32.6	10.0	3.7	1916	Everett, Wash.
46	220913		Ga. s.	Hoosier VI	22	15	50.3	12.3	6.0	1920	Boston, Mass.
47	213905	LFST	Ga. s.	[12] Hopestill	95	78	90.7	16.3	8.5	1916	New York, N. Y.
48	212213		Ga. s.	Hoqua	35	24	69.7	13.2	6.3	1914	do.
49	207564		Ga. s.	Hornet II	50	34	99.0	11.0	6.6	1910	Detroit, Mich.
50	217783		Ga. s.	Hourless	42	15	80.0	16.0	6.0	1918	Algonac, Mich.
51	207342		Ga. s.	Hudie	20	13	52.3	11.2	6.4	1910	Houston, Tex.
52	224567		Ol. s.	[13] Huntress	78	39	104.4	14.5	8.5	1917	Mare Island, Calif.
53	220617		Ga. s.	Huson	15	10	41.3	11.5	5.6	1920	Seattle, Wash.
54	201239		Ga. s.	Hutoka	19	16	43.4	14.3	5.6	1904	East Braintree, Mass.
55	213176		Ga. s.	Hyac	48	29	64.2	14.4	7.7	1915	Chicago, Ill.
56	210832	LCRQ	Ga. s.	Ibis	64	43	66.0	16.7	8.1	1912	Camden, N. J.
57	210239		Ga. s.	Ida May	79	50	96.0	16.8	8.2	1904	Bayonne, N. J.
58	204061	KWBT	Ga. s.	Idaho	22	18	56.5	12.0	5.0	1907	Marblehead, Mass.
59	202901	KVHC	Ga. s.	[14] Idalia ⊙	34	31	59.4	16.0	8.3	1906	Boston, Mass.
60	205114		Ga. s.	Idalis	40	32	67.7	14.2	6.7	1908	New York, N. Y.
61	216606		Ga. s.	[15] Idle Hour	41	30	50.8	17.2	4.2	1919	Miami, Fla.
62	222188	MDPG	Ol. s.	Idle Hour	17	12	40.4	11.1	4.9	1922	Tacoma, Wash.
63	92039		Ga. s.	[15] Idler	21	19	44.0	14.4	6.0	1888	Fort Howard, Wis.
64	216072		Ga. s.	Idler	19	16	44.8	13.3	5.0	1914	South Brooklyn, N. Y.
65	221830		Ga. s.	Idler	102	69	88.3	16.0	8.0	1925	New York, N. Y.
66	218016		Ga. s.	[17] Idletime II	34	23	59.5	13.1	4.8	1919	Port Clinton, Ohio.
67	210483		Ga. s.	[18] Idlewild	64	54	71.4	17.0	6.1	1912	New York, N. Y.
68	208897	LCBJ	Ga. s.	[19] Iiah	97	79	83.3	17.1	9.8	1911	Camden, N. J.
69	202223		Ga. s.	Ilse III	22	15	59.2	12.4	5.0	1905	Baltimore, Md.

[1] Formerly ga. y. Jetta.
[2] Formerly ga. y. Elise 2d.
[3] Formerly ga. y. Fred Jones.
[4] Formerly ga. y. Ellen III.
[5] Formerly ga. y. Mischief.
[6] Formerly ga. y. {a Tuna. b Ranora.
[7] Formerly ga. s. Victory.
[8] Formerly ga. y. Enaj.
[9] Formerly ga. y. Owyhee.
[10] Formerly ga. y. Kee Lox III.
[11] Formerly U. S. Navy S. C. 244.
[12] Formerly {a ga. y. Hopestill. b U. S. Navy ga. s. Hopestill.
[13] Formerly U. S. Navy S. C. 284.
† Lost before documentation.

Line No.	Crew	Horsepower	Name of owner	Home port	Address of owner
1	1	40	Clarence K. Michaels	New York, N. Y.	484 Tenth Street (B.).
2	3	125	Henry A. Testard	New Orleans, La.	353 Baronne Street.
3	3	30	James A. Ross	Boston, Mass.	201 Devonshire Street.
4	4	75	Max C. Fleischmann	Los Angeles, Calif.	Santa Barbara, Calif.
5	2	12	George L. De Blois	Boston, Mass.	Pemberton Square.
6	1	150	Joseph Willson	Grand Haven, Mich.	Grand Rapids, Mich.
7	2	16	Edward B. Eisenbrandt	Baltimore, Md.	111 North Charles Street.
8	1	65	George B. Knowles	New Bedford, Mass.	Kilburn Mills, Mass.
9	3	50	Archibald McNeil	Bridgeport, Conn.	
10	3	350	Samuel H. Gillespie	New York N. Y.	6 Fletcher Street.
11	5	200	Erie Basin Towing & Hoisting Co. (N. Y.)	do	25 Broadway.
12	3	60	John Mitchel	do	25 First Place (B.).
13	2	400	Thomas Parsons	Rochester, N. Y.	974 East Avenue.
14	2	20	Paul C. Nicholson	Providence, R. I.	288 Blackstone Boulevard.
15	1	15	Charles D. White	Philadelphia, Pa.	Atlantic City, N. J.
16	4	60	James K. Clarke	do	Ardmore, Pa.
17	4	45	Sydney A. Beggs	Salem, Mass.	Marblehead, Mass.
18	1	36	F. R. Benedict	Honolulu, Hawaii	Wahiawa, Oahu, Hawaii.
19	2	45	Robin Beach	New York, N. Y.	Baldwin, N. Y.
20	1	60	Frederic A. Gee	Fall River, Mass.	661 High Street.
21	2	50	Isaac H. Blanchard	New York, N. Y.	Southampton, N. Y.
22	2	25	C. W. Thorn	Philadelphia, Pa.	Ridgley Park, Pa.
23	7	200	John W. Sanders	Houston, Tex.	Hermann Building.
24	2	30	W. D. Willett	Chicago, Ill.	228 East Grand Avenue.
25	1	20	Elizabeth Riddle	Seattle, Wash.	1137 Northlake Avenue.
26	1	80	W. S. Eaton	New York, N. Y.	Sag Harbor, N. Y.
27	3	75	S. T. Allen	Los Angeles, Calif.	333 Hellman Building.
28	1	40	George Matzen	Seattle, Wash.	320 Kinnear Place.
29	2	37	Vincent B. Hubbell	New York, N. Y.	20 West Fortieth Street.
30	2	32	John Milnes	do	Port Richmond, N. Y.
31	2	32	Joseph J. Hall	Baltimore, Md.	3607 Windsor Mill Road.
32	1	37	G. G. Peters	Boston, Mass.	101 Milk Street.
33	1	60	E. M. Harrington	Seattle, Wash.	3033 West Laurelhurst Drive.
34	2	40	L. C. Torrance, jr.	Los Angeles, Calif.	614 South Hope Street.
35	4	80	E. I. du Pont de Nemours & Co. (Del.)	Wilmington, Del.	Tenth and Market Streets.
36	2	600	Bert Jilg	Seattle, Wash.	1519 First Avenue.
37	4	600	Silas H. Smith	Perth Amboy, N. J.	South River, N. J.
38	6	200	Theodore F. McManus	Detroit, Mich.	82 Hancock Avenue E.
39	4	100	E. Hume Talbert	Washington, D. C.	14 West Kirk Street.
40	3	100	Gifford B. Crary	Rochester, N. Y.	Binghamton, N. Y.
41	4	600	J. B. Ford	Detroit, Mich.	1622 Ford Boulevard.
42	6	100	Mary A. Van Beuren	Newport, R. I.	Middletown, R. I.
43	6	40	George E. Pierce	Buffalo, N. Y.	Chamber of Commerce.
44	2	60	Richard W. Searle	Boston, Mass.	419 Summer Street.
45	1	12	Stephen H. Green	Seattle, Wash.	911 Federal Avenue.
46	3	450	H. R. Duckwall	Miami, Fla.	Miami Beach, Fla.
47	2	140	Baldwin M. Baldwin	Los Angeles, Calif.	Santa Anita, Calif.
48	4	220	Albert Schubach	Seattle, Wash.	911 Securities Building.
49	3	250	John S. Huggerty	Detroit, Mich.	1815 Dime Bank Building.
50	2	125	William L. Meffert	New York, N. Y.	165 Broadway.
51	1	40	Ben Taub	Houston Tex.	909 Franklin Avenue.
52	2	160	Howard R. Frank	Los Angeles, Calif.	Santa Ana, Calif.
53	1	30	J. Park Dougall	do	947 Gramercy Drive.
54	2	16	George B. Drake	New York, N. Y.	Flushing, N. Y.
55	2	70	Charles Goryell	Port Huron, Mich.	Bay City, Mich.
56	3	60	William F. Chrystie	New York, N. Y.	Hastings-on-Hudson, N. Y.
57	6	500	Arthur Hatch	Ogdensburg, N. Y.	Waddington, N. Y.
58	2	25	W. W. Vensel	Pittsburgh, Pa.	5519 Forbes Street.
59	5	100	Painless Parker	San Francisco, Calif.	15 Stockton Street.
60	2	50	Clarence A. Brown	New York, N. Y.	250 West Fifty-seventh Street.
61	2	30	W. S. M. Mead	do	1819 Broadway.
62	2	36	D. MacD. Jones	Los Angeles, Calif.	1620 West Pico Street.
63	3	40	H. G. Burkhausen	Milwaukee, Wis.	Green Bay, Wis.
64	1	35	Clarence L. Beardsley	New Haven, Conn.	271 Orange Street.
65	5	600	George M. Brown	Bridgeport, Conn.	Greenwich, Conn.
66	2	45	E. S. Wittnobel	New York, N. Y.	New Rochelle, N. Y.
67	2	90	J. Herbert Ware, sr.	do	61 Broadway.
68	5	120	John D. Little	Tampa, Fla.	Atlanta, Ga.
69	2	110	F. T. Lerch	Baltimore, Md.	Dayton, Va.

[14] Formerly ga. y. Shiyessa.
[15] Formerly ga. y. Ginger.
[16] Formerly ga. y. Merlin.
[17] Formerly ga. y. Whitecap.
[18] Formerly ga. y. (a Maris. b Owaissa. c Navajo IV.)
[19] Formerly ga. y. (a Edna III. b Zianetta. c Bolo. d Penguin. e Palmetto.)

Line No.	Official No.	Signal letters	Rig	Name of yacht	Tonnage		Register dimensions			When built	Where built
					Gross	Net	Length	Breadth	Depth		
				MOTOR YACHTS— Continued			*Feet*	*Feet*	*Feet*		
1	216676		Ga. s.	Illys	17	11	49.0	10.6	5.2	1918	Watervliet, N. Y.
2	203054		Ga. s.	[1] Imatra	32	22	66.3	12.3	5.4	1906	Baltimore, Md.
3	215324		Ga. s.	Imova	22	15	52.8	11.5	5.1	1917	Boston, Mass.
4	221118		Ga. s.	Imp	8	8	32.0	10.3	4.3	1906	Tacoma, Wash.
5	150817	KPDB	Ga. s.	[2] Inanda	32	29	64.5	14.4	13.9	1899	Bristol, R. I.
6	224112	MFPV	Ga. s.	[3] Inanda II	48	36	75.4	16.8	11.0	1924	East Boothbay, Me.
7	206193		Ga. s.	[4] Inca II	59	40	111.0	12.0	6.9	1909	New York, N. Y.
8	211435	LFQQ	Ga. s.	Indian	92	62	92.5	16.3	7.7	1913	do.
9	100716		Ga. s.	Indra	23	23	72.0	15.0	8.0	1900	South Boston, Mass.
10	224835	MFSV	Ga. s.	Inishowen	40	27	62.5	13.0	6.5	1925	Bremen, Germany
11	206318	LBDF	Ga. s.	Insep	26	20	58.2	12.4	5.4	1909	Greenport, N. Y.
12	206191		Ga. s.	[5] Inspector	46	31	79.8	13.7	6.9	1909	New York, N. Y.
13	224599		Ga. s.	Intrepid	7	6	29.5	9.1	4.8	1906	Vancouver, British Columbia.
14	223448		Ga. s.	Intrepid III	30	20	56.5	13.2	5.5	1923	City Island, N. Y.
15	202306	KVBF	Ol. s.	[6] INVADER	155	141	112.7	25.6	13.5	1905	Boston, Mass.
16	207866		Ga. s.	Iola	22	18	60.0	10.5	5.8	1910	Charlotte, N. Y.
17	205329		Ga. s.	[7] Iolanthe	18	15	54.4	1.0	4.6	1908	New York, N. Y.
18	222678	MDVQ	Ga. s.	Ion	19	13	46.5	14.0	5.4	1915	East Greenwich, R. I.
19	214112		Ga. s.	[8] Ione	28	19	58.1	12.8	5.8	1916	Wiscasset, Me.
20	219668		Ga. s.	[9] Iota	20	13	52.3	11.2	5.3	1920	New York, N. Y.
21	216694		Ga. s.	Iowan	18	16	35.6	12.4	3.7	1917	New Orleans, La.
22	221801		Ga. s.	Iris	21	14	42.0	15.3	4.4	1905	Tarrytown, N. Y.
23	224541	MFRT	Ga. s.	Irwin	157	136	90.0	19.1	10.2	1925	Port Clinton, Ohio.
24	221264		Ga. s.	Irwin IV	73	64	69.5	17.0	5.9	1921	New York, N. Y.
25	207549	LDJT	Ga. s.	[10] Isabella	31	18	64.5	13.2	6.0	1910	Boothbay, Me.
26	207400	LBMF	Ga. s.	Isabella II	29	26	52.8	12.2	5.3	1910	New York, N. Y.
27	223291		Ol. s.	Isabella II	49	25	65.6	15.3	6.8	1923	Salisbury, Md.
28	161769	KMRS	Ga. s.	[11] Isis	17	17	43.5	12.3	7.5	1896	South Boston, Mass.
29	214340		Ga.s.	Islander	25	23	48.0	12.0	5.5	1916	East Greenwich, R. I.
30	120625	KDFJ	Ga.s.	[12] Isolde	29	28	47.5	16.8	6.5	1885	Thomaston, Me.
31	205881		Ga.s.	Itasca	43	34	68.0	15.6	8.8	1908	Stamford, Conn.
32	209134		Ga.s.	Itasca	18	12	38.2	12.0	4.4	1910	St. Paul, Minn.
33	207352		Ga.s.	[13] J. J. Kohout	24	19	48.9	15.9	4.8	1907	Brooklyn, N. Y.
34	209006		Ol.s.	Jack	31	22	47.2	10.0	2.3	1911	St. Francis, Ark.
35	218495		Ga.s.	[14] Jaeljo	19	13	50.6	10.7	4.7	1906	Muskegon, Mich.
36	218262		Ga.s.	[15] Jai Lai	19	16	51.0	10.7	5.2	1919	New York, N. Y.
37	220882		Ga.s.	[16] Jane	99	77	80.4	17.9	9.2	1920	Camden, N. J.
38	214601	LGNR	Ga.s.	Jane VI	63	43	67.5	17.3	8.2	1916	do.
39	220228	LWSQ	Ga.s.	[17] Jane C	48	29	73.0	14.1	6.6	1920	Neponset, Mass.
40	224380	MFRB	Ol. s.	JANEY III	190	129	110.3	21.5	10.4	1924	Morris Heights, N. Y.
41	204120		Ga.s.	[18] Javelin	57	47	81.5	14.5	6.6	1907	Port Jefferson, N. Y.
42	211300		Ga.s.	Jean	19	13	43.8	11.0	4.7	1913	Red Bank, N. J.
43	224754		Ga.s.	Jean II	43	29	63.5	13.0	6.8	1925	Morris Heights, N. Y.
44	202447		Ga.s.	Jean and Virginia	30	13	60.0	12.6	5.5	1904	New York, N. Y.
45	218252		Ga.s.	[19] Jeanne	46	24	62.0	15.4	5.3	1919	Chicago, Ill.
46	213412	LFMR	Ga. s.	Jeannette	30	24	62.0	15.5	9.3	1915	East Boothbay, Me.
47	220090		Ga.s.	[20] Jem	21	14	58.2	9.5	5.6	1920	New York, N. Y.
48	205115	KWPH	Ga.s.	JEMIMA F. III	149	133	98.8	21.0	8.1	1908	do.
49	215926		Ga.s.	Jennie	18	11	57.0	8.9	5.5	1904	New Orleans, La.
50	224667		Ol. s.	Jesimar	71	48	76.4	15.6	9.7	1925	Seattle, Wash.
51	224338	MFQT	Ga.s.	Jessie Fay ⊙	172	142	96.7	20.3	10.5	1924	Miami, Fla.
52	224091	MFPS	Ga.s.	Joann	19	15	46.8	13.3	6.1	1924	Lynn, Mass.
53	215351		Ga.s.	[21] Jodie M	18	12	49.5	12.2	4.5	1917	Los Angeles, Calif.
54	77349		Ga.s.	[22] Joe	16	14	44.0	16.0	2.8	1897	Atlantic, N. C.
55	222214		Ga.s.	[23] John M	24	19	57.5	12.2	4.9	1909	Morgans Point, Tex.
56	212764		Ga.s.	Jo-Lo	16	11	49.6	11.7	4.3	1914	Port Clinton, Ohio.
57	223811		Ga.s.	Jonbob	19	13	41.0	13.2	5.1	1924	Galilee, N. J.
58	209141		Ga.s.	[24] Jos. A. Magnus	16	14	37.5	10.5	4.6	1910	Port Clinton, Ohio.
59	210493		Ga.s.	[25] Josephine	20	16	40.5	12.0	5.0	1912	Port Republic, N. J.
60	214002	LFVW	Ga.s.	Josephine	34	23	52.8	13.5	5.4	1916	New York, N. Y.
61	214837	LGSW	Ga.s.	Josephine	32	25	70.9	12.6	5.6	1905	New Orleans, La.
62	207714	LBPJ	Ga.s.	Josephine II	20	18	44.6	14.0	3.8	1910	Toms River, N. J.
63	214157		Ga.s.	[26] Josephine II	20	13	47.6	12.0	4.8	1916	Port Clinton, Ohio.
64	210215		Ga.s.	Josephine H. II	36	24	51.3	13.0	6.0	1912	Detroit, Mich.
65	202797		Ga.s.	[27] Julina	41	17	69.7	13.2	6.7	1903	South Boston, Mass.
66	222380		Ga.s.	June	17	11	48.7	11.5	5.3	1909	Cleveland, Ohio.

[1] Formerly ga. y. (a Alcora. b Jonetta. c Lunetta.)
[2] Formerly ga. y. Petrel.
[3] Formerly ga. y. Philosopher.
[4] Formerly ga. y. (a Whirlwind. b U. S. Navy Whirlwind.)
[5] Formerly ga. y. (a Inspector. b Cruiser.)
[6] Formerly ga. y. (a Invader. b Nancy Lee.)
[7] Formerly ga. y. (a Dell. b Jendors.)
[8] Formerly ga. y. Topaz VI.
[9] Formerly ga. y. Lone Star.
[10] Formerly ga. y. (a Friendship IX. b Nandoma.)
[11] Formerly ga. y. (a Vidofner. b Isis. c Tarolinta. d Rebecca.)

Line No.	Crew	Horsepower	Name of owner	Home port	Address of owner
1	2	450	Anthony Denapolis	New Orleans, La	1000 Common Street.
2	3	40	Arthur Pryor	Washington, D. C	921 Fifteenth Street NW.
3	2	130	Louisa C. Endicott	Boston, Mass	Dedham, Mass.
4	2	10	F. E. White	Seattle, Wash	1521 Thirty-fourth Avenue.
5	2	25	Allen L. Lindley	New York, N. Y	52 Broadway.
6	5	150	do	do	Do.
7	7	525	Edgar F. Luckenbach	do	44 Whitehall Street.
8	4	120	James E. Whitin	Boston, Mass	North Uxbridge, Mass.
9	3	40	Edward Lovering	Fall River, Mass	Taunton, Mass.
10	2	330	Joseph E. Doherty	Boston, Mass	605 Atlantic Avenue.
11	2	125	William Cooper Proctor	Cincinnati, Ohio	Gwynne Building.
12	3	200	State of New York	Albany, N. Y	53 Lancaster Street.
13	1	7	Hartley Mathis	Seattle, Wash	2008 Minor Avenue.
14	3	250	Warren Somers	Philadelphia, Pa	Atlantic City, N. J.
15	17	100	Don Lee (Calif.)	San Francisco, Calif	1000 Van Ness Avenue.
16	2	37	W. B. Gillican	New Orleans, La	809 Canal Bank Building.
17	3	50	Annie C. Knight	Philadelphia, Pa	1605 Chestnut Street.
18	1	45	Lee Hendrik Baekeland	New York, N. Y	Yonkers, N. Y.
19	1	70	Myer Rosenbush	Baltimore, Md	1303 American Building.
20	1	400	Howard L. Ingersoll	Bridgeport, Conn	Stamford, Conn.
21	2	50	Markam D. Kestamer	New Orleans, La	611 United Trust Building.
22	1	32	H. L. Belcher	Miami, Fla	1217 North Bayshore Drive.
23	8	160	Julius Heilner	New York, N. Y	67 Fifth Avenue.
24	4	100	E. E. Plumly	Houston, Tex	Beaumont Tex.
25	2	60	Arthur C. Wells	Milwaukee, Wis	Menominee, Mich.
26	1	30	Arthur J. McWatters	New York, N. Y	Freeport, N. Y.
27	4	160	Harrison N. Diesel	Philadelphia, Pa	5039 Springfield Avenue.
28	2	16	Coleman Tousey	Boston, Mass	100 Boyleston Street.
29	1	65	Edward S. Wilkinson	do	North Adams, Mass.
30	2	10	William T. Shanley	Baltimore, Md	1232 Washington Boulevard.
31	3	50	Henry Henke	Houston, Tex	
32	1	12	Raymond C. Turk	Jacksonville, Fla	602 Consolidated Building.
33	2	60	Matthew A. Roth	Philadelphia, Pa	545 Olney Avenue.
34	2	15	P. L. Brent	Memphis, Tenn	1389 East Agnes Place.
35	1	48	J. J. Scannell	Newark, N. J	Paterson, N. J.
36	2	75	A. L. Kirby	New Orlean, La	7260 Ponchartrain Boulevard.
37	6	285	S. A. Lynch	Miami, Fla	Box 7.
38	4	110	A. W. Brown	do	Stuart, Fla.
39	2	200	Frank E. Campbell	New York, N. Y	1970 Broadway.
40	8	400	Walter O. Briggs	Detroit, Mich	700 Boston Boulevard.
41	4	90	Fred W. Warner	do	625 Block Building.
42	1	37	Augustus M. Minton	Perth Amboy, N. J	Fairhaven, N. J.
43	2	360	J. S. Caldwell	Rochester, N. Y	Syracuse, N. Y.
44	2	24	Virginia Corporation (S. C.)	Charleston, S. C	56 Broad Street.
45	3	50	Charles M. Eaton	Miami, Fla	144 Northeast Second Avenue.
46	5	30	Chester M. Curry	New York, N. Y	30 East Forty-second Street.
47	2	400	Jeremiah Milbank	do	40 Wall Street.
48	4	250	LeGrand S. DeGraff	Buffalo, N. Y	North Tonawanda, N. Y.
49	1	400	W. A. Bland	Miami, Fla	Fort Lauderdale, Fla.
50	2	110	J. F. Ives	Seattle, Wash	Vernon and Shilshole Streets.
51	11	400	Hollywood Boat & Transportation Co. (Fla.)	Miami, Fla	325 Northeast South River Drive.
52	2	50	Waldo H. Brown	Provincetown, Mass	Harwich, Mass.
53	3	65	B. H. Mason	Los Angeles, Calif	712 North Robinson Street.
54	2	30	Fred Ingraham	New York, N. Y	Hampstead, N. Y.
55	2	60	Sam Streetman	Houston, Tex	Union National Bank Building.
56	2	36	William A. Bonnell	New York, N. Y	192 Chambers Street.
57	1	80	Henry E. Butler	Perth Amboy, N. J	Seabright, N. J.
58	1	40	Joseph G. Magnus	Grand Haven, Mich	Oden, Mich.
59	1	15	Charles Walbar	Philadelphia, Pa	Essington, Pa.
60	2	65	Anton Hulman	Evansville, Ind	Terre Haute, Ind.
61	2	85	N. D. West	New Orleans, La	Clarksdale, Miss.
62	2	90	Harrison W. Howell	Wilmington, Del	824 Washington Street.
63	1	45	Harry T. Smith	Chicago, Ill	224 South Franklin Street.
64	2	54	Joseph E. Oberfelder	do	110 South Dearborn Street.
65	3	132	E. M. Skeehan	New York, N. Y	41 East Forty-second Street.
66	2	35	A. H. Titus	do	New Rochelle, N. Y.

[12] Formerly ga. y. Flossie.
[13] Formerly ga. y. S. W. McKeever.
[14] Formerly ga. y. Welcome.
[15] Formerly ga. y. Florence J.
[16] Formerly ga. y. Luneta.
[17] Formerly ga. y. Mary Ann.
[18] Formerly ga. s. Jessamine.
[19] Formerly ga. y. Marguerite III.
[20] Formerly ga. y. {a Skipaki. b Whim.
[21] Formerly {a ga. y. Olga D. b Mexican ga. y. Marie E.
[22] Formerly ga. y. {a Joe. b Venets.
[23] Formerly ga. y. Flora Mac.
[24] Formerly ga. y. John H. Ryan.
[25] Formerly ga. y. {a Mulford. b Anna H.
[26] Formerly ga. y. Francis A. IV.
[27] Formerly ga. y. Stave Island.

Line No.	Official No.	Signal letters	Rig	Name of yacht	Tonnage		Register dimensions			When built	Where built
					Gross	Net	Length	Breadth	Depth		
				MOTOR YACHTS—Continued			*Feet*	*Feet*	*Feet*		
1	206306	LBST	Ga.s.	[1] JUNIATA	142	96	126.0	17.1	8.4	1910	New York, N. Y.
2	213430		Ga.s.	Junior	18	18	41.0	1315	4.5	1915	Baldwin, N. Y.
3	141642	KPTV	Ol. s.	[2] Kalmiloa	720	509	170.0	36.8	12.2	1900	Alameda, Calif.
4	211342		Ga.s.	Kalevala	19	18	47.5	11.5	5.1	1911	Minneapolis, Minn.
5	206848		Ga.s.	Kalmia	63	32	72.0	14.0	7.0	1909	Boston, Mass.
6	211488		Ga.s.	Kaloiah	39	26	70.0	13.2	5.8	1913	New York, N. Y.
7	219538		Ga.s.	[3] Kuma	27	18	62.0	12.5	5.0	1919	Milwaukee, Wis.
8	206263		Ga.s.	Kanawha	37	25	65.1	13.9	5.7	1909	Bath, Me.
9	214079	LGBK	Ga.s.	[4] Karibou ⊙	41	36	54.2	15.6	5.7	1916	Miami, Fla.
10	211611		Ga.s.	Karlidra	28	26	50.0	11.8	5.5	1913	Muskegon, Mich.
11	221355	MOVF	Ga.s.	[5] Katahdin	40	25	64.0	12.5	3.8	1921	Stamford, Conn.
12	219926	LWJK	Ga.s.	Katedna	22	19	51.5	14.2	6.8	1920	Seattle, Wash.
13	224480		Ga.s.	Kathay	24	16	45.6	11.3	5.8	1925	Houghton, Wash.
14	221404		Ga.s.	Katherine	28	14	52.6	12.4	5.7	1921	Wiscasset, Me.
15	222862		Ol. s.	[6] KATHERINE	18	14	47.3	9.3	4.2	1922	Cobeneck, Germany
16	207409		Ga.s.	Kathleen	23	15	56.0	11.0	5.0	1909	Muskegon, Mich.
17	209950		Ga.s.	Kathmar	16	10	41.6	10.5	4.5	1912	Chicago, Ill.
18	223093	MFGB	Ga.s.	Kathmar III	18	14	50.2	9.7	4.6	1923	Stamford, Conn.
19	218479		Ga.s.	[7] Kathryn	47	39	71.4	13.5	6.3	1919	New York, N. Y.
20	220188		Ga.s.	[8] Kathryn F	17	11	47.4	11.2	5.0	1908	Bayonne, N. J.
21	206946		Ol. s.	[9] Katinka	37	23	70.5	12.0	6.0	1909	Alameda, Calif.
22	211417		Ga.s.	Katrina	32	26	59.3	11.7	6.5	1913	Boston, Mass.
23	203202	KVMB	Ga.s.	Katrina II	24	16	55.5	11.2	5.0	1906	Bayonne, N. J.
24	222178		Ga.s.	Kawartha	18	12	45.4	11.4	5.6	1922	New York, N. Y.
25	218520		Ga.s.	Kayak	15	12	36.1	10.6	3.8	1919	Tacoma, Wash.
26	218938		Ga.s.	Kay Dee	8	6	33.7	9.2	4.1	1919	Seattle, Wash.
27	224742		Ga.s.	Kee-Lox IV	78	46	76.9	17.1	9.0	1925	Rochester, N. Y.
28	161207	KRQL	Ga.s.	Keewaydin	16	14	44.2	11.0	4.2	1902	Glenwood, N. Y.
29	207761		Ga.s.	[10] Keewaydin	23	16	51.8	11.0	5.1	1910	South Boston, Mass.
30	204388	KWGL	Ga.s.	Kemah	68	50	72.0	20.0	6.0	1907	West Haven, Conn.
31	207587	LBNP	Ga. s.	[11] Kemah	79	54	84.0	18.0	8.7	1910	Camden, N. J.
32	223963	MFPD	Ga. s.	Kensington	25	17	54.8	11.1	5.5	1924	Salisbury, Md.
33	221398	MOVT	Ga. s.	Kex	32	28	57.6	11.2	5.9	1921	East Boston, Mass.
34	224373		Ga. s.	[12] Kilkare	11	10	33.4	8.4	4.9	1917	Portsmouth, N. H.
35	209524		Ga. s.	Killarney	32	30	54.0	13.0	5.2	1910	West Bay City, Mich.
36	213438		Ga. s.	Kingfisher	27	24	43.4	14.5	5.3	1909	Brooklyn, N. Y.
37	219426	LVFK	Ga. s.	Kingfisher	81	67	75.8	17.5	8.4	1920	Camden, N. J.
38	201130		Ga. s.	Kipling	16	10	58.5	8.6	4.9	1904	Seattle, Wash.
39	224433		Ga. s.	Kittie B	21	14	49.7	11.6	5.8	1925	Long Beach, Calif.
40	93301		Ga. s.	[13] Kitty Anne	19	15	49.0	11.0	5.2	1902	Port Jefferson, N. Y.
41	220870		Ga. s.	Klahance	53	36	75.0	13.4	6.7	1920	New York, N. Y.
42	213811		Ga. s.	Knapp Island	22	12	43.4	12.3	4.2	1915	....do....
43	216536		Ga. s.	Kohala	44	30	70.0	12.5	6.0	1918	Trenton, Mich.
44	220509		Ga. s.	Kooyong	49	29	76.0	11.8	7.1	1918	Bristol, R. I.
45	161188		Ga. s.	Kraken	22	18	47.5	14.9	6.5	1896	Fairhaven, Mass.
46	204234	KWFJ	Ga. s.	Kwasind	33	28	57.5	12.5	5.2	1900	Philadelphia, Pa.
47	222855		Ga. s.	La Dicha	17	11	48.2	10.0	5.1	1923	New York, N. Y.
48	221736		Ga. s.	La Jota ⊙	26	15	52.2	12.5	5.7	1921	Los Angeles, Calif.
49	203191		Ga. s.	[14] La Mascotte IV	62	47	111.0	13.5	6.6	1906	New York, N. Y.
50	215181	LHGS	Ga. s.	La Mer	40	20	66.7	12.2	6.8	1917	Boston, Mass.
51	222228	MDQJ	Ga. s.	Ladona	61	52	70.7	20.4	10.4	1922	East Boothbay, Me.
52	201948		Ga. s.	[15] Ladrone	19	14	44.8	12.4	5.3	1905	Bristol, R. I.
53	211930		Ga. s.	[16] Lady Alden	31	27	49.0	15.1	4.8	1914	Key West, Fla.
54	206990	LBHJ	Ga. s.	[17] Lady Bertha	48	32	77.1	14.0	6.3	1909	Bayonne, N. J.
55	207719		Ga. s.	[18] Lady Evelyn	19	17	45.0	10.2	5.4	1910	New York, N. Y.
56	214681		Ga. s.	Lady Fish	81	64	61.3	20.0	6.8	1916	Marco, Fla.
57	220488		Ga. s.	Lady Helen	23	16	48.3	11.6	5.3	1920	Watervliet, N. Y.
58	223753		Ga. s.	Lady Helen	20	18	44.1	15.2	4.8	1924	Dorchester, N. J.
59	219020		Ga. s.	Lady Jane	17	16	43.6	10.0	3.9	1907	Oshkosh, Wis.
60	213229		Ga. s.	[19] Lady Mae	18	15	39.1	11.2	5.2	1915	Seattle, Wash.
61	206209		Ga. s.	Lady May	20	14	40.0	11.0	4.2	1909	Everett, Wash.
62	218824		Ga. s.	Lady Peggy	21	14	49.3	12.5	4.2	1907	Baltimore, Md.
63	223281		Ga. s.	L'Aiglon	33	22	63.5	12.5	5.3	1923	City Island, N. Y.
64	209514	LOGW	Ga. s.	Lanai	76	51	71.5	16.7	8.1	1912	Camden, N. J.
65	141714		Ga. s.	Lantana	16	11	42.5	13.6	4.7	1900	New York, N. Y.
66	213666		Ga. s.	L'Apache	38	33	71.8	11.9	5.7	1915	....do....
67	81760		Ga. s.	[20] Lap Wing	18	12	43.4	11.6	4.5	1901	Beverly, Mass.
68	224020		Ga. s.	Lapwing	41	28	68.0	13.6	6.3	1924	Hemelingen, Germany
69	127535		Ga. s.	[21] Larooco	78	74	61.2	22.3	5.1	1901	Clinton, Conn.

[1] Formerly ga. y. Josephine.
[2] Formerly ga. s. Luzon.
[3] Formerly ga. y. Emma Belle III.
[4] Formerly ga. y. {a Evelyn. b Ruby.
[5] Formerly ga. y. {a Dayse. b Snow Goose.
[6] Formerly Elvira.
[7] Formerly ga. y. Georgena II.
[8] Formerly ga. y. Wisteria.
[9] Formerly ga. y. {a Bonnie Doon. b Padariva.
[10] Formerly ga. y. Honey Boy.
[11] Formerly ga. y. Dielta.
[12] Formerly U. S. Navy ga. s. 3435.

Line No.	Crew	Horsepower	Name of owner	Home port	Address of owner
1	11	600	Uzal H. McCarter	New York, N. Y.	Rumson, N. J.
2	1	18	Helens E. Cutler	Boston, Mass.	Brookline, Mass.
3	20	220	Medford R. Kellum	Honolulu, Hawaii	Kahala, Hawaii
4	2	38	Harry J. Thompson	New York, N. Y.	29 Broadway.
5	3	250	M. S. Bentham	do	1564 Broadway.
6	3	120	Richard K. Le Blond	Cincinnati, Ohio	Madison Road and Vista Avenue.
7	4	300	William Gammell, jr	Providence, R. I.	50 South Main Street.
8	4	70	Almon E. Whittemore	Boston, Mass.	Winthrop, Mass.
9	2	33	Augusta Lyon	New York, N. Y.	7 Wall Street.
10	2	45	Charles A. Roxborough	Detroit, Mich.	551 King Avenue.
11	4	400	Henry Ivan Stengel	New York, N. Y.	1881 Broadway.
12	2	30	Otto G. Wildey	Los Angeles, Calif.	903 North Mariposa Street.
13	1	35	Richard W. Weston	do	Santa Barbara, Calif.
14	3	125	Henry R. Dalton	New Bedford, Mass.	Pocasset, Mass.
15	1	35	John C. Burton	Los Angeles, Calif.	620 South Flower Street.
16	3	45	L. F. R. Bellows	Detroit, Mich.	340 Cherry Street.
17	2	35	Sidney B. MacLeod	Chicago, Ill.	3012 East Ninety-second Street.
18	2	45	Robert T. Fowler	New York, N. Y.	Mount Vernon, N. Y
19	3	400	Julius M. Goldenberg	Baltimore, Md.	Esplanado Apartments.
20	1	35	John E. Fite	Philadelphia, Pa.	Alleghany Avenue.
21	2	60	F. S. Albertson	Los Angeles, Calif.	1540 Figueroa Street.
22	2	120	P. A. Geier	Cleveland, Ohio	540 East One hundred and fifth Street.
23	1	60	John McHugh	New York, N. Y.	Englewood, N. J.
24	2	60	Clarence L. Thompson	do	Port Washington, N. Y.
25	1	30	L. T. Buhtz	Seattle, Wash.	4106 Stone Way.
26	1	12	Q. H. Williams	do	609 West Fortieth Street.
27	4	200	Winfield P. Pembroke	Rochester, N. Y.	155 Dartmouth Street.
28	2	37	Joseph O. Whittemore	New York, N. Y.	Bayonne, N. J.
29	2	30	Frank S. Baker	Tacoma, Wash.	6620 North Eighth Street.
30	4	28	T. H. Newman	Miami, Fla.	324 Southwest Sixteenth Avenue.
31	6	125	Hiram W. Johnson, jr	San Francisco, Calif.	Mills Building.
32	2	600	George S. Cox	Philadelphia, Pa.	Cambria and Ormes Streets.
33	2	85	P. K. Hexter	New York, N. Y.	Mamaroneck, N. Y.
34	2	35	Carl C. Marts	Seattle, Wash.	84 Jackson Street.
35	2	30	William Miles	Detroit, Mich.	Helen Hotel.
36	2	75	Clyde C. Balston	New York, N. Y.	Edgewater, N. J.
37	6	72	E. L. King	St. Paul, Minn.	Winona, Minn.
38	1	40	J. K. Parker	Seattle, Wash.	3002 Fuhrman Avenue.
39	2	150	J. W. Elliott	San Diego, Calif.	Point Loma, Calif.
40	1	40	John W. Yule	New York, N. Y.	Paterson, N. J.
41	6	400	L. M. Wainwright	do	50 Church Street.
42	2	85	Egbert H. Gold	Chicago, Ill.	1454 Railway Exchange Building.
43	3	400	Arthur H. Buhl	Detroit, Mich.	1116 Iroquois Street.
44	2	360	W. E. S. Dyer	Philadelphia, Pa.	1510 Title Building.
45	1	20	John E. Zimmerman	do	611 Chestnut Street.
46	2	50	William S. Grant, jr	Ellsworth, Me.	Northeast Harbor, Me.
47	2	150	Herbert G. Wylie	Los Angeles, Calif.	Santa Barbara, Calif.
48	1	95	V. W. Wilson	do	2301 East Vernon Street.
49	5	125	William Farnum	New York, N. Y.	2 Rector Street.
50	4	400	Willard E. Ferguson	do	290 Broadway.
51	3	96	Homer Loring	Boston, Mass.	468 Commonwealth Avenue.
52	3	7	Theodore E. Ferris	New York, N. Y.	30 Church Street.
53	2	40	Frank E. Welles	Pensacola, Fla.	Palafox Street Wharf.
54	3	80	Bertha L. Coles	Philadelphia, Pa.	2103 Walnut Street.
55	1	30	Willard B. Cook	New York, N. Y.	33 West Forth-second Street.
56	2	50	Thad M. Williams	Tampa, Fla.	Fort Myers, Fla.
57	1	250	H. Arthur Rust	Tacoma, Wash.	521 North Yakima Avenue.
58	1	35	George Spaulding	Philadelphia, Pa.	Wildwood, N. J.
59	2	20	J. A. Barry	Milwaukee, Wis.	1224 First National Bank Building.
60	2	65	Karl Brehme	San Francisco, Calif.	Hobart Building.
61	1	40	W. S. Dulmage	Seattle, Wash.	925 East Pike Street.
62	2	65	William H. Teas	Annapolis, Md.	Motor Route A.
63	3	450	Edward B. Robinette	Philadelphia, Pa.	Chestnut Hill, Pa.
64	3	50	Harriet E. James	Miami, Fla.	Cocoanut Grove, Fla.
65	1	18	William Horn	New York, N. Y.	Stapleton, N. Y.
66	4	250	Carl G. Fisher	Miami, Fla.	Miami Beach, Fla.
67	2	25	Philip Livingston	Ellsworth, Me.	Bar Harbor, Me.
68	4	250	Joseph E. Doherty	Boston, Mass.	10 Hight Street.
69	1	50	Franklin D. Roosevelt	New York, N. Y.	Hyde Park, N. Y.

[13] Formerly ga. y. Momoweta.
[14] Formerly ga. y. La Mascotte III.
[15] Formerly ga. y. Suzetta III.
[16] Formerly ga. s. Ora.
[17] Formerly ga. y. {a Igloo. b Edwina.
[18] Formerly ga. y. {a Audwin. b Irene.
[9] Formerly ga. y. {a Harriet II. b Sueja. c Griffnip.
[20] Formerly ga. y. Winona.
[21] Formerly ga. y. {a Chetolah. b Roamer.

Line No.	Official No.	Signal letters	Rig	Name of yacht	Tonnage		Register dimensions			When built	Where built
					Gross	Net	Length	Breadth	Depth		
				MOTOR YACHTS— Continued			*Feet*	*Feet*	*Feet*		
1	21[illegible]003	LDJC	Ga. s.	[1] Laurel	19	18	45.3	10.9	4.1	1913	Marblehead, Mass.
2	141813		Ga. s.	Lavinan	32	22	66.1	13.0	5.4	1902	Essington, Pa.
3	222335	MDRH	Ga. s.	Lazy Lady	39	24	66.3	13.2	6.3	1922	Camden, N. J.
4	223115		Ga. s.	Le Bobbette	44	36	58.1	14.3	6.5	1923	Port Clinton, Ohio.
5	222913		Ga. s.	Le Moine	19	13	49.1	10.6	4.8	1923	Quincy, Mass.
6	212736		Ga. s.	[2] Leda	21	14	58.7	11.6	4.6	1911	East Portchester, Conn.
7	223875		Ga. s.	Leda	19	13	40.0	10.7	5.5	1924	Lynn, Mass.
8	209418		Ga. s.	Leila	27	21	52.4	14.2	7.2	1911	Stamford, Conn.
9	214544		Ga. s.	Leisure	17	12	43.2	12.4	5.0	1911	Camden, N. J.
10	219427	LVFM	Ga. s.	Lena II	81	67	75.8	17.5	8.4	1919	do.
11	210819	LCRP	Ga. s	Lenore	24	16	50.0	14.7	4.8	1912	Miami, Fla.
12	215177		Ga. s.	Lenore	27	18	64.8	10.6	4.3	1916	Port Clinton, Ohio.
13	15346	KDWR	Ga. s.	[3] Leona	20	19	46.0	15.3	4.8	1867	Newport, R. I.
14	215231	LHJS	Ga. s.	Leonie	164	111	100.0	20.7	9.8	1917	Camden, N. J.
15	205148		Ga. s.	Lethe	18	15	55.3	10.0	4.7	1908	New York, N. Y.
16	213778	MFNP	Ga. s.	[4] Letsgo	51	46	60.0	15.8	5.2	1915	do.
17	208641		Ga. s.	Lexington II	31	21	59.0	11.7	6.8	1911	do.
18	222356		Ga. s.	[5] Lezah	29	20	60.7	11.0	6.4	1902	South Boston, Mass.
19	218306		Ga. s.	Liberty	20	17	47.7	12.7	4.8	1913	Babylon, N. Y.
20	208284	LBSN	Ga. s.	[6] Lidwina III	27	18	77.1	10.1	5.0	1911	New York, N. Y.
21	218398		Ga. s.	Lillian B	17	14	43.0	11.2	4.9	1913	Elizabeth, N. J.
22	202815		Ga. s.	[7] Lillian L	29	25	63.5	10.8	5.1	1906	Bascom, Ohio.
23	213484	LFMJ	Ga. s.	Lismore	27	23	43.9	10.3	6.3	1915	Brooklyn, N. Y.
24	216075		Ga. s.	Little Viking	20	14	54.6	10.4	5.2	1917	New York, N. Y.
25	224244		Ga. s.	Llewellyn	19	10	42.9	13.0	3.3	1924	Barataria, La.
26	223202	MFGN	Ga. s.	Llewelyn	24	19	46.4	12.8	5.7	1923	Winthrop, Mass.
27	219193	LTPB	Ga. s.	Loafalong	33	28	47.5	14.0	6.7	1919	Camden, N. J.
28	141435		Ga. s.	Lodona	25	20	48.0	14.8	6.7	1896	Port Jefferson, N. Y.
29	209046	LCDH	Ga. s.	Lodona	91	61	71.2	18.5	8.4	1911	Camden, N. J.
30	218670		Ga. s.	Loiterer	17	13	40.2	13.4	4.6	1910	Morgan City, La.
31	224637		Ol. s.	Loleta	87	25	57.5	12.2	6.8	1925	Baltimore, Md.
32	141871		Ga. s.	Loon	24	15	52.0	14.0	7.5	1903	North Haven, Me.
33	141785		Ga. s.	Loreta	16	11	50.0	11.0	4.0	1902	New York, N. Y.
34	213623	LFPC	Ga. s.	Lorowa	19	17	37.0	13.3	4.6	1914	Camden, N. J.
35	209319		Ga. s.	[8] Lorraine	23	19	51.6	11.0	4.9	1911	New York, N. Y.
36	221682		Ga. s.	Los Amigos	11	7	32.1	12.1	4.8	1905	Oakland, Calif.
37	223146		Ga. s.	Lotawana	41	28	62.9	12.5	6.4	1922	Fairhaven, Mass.
38	210008		Ga. s.	Lotowana II	25	22	54.9	13.0	4.9	1912	Nyack, N. Y.
39	222665	MDVN	Ga. s.	[9] Lotte II	23	16	53.5	9.9	5.1	1912	Zenthen, Germany.
40	206231	LBCM	Ga. s.	Lotus	130	88	85.0	18.3	4.2	1909	Seattle, Wash.
41	220390		Ga. s.	[10] Lotus	16	8	41.8	12.9	5.2	1917	Rocky River, Ohio.
42	141265		Ol. s.	Louise ⊙	49	24	91.7	14.0	8.1	1893	Bristol, R. I.
43	212492		Ga. s.	Louise	22	19	51.8	11.4	4.5	1908	Long Island City, N. Y.
44	205384		Ga. s.	[11] Louise B	25	19	50.6	11.4	4.6	1908	Michigan City, Ind.
45	141276		Ga. s.	Loyal	45	28	68.1	19.2	7.6	1893	Brooklyn, N. Y.
46	205853		Ga. s.	[12] Luanna	17	11	38.6	14.2	5.2	1908	Bristol, R. I.
47	223950		Ga. s.	Luanne II	18	12	46.2	11.6	4.4	1924	Port Clinton, Ohio.
48	140703		Ga. s.	Lucile	19	13	64.0	9.2	4.9	1884	Bristol, R. I.
49	203413		Ga. s.	Lucile B	16	13	54.8	10.0	4.3	1906	New York, N. Y.
50	207540	LBNH	Ga. s.	Lucinda II	44	30	74.5	14.0	6.3	1910	Philadelphia, Pa.
51	210504		Ga. s.	Lunetta	9	7	32.7	10.0	3.4	1909	Detroit, Mich.
52	222908		Ga. s.	[13] Lura M. II	32	22	60.2	12.0	6.4	1923	New York, N. Y.
53	209065	LCDP	Ga. s.	[14] Luvina	51	35	75.8	13.8	6.3	1911	Bayonne, N. J.
54	215101		Ga. s.	Lynx II	28	22	55.8	11.2	5.9	1917	Bristol, R. I.
55	219691		Ga. s.	Lyra	28	15	63.1	12.8	5.9	1915	San Francisco, Calif.
56	221667		Ga. s.	Mabel B	18	15	37.6	16.7	4.5	1884	do.
57	223725		Ga. s.	Maberhex	41	27	61.8	13.4	6.3	1924	New York, N. Y.
58	221627		Ga. s.	Madge	18	16	44.2	11.4	4.5	1909	Essex, Conn.
59	214225	LGFC	Ga. s.	Magistrate	44	40	59.3	15.9	7.9	1916	Bristol, R. I.
60	207683	LBPC	Ga. s.	Magnet	76	52	95.3	14.9	7.5	1910	Bayonne, N. J.
61	207423	LBMJ	Ga. s.	[15] Mahana	26	24	55.4	13.4	5.6	1910	Nyack, N. Y.
62	207596		Ga. s.	Mahapa II	58	43	80.5	13.9	7.9	1910	Port Clinton, Ohio.
63	207255		Ga. s.	[16] Mahelaudor	38	21	53.0	15.3	3.9	1910	Marco, Fla.
64	223886		Ga. s.	[17] Maidlo	18	15	41.7	10.7	4.1	1914	Norfolk, Va.
65	211133		Ga. s.	[18] Maid Marian	30	20	57.7	13.2	6.7	1911	Port Clinton, Ohio.
66	215313		Ga. s.	Maiko	18	13	42.4	12.0	5.5	1917	Boston, Mass.
67	224157		Ga. s.	Maintenon	19	13	44.2	10.5	5.3	1924	Morris Heights, N. Y.
68	224079		Ga. s.	Malabar VI	16	12	43.9	12.0	6.7	1925	East Boothbay, Me.
69	224582	MFRW	Ga. s.	Malda	18	12	48.5	10.5	5.2	1925	City Island, N. Y.
70	216931		Ga. s.	Mallard	16	14	41.5	9.1	4.0	1914	Grafton, Ill.

[1] Formerly ga. y. Brightwood.
[2] Formerly ga. y. (a) Kathmar II. (b) Elmarlu II. (c) Carol.
[3] Formerly schooner Louisa.
[4] Formerly ga. y. Tanguingui.
[5] Formerly ga. y. Gilnockie.
[6] Formerly ga. y. Speejacks.
[7] Formerly ga. y. Onward.
[8] Formerly ga. y. Louisa.

Line No.	Crew	Horsepower	Name of owner	Home port	Address of owner
1	1	60	Sylvester J. Kraus	New York, N. Y	535 West One hundred and thirty-third Street.
2	1	40	Stephen W. Milligan	do	Harrison, N. J.
3	3	600	Robert Wolstenholme	Philadelphia, Pa	Ritz Carlton.
4	3	120	Mark R. Hanna	Detroit, Mich	2205 Longfellow Avenue.
5	2	300	William H. Coverdale	New York, N. Y	66 Broadway.
6	3	65	Stephen H. Mason	do	218 West Fiftieth Street.
7	1	65	E. P. Gerhardt	Boston, Mass	Roslindale, Mass.
8	3	50	Dawn-Gerow Co. (Fla.)	Tampa, Fla	St. Petersburg, Fla.
9	2	32	William Scheer	New York, N. Y	7 West Forty-fifth Street.
10	6	150	Tillinghast L. Huston	do	30 East Forty-second Street.
11	2	36	Gustavus E. Strom	Miami, Fla	Box 1034, Palm Beach, Fla.
12	2	400	Sewell L. Avery	Chicago, Ill	Evanston, Ill.
13	2	28	John Dorn	Baltimore, Md	Locust Point, Md.
14	8	300	Murray Guggenheim	New York, N. Y	120 Broadway.
15	1	30	Nino Sabbatino	do	281 Union Street (B.).
16	4	60	W. McMaster Mills	do	Sixtieth Street and Fifth Avenue.
17	4	60	R. M. Hollingshead	Philadelphia, Pa	Camden, N. J.
18	2	200	Edward M. Walsh	New York, N. Y	372 Hamilton Avenue (B.).
19	1	40	William C. Poertner	do	Bayside, N. Y.
20	3	300	S. B. Eagan	Buffalo, N. Y	71 Chapin Parkway.
21	3	30	William H. Hayen	Newark, N. J	Rahway, N. J.
22	2	30	Louis Leavitt	New York, N. Y	456 Driggs Avenue (B.).
23	2	25	Harold T. Pulsifer	do	381 Fourth Avenue.
24	2	300	George F. Baker, jr	do	2 Wall Street.
25	3	36	R. M. Van Wart	New Orleans, La	450 Audubon Street.
26	1	90	F. W. Merrick	Boston, Mass	Dorchester, Mass.
27	2	38	J. R. Wetherspoon	Philadelphia, Pa	6710 Anderson Street.
28	3	50	Frederick Ludwig	New York, N. Y	Port Washington, N. Y.
29	3	100	J. Smylie Harkness	Philadelphia, Pa	Rydal, Pa.
30	3	30	Loiterer Co. (La.)	New Orleans, La	304 Citizens Bank Building.
31	2	200	Carlton M. Slagle	Cambridge, Md	Boulevard.
32	2	37	Charles R. Pritchard	Salem, Mass	Lynn, Mass.
33	1	35	Dr. Watson L. Savage	New York, N. Y	Marmaroneck, N. Y.
34	1	20	Henry Harrison Lewis	Washington, D. C	Wilkins Building.
35	2	50	J. E. Packer	New York, N. Y	Hohokus, N. J.
36	2	12	Jacob Z. Goldberg	San Francisco, Calif	Mills Building.
37	4	600	H. H. Rogers	New York, N. Y	61 Broadway.
38	2	75	A. E. Bendelari	Chicago, Ill	3100 Sheridan Road.
39	2	35	Joseph A. Shay	New York, N. Y	12 East Eighty-sixth Street.
40	3	80	Maurice McMicken	Seattle, Wash	Colman Building.
41	1	35	Martha Thomas Comstock	Rochester, N. Y	Newark, N. J.
42	4	140	E. D. Burge	Los Angeles, Calif	Santa Ana, Calif.
43	3	50	R. F. Jacobus	New York, N. Y	Ridgefield, N. J.
44	1	50	Harry K. White	Tampa, Fla	6204 River Terrace.
45	6	40	K. F. Johnson	New York, N. Y	2280 Lyon Avenue.
46	2	40	Harvey D. Cowes	Albany, N. Y	Troy, N. Y.
47	1	200	Fred A. Mabett	Rochester, N. Y	167 Court Street.
48	2	36	William Jay Schieffelin	New York, N. Y	5 East Sixty-sixth Street.
49	2	40	Lucile C. Bonert	do	Sayville, N. Y.
50	4	75	Jo. G. Roberts	Philadelphia, Pa	1235 North Broad Street.
51	2	25	Carl W. Trautman	Grand Haven, Mich	Grand Rapids, Mich.
52	3	300	August Heckscher	New York, N. Y	Great Neck, N. Y.
53	2	100	Wilson P. Foss	do	Nyack, N. Y.
54	5	350	William L. Miller	Bridgeport, Conn	8 Fairfield Avenue.
55	3	150	Carl A. Henry	San Francisco, Calif	405 Sansome Street.
56	1	20	W. R. Severance	Los Angeles, Calif	806 West Adams Street.
57	4	180	Alexander Reid	New York, N. Y	1575 Sedgwick Avenue.
58	1	30	Eugene T. Lucas	Philadelphia, Pa	5044 Spruce Street.
59	3	80	Harold S. Vanderbilt	New York, N. Y	466 Lexington Avenue.
60	5	400	Charles T. Aldrich	Providence, R. I	230 Hope Street.
61	1	35	Kenneth E. Mendel	New York, N. Y	Grand Central Terminal.
62	2	150	Henry A. Morse	Boston, Mass	201 Devonshire Street.
63	3	70	H. S. Mills	Miami, Fla	Miami Beach, Fla.
64	1	40	J. W. Power	Seattle, Wash	4700 Sixth Avenue NE.
65	3	40	C. C. Winningham	Detroit, Mich	230 General Motors Building.
66	1	35	William Bross Lloyd	Chicago, Ill	830 Sheridan Road.
67	2	300	Harold S. Vanderbilt	New York, N. Y	466 Lexington Avenue.
68	1	20	John G. Alden	Newport, R. I	Sakomet, R. I.
69	2	180	Marie K. D'Ambrogie	New York, N. Y	New Rochelle, N. Y.
70	1	30	W. L. Baggerman	St. Louis, Mo	

[9] Formerly German ga. y. Lotte II.
[10] Formerly ga. y. Miss Gloucester.
[11] Formerly ga. y. Lucille.
[12] Formerly ga. y. Au Revoir.
[13] Formerly ga. y. Margaret F
[14] Formerly ga. y. Bettina III
[15] Formerly ga. y. Kelpie II.
[16] Formerly ga. y. Kennesaw.
[17] Formerly U. S. Navy ga. s. 2594.
[18] Formerly ga. y. Leonor II.

Line No.	Official No.	Signal letters	Rig	Name of yacht	Tonnage		Register dimensions			When built	Where built
					Gross	Net	Length	Breadth	Depth		
				MOTOR YACHTS—Continued			*Feet*	*Feet*	*Feet*		
1	223305		Ol. s.	Mamie O	228	130	115.0	20.0	11.2	1923	Detroit, Mich.
2	214261	LGDN	Ga. s.	Mammy	30	22	52.4	18.8	3.5	1916	Washington, N. C.
3	223900		Ga. s.	Manana	30	17	56.3	15.6	7.2	1924	South Portland, Me.
4	220702	MBQW	Ga. s.	[1] Manchonoch	88	60	104.3	14.9	8.3	1918	Mariners Harbor, N.Y.
5	212355		Ga. s.	Mangosteen	20	11	64.5	8.9	4.9	1914	Boston, Mass.
6	210497		Ga. s.	Manito II	23	19	52.1	12.8	5.6	1912	Nyack, N. Y.
7	220591		Ga. s.	Manitou	30	18	60.5	10.9	3.8	1920	Bay City, Mich.
8	209854		Ga. s.	Mapuna	17	12	46.0	11.5	5.6	1912	Los Angeles, Calif.
9	205357		Ga. s.	[2] Maquoit	16	15	43.4	11.2	4.4	1908	Muskegon, Mich.
10	213497	LFMN	Ga. s.	Maraval	60	47	81.0	15.4	6.6	1915	Port Jefferson, N. Y.
11	211742		Ol. s.	[3] Marcheta	116	78	102.1	18.0	10.2	1913	Port Clinton, Ohio.
12	93083	KRDV	Ga. s.	Marchioness	31	27	54.0	15.6	6.0	1900	Bristol, R. I.
13	215102		Ga. s.	[4] Marcy	10	8	34.2	9.3	4.6	1917	Seattle, Wash.
14	207285	LBJV	Ga. s.	[5] Marelman	77	41	94.4	15.0	7.7	1910	Boston, Mass.
15	222094	MDNV	Ga. s.	Margaret	24	16	45.1	11.4	5.3	1922	Tacoma, Wash.
16	222201	MDQT	Ga. s.	[6] Margaret	58	48	59.5	16.6	7.3	1922	Camden, N. J.
17	224000		Ga. s.	Margaret	23	10	45.0	12.5	4.3	1924	Bay Port, Mich.
18	224296		Ga. s.	Margaret	23	15	48.0	12.2	4.2	1924	Pittsburgh, Pa.
19	222134		Ga. s.	Margaret II	53	36	66.7	15.0	6.7	1922	New York, N. Y.
20	209169		Ga. s.	[7] Margaret 2nd	21	19	40.8	14.4	4.4	1907	Bay Head, N. J.
21	224755		Ga. s.	Margaret F. II	44	30	68.4	12.5	6.8	1925	New York, N. Y.
22	210327		Ga. s.	Margaret M	20	13	43.6	11.0	4.4	1909	Port Clinton, Ohio.
23	215572	LHTK	Ga. s.	[8] Margaret O	24	22	49.5	11.8	7.6	1915	Weymouth, Nova Scotia
24	224726		Ga. s.	Margaret Mary	20	14	50.5	12.0	7.5	1925	Bath, Me.
25	224173		Ga. s.	Marge	31	21	60.9	11.5	6.8	1924	City Island, N. Y.
26	223077		Ga. s.	[9] Margo	30	13	53.2	13.1	3.9	1923	Bay City, Mich.
27	92052		Ga. s.	Marguerite	18	12	47.5	10.5	5.0	1899	Baltimore, Md.
28	222227		Ga. s.	Marguerite	20	14	44.0	11.3	5.7	1922	Salem, N. J.
29	206483		Ga. s.	Mariada	24	14	61.0	13.6	5.2	1909	Bridgeton, N. J.
30	92711		Ga. s.	Marie	37	25	63.0	14.2	5.4	1896	Middletown, Conn.
31	220157		Ga. s.	Marie B. II	19	10	47.8	11.2	5.6	1910	Wareham, Mass.
32	214009	LFWD	Ga. s.	MARIETTE	128	123	97.6	23.7	16.2	1916	Bristol, R. I.
33	222034	MDVF	Ga. s.	Mariette (composite)	128	87	84.9	20.4	10.0	1922	do
34	212510	LDNJ	Ga. s.	Marilda	58	45	79.0	16.1	6.4	1914	Greenport, N. Y.
35	221544		Ga. s.	Marilene II	19	13	43.0	12.0	5.4	1915	Norwalk, Conn.
36	221291		Ga. s.	[10] Mariner	57	34	83.1	14.2	6.6	1920	Neponset, Mass.
37	222503		Ga. s.	Mariner	94	44	93.0	23.8	11.0	1922	Essex, Mass.
38	222005		Ol. s.	[11] Marionetta	80	54	104.3	14.9	8.3	1917	Neponset, Mass.
39	218540		Ga. s.	[12] Marionette	22	13	53.9	11.7	5.0	1919	Boston, Mass.
40	223476	MFHW	Ga. s.	Mariposa	83	70	73.2	17.1	8.1	1923	Camden, N. J.
41	223960	MFPC	Ga. s.	Mariska	59	51	62.2	16.5	7.3	1924	do
42	207773		Ga. s.	Marjorie E	18	13	44.9	10.4	5.0	1910	Atlantic City, N. J.
43	212511	LDNK	Ga. s.	Marold	35	24	97.0	12.5	4.5	1914	Port Clinton, Ohio.
44	214285		Ga. s.	Marpessa	17	12	49.9	10.1	5.8	1916	Camden, N. J.
45	224846		Ga. s.	Marroy	20	14	43.7	11.8	4.6	1925	Watervliet, N. Y.
46	100469	KHDC	Ga. s.	[13] Mars	22	20	45.5	16.5	4.4	1880	Bayport, N. Y.
47	212515		Ga. s.	Mars	10	7	35.0	9.6	4.1	1914	Dockton, Wash.
48	214380		Ga. s.	[14] Marsyl	21	17	53.1	10.4	3.9	1916	Salisbury, Md.
49	216934		Ga. s.	Martha	30	28	58.3	16.0	5.9	1907	San Francisco, Calif.
50	221422		Ga. s.	Martha	16	12	37.4	11.1	5.5	1921	Seattle, Wash.
51	223368		Ga. s.	[15] Mary	20	20	68.6	12.5	5.3	1918	East Greenwich, R. I.
52	224335		Ga. s.	Mary	22	12	41.7	16.2	6.2	1924	East Boothbay, Me.
53	215850		Ga. s.	Mary Alice II	18	15	47.4	11.0	5.8	1910	Wells, Mich.
54	201708		Ga. s.	[16] Mary Ann	18	14	54.6	10.5	5.3	1905	New York, N. Y.
55	220342		Ga. s.	Mary Ann	38	25	60.8	14.0	5.8	1920	Beaumont, Tex.
56	201756	LBNF	Ga. s.	Mary Anna	52	35	68.0	23.0	5.6	1905	Greenwich, Conn.
57	222410	MDRV	Ga. s.	Mary D	32	27	50.5	16.0	6.7	1922	Island Heights, N. J.
58	224200		Ga. s.	[17] Mary D	31	21	53.0	13.0	6.4	1924	Bayonne, N. J.
59	222683		Ga. s.	Maryellen	34	30	47.4	15.0	5.3	1922	New York, N. Y.
60	221590		Ga. s.	Mary Jane	39	26	62.8	12.5	6.2	1925	North East, Md.
61	222594		Ga. s.	[18] Mary Steele	29	22	59.7	13.4	4.0	1906	Morehead City, N. C.
62	221443		Ga. s.	[19] Mary E. Cully	80	72	104.3	14.9	8.3	1918	Jacksonville, Fla.
63	214039	LFWP	Ga. s.	[20] Marylin III	17	13	55.0	9.0	4.5	1916	Stamford, Conn.
64	220720		Ga. s.	Masquerader	135	118	79.7	21.8	7.0	1920	College Point, N. Y.
65	221485	MDBK	Ga. s.	Mate-O-Mine	22	17	53.9	11.0	4.9	1921	Milwaukee, Wis.
66	203166		Ga. s.	[21] Mathilde	16	14	46.0	10.5	4.8	1905	Philadelphia, Pa.
67	206369		Ga. s.	Maud F ⊙	40	27	65.8	13.8	5.8	1909	Seattle, Wash.
68	203518		Ga. s.	[22] Maudelsa	45	35	53.2	18.1	4.0	1906	Tottenville, N. Y.

[1] Formerly U. S. Navy S. C. No. 434.
[2] Formerly ga. y. (a Florence Maul. b C. C. C. III.)
[3] Formerly ga. y. (a Aeldgytha. b Swastika. c Centaur.)
[4] Formerly ga. y. Nellie B.
[5] Formerly ga. y. (a Topsy. b Mona. c Shrewsbury. d U. S. Navy Shrewsbury. e Shrewsbury.)
[6] Formerly (a Snug. b Rene.)
[7] Formerly ga. s. Aeolus.
[8] Formerly ga. y. Margaret O.

Line No.	Crew	Horsepower	Name of owner	Home port	Address of owner
1	3	360	Robert Oakman	Detroit, Mich	Union Trust Building.
2	1	19	Edmund Heard	Boston, Mass	20 Louisburg Square.
3	2	40	George Upton	Salem, Mass	Marblehead, Mass.
4	7	440	Clarence H. Mackay	New York, N. Y	253 Broadway.
5	2	400	W. Cameron Forbes	Boston, Mass	Westwood, Mass.
6	4	48	C. Curtis Collins	Jacksonville, Fla	137 West Seventh Street.
7	2	60	Frank W. Atkins	Port Huron, Mich	Bay City, Mich.
8	1	30	John W. Wilcox	Los Angeles, Calif	2302 West Twentieth Street.
9	2	24	Oscar B. Redrow	Philadelphia, Pa	Camden, N. J.
10	4	100	Jeanette Dwight Bliss	New York, N. Y	9 East Sixty-eighth Street.
11	7	400	R. M. Hollingshead	Philadelphia, Pa	Riverton, N. J.
12	3	40	Leonard B. Clark	do	Ocean City, N. J.
13	2	25	Marion R. Cummings	Seattle, Wash	711 White Building.
14	4	200	J. J. Mantell	New York, N. Y	50 Church Street.
15	1	50	C. S. Bakes	Tacoma, Wash	801 North G Street.
16	3	74	C. W. Kotcher	Detroit, Mich	2137 Gratiot Avenue.
17	3	120	Wm. H. Wallace	Port Huron, Mich	Bay Port, Mich.
18	2	60	H. N. Snavely	Pittsburgh, Pa	1630 Chisletts Street.
19	4	300	Alonzo Roberson	Cape Vincent, N. Y	Thousand Island Park, N. Y.
20	2	30	Annaniah G. Wilbert	Philadelphia, Pa	Forked River, N. J.
21	2	600	L. P. Fisher	Detroit, Mich	Cadillac Motor Co.
22	1	25	George H. Martz	do	New Baltimore, Mich.
23	2	50	William J. Rooks	Providence, R. I	Warwick, R. I.
24	2	12	John Bossert	New York, N. Y	Brooklyn, N. Y.
25	5	1,200	Max Becher	do	Do.
26	3	80	Vernon C. Seaver	Miami, Fla	125 East Flagler Street.
27	2	30	Dr. Frank J. Doyle	Baltimore, Md	1616 Eutaw Place.
28	1	30	Louis Beon	Philadelphia, Pa	Salem, N. J.
29	3	20	Albarus Phillips	Cambridge, Md	
30	8	60	B. S. D'Antoni	New Orleans, La	344 Camp Street.
31	1	50	Julius F. Branzinger	Bridgeport, Conn	Fairfield, Conn.
32	14	100	Jacob F. Brown	Boston, Mass	273 Summer Street.
33	6	160	do	do	Do.
34	4	70	Harry F. Hubers	New York, N. Y	131 East Eighty-third Street.
35	1	80	E. Rowland Hill	do	701 Pennsylvania Station.
36	4	450	George B. Markle, jr	Philadelphia, Pa	Hazelton, Pa.
37	5	45	L. A. Norris	San Francisco, Calif	140 Townsend Street
38	3	440	Frederick C. Rawolle	New London, Conn	Salem, Conn.
39	3	260	Bertram G. Work	New York, N. Y	1780 Broadway.
40	6	160	George D. Rosengarten	Philadelphia, Pa	Malvern, Pa.
41	4	237	Frederick D. Owsley	Washington, D. C	2346 S Street NW.
42	1	12	Frederick McCormick	Philadelphia, Pa	Wilkes-Barre, Pa.
43	6	250	L. K. Liggett	Boston, Mass	43 Leon Street.
44	1	30	Robert P. Breese	Miami, Fla	Palm Beach, Fla.
45	2	130	Edward L. Brooks	Cincinnati, Ohio	Wyoming, Ohio.
46	2	40	O. B. Kline	Miami, Fla	2013 Northwest Fourth Street.
47	1	12	C. J. Brobeck	Tacoma, Wash	715 North J Street.
48	1	150	Sylvanus Stokes, jr	Washington, D. C	2520 Massachusetts Avenue NW.
49	2	45	W. G. Lane	Los Angeles, Calif	Lane Mortgage Building.
50	1	24	B. Elizabeth Drake	Tacoma, Wash	1019 Fidelity Building.
51	4	400	Daniel Schafferman	New York, N. Y	8420 Twentieth Avenue (B.).
52	2	16	Henry C. Rowland	Boothbay, Me	South Bristol, Me.
53	1	40	F. S. Slifer	Philadelphia, Pa	Glenside, Pa.
54	1	180	Vincent Gerahty	Baltimore, Md	116 East Pratt Street.
55	2	50	J. C. Stedman	Port Arthur, Tex	Beaumont, Tex.
56	2	100	Arthur Halliwell, jr	Newark, N. J	Clifton, N. J.
57	2	42	Chas. K. Hadden	Philadelphia, Pa	Haddonfield, N. J.
58	3	80	Pacific American Fisheries (Me.)	Seattle, Wash	Bellingham, Wash.
59	4	250	J. C. McKallip, jr	Houston, Tex	332 Humble Building.
60	2	90	Philip F. Du Pont	Philadelphia, Pa	Fairville, Pa.
61	1	60	Richmond Cedar Works (Va.)	Newport News, Va	Richmond, Va.
62	5	300	Martin H. Ryan	New York, N. Y	145 Liberty Street.
63	1	250	Frederick Pope	do	60 Broadway.
64	7	160	Caleb S. Bragg	Miami, Fla	Palm Beach, Fla.
65	3	300	L. H. Piper	do	Miami Beach, Fla.
66	1	25	Frederick M. Leonard	Philadelphia, Pa	110 South Fourth Street.
67	2	75	Edwin De Lay Burge	Los Angeles, Calif	Santa Ana, Calif.
68	2	100	Clark & Pyles (Fla.)	Miami, Fla	117 Bedford Building.

[9] Formerly ga. y. Charlotte III.
[10] Formerly ga. y. Ensign II.
[11] Formerly (a U. S. S. S. C. 257, b ga. s. Bat, c ga. y. Tip.)
[12] Formerly ga. y. Ja Da.
[13] Formerly ga. y. Ibis.
[14] Formerly ga. y. Little Ale.
[15] Formerly (a U. S. Q. M. C. ga. s. Robert C. Llewellyn. b ga. y. Theodore.)
[16] Formerly ga. y. Edmee.
[17] Formerly ga. y. Anclote.
[18] Formerly Coast Guard ga. s. Caroline.
[19] Formerly U. S. Navy S. C. 207.
[20] Formerly ga. y. Elithro II.
[21] Formerly ga. y. Hazel.
[22] Formerly ga. y. Althea.

Line No.	Official No.	Signal letters	Rig	Name of yacht	Tonnage		Register dimensions			When built	Where built
					Gross	Net	Length	Breadth	Depth		
				MOTOR YACHTS— Continued			*Feet*	*Feet*	*Feet*		
1	222229	MDQK	Ga. s.	[1] Mauna Loa II	20	13	58.9	10.6	5.3	1922	Boston, Mass.
2	210860	LCSF	Ga. s.	Mavlet	24	20	51.5	11.2	5.9	1912	Port Chester, N. Y.
3	204387	KWGJ	Ga. s.	Mavourneen	24	19	51.0	11.6	8.0	1907	New Haven, Conn.
4	92518		Ga. s.	May	43	33	80.0	16.0	5.0	1893	Bordentown, N. J.
5	223678		Ga. s.	May	31	21	60.9	11.5	6.8	1924	City Island, N. Y.
6	224688		Ga. s.	May	17	14	43.3	14.6	4.6	1908	Toms River, N. J.
7	223728		Ga. s.	May-B	22	17	52.0	11.0	4.9	1924	Milwaukee, Wis.
8	214834		Ga. s.	May W	19	13	48.2	11.2	4.6	1910	New Orleans, La.
9	223991		Ga. s.	May Lou	8	7	33.8	8.4	2.7	1924	Kirkland, Wash.
10	92263		Ga. s.	Mayflower	47	32	71.6	13.4	6.8	1888	East Boston, Mass.
11	223055		Ga. s.	Maya	27	13	56.4	12.5	5.3	1923	Quincy, Mass.
12	218227		Ga. s.	[2] Mecox	20	13	51.8	11.0	5.5	1917	Morris Heights, N. Y.
13	220884	MCDJ	Ga. s.	Medbet	26	5	47.6	11.1	4.7	1920	Fort Myers, Fla.
14	213906	LFTV	Ga. s.	[3] Memory	22	20	51.0	14.4	8.6	1916	Bristol, R. I.
15	222307		Ga. s.	Memory	18	14	41.6	10.5	5.2	1922	Seattle, Wash.
16	224670		Ga. s.	Memory	31	21	53.0	13.0	6.4	1925	Bayonne, N. J.
17	207619		Ga. s.	Meridrud	19	17	48.0	11.4	5.3	1910	New York, N. Y.
18	203233		Ga. s.	Mermaid	58	50	62.8	16.0	5.2	1906	Port Jefferson, N. Y.
19	210110		Ga. s.	[4] Mernet II	38	26	55.0	13.6	6.8	1912	Port Clinton, Ohio.
20	212048		Ga. s.	Merry Mac	31	21	59.6	11.5	7.4	1909	Menasha, Wis.
21	221554	MDCB	Ga. s.	[5] Messenger	18	14	48.0	10.0	4.5	1921	Milwaukee, Wis.
22	211898		Ga. s.	Me Too	18	15	50.0	11.4	5.8	1913	Dames Point, Fla.
23	208497		Ga. s.	Me Too III	23	21	50.0	12.0	5.5	1910	Muskegon, Mich.
24	213710	LFPV	Ga. s.	Miakka	20	19	40.0	13.3	4.6	1915	Camden, N. J.
25	222273	MDQV	Ga. s.	Michabo	87	59	82.3	21.5	9.6	1922	Thomaston, Me.
26	205493		Ga. s.	[6] Michicago	33	28	74.0	11.3	6.4	1906	South Boston, Mass.
27	207736		Ga. s.	[7] Mignon	51	30	74.1	13.7	6.8	1910	Boston, Mass.
28	205510		Ga. s.	[8] Miless II	17	12	32.0	10.0	3.7	1907	Morris Heights, N. Y.
29	221337		Ga. s	Mildura	18	15	46.8	13.6	6.6	1921	San Diego, Calif.
30	92306	KJTR	Ga. s.	Milicete	27	26	52.0	16.4	6.9	1890	Boston, Mass.
31	220801	MCFB	Ga. s.	[9] Mimi B. III	93	51	76.8	18.5	8.4	1920	Miami, Fla.
32	127517	KQRV	Ga. s.	[10] Mindoro	44	38	51.9	17.0	8.1	1900	New York, N. Y.
33	224768		Ga. s.	Mingo (composite)	24	16	48.9	13.0	4.8	1918	do
34	214335		Ga. s.	[11] Minx	25	20	50.5	12.2	6.5	1916	do
35	211984	LDJQ	Ga. s.	Mione	32	26	54.2	13.4	5.9	1911	Bayhead, N. J.
36	93016		Ga. s.	Mirage	30	21	75.5	10.6	7.6	1900	Bristol, R. I.
37	207387	LBKW	Ga. s.	MIRAMAR	106	72	100.5	17.1	8.5	1910	New York, N. Y.
39	209828		Ga. s.	[12] Miramar	96	91	87.0	17.0	6.6	1912	Manitowoc, Wis.
39	212358		Ga. s.	[13] Miramar	24	16	45.4	11.3	5.7	1914	Seattle, Wash.
40	222084	MDNS	Ga. s.	MIRAMAR	230	131	95.1	21.1	12.5	1922	City Island, N. Y.
41	204048	KWBS	Ga. s.	Mischief	19	13	50.8	12.7	7.2	1907	Boston, Mass.
42	206944		Ga. s.	Missabe	17	15	42.5	11.2	4.6	1909	Port Clinton, Ohio.
43	215462		Ga. s.	Missawit	41	30	64.1	14.4	6.4	1917	Seattle, Wash.
44	204152	KWCQ	Ga. s.	[11] Miss Donuts	57	22	85.5	12.6	8.5	1907	New York, N. Y.
45	222708		Ga. s.	Miss Jacksonville	23	9	50.7	12.2	4.7	1913	East Greenwich, R. I.
46	219148		Ga. s.	Miss Liberty	21	17	50.8	11.0	5.0	1918	Milwaukee, Wis.
47	220525		Ga. s.	Miss Liberty II	33	22	61.8	12.0	5.8	1920	do
48	215370		Ga. s.	[14] Miss Marilyn II	21	14	55.0	10.0	5.0	1917	Sibley, Mich.
49	220666		Ga. s.	[15] Miss Mixit	30	18	65.7	11.0	5.8	1920	San Francisco, Calif.
50	221472	MDBC	Ga. s.	Missoe	43	28	67.2	18.1	6.3	1921	Salisbury, Md.
51	224671		Ga. s.	Mistral	22	17	52.0	11.0	4.9	1925	Milwaukee, Wis.
52	221196	MCRH	Ga. s.	[12] Moana	77	52	89.0	15.0	7.4	1921	East Greenwich, R. I.
53	221324		Ga. s.	Moana	14	11	38.6	9.5	4.4	1921	Seattle, Wash.
54	223272	MFHB	Ol. s.	MOBY DICK	198	149	106.8	24.8	10.0	1923	Wilmington, Del.
55	206628	LBFQ	Ga. s.	Mohawk (composite)	20	20	49.9	11.0	9.2	1909	Baltimore, Md.
56	218513		Ga. s.	Mohawk	46	38	57.2	15.2	5.6	1912	Tonawanda, N. Y.
57	220296		Ga. s.	Mohawk	17	16	38.0	10.0	4.4	1911	West De Pere, Wis.
58	221537		Ga. s.	[15] Mohawk	17	11	45.8	10.8	4.3	1921	Hamilton, Ontario.
59	208660		Ga. s.	Mollie	16	14	43.2	11.3	6.9	1911	Stamford, Conn.
60	219641		Ga. s.	Mollie O. II	63	51	60.4	19.0	5.3	1920	Miami, Fla.
61	207647		Ga. s.	Mollilou	18	18	46.5	14.0	6.2	1910	San Francisco, Calif.
62	222755		Ga. s.	Molly II	18	14	50.7	10.0	5.8	1923	New York, N. Y.
63	204137		Ga. s.	Monarch	22	20	49.5	11.6	6.4	1907	New Haven, Conn.
64	127549	KQWR	Ga. s.	[10] Monataka	26	23	50.2	15.4	6.7	1901	Boston, Mass.
65	213535	LFMW	Ga. s.	Moneeka	28	22	57.5	11.9	5.6	1915	Neponset, Mass.
66	92574		Ga. s.	[16] Moon Moth	29	19	69.1	11.7	6.4	1894	Nyack, N. Y.
67	202790	KVFJ	Ga. s.	[17] Morjan	84	63	84.2	18.6	7.2	1906	New York, N. Y.
68	216100		Ga. s.	[12] Muab	24	16	40.7	14.0	5.7	1918	Roselle, N. J.
69	216923		Ga. s.	Muirmaid V	31	26	55.9	14.0	5.5	1917	Red Bank, N. J.

[1] Formerly ga. y. Sheerness.
[2] Formerly ga. y. {a One Thirty, b My Celma II.
[3] Formerly ga. y. Black Duck.
[4] Formerly ga. y. {a Dolph II, b Content.
[5] Formerly ga. y. Deedee.
[6] Formerly ga. y. Tringa.
[7] Formerly ga. y. Milwin.
[8] Formerly ga. y. Clisade.
[9] Formerly ga. y. Boomerang IV.
[10] Formerly ga. y. Cacique.
[11] Formerly ga. y. Neaugar.
[12] Formerly ga. y. Marigold.

Line No.	Crew	Horsepower	Name of owner	Home port	Address of owner
1	2	300	Harriett P. James	New York, N. Y.	99 John Street.
2	2	40	Henry S. Hutchinson	New Bedford, Mass.	Bay View, Mass.
3	1	25	Arthur C. Townsend	New York, N. Y.	31 Nassau Street.
4	3	75	J. Holmes Longstreet	Philadelphia, Pa.	Bordentown, N. J.
5	3	1,200	Norman S. Joachim	New York, N. Y.	501 Caton Avenue (B.).
6	2	30	Armory L. Haskell	Perth Amboy, N. J.	Red Bank, N. J.
7	2	750	Sound Motor Boat Service (N. Y.)	New York, N. Y.	501 World Building.
8	2	50	B. J. Walle	New Orleans, La.	523 Gravier Street.
9	1	18	S. D. Peterson	Seattle, Wash.	2408 North Fortieth Street.
10	4	70	Arthur L. Jackson	Boston, Mass.	Cambridge, Mass.
11	2	80	William W. Wilson	do	79 Milk Street.
12	2	150	Ancell H. Ball	New York, N. Y.	372 Fifth Avenue.
13	2	90	M. R. Kellum	Tampa, Fla.	Fort Myers, Fla.
14	4	30	Bancroft C. Davis	Washington, D. C.	2410 Wyoming Avenue NW.
15	1	50	Arthur Barth	Seattle, Wash.	Billings, Mont.
16	2	80	A. E. Fitkin	New York, N. Y.	8 Remsen Street (B.).
17	3	40	George H. Walker	Boston, Mass.	1106 Boyleston Street.
18	4	60	George L. Shearer	New York, N. Y.	45 Wall Street.
19	5	50	Joseph N. Willcutt	Boston, Mass.	146 Summer Street.
20	2	56	George C. Faucett	Mobile, Ala.	Northport, Ala.
21	3	550	Charles Ringling	Tampa, Fla.	Sarasota, Fla.
22	1	7	R. R. Moon	Boston, Mass.	280 East Dover Street.
23	1	40	Hans B. Marsen	Grand Haven, Mich.	Manistee, Mich.
24	1	24	Walter C. Grey	Chicago, Ill.	217 West Lake Street.
25	5	80	Floyd L. Carlisle	New York, N. Y.	Great Neck, N. Y.
26	8	100	Leander J. Ibold	Chicago, Ill.	451 Melrose Street.
27	5	100	William Clippert	Detroit, Mich.	6080 Michigan Avenue.
28	1	20	Sig L. Adler	New York, N. Y.	45 East Seventeenth Street.
29	1	50	Frank Smith	Los Angeles, Calif.	4748 Elmwood Avenue.
30	3	25	Placidia H. Edwards	Reedville, Va.	Lilian, Va.
31	4	280	John Bossert	New York, N. Y.	1335 Grand Street.
32	5	50	Henry H. Harris	Boston, Mass.	Brookline, Mass.
33	2	50	George A. Barnhart	Baltimore, Md.	1103 West Saratoga Street.
34	1	37	Freeman Ford	Los Angeles, Calif.	Pasadena, Calif.
35	2	35	Elwin R. Clark	Bangor, Me.	Corinna, Me.
36	4	120	Dominick A. Trotta	New York, N. Y.	New Rochelle, N. Y.
37	9	200	John F. Baudouine	do	1181 Broadway.
38	7	100	Howard E. Coffin	Brunswick, Ga.	Sapeloe, Ga.
39	1	37	Harry Fisher	Tacoma, Wash.	705 North G Street.
40	6	240	E. M. Statler	New York, N. Y.	25 West Forty-third Street.
41	2	15	Charles H. Maginn	Boston, Mass.	42 Monmouth Street.
42	1	25	E. Z. Griggs	Tampa, Fla.	Tarpon Springs, Fla.
43	2	80	Isadore Zellerbach	San Francisco, Calif.	534 Battery Street.
44	6	500	John J. Phelps	New Haven, Conn.	Stony Creek, Conn.
45	4	45	W. H. Jenkins	Savannah, Ga.	1018 Seiler Avenue.
46	3	200	Henry W. Smith	Detroit, Mich.	625 West Grand Boulevard.
47	3	600	Humphrey Birge	Buffalo, N. Y.	390 Niagara Street.
48	1	250	Frank S. Salter	Detroit, Mich.	2065 Edison Avenue.
49	1	400	Tom Mix	Los Angeles, Calif.	Hollywood, Calif.
50	3	38	George Geary	New York, N. Y.	24 West Ninety-first Street.
51	2	470	Donald Kellogg	Buffalo, N. Y.	Care Spencer Kellogg & Sons.
52	8	160	Jesse L. Woods	Detroit, Mich.	3527 Woodward Avenue.
53	1	30	W. W. Mattson	Tacoma, Wash.	409 North Sheridan.
54	9	180	Frederick S. Fish	Chicago, Ill.	South Bend, Ind.
55	1	60	Ralph E. Barry	Washington, D. C.	
56	2	70	W. E. Bock	Toledo, Ohio	1908 Second National Bank Building.
57	2	45	A. R. Barker	Milwaukee, Wis.	Watertown, Wis.
58	1	60	Frederick Lewis	Norfolk, Va.	556 Mowbray Arch.
59	3	25	R. N. Chipman	New York, N. Y.	771 West End Avenue.
60	3	50	B. J. Southall	Miami, Fla.	South Miami River.
61	1	15	Milton Hesselberger	Los Angeles, Calif.	417 South Westmoreland.
62	2	150	Francis A. Hardy	Chicago, Ill.	703 Tower Building.
63	2	50	Thomas Kreiner, jr	Baltimore, Md.	1908 North Monroe Street.
64	3	16	Hannibal E. Hamlin	Ellsworth, Me.	Main Street.
65	2	50	Erwin M. Jennings	Bridgeport, Conn.	27 Harrison Street.
66	3	80	John W. Lowe	Buffalo, N. Y.	62 Days Park.
67	5	100	Morton H. Goldenberg	Washington, D. C.	712 Seventh Street NW.
68	2	28	Herbert Baum	New York, N. Y.	987 Madison Avenue.
69	2	200	William C. Hecht, jr	do	51 Chambers Street.

[12] Formerly ga. y. Vamoose.
[14] Formerly ga. y. Yaqui.
[15] Formerly ga. y. {a Vivo. b Nemosha.
[16] Formerly ga. y. Miss Snip.
[17] Formerly ga. y. {a Roamer. b Lura M.
[18] Formerly ga. y. Mary Ken.
[19] Formerly ga. y. Colleen Bawn.
[20] Formerly ga. y. {a Margaret. b Anable.
[21] Formerly ga. y. {a Saramar. b Victoria.
[22] Formerly ga. y. Speed Up.

Line No.	Official No.	Signal letters	Rig	Name of yacht	Tonnage		Register dimensions			When built	Where built
					Gross	Net	Length	Breadth	Depth		
				MOTOR YACHTS—Continued			*Feet*	*Feet*	*Feet*		
1	204130		Ga. s.	[1] Muriel	40	34	65.2	14.0	6.3	1907	Long Island City, N. Y.
2	223165		Ga. s.	Muroma	44	36	58.1	14.3	6.5	1923	Port Clinton, Ohio
3	218575		Ga. s.	[2] Musketeer	39	36	51.5	15.5	5.0	1918	New Brunswick, N. J.
4	223999		Ga. s.	[3] Muttchum	27	18	55.4	12.3	5.3	1924	Rochester, N. Y.
5	223197		Ga. s.	Mycelma III	19	13	49.7	11.5	4.6	1923	Camden, N. J.
6	111017		Ga. s.	My Gypsy	32	27	69.0	12.0	5.7	1893	Boston, Mass.
7	221065		Ga. s.	My Jo	24	21	41.6	15.2	3.3	1920	Port Orange, Fla.
8	221438		Ga. s.	Myladye	10	5	40.8	8.5	4.1	1908	New York, N. Y.
9	213579		Ga. s.	Myrtle	21	15	40.8	11.7	6.3	1915	Elizabeth City, N. C.
10	202933		Ga. s.	Myrtle E	16	8	43.0	13.0	6.4	1906	Bremen, Me.
11	215183		Ga. s.	[4] Mystery	20	14	61.4	9.5	5.0	1917	New York, N. Y.
12	220208	MFRC	Ga. s.	[5] Mystic	41	28	77.2	13.0	6.0	1920	do
13	224769		Ga. s.	Mystic	16	12	43.9	12.0	6.7	1925	Wiscasset, Me.
14	211144		Ga. s.	Nadia	20	13	43.4	12.2	4.5	1913	South Jacksonville, Fla.
15	223375	MFHN	Ga. s.	Nadjezda	35	27	47.1	14.2	4.3	1923	Salisbury, Md.
16	206504		Ga. s.	Nais	19	14	45.5	11.4	5.5	1909	Manitowoc, Wis.
17	222644		Ga. s.	NALDNAH II	57	49	61.1	14.1	4.0	1922	Jeffersonville, Ind.
18	214067		Ga. s.	[6] Namni	34	28	56.8	13.0	5.9	1917	New York, N. Y.
19	211445		Ga. s.	Nan C	19	15	41.7	12.7	4.9	1913	Atlantic City, N. J.
20	92285		Ga. s.	[7] Nancy	18	17	41.2	14.8	5.0	1888	Mystic, Conn.
21	213395	LFKV	Ga. s.	[8] Nanin	59	47	74.6	16.0	7.6	1915	Boston, Mass.
22	202279		Ga. s.	Naoma	30	23	53.4	12.0	5.6	1905	do
23	207364		Ga. s.	Narmada	66	52	90.0	15.6	8.4	1910	Detroit, Mich.
24	223765	MFLN	Ga. s.	Naroca	90	51	92.0	19.0	7.5	1924	Leesburg, N. J.
25	224609		Ga. s.	Nashira	74	60	75.5	14.5	6.3	1925	New York, N. Y.
26	222690	MDVW	Ga. s.	[9] Natalon	79	54	104.3	14.9	8.3	1917	Brooklyn, N. Y.
27	206284		Ga. s.	[10] Natoma	32	29	59.0	13.7	7.0	1909	Greenwich, Conn.
28	208710	LBWF	Ga. s.	[11] Nautilus	19	13	48.1	10.5	5.4	1911	Boston, Mass.
29	215320		Ga. s.	Nautilus II	32	21	66.3	11.7	5.8	1917	New York, N. Y.
30	214155		Ga. s.	Navajo III	40	32	62.6	13.0	6.1	1916	do
31	210577		Ga. s.	Navidad	157	151	110.0	24.0	7.8	1910	Aransas Pass, Tex.
32	209982	LCKM	Ga. s.	Navigator	51	35	87.0	14.0	6.2	1912	South Boston, Mass.
33	208735	LCHG	Ga. s.	Naya	24	16	51.4	14.5	4.8	1911	Miami, Fla.
34	224569		Ga. s.	Ned Len	24	16	53.5	12.6	4.2	1908	Easton, Md.
35	221477	KDTL	Ga. s.	Nedeva II	23	15	56.2	10.5	5.3	1917	Essington, Pa.
36	222260	MDQS	Ga. s.	Nedmac	23	22	47.0	15.0	5.3	1922	Camden, N. J.
37	203117	KVJS	Ga. s.	[12] Needle	22	18	54.0	10.0	5.7	1906	Boston, Mass.
38	207620		Ga. s.	[13] Neella	20	19	45.0	12.0	6.0	1910	Poughkeepsie, N. Y.
39	107322	KNFR	Ga. s.	[14] Nelfred	36	24	75.3	13.8	5.5	1897	Brooklyn, N. Y.
40	218871		Ga. s.	[15] Nelfred	47	32	78.0	12.4	5.8	1919	Bayonne, N. J.
41	218481		Ga. s.	[16] Nellewood	47	32	71.4	13.5	5.9	1919	Morris Heights, N. Y.
42	213767		Ga. s.	Nellie	22	20	42.0	14.0	4.5	1915	Baltimore, Md.
43	209288		Ga. s.	[17] Nelsie	42	28	47.0	15.0	7.6	1911	Seattle, Wash.
44	209280	LCFN	Ga. s.	Nemaha	81	55	91.0	16.0	7.8	1911	Baltimore, Md.
45	214255		Ga. s.	[18] Nemo	26	23	53.8	12.5	5.5	1916	New York, N. Y.
46	223831		Ga. s.	[19] Nena	23	18	54.7	11.2	5.1	1924	Milwaukee, Wis.
47	222104	MDPB	Ol. s.	Nenemoosha	113	82	87.5	17.0	7.7	1922	Wilmington, Del.
48	224365	MFQW	Ol. s.	NENEMOOSHA	232	125	114.7	22.2	10.7	1925	Newport News, Va.
49	204577		Ga. s.	Nepahwin	37	25	66.5	13.7	5.8	1907	Camden, N. J.
50	213812		Ga. s.	Nepahwin	17	16	41.5	10.0	3.8	1904	Oshkosh, Wis.
51	130348	KDHS	Ga. s.	Nepenthe	20	20	44.4	15.8	6.4	1869	Bristol, R. I.
52	211945		Ga. s.	Nepenthe	46	34	61.2	17.0	7.3	1914	Fort Myers, Fla.
53	214676	LGQC	Ga. s.	Nepenthe	84	65	75.6	17.3	8.4	1917	Camden, N. J.
54	220372		Ga. s.	Nepenthe	22	14	58.6	11.1	7.9	1912	West De Pere, Wis.
55	222489	MDSN	Ga. s.	Nepenthe II	18	12	44.0	10.1	4.8	1922	Atlantic City, N. J.
56	219094		Ga. s.	Nereid	23	19	53.9	11.0	4.9	1919	Milwaukee, Wis.
57	202990		Ga. s.	Nerita	27	18	69.2	10.3	5.8	1906	Upper Nyack, N. Y.
58	130422		Ga. s.	Nethla	34	31	48.0	14.2	4.2	1888	Tottenville, N. Y.
59	220750		Ga. s.	New Era	19	16	48.0	12.0	5.5	1919	New York, N. Y.
60	220350		Ga. s.	Nicolette	16	10	45.6	9.5	5.5	1920	Atlantic City, N. J.
61	224260		Ga. s.	Night Hawk	18	12	47.2	13.8	5.9	1924	Boothbay Harbor, Me.
62	222473		Ga. s.	[20] Night Owl	12	8	34.3	10.0	3.9	1909	Vancouver, British Columbia.
63	215479		Ga. s.	[21] Nikko	25	17	60.0	11.1	5.8	1917	New York, N. Y.
64	201700	KTQL	Ga. s.	NIRODHA	323	304	119.8	22.1	8.2	1901	Newburgh, N. Y.
65	106663		Ga. s.	[22] Nirvana	31	19	50.6	15.5	6.2	1889	Madison, Md.
66	210975		Ga. s.	[23] Nirvana ⊙	31	25	65.1	12.2	6.1	1913	New York, N. Y.
67	222422	MDSB	Ga. s.	[24] Nirvana	27	18	51.7	12.4	5.3	1922	Bayonne, N. J.
68	224198		Ga. s.	Nirvana	17	14	50.1	10.0	4.7	1912	Phoenix, N. Y.
69	224380	MFRG	Ol. s.	NIRVANA	236	193	111.6	22.3	7.4	1924	Neponset, Mass.

[1] Formerly ga. y. Lydia.
[2] Formerly ga. y. Querita.
[3] Formerly ga. y. Julian.
[4] Formerly ga. y. {a Margaret. b Atalanta.}
[5] Formerly ga. y. Fillette.
[6] Formerly ga. y. {a Usona. b Memoore.}
[7] Formerly ga. y. Millie.
[8] Formerly ga. y. {a Sweetheart. b Speejacks.}
[9] Formerly U. S. Navy S. C. 167.
[10] Formerly ga. y. {a Caroline. b Janey II.}
[11] Formerly ga. y. {a Semloh. b Susan.}

Line No.	Crew	Horsepower	Name of owner	Home port	Address of owner
1	1	225	F. Creigh Nelson	Seattle, Wash	1065 East Prospect Street.
2	1	120	Crosley Radio Corporation (Ohio)	Cincinnati, Ohio	Colerain Avenue and Alfred Street.
3	2	45	David B. Roberts	Hartford, Conn	Haddam, Conn.
4	3	180	William C. Daley	Rochester, N. Y	138 Windemere Road.
5	2	65	A. W. Atkinson	Philadelphia, Pa	Island Heights, N. J.
6	4	120	James A. Ross	Boston, Mass	201 Devonshire Street.
7	1	30	A. McInnes	St. Augustine, Fla	Port Orange, Fla.
8	1	25	Arthur G. Baltz	Buffalo, N. Y	78 West Oakwood Place.
9	2	50	A. S. Roscoe	Elizabeth City, N. C	Windsor, N. C.
10	2	20	H. Clifford Williams	Boston, Mass	Allston and Bowdoin Streets.
11	3	400	H. D. Gibson	New York, N. Y	100 Broadway.
12	1	400	Gordon Dexter	Boston, Mass	50 Congress Street.
13	2	20	Clifford D. Mallory	New York, N. Y	11 Broadway.
14	2	35	Stanley Grescon	Newark, N. J	Glen Ridge, N. J.
15	2	85	E. A. Rusden	Providence, R. I	Barrington, R. I.
16	3	40	C. W. Kraft	Chicago, Ill	6601 Blackstone Avenue.
17	1	100	E. W. Handlan	St. Louis, Mo	212 North Third Street.
18	3	50	Walker P. Inman	New York, N. Y	420 West End Avenue.
19	1	35	Elmer L. Cuthbertson	Philadelphia, Pa	334 Roxborough Avenue.
20	1	16	James M. Morton	Fall River, Mass	Highland Avenue.
21	4	280	William H. Weedin	New York, N. Y	165 Broadway.
22	3	50	F. Cheatham Wilson	Savannah, Ga	12 East Jones Street.
23	3	200	W. L. Cousins	Portland, Me	28 Norwood Street.
24	7	250	S. Ross Campbell	Philadelphia, Pa	Ventnor, N. J.
25	2	1,000	Richard F. Hoyt	New York, N. Y	25 Broad Street.
26	4	660	James D. Hurd	do	280 Madison Avenue.
27	2	25	Richard G. Lambrecht	Detroit, Mich	155 Congress Street W.
28	1	30	Phil Pomeroy	Miami, Fla	165 Northeast Sixth Street.
29	3	100	E. E. Dickinson Co. (Conn.)	Hartford, Conn	Essex, Conn.
30	1	130	Sidney Frohman	Sandusky, Ohio	Put in Bay, Ohio.
31	2	90	George W. Brackenbridge	Corpus Christi, Tex	San Antonio, Tex.
32	6	250	Clarkson Cowl	New York, N. Y	20 West Fourteenth Street.
33	1	25	Francis W. Wilson	St. Augustine, Fla	New Smyrna, Fla.
34	1	32	Dr. Frank C. Eldred	Baltimore, Md	Sparrows Point, Md.
35	3	225	George W. White	New York, N. Y	16 Palmetto Street (B.).
36	1	28	Albert C. Middleton	Philadelphia, Pa	Moorestown, N. J.
37	2	100	John B. Rhodes	New Bedford, Mass	143 Cottage Street.
38	1	50	Wm. W. Wood, 3d	Portsmouth, N. H	Kittery Point, Me.
39	3	108	Henry L. Ott	Tampa, Fla	818 South Edison Avenue.
40	5	440	Fred Frazer	Oswego, N. Y	Syracuse, N. Y.
41	2	300	Frank H. Woods	Chicago, Ill	1120 McCormack Building.
42	2	24	Malcolm Mitchell	Baltimore, Md	Aberdeen, Md.
43	2	27	American Tugboat Co. (Wash.)	Port Townsend, Wash	Everett, Wash.
44	8	300	Charles B. Dillingham	New York, N. Y	1555 Broadway.
45	1	50	H. Malchow	Atlanta, Ga	1128 Healey Building.
46	3	600	W. A. Harriman	New York, N. Y	39 Broadway.
47	6	24	H. W. Kanouse	Detroit, Mich	Grosse Pointe, Mich.
48	7	180	Alfred I. du Pont	Wilmington, Del	Delaware Trust Building.
49	4	120	Clarence R. Hooker	New Haven, Conn	251 Church Street.
50	2	24	Herman C. Derkson	Milwaukee, Wis	Oshkosh, Wis.
51	1	12	S. W. Harden	Baltimore, Md	4 Chancery Square.
52	1	48	E. F. Johnson	Tampa, Fla	Fort Myers, Fla.
53	6	160	James Deering	New York, N. Y	22 East Forty-second Street.
54	1	80	Nepenthe Corporation (Ohio)	Cleveland, Ohio	3341 Ardmore Avenue.
55	1	120	W. P. Inman	Miami, Fla	166 Northwest First Street.
56	4	300	Edward J. Schmidt	Detroit, Mich	508 Monroe Avenue.
57	3	150	John E. Zimmerman	Philadelphia, Pa	1600 Walnut Street.
58	2	37	J. R. Macker	Miami, Fla	629 Southwest Fourth Street.
59	2	20	William T. Donnelly	New York, N. Y	17 Battery Place.
60	1	150	Alexander Sellers	Philadelphia, Pa	Sixteenth and Hamilton Streets.
61	1	45	R. Eugene Ashley	New Bedford, Mass	500 Cottage Street.
62	1	16	O. I. Van Buskirk	Seattle, Wash	309 Wheeler Street.
63	4	400	Howard L. Platt	Bridgeport, Conn	Greenwich, Conn.
64	4	130	Samuel Untermyer	New York, N. Y	120 Broadway.
65	2	15	Rees Hawkins	Baltimore, Md	Easton, Md.
66	2	80	W. R. Seigle	New York, N. Y	Broadway and Forty-first Street.
67	3	80	Holger Struckman	do	342 Madison Avenue.
68	2	60	William F. Sawyer	Oswego, N. Y	141 East Fifth Street.
69	11	250	Rodman Wanamaker	New York, N. Y	Broadway and Ninth Street.

[12] Formerly U. S. Navy ga. s. Needle.
[13] Formerly ga. y. Selma.
[14] Formerly ga. y. Artemis.
[15] Formerly ga. y. Niaga.
[16] Formerly ga. y. Edryd.
[17] Formerly ga. y. Marguerite II.
[18] Formerly ga. y. (a) Mauwehu. (b) Hulman
[19] Formerly ga. y. Beth Anne.
[20] Formerly British ga. y Night Owl.
[21] Formerly ga. y. (a) Velocipede. (b) Pal O'Mine.
[22] Formerly schooner Alice Langrall.
[23] Formerly ga. y Luriline.
[24] Formerly ga. y (a) Suzanne. (b) Patricia.

Line No.	Official No.	Signal letters	Rig	Name of yacht	Tonnage		Register dimensions			When built	Where built
					Gross	Net	Length	Breadth	Depth		
				MOTOR YACHTS— Continued			*Feet*	*Feet*	*Feet*		
1	202142		Ga. s.	[1] Niuka	22	17	63.2	10.7	5.1	1905	New York, N. Y.
2	224249		Ga. s.	[2] Noca	73	28	104.6	15.0	7.4	1919	Norfolk, Va.
3	200212	KSQC	Ga. s.	Nokomis	44	39	64.5	14.2	6.0	1908	Mariners Harbor, N. Y.
4	224693		Ga. s.	Nokomis	20	14	50.5	12.0	7.5	1925	Bath, Me.
5	117163		Ga. s.	[3] Nomad	16	11	50.0	11.0	4.0	1902	Morris Heights, N. Y.
6	209909		Ga. s.	[4] Nomad	33	22	69.7	12.0	5.9	1912	New York, N. Y.
7	206291		Ga. s.	[5] Nonipal	17	14	47.5	10.0	4.8	1909	do.
8	224043		Ga. s.	[6] Nonipal II	31	21	53.0	13.0	6.4	1924	Bayonne, N. J.
9	207565		Ga. s.	[7] Nooya	45	40	68.5	14.3	5.6	1910	New York, N. Y.
10	203896		Ga. s.	[8] Nordeda	16	14	41.0	10.3	4.8	1907	Boston, Mass.
11	219192		Ga. s.	[9] Norma II	99	80	80.6	19.2	6.0	1919	Morris Heights, N. Y.
12	200147	KSPL	Ga. s.	Normona	52	45	71.9	22.2	5.2	1903	Tottenville, N. Y.
13	219981		Ga. s.	Norn II	7	6	28.2	9.6	5.3	1920	Gig Harbor, Wash.
14	220825	MDWJ	Ga. s.	Norseman	29	20	53.5	14.0	8.7	1920	East Boothbay, Me.
15	222154	MDPL	Ga. s.	[10] North Star	88	59	105.0	15.0	7.9	1919	Camden, Me.
16	222277		Ga. s.	North Star	146	95	120.0	21.8	6.2	1922	St. Paul, Minn.
17	214809		Ga. s.	North State	105	90	99.7	18.4	4.7	1917	Daytona, Fla.
18	209519	LCHD	Ga. s.	North Wind	93	63	91.8	17.0	8.0	1912	Baltimore, Md.
19	221299	MCTG	Ga. s.	Northwind	27	22	42.4	13.2	5.5	1921	Keyport, N. J.
20	213328		Ga. s.	Norwill	10	9	41.0	7.8	3.8	1907	Marblehead, Mass.
21	221459	MCWS	Ol. s.	NOURMAHAL	419	285	148.2	25.0	13.8	1921	New York, N. Y.
22	207432	LBNG	Ga. s.	Nurmah	59	49	66.6	19.0	7.2	1910	Boston, Mass.
23	141826		Ga. s.	[11] Nushka	62	42	69.5	16.0	2.5	1902	Springfield, Ohio.
24	211439	LHCN	Ga. s.	Nymph	41	27	57.5	14.5	6.1	1913	Port Clinton, Ohio.
25	211664		Ga. s.	Oasis	30	23	46.3	14.2	5.0	1913	New York, N. Y.
26	209354	LFDN	Ga. s.	Ocoee	29	19	66.6	12.9	5.5	1911	Port Clinton, Ohio.
27	223049	MFDN	Ga. s.	Ocoee	69	59	64.3	16.5	7.9	1923	Camden, N. J.
28	207763		Ga. s.	Ocolaqua	25	16	52.5	10.7	5.6	1910	do.
29	155438		Ga. s.	Ogarita	25	17	57.8	11.8	5.3	1902	Beverley, Mass.
30	216997		Ol. s.	Oglethorpe	28	18	60.7	12.1	2.3	1918	Oglethorpe Bluff, Ga.
31	224038		Ga. s.	Oheka	23	16	59.1	10.6	5.2	1925	City Island, N. Y.
32	222604	MDTR	Ol. s.	OHIO ⊙	513	229	160.5	26.0	14.6	1922	Newport News, Va.
33	220003	LWMP	Ga. s.	OHONKARA ⊙	126	101	98.0	13.5	15.5	1920	Bristol, R. I.
34	220206		Ga. s.	Ojai	17	11	51.6	10.2	4.6	1920	Nyack, N. Y.
35	203324		Ga. s.	Oka San	22	18	53.0	15.5	5.0	1905	Port Republic, N. J.
36	220406		Ga. s.	Olalen	22	17	53.9	11.0	4.9	1920	Milwaukee, Wis.
37	202922		Ga. s.	Old Glory	35	24	66.3	12.3	5.5	1906	Baltimore, Md.
38	220359		Ga. s.	[12] Oldot	43	29	65.0	13.2	7.8	1920	Warwick, R. I.
39	222597		Ga. s.	Oligrin	16	13	41.4	11.3	4.4	1922	Neponset, Mass.
40	222105		Ga. s.	Olive B	19	16	41.3	11.3	6.0	1912	Burton, Wash.
41	223965		Ga. s	[13] Olympic	7	5	31.8	8.8	3.9	1911	Cavite, P. I.
42	223994		Ga. s.	Omar	39	31	54.5	13.5	5.5	1924	Manitowoc, Wis.
43	202466	KVBW	Ga. s.	Omoo	18	18	42.0	16.0	3.5	1905	Shady Side, Md.
44	214576		Ga. s.	[14] Onaire	23	22	48.0	14.7	6.7	1916	Manitowoc, Wis.
45	155440	KVJM	Ga. s.	Onawa	17	15	42.3	14.2	6.1	1902	Bayonne, N. J.
46	218148		Ga. s.	[15] Onawa	50	34	60.6	12.7	6.3	1913	Vancouver, British Columbia.
47	209122		Ga. s.	Onaway	16	15	39.6	9.5	4.0	1907	Green Bay, Wis.
48	216854		Ga. s.	Onaway	13	9	44.4	10.4	6.0	1910	West Lynn, Mass.
49	223250		Ga. s.	[16] Onaway II	44	36	58.1	14.3	6.5	1923	Port Clinton, Ohio.
50	209307	LJHQ	Ga. s.	Oneida	97	94	80.5	16.5	8.8	1911	Muskegon, Mich.
51	219669		Ga. s.	One-Thirty	32	25	60.3	12.6	5.6	1920	New York, N. Y.
52	211296	LHKB	Ga. s.	[17] Onrust	23	20	59.6	11.7	5.9	1910	East Greenwich, R. I.
53	215133		Ga. s.	[18] Onwego	42	34	63.0	14.0	6.3	1917	New York, N. Y.
54	212778		Ga. s.	Opitsah	23	16	45.2	11.6	7.3	1914	La Grange, Mo.
55	155340		Ga. s.	Orian	30	21	50.8	18.0	2.9	1899	Ponce Park, Fla.
56	219818		Ga. s.	Oriana	23	15	52.4	12.5	5.3	1920	New York, N. Y.
57	223228		Ga. s.	Oriole	34	23	70.2	11.1	6.5	1919	Nyack, N. Y.
58	200064		Ga. s.	[19] Orono	23	15	55.8	11.0	5.3	1903	Mariners Harbor, N. Y.
59	223906	MFNR	Ga. s.	Orpah	32	29	44.7	14.2	4.8	1924	Dorchester, N. J.
60	218826		Ga. s.	Ortalon	23	15	54.3	11.0	5.9	1919	Nyack, N. Y.
61	206373		Ga. s.	Osceola	19	16	50.4	12.6	4.6	1909	Tottenville, N. Y.
62	214578	LGND	Ga. s.	Osceola II	19	17	48.3	12.9	4.9	1905	New York, N. Y.
63	209363	LCFW	Ga. s.	[20] Osprey	30	24	53.9	13.0	5.9	1911	Camden, N. J.
64	216818		Ga. s.	[21] Osprey	23	20	46.0	14.9	5.0	1918	Belmar, N. J.
65	223771		Ga. s.	Oswichee	110	91	86.6	19.1	9.7	1924	Port Clinton, Ohio.
66	213662		Ga. s.	[22] Otter	29	19	50.4	13.5	5.4	1915	Chicago, Ill.

[1] Formerly ga. y. Captain.
[2] Formerly (a U. S. Navy S. C. 424. b ga. y. Nelmore.
[3] Formerly ga. y. (a Sheile. b Eksuo. c Margaret. d Katherine M.
[4] Formerly ga. y. (a Mary II. b Gul. c Althea II.
[5] Formerly ga. y. (a Fortuna. b Ebb Tide II.
[6] Formerly ga. y. Suzanne.
[7] Formerly (a ga. y. Minnie W. b British ga. s. Nooya.
[8] Formerly ga. y. Arab.

Line No.	Crew	Horsepower	Name of owner	Home port	Address of owner
1	3	60	James H. Kerr	Ellsworth, Me	Sullivan, Me.
2	5	120	W. T. Overstreet	Tampa, Fla	Lakeland, Fla.
3	3	48	Carolina Yacht Corporation (S. C.)	Charleston, S. C	
4	1	40	Bath Iron Works (Ltd.)	Bath, Me	4 Union Street.
5	1	32	Ella Hoover Thacher	Philadelphia, Pa	Sea Side Park, N. J.
6	3	80	Thomas Byrne, jr	Chicago, Ill	358 East One hundred and fifteenth Street.
7	1	30	J. F. Schmidt	New York, N. Y	Bayonne, N. J.
8	3	80	Louis A. Pinon	do	162 Lynch Street (B.).
9	2	60	Campbell Church	Seattle, Wash	Eugene, Oreg.
10	3	80	Percy Maderia	Philadelphia, Pa	North American Building.
11	5	100	Walter A. Starck	Miami, Fla	1019 Southwest Seventh Street.
12	4	65	William L. Velie	Key West, Fla	Fort Myers, Fla.
13	1	7	Carrie I. Richardson	Tacoma, Wash	3102 North Thirtieth Street.
14	4	45	H Morton Merriman	New York, N. Y	118 East Fifty-fourth Street.
15	6	220	Frederick L. Jenckes	Providence, R. I	Pawtucket, R. I.
16	6	400	W. J. Mayo	St. Paul, Minn	Rochester, Minn.
17	4	100	Grove Park Motor Co. (N. C.)	Wilmington, N. C	Asheville, N. C.
18	8	250	J. A. Mitchell	Houston, Tex	3504 Yoakum Boulevard.
19	2	60	Clarence E. Fisher	Perth Amboy, N. J	Red Bank, N. J.
20	1	40	Joseph E. Reis	St. Louis, Mo	324 Hurck Street.
21	18	700	Vincent Astor	New York, N. Y	23 West Twenty-sixth Street.
22	3	40	Frank Burgess	Boston, Mass	Quincy, Mass.
23	1	40	L. P. Ordway	St. Paul, Minn	Fifth and Rosabel Streets.
24	1	65	F. S. Willock	Rockland, Me	Islesboro, Me.
25	2	40	J. S. Stevens	Cincinnati, Ohio	Portsmouth, Ohio.
26	3	32	Mary L. Doyle	New York, N. Y	878 West End Avenue.
27	3	180	J. Judson Dean	Miami, Fla	240 Southeast Fourteenth Street.
28	1	72	A. L. Riker	Bridgeport, Conn	Fairfield, Conn.
29	3	70	Louis A. Block	New Orleans, La	416 Carondelet Street.
30	1	12	Henry F. Tyre	Savannah, Ga	Jesup, Ga.
31	3	600	Otto H. Kahn	New York, N. Y	52 William Street.
32	25	700	E. W. Scripps	Cincinnati, Ohio	Westchester, Ohio.
33	15	130	Carll Tucker	New York, N. Y	74 Broadway.
34	2	270	LeRoy Frost	do	80 Broadway.
35	3	20	Thomas E. Jones	Philadelphia, Pa	Beechaven, N. Y.
36	2	300	L. A. Young Industries (Mich.)	Detroit, Mich	9200 Russell Street.
37	2	75	Noland Co. (Va.)	Newport News, Va	322 Twenty-eighth Street.
38	3	125	G W. Forsberg	Washington, D. C	Eighth and Water Streets SW.
39	2	130	Oliver C. Grinnell	New York, N. Y	Bay Shore, N. Y.
40	2	35	Floyd F. Barnes	Seattle, Wash	2005 Nob Hill Avenue.
41	1	20	O. E. Lundgren	do	Port Blakely, Wash.
42	2	90	Mary D. Mitchell	Miami, Fla	Fort Lauderdale, Fla.
43	1	100	B. H. Walker	Newport News, Va	Richmond, Va.
44	2	40	Allan K. White	Philadelphia, Pa	Atlantic City, N. J.
45	1	20	Almyr L. Newman	Providence, R. I	Lakewood, R. I.
46	1	75	C. M. Poncin	Seattle, Wash	515 Pioneer Building.
47	2	24	Burrows McNeir	Milwaukee, Wis	De Pere, Wis.
48	2	60	Whitney G. Chase	Buffalo, N. Y	220 Delaware Avenue.
49	3	240	do	do	Do.
50	5	200	M. H. Alworth	Duluth, Minn	1607 Alworth Building.
51	3	150	Leon Goodman	Philadelphia, Pa	1238 Callohill Street.
52	2	45	James T. Patterson	Bridgeport, Conn	Milford, Conn.
53	4	60	George L. Bourne	New York, N. Y	Mamaroneck, N. Y.
54	1	40	Orinoco Oil Co. (Del.)	Wilmington, Del	Dover, Del.
55	2	18	John M. Hopkins	Miami, Fla	Coconut Grove, Fla.
56	2	120	Arthur T. Murray	Boston, Mass	Springfield, Mass.
57	4	800	James D. Mortimer	New York, N Y	149 Broadway.
58	2	60	Clarence M. Wooley	Belfast, Me	Castine, Me.
59	2	37	Adolph Wm. Schramm	Philadelphia, Pa	Riverton, N. J.
60	2	100	Anna C. Ewing	New York, N Y	Yonkers, N Y.
61	1	25	Oscar L. Schwencke	do	Bay Shore, N. Y.
62	1	25	Henry A. La Chicotte	do	203 Underhill Avenue (B.).
63	1	50	William Manson	Boston, Mass	61 Lithgow Street.
64	1	12	Robert B. Hance	Philadelphia, Pa	Mount Airy, Pa.
65	3	180	J. A. Williams	Cleveland, Ohio	2811 Chester Avenue.
66	1	100	Floyd C. Snyder	do	Massillon, Ohio.

[9] Formerly gay. y. Mallard.
[10] Formerly U. S. Navy S. C. 407.
[11] Formerly ga. y. {a Lagonda, b Naxos}
[12] Formerly ga. y. Almeljan.
[13] Formerly U. S. Navy ga. s. 1060.
[14] Formerly ga. y. Tipperary.
[15] Formerly {a British ga. y. Kathleen III, b British ga. y. Giffortine II, c ga. y. Dorothy S.}
[16] Formerly ga. y. Frances A. V.
[17] Formerly ga. y. Dido.
[18] Formerly ga. y. Marion.
[19] Formerly ga. y. Atrypa.
[20] Formerly ga. y. {a Pauline, b Millie K, c Esther D.}
[21] Formerly ga. y. Emma.
[22] Formerly ga. y. Florence IV.

Line No.	Official No.	Signal letters	Rig	Name of yacht	Tonnage		Register dimensions			When built	Where built
					Gross	Net	Length	Breadth	Depth		
				MOTOR YACHTS— Continued			*Feet*	*Feet*	*Feet*		
1	155421	KRNG	Ga. s.	Ouiatchouan	19	13	52.4	10.5	4.8	1900	Trenton, N. J.
2	221796		Ol. s.	[1] Outbound	139	94	106.8	16.0	12.9	1917	Boston, Mass.
3	211126		Ga. s.	Owanee	26	17	44.6	14.8	3.3	1913	St. Augustine, Fla.
4	155199		Ga. s.	OWEENE	24	23	54.8	13.4	9.5	1891	Boston, Mass.
5	220119		Ga. s.	[2] P. D. Q. Envelope	26	17	53.7	13.0	5.4	1911	Poughkeepsie, N. Y.
6	207901	LBQH	Ga. s.	[3] Padariva II	95	65	92.0	17.0	8.1	1910	Seattle, Wash.
7	203222	KVWB	Ga. s.	Paladin	27	22	61.5	15.0	4.0	1906	St. Augustine, Fla.
8	209064	LCDN	Ga. s.	[4] Paladin II	42	31	69.5	16.7	8.5	1911	Chelsea, Mass.
9	200903	KTCN	Ga. s.	Palestine	68	60	82.5	21.4	9.0	1904	Port Jefferson, N. Y.
10	150760		Ga. s.	Palmetto	19	13	39.5	13.3	5.7	1897	East Boston, Mass.
11	201113	KTFV	Ga. s.	Palmetto	23	17	60.2	12.5	3.0	1903	New York, N. Y.
12	221234		Ga. s.	Pam	33	25	60.2	12.0	6.3	1921	Milwaukee, Wis.
13	223727		Ga. s.	[5] Pamilla	44	36	58.1	14.3	6.5	1924	Port Clinton, Ohio.
14	211427	LDCF	Ga. s.	[6] Pandora III	34	27	57.5	13.7	6.2	1913	Camden, N. J.
15	150631		Ga. s.	Papoose	29	24	70.5	10.3	6.0	1893	Bath, Me.
16	223041		Ga. s.	Paprika	50	34	74.9	12.5	6.2	1923	Boston, Mass.
17	213237	LFJT	Ga. s.	[7] Partridge	36	24	52.5	14.4	6.0	1915	Burton, Wash.
18	220293		Ga. s.	Passado Nanana	37	25	60.6	14.6	5.8	1920	Oakland, Calif.
19	223572		Ga. s.	Pasqualito	30	22	55.0	16.0	7.0	1924	Los Angeles, Calif.
20	214293	LGDW	Ga. s.	[8] Pastime	24	16	53.3	12.4	4.5	1916	Camden, N. J.
21	220196		Ga. s.	Pastime	231	196	109.3	22.1	7.6	1920	Boston, Mass.
22	224072		Ga. s.	Patience	57	46	62.5	15.6	6.1	1924	New York, N. Y.
23	221609		Ga. s.	[9] Patricia	27	21	60.5	12.0	3.6	1921	Stamford, Conn.
24	222303	MDRB	Ol. s.	[10] Patricia	60	46	86.7	15.0	6.9	1922	do
25	222807	MFBP	Ga. s.	[11] Patricia	79	54	104.3	14.9	8.3	1917	Norfolk, Va.
26	223179		Ga. s.	Patricia	35	20	59.0	14.0	6.1	1923	Los Angeles, Calif.
27	224814		Ga. s.	Patsey of Pickbourne	18	18	35.5	10.0	1.9	1925	Easton, Md.
28	214464	LGJS	Ga. s.	Pattina	31	21	59.5	12.0	5.8	1916	Stamford, Conn.
29	150867		Ga. s.	[12] Paukewis	16	13	39.8	14.3	5.6	1900	South Boston, Mass.
30	222504		Ga. s.	Pauline M	20	13	55.0	10.0	5.3	1922	New York, N. Y.
31	219764	LWBT	Ol. s.	[13] Pawnee ⊙	246	167	138.1	20.2	11.8	1920	do
32	27015		Ga. s.	[14] Paxinosa	22	19	45.4	13.2	5.0	1893	Seattle, Wash.
33	209148		Ga. s.	Pearl	22	15	38.0	11.0	5.0	1922	Grand Rapids, Mich.
34	220486		Ga. s.	Pearl Necklace	23	16	43.0	13.8	5.6	1920	Osterville, Mass.
35	208610	LQPK	Ga. s.	[15] Peggy	68	64	64.6	16.0	6.6	1911	Manitowoc, Wis.
36	218671		Ga. s.	Peggy	16	13	44.4	10.6	4.5	1914	Ventnor, N. J.
37	222991		Ga. s.	[16] Peggy	24	20	52.5	14.1	8.9	1923	Neponset, Mass.
38	224145		Ga. s.	Peggy Bee	22	15	48.6	11.5	5.1	1917	Watervliet, N. Y.
39	222112		Ol. s.	Pelican	47	39	64.9	18.4	5.8	1922	Evansville, Ind.
40	207371	LBKT	Ga. s.	Pellona	42	33	75.3	12.0	6.6	1910	Boston, Mass.
41	150870	KPSV	Ga. s.	Penelve	23	15	45.0	14.2	5.8	1900	Fall River, Mass.
42	211497		Ga. s.	Penguin	31	30	51.0	12.2	5.8	1913	Milwaukee, Wis.
43	213561		Ga. s.	Penguin	23	18	57.4	11.0	5.9	1915	Camden, N. J.
44	223863	MFNH	Ga. s.	Penguin	19	13	44.0	13.7	5.1	1924	Boston, Mass.
45	219150		Ga. s.	[17] Pep	20	16	51.7	11.2	5.7	1919	New York, N. Y.
46	213242	LFJV	Ga. s.	[18] Pequest	26	24	54.6	13.1	5.0	1915	Bayshore, N. Y.
47	203318		Ga. s.	Petrel	33	32	56.0	15.3	7.5	1906	Detroit, Mich.
48	220304		Ga. s.	Petrel	39	26	54.8	14.2	7.0	1920	Columbia City, Oreg.
49	224700		Ga. s.	Petrel II	31	21	53.0	13.0	6.4	1925	Bayonne, N. J.
50	220468		Ga. s.	[19] Petrolia No. 10	19	13	58.8	12.3	5.0	1920	West Norfolk, Va.
51	220370	MBCT	Ga. s.	Petunia	25	17	54.5	12.5	5.0	1920	Bristol, R. I.
52	224337		Ga. s.	Pieces of Eight	18	12	47.7	13.0	6.1	1924	Shelbourne, N. S.
53	222299	MDQW	Ga. s.	Pilgrim	106	85	81.7	17.9	9.2	1922	Camden, N. J.
54	223080		Ga. s.	Pilgrim	16	11	54.6	9.6	3.6	1923	Alexandria Bay, N. Y.
55	213913	LFSW	Ga. s.	[20] Pioneer	209	172	111.7	22.0	6.1	1916	Camden, N. J.
56	222206		Ga. s.	Pippin	20	14	54.7	10.0	5.2	1922	New York, N. Y.
57	212546		Ga. s.	[21] Pitt	22	19	41.3	14.3	4.8	1914	Salisbury, Md.
58	221376		Ga. s.	[22] Platime	23	17	48.0	13.0	3.2	1921	Coconnut Grove, Fla.
59	224005		Ga. s.	Playtime	26	13	42.8	12.7	5.9	1924	New Orleans, La.
60	211140	LGVN	Ga. s.	[23] Pleione	33	29	57.0	14.5	9.2	1913	Bristol, R. I.
61	218547		Ga. s.	[24] Pocahontas II	27	24	48.5	15.9	3.5	1914	Camden, N. J.
62	208952		Ga. s.	Pointer	18	12	46.0	12.4	5.2	1911	Chicago, Ill.
63	200001	KWVC	Ga. s.	[25] Polaris	29	25	58.3	15.4	6.6	1903	Bristol, R. I.
64	211096	LCVF	Ga. s.	[26] Polaris II	33	25	57.0	14.5	9.2	1913	do
65	215340	LHMS	Ga. s.	Polly	47	22	77.2	14.0	6.1	1917	Wiscasset, Me.
66	224492		Ga. s.	Polly II	16	11	44.1	12.5	6.9	1925	Thomaston, Me.
67	224572	MFRV	Ga. s.	[27] Polly Ann	16	15	42.0	12.8	6.5	1915	Big Tancook Island, Nova Scotia.
68	205983		Ga. s.	[28] Pollyanna III	60	43	75.0	17.7	2.9	1909	Holly Hill, Fla.
69	223178		Ga. s.	Polly Lee	36	24	63.3	12.6	5.6	1923	Milwaukee, Wis.

[1] Formerly ga. y. Lolomi.
[2] Formerly ga. y. Clara.
[3] Formerly ga. y. Taconite.
[4] Formerly ga. y. Autocrat.
[5] Formerly ga. y. Marybad.
[6] Formerly ga. y. Margo.
[7] Formerly ga. y. Onawa.
[8] Formerly ga. y. {a Agnes B. / b A. R. M.
[9] Formerly ga. y. D'Artagnan.
[10] Formerly ga. y. Ginger Dot.
[11] Formerly U. S. Navy S. C. 110.
[12] Formerly {a ga. s. Paukewis. / b British sloop Paukewis.
[13] Formerly ga. y. {a Haida. / b Hussar 3d.
[14] Formerly ga. y. Xora.
[15] Formerly ga. y. Marigold.

Line No.	Crew	Horsepower	Name of owner	Home port	Address of owner
1	2	40	Tony Cvitanovich	Gulfport, Miss	Biloxi, Miss.
2	6	250	Sylvester W. Labrot	Annapolis, Md	59 Franklin Street.
3	2	25	Robert Henry Butler	Beaufort, S. C	
4	2	20	Edward M. Adams	Boston, Mass	Newton, Mass.
5	1	50	Geo. D. Gaw	Chicago, Ill	500 North Sacramento Boulevard.
6	4	100	Silsby M. Spalding	Los Angeles, Calif	Beverly Hills, Calif.
7	3	30	A. J. Weston	New Orleans, La	1634 Washington Avenue.
8	4	40	Walter C. Hubbard	New York, N. Y	60 Beaver Street.
9	7	50	Andrew G. Pierce	New Bedford, Conn	Madison Street.
10	2	25	J. T. Scott	Houston, Tex	First National Bank.
11	2	45	Ellis Z. Nutting	New York, N. Y	Woolworth Building.
12	3	450	Fred H. Diehl	Detroit, Mich	149 California Avenue.
13	2	320	Howard B. Ward	Chicago, Ill	4830 Drexel Boulevard.
14	1	50	Arthur T. Vance	New York, N. Y	Port Washington, N. Y.
15	2	50	George H. Warhurst	do	342 Madison Avenue.
16	3	600	Henry F. Lippitt	Providence, R. I	Board of Trade Building.
17	1	40	Alaska Packers Association	San Francisco, Calif	111 California Street.
18	2	65	Lee A. Phillips	Los Angeles, Calif	Pacific Mutual Building.
19	2	90	Francis P. Graves	do	1012 West Thirty-first Street.
20	2	240	John W. Hubbard	Pittsburgh, Pa	Colonial Place.
21	9	250	Edwin A. Shewan	New York, N. Y	Foot Twenty-seventh Street (B.).
22	4	120	James N. Henry	Providence, R. I	184 Early Street.
23	2	100	Frederick B. Lovejoy	New York, N. Y	150 Nassau Street.
24	4	150	Wardrop Co. (N. Y.)	do	546 West Forty-sixth Street.
25	4	100	Ernest Monteleone	do	Jersey City, N. J.
26	2	150	R. J. Cope	Los Angeles, Calif	1055 Orange Street.
27	1	15	W. Searles Rose	Baltimore, Md	Easton, Md.
28	4	800	Louis Phillips	New York, N. Y	3415 Broadway.
29	2	50	Arthur V. Masson	New Orleans, La	1920 Esplanade Street.
30	4	300	John Seybold	Miami, Fla	Central Arcade Building.
31	14	600	Harry Payne Bingham	New York, N. Y	Westbury, N. Y.
32	1	45	Llewellyn F. Marsh	Los Angeles, Calif	308 South Reno Street.
33	2	28	S. H. Hale	St. Augustine, Fla	General Delivery.
34	2	60	Malcolm G. Chace	Boston, Mass	Hyannis, Mass.
35	4	40	Eleanor A. Allison	Philadelphia, Pa	Wallingford, Pa.
36	1	60	Samuel W. Whan	do	Atlantic City, N. J.
37	3	24	Mortimer N. Buckner	New York, N. Y	150 Broadway.
38	2	120	H. W. Bleckley	do	115 Broadway.
39	1	60	William H. Fields	Evansville, Ind	424 Upper First Street.
40	6	100	H. C. MacDougall	Boston, Mass	19 Lincoln Street.
41	2	35	Harold L. Pope	New Haven, Conn	Guilford, Conn.
42	2	24	Thomas Wittmer	Pittsburgh, Pa	1512 Park Building.
43	3	35	George W. Elder	New York, N. Y	105 West Fifty-fifth Street.
44	1	140	L. M. Keeler	Newport, R. I	Jamestown, R. I.
45	3	160	A. F. Masury	New York, N. Y	59 West Seventy-first Street.
46	1	100	Louis Smyth	do	149 Broadway.
47	1	40	F. W. Roberts	Cleveland, Ohio	Prospect and East Fourth Street.
48	1	55	Fred E. Lewis	Los Angeles, Calif	Spadra, Calif.
49	3	80	Philemon Dickensen	Philadelphia, Pa	1428 Walnut Street.
50	3	150	John Pualfe	New York, N. Y	1274 Fulton Street (B.).
51	1	50	Herbert B. Farnum	Providence, R. I	97 Canal Street.
52	3	85	C. P. Whitehead	Savannah, Ga	Atlanta, Ga.
53	7	170	Wm. M. Elkins	Philadelphia, Pa	305 Land Title Building.
54	1	150	Anne I. Laughlin	Cape Vincent, N. Y	Alexandria Bay, N. Y.
55	6	300	Victor Emanuel	New York, N. Y	61 Broadway.
56	2	500	George A. Ellis, jr	do	Bay Shore, N. Y.
57	1	62	G. W. Pittenger	St. Louis, Mo	Centralia, Ill.
58	2	65	B. L. Hamner	Tampa, Fla	Citrus Exchange Building.
59	4	60	C. J. Gambel	New Orleans, La	749 South Peter Street.
60	2	50	Kenneth F. Wood	Providence, R. I	Barrington, R. I.
61	1	12	A. N. Lauer	Philadelphia, Pa	326 Bourse Building.
62	1	46	William C. Hatch	Chicago, Ill	Peoria, Ill.
63	3	80	Howard L. McCarrick	Grand Haven, Mich	Spring Lake, Mich.
64	6	20	James O. Heyworth	Chicago, Ill	606 South Michigan Avenue.
65	3	230	D. M. Edwards	Rochester, N. Y	Syracuse, N. Y.
66	4	20	Ernest A. Randall	Portland, Me	84 Commercial Street.
67	3	15	Arthur Willis	Boston, Mass	50 State Street.
68	4	100	Isaac T. Cook	St. Louis, Mo	1736 Arcade Building.
69	3	600	Lee Rosenberg	New York, N. Y	Great Neck, N. Y.

[16] Formerly ga. y. Mary Rose.
[17] Formerly ga. y. Galatea.
[18] Formerly ga. y. See W See.
[19] Formerly ga. s. Marlam.
[20] Formerly ga. y. Palisades.
[21] Formerly ga. y. Statira.
[22] Formerly ga. y. Saragmac.
[23] Formerly ga. y. Peerless.
[24] Formerly ga. y. Pocahontas.
[25] Formerly (a) slp. y. Irolita. (b) slp. y. Polaris. (c) ga. s. Priscilla.
[26] Formerly sl. y. (a) Grayling. (b) Mystic.
[27] Formerly British ga. y. Gertrude M. B.
[28] Formerly ga. y. Constitution.

Line No.	Official No.	Signal letters	Rig	Name of yacht	Tonnage		Register dimensions			When built	Where built
					Gross	Net	Length	Breadth	Depth		
				MOTOR YACHTS—Continued			*Feet*	*Feet*	*Feet*		
1	136492	KMFB	Ga. s.	[1] Polyanthus	38	35	78.0	13.6	7.9	1895	Bristol, R. I.
2	214279		Ga. s.	[2] Pollyetta	40	27	75.2	12.7	4.9	1916	Port Clinton, Ohio
3	215243	LHKD	Ga. s.	[3] Pomander (composite)	56	46	63.9	17.2	7.2	1917	Bristol, R. I.
4	222298		Ga. s.	Pom Pom	23	19	37.6	12.9	4.7	1921	Tampa, Fla.
5	221077		Ga. s.	Ponce	23	18	59.3	12.3	4.5	1912	Essington, Pa.
6	223245		Ga. s.	Poppy	28	22	50.6	11.4	4.3	1915	Toledo, Ohio.
7	150843		Ga. s.	Poquessing	33	28	55.4	18.2	5.6	1899	Atlantic City, N. J.
8	207271	LBJS	Ga. s.	[4] Porpoise	36	25	70.6	13.0	5.7	1910	Baltimore, Md.
9	215175	LHGN	Ga. s.	Presque Isle	78	53	84.9	15.8	6.7	1917	Port Clinton, Ohio.
10	223224		Ga. s.	Primrose IV	17	11	44.4	13.2	7.3	1923	Friendship, Me.
11	222442		Ga. s.	Priscilla	35	10	63.0	12.6	4.3	1922	Bay City, Mich.
12	223004	MFDB	Ga. s.	Priscilla	31	21	53.0	13.0	6.4	1923	Bayonne, N. J.
13	223788	MFLQ	Ga. s.	[5] Priscilla	59	51	62.2	16.5	7.3	1924	Camden, N. J.
14	210188		Ga. s.	Priscilla III	21	16	60.0	10.0	4.8	1909	Clayton, N. Y.
15	223821	MFLV	Ga. s.	[6] Puritan	65	50	81.5	19.5	12.0	1924	Essex, Mass.
16	220412		Ga. s.	Pythagoras	23	16	48.4	12.2	5.3	1916	Wilmington, Del.
17	150796		Ga. s.	Python	21	21	44.7	15.6	5.5	1898	Brooklyn, N. Y.
18	217462		Ga. s.	Quakeress	70	47	67.0	19.1	5.3	1918	Palm Beach, Fla.
19	222223		Ga. s.	Quankey	46	30	59.3	15.5	6.5	1922	Lanexa, Va.
20	223914		Ga. s.	Quascilla	16	13	38.2	12.7	6.1	1924	Seattle, Wash.
21	217977		Ga. s.	Queen Henrietta	23	15	47.3	11.2	5.9	1919	Centralia, Fla.
22	203486		Ga. s.	Queen of the Lake	18	16	46.0	12.0	4.6	1906	Fond du Lac, Wis.
23	222403		Ga. s.	Quest	42	19	61.5	14.1	6.9	1922	Los Angeles, Calif.
24	155421	KRNG	Ga. s.	Quiatchouan	19	13	52.4	10.5	4.8	1900	Trenton, N. J.
25	214729	LGRH	Ga. s.	Quicksilver	20	7	50.9	10.0	5.1	1916	Madisonville, La.
26	223923		Ga. s.	Quita	26	17	52.3	14.0	7.8	1924	Salisbury, Md.
27	223158		Ga. s.	[7] R. C. Price	21	19	44.6	10.2	5.1	1923	Pittsburgh, Pa.
28	214407	LGHV	Ga. s.	[8] Raazoo	22	15	51.8	10.8	4.4	1916	New York, N. Y.
29	211353		Ga. s.	Raboco	39	33	58.1	14.0	6.4	1913	Racine, Wis.
30	200770	KSWV	Ga. s.	[9] Racoon	43	33	64.3	17.5	6.9	1904	Boston, Mass.
31	221352		Ga. s.	[10] Rae II	21	17	45.3	12.1	4.6	1921	Keyport, N. Y.
32	220074		Ga. s.	Rainbow	44	30	70.6	13.8	6.7	1920	San Pedro, Calif.
33	222288		Ga. s.	[11] Rainbow	20	20	45.0	14.8	8.9	1910	White Haven, Nova Scotia.
34	224355		Ga. s.	Rainbow	25	14	48.0	12.6	5.3	1924	Harvey, La.
35	222735		Ga. s.	Rainbow II	25	15	53.8	12.0	4.5	1923	Trenton, Mich.
36	206041		Ga. s.	Rainier	74	50	66.0	16.0	7.2	1909	Houghton, Wash.
37	203435	KVPC	Ga. s.	[12] Rambler	23	21	52.5	11.2	5.8	1906	Boston, Mass.
38	221165		Ga. s.	Rami	40	31	66.8	13.0	6.3	1921	Quincy, Mass.
39	212407		Ga. s.	Ranger	48	44	67.0	17.2	8.2	1914	Manitowoc, Wis.
40	218641		Ga. s.	Ranger	21	17	50.8	11.0	5.0	1919	Milwaukee, Wis.
41	224636		Ga. s.	Rascal	43	26	53.8	15.8	5.6	1925	Biddeford, Me.
42	209937		Ga. s.	Reading Girl	9	8	45.0	8.0	3.8	1907	Beaumont, Tex.
43	211899		Ga. s.	Recreation	36	25	61.8	15.0	4.4	1913	Jacksonville, Fla.
44	222520		Ga. s.	Recreation	19	16	38.6	10.6	6.0	1922	Marinette, Wis.
45	210397		Ga. s.	[13] Red Arrow	17	16	40.0	13.8	4.6	1910	Detroit, Mich.
46	220586		Ga. s.	Red Wing II	7	6	46.2	8.4	3.1	1909	Red Wing, Minn.
47	203850		Ga. s.	Regina	27	18	57.0	10.0	4.2	1901	New York, N. Y.
48	221454		Ga. s.	Reindeer	99	62	104.4	14.6	8.3	1917	Bremerton, Wash.
49	213821		Ga. s.	Remington	20	18	39.0	10.6	4.5	1912	Oshkosh, Wis.
50	208868	LBWT	Ga. s.	Remlik III	54	40	77.4	14.0	6.4	1911	South Boston, Mass.
51	211710		Ga. s.	[14] Renoma	35	30	54.5	15.0	5.3	1913	Greenport, N. Y.
52	208050	LBQV	Ga. s.	Reola	33	31	55.5	12.5	5.5	1910	New York, N. Y.
53	210069		Ga. s.	Reomar II	79	67	85.4	16.3	8.1	1912	do
54	223952		Ol. s.	Reomar III	135	60	97.5	18.6	8.0	1924	Bay City, Mich.
55	224820		Ga. s.	Restless II	24	20	47.9	12.0	4.8	1925	Neponset, Mass.
56	211094	LCVB	Ga. s.	[15] Revery	33	30	57.0	14.5	9.2	1913	Bristol, R. I.
57	203232	KVMJ	Ga. s.	Revonah	22	17	53.7	11.2	4.9	1906	Bayonne, N. J.
58	218108		Ga. s.	Rex	9	7	32.6	9.2	4.3	1914	Friday Harbor, Wash.
59	224226		Ga. s.	Rhoda	38	32	57.0	13.0	6.4	1924	East Greenwich, R. I.
60	222919		Ga. s.	Rhodos	46	34	66.1	18.4	9.3	1923	East Boothbay, Me.
61	214064		Ga. s.	[16] Riette	31	29	52.8	13.5	5.4	1916	New York, N. Y.
62	219190	LTNV	Ga. s.	Riette II	33	28	47.5	14.0	6.7	1919	Camden, N. J.
63	223839		Ga. s.	[17] Rifflun	16	11	42.6	11.1	5.0	1924	New York, N. Y.
64	215364	LHNJ	Ga. s.	Riposo	19	18	40.0	13.3	4.5	1917	Camden, N. J.
65	222850		Ga. s.	Riposo	80	62	72.8	17.3	6.5	1923	New York, N. Y.
66	224385	MFRD	Ol. s.	Ripple ⊙	284	144	123.5	23.0	12.5	1923	Kiel-Gaarden, Germany.
67	224202		Ga. s.	Rival II	18	16	45.0	12.6	6.5	1924	Shelburne, Nova Scotia.
68	111395	KRMW	Ga. s.	[18] Roamer	89	61	82.7	17.2	8.1	1902	Bristol, R. I.

[1] Formerly ga. y. Eugenia.

[2] Formerly ga. y. (*a* Susanne. *b* Navy S. P. 411. *c* Janet. *d* Needle. *e* Nedeva.)

[3] Formerly ga. y. Hellanthus.

[4] Formerly ga. y. Freelance.

[5] Formerly ga. y. Conowingo.

[6] Formerly ga. y. Argyll.

[7] Formerly ga. y. Chieftain.

[8] Formerly ga. y. Bomerang II.

[9] Formerly ga. y. Zahra.

Line No.	Crew	Horsepower	Name of owner	Home port	Address of owner
1	3	50	May F. Marshall	New York, N. Y.	28 East Sixty-fourth Street.
2	2	600	C. W. DeLong	Miami, Fla.	Coral Gables, Fla.
3	3	90	B. B. Conrad	New Bedford, Mass.	Wareham, Mass.
4	2	20	Edward Miles	Tampa, Fla.	St. Petersburg, Fla.
5	1	60	Edward T. Bartlett	Philadelphia, Pa.	Upper Darby, Pa.
6	2	35	Arthur G. Smith	Sandusky, Ohio	Put in Bay, Ohio.
7	1	36	Harry M. Brewster	New York, N. Y.	Bay Shore, N. Y.
8	3	100	Ogden Reid	do	Tribune Building.
9	6	170	Theodore Krumm	Tampa, Fla.	Villa Rosa Park.
10	1	12	Frederick L. Ames	Boston, Mass.	Easton, Mass.
11	1	350	Thomas A. De Vilbiss	Toledo, Ohio	3015 Collingwood Avenue.
12	2	30	Dr. Chas. Wadsworth Schwartz	New York, N. Y.	White Plains, N. Y.
13	4	80	Gifford K. Simonds	Salem, Mass.	Marblehead Neck, Mass.
14	2	100	E. G. Borden	Ogdensburg, N. Y.	Alexandria Bay, N. Y.
15	5	50	Edward W. Brown	New York, N. Y.	3 East Sixty-fourth Street.
16	1	80	E. Paul du Pont	Wilmington, Del.	900 Market Street.
17	1	18	Sophie Brinkmann	New York, N. Y.	Stapleton, N. Y.
18	4	150	T. M. Sweetland	Miami, Fla.	148 South East Eighth Street.
19	1	50	C. A. Wyche	Newport News, Va.	Roanoke Rapids, N. C.
20	1	30	C. S. Waddingham	Seattle, Wash.	355 Kinnear Place.
21	2	40	Ed A. Haley	Tampa, Fla.	Clearwater, Fla.
22	2	30	Burrows McNeir	Milwaukee, Wis.	De Pere, Wis.
23	2	125	Wilmington Transportation Co. (Calif.)	Los Angeles, Calif.	Wilmington, Calif.
24	2	32	Jahncke Navigation Co.	New Orleans, La.	814 Howard Avenue.
25	2	150	G. A. Diasselliss	do	418 Carondelet Street.
26	2	28	Geo. Woodward, jr.	Philadelphia, Pa.	Chestnut Hill, Pa.
27	1	64	James E. McCloskey	Pittsburgh, Pa.	5501 Aylesboro Avenue.
28	4	200	Nora Bolte	New York, N. Y.	400 East One hundred and forty-fifth Street.
29	3	75	Henry Bosch	Chicago, Ill.	4710 South Kedzie Avenue.
30	5	55	F. D. M. Strachan	Brunswick, Ga.	Strachan Shipping Co.
31	3	145	J. Ralph Jacoby	New York, N. Y.	44 West Seventy-second Street.
32	1	200	E. A. Featherstone	Los Angeles, Calif.	920 South Los Angeles Street.
33	1	15	Sheldon Clark	Chicago, Ill.	111 West Washington Street.
34	2	200	Lake Arthur Club	New Orleans, La.	1426 Hibernia Building.
35	1	180	Jesse G. Vincent	Detroit, Mich.	938 Balfour Street.
36	3	100	Seattle Brewing & Malting Co. (W. Va.)	Seattle, Wash.	6024 Duwamish Avenue.
37	1	40	George W. Allen, jr.	New Bedford, Mass.	25 Mapleview Terrace.
38	4	450	Edgar H. Foss	Huron, Mich.	Bay City, Mich.
39	1	50	R. B. Brown	Milwaukee, Wis.	182 Wisconsin Street.
40	3	300	C. M. Dow	Houston, Tex.	Milam and Walker Streets.
41	2	60	S. G. Etherington	Portland, Me.	Biddeford, Me.
42	1	28	Leo. T. Peden	Houston, Tex.	2400 West Dallas Avenue.
43	2	90	John W. Callahan	Apalachicola, Fla.	Bainbridge, Ga.
44	2	25	Aaron M. Pareira	Milwaukee, Wis.	Marinette, Wis.
45	1	12	J. W. Vaughan	Detroit, Mich.	5429 Second Boulevard.
46	1	36	Quiver Beach Corporation (Ill.)	St. Louis, Mo.	1700 Morgan Street.
47	3	30	Consolidated Grocery Co. (Fla.)	Jacksonville, Fla.	Consolidated Building.
48	3	440	Starland Investment Co. (Wash.)	Seattle, Wash.	Seattle Yacht Club.
49	1	24	William H. Holcomb, jr.	Mobile, Ala.	555 Spring Hill Avenue.
50	5	120	Willis Sharpe Kilmer	New York, N. Y.	Binghamton, N. Y.
51	2	40	Edmund Eckart	do	New Rochelle, N. Y.
52	2	50	W. H. Morrison	Cleveland, Ohio	Ashtabula, Ohio.
53	4	100	D. C. Stephenson	Indianapolis, Ind.	300 Indiana Trust Building.
54	8	200	R. E. Olds	Detroit, Mich.	Lansing, Mich.
55	3	150	F. C. Pinkham	New York, N. Y.	53 Worth Street.
56	3	35	Luke Vincent Lockwood	do	165 Broadway.
57	3	50	W. J. Pierpont	Savannah, Ga.	711 Whitaker Street.
58	1	35	Dwight D. Hartman	Seattle, Wash.	2514 Warren Avenue.
59	1	90	John R. Dennis	Providence, R. I.	182 Adelaide Avenue.
60	3	94	A. A. Houghton	New Bedford, Mass.	South Dartmouth, Mass.
61	1	45	Louis R. Davidson	Buffalo, N. Y.	White Building.
62	3	35	George G. Shelton	New York, N. Y.	Foot Twenty-third Street.
63	2	180	Russell Bailey	do	441 Lexington Avenue.
64	2	24	Otto R. Saint	do	52 Broadway.
65	5	80	Herman B. Baruch	do	60 Beaver Street.
66	15	550	Thomas L. Chadbourne	do	120 Broadway.
67	1	16	William H. Judson	do	226 West Fifty-ninth Street.
68	6	125	F. D. M. Stachan	Brunswick, Ga.	

[10] Formerly ga. y. Vixen.
[11] Formerly ga. y. Dariel.
[12] Formerly ga. y. Tramp.
[13] Formerly ga. y. Zigzag.
[14] Formerly ga. y. Temegan II.
[15] Formerly ga. y. {a Achushla. b Harpoon.
[16] Formerly ga. y. Amalia III.
[17] Formerly ga. y. Nandorcliff II.
[18] Formerly {a st. s. Roamer. b U. S. Navy st. s. Roamer.

Line No.	Official No.	Signal letters	Rig	Name of yacht	Tonnage		Register dimensions			When built	Where built
					Gross	Net	Length	Breadth	Depth		
				MOTOR YACHTS— Continued			*Feet*	*Feet*	*Feet*		
1	223172		Ga. s.	Roamer	25	17	48.0	13.6	5.9	1923	New York, N. Y.
2	220399		Ga. s.	[1] Roamer III	22	17	53.9	11.0	4.9	1920	Milwaukee, Wis.
3	215157	LHGD	Ga. s.	[2] Robador III	139	98	100.3	21.7	8.7	1917	Boston, Mass.
4	224050		Ga. s.	Robaliss	22	11	54.3	10.8	4.9	1924	Wayzata, Minn.
5	224834		Ga. s.	Robaliss II	29	19	61.6	12.0	6.2	1925	New York, N. Y.
6	212096		Ga. s.	Robert G. Seymour	25	17	47.1	11.5	8.5	1914	Winslow, Wash.
7	201513		Ga. s.	Roberta	16	12	53.6	12.0	3.2	1904	New York, N. Y.
8	220278	LWTN	Ga. s.	[3] Robethida	27	19	60.8	12.0	3.6	1920	Stamford, Conn.
9	211991		Ga. s.	Robin Hood III	25	20	45.6	10.7	6.0	1913	South Jacksonville, Fla.
10	224848		Ga. s.	Roblotta II	29	20	50.1	13.1	5.5	1925	Sandusky, Ohio.
11	217065	LNHM	Ol. s.	[4] Rocinante	404	289	142.8	33.4	12.6	1918	East Boothbay, Me.
12	219198		Ga. s.	Rocoma	19	9	40.4	12.0	5.0	1919	Friendship, Me.
13	203105		Ga. s.	[5] Roma	27	22	45.1	11.0	5.5	1906	Baltimore, Md.
14	214799		Ga. s.	Romana	19	13	51.3	12.0	5.1	1916	Buffalo, N. Y.
15	215373	LHNR	Ol. s.	[6] Romance	28	23	60.0	11.2	5.8	1917	Bristol, R. I.
16	224730	MFSL	Ga. s.	Romany II	84	67	93.7	16.2	7.5	1925	Boston, Mass.
17	150780		Ga. s.	[7] Rondina	24	23	54.2	14.0	7.6	1898	South Boston, Mass.
18	222193	MDQB	Ga. s.	[8] Rose of Marlboro	79	54	104.3	14.9	8.3	1918	Brooklyn, N. Y.
19	212099		Ga. s.	[9] Rosemar	16	11	39.7	10.9	5.9	1914	New York, N. Y.
20	208375	LBVD	Ga. s.	[10] Rosemary	32	26	58.6	13.6	6.0	1909	Quincy, Mass.
21	223384	MFHP	Ga. s.	Rosomary	30	20	60.0	11.5	6.3	1917	Milwaukee, Wis.
22	214160	LGCH	Ol. s.	[11] Rosinco	91	49	88.0	15.0	7.8	1916	Wilmington, Del.
23	215240		Ga. s.	[12] Rosita	40	34	60.9	15.1	6.4	1917	Seattle, Wash.
24	206138		Ga. s.	Roslyn	17	14	57.0	11.0	5.0	1907	Port Clinton, Ohio.
25	210883		Ga. s.	Rough Rider	13	7	41.1	13.8	4.1	1900	Deer Island, New Brunswick.
26	217414		Ga. s.	Rowena	52	49	53.1	16.6	4.0	1918	Rockledge, Fla.
27	224656		Ga. s.	Ruben	31	21	53.0	13.0	6.4	1925	Bayonne, N. J.
28	223128		Ga. s.	Rubicon	27	18	59.4	11.8	4.4	1923	San Francisco, Calif.
29	204282		Ga. s.	Ruby	20	18	45.0	14.0	5.0	1907	Toms River, N. J.
30	211124	LCVJ	Ga. s.	Ruffed Grouse	29	20	56.5	13.3	6.4	1913	Camden, N. J.
31	201911		Ga. s.	[13] Rugged	52	45	58.4	15.4	7.8	1905	Manchester, Mass.
32	220156		Ga. s.	Ruma	36	25	64.7	13.0	6.1	1920	Wiscasset, Me.
33	216385		Ga. s.	[14] Runabout	28	16	60.0	12.1	5.4	1918	Boston, Mass.
34	209792		Ga. s.	Runaway	19	17	39.4	11.0	5.5	1912	New York, N. Y.
35	212955		Ga. s.	Rusilla	35	32	47.9	15.4	5.0	1915	Nyack, N. Y.
36	206466		Ga. s.	Ruth	16	12	42.9	9.8	5.6	1909	Boston, Mass.
37	224423		Ga. s.	Ruth	19	13	48.2	11.0	6.0	1925	New York, N. Y.
38	213855	LFRP	Ga. s.	[15] Ruthum	32	22	51.0	14.2	4.8	1915	Miami, Fla.
39	207386	LBKV	Ga. s.	[16] Rutoma	29	19	60.4	12.0	5.7	1910	New York, N. Y.
40	221787		Ga. s.	S. C. 40	79	54	104.3	14.9	8.3	1917	Brooklyn, N. Y.
41	221788		Ga. s.	S. C. 98	79	54	104.3	14.9	8.3	1917	Bayonne, N. J.
42	221789		Ga. s.	S. C. 206	79	54	104.3	14.9	8.3	1917	Jacksonville, Fla.
43	221950	MDKV	Ga. s.	S. C. 217	79	54	104.3	14.9	8.3	1917	Mariners Harbor, N. Y.
44	221790		Ga. s.	S. C. 227	79	54	104.3	14.9	8.3	1917	New York, N. Y.
45	221791		Ga. s.	S. C. 260	79	54	104.3	14.9	8.3	1917	Neponset, Mass.
46	221792		Ga. s.	S. C. 436	79	54	104.3	14.9	8.3	1918	Mariners Harbor, N. Y.
47	214284	LGDT	Ol. s.	Sabalo	204	109	131.3	19.5	10.4	1916	Boston, Mass.
48	223852	MFNG	Ga. s.	[17] Sabiha	46	31	61.5	14.3	5.9	1924	Lynn, Mass.
49	214991	LHBJ	Ga. s.	Sachem	77	52	84.8	16.2	7.7	1917	Port Clinton, Ohio.
50	224566		Ga. s.	Sachem	23	17	49.8	13.5	7.8	1925	Wiscasset, Me.
51	224694		Ga. s.	Saghaya	20	14	50.5	12.0	7.5	1925	Bath, Me.
52	208179		Ga. s.	Sagitta	24	16	75.0	10.2	4.8	1910	New York, N. Y.
53	221317		Ga. s.	Sahara	23	16	53.3	10.9	5.5	1921	East Boothbay, Me.
54	207089		Ga. s.	[18] Salfran	73	63	77.0	17.0	3.1	1909	Holly Hill, Fla.
55	219252		Ga. s.	[19] Sally Jean V	64	43	75.0	15.2	7.0	1919	Greenwich, Conn.
56	222601		Ga. s.	Salt Air	17	11	36.0	10.6	4.0	1921	Fort Pierce, Fla.
57	223919		Ga. s.	Samedi Ohio	28	23	49.0	11.7	5.9	1923	Port Clinton, Ohio.
58	223191	MFNJ	Ol. s.	Samona	120	81	107.4	17.8	7.9	1923	Seattle, Wash.
59	221381		Ga. s.	San Toy	10	8	33.1	9.3	5.0	1921	do.
60	204323	KWFQ	Ga. s.	[20] San Toy II	35	29	69.7	13.4	6.5	1907	New York, N. Y.
61	219424	LVFJ	Ga. s.	[21] Sangamo	81	67	75.8	17.5	8.4	1919	Camden, N. J.
62	218957		Ga. s.	Santa Maria	33	28	61.9	12.6	5.2	1913	East Greenwich, R. I.
63	210556	LCPB	Ga. s.	Santanta	94	79	84.8	19.8	5.8	1912	Boston, Mass.
64	215367	LHNK	Ga. s.	Sanwan	219	174	107.6	26.0	15.1	1917	Rosario, Wash.
65	215028		Ga. s.	Saona	26	25	55.8	13.8	9.2	1917	City Island, N. Y.
66	211195	LCWD	Ga. s.	[22] Sapho	16	15	51.3	11.2	6.5	1913	New York, N. Y.
67	212123		Ga. s.	Sapphire	24	16	55.8	12.2	4.7	1914	do.

[1] Formerly ga. y. {*a* Onyx. *b* Wasp.
[2] Formerly ga. y. Consuelo.
[3] Formerly ga. y. Virginian.
[4] Formerly ga. y. Priscilla Alden.
[5] Formerly ga. y. Vidofner.
[6] Formerly ga. s. Inca.
[7] Formerly ga. y. {*a* Priscilla II. *b* Rondina.
[8] Formerly ga. y. Anna May.
[9] Formerly ga. y. {*a* Amalia II *b* Nancy R.
[10] Formerly ga. y. {*a* Idlesse. *b* Ariel II.
[11] Formerly ga. y. {*a* Georgiana III. *b* Whitemarsh.

Line No.	Crew	Horsepower	Name of owner	Home port	Address of owner
1	3	100	George F. Sawyer	Providence, R. I	Cranston, R. I.
2	2	450	Arthur Bloch	Philadelphia, Pa	Bellevue Stratford.
3	7	200	Robert Law, jr	New York, N. Y	41 East Forty-second Street.
4	2	300	Joseph Guyon	Providence, R. I	Cranston, R. I.
5	2	360	R. L. Corby	Bridgeport, Conn	South Norwalk, Conn.
6	2	40	Wm. P. Harper & Son (Wash.)	Seattle, Wash	1302 Hoge Building.
7	2	60	Clarence M. Dunbar	Providence, R. I	85 Sprague Street
8	2	255	Robert T. Jones	New London, Conn	South Willington, Conn.
9	4	30	Richard P. Marks	Jacksonville, Fla	Graham Building.
10	2	130	D. Seltzer	Sandusky, Ohio	Bellevue, Ohio.
11	14	160	Archer M. Huntington	New York, N. Y	1083 Fifth Avenue.
12	2	35	Roger G. Leonard	Bangor, Me	R. F. D. 8.
13	3	100	Myer Rosenbush	Baltimore, Md	American Building.
14	2	80	L. A. Fischer	Buffalo, N. Y	1340 Niagara Street.
15	3	400	George Woodruff	Chicago, Ill	39 La Salle Street.
16	5	600	R. B. Jackson	South West Harbor, Me.	Seal Harbor, Me.
17	3	24	Mefford Runyon	New York, N. Y	South Orange, N. J.
18	2	660	John A. Paterson	do	New Rochelle, N. Y.
19	3	30	Joseph J. Miller	Detroit, Mich	565 Adams Avenue E.
20	3	50	Mary P. Carlisle	New York, N. Y	East Islip, N. Y.
21	3	300	Sound Motor Boat Service (N. Y.)	do	World Building, Room 501.
22	4	250	Robert H. Morse	Chicago, Ill	900 South Wabash Avenue.
23	2	80	Wilbur May	Los Angeles, Calif	Broadway and Eighth Street.
24	1	60	Harry M. Runkle	New York, N. Y	Waldorf-Astoria Hotel.
25	2	20	Frank Lyman	Eastport, Me	Perry, Me.
26	4	50	Fresh Air Fund (Del.)	New York, N. Y	45 Wall Street.
27	2	80	Benjamin H. Throop	do	144 East Fifty-fifth Street.
28	2	400	Carl A. Henry	San Francisco, Calif	405 Sansome Street.
29	1	16	Commercial Properties Corporation (Fla.)	Miami, Fla	West Palm Beach, Fla.
30	2	225	Edward E. Gold	New York, N. Y	17 Battery Place.
31	2	90	Olivia H. Slade	do	Mamaroneck, N. Y.
32	4	100	Hulbut W. Smith	Oswego, N. Y	Syracuse, N. Y.
33	1	400	Cove Investment & Improvement Co. (Conn.)	Bridgeport, Conn	Stamford, Conn.
34	1	30	E. H. Poulnot	Charleston, S. C	52 Rutledge Avenue.
35	1	37	W. W. Wood	New York, N. Y	West New Brighton, N. Y.
36	2	40	Frank P. O'Brien	Boston, Mass	311 Huntington Avenue.
37	3	800	Charles W. Sellick	Perth Amboy, N. J	Atlantic Highlands, N. J.
38	2	70	Waverly P. Cohen	New York, N. Y	257 Fourth Avenue.
39	1	40	Reinhard Hall	do	7822 Twelfth Avenue (B.).
40	6	660	T. A. Parcels	do	115 East Twenty-seventh Street.
41	6	660	do	do	Do.
42	6	660	William Darrow, jr	do	Summit, N. J.
43	7	660	Elmer Anderson	New Haven, Conn	146 Bradley Street.
44	6	660	T. A. Parcels	New York, N. Y	115 East Twenty-seventh Street.
45	6	660	do	do	Do.
46	6	660	William Darrow, jr	do	Summit, N. J.
47	16	795	Van Leer Black	Baltimore, Md	Fidelity Building.
48	3	200	Lucien H. Tyng	New York, N. Y	50 Pine Street.
49	4	180	George Whitney	do	23 Wall Street.
50	3	18	Rowe B. Metcalf	Providence, R. I	284 President Avenue.
51	2	10	Howard C. Smith	New York, N. Y	45 Wall Street.
52	3	600	John J. Smith	do	1061 East Fourth Street (B.).
53	2	250	Ralph E. Forbes	Boston, Mass	Milton, Mass.
54	4	40	Frank M. Dunbaugh	New York, N. Y	Mount Vernon, N. Y.
55	4	200	Franklin Pettie	do	2 Wall Street.
56	2	45	S. P. Welch	Miami, Fla	Elser Pier.
57	1	500	S. B. Smith	Cleveland, Ohio	1982 West Seventh-fourth Street.
58	4	300	W. J. Hole	Los Angeles, Calif	Balboa, Calif.
59	1	18	Grosvenor Folsom	Seattle, Wash	208 Walker Building.
60	3	200	Howard E. Perry	Portland, Me	Cumberland, Me.
61	6	140	Robert Oglesby	New York, N. Y	Vanderbilt Hotel.
62	2	60	Aubrey H. Martin	Philadelphia, Pa	Ventnor, N J.
63	6	160	Osborne Howes	Boston, Mass	Chestnut Hill, Mass.
64	1	130	Robert Moran	Seattle, Wash	Rosario, Wash.
65	3	15	Horatio Hathaway	Boston, Mass	53 State Street.
66	2	40	James R. Jewett	do	Cambridge, Mass.
67	2	90	John D. Adams	New York, N. Y	Bayshore, N. Y.

[12] Formerly ga. y. (a) On Time Again. (b) Amelia.
[13] Formerly ga. y. (a) Limit. (b) Navy Sturdy. (c) Sturdy.
[14] Formerly ga. y. L'Allegro.
[15] Formerly ga. y. Jane IV.
[16] Formerly ga. y. Manchonac.
[17] Formerly ga. y. Seyon III.
[18] Formerly ga. s. (a) Republic. (b) Beach Comber.
[19] Formerly ga. y. Charmae.
[20] Formerly ga. y. Columbine.
[21] Formerly ga. y. Nadesah.
[22] Formerly ga. y. (a) Hopewell. (b) Chippewa.

Line No.	Official No.	Signal letters	Rig	Name of yacht	Tonnage		Register dimensions			When built	Where built
					Gross	Net	Length	Breadth	Depth		
				MOTOR YACHTS— Continued			*Feet*	*Feet*	*Feet*		
1	223927	MFNW	Ol. s.	Saracen	74	40	78.3	19.0	11.1	1924	Essex, Mass.
2	220822		Ga. s.	Saramia	82	57	68.0	18.0	8.5	1920	Miami, Fla.
3	219589	LVPC	Ga. s.	[1] Sarita	176	102	94.3	22.0	6.3	1920	East Boothbay, Me.
4	210270		Ga. s.	[2] Sarnette	16	11	46.7	12.0	4.5	1912	Belfast, Me.
5	222090	MDNT	Ga. s.	Sasqua	59	44	86.1	14.8	6.3	1922	Stamford, Conn.
6	211241		Ga. s.	[3] Saucona	37	32	55.5	13.1	6.0	1913	New York, N. Y.
7	117155		Ga. s.	Savanilla	18	16	49.0	12.3	3.6	1902	Astoria, N. Y.
8	204469		Ga. s.	[4] Sayona II	25	23	59.8	12.8	5.4	1907	Osterville, Mass.
9	214186		Ga. s.	Sayonara II	46	25	71.2	14.1	5.7	1916	Boston, Mass.
10	221261	MCSK	Ga. s.	[5] Sazarac	22	17	53.9	11.0	4.9	1921	Milwaukee, Wis.
11	221357		Ga. s.	Scamper	7	6	34.3	9.1	3.0	1920	Seattle, Wash.
12	204765		Ga. s.	[6] Scantic	35	23	67.8	13.0	8.0	1907	Baltimore, Md.
13	222780		Ga. s.	Sacramouche	28	19	60.0	10.5	5.9	1923	New York, N. Y.
14	209402		Ga. s.	[7] Scattergood	24	16	50.2	13.1	5.7	1911	Edgemore, N. Y.
15	222999		Ga. s.	Scorpion	28	19	54.0	11.8	5.3	1923	New York, N. Y.
16	209683	LCHQ	Ga. s.	[8] Scotian	68	40	83.5	15.3	9.0	1912	West Mystic, Conn.
17	214994		Ga. s.	[9] Scout	37	20	61.5	14.7	4.5	1917	Bay City, Mich.
18	117065		Ga. s.	Sculpin II	16	13	42.9	13.3	5.2	1901	Shooters Island, N. Y.
19	212535		Ga. s.	Scurry	55	51	70.0	16.6	3.0	1914	Marco, Fla.
20	213302		Ga. s.	[10] Sea Bee	23	16	50.3	12.0	5.7	1915	Los Angeles, Calif.
21	116885		Ga. s.	Sea Bird	16	14	34.0	12.8	2.8	1899	East Fowl River, Ala.
22	222797		Ga. s.	[11] Sea Bird	81	42	103.8	15.0	7.8	1918	Bayonne, N. J.
23	223708		Ga. s.	Seabreeze II	36	32	56.9	16.1	4.5	1924	Daytona, Fla.
24	161933		Ga. s.	[12] Sea Dream	16	15	44.5	12.0	6.2	1902	West Mystic, Conn.
25	224777	MFSQ	Ga. s.	Sea Dream	100	82	94.3	17.3	6.6	1925	Stamford, Conn.
26	224315	MFLK	Ga. s.	Seadrift	70	28	74.0	20.2	13.0	1924	Hessle, England
27	207354	LBKM	Ga. s.	Sea Duck	53	28	77.0	14.5	7.0	1910	South Boston, Mass.
28	216515		Ga. s.	Seafarer II	27	15	54.1	12.0	6.1	1918	Boston, Mass.
29	201511		Ga. s.	Seafoam	46	21	64.4	14.3	5.4	1904	Duluth, Minn.
30	206317	LBDC	Ga. s.	[13] Sea Gull	26	20	58.2	12.4	5.4	1909	Greenport, N. Y.
31	222224	MDQH	Ga. s.	[14] Sea Hawk	20	11	47.4	14.2	5.4	1922	Wiscasset, Me.
32	223261		Ga. s.	[15] Sea Hawk	21	14	58.1	9.5	5.7	1923	New York, N. Y.
33	224023		Ga. s.	Seahawk	13	10	38.5	9.4	5.3	1924	Seattle, Wash.
34	221313		Ga. s.	Seahorse	69	36	80.0	15.5	7.3	1921	Trenton, Mich.
35	211507		Ga. s.	[16] Sea Jay	22	13	48.0	14.8	7.8	1913	Boothbay Harbor, Me.
36	214864	LGTJ	Ga. s.	[17] Sea Lady	22	21	56.2	11.2	5.3	1917	Bristol, R. I.
37	223617		Ga. s.	Sealove	26	21	54.7	14.0	8.2	1924	City Island, N. Y.
38	214102		Ga. s.	Seamaid	31	26	49.7	16.4	7.0	1916	New York, N. Y.
39	223691	MFLG	Ga. s.	Sea Roamer	22	17	48.0	13.5	6.6	1924	Winthrop, Mass.
40	219326		Ga. s.	Sea Scout	11	7	40.9	9.5	3.8	1912	Washington, D. C.
41	223143		Ga. s.	Sea Toy II	17	15	43.9	14.0	4.7	1923	Bayhead, N. J.
42	220189		Ga. s.	Seaward ⊙	96	29	93.9	21.6	11.3	1920	East Boothbay, Me.
43	223173		Ga. s.	Seaward	77	68	72.4	16.8	5.8	1923	New York, N. Y.
44	211631		Ga. s.	Sea Wolf	25	17	47.4	12.3	6.1	1913	Raymond, Wash.
45	217746		Ga. s.	[18] Sebonac ⊙	128	51	122.1	17.5	9.6	1919	Bayonne, N. J.
46	203464		Ga. s.	Segochet	35	6	57.6	13.1	6.9	1906	Thomaston, Me.
47	201644	KTNV	Ga. s.	[19] SEMINOLE	174	140	107.7	21.0	7.1	1904	Mariners Harbor, N. Y.
48	205621		Ga. s.	Seminole	16	15	40.0	11.5	5.0	1904	Jersey City, N. J.
49	214691		Ga. s.	Seminole Queen	47	39	61.5	16.3	3.6	1916	St. Augustine, Fla.
50	202594		Ga. s.	Semkail	19	13	44.2	10.1	4.3	1905	New Rochelle, N. Y.
51	117035	KQTJ	Ga. s.	Seneca	65	61	81.8	20.4	9.7	1901	Brooklyn, N. Y.
52	117058		Ga. s.	Seneca	16	11	35.0	12.0	5.3	1901	Newport News, Va.
53	220283		Ga. s.	[20] Sentinel	83	44	105.9	15.1	8.2	1918	Clayton, N. Y.
54	223005		Ga. s.	Sequoia	16	14	38.9	12.5	6.5	1926	City Island, N. Y.
55	224073	MFPR	Ga. s.	Sequoia	91	77	77.7	17.1	8.1	1924	Camden, N. J.
56	210126		Ga. s.	Serenity	17	13	43.0	9.4	7.3	1912	Salisbury, Md.
57	221670	MDGB	Ga. s.	[21] Service	79	54	104.3	14.9	8.3	1917	Bayonne, N. J.
58	224731		Ga. s.	Seven Seas	20	14	50.5	12.0	7.5	1925	Bath, Me.
59	223799	MFLT	Ga. s.	[22] SEYON	184	82	113.7	18.7	10.1	1924	do.
60	204311		Ga. s.	[23] Shad	17	13	43.8	10.0	5.2	1907	Boston, Mass.
61	205347	KWQG	Ga. s.	Shada	66	42	84.8	15.4	7.0	1908	do.
62	220689		Ga. s.	[24] Shadoc II	23	16	50.9	12.0	5.2	1920	New York, N. Y.
63	214010	LFWG	Ga. s.	Shadow	23	22	46.0	12.4	5.7	1916	Bristol, R. I.
64	224232		Ga. s.	Shadow J	22	15	56.0	11.6	5.2	1924	Trenton, Mich.
65	206313	LBDN	Ga. s.	[25] Shark	30	24	74.2	12.4	7.2	1909	Osterville, Mass.
66	208546		Ga. s.	Shark	18	15	52.4	10.8	5.0	1911	Salisbury, Md.
67	210762		Ga. s.	[26] Shark III	23	21	52.3	12.0	5.8	1912	Greenwich, Conn.

[1] Formerly ga. y. Edithia.
[2] Formerly ga. y. Topaz V.
[3] Formerly ga. y. (a Spark. b Robador. c Irwin III.)
[4] Formerly ga. y. Tip Top.
[5] Formerly ga. y. Zodiac.
[6] Formerly ga. y. Crusoe.
[7] Formerly ga. y. Freva II.
[8] Formerly ga. y. (a Elver III. b The Gray Fox. c Appy Yee.)
[9] Formerly ga. y. Corlew II.
[10] Formerly ga. y. Rheingold.
[11] Formerly U. S. Navy S. C. 104.
[12] Formerly ga. y. (a Vayu II. b Remar. c Rapidan.)

Line No.	Crew	Horsepower	Name of owner	Home port	Address of owner
1	2	100	William Whitman, jr	Boston, Mass	17 Commonwealth Avenue.
2	7	110	John Wanamaker	Philadelphia, Pa	Thirteenth and Market Streets.
3	8	200	John R. Fell	New York, N. Y	370 Park Avenue
4	1	25	K. E. Womick	Houston, Tex	401 Herrmann Building.
5	5	400	Louis R. Davidson	Buffalo, N. Y	403 White Building.
6	3	65	Charles L. Warner	Bridgeport, Conn	Stratford, Conn.
7	1	25	Lester H. Clee	New York, N. Y	Rutherford, N. J.
8	2	40	Palmlee Park Corporation (Fla.)	Tampa, Fla	Fort Myers, Fla.
9	4	240	Samuel M. Nicholson	Providence, R. I	Nicholson File Co.
10	2	300	George E. Townsend	New York, N. Y	Hotel Seymour.
11	1	12	C. W. Harris	Seattle, Wash	3635 Forty-second Avenue NE.
12	2	75	Jerome F. Kidder	Albany, N. Y	Mohonk Lake, N. Y.
13	2	600	H. N. Slater	New York, N. Y	17 East Forty-ninth Street.
14	1	50	Harry Winder	Washington, D. C	Stoneleigh Court.
15	5	360	Charles J. Canfield	New York, N. Y	37 West Forty-fourth Street.
16	4	120	Leslie R. Palmer	do	Irvington-on-Hudson, N. Y.
17	5	75	Hugh L. Adams	Philadelphia, Pa	Haverford, Pa.
18	2	12	William G. Manchester	New York, N. Y	Two hundred and fourteenth Street and Harlem River.
19	3	56	Fred Saeger	Miami, Fla	Biscayne Bay Yacht Club.
20	1	50	Robert E. Rogers	Los Angeles, Calif	1403 East Sixteenth Street.
21	2	24	A. J. Fabacher	New Orleans, La	1839 Bordeaux Street.
22	5	660	T. Murray	Jacksonville, Fla	2139 Pearl Place.
23	4	54	James N. Gamble	Cincinnati, Ohio	Union Trust Building.
24	1	16	G. de Freest Larner	New York, N. Y	Hastings-on-Hudson, N. Y.
25	6	600	Samuel M. Nicholson	Providence, R. I	71 George Street.
26	4	60	Charles S. Somerville	Bridgeport, Conn	Greenwich, Conn.
27	4	80	Samuel D. Cushing	New York, N. Y	Knickerbocker Building.
28	1	85	Alcan Hirsch	do	50 East Forty-first Street.
29	4	35	Florida Cities Finance Co. (Fla.)	Miami, Fla	145 East Flagler Street.
30	2	60	Philip A. Curran	New York, N. Y	33 Clinton Avenue (B.).
31	1	60	Alfred C. B. Steel	Philadelphia, Pa	435 Chestnut Street.
32	3	600	Edward B. McLean	Washington, D. C	Wisconsin Avenue.
33	1	80	J. Von Herberg	Seattle, Wash	2810 Cascadia Avenue.
34	3	600	James A. Allison	Miami, Fla	Miami Beach, Fla.
35	2	30	Joseph F. Sturdy	Chicago, Ill	115 East Chicago Avenue.
36	1	50	Henry A. Wise Wood	New York, N. Y	25 Madison Avenue.
37	4	15	John W. Bird	do	31 Thomas Street.
38	2	35	Herbert H. Childs	do	115 Broadway.
39	1	37	E. C. Lang	Boston, Mass	Melrose, Mass.
40	1	24	Burton S. Stewart	Washington, D. C	1613 Hobart Street NW.
41	1	40	Anne L. Johnson	Philadelphia, Pa	Beach Haven, N. J.
42	6	65	Cecil B. De Mille Production (Calif.)	Los Angeles, Calif	
43	4	100	Henry W. Howe	New York, N. Y	24 Thomas Street.
44	1	45	Harry C. Heermans	Seattle, Wash	Olympia, Wash.
45	8	660	Thomas A. Howell	New York, N. Y	129 Front Street.
46	4	100	Sergio Seijo	San Juan, P. R	Arecibo, P. R.
47	10	225	John S. Phipps	New York, N. Y	787 Fifth Avenue.
48	1	45	Vernon Lawrence	do	Freeport, N. Y.
49	2	50	George N. Webster	do	60 Wall Street.
50	1	20	August O. Hoddick	do	Centerport, N. Y.
51	10	40	Frank B. McQuesten	Boston, Mass	27 Kilby Street.
52	1	30	Lewis Starr	Philadelphia, Pa	Woodbury, N. J.
53	2	440	C. A. Tilt	Chicago, Ill	4517 West Twenty-sixth Street.
54	2	30	Donald Durant	New York, N. Y	43 Exchange Place.
55	7	220	Richard M. Cadwalader, jr	Philadelphia, Pa	Port Washington, Pa.
56	1	35	R. Albert Barry	do	Bordentown, N. J.
57	8	440	Joseph Stiman	New York, N. Y	Perth Amboy, N. J.
58	1	40	Van S. Merle-Smith	do	Oyster Bay, N. Y.
59	10	400	Harry K. Noyes	Boston, Mass	857 Commonwealth Avenue.
60	3	60	Richard J. Davis	Norfolk, Va	Portsmouth, Va.
61	5	140	J. A. Dowling	Boston, Mass	Brookline, Mass.
62	2	50	Allan C. Bakewell	New York, N. Y	901 Lexington Avenue.
63	2	40	James C. Ayer	do	51 East Forty-second Street.
64	2	460	Carl G. Fisher	Miami, Fla	Miami Beach, Fla.
65	1	80	Barney Morgan	Bridgeport, Conn	Greenwich, Conn.
66	2	40	Horace Greeley Eastburn	Wilmington, Del	1708 Broome Street.
67	2	75	A. R. McCowen	Baltimore, Md	Pratt and Gay Streets.

[13] Formerly ga. y. Heather.
[14] Formerly ga. y. Flying Cloud.
[15] Formerly ga. y. Crimper.
[16] Formerly ga. y. (a) Nirvana. (b) Nikkao.
[17] Formerly ga. y. Lady Gay.
[18] Formerly ga. y. Victory.
[19] Formerly ga. y. (a) Margaret. (b) See-Le-Ruh.
[20] Formerly S. C. 411.
[21] Formerly U. S. Navy S. C. 95.
[22] Formerly ga. y. Aras.
[23] Formerly (a) ga. y. Shad. (b) U. S. Navy ga. s. Shad.
[24] Formerly ga. y. Mimi B.
[25] Formerly ga. y. Ildico.
[26] Formerly ga. y. Dohema, jr.

Line No.	Official No.	Signal letters	Rig	Name of yacht	Tonnage		Register dimensions			When built	Where built
					Gross	Net	Length	Breadth	Depth		
				MOTOR YACHTS— Continued			*Feet*	*Feet*	*Feet*		
1	206235	LBCN	Ga. s.	[1] Shawna	53	43	73.5	18.0	9.6	1909	Boston, Mass.
2	213851		Ga. s.	Shawnee	43	31	63.4	17.4	9.1	1916	do.
3	203759	KVSH	Ga. s.	Sheila	47	39	56.9	17.9	7.9	1906	West Haven, Conn.
4	218827		Ga. s.	Shelter	22	19	54.6	12.0	3.5	1919	Atlantic City, N. J.
5	222828		Ga. s.	Shema II	37	28	56.1	14.0	3.6	1922	Salisbury, Md.
6	222225	MDQL	Ga. s.	[2] Shirley	79	54	104.3	14.9	8.3	1917	Brooklyn, N. Y.
7	224039		Ga. s.	Shirley	30	21	53.0	13.0	6.4	1925	Bayonne, N. J.
8	209077		Ga. s.	[3] Shokoquon	30	28	50.0	10.0	6.0	1911	Muskegon, Mich.
9	203076		Ga. s.	[4] Shur	23	23	58.0	12.6	5.2	1906	Lynn, Mass.
10	211638	LDGJ	Ol. s.	[5] Sialia ⊙	726	407	206.5	27.0	17.1	1913	Wilmington, Del.
11	93241		Ga. s.	[6] Siesta	44	39	67.1	15.0	3.3	1900	Croton, N. Y.
12	117268	KQBH	Ga. s.	Siesta	32	32	57.7	15.1	8.4	1900	New Bedford, Mass.
13	202230	KTWN	Ga. s.	[7] Siesta	31	26	76.8	11.7	5.1	1903	New York, N. Y.
14	218748	LSKP	Ga. s.	Siesta	132	114	89.6	19.5	8.0	1919	Holly Hill, Fla.
15	116034	LDJK	Ga. s.	Signal	18	14	37.7	13.0	6.2	1883	Piermont, N. Y.
16	215184		Ga. s.	Signal	23	16	54.3	12.0	5.5	1917	New York, N. Y.
17	215470		Ol. s.	Silverheels II	32	21	57.5	12.2	5.0	1917	Detroit, Mich.
18	224627		Ga. s.	Silvia	33	22	61.5	12.5	5.1	1925	Watervliet, N. Y.
19	116901	KPGL	Ga. s.	Simitar	30	27	55.2	15.0	7.9	1899	South Boston, Mass.
20	207912		Ga. s.	Simple Life	27	15	45.8	16.5	3.4	1910	Jacksonville, Fla.
21	210153		Ga. s.	Sinbad	18	12	45.6	10.6	4.6	1911	Detroit, Mich.
22	212010		Ga. s.	[8] Sinbad	54	37	83.5	14.5	6.9	1914	New York, N. Y.
23	210330		Ga. s.	[9] Sinbad III	19	16	50.0	11.1	5.0	1912	Boston, Mass.
24	212331		Ga. s.	[10] Sinbad V	50	23	77.4	14.1	5.6	1914	do.
25	216681		Ga. s.	Sinco	20	14	58.3	10.0	5.1	1918	New York, N. Y.
26	210713		Ga. s.	Sirena	13	11	38.2	9.2	4.7	1912	San Diego, Calif.
27	206049		Ga. s.	Sirion	21	21	51.2	13.4	7.7	1909	Marblehead, Mass.
28	201468		Ga. s.	Sisama	19	13	49.4	12.4	4.3	1904	Detroit, Mich.
29	211437		Ga. s.	Sispud II	29	23	52.6	12.1	6.4	1913	New York, N. Y.
30	222740	MDWP	Ga. s.	[11] Siwash III	89	61	104.3	14.9	8.3	1917	Milwaukee, Wis.
31	204420	KWGM	Ga. s.	Skidbladnir	76	55	90.0	15.8	6.0	1907	Wilmington, Calif.
32	218858		Ga. s.	Skipper Bill	20	13	42.7	15.0	4.4	1919	Stratford, Conn.
33	121191	KRBP	Ga. s.	[12] Skylark	19	16	61.0	10.2	5.2	1901	New York, N. Y.
34	222083	MDNR	Ga. s.	Skylark	89	45	104.3	14.9	8.3	1917	Annapolis, Md.
35	221963	MDLF	Ga. s.	[13] Skylark III ⊙	85	58	94.0	15.5	9.0	1922	Bristol, R. I.
36	219988	LWMB	Ga. s.	Snug	27	23	42.0	14.5	4.5	1920	Salisbury, Md.
37	222187		Ga. s.	[14] Solace	22	17	52.0	11.0	4.9	1922	Milwaukee, Wis.
38	203104	KVJN	Ga. s.	[15] SONNICA	115	102	87.2	23.0	12.2	1906	Boston, Mass.
39	219325	LVBD	Ga. s.	Sonora	61	58	57.3	16.0	6.5	1919	Holly Hill, Fla.
40	222241		Ga. s.	Sophie	20	13	45.5	11.8	6.2	1922	New Rochelle, N. Y.
41	220809	MBVK	Ga. s.	South Wind	26	18	42.3	13.2	5.1	1920	Keyport, N. J.
42	203150	KVLD	Ga. s.	[16] Southwind III	32	25	64.4	12.0	5.7	1906	New York, N. Y.
43	215582		Ga. s.	Sovereign	10	7	40.0	9.9	4.3	1911	Port Clinton, Ohio.
44	220558		Ga. s.	[17] Sox	26	10	49.8	11.8	4.1	1920	Erie, Pa.
45	116759	KNBG	Ga. s.	Spalpeen	29	26	66.0	12.5	8.1	1897	Bristol, R. I.
46	210416		Ga. s.	Spark	19	15	46.0	11.9	5.4	1912	Huntington, N. Y.
47	206223		Ga. s.	Speedaway	16	11	67.7	8.3	4.0	1906	New York, N. Y.
48	224750	MFSP	Ol. s.	SPEEJACKS ⊙	190	129	108.5	25.9	14.1	1925	Boston, Mass.
49	215144		Ga. s.	[18] Specjax	17	12	48.1	10.0	4.8	1917	do.
50	224622		Ga. s.	Spey	18	12	47.2	13.8	5.9	1925	Boothbay Harbor, Me.
51	214929		Ga. s.	[19] Spikes	54	36	69.2	16.1	6.7	1917	Port Clinton, Ohio.
52	204549		Ga. s.	[20] Spindrift	31	26	55.6	14.5	9.1	1907	San Diego, Calif.
53	218399		Ga. s.	[21] Spit-fire	21	14	59.0	11.9	5.1	1911	Greenville, Me.
54	215919		Ga. s.	[22] Spitfire II	49	29	75.8	13.0	6.4	1917	Milwaukee, Wis.
55	211912		Ga. s.	Sportsman	45	30	59.0	16.8	6.8	1913	Marco, Fla.
56	202396		Ga. s.	[23] Spray	21	14	49.2	10.6	5.1	1905	Taunton, Mass.
57	214202		Ga. s.	Spray ⊙	14	10	38.6	12.5	4.4	1916	San Diego, Calif.
58	223108		Ga. s.	Spray	18	12	45.2	10.5	5.3	1923	New York, N. Y.
59	208642		Ga. s.	Spray II	41	37	57.0	12.6	6.0	1911	do.
60	221553		Ga. s.	Spray III ⊙	68	33	67.0	16.0	8.5	1921	Trenton, Mich.
61	218172		Ga. s.	[24] Squidgulum II	16	11	51.9	11.2	5.1	1917	New York, N. Y.
62	209314		Ga. s.	[25] Stalwart	43	36	68.6	14.5	6.2	1911	Nyack, N. Y.
63	220705		Ga. s.	Standard	28	22	49.7	13.0	6.5	1920	Brooklyn, N. Y.
64	213614	LFNW	Ga. s.	Starling	44	39	74.0	18.4	6.6	1915	Salisbury, Md.
65	223969	MFPG	Ga. s.	Starling	17	14	44.8	10.8	5.2	1924	Braintree, Mass.
66	222815	MFBQ	Ga. s.	Stella	32	22	55.8	15.8	9.2	1923	Boston, Mass.
67	211496		Ga. s.	[26] Strangeways	46	31	62.2	14.3	6.4	1913	Port Clinton, Ohio.

[1] Formerly ga. y. Shipessa IV.
[2] Formerly U. S. Navy S. C. 50.
[3] Formerly ga. y. Shokohn.
[4] Formerly ga. y. Friendship V.
[5] Formerly st. y. {a Sialia. b Navy Sialia.
[6] Formerly ga. s. Marie.
[7] Formerly ga. y. Augusta II.
[8] Formerly ga. y. Drusilla.
[9] Formerly ga. y. St. Louis III.
[10] Formerly ga. y. Paloma.
[11] Formerly U. S. Navy S. C. 329.
[12] Formerly ga. y. Franeda.
[13] Formerly ga. y. Sylvia III.
[14] Formerly ga. y. {a Roamer III. b Hazel III.
[15] Formerly ga. y. Savarona.
[16] Formerly ga. y. {a Gertrude III. b Taniwha. c Lady Jane. d Colin B. II.

Line No.	Crew	Horsepower	Name of owner	Home port	Address of owner
1	5	60	Dr. Seth M. Milliken	New York, N. Y.	751 Madison Avenue.
2	2	22	Mark E. Fontana	San Francisco, Calif.	2 Pine Street.
3	2	28	Charles S. Gerth	New Orleans, La.	1838 Upperline Street.
4	3	40	Fred R. Patzowsky	Philadelphia, Pa.	Ventnor, N. J.
5	1	74	Swan Hartwell	Tampa, Fla.	Boca Grande, Fla.
6	8	660	E. A. Woodward	St. Paul, Minn.	Minneapolis, Minn.
7	2	80	Robert W. Daniel	New York, N. Y.	635 Park Avenue.
8	2	40	Gustav Anderson	Chicago, Ill.	729 Aldine Avenue.
9	2	40	Fred J. Tarrant	Rochester, N. Y.	837 Main Street.
10	25	1,500	Henry Ford	Detroit, Mich.	Dearborn, Mich.
11	4	80	Eugene K. Smith	Burlington, Vt.	Swanton, Vt.
12	2	27	M. S. Haskell	Chicago, Ill.	Board of Trade.
13	2	25	Charles T. Lark	New York, N. Y.	Hackensack, N. J.
14	1	100	Laura N. White	Philadelphia, Pa.	Atlantic City, N. J.
15	2	28	Wm. W. Varney	Baltimore, Md.	710 North Carey Street.
16	3	300	W. M. Chesebrough	New York, N. Y.	33 Howard Street.
17	1	225	A. A. Schantz	Detroit, Mich.	Foot Wayne Street.
18	2	300	Robert G. Campbell	Oswego, N. Y.	Utica, N. Y.
19	4	20	Frederick Foster Carey	New York, N. Y.	66 Broadway.
20	2	40	Frederick E. Smith	Miami, Fla.	General delivery.
21	2	70	Bradbury L. Barnes	Providence, R. I.	Elmwood, R. I.
22	2	130	L. Gordon Hamersley	New York, N. Y.	67 Wall Street.
23	1	40	Charles H. Allen	Miami, Fla.	West Palm Beach, Fla.
24	5	80	Marcus Beebe	Boston, Mass.	Winchester, Mass.
25	3	720	Chas. L. Ort	Miami, Fla.	115 East Flagler Street.
26	2	40	Grant A. Bush	San Diego, Calif.	3720 Texas Street.
27	1	18	Dr. F. G. Goodridge	New York, N. Y.	7 East Sixty-fifth Street.
28	3	180	Honduras Development Co.	Detroit, Mich.	
29	2	50	Joseph B. Cousins	New York, N. Y.	373 De Kalb Avenue (B.).
30	6	440	Charles A. Schieren	do	34 Ferry Street.
31	6	300	Frank A. Garbutt	Los Angeles, Calif.	712 Pantages Building.
32	2	40	Onita Little	Jacksonville, Fla.	30 East Bay Street.
33	2	40	Chas. M. Brooks	New York, N. Y.	10 Thomas Street.
34	2	220	Jno. B. Berryman	Chicago, Ill.	836 South Michigan Avenue.
35	5	250	George Harrison Phelps	Detroit, Mich.	110 Rowena Avenue.
36	2	65	William I. Phillips	Miami, Fla.	Box 445.
37	3	300	Lew S. Wallace	Grand Haven, Mich.	Grand Rapids, Mich.
38	14	100	E. S. Burke, jr.	New York, N. Y.	63 West Twelfth Street.
39	3	60	Walter A. Starck	Miami, Fla.	1019 Southwest Seventh Street.
40	2	37	Henry M. Hubbell	New York, N. Y.	New Rochelle, N. Y.
41	2	60	C. Irving Wood	do	Englewood, N. J.
42	3	50	Charles Rudy	do	University Heights, N. Y.
43	1	50	John Graham	Seattle, Wash.	Dexter Horton Building.
44	2	450	George W. Loft	New York, N. Y.	400 Broome Street.
45	2	45	H. C. Stratton	Boston, Mass.	Malden, Mass.
46	1	40	Charles Werner	New York, N. Y.	1592 University Avenue.
47	2	200	C. W. Morse	Washington, D. C.	3944 Morrison Street.
48	9	230	A. Y. Gowen	Cleveland, Ohio	1145 Leader-News Building.
49	2	180	Charles D. Cutting	Detroit, Mich.	9541 West Chicago Boulevard.
50	2	45	Robert H. McCurdy	New Bedford, Mass.	Woods Hole, Mass.
51	2	120	A. W. McLellan	New Orleans, La.	22 Audubon Place.
52	2	30	Eugene Overton	Los Angeles, Calif.	Stock Exchange Building.
53	2	125	James H. Rand	Buffalo, N. Y.	North Tonawanda, N. Y.
54	4	400	J. H. Rand, jr.	New York, N. Y.	10 East Forty-fourth Street.
55	1	43	Frank D. Hibble	Tampa, Fla.	Fort Myers, Fla.
56	2	75	Oscar H. Robey	Washington, D. C.	3944 Morrison Street NW.
57	2	20	John F. Gray	San Diego, Calif.	Delmar, Calif.
58	3	180	O. J. Schwarzler	New York, N. Y.	2434 Grand Concourse.
59	1	10	Myron Lloyd	Detroit, Mich.	6105 Grand River Avenue.
60	2	125	Henry B. Joy	do	Grosse Pointe, Mich.
61	1	125	J. Walter Kopke	New York, N. Y.	273 Park Place (B.).
62	2	60	Max Tradellus	do	528 Sixty-second Street (B.).
63	2	50	Charles G. Roland	do	648 Fifty-fourth Street (B.).
64	5	50	George F. Tyler	Philadelphia, Pa.	1231 Land Title Building.
65	1	165	Philip H. Sullivan	Boston, Mass.	Braintree, Mass.
66	3	40	George Lewis	Belfast, Me.	Islesboro, Me.
67	3	160	Joseph H. Defrees	Chicago, Ill.	105 South La Salle Street.

[17] Formerly ga. y. Henrietta II.
[18] Formerly ga. y. Skink.
[19] Formerly ga. y. (a) Rachel. (b) Mary Belle.
[20] Formerly ga. y. Yankee Girl.
[21] Formerly ga. y. Kin-Nah-Beh.
[22] Formerly ga. y. (a) Kumagin. (b) Alathea. (c) Nick II.
[23] Formerly ga. y. Helen III.
[24] Formerly ga. y. Ruby III.
[25] Formerly ga. y. (a) Gladiola. (b) Milben. (c) Dawn.
[26] Formerly ga. y. (a) Niagara. (b) Teucer. (c) Sylvia II.

Line No.	Official No.	Signal letters	Rig	Name of yacht	Tonnage		Register dimensions			When built	Where built
					Gross	Net	Length	Breadth	Depth		
				MOTOR YACHTS—Continued			*Feet*	*Feet*	*Feet*		
1	201209	LBDR	Ga.s.	[1] Stroller	46	39	62.5	16.0	4.2	1904	Baltimore, Md.
2	204861		Ga.s.	[2] Stroller	17	16	49.1	12.2	5.3	1895	Bristol, R. I.
3	223135		Ga.s.	[3] Stumble Inn I	79	54	104.3	14.9	8.3	1917	Brooklyn, N. Y.
4	223136		Ga.s.	[4] Stumble Inn 2	79	54	104.3	14.9	8.3	1917	Jacksonville, Fla.
5	218327	LRQC	Ga. s.	Sueja	52	27	78.8	13.8	6.8	1919	Seattle, Wash.
6	222962		Ga. s.	[5] Sulise	79	54	104.3	14.9	8.3	1917	Greenport, N. Y.
7	213140		Ga. s.	Sumac	17	14	49.8	9.3	4.8	1915	Alton, Ill.
8	205126		Ga. s.	Sumida	22	18	59.8	11.0	5.6	1908	New York, N. Y.
9	209743		Ga. s.	Sunbeam	27	15	57.2	14.2	7.8	1912	Camden, Me.
10	222099		Ga. s.	Sunbeam	22	8	51.2	13.5	7.9	1922	Boothbay Harbor, Me.
11	218290		Ga. s.	Sunbeam III	17	12	47.8	11.6	4.9	1917	New York, N. Y.
12	212047		Ga. s.	[6] Sundart II	16	11	45.4	10.9	5.5	1914	do.
13	218800		Ga. s.	[7] Sun Dial	29	15	53.6	13.8	6.2	1919	Chicago, Ill.
14	218604	LSDJ	Ga. s.	Sunflower	62	42	68.8	17.0	7.5	1919	Bristol, R. I.
15	203093		Ga. s.	Sunrise	18	17	40.8	10.0	4.9	1906	Boston, Mass.
16	117051		Ga. s.	Sunshine	41	34	52.9	20.2	7.4	1901	East Boothbay, Me.
17	214480		Ga. s.	Sunshine	20	19	39.0	13.2	6.4	1899	Manitowoc, Wis.
18	214934	LGWH	Ga. s.	Sunshine	64	55	65.9	16.4	7.6	1917	Brooklyn, N. Y.
19	221028		Ga. s.	Sunshine	20	13	50.4	10.7	4.1	1920	Milwaukee, Wis.
20	211777		Ga. s.	[8] Super X	23	18	49.0	12.4	5.5	1913	Alton, Ill.
21	211503	LDCV	Ga. s.	Surpass	34	27	59.0	15.0	6.5	1913	Atlantic City, N. J.
22	223507		Ga. s.	[9] Swallow	91	55	105.4	14.5	8.8	1918	Bremerton, Wash.
23	221336		Ga. s.	Swastika	21	9	46.5	14.0	5.9	1921	East Boothbay, Me.
24	117177		Ga. s.	Sweetheart	32	22	66.1	13.0	5.4	1902	Essington, Pa.
25	202248	KTWS	Ga. s.	Sweetheart	30	26	57.6	12.0	5.2	1905	New York, N. Y.
26	204478		Ga. s.	Sweetheart	17	16	43.6	10.3	5.3	1907	South Boston, Mass.
27	96566		Ga. s.	[10] Swifan	28	14	64.1	10.5	6.4	1901	do.
28	213128	LFJB	Ga. s.	[11] Sybilla III	103	70	115.1	14.2	8.2	1915	City Island, N. Y.
29	215279		Ga. s.	[12] Sylvan Harold	23	19	53.2	12.0	4.0	1916	Salisbury, Md.
30	77188	KMHJ	Ga. s.	[13] Sylvia	21	21	48.3	16.0	4.6	1895	South Boston, Mass.
31	222567	MDTN	Ga. s.	Symphonia	195	151	112.6	20.2	9.2	1922	New York, N. Y.
32	116968		Ga. s.	Syren	17	16	41.6	12.4	6.2	1899	East Boothbay, Me.
33	214782	LGSC	Ga. s.	Taglioni	44	34	70.0	13.6	5.7	1913	New Orleans, La.
34	221509		Ga. s.	[14] Talapus	13	8	40.0	9.0	5.0	1911	Vancouver, British Columbia.
35	107501	KPLF	Ol. s.	[15] Talayha (composite)	75	57	83.4	19.0	10.8	1899	Bristol, R. I.
36	212427	LDNF	Ga. s.	[16] Talofa	34	23	60.4	15.3	6.1	1914	Tottenville, N. Y.
37	222502	MDQR	Ga. s.	Tamarack IV ⊙	104	70	96.3	16.0	7.5	1922	New York, N. Y.
38	210702		Ga. s.	[17] Tamarit	25	17	65.8	10.5	4.7	1912	do.
39	222842		Ga. s.	[18] Tamiami	79	54	104.3	14.9	8.3	1917	Brooklyn, N. Y.
40	210074		Ga. s.	Tamora	16	14	35.9	11.0	4.3	1912	Tacoma, Wash.
41	205959	KWTG	Ga. s.	Taniwha	85	46	104.3	15.4	8.2	1908	South Boston, Mass.
42	150879		Ga. s.	[19] Tanya	23	22	51.2	15.9	7.1	1900	Bristol, R. I.
43	203169	KVLH	Ga. s.	Taormina	62	57	78.7	19.0	10.2	1906	Boston, Mass.
44	223659	MFKP	Ga. s.	Taormina	178	121	113.4	19.6	10.6	1924	do.
45	202176	KVHQ	Ga. s.	Tarpon	20	17	43.3	15.1	6.5	1905	do.
46	222162	MDPS	Ga. s.	Tarpon	30	18	51.7	12.3	5.4	1922	Bayonne, N. J.
47	223832		Ga. s.	[20] Tech jr	22	17	52.0	11.0	4.9	1924	Milwaukee, Wis.
48	204044		Ga. s.	[21] Temegan	47	42	57.0	17.0	5.0	1907	Boston, Mass.
49	223450		Ga. s.	Temorangerie	31	21	53.0	13.0	6.4	1923	Bayonne, N. J.
50	220358		Ga. s.	[22] Tempter	22	17	53.9	11.0	4.9	1920	Milwaukee, Wis.
51	223062	MFBQ	Ga. s.	[23] Tenino	107	86	104.4	14.6	8.5	1917	Bremerton, Wash.
52	215143		Ol. s.	[24] Tennessee	34	23	70.6	12.0	5.1	1916	Salisbury, Md.
53	207656		Ga. s.	Teresa	8	5	30.0	10.5	3.8	1910	Colby, Wash.
54	204536		Ga. s.	Tern	48	17	48.0	10.0	5.0	1907	South Boston, Mass.
55	222252		Ga. s.	Terrybill II	32	26	44.5	13.6	5.5	1922	Keyport, N. J.
56	224740		Ga. s.	Terrybill III	30	20	60.0	11.0	5.7	1925	Clason Point, N. Y.
57	206665	LBGD	Ga. s.	Thais	23	19	54.6	11.2	6.0	1909	Lynn, Mass.
58	207929		Ga. s.	Thais	27	17	78.0	12.6	6.6	1906	St. Joseph, Mich.
59	203084		Ga. s.	The Duchess	42	36	67.0	13.5	6.1	1906	New York, N. Y.
60	207401	LBMG	Ga. s.	The Major	26	22	52.1	12.2	5.1	1910	do.
61	145778		Ga. s.	Thelma	26	17	57.8	10.8	4.6	1894	do.
62	208517		Ga. s.	Thelma	141	96	137.0	16.1	8.9	1911	do.
63	202353		Ga. s.	Therese White	21	17	46.4	14.8	7.0	1905	Friendship, Me.
64	204015		Ga. s.	Thetis	21	16	42.0	15.3	6.8	1907	East Boothbay, Me.
65	206548	LBFC	Ga. s.	[25] Thetis	61	42	89.8	17.6	7.7	1909	Long Branch, N. J.
66	209343		Ga. s.	[26] Thistle IV	57	51	60.0	16.6	5.1	1911	Fort Edward, N. Y.
67	223215		Ga. s.	[27] 354	79	54	104.3	14.9	8.3	1917	College Point, N. Y.

[1] Formerly ga. y. Reliance.
[2] Formerly ga. y. Sylvia.
[3] Formerly U. S. Navy S. C. 48.
[4] Formerly U. S. Navy S. C. 208.
[5] Formerly U. S. Navy S. C. 245.
[6] Formerly ga. y. {a Sea Toy. b Gerovi.
[7] Formerly ga. y. Roy I. II.
[8] Formerly ga. y. {a Lolterer IV. b Lefeba.
[9] Formerly U. S. Navy S. C. 298.
[10] Formerly ga. y. Helena.
[11] Formerly ga. y. Paragon.
[12] Formerly ga. y. Loleta.
[13] Formerly ga. y. Julnar.
[14] Formerly British ga. s. Talapus.
[15] Formerly ga. y. Athene.

Line No.	Crew	Horsepower	Name of owner	Home port	Address of owner
1	3	72	Morrell Goddard	New York, N. Y.	92 Gold Street.
2	1	12	Thomas White	do	2 Rector Street.
3	8	660	Clarence Fix	Buffalo, N. Y.	Grand Island, N. Y.
4	8	660	do	do	Do.
5	4	175	James Griffiths & Sons (Wash.)	Seattle, Wash.	502 Burke Building.
6	2	220	Duncan W. Shaw	New York, N. Y.	Haworth, N. J.
7	1	40	Louis A. Hoerr	St. Louis, Mo.	3534 Hawthorne Boulevard.
8	2	48	Williamson Veneer Co. (Md.)	Baltimore, Md.	Baltimore and Eighth Streets.
9	2	50	Maine Seacoast Missionary Society (Me.)	Ellsworth, Me.	Bar Harbor, Me.
10	2	22	S. D. Baker	New York, N. Y.	282 Manhattan Avenue.
11	3	85	E. M. Elliott	Tampa, Fla.	St. Petersburg, Fla.
12	3	48	Albert Fabacker, jr	New Orleans, La.	3900 Prytonia Street.
13	8	100	John Vaccaro	do	5010 St. Charles Avenue.
14	2	108	John P. Crozer	Philadelphia, Pa.	Upland, Pa.
15	2	40	William C. Low	New York, N. Y.	608 East Twenty-first Street (B.).
16	2	40	W. E. Campbell	Miami, Fla.	38 Northeast Second Avenue.
17	2	20	Christian Thorstenson	Chicago, Ill.	4312 Kamesling Avenue.
18	2	280	W. F. Pitcher	do	708 Western Avenue.
19	2	300	W. P. Stewart	New Orleans, La.	836 Union Street.
20	1	40	John M. Olin	St. Louis, Mo.	Alton, Ill.
21	4	70	Nicholas N. Furney	Miami, Fla.	El Comodoro Hotel.
22	3	660	R. S. Macalister	Los Angeles, Calif.	1735 Cherokee Avenue.
23	2	35	U. J. Herrmann	Chicago, Ill.	126 North Dearborn Street.
24	4	42	A. D. Geoghegan	New Orleans, La.	713 Canal Commercial Building.
25	3	90	Edson W. Briggs	Washington, D. C.	1108 Sixteenth Street NW.
26	1	24	Wilford J. Hawkins	Newark, N. J.	Montclair, N. J.
27	2	75	William H. Stewart	Boston, Mass.	131 George Street.
28	8	400	John P. Botz, 3d	Philadelphia, Pa.	Malvern, Pa.
29	1	135	Moses Solmson	Baltimore, Md.	2415 Linden Avenue.
30	2	40	A. B. Morse	Boston, Mass.	South Boston, Mass.
31	6	550	Charles Ringling	New York, N. Y.	Madison Avenue and Twenty-sixth Street.
32	2	18	George Mercer	do	36 West Forty-ninth Street.
33	2	100	Semon Weis	New Orleans, La.	817 Gravier Street.
34	2	30	Harry L. Dodge	Seattle, Wash.	Anacortes, Wash.
35	10	50	Lazard Lippman	Los Angeles, Calif.	San Pedro, Calif.
36	2	250	J. M. Whitsitt	Charleston, S. C.	Mid-Atlantic Wharf.
37	9	200	H. N. Torrey	Savannah, Ga.	Box 565.
38	3	400	Margaret G. Haworth	Miami, Fla.	406 Congress Building.
39	5	440	Florida Railway & Navigation Co. (Del.)	Key West, Fla.	
40	1	40	M. L. Mueller	Seattle, Wash.	904 Securities Building.
41	8	300	Charles E. Fox	Chicago, Ill.	1715 Tribune Tower.
42	2	50	James R. Hensler	Philadelphia, Pa.	Toms River, N. J.
43	9	63	Frederick L. Jenckes	Providence, R. I.	Pawtucket, R. I.
44	2	400	William S. Eaton	Boston, Mass.	27 State Street.
45	3	25	Alvin O. Portner	Annapolis, Md.	R. F. D. 1.
46	2	80	Harold C. Keith	Boston, Mass.	Falmouth, Mass.
47	3	470	T. Coleman du Pont	Wilmington, Del.	Du Pont Building.
48	2	37	Richmond Talbot	New York, N. Y.	52 William Street.
49	3	80	D. P. Davis Properties (Fla.)	Tampa, Fla.	502 Franklin Street.
50	2	300	Charles H. Thorne	Chicago, Ill.	30 North Michigan Avenue.
51	3	130	American Expeditions Association (Wash.)	Seattle, Wash.	Room 2, Pier I.
52	4	170	I. T. Rhea	New Orleans, La.	Robin and South Peter Streets.
53	1	10	R. W. Perry	Seattle, Wash.	811 American Bank Building.
54	2	45	J. A. Mermilliad	New Orleans, La.	408 Howard Avenue.
55	1	50	Harry Richman	New York, N. Y.	157 West Fifty-sixth Street.
56	3	200	H. I. Stengel	do	1881 Broadway.
57	2	40	Everett T. House	Hartford, Conn.	Unionville, Conn.
58	1	80	W. S. Quigley	New York, N. Y.	26 Cortlandt Street.
59	3	30	Warner M. Leeds	do	Plandome Mills, N. Y.
60	1	30	Grace R. Hansen	Baltimore, Md.	Curtis Bay, Md.
61	1	72	W. R. Huntington	Sandusky, Ohio	Put in Bay, Ohio.
62	11	300	Henry B. Plant	New London, Conn.	Groton, Conn.
63	2	16	Columbus Iselin, 2d	Boston, Mass.	Cambridge, Mass.
64	1	27	Carl M. Erb	Seattle, Wash.	Bellingham, Wash.
65	3	75	Clara Johnson	New York, N. Y.	61 East Seventy-eighth Street.
66	4	70	Douglas H. Thomson	Hartford, Conn.	56 Pearl Street.
67	1	700	Francis P. Quigley	Philadelphia, Pa.	Atlantic City, N. J.

[16] Formerly ga. y. {a Danna. b Lady Anna.
[17] Formerly ga. y. {a Shadow. b Sayonara.
[18] Formerly U. S. Navy S. C. 166.
[19] Formerly sloop Pleasure.
[20] Formerly ga. y. Surdna III.
[21] Formerly ga. y. Rambler.
[22] Formerly ga. y. Eva.
[23] Formerly U. S. Navy S. C. 294.
[24] Formerly ga. y. Dorothea.
[25] Formerly ga. y. {a Nahmeoka. b Tuscanola. c Kanised.
[26] Formerly ga. y. {a Rowena. b Cherie. c Andromeda.
[27] Formerly U. S. Navy S. C. 354.

Line No.	Official No.	Signal letters	Rig	Name of yacht	Tonnage		Register dimensions			When built	Where built
					Gross	Net	Length	Breadth	Depth		
				MOTOR YACHTS—Continued			*Feet*	*Feet*	*Feet*		
1	205936		Ga. s.	Three Star	11	8	45.0	10.5	3.9	1908	Seattle, Wash.
2	221458	MCWR	Ga. s.	[1]323	89	60	104.4	15.5	8.1	1917	City Island, N. Y.
3	212333	LDMP	Ga. s.	Thuban	35	23	63.1	13.1	5.9	1914	Neponset, Mass.
4	214329	LGFQ	Ga. s.	[2]Tiburon	35	24	63.8	12.8	6.7	1905	San Francisco, Calif.
5	223297		Ga. s.	TIDEWATER	76	62	60.2	20.0	5.5	1923	Long Island City, N. Y.
6	223414	MFHR	Ga. s.	Tiger ⊙	10	9	35.5	11.3	4.5	1922	Atlantic City, N. J.
7	23021	KVHN	Ga. s.	Tigress	24	23	45.9	15.2	5.8	1905	Bridgeport, Conn.
8	208694		Ga. s.	[3]Tillamook	24	16	58.4	12.0	6.2	1911	Port Clinton, Ohio.
9	209963		Ga. s.	[4]Tioga II	26	18	51.1	12.9	6.1	1912	do.
10	224188		Ol. s.	Tobermory II	35	29	54.1	13.2	7.4	1924	Erie, Pa.
11	203430		Ga. s.	Toddy Wax	17	11	50.8	10.8	5.4	1906	Bristol, R. I.
12	220125		Ga. s.	Tofa	16	9	46.4	10.6	4.8	1920	Boston, Mass.
13	213426		Ga. s.	Togo	45	43	60.2	17.3	4.2	1906	Toms River, N. J.
14	211115		Ga. s.	[5]Tondeleyo	42	28	81.4	13.1	5.8	1913	New York, N. Y.
15	223356		Ga. s.	Tonkaway	16	11	59.3	11.0	4.0	1910	Baltimore, Md.
16	205043		Ga. s.	[6]Topaz	17	13	43.8	10.8	5.7	1908	Bristol, R. I.
17	222955	MFCK	Ga. s.	Topaz	31	21	53.0	13.0	6.4	1923	Bayonne, N. J.
18	223797	MFLS	Ga. s.	Topaz	98	78	79.3	17.0	7.2	1924	New York, N. Y.
19	215258		Ol. s.	Topaz VII	23	14	52.2	11.0	5.6	1917	Wiscasset, Me.
20	215686		Ga. s.	[7]Topaz XI	23	14	52.2	11.0	5.6	1917	do.
21	211206	LCWH	Ga. s.	Torbatross	27	24	50.8	15.2	5.9	1913	New York, N. Y.
22	223824		Ga. s.	[8]Tosari	26	18	47.7	12.3	5.8	1924	Wiscasset, Me.
23	223576	MFJW	Ga. s.	Tot	24	15	42.8	13.2	4.3	1924	Arlington, Fla.
24	161887	KQWP	Ga. s.	[9]Towindward	42	37	52.0	16.9	7.9	1901	New York, N. Y.
25	219072		Ga. s.	Toxaway	21	14	51.8	11.0	5.4	1919	do.
26	209321		Ga. s.	[10]Trail	33	22	60.0	15.2	4.2	1911	Bay Head, N. J.
27	217703		Ga. s.	Tramp	19	16	47.4	11.3	5.7	1909	Boston, Mass.
28	218989	LTCV	Ga. s.	[11]Tramp	33	28	47.5	14.0	6.7	1919	Camden, N. J.
29	218473		Ga. s.	[12]Tranquille	22	18	53.5	10.8	5.4	1919	Bayonne, N. J.
30	222956	MFCL	Ga. s.	Trebor	31	21	53.0	13.0	6.4	1923	do.
31	220886	MCDL	Ga. s.	[13]Tred-Avon	101	79	80.4	17.9	9.2	1921	Camden, N. J.
32	215156	LHGB	Ga. s.	Trillora II	63	43	88.5	13.9	6.6	1917	Boston, Mass.
33	202917	KVGQ	Ga. s.	[14]Trinculo	31	27	60.1	14.2	6.2	1906	Long Island City, N. Y.
34	211395		Ga. s.	Trio	16	11	35.7	12.6	3.8	1913	Oyster Bay, N. Y.
35	220309		Ga. s.	Triton	16	11	41.4	11.0	5.8	1920	Everett, Wash.
36	208188		Ga. s.	Trojan	22	15	47.2	15.2	5.2	1910	Oakland, Calif.
37	209261	LCFK	Ga. s.	[15]Troubadour	18	12	44.5	10.1	5.3	1911	Toms River, N. J.
38	224756		Ga. s.	Troubadour	16	12	43.9	12.0	6.7	1925	East Boothbay, Me.
39	218193	LRJS	Ga. s.	Truant	20	13	56.9	10.5	4.0	1894	Morris Heights, N. Y.
40	222954	MFCJ	Ga. s.	[16]True-Blue	59	51	62.3	16.5	7.3	1923	Camden, N. J.
41	202034		Ga. s.	[17]Tudor Rose	21	18	49.2	13.6	7.2	1905	East Boothbay, Me.
42	215160		Ga. s.	Tuna	30	14	67.9	10.5	5.9	1917	Boston, Mass.
43	213207	LFKB	Ga. s.	Tuna III	26	17	43.6	11.5	6.3	1915	Port Inglis, Fla.
44	222851		Ga. s.	Turtle Too	26	18	46.5	13.3	6.1	1923	New York, N. Y.
45	221372		Ga. s.	[18]Twilight	65	44	102.0	12.5	6.7	1915	Huntington, Long Island.
46	220400		Ga. s.	Twilight II	24	8	52.1	12.4	5.2	1920	Erie, Pa.
47	221968		Ga. s.	[19]247	81	55	104.4	14.6	8.1	1917	Greenport, N. Y.
48	208469	LBTS	Ol. s.	[20]Typee	46	31	72.0	13.5	7.4	1911	Camden, N. J.
49	224717		Ga. s.	[21]Tyrolee	26	17	58.0	12.2	5.7	1925	Vegesack, Germany.
50	222267		Ga. s.	Uarco	22	17	52.0	11.0	4.9	1922	Milwaukee, Wis.
51	211050		Ga. s.	Ulana II	33	29	54.4	12.6	5.5	1913	New York, N. Y.
52	25355		Ga. s.	Umbrina	23	21	49.6	14.8	6.0	1903	Marblehead, Mass.
53	211317		Ga. s.	[22]Undine	16	11	38.2	10.4	6.8	1913	Bellingham, Wash.
54	205412		Ga. s.	[23]Unicorn	21	19	54.6	12.0	6.1	1908	Stamford, Conn.
55	213153		Ga. s.	[24]Utopia	19	14	50.0	10.2	4.8	1915	do.
56	214555		Ga. s.	Uvira	41	34	66.0	16.2	9.5	1916	Camden, Me.
57	219879		Ga. s.	[25]Uwhilna	22	15	37.0	13.5	7.0	1909	Shanghai, China.
58	222286		Ga. s.	[26]Vado	26	18	59.8	10.5	6.2	1922	New York, N. Y.
59	210722		Ga. s.	Vagabond	21	14	45.6	14.0	5.9	1912	Bayhead, N. J.
60	215579		Ga. s.	Vagabond	6	5	26.4	7.0	2.6	1902	Ballard, Wash.
61	224229		Ga. s.	Vagabond	19	15	50.8	10.8	4.9	1915	San Francisco, Calif.
62	219764	LWBT	Ol. s.	[27]VAGABONDIA	246	167	138.1	20.2	11.8	1920	New York, N. Y.
63	211285	LDBF	Ga. s.	VAGRANT	178	126	90.0	24.8	16.0	1913	Bristol, R. I.
64	213274		Ga. s.	[28]Valdosta	20	13	49.9	11.1	5.6	1915	New York, N. Y.
65	209977		Ga. s.	Valeda	31	25	49.5	11.1	6.1	1912	Lynn, Mass.
66	224057		Ga. s.	[29]Valentine II	28	19	53.3	12.0	6.1	1923	Riverside, R. I.

[1] Formerly U. S. Navy S. C. 323.
[2] Formerly ga. y. Lurline.
[3] Formerly (a Tillamook. b U. S. Navy S. P. 269.)
[4] Formerly ga. y. (a Voyager. b Susanne.)
[5] Formerly ga. y. (a Minnie W. III. b Lady Warwick. c Salthaven.)
[6] Formerly ga. y. Sarah Webb.
[7] Formerly ga. y. Topaz VIII.
[8] Formerly ga. y. Topaz I⊙.
[9] Formerly ga. y. (a Vanessa. b Oomiak.)
[10] Formerly ga. y. Boreas.
[11] Formerly ga. y. Blima II.
[12] Formerly ga. y. Elizabeth Anne.
[13] Formerly ga. y. Nahmeoka.
[14] Formerly ga. y. Kosagaas.
[15] Formerly ga. y. Nellie F. II.

Line No.	Crew	Horsepower	Name of owner	Home port	Address of owner
1	1	25	E. W. Johnston	Seattle, Wash	Medina, Wash.
2	4	660	John B. Paine	Boston, Mass	613 Sears Building.
3	3	75	S. W. Rushmore	New York, N. Y	52 Broadway.
4	2	125	Rex B. Clark	Los Angeles, Calif	Pasadena, Calif.
5	2	25	Robert L. McCook	Washington, D. C	1901 Wyoming Avenue.
6	2	30	Charles A. D. Burk	Philadelphia, Pa	Atlantic City, N. J.
7	2	18	Samuel P. Curtis	do	712 Locust Street.
8	1	30	George Jerome	Detroit, Mich	1137 Jefferson Avenue E.
9	1	80	William Lucking	do	1502 Ford Building.
10	2	40	F. W. Wakefield	Sandusky, Ohio	Vermilion, Ohio.
11	2	28	W. P. Henszey	Philadelphia, Pa	State College, Pa.
12	2	250	C. E. Fay	Boston, Mass	730 Commonwealth Avenue.
13	3	25	Harry Edson	Philadelphia, Pa	Haverford, Pa.
14	3	130	Thomas S. Garrett	New York, N. Y	204 West Fifty-ninth Street.
15	3	37	William M. Adams	Baltimore, Md	801-803 South Wolfe Street.
16	1	25	William H. Leland	Boston, Mass	Worcester, Mass.
17	2	80	W. D. Craig Wright	Cape Vincent, N. Y	911 Clinton Street.
18	7	180	J. Richmond Fales	Providence, R. I	Cranston, R. I.
19	1	50	Edward C. Ely	New York, N. Y	University Club.
20	1	100	Charles W. Clifford, jr	Bath, Me	
21	3	35	Joseph H. Choate, jr	New York, N. Y	60 Wall Street.
22	1	85	Edward C. Ely	do	Fifth Avenue and Fifty-fourth Street.
23	2	40	W. E. Gray	Jacksonville, Fla	Foot Market Street.
24	5	40	George Leary, jr	New York, N. Y	15 Moore Street.
25	2	400	Joseph Karp	do	Bronx, N. Y.
26	2	37	William Wallace, jr	Tampa, Fla	Fort Myers, Fla.
27	2	60	E. E. Shugart	Des Moines, Iowa	Council Bluffs, Iowa.
28	1	37	Mary L. Townsend	New York, N. Y	50 West Forty-fifth Street.
29	1	80	Richard Hellmann	do	Flushing, N. Y.
30	2	80	Robert R. Jenks	Providence, R. I	Pawtucket, R. I.
31	6	150	Wm. Keyser, jr	Baltimore, Md	307 Keyser Building.
32	5	440	S. R. Guggenheim	New York, N. Y	120 Broadway.
33	2	65	Chas. M. Struver	Baltimore, Md	114 South Frederick Street.
34	1	50	James P. Hanson	Miami, Fla	457 Northwest Twenty-ninth Street.
35	1	55	Robert E. Pinkerton	Seattle, Wash	1101 Northlake Avenue.
36	1	60	James S. McKnight	Los Angeles, Calif	Long Beach, Calif.
37	1	40	Robert P. Huntington	New York, N. Y	Staatsburg, N. Y.
38	1	20	Melville H. Haskell	Ellsworth, Me	Blue Hill, Me.
39	1	48	Arthur J. Stevens	New York, N. Y	55 Liberty Street.
40	3	188	J. B. Livingston	Chicago, Ill	Oak Park, Ill.
41	2	12	Vaughan Jealous	Boston, Mass	300 Summer Street.
42	1	400	John T. Pratt	New York, N. Y	26 Broadway.
43	2	50	George A. Porter	Miami, Fla	Buena Vista, Fla.
44	3	60	Thomas Farmer, jr	New York, N. Y	354 Amsterdam Avenue.
45	5	200	Henry W. Barstow	do	Huntington, N. Y.
46	2	60	Robert Jarecki	Erie, Pa	558 West Sixth Street.
47	3	500	Frank C. Paine	Boston, Mass	131 State Street.
48	3	100	Mianus Diesel Engine Co. (Conn.)	Bridgeport, Conn	Stamford, Conn.
49	2	120	H. R. Tyroler	Cleveland, Ohio	Shaker Heights, Ohio.
50	3	450	E. G. Nadeau	Milwaukee, Wis	Green Bay, Wis.
51	2	40	E. W. Kaminski	Georgetown, S. C	Front Street.
52	3	24	John Elton Wayland	New York, N. Y	165 Broadway.
53	1	25	Keith G. Middleton	Seattle, Wash	933 Sixteenth Avenue.
54	2	52	John H. Clowes	New York, N. Y	Plandome, N. Y.
55	1	85	Elmer A. Onthank	Boston, Mass	Fitchburg, Mass.
56	2	50	Herbert C. Lakin	New York, N. Y	Scarsdale, N. Y.
57	1	10	E. H. Hutchison	Seattle, Wash	402 Colman Building.
58	4	600	Louise N. Grace	New York, N. Y	Great Neck, N. Y.
59	2	40	S. C. Loveland	Philadelphia, Pa	Hammonton, N. J.
60	1	6	V. L. W. Hill	Seattle, Wash	Anacortes, Wash.
61	2	40	Norman A. Pabst	Los Angeles, Calif	Beverly Hills, Calif.
62	14	600	W. L. Mellon	Pittsburgh, Pa	Darlington Road.
63	15	100	Harold S. Vanderbild	New York, N. Y	466 Lexington Avenue.
64	2	50	Arthur Baldwin	do	Oyster Bay, N. Y.
65	1	40	William A. Hopkins	Boston, Mass	210 High Street.
66	2	70	N. L. Noteman	New York, N. Y	New Rochelle, N. Y.

[16] Formerly ga. y. Minken.
[17] Formerly ga. y. (a) Truant. (b) Asahi.
[18] Formerly ga. y. Cabrilla.
[19] Formerly U. S. Navy S. C. 247.
[20] Formerly ga. y. Sybilla II.
[21] Formerly ga. y. Kinsale.
[22] Formerly ga. y. Clematis.
[23] Formerly ga. y. (a) Kim. (b) Elemah. (c) Irwin II.
[24] Formerly ga. y. (a) Utopia. (b) Mischief.
[25] Formerly British ga. y. Uwhilna.
[26] Formerly ga. y. Whirlwind.
[27] Formerly ga. y. (a) Haida. (b) Hussar, 3d. (c) Pawnee.
[28] Formerly ga. y. Roslyn.
[29] Formerly ga. y. Georgeanna.

Line No.	Official No.	Signal letters	Rig	Name of yacht	Tonnage		Register dimensions			When built	Where built
					Gross	Net	Length	Breadth	Depth		
				MOTOR YACHTS—Continued			*Feet*	*Feet*	*Feet*		
1	224737		Ga. s.	Valia	49	21	89.4	15.0	6.7	1925	East Greenwich, R. I.
2	209952		Ga. s.	Valkyrie	19	13	52.0	10.6	5.0	1911	West Lynn, Mass.
3	212268		Ga. s.	[1] Valoria	21	14	50.0	13.6	4.5	1914	Port Clinton, Ohio
4	212046		Ga. s.	[2] Vamoose	19	13	61.3	10.7	4.7	1914	New York, N. Y.
5	221471		Ga. s.	Vamp	19	12	47.0	11.0	5.3	1921	Keyport, N. J.
6	111297		Ga. s.	[3] Vanadis	24	11	50.0	15.3	7.7	1899	Eau Claire, Wis.
7	222977		Ga. s.	Vanguard	20	12	48.7	14.1	7.1	1923	East Boothbay, Me.
8	221470		Ga. s.	Vanitie	31	26	47.3	13.0	5.5	1921	Keyport, N. J.
9	220004	LWMQ	Ga. s.	Vasanta	46	31	77.0	12.6	5.9	1920	Bristol, R. I.
10	214841	LGTB	Ga. s.	Veda	37	30	68.8	17.8	6.2	1917	Atlantic City, N. J.
11	202211		Ga. s.	[4] Vega	17	14	70.2	10.1	5.9	1905	Osterville, Mass.
12	222419	MDSC	El. s.	Valero II ⊙	195	104	125.0	20.0	10.0	1922	Los Angeles, Calif.
13	217044	LNGP	Ga. s.	[5] Vellron	91	62	87.2	18.1	8.4	1918	New York, N. Y.
14	206966	LBGW	Ga. s.	[6] Vencedor	90	50	83.2	16.9	7.4	1909	Boston, Mass.
15	215594		Ga. s.	[7] Vencedor	19	16	43.7	11.2	5.7	1916	Burton, Wash.
16	223390		Ga. s.	Vendovi	34	29	61.4	12.8	5.1	1923	Poulsbo, Wash.
17	220887	MCDN	Ga. s.	[8] Venetia	81	63	67.4	17.0	9.1	1920	Camden, N. J.
18	221061	MDLC	Ga. s.	Ventura	25	23	51.0	14.0	5.6	1922	Bristol, R. I.
19	204490	KWHJ	Ga. s.	[9] Venture	48	28	71.5	13.1	7.0	1907	South Boston, Mass.
20	208028		Ga. s.	Venture	55	40	83.6	15.2	8.0	1910	Greenport, N. Y.
21	211141	LCVN	Ga. s.	[10] Venture	33	31	57.0	14.5	9.2	1913	Bristol, R. I.
22	224412		Ga. s.	Venture	29	20	57.9	13.3	4.1	1924	West Palm Beach, Fla.
23	224741		Ga. s.	Venture	47	41	57.5	15.0	5.6	1925	New York, N. Y.
24	222474		Ga. s.	[11] Venture II	26	17	58.4	12.0	5.1	1922	Jersey City, N. J.
25	214882	LGVC	Ga. s.	Venturer	28	24	50.9	14.8	6.9	1917	Port Chester, N. Y.
26	224827		Ga. s.	Venturer	20	14	50.5	12.0	7.5	1925	Bath, Me.
27	219507		Ga. s.	Venus	22	15	47.9	12.4	5.6	1919	Gig Harbor, Wash.
28	206026		Ga. s.	Verdi	28	19	75.0	11.5	6.0	1909	New York, N. Y.
29	219638		Ga. s.	Veronica	20	12	39.0	14.3	3.5	1911	Pass Christian, Miss.
30	222338	MDRK	Ga. s.	[12] Versa	79	54	104.3	14.9	8.3	1917	Brooklyn, N. Y.
31	224757		Ga. s.	Vestone	23	16	44.1	11.2	6.1	1925	Seattle, Wash.
32	205543	LFTC	Ga. s.	Viator	69	40	80.3	14.1	8.5	1908	Boston, Mass.
33	220121	LWQJ	Ga. s.	Victor	44	36	69.4	15.0	5.6	1917	Camden, N. J.
34	214802		Ga. s.	[13] Victoria	23	9	48.4	11.5	4.5	1916	San Mateo, Calif.
35	212196		Ga. s.	Vietta	22	11	45.8	13.0	4.3	1914	Bay City, Mich.
36	206750		Ga. s.	[14] Vigilant	41	27	63.0	14.1	6.5	1909	Philadelphia, Pa.
37	214019	LFWH	Ga. s.	Vigilant	30	24	58.5	14.2	5.5	1916	Camden, N. J.
38	141066		Ga. s.	[15] Vigilante	18	14	44.5	16.0	5.4	1879	Brooklyn, N. Y.
39	202577		Ga. s.	Viking	26	23	54.7	11.0	4.6	1905	New York, N. Y.
40	217340		Ga. s.	[16] Viking IV	17	16	45.9	14.3	4.6	1914	Oakland, Calif.
41	223141		Ga. s.	Vincent VI	30	20	47.0	12.7	6.0	1923	Lynn, Mass.
42	25746		Ga. s.	Viola	17	14	42.5	14.8	5.4	1867	New Haven, Conn.
43	211974	LDJP	Ga. s.	Viola II	29	10	51.5	17.5	5.2	1914	Salisbury, Md.
44	221116		Ga. s.	Virginia	31	14	59.0	12.0	7.5	1908	Harrisburg, Tex.
45	211654		Ga. s.	Virginia D	19	16	40.4	10.8	7.3	1913	San Diego, Calif.
46	214156		Ga. s.	[17] Virginian	37	30	66.7	12.9	5.6	1916	New York, N. Y.
47	201943		Ga. s.	Vision	24	16	53.6	14.3	7.5	1905	Boston, Mass.
48	213487		Ga. s.	Vitesse	10	7	39.4	8.2	4.0	1915	Seattle, Wash.
49	208752		Ga. s.	Vixen	20	13	48.1	10.9	5.6	1911	Neponset, Mass.
50	214166		Ga. s.	Volante	30	19	55.4	14.7	8.8	1916	East Boothbay, Me.
51	223601		Ga. s.	W. S. & S.	8	6	32.5	11.3	4.2	1924	Mariners Harbor, N. Y.
52	224210		Ga. s.	Wabisi	29	24	47.6	12.1	5.3	1921	Manitowoc, Wis.
53	210324		Ga. s.	[18] Wachusett II	23	17	46.0	13.5	4.7	1912	Philadelphia, Pa.
54	223840		Ga. s.	Waleda	38	26	65.2	13.0	6.2	1924	City Island, N. Y.
55	218637		Ga. s.	Wanango	17	12	48.3	10.3	5.2	1918	Erie, Pa.
56	222189		Ga. s.	Wanda	65	44	83.6	15.3	7.1	1922	Seattle, Wash.
57	216682	LMHR	Ga. s.	Wanda II	24	19	57.8	11.5	5.2	1912	Muskegon, Mich.
58	212553		Ga. s.	Wanderer	17	16	40.7	10.3	6.0	1914	Bridgeport, Conn.
59	223032	MFDH	Ol. s.	Wanderer	163	91	123.2	26.8	12.8	1923	Essex, Mass.
60	221568	MDCK	Ga. s.	Wanderer IX	26	24	54.0	15.3	8.0	1921	Riverside, R. I.
61	205283		Ga. s.	[19] Wanderlust	48	28	71.5	13.1	7.0	1907	Boston, Mass.
62	222370		Ga. s.	[20] Warhug	26	18	59.3	10.9	6.0	1917	Bristol, R. I.
63	218704		Ga. s.	Wasaka III	18	17	48.4	10.5	5.0	1913	Lynn, Mass.
64	214272		Ga. s.	[21] Waseca	33	24	61.0	12.7	5.6	1914	Tetraultville, Canada
65	222078		Ga. s.	Wasp	36	24	63.3	12.6	5.6	1923	Milwaukee, Wis.
66	81651	KTWR	Ga. s.	Water Nymth	38	26	69.0	12.0	5.4	1899	Baltimore, Md.
67	223918		Ga. s.	Wave	19	9	43.2	11.5	4.7	1924	Carlstadt, N. J.
68	204483	KWHG	Ga. s.	[22] Wave Crest	29	19	58.0	12.0	5.5	1907	Port Washington, N. Y.

[1] Formerly ga. y. {a Valoria. b Super-S-Six.
[2] Formerly ga. y. Aura.
[3] Formerly ga. y. Rosamond.
[4] Formerly ga. y. {a Ildico. b Gypsy Joe.
[5] Formerly ga. y. Zumbrota.
[6] Formerly ga. y. Tekia.
[7] Formerly ga. y. {a Vencedor. b British ga. y. Vencedor.
[8] Formerly ga. y. {a Miramar. b Bolo.
[9] Formerly ga. y. Shadow.
[10] Formerly ga. y. {a Ventura. b Istalena.
[11] Formerly ga. Alice C.

Line No.	Crew	Horsepower	Name of owner	Home port	Address of owner
1	3	230	Richard E. Traiser	Boston, Mass	474 Commonwealth Avenue.
2	2	40	Carl E. Schmidt	Detroit, Mich	Newcomb and Beaubien Avenues.
3	2	60	Howard C. Rose	do	1457 David Whitney Boulevard.
4	3	200	Richard F. Hoyt	New York, N. Y	25 Broadway.
5	3	85	William E. Caldwell	Newark, N. J	Glen Ridge, N. J.
6	2	20	Robert J. Davidson	Chicago, Ill	1452 Argyle Avenue.
7	2	35	B. H. Innes Brown	New York, N. Y	120 Broadway.
8	2	200	John R. Fell	Miami, Fla	Palm Beach, Fla.
9	4	260	George M. Pynchon	New York, N. Y	111 Broadway.
10	1	56	Louis J. Somerji	Philadelphia, Pa	2436 Brown Street.
11	1	50	Joseph S. Lovering Wharton	do	3146 North Seventeenth Street.
12	4	290	G. Allen Hancock	Los Angeles, Calif	908 Merchants National Bank Building.
13	5	300	E. C. Finkbine	do	Pasadena, Calif.
14	5	150	Wm. L. Urschel	Toledo, Ohio	2936 Collingwood Avenue.
15	1	35	J. M. Myers	Seattle, Wash	Everett, Wash.
16	2	40	H. M. Hellieseu	do	3619 Forty-second Avenue NE.
17	5	150	Robert Howard Gamble	Miami, Fla	125 East Flagler Street.
18	2	50	George F. Baker, jr	New York, N. Y	2 Wall Street.
19	3	25	Sarah G. Silsbee	Rockland, Me	Islesboro, Me.
20	4	150	William Scheer	New York, N. Y	7 West Forty-fifth Street.
21	5	14	William Grenough	do	120 Broadway.
22	4	1,500	Harris Hammond	Miami, Fla	Palm Beach, Fla.
23	3	100	G. C. Meyer	New York, N. Y	Great Neck, N. Y.
24	2	100	Benjamin Siegel	do	215 East Twenty-second Street.
25	3	30	Herbert W. Hanan	do	Bridge and Front Streets.
26	1	20	Harold Wesson	Boston, Mass	Springfield, Mass.
27	2	35	S. L. Blair	Tacoma, Wash	1207 Fidelity Building.
28	3	32	Walter J. Green	Cape Vincent, N. Y	Utica, N. Y.
29	2	25	Grgo Anticich	Gulfport, Miss	Biloxi, Miss.
30	3	660	John W. Tryon	Port Arthur, Tex	
31	2	225	Vesta I. Miller	Seattle, Wash	67 Marion Street.
32	6	100	Maitland Alexander	Rockland, Me	Islesboro, Me.
33	5	230	Leslie J. Daniels	Jacksonville, Fla	Mayport, Fla.
34	1	45	Daniel E. Hoffman	San Francisco, Calif	125 Valencia Street.
35	1	45	John Nebula	Detroit, Mich	Ecorse, Mich.
36	4	50	Richard H. Harte	Philadelphia, Pa	1503 Spruce Street.
37	4	50	Samuel L. Kent	do	Lansdowne, Pa.
38	2	50	New York & Cuba Mail S. S. Co. (Me.)	New York, N. Y	Foot Wall Street.
39	1	45	James G. Timolat	Perth Amboy, N. J	Red Bank, N. J.
40	1	12	Albert Solland	Los Angeles, Calif	527 East Seventh Street.
41	2	60	E. F. Hall	Philadelphia, Pa	Atlantic City, N. J.
42	2	25	William H. Bannon	Providence, R. I	95 Fountain Street.
43	3	37	J. C. Benz	Boston, Mass	16 South Street.
44	4	120	E. L. Crain	Houston, Tex	Polk and Kilby Streets.
45	2	45	Motley H. Flint	Los Angeles, Calif	Los Angeles Trust and Savings Bank.
46	2	115	Westmoreland Davis	Alexandria, Va	Leesburg, Va.
47	2	14	W. L. Coursen	New York, N. Y	New Rochelle, N. Y.
48	1	100	Frank McDermott	Seattle, Wash	21 Highland Drive.
49	2	45	Alexander D. Latham	New York, N. Y	Mineola, N. Y.
50	4	35	J. Emil Gerich	Milwaukee, Wis	576 Summit Avenue.
51	1	10	Wm. Spencer & Son Corporation (N. Y.)	New York, N. Y	40 Rector Street.
52	2	93	O. M. Reif	Pittsburgh, Pa	Harbison Walker Refractories Co.
53	1	24	Gertrude H. Ford	Philadelphia, Pa	2407 South Twenty-first Street.
54	3	360	Walter H. Lippincott	do	410 Chestnut Street.
55	1	60	Alfred H. Ramage	New York, N. Y	30 West Forty-fourth Street.
56	2	550	C. D. Stimson	Seattle, Wash	1912 White Building.
57	1	125	Howard F. Metcalf	Boston, Mass	Holyoke, Mass.
58	1	25	Herman S. Bachrach	New York, N. Y	215 Montague Avenue (B.).
59	10	140	Robert W. Allen	Chicago, Ill	New York Athletic Club.
60	2	20	Harvey J. Flint	Providence, R. I	201 Waterman Street.
61	3	100	Irving E. Raymond	New York, N. Y	50 East Forty-second Street.
62	4	400	William L. Miller	Bridgeport, Conn	8 Fairfield Avenue.
63	1	35	John J. Martin	Boston, Mass	1 Court Street.
64	2	75	Elwood R. Kirby	Philadelphia, Pa	1202 Spruce Street.
65	3	600	Philip K. Wrigley	Chicago, Ill	400 North Michigan Avenue.
66	3	65	R. P. Dobson	Baltimore, Md	Relay, Md.
67	2	50	Julius Koch	Newark, N. J	Carlstadt, N. J.
68	1	24	John E. A. Smeby	New York, N. Y	318 Eighty-fifth Street (B.).

[13] Formerly ga. y. S. C. 55.
[14] Formerly ga. y. Frances N.
[15] Formerly ga. y. Marguerite II.
[16] Formerly ga. y. Lizzie L.
[17] Formerly ga. y. (a) Wemootah. (b) New Yorker.
[18] Formerly ga. y. Lounge.
[19] Formerly ga. y. Faalua.
[20] Formerly U. S. Navy ga. s. Warbug.
[21] Formerly (a) British ga. y. La Sirene. (b) Early Dawn V.
[22] Formerly ga. y. (a) Neshaminy. (b) Sablarita. (c) Endora II. (d) Mettabec.

Line No.	Official No.	Signal letters	Rig	Name of yacht	Tonnage		Register dimensions			When built	Where built
					Gross	Net	Length	Breadth	Depth		
				MOTOR YACHTS—Continued			*Feet*	*Feet*	*Feet*		
1	201343	KTHR	Ga. s.	[1] Wawaloam (composite)	96	90	94.4	21.3	8.0	1904	Shooters Island, N. Y.
2	161938	KSHB	Ga. s.	[2] Wayfarer	40	33	70.7	16.6	8.7	1902	Boston, Mass.
3	204607	KWJB	Ga. s.	Wayfarer	23	19	48.4	12.2	5.5	1907	do.
4	223140		Ga. s.	[3] Wayward	27	18	55.8	12.3	5.0	1923	Rochester, N. Y.
5	222160	MDPQ	Ga. s.	Waywego	30	18	51.7	12.3	5.4	1922	Bayonne, N. J.
6	207359	LBKP	Ga. s.	[4] Welcome	43	29	63.3	14.0	7.2	1910	Boston, Mass.
7	210173	LCRH	Ga. s.	Wendameen	35	16	59.2	17.0	8.2	1912	East Boothbay, Me.
8	214720		Ga. s.	Wendy	23	13	55.0	11.5	5.5	1913	Madisonville, La.
9	222136		Ga. s.	Wenonah	20	13	55.0	10.1	5.0	1922	New York, N. Y.
10	220205		Ga. s.	[5] Wenonah II	143	97	120.0	16.2	9.3	1920	do.
11	110889	LDJN	Ga. s.	[6] West Wind	42	29	78.0	13.0	7.2	1899	Baltimore, Md.
12	223142		Ga. s.	[7] Westover	75	25	104.3	14.9	8.6	1918	Annapolis, Md.
13	223931		Ol. s.	Westward	96	65	80.2	18.7	9.4	1924	Dockton, Wash.
14	220438	MBGF	Ga. s.	Westerly ⊙	33	23	62.6	12.2	5.0	1920	Seattle, Wash.
15	220197		Ga. s.	[8] Westmoreland	16	11	36.0	15.5	4.2	1920	Osterville, Mass.
16	210434	LGWM	Ga. s.	Wethea	63	26	73.5	14.8	7.1	1912	Port Clinton, Ohio.
17	201109	KTFR	Ga. s.	Whileaway	49	45	54.6	16.6	4.4	1904	Tarrytown, N. Y.
18	201245		Ga. s.	Whiporee	28	21	64.5	10.9	5.5	1904	Islesboro, Me.
19	222443		Ga. s.	[9] Whisper	45	26	60.4	14.0	6.3	1921	Trenton, Mich.
20	211154		Ga. s.	Whistler	18	16	44.2	12.5	7.0	1913	Norwalk, Conn.
21	211182	LCVT	Ga. s.	Whistler	23	22	45.3	13.3	8.0	1913	Thomaston, Me.
22	219092		Ga. s.	Whistler	31	22	53.6	15.5	8.1	1919	East Boothbay, Me.
23	221722		Ga. s.	Whistler	18	14	37.0	15.9	4.0	1921	Patchogue, N. Y.
24	221263	MCSN	Ga. s.	Whitecap II	65	50	72.9	15.4	7.6	1921	Boston, Mass.
25	220021		Ga. s.	[10] White Lyne	28	23	60.0	11.2	5.8	1917	Bristol, R. I.
26	116871		Ga. s.	[11] White Pelican	61	55	72.7	15.8	5.1	1898	Daytona, Fla.
27	206947		Ga. s.	White Plume	29	20	48.6	13.4	4.4	1909	Mount Vernon, Wash.
28	220322		Ga. s.	Whiz	46	24	70.6	13.1	5.7	1920	Newburyport, Mass.
29	200017		Ga. s.	[12] Widgeon	27	17	53.5	15.2	7.3	1903	Osterville, Mass.
30	223629		Ga. s.	Wig Wag	28	19	60.5	10.5	6.0	1924	New York, N. Y.
31	223933		Ga. s.	Wikiwiki Pau	39	32	52.8	13.5	5.1	1924	Manitowoc, Wis.
32	207834		Ga. s.	Wilanida	36	21	62.8	13.5	6.5	1910	South Boston, Mass.
33	224459		Ga. s.	Wilberta	21	14	47.4	12.0	6.1	1925	Los Angeles, Calif.
34	76908	LGWN	Ga. s.	[13] Wild Duck	27	20	56.0	17.2	5.2	1890	Pocomoke City, Md.
35	222995	MFCW	Ga. s.	WILDFIRE	82	76	75.6	20.5	12.7	1923	Bristol, R. I.
36	204522		Ga. s.	[14] Williams, 18 (composite)	41	28	80.5	12.5	6.0	1907	New York, N. Y.
37	224266		Ga. s.	Windjammer	23	21	50.3	15.6	5.2	1924	Bay Head, N. J.
38	222934		Ga. s.	WINDSOR II	81	39	92.7	15.0	6.8	1923	Bay City, Mich.
39	204325	KWFS	Ol. s.	[15] WINDWARD	63	54	79.3	19.5	8.7	1907	New York, N. Y.
40	200314	KSRD	Ga. s.	Wing and Wing	16	12	45.3	9.8	7.2	1903	Newport, R. I.
41	223843		Ga. s.	Wingfoot	8	6	30.3	9.2	4.7	1924	Seattle, Wash.
42	220729		Ga. s.	Winifred	14	10	40.7	9.9	4.7	1920	do.
43	216431		Ga. s.	Winifred II	21	17	49.9	11.2	5.9	1918	Chicago, Ill.
44	224623		Ga. s.	Winkus	23	15	45.7	13.0	6.1	1925	Boothbay Harbor, Me.
45	81691	KPVN	Ga. s.	Winnebago	17	14	52.0	14.0	6.0	1900	North Haven, Me.
46	210178		Ga. s.	[16] Winnetka	16	13	50.5	10.2	4.0	1910	New York, N. Y.
47	220375		Ga. s.	Winnetka III	43	38	60.8	14.0	6.5	1920	Manitowoc, Wis.
48	203966	KVWR	Ga. s.	Winsome (composite)	49	30	67.8	16.8	10.3	1907	Bristol, R. I.
49	207103		Ga. s.	Winsome	32	31	42.8	13.0	7.1	1909	Terminal Island, Calif.
50	81859		Ga. s.	Witchcraft II	19	13	48.2	13.0	7.0	1903	Boston, Mass.
51	210025		Ga. s.	[17] Wiwoka	29	25	55.9	12.1	5.2	1912	South Boston, Mass.
52	211909	LDJG	Ga. s.	Wo Go	33	22	51.8	16.2	3.1	1913	Miami, Fla.
53	206503	LBDV	Ga. s.	[18] Wonaloa	104	60	115.2	15.8	9.8	1909	Boston, Mass.
54	222853		Ga. s.	Worth	19	9	46.5	10.4	5.5	1923	Norfolk, Va.
55	221449		Ga. s.	Yakima	8	5	32.2	9.2	4.5	1909	Seattle, Wash.
56	220472	MBGP	Ga. s.	Yank	26	18	57.9	10.4	6.4	1917	Nyack, N. Y.
57	206849	LCDT	Ga. s.	Yankee II	28	27	43.0	16.6	5.7	1909	College Point, N. Y.
58	222824		Ga. s.	Yannough	26	17	51.9	13.8	5.8	1923	Osterville, Mass.
59	212324		Ol. s.	[19] Ylarba	70	57	96.3	14.4	7.8	1914	Los Angeles, Calif.
60	224747		Ga. s.	Yo-Ho	20	11	48.3	10.0	6.0	1925	Bath, Me.
61	218571		Ga. s.	[20] Yolanda	108	90	80.6	19.2	6.0	1919	New York, N. Y.
62	224019		Ga. s.	Yoreda	34	17	59.4	13.3	4.7	1924	Bay City, Mich.
63	222101	MDNW	Ga. s.	You'll Do	19	15	49.8	10.3	6.5	1922	Stamford, Conn.
64	222140		Ga. s.	Ytka	8	7	32.3	8.6	4.5	1922	Seattle, Wash.
65	218855		Ga. s.	Yukpa	26	21	52.0	12.3	5.1	1912	New Orleans, La.
66	201727	KTQV	Ga. s.	Yuma	16	11	43.0	13.0	3.2	1904	Miami, Fla.

[1] Formerly {*a* ga. y. Azara. *b* British ga. y. Oriole III. *c* ga. y. Azara. *d* ga. y. Lady Mary.
[2] Formerly ga. s. Vagabond.
[3] Formerly ga. y. Florence S.
[4] Formerly ga. y. {*a* Jule. *b* Jane Ann. *c* Brimic. *d* Emily.
[5] Formerly ga. y. Modesty.
[6] Formerly ga. y. Sea Bass.
[7] Formerly {*a* U. S. Navy S. C. 409. *b* ga. s. B. No. 409.
[8] Formerly ga. y. Sea Fox
[9] Formerly ga. y. Shadow F.
[10] Formerly {*a* U. S. Navy ga. s. Shark. *b* ga. s. Safety First.
[11] Formerly ga. y. Sweetheart.

Line No.	Crew	Horsepower	Name of owner	Home port	Address of owner
1	8	100	Jesse Metcalf	New York, N. Y	130 East Sixty-seventh Street.
2	4	32	Lockwood W. Fogg	Philadelphia, Pa	Morris Building.
3	3	25	Hillscroft Co. (Pa.)	do	Towanda, Pa.
4	2	160	William West	do	1511 Walnut Street.
5	2	40	Arthur J. Rosenthal	New York, N. Y	45 East Eighty-second Street.
6	3	75	William H. Johns	do	383 Madison Avenue.
7	4	65	Paul C. L'Amoreaux	Chicago, Ill	208 South La Salle Street.
8	2	40	William C. Breisacker	New Orleans, La	4523 Carrollton Avenue.
9	2	300	Walter G. Ladd	New York, N. Y	Far Hills, N. J.
10	5	500	James A. Stillman	do	55 Wall Street.
11	3	75	Seth William Fox, jr	New York, N. Y	Palisades, N. Y.
12	5	220	Richard Crane	Norfolk, Va	Westover, Va.
13	3	110	Campbell Church	Seattle, Wash	Eugene, Oreg.
14	3	500	Edgar Ames	do	1132 Harvard Avenue N.
15	1	40	Lewis W. Brander	New York, N. Y	250 West Fifty-seventh Street.
16	3	200	Anna Wharton Morris	Philadelphia, Pa	Oak Lane, Pa.
17	2	75	Claude Nolan	Jacksonville, Fla	1001 Main Street.
18	1	85	George E. Cain	Salem, Mass	Lynn, Mass.
19	3	700	Edward S. Moore	New York, N. Y	Roslyn, N. Y.
20	1	37	Irene M. Stutz	Newark, N. J	Fanwood, N. J.
21	1	24	Joseph M. Redinger	Providence, R. I	56 Beaufort Street.
22	3	40	Edward Brayton	Fall River, Mass	24 Bedford Street.
23	2	50	Anson W. Hard	New York, N. Y	West Sayville, N. Y.
24	3	160	J. S. Joyce	Chicago, Ill	1058 McCormick Building.
25	1	400	Morrill Goddard	New York, N. Y	48 East Seventy-third Street.
26	4	50	Charles Sumner Bird	do	15 William Street.
27	1	25	S. I. Cullan	Seattle, Wash	2928 Westlake Avenue N.
28	3	450	Samuel C. Davis	St. Louis, Mo	220 Security Building.
29	3	12	Howard M. Cowperthwait	New York, N. Y	Third Avenue and One hundred and twenty-first Street.
30	4	600	Howard S. Borden	do	90 West Street.
31	2	70	Robert S. Cooper	Milwaukee, Wis	Kenosha, Wis.
32	2	80	Major Leon Bern	Philadelphia, Pa	Toms River, N. J.
33	1	75	Al. H. McGee	Los Angeles, Calif	3961 South Harvard Boulevard.
34	1	37	E. Blanchard Robey	Norfolk, Va	Colonial Beach, Va.
35	10	75	Charles L. Harding	Boston, Mass	77 Franklin Square.
36	4	300	B. M. Reaves	New York, N. Y	Ansonia Hotel.
37	2	40	Edward Crabbe	Philadelphia, Pa	Toms River, N. J.
38	5	220	G. W. Megeath	Omaha, Nebr	1408 W. O. W. Building.
39	6	70	Harry C. Fisher	Los Angeles, Calif	326 West Fifth Street.
40	2	20	Myles A. Fraser	Cleveland, Ohio	354 Leader-News Building.
41	1	35	G. V. S. Harvey	Seattle, Wash	1412 Ninth Avenue.
42	2	400	Dwight Whiting	Los Angeles, Calif	325 Union Oil Building.
43	1	90	Louis A. Well	New Orleans, La	500 Canal Street.
44	2	45	Colby L. Chester, jr	Bridgeport, Conn	Greenwich, Conn.
45	3	15	Amos F. Breed	Boston, Mass	419 Summer Street.
46	2	80	Ralston S. Cole	New Orleans, La	462 Lowerline Street.
47	3	200	Ayres Boal	Chicago, Ill	122 South Michigan Avenue.
48	3	200	John L. Saltonstall	Boston, Mass	50 Congress Street.
49	3	40	Hubert T. Morrow	Los Angeles, Calif	3913 Twenty-seventh Street.
50	1	10	Franklin C. Sullivan	New York, N. Y	City Island, N. Y.
51	3	40	Edward E. Bradley	New London, Conn	Stonington, Conn.
52	1	30	P. J. Morgan	Cleveland, Ohio	Gates Mill, Ohio.
53	9	500	Charles T. Aldrich	Providence, R. I	230 Hope Street.
54	2	160	C. E. Morris	Newport News, Va	
55	1	12	Robert E. Pinkerton	San Francisco, Calif	29 Park Hill Avenue N.
56	4	220	George R. Dyer	New York, N. Y	Roslyn, N. Y.
57	2	24	North & East Chartering Corporation (N. Y.)	do	15 William Street.
58	2	50	Frederick E. Jones	Boston, Mass	95 South Street.
59	2	150	Jotham W. Bixby	Los Angeles, Calif	Long Beach, Calif.
60	2	550	Bath Iron Works (Ltd.)	Bath, Me	4 Union Street.
61	5	200	John H. Johnson	Boston, Mass	97 Massachusetts Avenue.
62	3	260	Aaron De Roy Motor Car Co. (Mich.)	Detroit, Mich	4462 Woodward Avenue.
63	2	120	Walter E. Sachs	Bridgeport, Conn	Darien, Conn.
64	1	16	Paul Webb	Seattle, Wash	1520 L. C. Smith Building.
65	1	55	Dr. R. A. Ludwig	New Orleans, La	1504 Elysian Fields Avenue.
66	2	18	James S. Thompson	Miami, Fla	General delivery.

[12] Formerly ga. y. {a Cruiser III. b Tantrum.
[13] Formerly schooner J. M. Landeman.
[14] Formerly ga. y. Grayling.
[15] Formerly {a ga. y. Windward. b British ga. y. Windward.
[16] Formerly {a ga. y. Emily. b ga. s. Mary Jane.
[17] Formerly ga. y. Idylease III.
[18] Formerly ga. y. Monaloa.
[19] Formerly ga. y. Velero.
[20] Formerly ga. y. {a Murelett. b Seyon II.

Line No.	Official No.	Signal letters	Rig	Name of yacht	Tonnage		Register dimensions			When built	Where built
					Gross	Net	Length	Breadth	Depth		
				MOTOR YACHTS—Continued			*Feet*	*Feet*	*Feet*		
1	223756		Ga. s.	Yvoanne	16	11	44.0	12.6	6.7	1924	Thomaston, Me.
2	222667		Ga. s.	Yeo-Ho	23	15	45.4	12.0	6.0	1922	Woolwich, Me.
3	213293	LFKG	Ga. s.	Zahma	75	58	79.7	20.7	9.8	1915	Boston, Mass.
4	201018		Ga. s.	[1] Zaida	18	17	45.0	12.4	6.1	1904	Bristol, R. I.
5	222405	MDRT	Ol. s.	ZALOPHUS	300	204	119.4	21.4	11.4	1922	New York, N. Y.
6	220670		Ga. s.	[2] Zalophus, jr	20	14	52.2	10.5	5.0	1920	do
7	212299	LDMF	Ga. s.	[3] Zaza	40	33	59.8	14.9	6.1	1914	Port Republic, N. J.
8	221677		Ga. s.	Zeeland	36	32	52.5	13.0	6.0	1907	Essington, Pa.
9	212306		Ga. s.	[4] Zenith	57	34	72.6	14.5	7.5	1914	Boston, Mass.
10	224223	MFQK	Ga. s.	Zenithia	91	77	77.7	17.1	8.1	1924	Camden, N. J.
11	206281		Ga. s.	Zenya	33	27	59.0	13.7	7.0	1909	Greenwich, Conn.
12	219296	LTVW	Ga. s.	Zigan	33	28	47.5	14.0	6.7	1919	Camden, N. J.
13	208848		Ga. s.	Zina	9	6	35.5	9.0	4.2	1908	Winslow, Wash.
14	205921	KWST	Ga. s.	[5] Zipalong	30	20	78.6	11.2	6.3	1907	South Boston, Mass.
15	223755	MFLJ	Ol. s.	Zodiac	142	84	111.4	25.2	11.5	1924	East Boothbay, Me.
				SAILING YACHTS							
16	215464		Ywl.	Algonkin	19	19	45.0	13.5	5.5	1913	West De Pere, Wis.
17	207414	LBMH	Slp.	Alice	17	14	47.0	12.0	7.0	1910	Boston, Mass.
18	211332	LDBP	Sch.	[6] Alice	16	16	51.3	11.2	6.5	1913	New York, N. Y.
19	214162		Sch.	Amorilia	41	35	68.0	16.5	9.3	1916	Boston, Mass.
20	214097	LCVG	Sch.	[7] Andiamo	33	25	57.0	14.5	9.2	1913	Bristol, R. I.
21	202993	KVHD	Sch.	[8] Aurelia	49	43	65.6	18.0	10.4	1906	Boston, Mass.
22	204194	KWDJ	Slp.	Avenger (composite)	34	21	58.0	14.3	9.1	1907	Bristol, R. I.
23	213973	LFVJ	Slp.	[9] Banshee	22	22	51.0	14.4	8.6	1916	do
24	206597		Sch.	Black Duck	22	22	58.7	15.7	6.4	1909	East Boothbay, Me.
25	222547	MDTG	Sch.	[10] Blossom ⊙	128	103	96.5	23.3	8.9	1920	Church Point, Nova Scotia.
26	127061		Sch.	[11] Blue Waters	20	20	48.0	15.3	6.8	1894	Bristol, Me.
27	211176	LCVR	Slp.	Carolina	33	25	57.0	14.5	9.2	1913	Bristol, R. I.
28	127632	KRPS	Sch.	Clarissa	43	38	67.0	17.0	8.1	1901	East Boothbay, Me.
29	213967	LFTW	Slp.	[12] Cockatoo	22	22	51.0	14.4	8.6	1916	Bristol, R. I.
30	200855		Ywl.	Cock Robin	18	13	45.0	12.4	6.1	1904	do
31	126956	KLQR	Sch.	[13] CORONA	136	129	104.3	24.0	16.4	1893	do
32	126346	KDJB	Sch.	Coronet	160	152	118.7	27.0	11.7	1885	Brooklyn, N. Y.
33	127659	KRSD	Sch.	Cygnet	29	26	58.1	15.0	7.7	1902	Boston, Mass.
34	208603	LBVN	Sch.	[14] DAUNTLESS ⊙	521	521	168.2	33.5	18.5	1911	Port Richmond, N. Y.
35	201963	KTVB	Slp.	Doris	41	28	61.2	15.1	10.0	1905	do
36	206653	LBFW	Ywl.	Feu-Follet	24	24	43.0	14.8	6.1	1909	New York, N. Y.
37	208493	LBTW	Slp.	Flying Cloud (composite)	28	23	50.0	14.0	9.6	1911	Bristol, R. I.
38	211225	LCWP	Sch.	[15] Flying Cloud	46	38	73.0	17.4	9.8	1913	Boston, Mass.
39	215427	LHPV	Slp.	Georgia	16	16	49.2	12.0	6.9	1917	City Island, N. Y.
40	215496	LHRT	Slp.	Gray Dawn	16	16	49.2	12.0	6.9	1917	do
41	86166		Slp.	Gulnare	23	22	46.0	15.2	6.3	1891	Mariners Harbor, N. Y.
42	85985		Sch.	Gundred	19	18	48.3	14.2	7.5	1887	Boston, Mass.
43	205146		Sch.	Hawaii	34	34	60.8	16.9	7.5	1908	Honolulu, Hawaii.
44	96376	KNDB	Sch.	HILDEGARDE	184	145	105.0	26.0	19.5	1897	Wilmington, Del.
45	96506		Sch.	Hookah	16	16	42.2	14.1	5.4	1900	Gloucester, Mass.
46	221008		Sch.	Ida Q	21	15	37.9	14.0	7.6	1924	New Orleans, La.
47	111237	KPHB	Sch.	Ilikamo	51	44	61.1	17.5	7.0	1899	East Boothbay, Me.
48	100783	KSNJ	Sch.	INGOMAR	142	113	97.0	24.2	11.0	1903	Bristol, R. I.
49	203929		Sch.	[16] Irolita (composite)	49	30	67.8	16.8	10.3	1907	do
50	211139	LCVK	Slp.	Iroquois II	33	25	57.0	14.5	9.2	1913	do
51	208629		Slp.	Joyant	16	10	48.0	11.5	7.2	1911	do
52	206208	LBCJ	Slp.	[17] Kalinga (composite)	27	18	49.0	13.0	8.5	1909	do
53	213969	LFVC	Slp.	Katherine	22	22	51.0	14.4	8.6	1916	do
54	208667	LBVT	Sch.	[18] Katoura II	191	171	118.4	27.1	16.6	1911	Neponset, Mass.
55	14473	KGHM	Sch.	KATRINA	62	59	73.0	20.1	10.3	1888	City Island, N. Y.
56	204296	LBMQ	Sch.	La Viajera	35	35	57.0	17.5	7.3	1907	Dockton, Wash.
58	216933		Sch.	Lady Ada	28	28	58.1	16.3	5.1	1903	San Francisco, Calif.
58	203497	KVQD	Ywl.	Lasca	32	32	57.3	15.4	7.2	1906	Gloucester, Mass.
59	221249		Sch.	Lirla	55	49	75.0	19.0	8.5	1921	Friendship, Me.
60	222060	MFCP	Sch.	Lismore II	59	48	67.0	18.6	9.0	1923	Salisbury, Md.
61	206345		Slp.	Mah-Pe	18	18	48.6	11.5	4.8	1909	Terminal Island, Calif.
62	92290		Slp.	Majel	6	5	28.9	9.6	5.0	1887	South Boston, Mass.
63	207603		Slp.	Marigold	22	19	52.4	13.5	7.1	1910	Boston, Mass.
64	93204		Sch.	Mavis	32	31	58.7	15.9	7.8	1901	East Boothbay, Me.
65	210170		Slp.	Medora	28	28	62.2	14.5	7.5	1912	New York, N. Y.

[1] Formerly ga. y. Margaret.
[2] Formerly ga. y. Major.
[3] Formerly ga. y. B. F. S.
[4] Formerly ga. y. {a Minnemac II. b Lady Guyon.
[5] Formerly ga. y. Gansetta.
[6] Formerly sc. y. Lehua.
[7] Formerly sl. y {a Samuri. b Virginia.
[8] Formerly sch. Dervish.
[9] Formerly sl. y. Pauline.

Line No.	Crew	Horsepower	Name of owner	Home port	Address of owner
1	2	20	Andrew J. Peters	Rockland, Me.	North Haven, Me.
2	2	60	Fred L. Woodworth	Detroit, Mich.	229 Federal Building.
3	5	80	A. M. Andrews	New York, N. Y.	15 William Street.
4	2	6	Martha S. Ratsey	do	Pelham Manor, N. Y.
5	8	360	John Ringling	do	636 Fifth Avenue.
6	3	150	do	do	Do.
7	2	60	Thad. C. Bell	Newport News, Va.	Richmond, Va.
8	1	27	Lin G. Greene	Oswego, N. Y.	Adams, N. Y.
9	3	100	E. F. McDonald, jr	Chicago, Ill.	310 South Michigan Avenue.
10	8	285	A. J. Fay	Boston, Mass.	Lowell, Mass.
11	3	50	Morgan L. Eastman	Chicago, Ill.	72 West Adams Street.
12	3	35	Mrs. Margaret Isham	Miami, Fla.	Royal Palm Hotel.
13	1	16	Wm. B. Spalding	Seattle, Wash.	127 Eleventh Avenue N.
14	3	100	Albert H. Henderson	New York, N. Y.	78 Patchen Avenue (B.).
15	8	140	R. W. and J. S. Johnson	do	Bellevue, N. J.
16	2	.....	Herbert A. Macpherson	Milwaukee, Wis.	Green Bay, Wis.
17	3	.....	Charles B. Keeler	Bridgeport, Conn.	Darien, Conn.
18	2	.....	Stuart D. Lansing	Cape Vincent, N. Y.	Chaumont, N. Y.
19	6	.....	Herman Livingston	Albany, N. Y.	Greendale, N. Y.
20	4	.....	W. K. Shaw	Boston, Mass.	160 State Street.
21	6	.....	James Crosby Brown	Philadelphia, Pa.	330 Chestnut Street.
22	4	.....	Howland Twombly	Boston, Mass.	84 State Street.
23	2	.....	Henry L. Maxwell	New York, N. Y.	420 Park Avenue.
24	3	.....	Alexander Forbes	Boston, Mass.	Milton, Mass.
25	1	.....	Cleveland Museum of Natural History (Ohio)	Cleveland, Ohio	2717 Euclid Avenue.
26	2	.....	C. W. Stickle	New York, N. Y.	86 Pierrepont Street (B.).
27	5	.....	George Nichols	do	11 Thomas Street.
28	7	.....	Eli Kirk Price	Philadelphia, Pa.	709 Walnut Street.
29	3	.....	Amory Coolidge	Boston, Mass.	141 Milk Street.
30	2	.....	John P. Elton	New Haven, Conn.	Waterbury, Conn.
31	23	.....	Cleveland H. Dodge	New York, N. Y.	99 John Street.
32	14	.....	Kingdon Yacht Club (Me.)	Portland, Me.	Shiloh, Me.
33	5	.....	Stanley M. Bolster	Boston, Mass.	10 State Street.
34	30	.....	Herbert W. Hanan	New York, N. Y.	Front and Bridge Streets (B.).
35	3	.....	Louise N. Grace	do	Great Neck, N. Y.
36	2	.....	W. D. Baker	do	Pelham Manor, N. Y.
37	4	.....	Frank B. Draper	do	41 East Forty-second Street.
38	8	.....	Winthrop W. Aldrich	do	37 Wall Street.
39	3	.....	Charles Lane Poor	do	Dering Harbor, N. Y.
40	3	.....	Philip H. Johnson	Philadelphia, Pa.	1503 Pine Street.
41	1	.....	John E. Dwight	New York, N. Y.	33 Mount Morris Park, W.
42	4	.....	Tresham D. Gregg	do	White Plains, N. Y.
43	1	.....	Lynden Bowring	Los Angeles, Calif.	336 Title Insurance Building.
44	25	.....	Edward R. Coleman	Philadelphia, Pa.	Lebanon, Pa.
45	2	.....	Winthrop H. Battles	New York, N. Y.	30 Broad Street.
46	3	.....	R. W. Gaston	New Orleans, La.	1132 Maison Blanche Building.
47	3	.....	Charles S. Hamilton	New York, N. Y.	Greenport, N. Y.
48	21	.....	Henry W. Howe	do	24 Thomas Street.
49	3	.....	Edward Walter Clark	Philadelphia, Pa.	321 Chestnut Street.
50	5	.....	H. Earle Kimball	Providence, R. I.	142 Angell Street.
51	2	.....	E. M. Smith	Buffalo, N. Y.	Snyder, N. Y.
52	3	.....	W. Cameron Forbes	Boston, Mass.	Westwood, Mass.
53	3	.....	Thomas H. Shepard	do	201 Devonshire Street.
54	20	.....	Morgan Adams	Los Angeles, Calif.	626 South Spring Street.
55	10	.....	James B. Ford	New York, N. Y.	12 West Forty-fourth Street.
56	5	.....	William G. Norris	Seattle, Wash.	114 Third Avenue.
57	1	.....	Roland D. Fontana	San Francisco, Calif.	2125 Hyde Street.
58	4	.....	Edward P. Morse, jr	New York, N. Y.	80 Broad Street.
59	6	.....	Mary C. Wheelwright	South West Harbor, Me.	Northeast Harbor, Me.
60	4	.....	Redmond Keresey	New York, N. Y.	81 Fulton Street.
61	1	.....	H. A. W. Dinning	San Francisco, Calif.	1357 Washington Street.
62	1	.....	Frederick H. Greer	Rochester, N. Y.	4261 Lake Avenue.
63	2	.....	William W. Nichols	Boston, Mass.	1039 Commonwealth Avenue.
64	4	.....	S. T. Hubbard	New York, N. Y.	Yonkers, N. Y.
65	6	.....	Seward Pressor	do	16 Wall Street.

[10] Formerly {a British sch. Lucy R. / b sc. y. Lucy R.
[11] Formerly sc. y. C. A. Dolliver.
[12] Formerly sc. y. Dolly Bowen.
[13] Formerly sc. y. Colonia.
[14] Formerly sc. y. {a Karina. / b Undaunted.
[15] Formerly sc. y. Radiant.
[16] Formerly sl. y. Istalena.
[17] Formerly slp. Adventuress.
[18] Formerly sc. y. Enchantress.

Line No.	Official No.	Signal letters	Rig	Name of yacht	Tonnage		Register dimensions			When built	Where built
					Gross	Net	Length	Breadth	Depth		
				SAILING YACHTS— Continued			*Feet*	*Feet*	*Feet*		
1	215497	LHRV	Slp.	[1] Mirage	16	16	49.2	12.0	6.9	1917	City Island, N. Y.
2	203981	KWBG	Sch.	[2] Mistral	41	37	64.6	16.7	9.2	1907	Boston, Mass.
3	213971	LFVG	Slp.	Mistral	22	22	51.0	14.4	8.6	1916	Bristol, R. I.
4	93052	KQDT	Ywl.	Monsoon	18	18	40.7	14.7	4.6	1900	Brunswick, Ga.
5	130473		Slp.	Nebula	16	15	35.0	12.2	7.7	1885	Boston, Mass.
6	215428	LHPW	Slp.	Nimbus	16	16	49.2	12.0	6.9	1917	City Island, N. Y.
7	107721	KRMQ	Sch.	[3] Norka	28	24	59.4	15.0	7.5	1902	South Boston, Mass.
8	213972	LFVH	Slp.	[4] Pampero	22	22	51.0	14.4	8.6	1916	Bristol, R. I.
9	150545		Ywl.	Papoose	15	14	44.0	12.6	9.6	1888	South Boston, Mass.
10	151000	KSLT	Slp.	Pellegrina	19	17	47.1	13.1	6.4	1903	Boston, Mass.
11	160865		Slp.	Petrel	19	19	48.9	13.4	8.2	1899	Marblehead, Mass.
12	223060	MDSP	Ywl.	[5] Poinsettia	61	35	84.5	19.6	10.0	1905	Geestemunde, Germany.
13	203078	KVJG	Sch.	[6] Princess (composite)	62	42	66.6	18.0	9.8	1906	Bristol, R. I.
14	207589	LBNQ	Sch.	[7] Queen Mab (composite)	63	49	62.8	17.8	11.4	1910	do.
15	111331	LBDG	Slp.	[8] Ranger	17	15	44.8	12.3	6.5	1901	Boston, Mass.
16	212167	LDKT	Slp.	Resolute (composite)	99	99	91.5	21.1	12.0	1914	Bristol, R. I.
17	200943		Ywl.	[9] Rissa	19	19	39.3	14.3	5.2	1904	Gloucester, Mass.
18	213974	LFVK	Slp.	Rowdy	22	22	51.0	14.4	8.6	1916	Bristol, R. I.
19	117086		Slp.	Sabina	17	17	47.4	16.0	4.4	1901	Grassy Point, N. Y.
20	213968	LFVB	Slp.	[10] Sally Ann	22	22	51.0	14.4	8.6	1916	Bristol, R. I.
21	117041		Sch.	[11] Scud	19	16	45.7	13.2	6.5	1901	South Boston, Mass.
22	213829	MDLT	Sch.	Seafarer	30	26	53.3	15.5	8.4	1914	Boston, Mass.
23	116216	KFGC	Sch.	*Sea Fo*	101	96	96.5	23.9	12.0	1888	Wilmington, Del.
24	213975	LFVM	Slp.	Shawara	22	22	51.0	14.4	8.6	1916	Bristol, R. I.
25	207197	LBJK	Slp.	Shimna (composite)	34	21	58.0	14.3	9.1	1910	do.
26	208355		Slp.	Siwash	19	19	40.7	11.4	4.9	1911	Terminal Island, Calif.
27	211177	LCVS	Slp.	Spartan	33	25	57.0	14.5	9.2	1913	Bristol, R. I.
28	213976	LFVN	Slp.	Squaw	22	22	51.0	14.4	8.6	1916	do.
29	211196	LCWF	Sch.	[12] Tecumseh	16	16	51.3	11.2	6.5	1913	New York, N. Y.
30	145972		Slp.	Teva	24	15	51.3	14.5	6.7	1903	East Boothbay, Me.
31	213970	LFVD	Slp.	[13] Typhoon	22	22	51.0	14.4	8.6	1916	Bristol, R. I.
32	200119		Sch.	Valmore	37	34	65.2	16.0	8.2	1903	South Boston, Mass.
33	212344		Slp.	Vanitie (bronze)	99	99	95.9	22.5	10.6	1914	Boston, Mass.
34	215429	LHQB	Slp.	Varuna	16	16	49.2	12.0	6.9	1917	New York, N. Y.
35	111436		Slp.	[14] Vega	22	22	52.0	13.6	7.0	1902	West Mystic, Conn.
36	25314	KPJF	Sch.	[15] Wal-Gar	30	30	56.5	16.4	6.4	1898	Tottenville, N. Y.
37	216935		Slp.	Westward	17	17	53.2	13.2	5.7	1915	Oakland, Calif.
				UNRIGGED YACHTS							
38	164855		H. bt.	[16] A. K	33	33	44.0	10.3	2.5	1910	Alexandria Bay, N. Y.
39	105463		H. bt.	Agnes	30	28	56.5	17.8	6.2	1871	New York, N. Y.
40	167941		H. bt.	Amaryllis	216	216	100.0	21.5	5.2	1920	Alexandria Bay, N. Y.
41	162521		H. bt.	Arcadia	116	116	90.4	16.9	5.3	1905	Tottenville, N. Y.
42	165444		H. bt.	By-Beth	46	46	34.3	18.0	2.6	1913	Baltimore, Md.
43	168330		H. bt.	Callie	23	23	32.0	12.0	2.2	1922	Brownsville, Ky.
44	126906		H. bt.	Comfort	22	21	37.0	13.0	3.7	1885	Alexandria Bay, N. Y.
45	157546		H. bt.	Dora	33	33	58.0	11.2	3.6	1899	do.
46	211283		H. bt.	Emanuel	161	161	69.8	19.8	3.8	1913	Menominee, Mich.
47	168328		H. bt.	Gus Lindsey	48	48	47.0	13.8	2.8	1922	Brownsville, Ky.
48	42804		H. bt.	Halcyon	73	73	79.0	18.0	4.3	1898	Alexandria Bay, N. Y.
49	44315		H. bt.	Idler	207	207	120.0	20.0	4.0	1897	Clinton, Iowa.
50	164110		H. bt.	Kia-Ora	164	164	90.0	19.0	4.6	1910	Alexandria Bay, N. Y.
51	162418		H. bt.	La Duchesse	247	247	104.0	22.0	4.3	1903	do.
52	48691		H. bt.	Lysander	171	171	83.0	20.0	5.6	1902	do.
53	167274		H. bt.	Margaret III	104	104	48.0	19.5	1.3	1918	Toms River, N. J.
54	168288		H. bt.	Mary Lee	50	50	51.5	14.2	2.2	1922	Brownsville, Ky.
55	164017		H. bt.	[17] Nahma	102	102	81.0	21.9	1.0	1903	Rockport, Ont.
56	168640		H. bt.	[18] Nellie A	24	24	58.6	10.2	3.9		Unknown.
57	56610		H. bt.	Reverie	74	74	55.0	18.0	3.6	1893	Alexandria Bay, N. Y.
58	166535		H. bt.	Riverview	39	39	48.1	11.0	2.2	1916	Bowling Green, Ky.
59	165666		H. bt.	Teal	62	62	47.0	16.6	2.9	1914	Detroit, Mich.
60	166427		H. bt.	The Kimbley	38	38	50.5	12.8	3.3	1916	Bowling Green, Ky.
61	169240		H. bt.	You & Me	31	31	35.3	13.0	2.5	1925	Alexandria Bay, N. Y.
62	168667		H. bt.	Your Friend	27	27	38.8	16.0	2.9	1923	do.

[1] Formerly sl. y. Maisie.

[2] Formerly sc. y. (a Ranger. b Valkyra. c Timandra. d Waterwitch.)

[3] Formerly sc. y. (a Agatha. b Tammany. c Shawmut.)

[4] Formerly sl. y. Pampara.

[5] Formerly German Yl. Poinsettia.

[6] Formerly sc. y. (a Irolita. b Princess. c Virginia.)

[7] Formerly sc. y. Vagrant.

[8] Formerly sl. y. (a Ranger. b Sakuntala.)

Line No.	Crew	Horsepower	Name of owner	Home port	Address of owner
1	2	.....	Harold Tobey	New York, N. Y	25 Broad Street.
2	7	.....	Howard E. Perry	Portland, Me	51½ Exchange Street.
3	2	.....	William B. Bell	New York, N. Y	511 Fifth Avenue.
4	1	.....	David B. Baker	Baltimore, Md	524 Equitable Building.
5	2	.....	Clinton Balmer	New York, N. Y	Hotel Chelsea.
6	1	.....	Edward P. Alker	do	131 East Forty-sixth Street.
7	4	.....	Roscoe H. Prior	Boston, Mass	Hotel Brunswick.
8	3	.....	F. Spencer Goodwin	Hartford, Conn	39 Scarborough Street.
9	3	.....	John T. Mott	Oswego, N. Y	
10	1	.....	George B. Gibbins	New York, N. Y	Rye, N. Y.
11	3	.....	Hodder Co. (Mass.)	Boston, Mass	73 Tremont Street.
12	16	.....	M. H. Whittier Co	Los Angeles, Calif	1106 Bank of Italy Building.
13	6	.....	H. G. S. Noble	New York, N. Y	42 Broadway.
14	6	.....	Nathaniel F. Ayer	Boston, Mass	70 Kilby Street.
15	3	.....	Hodder Co. (Mass.)	do	Newton, Mass.
16	27	.....	George F. Baker, jr	New York, N. Y	2 Wall Street.
17	1	.....	John S. De Hart, jr	Portland, Me	Baileys Island, Me.
18	2	.....	Holland S. Duell	New York, N. Y	Yonkers, N. Y.
19	1	.....	James R. Willis	do	201 East Seventy-seventh Street.
20	3	.....	Spencer Borden, jr	Fall River, Mass	
21	1	.....	Harry W. Weeks	Boston, Mass	192 Milk Street.
22	2	.....	Samuel B. Coffin	Albany, N. Y	Hudson, N. Y.
23	10	.....	Richard Upham	New York, N. Y	Shoreham, N. Y.
24	3	.....	J. B. Dunbaugh	do	Mount Vernon, N. Y.
25	6	.....	Leonard Cozzens	do	15 East Fortieth Street.
26	4	.....	Howard Wright	Los Angeles, Calif	Pasadena, Calif.
27	5	.....	Herbert W. Hanan	New York, N. Y	Bridge and Front Streets (B.).
28	2	.....	A. T. Baker, jr	Philadelphia, Pa	Deven, Pa.
29	3	.....	George S. Tiffany	Belfast, Me	Dark Harbor, Me
30	2	.....	C. W. Stose	San Diego, Calif	3045 Goldsmith Street.
31	1	.....	W. J. Ehrich	New York, N. Y	67 Exchange Place.
32	5	.....	Tidewater Charter Corporation (N. Y.)	do	17 East Forty-second Street.
33	30	.....	George Nichols	do	11 Thomas Street.
34	3	.....	James B. Ford	do	1790 Broadway.
35	4	.....	W. E. C. Eustis	Boston, Mass	131 State Street.
36	2	.....	Matt J. Walsh	Los Angeles, Calif	San Pedro, Calif.
37	1	.....	John Barneson	San Francisco, Calif	310 Sansome Street.
38	1	.....	Frank E. Combs	Cape Vincent, N. Y	Alexandria Bay, N. Y.
39	1	.....	Melissa Foisey	New London, Conn	Howard Street.
40	2	.....	W. Charles Lipe	Cape Vincent, N. Y	Syracuse, N. Y.
41	2	.....	Mrs. Robert A. Osborne	Newark, N. J	
42	1	.....	Jefferson D. Jackson	Baltimore, Md	Sparrows Point, Md.
43	0	.....	James Brooks	Louisville, Ky	Brownsville, Ky.
44	1	.....	George E. Bates	Cape Vincent, N. Y	Alexandria Bay, N. Y.
45	2	.....	D. H. Haas	do	Do.
46	2	.....	Frank F. Seidl	Milwaukee, Wis	Menominee, Mich.
47	2	.....	W. H. Poteet	Louisville, Ky	Kyrock, Ky.
48	2	.....	Mabel C. Benedict	Cape Vincent, N. Y	Alexandria Bay, N. Y.
49	0	.....	Clinton Corn Syrup Refining Co. (Iowa)	Des Moines, Iowa	Clinton, Iowa.
50	3	.....	Julius Brectenback	Cape Vincent, N. Y	Alexandria Bay, N. Y.
51	2	.....	George C. Boldt estate	do	Do.
52	2	.....	John H. Hayden	do	Do.
53	1	.....	Joseph E. Gallagher	Philadelphia, Pa	Toms River, N. J.
54	0	.....	C. A. Hunt	Louisville, Ky	Kyrock, Ky.
55	2	.....	Charles E. Johnson	Cape Vincent, N. Y	Alexandria Bay, N. Y.
56	1	.....	Willard R. Pierce	Philadelphia, Pa	Milford, Del.
57	2	.....	Grace Lewis Cornwall	Cape Vincent, N. Y	Beaver Falls, N. Y.
58	0	.....	J. Arch Wilkins	Louisville, Ky	Bowling Green, Ky.
59	0	.....	Clara Frank	Detroit, Mich	199 South Continental Street.
60	0	.....	Acaywek Club	Louisville, Ky	Bowling Green, Ky.
61	1	.....	Wm. H. Knell	Ogdensburg, N. Y	Alexandria Bay, N. Y.
62	1	.....	John O'Brien	Cape Vincent, N. Y	Do.

[9] Formerly yl. y. {a Takitesy. b Explorer.
[10] Formerly sl. y. Jessica.
[11] Formerly sc. y. Sibyl.
[12] Formerly sc. y. Whileaway.
[13] Formerly sl. y. {a Maisie. b Monsoon.
[14] Formerly sl. y. Rosalie.
[15] Formerly sl. y. Uncas.
[16] Formerly houseboat Metabel.
[17] Formerly British houseboat Nahma.
[18] Formerly st. y. Isabella.

INDEX TO COMPOUND NAMES

Abbe, A. N. (cnl. b.).
Abbe, Merry (ga. s.).
Achard, A. O. (st. w.).
Adair, Robert (ga. s.).
Adiar, Robin (st. s.).
Ada, Lady (sch. y.).
Adams, Cuyler (st. s.).
Adams, John (st. s.).
Adams, Kate (st. s.).
Adams, Quincy (barge).
Adams, Sam (ga. s.).
Adams, Walter (st. s.).
Adams, G. C. (st. s.).
Adams, I. G. (ga. s.).
Adams, J. Q. (ga. s.).
Adams, M. W. (st. s.).
Adams, Elia B. (sch.)
Adams, Jessie B. (st. s.).
Adams, R. Mortimer (cnl. b.).
Adams, President (st. s.).
Addis, W. D. (ga. s.).
Addison, Josephine (st. s.).
Addison, Mildred (sch.).
Adelia, Ada (ga. s.).
Adeline, Julia (ga. s.).
Adella, Mary (ga. s.).
Adgate, Dorothy (st. s.).
Adkins, Capt. (ga. s.).
Adkins, Stella (ga. s.).
Adler, Leopold (st. s.).
Admiral, Port (sch.)
Agassiz, R. L. (st. s.).
Age, Golden (st. s.).
Age, Steel (st. s.).
Agnes, Ella (sch.).
Agnes, Hetty (st. s.).
Agnes, Lizzie (barge).
Agnes, Mildred (ga. s.).
Agnes, Rosie (sch.).
Agnew, William C. (st. s.).
Aid, Emergency (st. s.).
Ailes, John W. (st. s.).
Akin, David K. (gas.).
Alabama, Fourth (st. s.).
Ala, Mauna (st. s.).
Alario, Joseph (ga. w.).
Alaska, Pride of (ga. s.).
Alaska, Star of (shp.).
Albaugh, George A. (ga. s.).
Albaugh, Harry F. (slp.).
Albert, Capt. (barge).
Alces, Ethel (ga. s.).
Alden, Betty (st. s.).
Alden, W. S. (barge).
Alden, Lady (ga. y.).
Aldrich, Hattie L. (st s.).
Alexander, H. F. (st. s.).
Alexander, H. G. (slp.).
Alexander, Dorothy (st. s.).
Alexander, Douglas (st. s.).
Alexander, Emma (st. s.).
Alexander, Ruth (st. s.).
Alfred, Charles (ga. s.).
Alfreda Bertie (ga. s.).
Alice, Elizabeth (ga. s.).
Alice, Elva (ga. s.).
Alice, Lillie (sch.).
Alice, Mary (ga. s.).
Alice II, Mary (ga. y.).
Alice, Virginia (ga. s.).
Allen, Charles F. (st. s.).
Allen, Dorothy (ga. s.).
Allen, Ethan (st. s.).
Allen, Geroge (st. s.).
Allen, Lee (ga. s.).
Allen, Stella (ga. s.).
Allinson, Nettie (ga. s.).
Ailes, Mattie J. (sch.).
Allison, R. T. (ga. s.).
Allmond, Katie (sch.).
Allyn, G. S. (st. s.).
Allyn, Horace A. (sch.).
Alma, Bertha (ga. s.).
Alma, Hattie (ga. s.).
Alphonse, Mary (ga. s.).
Alto, Palo (st. s.).
Alvah, J. H. (ga. s.).
Alyce, Lady (st. s.).
Am-Pan (gas.).
Almar, V. F. (barge).
Amberg, William A. (st. s.).
Amboy, Perth (st. p.).
Amboy, Perth (st. s.).
Amelia, Ann (slp.).
Ames, K. L. (st. w.).
Ames, Wm. D. (st. s.).
American, Pan (ga. s.).
American, Pan (st. s.).
American, Latin (st. s.).
American, North (st. s.).
American, South (st. s.).
Ammon, P. L. (ga. s.).
Amos, Wm. (ga. s.).
Amsterdam, New (st. p.).
Amundsen, Roald (ga. s.).
Anacortes, City of (ga. s.).
Anderson, E. F. (sch.).
Anderson, G. A. (sch.).
Anderson, S. B. (ga. s.).
Anderson, T. W. (ga. s.).
Anderson, W. D. (st. s.).
Anderson, W. P. (gas.).
Anderson, Crampton (st. s.).
Anderson, Harry (slp.).
Anderson, James R. (barge).
Anderson, Joe (st. s.).
Anderson, John (st. s.).
Anderson, Bessie A. (ga. s.)
Anderson, Frank S. (sch.).
Anderson, Malvina S. (gas.).
Anderson, Olive M. (ga. s.).
Andrew, A. Piatt (ga. s.).
Andrews, A. M. (cnl. b.).
Andrews, W. H. (st. s.).
Andrews, Ella (st. s.).
Andrews, Ella C. (sch.).
Andrews, Maggie (sch.).
Andrews, Matthew (st. s.)
Angeles, City of (st. s.).
Angeles, Los (st. s.)
Angeles, The (st. s.).
Ann, Botsey (ga. p.).
Ann, Betsey (st. w.).
Ann, Elizabeth (sch.).
Ann, Elizabeth (ga. s.).
Ann, Hester (ga. s.).
Ann, Margaret (sch.).
Ann, Mary (ga. s.).
Ann, Martha (sch.).
Ann, Polly (ga. y.).
Ann, Sallie (slp. y.)
Ann, Sarah (ga. s.).
Ann, Sarah (barge).
Ann, Vernetta (sch.).
Anna, Mary (ga. s.).
Anna, Polly (ga. s.).
Anne, Kitty (ga. y.).
Anne, Princess (ga. s.).
Anne, Queen (st. p.).
Annie, Frances (ga. s.).
Annie, Lillian (ga. s.).
Antoni, E. (ga. s.).
Arbuckle, John (st. s.).
Archbold, John D. (st. s.).
Archer, J. (cnl. b.).
Archer, May (st. s.).
Ardito, N. (ga. s.).
Ark, Grocery (ga. s.).
Armiger, J. C. (sch.).
Armiger, Margaret E. E. (sch.).
Armory, G. W. (ga. s.).
Armstrong, D. M. (st. w.).
Armstrong, Marilla (ga. s.).
Armstrong, W. Ferdinand (barge).
Arnold, J. (st. s.).
Arnold, Mary (st. s.).
Arrow, Broad (st. s.).
Arrow, China (st. s.).
Arrow, Dixie (st. s.).
Arrow, Empire (st. s.).
Arrow, India (st. s.).
Arrow, Japan, (st. s.).
Arrow, Java (st. s.).
Arrow, Levant (st. s.).
Arrow, Red (ga. y.).
Arrow, Royal (st. s.).
Arrow, Standard (st. s.).
Arrow, Sylvan (st. s.).
Arrow, Yankee (st. s.).
Arsander, R. (ga. s.).
Arthur, President (st. s.).
Arundel, Anne (st. s.).
Asbridge, Samuel H. (sta. s.).
Asher, Joseph (cnl. b.).
Ashley, J. S. (st. s.).
Astel, John B. (st. s.).
Athens, Hudson (ga. s.).
Atkinson, Margaret (ga. s.).
Atterbury, W. W. (st. s.).
Atwater, William C. (st. s.).
Atwood, J. R. (ga. s.).
Atwood, Edward S. (st. s.).
Atwood, Fannie Belle (sch.).
Auchincloss, John W. (st. s.).
Auger, Fog (ga. s.).
Augusta, Rosa (slp.).
Augustus, A. A. (st. s.).
Austin, jr., J. B. (st. s.).
Austin, Calvin (st. s.).
Austin, William (sch.).
Avalon, Georgie (ga. s.).
Avent, Minnie (sch.).
Avery, Maria (sch.).
Avery, Edward P. (st.s.).
Averill, Jas. K. (st. s.).
Avetta, Helen (ga. s.).
Avon, Tred (st. s.).
Avers, Frederick H. (ga. s.)
Ayr IV, Ben (ga. y.).
Azul, Cerro (st. s.).

Bach, Henrietta (sch.).
Bachus, John G. (barge).
Bacon, Granville R. (sch.).
Baer, Beatrice (st. s.).
Baker, Ethel (cnl. b.).
Bailey, F. A. (st. s.).
Bailey, Ann (st. p.).
Bailey, Bill (scow).
Bailey, Harry F. (barge).
Bailey, Joseph (ga. s.).
Bailey, Senator (st. s.).
Baird, Charles W. (sch.).
Baird, jr., Edward R., (sch.).
Baird, Gordon C. (barge).
Baker, A. L. (sts.).
Baker, F. J. (ga. s.).
Baker, Albert E. (st. s.).
Baker, Franklin (ga. s.).
Baker, Mount (ga. s.).
Baker, Benny W. (ga. s.).
Baker, Charles J. (st. s.).
Baker, Fannie L. (st. s.).
Baker, Frank A. (ga. s.).
Baker, jr., Frank A. (barge).
Baker, George F. (st. s.).
Baker, Mary A. (barge).
Baldwin, A. (st. s.).
Baldwin, J. R. (barge).
Baldwin, Albert (ga. s.).
Baldwin, Albert (slp.).
Baldwin, Leslie (st. s.).
Baldwin, Wm. H. (st. s.).
Ball, Frank C. (st. s.).
Ball, Fred (ga. s.).
Ball, No. 4, Fred (ga. s.).
Ballaugh, Faugh-A (scow).
Ballenger, Ada (ga. s.).
Balster, George D. (ga. s.).
Baltar, Mercedes (sch.).
Baltimore, City of (st. s.).
Baltimore, Lord (st. s.).
Bancroft, W. H. (st. w.).
Band, Blue (barge).
Bandi, Elizabeth (sch.).
Bang, The (ga. s.).
Banks, Simon (slp.).
Banks, Wm. T. (ga. s.).
Banner, T. B. (st. s.).
Barbara, Lady (ga. s.).
Barber, Libbie (st. s.).
Bardeleben, De (st. s.).
Barker, Captain (ga. s.).
Barkley, Laura J. (slp.).
Barlum, Thomas (st. s.).
Barlum, John J. (st. s.).
Barnes, F. C. (ga. s.).
Barnes Co. No. 1, F. C. (scow).
Barnes Co. No. 2, F. C. (scow).
Barnes, F. J. (barge).
Barnes, Geo. B. (cnl. b.).
Barnes, George W. (st. s.).
Barnes, Henry F. (sch.).
Barnes, Irene (ga. s.).
Barnes, Iva S. (ga. s.).
Barnes, Laura Annie (sch.).
Barnes, Susie P. (ga. s.).
Barnsdall, T. N. (sch.).
Barnum, George G. (st. s.).
Barr, Alice L. (st. s.).
Barr, John C. (st. w.).
Barre, Wilkes, (st. s.).
Barrett, R. J. (st. s.).
Barrett, Ada (st. s.).
Barrett, John (st. w.).
Barrett, Ed. E. (st. s.).
Barrett, George N. (st. s.).
Barrett, Hugh C. (st. s.).
Barrett, Mary F. (sch.).
Barrett, N. John (st. s.).
Barrett, Oscar F. (st. w.).
Barron, Anna (st. s.).
Barron, Robert (ga. s.).
Barry, P. J. (barge).
Barry, Commodore (barge).
Barstow, F. Q. (st. s.).
Barth, Fred W. (barge).
Barth, L. L. (st. s.).
Bartlett, Commodore (st. s.).
Bartlett, Wilbert S. (sch.).
Bartley, Edward L. (barge).
Barton, Clara (sch.).
Barton, James (barge).
Barton, George F. (barge).
Bartram, Eleanor F. (sch.).
Basco, T. (ga. w.).
Bascom, W. F. (cnl. b.).
Bascom, Benj. H. (cnl. b.).
Bassett, S. H. (barge).
Bat, Black (scow).

Bateman, Arianna (sch.).
Bateman, Frank (sch.).
Bateman, Luther, (ga. s.).
Bateman, May (ga. s.).
Bateman, Walter (ga. s.).
Bateman, Daniel M. (ga. s.).
Bateman, Edna E. (ga. s.).
Bateman, Lena G. (ga. s.).
Bates, Geo. W. (st. w.).
Baton Rouge, City of (st. w.).
Battle, James (st. s.).
Bauer, Michael A. (scow.).
Bauer, William (ga. s.).
Baughman, Helen M. (sch.).
Barrier, W. N. (st. s.).
Baxter, H. W. (st. s.).
Baxter, Fred (st. s.).
Baxter, Horace X. (st. s.).
Baxter, John C. (barge).
Baxter, Lydia McLellan (sch.).
Bay, Back (st. s.).
Bay, Bowry (st. s.).
Bay, Coos (sts.).
Bay, Curtis (st. s.).
Bay, Lummi (ga. s.).
Bay, Miller (ga. s.).
Bay, Put in (st. s.).
Bay, Star of the (ga. s.).
Bayle, George S. (barge).
Beach, A. F. (st. p.).
Beachem, Harrison T. (sch.).
Beal, Sylvina (ga. s.).
Beal, Thomas P. (st. s.).
Beale, Mary J. (ga. s.).
Beale, Dana (ga. s.).
Beaman, Maggie (slp.).
Bean, Cecil N. (st. w.).
Bean, Robert L. (sch.).
Bear, Teddy (ga. s.).
Beard, Blue (barge).
Beard, Edith (st. s.).
Beard, James (st. s.).
Beard, William H. (st. s.).
Beary, James (ga. w.).
Beatrice, Clara (sch.).
Beatrice, Rosie (sch.).
Beattie, Tom (sch.).
Beauchamp, Charles T. (sch.).
Beauchamp, Ida V. (slp.).
Beazley, Marie C. (sc. b.).
Beck, H. G. (st. s.).
Becker, W. H. (st. s.).
Becker, John A. (ga. s.).
Beckwith, F. H. (st. s.).
Bedell, Ossian (st. s.).
Bedford, A. C. (st. s.).
Bedford, E. T. (st. s.).
Bedsworth, Ida (slp.).
Bee Line, Dixie (st. w.).
Bee, May (ga. s.).
Bee Peggy (gay).
Behre, J. H. (barge).
Behrman, Martin (st. s.).
Begley, Edward (st. s.).
Belen, Maria (sch.).
Bell, W. T. (sch.).
Bell, Alma (ga. s.).
Bell, Anna (ga. s.).
Bell, Betsey (st. s.).
Bell, Blue (barge).
Bell, Carrie (ga. s.).
Bell, Clara (slp.).
Bell, Daniel (ga. s.).
Bell, Eva (sch.).
Bell, George C. (ga. s.).
Bell, Hattie (st. s.).
Bell, Jennie D. (sch.).
Bell, John W. (sc. b.).
Bell, Julia W. (sch.).
Bell, Liberty (st. s.).
Bell, Lizzie (ga. s.).
Bell, Lottie (slp.).
Bell, Lucy (ga. w.).
Bell, Lucy (ga. s.).
Bell, Lula (slp.).
Bell, Margaret (ga. s.).
Bell, May (ga. s.).
Bell, Mary (st. s.).
Bell, Mary A. (st. w.).
Bell, Lizzie D. (ga. s.).
Bell, Nettie (ga. s.).
Bell, Sir Isaac Lothian (sch.).
Bell, Virginia (ga. s.).
Belle, Allegheny (ga. w.).
Belle, Annie (ga. s.).
Belle, Annie (ga. s.).
Belle, Annie (sch.).
Belle, Eastern (ga. s.).
Belle, Ella (ga. w.).
Belle, Emilie (ga. s.).
Belle, Etta (ga. p.).
Belle, Eula (ga. s.).
Belle, Fairy (ga. p.).
Belle, Fannie (ga. s.).
Belle, Flora (ga. s.).
Belle, Harbor (st. w.).
Belle, Haven (st. s.).
Belle, Highland (ga. s.).
Belle, Island (ga. s.).
Belle, Island (ga. p.).
Belle, Island (st. s.).
Belle, Lilly (sch.).
Belle, Linnie (ga. s.).
Belle, Mae (ga. w.).
Belle, Mary (st. s.).
Belle, May (sch.).
Belle, Nettie (slp.).
Belle, Nora (ga. s.).
Belle, Nora (st. p.).
Belle, Ocean (ga. s.).
Belle, Ohio (ga. w.).
Belle, Rulo (ga. w.).
Belle, Tennessee (st. w.).
Belle, Valley (st. w.).
Belle, Village (sch.).
Bellegarde, Joseph (cnl. b.).
Bellinger, A. A. (st. s.).
Bellows, Joseph F. (st. s.).
Belmont, Perry (ga. s.).
Benedict, Gilbert W. (barge).
Benner, Elizer A. (ga. s.).
Benner, Geo. P. (cnl. b.).
Bennett, G. G. (barge).
Bennett, G. W. (ga. s.).
Bennett, J. E. (ga. s.).
Bennett, K. E. (barge).
Bennett, M. V. (ga. s.).
Bennett, O. N. (sch.).
Bennett, S. J. (slp.).
Bennett, W. J. (barge).
Bennett, W. S. (cnl. b.).
Bennett, Annie (slp.).
Bennett, Lola E. (sch.).
Bennett, Maud (slp.).
Bennett, Freddie L. (ga. s.).
Bennett, Grace G. (sch.).
Bennett, Oscar D. (st. s.).
Bennett, Willie L. (slp.).
Bennett, W. Gertrude (ga. s.).
Benson, Bryan D. (st. s.).
Benson, R. Granger (st. s.).
Benton Harbor, City of (st.p.).
Benton, John R. (ga. s.).
Bergen, Frankie (cnl. b.).
Bernard, Edgar (ga. s.).
Bernardin, Mary (barge).
Berry, W. L. (st. w.).
Berry, sr., Charles (ga. s.).
Berry, Emma C. (ga. s.).
Berry, Janie (sch.).
Bertha, Lady (ga. y.).
Bertrand, Alexander (cnl. b.).
Berwind, Edward J. (st. s.).
Berwind, Edward J. (st. s.).
Berwind, John E. (st. s.).
Bessemerk, Sir Henry (st. s.).
Beswick, Robt. Jno. (sch.).
Beth-By (h. bt.).
Betts, Clarence S. (cnl. b.).
Beyer, Einar (ga. s.).
Bichard, Emily F. (ga. s.).
Bickel, Charles F. (st. s.).
Bickford, Horace M. (sch.).
Bickley, Mary A. (slp.).
Biddle, Henry J. (st. s.).
Bielman, C. F. (st. s.).
Bielman, C. F., jr., (st. s.).
Bigelow, A. C. (st. s.).
Biggs, W. S. (ga. s.).
Bigley, R. J.) cnl. b.).
Bill, Buffalo (ga. s.).
Bill, Captain (ga. s.).
Bill, Hobo (ga. w.).
Billar, Samuel P. (ga. s.).
Billings, Frank (st. s.).
Billings, George E. (sch.).
Billo, George H. (ga. s.).
Bird, Black (sch.).
Bird, Blue (barge).
Bird, Cary (st. w.).
Bird, Early (st. s.).
Bird, Early (sch.).
Bird, Lady (ga. s.).
Bird, Lillie (ga. s.).
Bird, Mary A. (sch.).
Bird, May (ga. s.).
Bird, Mocking (ga. s.).
Bird, Ocean (ga. s.).
Bird, Ocean (ga. s.).
Bird, Vincent E. (barge).
Birney, W. T. (barge).
Bisbee, William (sch.).
Biscoe, Earl (sch.).
Bishop, Amanda (ga. s.).
Bishop, Captain (barge).
Bisso, A. L. (st. s.).
Bisso, J. A. (st. s.).
Bisso, Joseph (st. w.).
Black, Albert W. (ga. s.).
Black, Clarence A. (st. s.).
Black, Fredk. H. (ga. s.).
Black, Herbert F. (st. s.).
Blackman, A. and E. (ga. s.).
Blackman, S. S. (sch.).
Blackwell, Eliza (st. s.).
Blades, W. B. (ga. s.).
Blades, Thomas (sch.).
Blaine, City of (ga. s.).
Blaine, James G. (ga. s.).
Blaisdell, Sara H. (ga. s.).
Blake, Ellen (ga. s.).
Blake, Lewis (ga. s.).
Blanch, Haddie (ga. s.).
Blanchard, Joseph (cnl. b.).
Blanche, Clara (ga. s.).
Blanche, Eva (ga. s.).
Blankenburg, Rudolph (st. s.).
Blankfard, Wm. J. (ga. s.).
Blight, James (sch.).
Block, Harry L. (st. s.).
Block, Joseph (st. s.).
Block, Philip D. (st. s.).
Blockson, L. T. (ga. s.).
Bloxom, J. M. (scow).
Blue, Cadet (barge).
Bluff, High (ga. s.).
Blum, Hermine (ga. s.).
Blum, Sarah (ga. s.).
Blundon, William (st. s.).
Bly, Nellie (ga. s.).
Boardman, John W. (st. s.).
Bob, Fighting (ga. s.).
Boeckling, G. A. (st. p.).
Boggs, Wm. P. (sch.).
Bogue, Virgil G. (st. s.).
Boland, John J. (st. s.).
Boles, Catherine C. (barge).
Boles, Mollie J. (cnl. b.).
Bond, Alexander (sch.).
Bond, Clara (st. w.).
Bond, George W. (ga. s.).
Bond, Hugh (st. s.).
Bond, Samuel C. (ga. s.).
Boner, W. H. (scow).
Bonham, Robert C. (ga. s.).
Bonheur, Porte (ga. s.).
Bonnett, Blue (barge).
Boody, David A. (st. s.).
Boogs, L. T. (ga. s.).
Booth, A. (sch.).
Booth, A. (ga. s.).
Booth, Alice (slp.).
Booth, William (sch.).
Booth, Nettie J. (slp.).
Bord, George S. (barge).
Bornhurst, Finette (ga. s.).
Boru, Brian (drg.).
Bos, C. J. (st. s.).
Bosley, Adele K. (sch.).
Bosman, C. F. (slp.).
Boss, Helen R. (cnl. b.).
Bossler, J. T. (st. s.).
Bostic, D. R. (st. s.).
Bostwick, J. A. (st. s.).
Bottsford, R. (sch.).
Bould, Robert (ga. s.).
Bourne, Frederick G. (st. s.).
Boushell, Alvah H. (st. s.).
Bowden, Wm. (sch.).
Bowden, Georgie C. (ga. s.).
Bowen, S. L. (sch.).
Bowen, Billy (ga. s.).
Bowen, Dolly (slp. y.).
Bowen, jr., John (ga. s.).
Bower, Right (ga. s.).
Bowers, L. M. (st. s.).
Bowers, John C. (ga. s.).
Bowie, P. M. (sl. b.).
Bowker, D. W. (ga. w.).
Bowling, Edgar (st. s.).
Bowman, Wm. (st. s.).
Boy, Blue (barge).
Boy, Butcher (sch.).
Boy, Plow (st. s.).
Boy, Red (ga. s.).
Boy, Tabor (ga. y.).
Boyd, J. (ga. s.).
Boyd, J. Oswald (st. s.).
Boyden, J. E. (st. s.).
Boyle, John (barge).
Boyle, Lela (ga. s.).
Boys, Langell (st. s.).
Bozman, L. H. (ga. s.).
Bozman, Ada (slp.).
Bozman, Seth T. (slp.).
Bradford, C. L. (ga. s.).
Bradford, J. and P. (ga. s.).
Bradford, Dorothy (st. s.).
Bradford, George R. (sch.).
Bradley, M. A. (st. s.).
Bradley, Carl D. (st. s.).
Bradley, Charles H. (st. s.).
Bradley, George H. (st. s.).
Bradley, Robert S. (st. s.).
Bradley, Wm. J. (st. s.).
Bradshaw, W. J. (ga. s.).
Bradshaw, Ewing (slp.).
Bradshaw, Jacob T. (slp.).
Bradshaw, Julian T. (ga. s.).
Bradshaw, Mamie B. (slp.).
Brady, G. F. (st. s.).
Brady, John I. (st. s.).
Braeger, Frank (st. s.).
Bragg, E. H. (cnl. b.).
Bragh, Erin-go (barge).
Brailey, James E. (st. s.).
Brainard, H. B. (barge).
Brainerd, Frank (sch.).
Bramble, B. W. (sch.).
Bramble, Eva (sch.).
Bramble, Sallie L. (sch.).
Brame, A. A. (ga. p.).
Branch, Olive (sch.).
Branch V, Long (ga. s.).
Brandow, Edwin (st. s.).
Brant, Madaline (ga. s.).
Brandford, Addie (ga. s.).
Brandford, John (sch.).
Branning, J. W. (st. s.).
Bransford, Bertie (ga. s.).
Breaux, N. H. (ga. s.).
Brena, Joseph T. (sch.).
Brenack, Thomas P. (barge).
Brennan, M. A. (barge).
Brennan, Edward F. (barge).
Brennan, Michael M. (st. s.).
Brennan, William J. (st. s.).
Brenner, Wm., jr., (ga. s.).
Brenner No. 1, Chas. (scow).
Brenner No. 2, Chas (scow).
Brett, Effie E. (cnl. b.).
Brewer, Viola M. (ga. s.).
Brewerton, Major Henry (st. s.).
Brewster, Benjamin (st. s.).
Breymann, G. H. st. s.)
Breymann, John B. (st. s.).
Bride, Pilot's (ga. s.).
Bridge, Anthracite (st. s.).
Bridge, Bethlehem (st. s.).

Bridge, Boston (st. s.).
Bridge, Buffalo (st. s.).
Bridge, Chicago (st. s.).
Bridge, Continental (st. s.).
Bridge, Decatur (st. s.).
Bridge, Des Moines (st. s.).
Bridge, Federal (st. s.).
Bridge, Holyoke (st. s.).
Bridge, Independent (st. s.).
Bridge, Indiana (st. s.).
Bridge, Lackawanna (st. s.)
Bridge, Louisville (st. s.).
Bridge, Massillon (st. s.).
Bridge, Milwaukee (st. s.).
Bridge, Moravia (st. s.).
Bridge, Mount Vernon (st. s.).
Bridge, National (st. s.).
Bridge, Norman (st. s.).
Bridge, Northwestern (st. s.).
Bridge, Passaic (st. s.).
Bridge, Phoenix (st. s.).
Bridge, Pittsburgh (st. s.).
Bridge, Riverside (st. s.).
Bridge, Schuylkill (st. s.).
Bridge, Toledo (st. s.).
Bridge, Vincennes (st. s.).
Bridge, Virginia (st. s.).
Bridge, Wisconsin (st. s.).
Briggs, Dr. S. N. (st. s.).
Bright, John E. (sch.).
Britain, New (st. s.).
Britt, Thomas (st. s.).
Britten, Fred A. (st. s.).
Britton, John A. (ga. s.).
Brodie, Alice E. (barge).
Brodie, Ernest A. (cnl. b.).
Broere, Franklin (ga. s.).
Broere, Ida G. (cat.).
Broere, Mary M. (ga. s.).
Bronx, The (st. s.).
Brook, Bonnie (st. s.).
Brook, Bound (st. s.).
Brooks, J. W. (ga. s.).
Brooks, Velma (ga. s.).
Brooks, Anna J. (st. s.).
Brooks, John T. (cnl. b.).
Brooks, Joseph W. (sch.).
Brooks, Nicey A. (slp.).
Brower, Charles (ga. s.).
Brower, Henry F. (st. s.).
Brown III, Just (ga. s.).
Brown, C. J. (scow).
Brown, H. W. (bkn.).
Brown, I. E. (st. s.).
Brown, R. C. (st. w.).
Brown, R. L. (ga. s.).
Brown, W. H. (barge).
Brown, W. M. (ga. w.).
Brown, J. J. H. (st. s.).
Brown, Anna (ga. s.).
Brown, Anna I. (ga. s.).
Brown, Annie (ga. w.).
Brown, Belle (sch.).
Brown, Charles (sch.).
Brown, De Witt (sch.).
Brown, Fayette (st. s.).
Brown, Flora (ga. s.).
Brown, Gussie (st. s.).
Brown, Jerry (ga. s.).
Brown, Jim (st. w.).
Brown, Lutcher (ga. s.).
Brown, Margarette (ga. s.).
Brown, Ralph (ga. s.).
Brown, Sarah (ga. s.).
Brown, Tommie (barge).
Brown, Willie (st. s.).
Brown, Edna E. (ga. s.).
Brown, Emma C. (st. s.).
Brown, Eugene H. (ga. s.).
Brown, Frank E. (st. s.).
Brown, George S. (barge).
Brown, Harry C. (ga. s.).
Brown, Harvey H. (st. s.).
Brown, James E. (ga. s.).
Brown, Jennie C. (ga. s.).
Brown, Samuel Q. (st. s.).
Brown, Samuel S. (st. s.)
Brown, Stuart H. (cnl. b.).
Brown, Warren M. (barge).
Browne, Edmund (st. s.).
Bruce, Naomi (ga. s.).
Bruce, Naomi II (ga. s.).
Bruckner, Henry (st. s.).
Brune, F. W. (st. s.).
Brunyate, Rebecca F. (sch.).
Brush, Geo. S. (ga. s.).
Brusstar, John Twoy (st. s.).
Brussar, William S. (st. s.).
Bryan, Susan A. (ga. s.).
Bryan, William J. (slp.).
Bryant, Lottie (ga. s.).
Bryson, Mabel E. (ga. s.).
Buchholz, R. J. (barge).
Buck, Frank H. (st. s.).
Buck, Henry (st. s.).
Buckham, Thos. R. (st. s.).
Buckingham, Charles (ga. s.).
Buckley, Kate (st. s.).
Buckley, Mary (sch.).
Buckson, Laura M. (ga. s.).
Bud, Captain (st. s.).
Budd, A. R. (st. w.).
Budd, Goldy (ga. s.).
Buehner, Martha (st. s.).
Bueno, Esta V. (ga. s.).
Buffington, Eugene J. (st. s.).
Buhne, Esther (barge).
Bulger, Annie (barge).
Bulger, James (barge).
Bulger, John (barge).
Bulger, Margaret T. (barge).
Bulger, Mary (barge).
Bulley, A. H. (cnl. b.).
Bulley, Marion E. (barge).
Bullock, S. W. (barge).
Bumpus, Lieut. E. A. (st. s.).
Bunker, George H. (ga. s.).
Bunsen, Robert W. E. (st. s.).
Bunting, R. F. M. (ga. s.).
Bunting, Margaret E. (barge).
Bunting, Wm. H. (ga. s.).
Burdell, W. F. (st. s.).
Buren, Lonie (ga. s.).
Burger, H. B., jr. (ga. s.).
Burgess, G. F. (ga.s.).
Burgess, Levi G. (bk.).
Burke, Billie (ga. s.).
Burke, Catherine (ga. s.).
Burke, Helen (st. w.).
Burke, Teddy (barge).
Burke, Ellen C. (sch.).
Burke, James M. (ga. s.).
Burlee, John J. (barge).
Burney, Robert B. (sch.).
Burnham, William E. (sch.).
Burns, C. F. (cnl. b.).
Burns, S. F. (ga. s.).
Burns, James (st. s.).
Burns, Sam (ga. s.).
Burns, Etta M. (ga. s.).
Burr, Ellen (ga. s.).
Burr, Forrest (ga. s.).
Burroughs, Fred S. (barge).
Burrows, W. E. (ga. s.).
Burrus, Mary E. (slp.).
Burt, Lizzie (ga. s.).
Burton, W. M. (st. s.).
Burton, Georgie (st. w.).
Burton, Edward C. (ga. s.).
Burton, Emily E. (sch.).
Busby, Leonard J. (st. s.).
Bush, T. W. (ga. s.).
Bush, Beatrice (st. s.).
Bush, Eleanor (st. s.).
Bush, Louise (ga. s.).
Bushey, Ellen (barge).
Bushey, Francis S. (barge).
Bushey, Ira S. (cnl. b.).
Bushey, Raymond J. (barge).
Bussey, James M. (barge).
Butler, Caroline (sch.).
Butler, Catherine A. (ga. s.).
Butler, Catherine M. (ga. s.).
Butler, John H. (cnl. b.).
Butler, Joseph G., sr. (st. s.).
Butts, J. F. (st. w.).
Buzby, John (sch.).
Byers, A. M. (st. s.).
Byers, J. C. (ga. s.).
Byrd, Belle S. (sch.).
Byrd, Nellie L. (slp.).
Byrne, Mary C. (st. w.).
Byrnes, jr., Michael J. (barge).

Cabin, Blue (barge).
Cabot, G. L. (ga. w.).
Caddell, John B. (st. s.).
Cadmus, H. C. (st. s.).
Cadwell, C. W. (st. s.).
Cahill, James F. (barge).
Cahill, Nettie (cnl. b.).
Cahill, Walter (st. s.).
Cahill, Winfield S. (st. s.).
Caine, Minnie A. (sch.).
Calhoun, Belle of (st. w.).
Callahan, jr., J. W. (st. w.).
Callanan, L. J. (ga. s.).
Callender, D. E. (st. s.).
Callister, J. W. (st. s.).
Callow, Rena A. (ga. s.).
Camden, City of (st. s.).
Camp, Anna (sch.).
Camp, Ella V. (barge).
Campbell, C. & B. (ga. s.).
Campbell, D. R. (st. w.).
Campbell, J. A. (st. s.).
Campbell, David (st. s.).
Campbell, Imelda (sch.).
Campbell, John (st. s.).
Campbell, Ada J. (sch.).
Campion, William (st. s.).
Candage, Lois M. (ga. s.).
Canfield, C. A. (st. s.).
Canfield, C. C. (st. s.).
Cannon, Katie (ga. s.).
Canton, Great (st. s.).
Cape, North (ga. s.).
Capies, John F. (st. p.).
Carbray, Felix (cnl. b.).
Carbray, Margaret (cnl. b.).
Carbray, Thomas J. (cnl. b.).
Carey, Teresa M. (cnl. b.).
Carlisle, Mary (ga. s.).
Carlos, Don (ga. s.).
Carlson, John (barge).
Carman, George F. (ga. s.).
Carpenter, A. B. (st. s.).
Carpenter, F. F. (slp.).
Carpenter, Sarah Ann (ga. s.).
Carr, Katie J. (barge).
Carr, Robert E. (st. s.).
Carrington, M. D. (st. s.).
Carrell, J. E. (st. s.).
Carroll, J. J. (ga. s.).
Carroll, J. R. (sch.).
Carroll, M. J. (st. s.).
Carroll, Catherine (st. s.).
Carroll, James (ga. s.).
Carroll, Virginia (sch.).
Carroll, Anna S. (barge).
Carroll, John O. (st. s.).
Carroll, Joseph F. (st. s.).
Carroll, Sara E. (st. s.).
Carroll, Thomas W. (ga. s.).
Carroll, William A. (st. s.).
Carswell, Nat (cnl. b.).
Carter, H. W. (st. s.).
Carter, W. B. (ga. s.).
Carter, Elizabeth (sch.).
Carter, Henry R. (barge).
Carter, James O. (st. s.).
Carter, Robert D. (ga. s.)
Carter, Ruth V. (ga. s.).
Carver, Susie O. (ga. s.).
Cary, Wm. (ga. s.).
Cash, W. D. (sch.).
Cashin, E. R. (scow.).
Cashman, John (st. s.).
Cassidy, John (ga. s.).
Cassidy, James H. (st. s.).
Castle, S. N. (sch.).
Castle, New (st. s.).
Caswell, Herman S. (st. s.).
Cataract, New (st. s.).
Causey, J. C. (ga. s.).
Cavanagh, Marne (barge).
Cavanaugh, Irene (barge).
Caverly, jr. W. D. (st. s.).
Cavnaugh, James (barge).
Cedar, Red (ga. s.)
Cee-Bee (ga. y.).
Celina, Mary (ga. s.).
Central, Illinois (ga. s.).
Central, Jersey (st. s.).
Central, Michigan (st. p.).
Cerino, Grazia (ga. s.).
Chaffee, J. B. (st. w.).
Chalfonte, The (ga. s.).
Chamberlain, H. S. (st. w.).
Chamberlain, Henry H. (sch.).
Chamberlain, W. R. (st. s.).
Chance, Jennie M. (ga. s.).
Chandler, John G. (st. s.).
Chandler, Martha S. (barge).
Chapel, H. (st. s.).
Chapin, Chester W. (st. s.).
Chapman, I. F. (bk.).
Chapman, Capt. M. (scow).
Chapman, Katharine M. (ga. s.).
Chapman, Mary F. (barge).
Chappell, Marion (sc. b.).
Chard, Samuel (ga. s.).
Charlotta, Ellen (ga. s.).
Chase, E. S. (cnl. b.)
Chase, Minnie (ga. s.).
Chase, Stephen (st. s.).
Chase, Stephen (sch.).
Chase, Annie P. (sch.).
Chase, Effie A. (sch.).
Chase, Ida M. (st. s.).
Chase, Josiah B. (sch.).
Chelton, J. A. (sch.).
Chelton, M. E. (sch.).
Chelton, Rose E. (ga. s.).
Cheney, B. P. (bk.).
Cherie, Ma (ga. s.).
Cherry, C. C. (st. s.).
Cherry, G. J. (sch.).
Cherry No. 2, S. A. (ga. w.).
Chersina, Bella (ga. s.).
Chester, City of (st. s.).
Chico, Bayou (st. s.).
Chief, Alaska (ga. s.).
Chief, Umpqua (ga. s.).
Chilcott, Marion (ship).
Childs, W. H. (st. s.).
Childs, George W. (ga. s.).
Chile, Star of (bk.).
Chilton, Mary (st. p.).
Chisholm, jr., Alban S. (st. s.).
Chittenden, John W. (sch.).
Chotin, Jos. S. (st. w.).
Christenson, Charles (st. s.).
Christenson, Edna (st. s.).
Christenson, Sophia (sch.).
Christi, Corpus (barge).
Christie, T. S. (st. s.).
Christopher, Robert C. (sch.).
Chrutti, J. (ga. s.).
Chrystal, Ruby (ga. s.).
Chunk, Mauch (barge).
Church, G. H. (ga. s.).
Churchman, F. A. (st. s.).
Claire, Eau (ga. s.).
Claire, Lady (ga. s.).
Clare, Mary (st. s.).
Clark, A. B. (slp.).
Clark, S. L. (st. s.).
Clark, Alex (st. s.).
Clark, Capt. R. S. (scow).
Clark, Henry (sch.).
Clark, J. Alvah (st. s.).
Clark, James C. (sch.).
Clark, James H. (st. s.).
Clark, James V. (cnl. b.).
Clark, John I. (st. s.).
Clark, Joseph M. (st. s.).
Clark, Lizzie J. (sch.).
Clark, Mary M. (slp.).
Clark, Robert P. (st. s.).
Clark, Susan (barge).
Clark, William H. (st. s.).
Clark, Wm. W. (ga. s.).
Clarke, E. R. (ga. s.).
Clarke, M. L. (sch.).
Clarke, E. A. S. (st. s.).
Clarke, Chas. (st. s.).
Clarke, Edward (cnl. b.).
Clarkson, Worrell (st. s.).

Clattenburg, Shirley M (ga. s.).
Clay, Henry (ga. s.).
Clay, Henry (st. s.).
Clay, Mount (st. s.).
Clayton, E. A. (ga. s.).
Clayton, Col. (st. s.).
Clayton, Jessie (st. s.).
Clayton, Laurena (sch.).
Cleary, C. J. (barge).
Cleary, John (barge).
Cleary, Joseph (barge).
Cleary, Mary (barge).
Cleary, Rose (barge).
Cleary, Sarah (barge).
Cleary, Thomas (barge).
Cleary, Elizabeth B. (barge).
Cleary, Wm. E. (st. s.).
Cleaver, Thomas J. (barge).
Clemens, Emma P. sch).
Clement, Stephen M. (st. s.)
Clemson, D. M. (st. s.).
Cleveland, Annie (ga. s.).
Cleveland, Grover (ga. s.).
Cleveland, President (st. s.).
Cliff, Zebedee E. (sch.).
Clifton, Ella (sch.).
Clifton, Queen of (ga. s.).
Clingerman, W. H. (st. w.).
Clinton, E. R. (barge).
Clinton, City of (st. s.).
Clinton, De Witt (st. s.).
Clinton, Mount (st. s.).
Clise, J. W. (sch.).
Clooney, Thomas (barge).
Close, Robert J. (st. s.).
Cloughen, John (ga. s.).
Clow, Martha (st. w.).
Clowry, Robert C. (st. s.).
Club, Bohemian (st. s.).
Clute, Warren W. (barge).
Clyde, Falls of (barge).
Clyde, George W. (st. s.).
Clyde, The (scow).
Clyde, Thomas (slp.).
Clyde, Thomas (st. p.).
Clyde, William G. (st. w.).
Coat, Blue (barge).
Coats, A. F. (sch.).
Coats, Julia (ga. s.).
Cobb, Governor (st. s.).
Cobb, Harold A. (barge).
Cobb, Love D. (ga. s.).
Cobb, Marion N. (sch.).
Cobbett, G. W. (st. s.).
Coburn, A. W. (sc. b.).
Coburn, Abner (shp.).
Coburn, James E. (sch.).
Cochran, Phebe (ga. s.).
Codd, E. J. (st. s.).
Coddington, Ross (st. s.).
Cody, W. F. (cnl. b.).
Coe, Burton E. (st. s.).
Coe, E. Frank (st. s.).
Coeur, Brave (st. s.).
Coffin, John D. (cnl. b.).
Coffin, Stella M. (ga. s.).
Colbourn, M. A. (ga. s.).
Colburn, Norman D. (barge).
Cole, J. C. (ga. s.).
Cole, Robert W. (slp.).
Cole, Thomas F. (st. s.).
Coleman, Edwin F. (cnl. b.).
Coler, Bird S. (st. s.)
Coler, Bird S. (cnl. b.).
Coles, Lucy (st. s.).
Colinus, Bruce A. (st. s.).
Colle, H. H. (st. s.).
Colle, W. J. (sch.).
Collier, E. C. (slp.).
Collier, Captain (ga. s.).
Collier, Eddie (slp.)
Collier, Katie (ga. s.).
Collier, George W. (slp.).
Collier, Gertie E. (slp.).
Collins, E. C. (st. s.).
Collins, Harry (slp.).
Collins, Mildred (ga. s.).
Collins, Ella L. (sch.).
Collins, John B. (st. s.).
Collister, John J. (barge).
Collyer, Henrietta (sch.).
Colman, Mary (ga. s.).
Colombe, Thomas (cnl. b.).
Colonial, Inter (st. s.).
Colonna, Carl D. (st. s.).
Colonna, Charles J. (st. s.).
Colony, Old (st. p.).
Colony, Old (st. s.).
Colton, A. W. (st. s.).
Colton, Col. R. Johnson (sch.).
Columbia, District of (st. s.).
Columbus, C. (ga. s.).
Colyer, C. Washington (ga. s.).
Combes, S. D. (st. s.).
Combes, Anna E. (st. s.).
Combs, Clara (ga. s.).
Combs, Mary E. (ga. s.).
Comings, Annie (st. w.).
Commodore, The (ga. s.).
Comyn, Anne (bkn.).
Comyn, Phyllis (bkn.).
Conant, Henry W. (st. s.).
Conary, Everett A. (ga. s.).
Conary, Everett A. (slp.).
Condare, T. G. (st. s.).
Conditt, B. J. (ga. w.).
Coney, Edgar F. (st. s.).
Congdon, Wm. P. (st. s.).
Conine, Eli B. (st. s.).
Conklin, C. S. (st. s.).
Conklin, H. N. (sl. b.).
Conklin, jr., T. (ga. s.).
Connable, Frank L. (ga. s.).
Connell, Captain (st. s.).
Connelly, W. L. (st. s.).
Connelly, John M. (st. s.).
Conner, Sam (st. w.).
Conners, W. J. (st. s.).
Conners, William (st. s.).
Conners, Harry R. (st. s.).
Connors, Arthur (st. s.).
Conover, C. H. (st. s.).
Conover, Zeph S. (ga. s.).
Conroy, C. V. (st. s.).
Conroy, D. J. (st. s.).
Conroy, G. J. (st. s.).
Constance, Sue (ga. s.).
Contra, Costa (ga. s.).
Conway, E. S. (ga. s.).
Conway, H. H. (sch.).
Conway, Francis (barge).
Conway, George (barge).
Conway, Betty I. (sch.).
Conway, Elizabeth A. (barge).
Conway, Ida B. (sch.).
Conway, Jas. G. (st. s.).
Conway, Sarah C. (sch.).
Conway, Wm. J. (st. s.).
Conwell, Frances G. (st. s.).
Cornellus, Adam E. (st. s.).
Coody, Wm. (ga. w.).
Coogan, F. M. (barge).
Cook, Bob (scow).
Cook, Cornelia (st. s.).
Cook, Governor (ga. s.).
Cook, Albert W. (slp.).
Cook, Alden (ga. w.).
Cook, Robert H. (st. s.).
Cooke, Alice (sch.).
Cooke, Delos (st. s.).
Cooke, George F. (barge).
Coolidge, S. B. (st. s.).
Coombs, J. N. (ga. s.).
Coombs, James B. (scow).
Cooney, Edith H. (ga. s.).
Cooney, John A. (ga. s.).
Coonoy, Mary E. (sch.).
Cooper, D. P. (barge).
Cooper, J. H. (barge).
Cooper, R. G. (st. s.).
Cooper, S. J. (ga. s.).
Cooper, Bella (ga. s.).
Cooper, Anna S. (st. s.).
Cooper, Lillian C. (ga. s.).
Coots, Froman M. (ga. s.).
Corbeau, Leon S. (sc. b.).
Corbin, Henrietta (ga. s.).
Corbin, Lidie F. (ga. s.).
Cordill, Senator (st. w.).
Cordts, John H. (st. s.).
Corey, William E. (st. s.).
Corkhill, J. S. (ga. s.).
Corkhum, Lois H. (ga. s.).
Corliss, George H. (sc. b.).
Corning, Ida (barge).
Cort, Henry (st. s.).
Cory, John L. (cnl. b.).
Costa, Contra (st. w.).
Costa, Pedro (st. s.).
Costello, Mary (cnl. b.)
Costello, John F. (cnl. b.).
Cosier, Valentine (ga. s.).
Coser, Nancy L. (slp.).
Cottion, Nellie (st. s.).
Cotton, James (ga. s.).
Coughlan, G. F. (st. s.).
Coulbourn, Lena V. (ga. s.).
Coulbourn, L. E. (sch.).
Coulbourn, Carrie (ga. s.).
Coulby, Harry (st. s.).
Count, Island (ga. s.).
Countess, Island (ga. s.).
Courier, Commercial (st. s.).
Covert, Tillie (ga. s.).
Covert, Charles I. (sch.).
Covington, A. B. (st. s.).
Covington, Ella (ga. s.).
Covington, William T. (ga. s.).
Cowan, William P. (st. s.).
Cowen, John K. (st. s.).
Cowle, John B. (st. s.).
Cowles, Benj. L. (st. s.).
Cowles, Lotta L. (st. s.).
Cowles, Theodore E. (st. s.).
Cox, J. W. (ga. w.).
Cox, Almira (ga. s.).
Cox, Effie (ga. s.).
Cox, Lloyd (ga. s.).
Cox, Christie A. (ga. s.).
Cox, James A. (st. s.).
Cox, Lizzie J. (sch.).
Cox, Wm. E. (slp.).
Coyle, Mamie (st. s.).
Craft. Florence M. (ga. s.).
Craftsman, The (st. s.).
Craig, Ailsa (ga. y.).
Craig, John F. (ga. s.).
Cramp, William (st. s.).
Cramp, Charles H. (st. s.).
Crandall, Orville A. (st. s.).
Crane, H. L. (cnl. b.).
Crane, J. L. (sch.).
Crane, R. T. (st. s.).
Crane, Louise C. (barge).
Crane, Rhoda E. (ga. s.).
Crane, Walter P. (barge).
Cranmer, E. A. (sch.).
Cranston, Mary E. (slp.).
Crary, Calvert (st. s.).
Craven, J. Lowery (barge).
Crawford, Lizzie (st. s.).
Crawford, Wm. (ga. s.).
Crawford, Charles P. (st. s.).
Crawford, George G. (st. s.).
Crawford, William D. (st. s.).
Crawley, Gene (st. s.).
Creamer, T. R. (ga. s.).
Creamer, Gladys L. (ga. s.).
Cree, Bernice (ga. s.).
Creef, Hattie (ga. s.).
Creef, Herbert A. (ga. s.).
Creighton, Edith (slp.).
Creighton, Mary E. (barge).
Creighton, Vernon J. (ga. s.).
Creole, Belle (sch.).
Cresap, J. A. (ga. w.).
Cressie, Daniel (ga. s.).
Cressy, Cora F. (sch.).
Cressy, Dustin G. (sch.).
Crest, Blue (barge).
Creswell, R. J. (ga. s.).
Crew, Edna V. (st. s.).
Cribby, Grace M. (ga. s.).
Crimmin, Wilbur (st. p.).
Cripps, Ella F. sch.).
Crisfield, City of (ga. s.).
Crissey, Dr. G. W. (cnl. b.).
Crist, G. W. (sch.).
Crocker, Henry (sch.).
Crocker, Charles F. (bkn.)
Crockett, C. W. (slp.).
Crockett, F. D. (ga. s.).
Crockett, Clarence (slp.).
Crockett, Mina (ga. s.).
Crockett, Ira L. (sch.).
Croft, Harry W. (st. s.).
Cromwell, Richard (sch.).
Crosby, E. G. (st. s.).
Crosby, S. L. (st. s.).
Crosby, W. J. (st. s.).
Crosby, Forest T. (st. s.).
Cross, Lorraine (st. s.).
Crossman, Archey (st. s.).
Crosswell, W. W. (ga. s.).
Croswell, J. A. (sch.).
Croswell, Edna G. (slp.).
Croswell, Ira T. (sch.).
Croswell, Mary F. (slp.).
Croswell, Omar J. (slp.).
Croswell, Wm. W. (ga. s.).
Crowder, General (st. w.).
Crowell, Peter H. (st. s.).
Crown, Red (ga. s.).
Cruz, Juan (sch.).
Cryer, Catherine (ga. s.).
Cuckoo, Mary H. (sch.).
Cudahy, John (st. w.).
Cudahy, John (st. s.).
Cudahy, Joseph (st. s.).
Culberson, C. A. (st. w.).
Culbert, Belle W. (ga. s.).
Cullen, James H. (ga. s.).
Cullen, John W. (st. s.).
Cullison, Eva S. (sch.).
Culinan, John (st. s.).
Culver, Mattie F. (ga. s.).
Culver, Sadie E. (ga. s.).
Cummin, Clara (ga. s.).
Cummins, J. A. (ga. s.).
Cummins, Albert D. (sch.).
Cummins, Marie F. (sch.).
Cuneo, G. W. (ga. w.).
Cunningham, sr., Thomas (st. s.).
Curran, Lauretta (ga. s.).
Curry, J. P. (barge).
Curtin, C. J. (barge).
Curtis, E. U. (ga. s.).
Curtis, George (bk.).
Curtis, George (st. s.).
Curtis, Mary F. (ga. s.).
Curtis, Oakley C. (sch.).
Custis, William (slp.).
Cutler, Dwight G. (barge).
Cutler, Gilbert (barge).
Cynthia Jane (ga. s.).

Daggert, Willard (ga. s.).
Dahl, Peter (st. s.).
Dahlke, H. (st. s.).
Dall, Thomas J. (sch.).
Dailey, Ethel (st. s.).
Dailey, William J. (st. s.).
Dale, E. E. (barge).
Dale, Virginia (st. s.).
D'Alene, Coeur (st. s.).
Dalles, The (ga. s.).
Dallman, Martin (st. s.).
Dalton, Anna M. (cnl. b.).
Dalton, Henry G. (st. s.).
Daly, F. A. (ga. s.).
Daly, P. B. (cnl. b.).
Daly, Edward M. (ga. s.).
Dalzell, G. H. (st. s.).
Dalzell, W. F. (st. s.).
Dalzell, Edward T. (st. s.).
Dalzell, Fred B. (st. s.).
Dalzell, jr., Fred B. (st. s.).
Dalzell, Grace A. (st. s.).
Dalzell, Lloyd H. (st. s.).
D'Ambrosio, Joe (ga. s.).
Dan, Capt. (ga. s.).
Dan II, Capt. (ga. s.).
Dana, Major (st. s.).
Dandy, Jim (ga. s.).
Daneau, E. (barge).
Danes, A. S. (ga. s.).
Daniel, Vernon (slp.).
Daniels, E. R. (ga. s.).

Daniels, Maggie (ga. s.).
Daniels, Francis J. (sch.).
Dantzler, Eran (st. s.).
Dantzler, Bessie H. (st. s.).
Danziger, J. M. (st. s.).
Darby, jr., S. W. (sch.).
Dare, Virginia (sch.).
Dare, Virginia (st. s.).
Dark, Samuel J. (st. s.).
Darling, Grace (ga. s.).
Darling, Ruth (ga. s.).
Darlington, Jared (st. s.).
Darlington, Kate (sch.).
Dashiell, James H. (sch.).
Date, May (ga. s.).
Daughdrill, A. H. (ga. s.).
Daugherty, A. A. (st. s.).
Daugherty, M. J. (sch.).
Daugherty, R. H. (sch.).
Daugherty, Kirk (sch.).
Daugherty, Fannie L. (sch.).
Davco, The (st. p.).
Davenport, Julia V. (ga. s.).
Davey, James A. (barge).
Davidson, James (barge).
Davidson, James (st. s.).
Davidson, Thomas (st. s.).
Davidson, James E. (st. s.).
Davidson, John W. (barge).
Davidson, Louis R. (st. s.).
Davidson, William H. (ga. s.).
Davidson, Wm. J. (st. s.).
Davin, John V. (cnl. b.).
Davin, Julia C. (barge).
Davinci, L. D. (ga. s.).
Davis, E. W. (cnl. b.).
Davis, H. J. (ga. s.).
Davis, J. P. (st. w.).
Davis, M. M. (st. s.).
Davis, M. M. (sch.).
Davis, Catherine (ga. s.).
Davis, Catherine (st. w.).
Davis, Harry (st. s.).
Davis, Jeff (st. s.).
Davis, Julia (ga. s.).
Davis, Maurice G. (ga. s.).
Davis, Mimie (ga. s.).
Davis, Minnie (ga. s.).
Davis, Ulster (st. s.).
Davis, Winnie (sch.).
Davis, Winnie (ga. s.).
Davis, Charles H. (ga. s.).
Davis, Chas. J. (st. s.).
Davis, Irene Elaine (st. s.).
Davis, James H. (st. s.).
Davis, Joseph H. (st. s.).
Davis, M. Mitchell (st. s.).
Davis, Maggie E. (ga. s.).
Davis, Norman H. (drg.).
Davis, Robert W. (barge).
Davis, Ruby L. (ga. s.).
Davis, William C. (ga. s.).
Davis, Edith (ga. s.).
Davison, B. R. (st. w.).
Davison, J. K. (st. w.).
Davison, A. Sidney (barge).
Davison, Calvin T. (barge).
Davock, William B. (st. s.).
Dawn, Gray (sl. y.).
Dawson, Anna M. (ga. s.).
Day, Adelaide (sch.).
Day, Erastus (st. s.).
Day, Charles A. (ga. s.).
Dayton, L. J. (ga. s.).
Dayton, Lillie B. (ga. s.).
Dealy, John E. (st. s.).
Dean, Frank (st. s.).
Dean, Lillie (ga. s.).
Dean, Bertha E. (sch.).
Dean, Bertha M. (slp.).
Dean, Charles A. (sch.).
Dean, Mary J. (ga. s.).
Dean, Mattie F. (sch.).
Dean, Virgie G. (sch.).
De Boer, Elizabeth (ga. s.).
Deck, Irene (ga. s.).
Decker, Ruth (sch.).
Decker, Sylvester (ga. s.).
Decker, Freddie W. (ga. s.).
Decker, Jennie F. (ga. s.).
De Costa, Eleanor (ga. s.).
De Costa, Gertrude (ga. s.).
De Costa, Josephine (ga. s.).
De Costa, Mary (ga. s.).
Dee, Kay (ga. y.).
Dee, Patrick A. (cnl. b.).
Deegan, Mary A. (cnl. b.).
Deegan, Thomas J. (cnl. b.).
Deen, Marial (ga. s.).
Deering, Gardiner G. (sch.).
Deering, Harry G. (sch.).
Deery, H. A. (ga. s.).
DeGarmo, R. M. (ga. s.).
De Hughlett, Russell (sch.).
Del, Ida (ga. s.).
Delacruze, Julia (sch.).
Delan, S. J. (sch.).
Delaware, State of (st. s.).
Dell, Hazel (st. s.).
Del Mar, Aguila (slp.).
Del Mar, Flora (ga. y.).
Del Mar, Ola (slp.).
Delmas, C. H. (ga. s.).
Delmas, Josephine (sch.).
Delorme, Simeon (cnl. b.).
Delpit, Cecile (sch.).
Del Rio, Rey (st. s.).
Del Sur, Cruz (ga. y.).
Dempsey, E. C. (st. s.).
Dempsey, L. A. (st. s.).
Dempsey, Katherine (barge).
Dempsey, Rita (barge).
Dempsey, Louis J. (barge).
Denby, Edwin (st. s.).
Dendel, E. H. (st. s.).
Denham, J. P. (ga. s.).
Denhard, August A. (st. s.).
Dennis, M. E. (ga. s.).
Dennis, William (ga. s.).
Dennis, James T. (ga. s.).
Dennis, Margaret P. (sch.).
Dennis, E. Benson (st. s.).
Denny, Samuel M. (ga. s.).
Denton, Grace M. (ga. s.).
Depew, C. M. (st. s.).
Depew, Chauncey M. (st. s.).
Derby, M. J. (barge).
Derby, John (barge).
Derby, Joseph (barge).
Derby, Jennie L. (barge).
De Ronde, Marie (sch.).
Desmond, C. W. (st. s.).
Desmond, John (st. s.).
Desmond, Tim (st. s.).
Desnoyers, Frank T. (st. s.).
Despatch, Virginia (st. s.).
Desporte, Evelyn (ga. s.).
Desporte, Minnie (ga. s.).
Destin, Rosalie (ga. s.).
Dever, Wm. E. (ga. s.).
Devers, Grace (st. w.).
Devil, Red (ga. s.).
Devoe, Gertrude A. (cnl. b.).
Devoe, Stephen M. (cnl. b.).
Dewey, Admiral (ga. s.).
Dewey, Admiral (st. s.).
Dewey, John M. (ga. s.).
Dewing, M. (st. s.).
Dey, C. P. (ga. s.).
Dey, Nellie B. (ga. s.).
Deyo, James L. (ga. s.).
Diamond, Black (st. s.).
Diamond, Blue (barge).
Dick, Capt. (ga. s.).
Dick, Emma (ga. s.).
Dick, Moby (ga. s.).
Dickerson, E. S. (ga. s.).
Dickson, E. P. (ga. s.).
Dickson, Thomas (st. s.).
Dickson, William B. (st. s.).
Diebold, Mary H. (sch.).
Dierssen, F. (ga. s.).
Diggs, Frank R. (barge).
Diggs, Richard H. (barge).
Dillman, Kennett (st. w.).
Dillon, Clara A. (barge).
Dillon, Kenneth (cnl. b.).
Dillon, Lou (ga. s.).
Dillon, Mary E. (barge).
Dillon, Phillip F. (cnl. b.).
Dimock, H. F. (st. s.).
Dinah, Aunt (ga. y.).
Dingley, Governor (st. s.).
Dinkey, Alva C. (st. s.).
Disston, Henry (sch.).
Dittly, George (st. s.).
Dittmar, W. D. (barge).
Diva, Costa (ga. s.).
Dixon, J. R. (ga. s.).
Dixon, M. C. (ga. s.).
Dixon, S. O. (st. s.).
Dixon, Caroline (barge).
Dixon, Sarah (st. w.).
Dixon, Matilda J. (ga. s.).
Dize, John W. (ga. s.).
d'Lene, Coeur (ga. s.).
Doane, Clara H. (st. s.).
Doane, Nathaniel P. (st. s.).
Doctor, The (ga. s.).
Dodd, S. C. T. (st. s.).
Dodson, R. A. (sch.).
Dodsworth, Tom (st. w.).
Doheny, Edward L. (st. s.).
Doheny, Junior, Edward L. (st. s.).
Doheny, Third, E. L. (st. s.).
Doheny, William H. (st. s.).
Doherty, P. H. (barge).
Doherty, Dolly (barge).
Doherty, Mary (barge).
Doherty, J. Raymond (cnl. b.).
Dohrn, Anton (ga. y.).
Dolan, Hubert J. (cnl. b.).
Dollar, David (shp.).
Dollar, Diana (st. s.).
Dollar, Grace (st. s.).
Dollar, James (shp.).
Dollar, Janet (shp.).
Dollar, Joseph (shp.).
Dollar, Mae (shp.).
Dollar, Margaret (st. s.).
Dollar, Mary (shp.).
Dollar, Melville (st. s.).
Dollar, Stanley (st. s.).
Dollar, Stuart (st. s.).
Dollar, William (shp.).
Don, Sue (sch.).
Donald, Louis (ga. s.).
Donald, jr., J. H. (st. w.).
Donaldson, Geo. S. (st. s.).
Donaldson, John A. (st. s.).
Donaldson, Wm. J. (st. s.).
Donehue, George C. (cnl. b.).
Donnell, J. C. (st. s.).
Donner, William H. (st. s.).
Donohue, John T. (st. s.).
Donovan, Katherine (st. s.).
Donovan, Wm. (ga. s.).
Donovan, John E. (barge).
Donuts, Miss (ga. y.).
Dooley, Mr. (scow).
Doolin, John (barge).
Dora, Margaret (ga. s.).
Doran, William E. (st. s.).
Doris, Anna (ga. s.).
Dorn, Lillian (ga. s.).
Dornbos, H. J. (st. s.).
Doron, Louis C. (ga. s.).
Dorothy, Young (ga. s.).
Doty, Fred D. (ga. w.).
Dougherty, M. (st. s.).
Dougherty, James (barge).
Dougherty, James (st. s.).
Doughty, Alice M. (ga. s.).
Douglas, J. (ga. s.).
Douglas, B. A. (ga. w.).
Douglas, E. T. (st. s.).
Douglas, R. B. (st. s.).
Douglas, Gov. (st. s.).
Douglas, Rebecca R. (sch.).
Douglas, Virginia (ga. s.).
Douglas, Stephen A. (sch.).
Douty, F. A. (st. s.).
Dove, Carrier (ga. s.).
Dove, William M. (st. s.).
Doville, R. E. (st. s.).
Dow, Ida S. (sch.).
Dow, Lucia P. (sch.).
Dowd Engine 47, John P. (st. s.).
Drake, D. A. (ga. s.).
Drake, L. J. (st. s.).
Drake, Col. E. L. (st. s.).
Drannek, C. W. (ga. s.).
Draper, Mary (ga. s.).
Drayton, Joseph W. (barge).
Drees, Harry G. (st. w.).
Drew, Alice M. (st. s.).
Drew, Helen P. (st. s.).
Drews, Wm. (st. p.).
Driggs, Edmund (ga. s.).
Driscoll, J. H. (st. s.).
Driscoll, Fred (st. s.).
Drum, Captain (st. s.).
Drum, Frank G. (st. s.).
Dryden, Ethelym (slp.).
Dryden, Susie (slp.).
Dryden, Edith M. (ga. s.).
Duane, James (st. s.).
DuBois, R. B. (barge).
DuBois, Frances S. (ga. s.).
DuBois, John E. (ga. s.).
Duchess, The (ga. y.).
Duff, John (st. s.).
Duffy, Edward M. (barge).
Duffy, James J. (barge).
Du Pont, Alexis I. (ga. s.).
Dulany, H. S. (slp.).
Dumaresq, Clarence E. F. (cnl. b.).
Dunbar, G. S. (ga. s.).
Dunbar, J. S. (ga. p.).
Dunbar, W. M. (sl. b.).
Dunbar, Walter E. (cnl. b.).
Duncan, W. B. (st. p.).
Duncan, Commodore (ga. w.).
Duncan, Hattie (sch.).
Duncan, George T. (sch.).
Duncan, Thomas G. (sch.).
Dunham, James S. (st. s.).
Dunlap, Cecelia M. (sch.).
Dunn, jr., John (st. s.).
Dunn, William F. (sch.).
Dunnock, Clara (slp.).
Dunphy, John J. (cnl. b.).
Dunton, L. A. (sch.).
Dupuy, C. O. (ga. w.).
Durand, Paul E. (ga. s.).
Durgain, Joanna (sch.).
Durgin, John C. (cnl. b.).
Durm, Katie (ga. s.).
Durm, Sophie A. (sch.).
Dursten, J. F. (st. s.).
Dussault, D. (ga. s.).
Dutard, Fanny (sch.).
Dutra, Jessie (ga. s.).
Dutton, B. B. (ga. s.).
Dwyer, James F. (cnl. b.).
Dwyer, Mary A. (barge).
Dwyer, Robert J. (barge).
Dwyer, Thos. F. (barge).
Dwyer, Thos. S. (barge).

Eads, James B. (st. s.).
Eagle, American (st. s.).
Eagle, American (sch.).
Eagle, Bald (st. w.).
Eagle, Golden (st. w.).
Eagle, Gray (st. w.).
Eagle, Grey (st. w.).
Eagle, Grey (ga. w.).
Eagle, Idle (ga. s.).
Earl, Thelma (ga. s.).
Earl, Wm. E. (slp.).
Earl, Wm. S. (st. s.).
Earles, Betty (ga. s.).
Easter, Nor (ga. s.).
Eastman, Gardie (st. w.).
Eaton, Blanche (ga. s.).
Eaton, Helen (ga. s.).
Eaton, Phillips (st. s.).
Eaton, Asenath R. (slp.).
Ebano, Cerro (st. s.).
Eberle, David G. (barge).
Ebsen, W. A. (sc. b.).
Eccles, jr., Samuel (st. s.).
Eddy, Bill (st. s.).
Eddy, Selwyn (st. s.).
Eden, Fannie (slp.).
Eden, Mt. (ga. s.).

Edenborn, Sarah (st. p.).
Edenborn, Wm. (st. w.).
Edenborn, William (st. s.).
Edington, Belle C. (ga. w.).
Edie, Aunt (ga. s.).
Edmonds, City of (ga. s.).
Edmund, Andros (barge).
Edmunds, J. Henry (ga. s.).
Edna, Regina (ga. s.).
Edson, Franklin (st. s.).
Edson, James (slp.).
Edward, George (st. s.).
Edward, James (st. s.).
Edward, Stewart (st. s.).
Edwards, E. W. (st. s.).
Edwards, M. L. (st. s.).
Edwards, S. H. (st. s.).
Edwards, Elizabeth (ga. s.).
Edwards, Annie E. (sch.).
Edwards, Herbert N. (st. s.).
Edwards, Mary A. (ga. s.).
Edwards, Wilbert A. (st. s.).
Edwards, E. Warren (ga. s.).
Eerlito, Helen (ga. s.).
Egan, Agnes (cnl. b.).
Egan, Anna (cnl. b.).
Egan, Eliza (barge).
Egan, jr., Frank (barge).
Egan, Jack (barge).
Egan, Juliette (barge).
Egan, Marguerite (cnl. b.).
Egan, Betty E. (barge).
Egan, John T. (cnl. b.).
Egerton, Fred'k A. (barge).
Egerton, Wm. A. (sch.).
Eichel, William (st. w.).
Elbert, Julius (st. s.).
Eldert, Sarah (ga. s.).
Eldridge, Lady (ga. s.).
Eleanor, Lady (slp.).
Elise, Janet (ga. s.).
Elizabeth, Ada (ga. s.).
Elizabeth, Anna (ga. s.).
Elizabeth, Jane (ga. s.).
Elizabeth, Mary (slp.).
Elizabeth, Mary (st. w.).
Elizabeth, Sarah (ga. s.).
Ella, Lue (sc. b.).
Ella, Mary (ga. s.).
Ellen, Flora (ga. s.).
Ellen, Martha (sch.).
Ellen, Mary (ga. w.).
Ellen, Mary (ga. s.).
Ellena, Grace (ga. s.).
Elliott, F. C. (barge).
Elliott, J. C. (ga. s.).
Elliott, M. F. (st. s.).
Elliott, Clara A. (st. s.).
Elliott, James R. (st. s.).
Ellis, Sadie E. (st. s.).
Ellwood, Alvah (ga. s.).
Ellwood, Isaac L. (st. s.).
Elmer, C. and H. (slp.).
Elsey, R. N. (ga. s.).
Elsey, Warren (st. w.).
Elsie, Flora (slp.).
Elsie, Reba (ga. s.).
Elwood, Annie (slp.).
Elwood, City of (st. s.).
Ely, Harriet P. (sch.).
Elzey, jr., George W. (sch.).
Emanuel, Victor III (ga. s.).
Embrey, Annie E. (cnl. b.).
Emery, Dean (st. s.).
Emigh, Thos. P. (buk.).
Emily, Little (scow).
Emma, Carrie (ga. s.).
Emma, Hilda (ga. s.).
Emma, Lady (ga. s.).
Emma, Lizzie (ga. s.).
Emma, Mary (slp.).
Emmanuele III, Vittorio (st. s.).
Emmet, Joe (ga. w.).
Emperor, Island (ga. s.).
Empress, Island (ga. s.).
Emson, Christian D. (ga. s.).
Ena, John (shp.).
Endicott, Henry (sc. b.).
Endress, Ora (ga. s.).
Engel, William (st. s.).
Engleson, J. Albert (barge).
Engineer, Steel (st. s.).
England, New (st. s.).
England, Star of (bk.).
Englis, John (st. s.).
Englis, John (st. p.).
English, Elvina (ga. s.).
Enos, Emilia (sch.).
Enright, John E. (barge).
Eppes, Lulu W. (sch.).
Eppinger, H. (ga. s.).
Erickson, Alexander H. (st. s.)
Eriesson, John (st. s.).
Eriesson, John A. (ga. s.).
Errickson, Florence (ga. s.).
Eschler, G. (ga. s.).
Esser, Mart H. (st. s.).
Essex, Charlotte (st. p.).
Estelle, N. (ga. s.).
Estello, Dora (ga. s.).
Estelle, Effie (sch.).
Estelle, Hazel (ga. w.).
Estelle, Iona (ga. s.).
Estelle, Margie (ga. s.).
Estelle, Winnie (ga. s.).
Estero, The (ga. s).
Esther, Queen (ga. s.).
Ethel, Mary (ga. s.).
Etta, Olive (scow.).
Eudora, Ella (sch.).
Euphane, Helen (st. s.).
Evans, E. P. (ga. s.).
Evans, Admiral (st. s.).
Evans, Holden (ga. s.).
Evans, Johnson (ga. s.).
Evans, Mount (st. s.).
Evans, Emma L. (ga. s.).
Evans, Isaac H. (ga. s.).
Evans, Laura M. (slp.).
Evans, Pearl D. (ga. s.).
Eve, Anna (sch.).
Evelyn, Lady (ga. y.).
Evelyn, Lady (slp.).
Evelyn, Lucy (sch.).
Everest, Charles M. (st. s.).
Everett, Miss (ga. s.).
Ewig, H. (st. s.).
Ewing, Frederic (st. s.).
Ewing, Katherine (ga. s.).
Ewing, Willie (sch.).
Exporter, Steel (st. s.).
Express, Virginia (st. s.).

Fabian, H. A. (barge).
Fahy, Bessie (barge).
Fahy, Mamie (barge).
Fahy, Anna M. (barge).
Fair, Annie (ga. s.).
Fair, Lady (ga. s.).
Fairbairn, Sir Wm. (st. s.).
Falcon, Sewell (cnl. b.).
Falkland, Star of (shp.).
Fall, J. Horton (st. w.).
Fallon, Arthur R. (barge).
Fallon, Walter (cnl. b.).
Fallon, James F. (cnl. b.).
Fallon, John J. (ga. s.).
Fallon, John J. (cnl. b.).
Fallon, Mary T. (ga. s.).
Falls, Kettle (ga. w.).
Falls, Sioux (st. s.).
Fancher, Samuel W. (sc. b.)
Fancher, William B. (sc. b.).
Farles, L. (sch.).
Farm, Dixie (ga. s.).
Farnum, Harry (st. s.).
Farr, Merton E. (st. s.).
Farragut, Admiral (st. s.).
Farrar, Edwin G. (sch.).
Farrell, M. T. (barge).
Farrell, James C. (barge).
Farrell, James A. (st. s.).
Farrell, J. Fletcher (st. s.).
Fass, Isaac (ga. s.).
Fass, Marcus (ga. s.).
Fauci, Charles (ga. s.).
Fauci, Charles M. II (ga. s.).
Fauci, Charles M. III (ga. s.).
Faulkner, C. L. (ga. s.).
Faulkner, Emma A. (sch.).
Faulkner, Joseph S. (sch.).
Faunce, Emma R. (sch.).
Faunce, Mary S. (ga. s.).
Faust, Tony (ga. s.).
Favorite, W. F. (ga. s.).
Fay, Jessie (ga. y.).
Fay, John (st. s.).
Feahney, Chas. (sch.).
Feddeman, C. W. (ga. s.).
Fee, C. R. (cnl. b.).
Fee, W. L. (cnl. b.).
Feeley, Ellen M. (barge).
Feeley, Margaret M. (cnl. b.).
Feeney, John (ga. s.).
Feeney, Karan (barge).
Feeney, Maggie (barge).
Feeney, John A. (barge).
Feeney, John J. (barge).
Felber, Louis (ga. s.).
Fellow, Odd (ga. s.).
Felton, Rebecca L. (ga. s.).
Fenimore, Elsie (ga. y.).
Fennimore, J. W. (ga. s.).
Fentress, W. S. (ga. s.).
Ferguson, M. L. (barge).
Fern, Fanny (ga. s.).
Ferris, Andrew (barge).
Ferris, Charley (st. s.).
Ferris, James E. (st. s.).
Ferry, M. C. (barge).
Ferry, Maggie (barge).
Feuerstein, Louis (ga. s.).
Field, W. K. (st. w.).
Field, George (st. s.).
Field, William A. (st. s.).
Field, William K. (st. s.).
Fields, Alice C. (barge).
Fields, Frances V. (barge).
Fields, John C. (barge).
Filbert, William J. (st. s.).
Filion, W. A. (cnl. b.).
Fillmore, President (sch.).
Fillmore, President (st. s.).
Fillmore, Amanda W. (ga. s.).
Fillmore, Clarance J. (sch.).
Finch, S. H. (ga. s.).
Finland, Star of (bk.).
Finley, J. J. (ga. w.).
Finney, Charles P. (sch.).
Finnican, Michael E. (cnl. b.).
Finnican, Thomas M. (cnl. b.).
Finucane, T. R. (scow).
Fisalia, Katie (ga. s.).
Fish, L. I. (ga. s.).
Fish, Lady (ga. y.).
Fish, Leon N. (cnl. b.).
Fisher, Bud (ga. s.).
Fisher, John (sc. b.).
Fisher, Medora (sch.).
Fisher, Meredosia (ga. w.).
Fisher, Wm. (ga. s.).
Fisher, Mary A. (sch.).
Fisherman, Lone (ga. s.).
Fisk, Nelson W. (sch.).
Fiske, Admiral (st. s.).
Fiske, Bessie (ga. s.).
Fiske, Wm. P. (st. w).
Fitch, Wm. F. (st. s.).
Fitzgerald, W. E. (st. s.).
Fitzgerald, Richard (st. s.).
Fitzsimmons, M. J. (ga. s.).
Fix, Clarence (st. s.).
Flagg, G. A. (st. s.).
Flagler, H. M. (st. s.).
Flagler, Henry M. (st. s.).
Flaherty, J. B. (ga. s.).
Flaherty, Lieut. (st. s.).
Flanders, Wm. M. (st. s.).
Flannery, W. H. (st. s.).
Flannery, Julia (st. s.).
Flannery, Thomas (st. s.).
Flannery, Annie E. (st. s.).
Flannery, Daniel B. (barge).
Flannery, Grace E. (barge).
Flannery, Ida M. (barge).
Flannery, James H. (st. s.).
Flannery, John J. (barge).
Flannery, Joseph J. (barge).
Flannery, Keran (st. s.).
Flannery, Margaret A. (barge).
Flannery, Mary F. (barge).
Flavell, Mattie P. (ga. s.).
Flechas, J. M. (sch.).
Fleet, Samuel (ga. s.).
Fleetwood, Julian J. (st. s.).
Fleischman, Julius (st. w.).
Fletcher, I. D. (sc. b.).
Fletcher, T. F. (ga. s.).
Fletcher, W. A. (ga. s.).
Fletcher, Mary (ga. s.).
Fletcher, Theo. (ga. s.).
Fletcher, Spencer D. (ga. s.).
Fleming, David P. (ga. s.).
Fleming, Nelson T. (barge).
Fling, Arthur R. (ga. s.).
Flint, W. B. (bk.).
Florence, Anna (ga. s.).
Florence, Annie (ga. s.).
Florence, Lady (ga. s.).
Florence, Maggie (slp.).
Florence, Nellie (slp.).
Florence, Thomas B. (st. w.).
Florence, Wilma A. (slp.).
Floring, W. M. (bargo).
Flower, Blue (barge).
Fly, Shoo (ga. s.).
Flyer, Wilamette (ga. s.).
Foggle, J. W. (ga. s.).
Folber, H. C. (st. s.).
Foley, Elizabeth M. (ga. s.).
Foley, Mildred M. (ga. s.).
Follette, W. H. (st. s.).
Follette, Nellie (st. s.).
Follette, Claire B. (cnl. b.).
Follette, James W. (st. s.).
Folsom, Frank (ga. s.).
Fooks, Harry K. (st. s.).
Foote, Edward B. (barge).
Foote, Emily A. (ga. s.).
Ford, B. S. (st. p.).
Ford, Benson (ga. s.).
Ford, Harry (ga. s.).
Ford, Henry (ga. s.).
Ford II, Henry (ga. s.).
Ford, Ollie (sch.).
Ford, Sarah (sch.).
Ford, Emory L. (st. s.).
Ford, Ruby G. (slp.).
Ford, A. Lincoln (ga. s.).
Fordham, Grace (ga. s.).
Foreman, Clay (st. s.).
Forester, Donna (slp.).
Forge, Valley (st. s.).
Fork, Caney (barge).
Forman, W. A. (st. s.).
Forsyth, John (sc. b.).
Forsythe, L. and R. (ga. s.).
Fortin, Louis P. (cnl. b.).
Fort Worth, City of (st. s.).
Foss, Andrew (st. s.).
Foss, Horatio G. (sch.).
Foss, Lillian D. (ga. s.).
Foss, Wilson P. (st. s.).
Foster, A. (st. s.).
Foster, C. H. (ga. s.).
Foster, I. N. (st. s.).
Foster, R. J. (st. s.).
Foster, Ada (sch.).
Foster, Alice (cnl. b.).
Foster, Belle (sch.).
Foster, David (barge).
Foster, Dorothy (ga. s.).
Foster, Earl F. (barge).
Foster, Edward (sch.).
Foster, Eva (sch.).
Foster, Josephine (sch.).
Foster, Mamie (sch.).
Foster, Marie (sch.).
Foster, Mary (sch.).
Foster, Parks (st. s.).
Foster, Emily D. (barge).
Foster, Maude L. (barge).
Foster, Richard J. (barge).
Fountain, Clara (sch.).
Fountain, Curtis (sch.).
Fountain, Rebecca (ga. s.).
Fournica, Sofie (ga. s.).
Fowler, E. W. (ga. s.).
Fowler, Frank (st. w.).

Fowler, Margaret E. (sch.).
Fox, Della (ga. s.).
Fox, Charles A. (st. s.).
Fox, W. G. (st. s.).
France, Belle (ga. s.).
France, Star of (shp.).
Frances, Emma (ga. s.).
Frances, Henrietta (ga. s.).
Frances, Julia (ga. w.).
Frances, Mary (ga. s.).
Frances, Minnie (ga. s.).
Frances, Roxanna (sch.).
Frances, Sarah (sch.).
Frances, Thelma (ga. s.).
Francis, A. (sch.).
Francis, C. H. (st. s.).
Francis, Dorothy (ga. s.).
Francis, Eleanor (ga. y.).
Francis, Louisa (sch.).
Francis, Michael (barge).
Francis, Sadie (slp.).
Francomb, John A. (sch.).
Frank, Ida (ga. s.).
Frank, Millie (sch.).
Franklin, Ben (st. w.).
Franklin, Benjamin (st. s.).
Franklin, William L. (sch.).
Franks, Walter (st. s.).
Frantz, Joseph H. (st. s.).
Frasch, Herman (st. s.).
Frazer, A. C. (ga. s.).
Frear, W. H. (st. p.).
Frederick, Charles (barge).
Freeburn, Charles A. (barge).
Freeman, Daisy (st. s.).
Freeman, Elizabeth (sch.).
Freeman, Thomas M. (sch.).
Freetht, G. W. (ga. s.).
French, J. W. (st. s.).
French, W. H. (sch.).
French, Lewis R. (sch.).
French, Orvid F. (ga. s.).
French, Peter W. (st. s.).
Frick, Henry C. (st. s.).
Friend, Farmers (scow).
Friend, Your (h. bt.).
Frisbie, General (st. s.).
Fritz, Capt. (st. w.).
Fritz, John (sch.).
Froelich, Elizabeth M. (st. s.).
Frome, Anna M. (ga. s.).
Frost, Jack (barge).
Frye, Mabel A. (sch.).
Fryer, Robert L. (sc. b.).
Fuller, Frances (ga. s.).
Fuller, Mortimer B. (barge).
Fuller, Ransom B. (st. p.).
Fuller, Samuel L. (st. s.).
Fuller, Wilford W. (ga. s.).
Fulton, Robert (ga. s.).
Fulton, Robert (st. p.).
Fulton, Robert (st. s.).
Furlong, Joseph S. (st. s.).
Furman, Geo. H. (ga. s.).
Furst, Frank A. (st. s.).

Gadaby, Daisy (st. s.).
Gage, Thomas (barge).
Gagnon, J. S., (st. s.).
Gaillard, Mary (sch.).
Gale, Mabel (sch.).
Gale, March (ga. s.).
Gallagher, A. (st. s.).
Gallagher, C. (st. s.).
Gallagher, Michael (st. s.).
Gallagher, Charles T. (st. s.).
Gallagher, Frank J. (barge).
Gallison, Wm. H. (st. s.).
Galloway, Charles W. (st. p.).
Gallup, N. S. (ga. s.).
Gamache, Napoleon (cnl. v.).
Gandy, E. R. (ga. s.).
Gannon, Anna (barge).
Gannon, Annie (cnl. b.).
Gar, By (ga. s.).
Gardinor, C. R. (barge).
Gardo, Cerro (st. s.).
Garfield, President (st. s.).
Garner, Mary B. (st. s.).
Garretson, General (st. s.).
Garrett, C. P. (ga. s.).
Garrett, Clara (sch.).
Garrett, Frances B. (ga. s.).
Garrett, John (st. s.).
Garrett, John W. (st. s.).
Garrison, Virgie (ga. s.).
Garrison, Eddie H. (st. s.).
Garrison, George T. (sch.).
Garrison, Grace B. (ga. s.).
Gary, Elbert H. (st. s.).
Gaskill, Rose M. (ga. s.).
Gaskins, Georgia A. (ga. s.).
Gates, Artemus (st. w.).
Gates, Charles E. (cnl. b.).
Gates, Fred H. (cnl. b.).
Gates, John W. (st. s.).
Gatzert, Bailey (st. w.).
Gault, J. A. (ga. s.).
Gawn, Thomas (sch.).
Gay, Lady (ga. s.).
Gaynor, Mayor (st. s.).
Gaynor, Col. John F. (st. s.).
Gaynor, William J. (st. s.).
Geary, Dorothea M. (ga. s.).
Geer, Nellie (ga. w.).
Gehn, John (gas. s.).
Gehn, John (st. s.).
Generous, Alonzo B. (cnl. b.).
Gemever, Lottie (ga. s.).
George, Captain (st. w.).
George, Henry (barge).
George, Joseph (ga. s.).
Gerber, Estelle (ga. s.).
Gertrude, M. K. (ga. s.).
Gertrude, M. S. (ga. s.).
Gertrude, Ann (slp.).
Gertrude, Nannie (sch.).
Gertrude, Oliver (sch.).
Getter, Go (ga. s.).
Gibb, David (st. s.).
Gibbs, jr., C. I. (barge).
Gibbs, Rufus M. (ga. s.).
Gibson, Alex J. (barge).
Gibson, Charles H. (sch.).
Gibson, Ida B. (sch.).
Giff, Mary (cnl. b.).
Gifford, James M. (st. s.).
Gilbert, J. N. (st. s.).
Gilbert, Fred (ga. s.).
Gilbert, Fannie M. (st. s).
Giles, A. P. (ga. s.).
Giles, Emma (st. p.).
Giles, William Trickett(ga. s.).
Gill, Alice M. (st. s.).
Gillen, Henry (st. s.).
Gillen, Edward E. (st. s.).
Gillen, Martin J. (st. s.).
Glolen Co., No. 24, Edward E. (barge).
Gillett, jr., James N. (ga. s.).
Gillham, Robert P. (st. w.).
Gilliam, T. Q. (ga. s.).
Gilligan, H. F. (barge).
Gilligan, Marie F. (barge).
Gillikin, U. M. (ga. s.).
Gillis, A. (ga. s.).
Gilman, Edward R. (ga. s.).
Gilmartin, Daniel T. (barge).
Gilmor, F. H. (st. s.).
Gilmore, C. M. (sch.).
Gilmore, Q. A. (st. s.).
Givan, H. C. (ga. s.).
Glades, Queen of the (ga. s.).
Gleason, Mary A. (ga. s.).
Glen, John (st. s.).
Glenn, G. W. (sch.).
Glennan, E. (ga. s.).
Glew, Chas. F. (st. s.).
Glo, Liberty (st. s.).
Glode, Joseph (cnl. b.).
Gloucester, City of (st. s.).
Godfrey, Annie (ga. s.).
Godman, F. L. (ga. s.).
Godon, Peter (cnl. b.).
Goethals, General G. W. (st. s.)
Goff, Oliver P. (sch.).
Golden, W. A. (barge).
Golding, Edwin (scow).
Goldish, L. (ga. s.).
Goldman, L. (sch.).
Goldsborough, C. S. (st. s.).
Goldstrom, Amy (slp.)
Goldstrom, David (sch.).
Goldstrom, Jacob (sch.).
Gonzales, S. (ga. s.).
Goodfellow, Robin (st. s.).
Goodrow, N. (cnl. b.).
Goodsell, Anna G. (ga. s.).
Goodyear, Frank H. (st. s.).
Goose, Grey (ga. y.).
Goose, Grey (ga. y.).
Gordon, F. W. (ga. s.).
Gordon, J. R. (st. s.).
Gordon, Oscar (ga. s.).
Gordon, Robert (st. w.).
Gordon, Mary E. (st. s.).
Gorgas, General W. C. (st. s.).
Gorges, Ferdinando (st. p.).
Gorham, Thomas L. (cnl. b.).
Gorstell, A. F. (barge).
Gorton, Thomas S. (sch.).
Goss, Frank A. (barge).
Goss, Guy C. (bk.).
Goss, Blanche Viola (ga. s.).
Goudy, Mildred (ga. s.).
Goulart, Evelyn M. (ga. s.).
Goulart, Laura (ga. s.).
Goulart, Mary P. (ga. s.).
Goulder, Harvey D. (st. s.).
Govin, R. R. (sch.).
Gown, Blue (barge).
Graber, William A. (sch.).
Grace, E. C. (ga. s.).
Grace, Lady (ga. s.).
Grace, Lady (ga. y.).
Grace, John D. (st. w.).
Grady, J. E. (sch.).
Grady, Henry W. (st. s.).
Graham, C. E. (st. s.).
Graham, T. W. (ga. s.).
Graham, William (ga. s.).
Graham, Col. S. A. (sch.).
Graham, Robt. T. (st. w.).
Grammer, G. J. (st. s.).
Grandet, Eugenie (ga. w.).
Granit, Blue (barge).
Grant, P. J. (st. s.).
Grant, U. S. (st. s.).
Grant, Lady (sch.).
Grant, Lydia (ga. s.).
Grant, Nellie (sch.).
Grant, President (st. s.).
Grant, The (ga. s.).
Grant, Robert F. (cnl. b.).
Grasse, De (st. s.).
Grasselli, Eugene (st. s.).
Grasselli, Caesar A. (st. s.).
Grattan, W. S. (st. s.).
Gravenor, B. P. (sch.).
Graves, Albert J. (cnl. b.).
Gray, Alma (ga. s.).
Gray, Alys (st. w.).
Gray, Avis (slp.).
Gray, Daisy (st. s.).
Gray, Robert (ga. s.).
Gray, Robin (st. s.).
Gray, Elmer E. (ga. s.).
Gray, Emmett J. (cnl. b.).
Grayling, The (ga. s.).
Grebb, Nellie L. (ga. s.).
Green, C. H. (ga. s.).
Green, C. H. (st. s.).
Green, Nettie (ga. s.).
Green, Rody (ga. s.).
Green, William (st. s.).
Green, Andrew H. (st. s.).
Green, Richard T. (sch.).
Greene, M. T. (st. s.).
Greene, Chris (st. w.).
Greene, Tom (st. w.).
Greenland, Star of (shp.).
Greenough, Charles P. (st. s.).
Greenwell, Nettie B. (sch.).
Greenwood, Harry (st. s.).
Greer, Louise (st. s.).
Greer, George C. (st. s.).
Greer, Margaret T. (barge).
Greer, Matthew S. (sch.).
Gregory, jr., James B. (barge).
Greiling, Fred C. (st. s.).
Greiling, Robert (ga. s.).
Greiner, Charles M. (st. s.).
Gress, George (sch.).
Griffin, Della (slp.).
Griffin, Orville (cnl. b.).
Griffin, Thompson (cnl. b.).
Griffing, Cora L. (ga. s.).
Grimes, Emma T. (cnl. b.).
Gring, Helen Barnet (sch.).
Groah, Ada (ga. s.).
Gross, Fred (sch.).
Grosse, Margaret (ga. s.).
Grove, F. H. (st. s.).
Grove, Cherry (ga. s.).
Grove, Henry S. (st. s.).
Groves, Elizabeth (cnl. b.).
Groves, jr., Anthony (st. s.).
Groves, Mary C. (barge).
Grubbs, J. M. (st. w.).
Guard, Jewel (ga. s.).
Guardino, Stephen (st. s.).
Guffey, J. M. (st. s.).
Guide, Commercial (st. s.).
Guion, Geo. (ga. s.).
Gulnan, John J. (barge).
Gulf, Winding (st. s.).
Gully, Mary E. (ga. y.).
Gumbel, H. E. (sch.).
Gunby, L. W. (ga. s.).
Gunby, Lelia (ga. s.).
Gunderson, Ellen (ga. s.).
Gunn, K. A. (ga. s.).
Gunnell, E. (st. s.).
Gust, Henry (st. s.).
Gustin, F. K. (st. w.).
Guthrie, A. M. (ga. s.).
Guyant, John (sch.).
Gwinn, jr., F. W. (barge).

Haarstick, Henry C. (st. s.).
Haas, Viola (sch.).
Haber, Arthur L. (barge).
Haber, Estelle F. (barge).
Hackley, C. H. (sch.).
Hagerty, J. J. (st. s.).
Hagerty, John (sch.).
Haggett, E. R. (sc. b.).
Haggett, Marion (ga. s.).
Hague, John J. (st. s.).
Hague, Perry G. (st. s.).
Haig, General (ga. s.).
Hal, Capt. (ga. s.).
Halbert, Dorothy (ga. s.).
Hale, James L. (st. w.).
Hale, Thomas (barge).
Halenbeck, O. L. (st. s.).
Haley, E. D. (st. s.).
Haloy, Annie T. (ga. s.).
Halford, R. G. (ga. s.).
Hall, H. K. (sch.).
Hall, S. C. (ga. s.).
Hall, Charlton (st. s.).
Hall, Craster (st. s.).
Hall, Crofton (st. s.).
Hall, Dora (slp.).
Hall, Fred (st. w.).
Hall, Gunston (st. s.).
Hall, Howick (st. s.).
Hall, Independence (st. s.).
Hall, Mildred (ga. s.).
Hall, Albert C. (cnl. b.).
Hall, Fannie F. (sch.).
Hall, Geo. W. (ga. s.).
Hall, Hattie E. (ga. s.).
Hall, James M. W. (sch.).
Hall, Wm. P. (st. w.).
Hall, E. Madison (st. p.).
Hallenbeck, George H. (barge).
Haller, Geo. F. (st. s.).
Halliday, A. M. (st. s.).
Hallock, John (st. s.).
Hamblen, Bessie (ga. s.).
Hamilton, M. M. (sch.).
Hamilton, Alexander (st. p.).
Hamilton, Julia (slp.).
Hamilton, Chas. H. (st. w.).
Hamilton, James A. (ga. s.).
Hamlen, James C. (sch.).
Hamlin, H. E. (st. s.).
Hamlin, Doris (sch.).

Hamlin, Velma (sch.).
Hammond, M. H. (barge).
Hammond, Helen, (barge).
Hammond, Katherine (barge).
Hammond, Natalie (ga. s.).
Hamor, E. T. (sch.).
Hance, George B. (st. s.).
Hancock, General (sch.).
Hand, C. W. (ga. s.).
Hand, L. R. (ga. s.).
Hand, Ellis (slp.).
Handy, V. P. (ga. s.).
Handy, Addie (sch.).
Handy, jr., John (ga. s.).
Handy, Lois (ga. s.).
Handy, Marion Sue (ga. s.).
Haney, Bert E. (st. s.).
Hanford, Aven J. (st. s.).
Hanify, Anne (st. s.).
Hanify, Ryder (st. s.).
Hanks, Nancy (sch.).
Hanley, B. J. & B. E. (cnl. b.).
Hanley, Bernard J. (barge).
Hanley, Mamie (cnl. b.).
Hanley, Margaret A. (barge).
Hanley, Mary (cnl. b.).
Hanley, Lila E. (barge).
Hanley, Robert E. (barge).
Hanley, Rose E. (cnl. b.).
Hanley, William (barge).
Hanlon, Bertie M. (st. s.).
Hanlon, Dan F. (st. s.).
Hanlon, Helen C. (ga. s.).
Hanna, R. J. (st. s.).
Hanna, W. J., (st. s.).
Hanna, J. D. C. (ga. s.).
Hanna, Alex Y. (st. s.).
Hanna, jr., Howard M. (st. s.).
Hanna, Leonard C. (st. s.).
Hanners, Samuel (slp.).
Hanscom, A. H. (st. s.).
Hanscom, W. A. (scow).
Hansom, Esther A. (barge).
Hanson, N. T. (scow).
Hanson, Albert (st. w.).
Hanson, Mary (ga. s.).
Harakel, John (barge).
Harbor, Mariners (st. s.).
Harding, President (st. s.).
Harding, Abner C. (st. s.).
Hardy, Virginia (ga. s.).
Hardy, Lila May (st. s.).
Hare II, John T. (ga. s.).
Harford, Evelyn (ga. s.).
Harms, Sophie (ga. s.).
Harnden, Florence A. (sl. b.).
Harned, William M. (slp.).
Harper, W. T. (ga. s.).
Harper, Louise F. (sch.).
Harrigan, jr., Jas. D. (scow).
Harriman, Wm. H. (sch.).
Harrington, Francis (ga. s.).
Harrington, Lady (slp.).
Harrington, Fannie T. (sch.).
Harrington, Gov. C. (st. w.).
Harris, A. B. (barge).
Harris, C. C. (barge).
Harris, Herbert W. (barge).
Harris, Rebecca J. (ga. s.).
Harrison, Pat (sch.).
Harrison, President (st. s.).
Harrison, Carter H. (st. s.).
Harriss, Isabel C. (sch.).
Harryman, Clinton D. (barge).
Hart, J. C. (st. s.).
Hart, S. C. (st. s.).
Hart, Margaret (barge).
Hart, Frank W. (st. s.).
Hart, John J. (barge).
Hartwell, Fred G. (st. s.).
Harty, Mary L. (sch.).
Harvester, The (st. s.).
Harvey, A. F. (st. s.).
Harvey, F. E. (st. s.).
Harvey, Emma (ga. s.).
Harvey, Lizzie (barge).
Harvey, John S. (slp.).
Harwood, Charles E. (st. s.).
Harwood, Paul H. (st. s.).
Hasler, Fred E. (barge).
Hassel, Bob (ga. w.).
Hatfield, J. T. (st. w.).
Hatfield, Joshua A. (st. s.).
Hathaway, Andrew E. (ga. s.).
Hathaway, John M. (ga. s.).
Hauptman, Sidney M. (st. s.).
Hausler, M. G. (st. s.).
Haute, Terre (st. s.).
Haven, Milford (ga. s.).
Haviside, Alicia (bkn.).
Haviside, Russell (bkn.).
Hawk, Meyer (barge).
Hawk, Night (ga. s.).
Hawk, Night (ga. y.).
Hawkridge, J. Lloyd (sch.).
Hawley, R. B. (ga. s.).
Hay, James (st. s.).
Hayden, N. (st. s.).
Hayden, Dr. John A. (cnl. b.).
Hayes, President (st. s.).
Hayes, Ed Ryan (ga. s.).
Haynes, A. T. (ga. s.).
Haynes, F. J. (st. s.).
Haynie, R. B. (sch.).
Haynie, Mary E. (ga. s.).
Hays, Everett (ga. s.).
Hays, William (sch.).
Hayward, Fannie E. (ga. s.).
Hayward, M. Blanche (ga. s.).
Hazard, Susie (st. s.).
Hazel, Dorothy (barge).
Hazel, Mary (slp.).
Hazel, Maud (ga. s.).
Hazzard, William A. (st. s.).
Headley, Gerald C. (slp.).
Healy, John J. (st. w.).
Hearn, J. E. (sch.).
Hearn, Alida (sch.).
Hearn, Bettie Jane (ga. s.).
Hearst, W. R. (st. s.).
Heath, Gardner (ga. s.).
Heaven, Star of (ga. s.).
Hebard, Daniel L. (st. s.).
Hebert, D. (sch.).
Heckman, John (st. w.).
Hedger, W. E. (barge).
Hedges, Ira M. (st. s.).
Heffern, Marion (cnl. b.).
Hegeman, B. H. (ga. s.).
Hegg, E. A. (ga. s.).
Heiden, Charles (st. s.).
Heidenheim, I. (sch.).
Heidritter, Anna R. (sch.).
Heights, Haddon (st. s.).
Heinley, J. and C. (ga. s.).
Helen, R. E. (ga. s.).
Helen, Anna (ga. y.).
Helen, Lady (ga. y.).
Helen, Ida (sch.).
Helen, Annie H. (ga. s.).
Hellen, Lillie (sch.).
Hellen, Maud (ga. s.).
Helm, D. T. (st. s.).
Hemstreet, G. P. (barge).
Hemstreet, Eleanor (barge).
Henderson, City of (ga. s.).
Henderson, Helen (st. s.).
Hendrixson, Edward V. (sch.).
Hengerer, William (st. s.).
Henkle, E. J. (ga. s.).
Hennen, H. S. (ga. s.).
Hennessy, J. W. (drg.).
Henrietta, Queen (ga. y.).
Henry, Fred (ga. s.).
Henry, George (barge).
Henry, John (ga. s.).
Henry, John (sch.).
Henry, Michael (barge).
Henry, Patrick (st. s.).
Henry, Robert (barge).
Henry, Viola (barge).
Henry, Ellen G. (cnl. b.).
Henry, Frank D. (ga. s.).
Henry, Fred W. (barge).
Henry, George G. (st. s.).
Herbermann, H. (cnl. b.).
Herbert, T. G. (st. s.).
Hergert, F. C. (ga. s.).
Herman, C. T. (ga. s.).
Hermanos, Tres (slp.).
Hermanson, O. A. (st. s.).
Heron, Blue (barge).
Heron, Leona (ga. s.).
Herrin, Wm. F. (st. s.).
Herron, Arthur N. (ga. s.).
Hersey, Francis C. (st. s.).
Hershey, Peter D. (st. s.).
Hettler, Herman H. (st. s.).
Hewes, Amy (st. w.).
Hewitt, Abram S. (st. s.).
Hewitt, Lillian B. (cnl. b.).
Heywood, Mary A. (sch.).
Hibbard, George A. (ct. s.).
Hickey, Agnes (barge).
Hickey, A. Roger (ga. s.).
Hickman, Thomas J. (ga. s.).
Hicks, J. T. (slp.).
Hicks, Adelia (ga. s.).
Hicks, Ralph (st. w.).
Higgins, Jerry (barge).
Higgins, John W. (ga. s.).
Higgins, Violet F. (barge).
Highlands, Atlantic (st. s.).
Hilda II, Lady (ga. s.).
Hildebrand, John C. (sch.).
Hilderbrandt, H. F. (ga. s.).
Hildreth, Mollie (ga. w.).
Hill, A. F. (cnl. b.).
Hill, H. G. (st. w.).
Hill, J. A. (barge).
Hill, Albert (st. s.).
Hill, Federal (sch.).
Hill, Stephens (barge).
Hill, Wm. (sch.).
Hill, Commodore J. G. (ga. s.)
Hill, James J. (st. s.).
Hill, Louis W. (st. s.).
Hill, The Albert (ga. w.).
Hillman, F. H. (st. s.).
Hilton, J. M. (ga. s.).
Hilton, Augusta G. (sch.).
Hilzhein, Dorothy (ga. s.).
Hind, George U. (bkn.).
Hind, Robert R. (sch.).
Hines, Agnes S. (barge).
Hines, Hazel R. (sch.).
Hines, Irene T. (cnl. b.).
Hines, James L. (barge).
Hines, Margaret A. (cnl. b.).
Hinman, Harold J. (barge).
Hinote, T. A. (ga. s.).
Hinson, Walter H. (ga. s.).
Hirsch, Gilbert (ga. s.).
Hitz, Herman (st. w.).
Ho, Yo (ga. y.).
Hobson, Adele (ga. s.).
Hook, Joseph J. (sch.).
Hodges, Alice (sch.).
Hodges, Mildred (slp.).
Hodson, Clarence (ga. s.).
Hoffman, Philip (st. s.).
Hoffman, Elizabeth R. (ga. s.).
Hoffman, John H. (sch.).
Hogan, Josephine (cnl. b.).
Hogan, James H. (st. s.).
Holdane, James H. (sch.).
Holden, C. E. (cnl. b.).
Holden, Willis A. (sch.).
Holland, S. A. (sch.).
Holland, jr., W. J. (ga. s.).
Holland, Star of (bk.).
Holland, Clarence A. (sch.).
Holland, Nelson C. (sch.).
Holland, Virginia G. (sch.).
Hollerin, Michael (barge).
Holley, Alexander (sc. b.).
Holley, Edith (sch.).
Holley, Lillian (sch.).
Holly Mount (st. s.).
Holme, Hals (ga. s.).
Holmes, C. S. (sch.).
Holmes, Annie (ga. s.).
Holmes, Annie (sch.).
Holmes, Mary B. (ga. s.).
Holton, E. D. (st. s.).
Holyoke, Richard (st. s.).
Hoober, Roy (st. s.).
Hood, Robert (sch.).
Hood, Robin (st. s.).
Hood III, Robin (ga. y.).
Hook, Jacob W. (sch.).
Hooper, T. J. (st. s.).
Hooper, T. J. (sc. b.).
Hooper, Eugenis (sc. b.).
Hooper, Marie (sc. b.).
Hooper, Charles J. (sc. b.).
Hooper, Harry F. (sc. b.).
Hooper, Joseph E. (sc. b.).
Hooper, Luther E. (sc. b.).
Hooper, Mary A. (barge).
Hoornbeek, F. B. (barge).
Hope, Clarice (ga. s.).
Hope, Mount (st. p.).
Hopes, Higher (ga. s.).
Hopkins, C. W. (ga. s.).
Hopkins, W. E. (ga. s.).
Hopkins, Robert E. (st. s.).
Horan, S. A. (barge).
Horan, Lizzie (barge).
Horan, Martin P. (barge).
Horn, Charles (st. s.).
Horner, Raymond (st. W.).
Hornsby, Luther (ga. s.).
Horton, G. (ga. s.).
Horton, J. M. (barge).
Horton, Asa (ga. s.).
Horton, Ella (sch.).
Horton, Col. J. H. (st. s.).
Horton, Mabel E. (ga. s.).
Hoskins, N. S. (st. s.).
Houck, Courtney C. (sch.).
Houghton, H. (st. s.).
Houghton, Douglas (st. s.).
Houghwaut, Theodore (ga. s.).
Houk II, R. T. (barge).
Houk III, R. T. (ga. w.).
House, Francis E. (st. s.).
Houseman, J. I. (ga. s.).
Houston, City of (st. s.).
Hover, Ira W. (ga. s.).
Howard, S. T. (ga. s.).
Howard, Agnes (barge).
Howard, Alice (st. s.).
Howard, Blanche (cnl. b.).
Howard, Harry (barge).
Howard, James (scow).
Howard, Jospeh (barge).
Howard, Julia (barge).
Howard, Katherine (barge).
Howard, Michael (barge).
Howard, Michael (st. s.).
Howard, Paul (sc. b.).
Howard, Rita (barge).
Howard, Annie M. (barge).
Howard, Edward F. (barge).
Howard, Francis T. (barge).
Howard, James W. (sch.).
Howard, Mary B. (barge).
Howard, Thomas J. (st. s.).
Howard, Wm. G. (st. s.).
Howard Co., The (st. s.).
Howarth, Harriet (sch.).
Howe, Charles E. (barge).
Howe, Edwin J. (barge).
Howell, Forrest G. (ga. st).
Howeth, Clara J. (sch.).
Howlett, M. P. (ga. s.).
Howlett, M. P. (st. s.).
Howlett, James E. (st. s.).
Howlett, John J. (st. s.).
Howlett, Maggie A. (ga. s.).
Howlett, Marian E. (st. s.).
Howlett, Mary F. (ga. s.).
Howlett, Thomas F. J. (ga. s.).
Hoy, W. H. (ga. s.).
Hoyt, Edna (sch.).
Hoyt, James H. (st. s.).
Hubbard, jr., B. H. B. (st. s.).
Hubbard, E. M. (slp.).
Hubbard, Charles (st. s.).
Hubbard, Otis (sch.).
Hubbard, Sanxton (sch.).
Hubbard, John W. (st. w.).
Hubbard, C. Russell (st. s.).
Hubby, Turner E. (ga. s.).
Hudler, John H. (st. s.).
Hudson, Hendrick (st. p.).
Hudson, Anna M. (sch.).
Hudson, Asher J. (st. s.).
Huff, Ethel S. (ga. s.).

Huff, James A. (ga. w.).
Hughes, Atkins (st. s.).
Hughes, Bill (barge).
Hughes, Bob (barge).
Hughes, Catherine (barge).
Hughes, Elizabeth (sch.).
Hughes, Esther (barge).
Hughes, Eugene (st. s.).
Hughes, Jim (barge).
Hughes, John T. (ga. s.).
Hughes, Lucy (barge).
Hughes, Robert (barge).
Hughes, George J. (barge).
Hughes, John A. (st. s.).
Hughes, Mary C. (barge).
Hulbert, Murray (st. s.).
Hulsizer, Wm. R. (st. s.).
Hull, C. R. (ga. w.).
Hull, Rosalie (sch.).
Hulse, Edna H. (ga. s.).
Hume, Mary D. (st. s.).
Hummer, Blue (barge).
Humphrey, James (ga. s.).
Humphreys, H. R. (ga. s.).
Humphreys, J. J. (scow).
Hunt, S. B. (st. s.).
Hunt, Alfred E. (drg.).
Hunt, Harry L. (cnl. b.).
Hunter, F. (ga. s.).
Hunter, Kitty (st. s.).
Hunter, Louis (slp.).
Hunter, Robbie (ga. s.).
Hunter, Raymond L. (barge).
Huntington, City of (st. w.).
Hupper, Jennie A. (ga. s.).
Hur, Ben (st. s.).
Hur, Ben (st. w.).
Hur, Esther (slp.).
Hurcomb, James M. (cnl. b.).
Hurd, Helen (slp.).
Hurley, Zella M. (ga. s.).
Hurst, T. C. (ga. s.).
Hurst, Edgar (ga. s.).
Hurst, John F. (ga. s.).
Husted, Harry E. (barge).
Hutchinson, Charles L. (st. s.).
Hutson, Sanford E. (st. w.).
Hutton, W. E. (st. s.).
Hyde, Elizabeth (st. s.).
Hyman, Myron L. (st. s.).
Hyttel, Charles M. (st. s.).

Iceland, Star of (bk.).
Ida, Eva (ga. s.).
Ill, Ky (ga. w.).
India, Star of (bk.).
Indiana, Harbor (st. s.).
Ingalls, George H. (st. s.).
Ingersoll, jr., A. C. (st. w.).
Inglis, John L. (st. s.).
Inman, Myra (ga. s.).
Insley, Fannie (sch.).
Inventor, Steel (st. s.).
Ireland, Robert L. (st. s.).
Irene, Helen (ga. y.).
Irish, J. B. (barge).
Irish, W. M. (st. s.).
Irish, Neal (barge).
Irving, Jessie (sch.).
Irving, Washington (st. p.).
Irwin, Gov. (st. s.).
Irwin, William G. (sch.).
Iselin, Adrian (st. s.).
Island, High (ga. s.).
Isle H, Grand (ga. y.).
Isom, William (st. s.).
Isom, Will H. (st. w.).
Italy, Star of (shp.).

Jack, Captain (ga. s.).
Jack, Skip (st. s.).
Jackson, D. B. (ga. s.).
Jackson, E. F. (st. w.).
Jackson, W. J. (st. w.).
Jackson, Andrew (st. s.).
Jackson, Nellie (sch.).
Jackson, President (st. s.).
Jackson, Dan'l K. (st. s.).
Jackson, George W. (slp.).
Jackson, Hazel M. (ga. s.).
Jacksonville, Miss (ga. y.).
Jacob, C. W. (st. s.).
Jacoby, Samuel C. (ga. s.).
Jagger, Altana M. (sch.).
James, H. B. (barge).
James, H. L. (sch.).
James, Arthur (ga. s.).
James, Howard (ga. s.).
James, Lelia (ga. s.).
James, Robert (ga. s.).
James, Edward A. (st. s.).
James, Harry B. (st. p.).
James, Wm. E. (ga. s.).
Jameson, Captain (barge).
Jamison, William A. (st. s.).
Jane, Annie (barge).
Jane, Eva (ga. s.).
Jane, Eliza (ga. s.).
Jane, Emily (ga. y.).
Jane, Lady (ga. y.).
Jane, Lady (ga. s.).
Jane, Mary (ga. s.).
Jane, Mary (st. w.).
Jane, Mary (ga. y.).
Jane, Phillis (ga. w.).
Jane, Sarah (ga. s.).
Jane, Susan (sch.).
Janet, Helen (barge).
Janette, Irma (ga. s.).
Jansen, Fredk. (st. s.).
Jarvis, Commodore (st. s.).
Jay, K. (ga. w.).
Jay, John (st. s.).
Jay, Clark W. (ga. s.).
Jayne, B. F. (sch.).
Jayne, Evelyn (st. s.).
Jayne, George (ga. s.).
Jean, Bonny (ga. y.).
Jean, Bonnie (ga. s.).
Jean III, Bonnie (ga. y.).
Jean, Emma (ga. s.).
Jean, Mary (ga. s.).
Jean, Miriam (ga. s.).
Jean V, Sally (ga. y.).
Jeanette, Hazel (ga. s.).
Jeanette, Ruth (ga. s.).
Jeans, Blue (barge).
Jeffries, R. J. A. (sch.).
Jefferson, President (st. s.).
Jeffress, Albert (st. s.).
Jeffrey, L. A. (ga. s.).
Jeffrey, Edward T. (st. s.).
Jenkins, Charles O. (st. s.).
Jenkins, Georgia D. (sch.).
Jennings, Frank (cnl. b.).
Jennings, Walter (st. s.).
Jennings, Sarah J. (cnl. b.).
Jenny, W. Le Baron (sch.).
Jersey New (st. s.).
Jewel, The (ga. w.).
Jewell, Mabel (ga. s.).
Jewell, Herbet S. (barge).
Jewell, William H. (ga. s.).
Jewett, W. F. (sch.).
Jiggs, Maggie (ga. s.).
Jo, Betty (ga. s.).
Jo, Mary (ga. w.).
Joe, Captain (ga. s.).
Joe II, Capt. (ga. s.).
John, J. B. (st. s.).
Joe, Little (ga. s.).
John, Long (ga. s.).
John, Mary (ga. s.).
Johnson, A. B. (ga. s.).
Johnson, E. S. (sch.).
Johnson, H. A. (ga. s.).
Johnson, S. E. (ga. s.).
Johnson, W. A. (barge).
Johnson, Annie (ga. s.).
Johnson, Capt. (ga. s.).
Johnson, Esther (st. s.).
Johnson, Jennie (ga. s.).
Johnson, Joseph (barge).
Johnson, Jesse (ga. s.).
Johnson, Neil (ga. s.).
Johnson, Robert (st. s.).
Johnson, Sophia (ga. s.).
Johnson, Annie C. (sch.).
Johnson, Guy B. (barge).
Johnson, Hattie R. (sch.).
Johnson, James W. (st. s.).
Johnson, John D. (ga. s.).
Johnson, Lizzie S. (slp.).
Johnson, Robert E. (st. s.).
Johnson, Sara A. (barge).
Johnson, Walter M. (ga. s.).
Johnson, jr., Willie N. (ga. s.).
Joliet, City of (st. s.).
Joline, D. (ga. s.).
Jones, B. F. (st. s.).
Jones, jr., B. F. (st. w.).
Jones, C. O. (ga. s.).
Jones, F. B. (st. w.).
Jones, H. B. (ga. s.).
Jones, K. C. (ga. s.).
Jones, N. M. (st. s.).
Jones, Frank (barge).
Jones, Howard (st. s.).
Jones, John (ga. s.).
Jones, Kate (st. s.).
Jones, Paul (ga. s.).
Jones, Bradford E. (sch.).
Jones, Chester B. (sch.).
Jones, Edna M. (ga. s.)
Jones, Geo. H. (st. s.).
Jones, Harry R. (st. s.).
Jones, Stephen R. (st. s.).
Jones, Thomas A. (sch.).
Jones, Thomas P. (ga. s.).
Jones, John Paul (st. s.).
Jordan, Henry (cnl. b.).
Jordan, Raymond (barge).
Jordan, Albert F. (cnl. b.).
Jose, Juan (slp.).
Jose, Tomas (slp.).
Joslin, Paul C. (ga. s.).
Jota, La (ga. y.).
Joubert, General (ga. s.).
Jouett, James E. (ga. s.)
Joyce, Chas. G. (sch.).
Joyce, Henry L. (st. p.).
Joyce, John F. (barge).
Joyce, Mary E. (barge).
Jubb, Thomas F. (ga. s.).
Judge, K. V. (barge).
Judlin, Mabel E. (sch.).
Juenger, Fred (barge).
Julliard, Helen C. (barge).
June, Vivian (ga. s.).
Jung, Emily (st. s.).
Junior, Olcott (ga. s.).
Jurado, General Leon (sch.).
Justice, Helen G. (ga. s.).

Kahler, Tryne (ga. s.).
Kalamazoo, City of (barge).
Kalmbach, Albert C. (ga. s.).
Kamm, E. O. (barge).
Kane, Emma F. (ga. s.).
Kane, Winnie (ga. s.).
Kat II, Krazy (ga s.).
Kate, Bonnie (ga. s.).
Kate, Mary (ga. s.).
Katherine, Ruth (ga. s.).
Kathleen, Geneva (sch.).
Kathlyn, Marie (ga. s.).
Kay, James (st. s.).
Kea, Mauna (st. s.).
Keane, Edward J. (barge).
Keane, Thomas F. (barge).
Kearns, Tim (barge).
Keating, J. J. (barge).
Keating, George A. (st. s.).
Keegan, Joseph J. (ga. s.).
Keeler, Earle A. (barge).
Keeler, Elmer A. (st. s.).
Keeler, Emma (barge).
Keeler, Florence V. (barge).
Keeler, Harry A. (barge).
Keeler, Isaac H. (ga. s.).
Keeler, Kathryn A. (barge).
Keeler, Laura M. (st. s.).
Keeler, Laura M. (barge).
Keeler, Roland G. (st. s.).
Keeley, jr., John (ga. s.)
Keene, W. B. (st. s.).
Keene, William (sch.).
Keeney, T. Y. (ga. w.).
Kehoe, Clayton (st. s.).
Kehoe, Martin (st. s.).
Kehoe No. 3, James J. (ga. s.)
Keith, Col. (sc. b.).
Kellam, G. W. (barge).
Keller, Amy E. (st. s.).
Keller, Herbert E. (st. s.).
Keller, Irving G. (st. s.).
Keller, Milfred (st. s.).
Keller, Rosalie (st. s.).
Keller, Shirley (st. s.).
Kellers, Frederick T. (st. s.).
Kellers, Irmaita (barge).
Kelley, John J. (cnl. b.).
Kelley, Philip F. (st. s.).
Kellogg, Frederic R. (st. s.).
Kelly, W. A. (ga. s.).
Kelly, W. C. (ga. w.).
Kelly, Catharine (barge).
Kelly, Edward (cnl. b.).
Kelly, Mary F. (st. s.).
Kelly, Norman (barge).
Kelly, sr., Thomas (barge).
Kelly, Victor (st. s.).
Kelly, Charles M. (slp.).
Kelly, Frederic W. (barge).
Kelly, James J. (barge).
Kelly, Wm. J. (st. s.).
Kelsor, William (ga. s.).
Kemble, S. C. (sch.).
Kemp, A. A. (ga. s.).
Kemp, E. R. (st. s.).
Kendall, Harvey J. (st. s.).
Kennard, Clara B. (sch.).
Kennedy, Hugh (st. s.).
Kennedy, Sarah (sch.).
Kennedy, Charles A. (st. s.).
Kennedy, Chester A. (ga. s.).
Kennedy, Dr. David (st. s.).
Kennedy, Emma J. (st. s.).
Kennedy, Helen F. (cnl. b.).
Kennedy, James P. (barge).
Kennedy, John McCartney (st. s.).
Kennedy, Mary J. (st. s.).
Kennelly, Edmund J. (barge).
Kennelly, Ella E. (barge).
Kennelly, John V. (barge).
Kennelly, Mary A. (barge).
Kennelly, Minnie D. (cnl. b.).
Kennelly, Robert J. (barge).
Kenny, Charles B. (barge).
Kenny, Katharine M. (barge).
Kenny, Sarah T. (cnl. b.).
Kent, A. L. (st. s.).
Kentucky, New (ga. s.).
Kern, C. (ga. s.).
Kern, Daniel (st. s.).
Kernan, Joan (ga. s.).
Kerr, D. G. (st. s.).
Kerr, Peter (st. s.).
Kerr, Robert (st. w.).
Kerr, Harry W. (barge).
Kerr, Lillian E. (sch.).
Kerwin, James (scow).
Kettner, Bill (ga. s.).
Key West, City of (ga. s.).
Keys, Hanson H. (st. s.).
Kid, Coca Cola (ga. s.).
Killam, Charles (st. s.).
Killian, Alice (cnl. b.).
Killian, jr., Francis (barge).
Killian, Harry (barge).
Killian, Leo (barge).
Killian, Joseph H. (cnl. b.).
Killman, Wm. H. (ga. s.).
Kimball, H. A. (ga. w.).
Kimball, jr., Lee (st. s.).
Kimball, Annie F. (ga. s.).
Kimball, Desha H. (ga. s.).
Kinch, Wm. H. (st. s.).
King, A. B. (sch.).
King, A. B. (barge).
King, C. H. (ga. w.).
King, Forest (st. s.).
King, George (st. s.).
King, Governor (st. s.).
King, Gypsum (st. s.).
King, Lena (ga. s.).
King, Lucy (ga. s.).
King, North (st. s.).
King, Northern (ga. s.).

King, Ocean (ga. s.).
King, Oil (ga. s.).
King, Oliver (st. w.).
King, Pearl (ga. s.).
King, Silver (ga. y.).
King, Bertel W. (barge).
King, Edna B. (st. s.).
King, Elizabeth M. (ga. s.).
King, Ethel S. (barge).
King, Hazel M. (barge).
King, Jerome B. (st. s.).
King, Mary B. (barge).
King, Robert M. (barge).
King, Storm (ga. s.).
King, Willard V. (st. p.).
King, Wm. F. (slp.).
King, Willis L. (st. s.).
Kingman, Major (st. s.).
Kingsbury, K. R. (st. s.).
Kinney, A. T. (st. s.).
Kinney, Theresa (cnl. b.).
Kirby, Frank E. (st. p.).
Kirby, Thomas H. (sch.).
Kirk, S. C. (ga. s.).
Kirkham, Geo. K. (st. s.).
Kirkpatrick, John C. (st. s.).
Kirkwood, Philip (sch.).
Kirwan, G. A. (sch.).
Kirwan, Flora (sch.).
Kirwan, Lemuel (sch.).
Kirwan, James E. (ga. s.).
Kirwan, Minnie May (sch.).
Kiwanis, Chester (st. s.).
Klein, John F. (st. w.).
Klinck, Charles H. (sch.).
Klinck, George E. (sch.).
Kling, John A. (st. s.).
Knapp, F. M. (sch.).
Knapp, Joseph C. (ga. s.).
Knight, Arthur W. (cnl. b.).
Knight, Hazel R. (barge).
Knight, John K. (ga. w.).
Knipe, James N. (st. s.).
Knowles, J. W. (sch.).
Knox, Gen. (sc. b.).
Knox, John (ga. s.).
Knox, William F. (sch.).
Koehler, K. M. (ga. s.).
Koein, Annie K. (ga. s.).
Koerber, jr., Henry (st. s.).
Koerber, Lottie (scow).
Kohler, G. A. (sch.).
Kohout, J. J. (ga. y.).
Kopp, Jacob T. (st. s.).
Kraft, C. W. (st. s.).
Kraft, James (scow).
Kreger, Jennie Flood (sch.).
Krieger, Estelle (sch.).
Kropp, Wm. D. (st. s.).
Krupp, Alfred (sc. b.).
Kruse, K. V. (sch.).
Kugler, Frank C. (barge).
Kuper, Chas. P. (st. s.).
Kuppersmith, W. M. (ga. s.)
Kurtz, Samuel B. (st. w.).
Kyker, J. A. (barge).

Labora, Oraet (ga. s.).
Ladow, T. O. (sch.).
Lafayette, Bessie (ga. s.).
Lafountain, W. C. (cnl. b.).
Lafountaine, Helene (cnl. b.).
Lahmann, sr., W. F. (st. s.).
Laird, Hattie C. (slp.).
Laird, Jno. H. (ga. s.).
Lake, F. H. (ga. s.).
Lake, Samuel (sch.).
Lake, David R. (ga. s.).
Lamb, Clarence M. (st. s.).
Lambert, Rosa (sch.).
Lambs, The (st. s.).
Lamson, Katie C. (ga. s.).
Lance, Henry (st. s.).
Lancraft, Wm. T. (st. s.).
Land, Beulah (sch.).
Lane, D. T. (st. w.).
Lane, Donna (ga. s.).
Lane, Josie (ga. w.).
Lane, Sammy (ga. s.).
Lane, Franklin K. (st. s.).
Lane, George E. (barge).
Lane, jr., George E. (ga. s.).
Lane, John W. (st. w.).
Lang, N. R. (st. w.).
Lang, Kenneth (cnl. b.).
Langan, James H. (barge).
Langdon, Mary (sch.).
Langford, H. F. (ga. s.).
Langford, W. G. (ga. s.).
Langhammer, J. F. (sch.).
Langhammer, Emma (sch.).
Langhammer, Ernst (ga. s.).
Langlois, J. P. O. (cnl. b.).
Lank, William T. (sc. b.).
Lankford, Milton S. (ga. s.).
Lapland, Star of (shp.).
Lark, Lea (barge).
Lark, Stephen (ga. s.).
Larmore, Ella (sch.).
Larsen, H. H. (st. s.).
Lass, Salvation (st. s.).
Latham, Benjamin W. (ga. s.).
Lathrop, J. W. (ga. s.).
Latrobe, F. C. (st. s.).
Latta, W. J. (st. s.).
Lattimer, Geo. E. (st. s.).
Laughlin, James (st. s.).
Laughlin, Henry A. (st. w.).
Laun, A. G. (ga. s.).
Laura, Annie (barge).
Laura, Reta (ga. s.).
La Valle, U. S. (st. s.).
Laverty, C. T. (cnl. b.).
Lavinia, Mary (slp.).
Laviolette, G. F. (ga. s.).
Laway, jr., E. J. (st. s.).
Lawrence, Captain (ga. y.).
Lawrence, Cornelius W. (st. s.).
Lawrence, Edward J. (sch.).
Lawrence, Frank (ga. s.).
Lawrence, jr., Jos. (ga. s.).
Lawrence, Fred M. (st. s.).
Lawrence, John L. (st. s.).
Lawrence, John L. (ga. s.).
Lawrence, Melissa W. (slp.).
Lawrence, Thomas H. (sch.).
Lawry, Hattie E. (ga. s.).
Lawson, A. J. (sch.).
Lawson, Dola (ga. s.).
Lawson, Nora E. (sch.).
Lawson, Sarah F. (ga. s.).
Lea, Mauna (ga. y.).
Leach, P. F. (sch.).
Leach, Margaret (barge).
Leach, David E. (barge).
Leach, Elizabeth A. (barge).
Leach, Lottie M. (sch.).
Leaf, Oak (ga. s.).
Leah, Hazel (ga. s.).
Leah, Verna (ga. s.).
Leaner, Gertrude (sch.).
Leary, L. F. (barge).
Leary, Edward (sch.).
Leary, Rose (barge).
Leatherbury, G. W. (sch.).
Le Duc, Ernest (st. s.).
Lee, M. J. (ga. s.).
Lee, Annie (slp.).
Lee, Barbara (barge).
Lee, Betty (st. s.).
Lee, Burton (barge).
Lee, Carrie (ga. s.).
Lee, Carrie (ga. w.).
Lee, Cora (slp.).
Lee, Eddie (slp.).
Lee, Ella (ga. s.).
Lee, Gracie (ga. s.).
Lee, Harry (st. w.).
Lee, Henry (st. s.).
Lee, Herman (st. s.).
Lee, Isable (ga. s.).
Lee, Louis (ga. s.).
Lee, Lucy (ga. s.).
Lee, Maggie (slp.).
Lee, Maggie (ga. s.).
Lee, Margaret (ga. s.).
Lee, Mary (h. bt.).
Lee, Mary (sch.).
Lee, Nancy (ga. s.).
Lee, Nancy (ga. w.).
Lee, Polly (ga. y.).
Lee, Robert (ga. s.).
Lee, Robert E. (st. s.).
Lee, Sally (ga. s.).
Lee, Virginia (st. s.).
Lee, Zelpha (ga. w.).
Lee, Ettie A. (sch.).
Lee, Helen M. (barge).
Lee, Herman H. (barge)
Lee, James E. (st. s.).
Lee, Kathryn, M. (ga. s.)
Lee, Robert E. (ga. p.).
Lee, Rob't E. (st. s.).
Lee, Rob't E. (ga. s.).
Lee, jr., Steelman R. (ga. s.).
Legion, American (st. s.).
Lehners, Carl F. (ga. s.).
Leigh, B. W. (ga. s.).
Leigh, Eva (ga. s.).
Leishear, Wm. (sch.).
Leland, Fred (ga. s.).
Lemon, Molly (ga. s.).
Lemon, James J. (sch.).
Len, Ned (ga. y.).
Lena, Princess (ga. s.).
Lena, Rosa (ga. s.).
Lenahan, jr., R. (barge).
Lenahan, M. A. (barge).
Lenahan, Mae (barge).
Lenahan, Sara (barge).
Lennen, Hannah (st. s.).
Lennig, Fred'k (st. s.).
Lenora, Mary (ga. s.).
Leon, Jorge Bird (ga. s.).
Leon, Jorg Bird Y. (scow).
Leona, Nellie (ga. s.).
Leonard, J. T. (slp.).
Leonard, R. D. (st. s.).
Leonard, John (ga. s.).
Leonard Agnes C. (sch.).
Leonard, Edith L. (slp.).
Leonard, George B. (st. s.).
Leonard, Mollie E. (slp.).
Leonard, Mollie V. (ga. s.).
Leopold, N. F. (st. s.).
Lepper, Billy (st. w.).
Leppert, Joe (ga. s.).
Leslie, George (scow.).
Leslie, Hope (ga. s.).
Lester, Olive C. (ga. s.).
Lethbridge, G. W. (barge).
Lethbridge, George (barge).
Levick No. 8, Crew (barge).
Lew, Captain (ga. s.).
Lew II, Capt. (ga. s.).
Lewis, jr., F. C. (slp.)
Lewis, J. B. (st. w.).
Lewis, W. R. (ga. s.).
Lewis, Ethel (ga. s.).
Lewis, Hattie (sch.).
Lewis, Jessie (ga. s.).
Lewis, Preston (sch.).
Lewis, Alfred J. (ga. s.).
Lewis, Amanda F. (sch.).
Lewis, Bessie M. (ga. s.).
Lewis, Goldie I. (sch.).
Lewis, James H. (sch.).
Lewis, John F. (st. s.).
Lewis, Martha M. (ga. s.)
Lewis, Mary S. (st. s.).
Lewis, Sadie F. (sch.).
Lewis, Stella I. (ga. s.).
Lewis, William T. (shp.).
Libby, W. H. (st. s.).
Liberty, Miss (ga. y).
Liberty II, Miss (ga. y).
Liberty, Union (st. s.).
Libre, Cuba (barge).
Light, J. P. (st. w.).
Light, Highland (ga. s.).
Light, Northern (st. s.).
Light, Northern (ga. s.).
Lightheiser, Edna D. (ga. s.).
Lilian, Eva (ga. s.).
Lillian, Martha (ga. s.).
Lilliston, Estelle T. (ga. s.).
Lilly, Ed. J. (st. w.).
Limit, The (ga. s.).
Limit, The (ga. p.).
Limited, The (st. y.).
Limited, Virginia (st. s.).
Lincoln, Abraham (st. s.).
Lincoln, Gen'l (st. p).
Lincoln, President (st. s.).
Lincoln III, President (ga. s.).
Lind, Governor John (st. s.).
Linda, Yorba (st. s.).
Lindabury, Richard V. (st. s.).
Lindsay, H. (ga. y.).
Lindsey, Daniel (st. w.).
Lindsey, Gus (h. bt.).
Lindsey, A. L. (ga. s.).
Line, Bronx (st. s.)
Link, A. and M. (st. s.)
Linn, William R. (st. s.).
[illegible]nicum, Sweetser (sc. b.).
[illegible]nicum, William (sch.).
Linthicum, Seth H. (barge).
Lipton, Sir Thomas J. (sch.).
Lister, Charles C. (sch.).
Litchfield, William E. (sch.).
Little, C. H. (st. s.).
Little, Ellen (sch.).
Little, Luther (sch.).
Little, Alfred F. (barge).
Littlefield, Clara M. (sch.).
Littlejohn, Arthur J. (barge).
Livingstone, W. O. (slp.).
Livingstone, William (st. s.).
Lloyd, O. S. (ga. s.).
Lloyd, Anna (sch.).
Lloyd, Hattie (ga. s.).
Lloyd, Hattie (st. s.).
Lloyd, William (ga. s.).
Loa, Mauna (st. s.).
Loa II, Mauna (gay.).
Lock, Geo. T. (sc. b.).
Lockerman, W. J. (ga. s.).
Lockwood, H. S. (st. s.).
Lockwood, Edna E. (sch.).
Lockwood, James Y. (st. w.).
Lodge, Deer (st. s.).
Loesch, Charles (st. s.).
Loft, George W. (el. s.).
Logan, Martha (ga. s.).
Logan, Jennie G. (ga. s.).
Logue, Howard H. (barge).
Louis, Annie (ga. s.).
Loma, Point (ga. s.).
London, New (st. s.).
Long, H. W. (st. s.).
Long, S. F. (ga. s.).
Long, Anna (ga. s.).
Long, Geo. S. (scow).
Loockerman, C. A. (ga. s.).
Loof, Miss (ga. s.).
Loomis, Edward E. (st. s.).
Loop, F. S. (st. s.).
Loop No. 1, J. D. (barge).
Lopez, Josephine (sch.).
Lopez, jr., Laz (sch.).
Loraine, Margaretto (ga. s.).
Lord, Mary M. (ga. s.).
Lore, Amanda B. (sch.).
Lore, Edna M. (ga. s.).
Lore, Emma C. (sch.).
Lore, Mabel E. (sch.).
Lore, Richard D. (ga. s.).
Lore, Robert T. (sch.).
Lore, William C. (ga. s.).
Loring, Hattie (ga. s.).
Loring, Herbert (sch.).
Lorraine, Phyllis (ga. w.).
Lota, Juaja (ga. s.).
Lotus, New (st. w.).
Lou, May (ga. y.).
Louise, Anna (ga. s.).
Louise, Annie (ga. s.).
Louise, Bessie (ga. s.).
Louise, Eleanor (ga. s.).
Louise, Elsie (ga. s.).
Louise, Emma (ga. s.).
Louise, Ethel (ga. s.).
Louise, Florence (slp.).
Louise, Helen (ga. s.).
Louise, Helen (ga. y.).
Louise, Lena (slp.).
Louise, Teddy (ga. s.).
Lovatt, Frederick J. (sch.).
Lovejoy, H. B. (st. s.).

Lovett, Joshua (st. s.).
Lowe, Asa M. (sch.).
Lowe, John M. (barge).
Lowell, Ernest (ga. s.).
Lowery, H. C. (ga. s.).
Lowery, W. J. (ga. s.).
Lowery, Fanny (sch.).
Lowis, Myrtle (sch.).
Lowis, Frank L. (sch.).
Lowndes, J. Howard (st. s.).
Lox IV, Kee (ga. y.).
Lubey, John J. (scow).
Lucas, Captain A. F. (st. s.).
Lucas, Erna M. (ga. s.).
Luce, B. D (ga. s.).
Luce, Erwin J. (sch.).
Lucido, E. S. (ga. s.).
Lucile, Mary (ga. s.).
Luck, Lady (ga. s.).
Luckenbach, F. J. (st. s.).
Luckenbach, J. L. (st. s.).
Luckenbach, K. I. (st. s.).
Luckenbach, Dorothy (st. s.).
Luckenbach, Edward (st. s.).
Luckenbach, Florence (st. s.).
Luckenbach, Harry (st. s.).
Luckenbach, Horace (st. s.).
Luckenbach, Katrina (st. s.).
Luckenbach, Jacob (st. s.).
Luckenbach, Julia (st. s.).
Luckenbach, Lena (st. s.).
Luckenbach, Lewis (st. s.)
Luckenbach, Lillian (st. s.).
Luckenbach, Mary (st. s.).
Luckenbach, Paul (st. s.).
Luckenbach, Robert (st s.).
Luckenbach, Andrea F. (st. s.).
Luckenbach, Edgar F. (st. s.).
Luckenbach, Walter A. (st. s.).
Luckes No. 2, R. H. (scow).
Lucus, Natalie (slp.).
Ludington, Luzerne (st. s.).
Ludlow, General (scow).
Ludlow, Henry (ga. s.).
Lue, Annie (ga. w.).
Luebke, A. W. (st. s.).
Lundy, R. C. (ga. s.).
Lundy, Frederick (ga. s.).
Luntz, John (st. s.).
Lupton, M. (ga. s.).
Lute, Ruth B. (st. s.).
Lutz, T. C. (st. s.).
Lyerly, Captain (st. w.).
Lyerly, Capt. (ga. w.).
Lyle, Rowena (ga. p.).
Lynch, Frank (ga. s.).
Lynch, Thomas (st. s.).
Lynch, John A. (st. s.).
Lynch, Jos. B. (barge).
Lynde, Charles W. (ga. s.).
Lynne, East (sch.).
Lyons, J. Harry (ga. s.).
Lyons, John M. (cnl. b.).
Lytie, Harry G. (st. s.).

Mab, Queen (st. s.).
Mab, Queen (sc. y.).
Mabel, Hildur (ga. s.).
Mac, Merry (ga. y.).
Macalester, Charles (st. p.)
Macbeth, A. D. (st. s.)
MacDonald, J. Gordon (barge).
MacDonald, J. R. (barge).
MacDonald, Margaret (ga. s.).
MacDonald, R. W. (sc. b.).
Macdowell, Charles H. (sch.).
Mace, A. V. (ga. s.).
Mace, E. T. (sch.).
MacGill, A. D. (st. s.).
Machen, L. W. (ga. s.).
Mack, Amy R. (barge).
Mack, Daniel W. (st. s.).
Mackall, Katherine (bkn.).
Mackey, George F. (cnl. b.).
Mackey, Grace S. (slp.).
Mackie, W. S. (sch.).
Mackie, Annie (sch.).
Macomber, B. F. (st. s.).
Mactier, A. D. (st. s.).
Madden, Frank H. (ga. s.)
Madeleine, M. (ga. s.).
Madison, President (st. s.).
Madre, Anna (ga. s.).
Mae, Ada (slp.).
Mae, Anna (barge).
Mae, Annie (ga. s.).
Mae, Ella (ga. s.).
Mae, Emily (ga. s.).
Mae, Ida (ga. s.).
Mae, Lola (ga. s.).
Mae, Natalie (ga. s.).
Mae, Phebe, (ga. s.).
Mae, Una (ga. s.).
Mae, Zita (ga. s.).
Mago, B. A. (st. s.).
Mago, Philip (st. s.).
Maguire, Maggie E. (sch.).
Maguire, Wm. H. (sch.).
Magnus, Jos. A. (ga. y.).
Maher, May A. (cnl. b.).
Maher, Michael J. (barge).
Mahony, Mary (ga. s.).
Mahony, Rosalie (st. s.).
Mahony, Rose (sch.).
Maid, Island (st. w.).
Maid, Milk (ga. s.).
Maid, Niagara (ga. s.).
Maie, Bertha (ga. s.).
Maine, Libby (ga. s.).
Major, The (ga. y.).
Major, Guy G. (st. s.).
Malboro, Rose of (ga. s.).
Malden, City of (barge).
Maley, Geo. W. (ga. s.).
Mallena, Annie (sch.).
Mallison, C. H. (ga. s.).
Mallory, Henry R. (st s.).
Malone, E. B. (st. s.).
Malone, James B. (barge).
Maloney, Rose (ga. w.).
Maloy, James L. (sc. b.).
Mambi, Cayo (st. s.).
Manana, Pasado (ga. y.).
Mance, A. and W. (ga. s.).
Manifold, Iva (sch.).
Mann, Isaac T. (st. s.)
Manning, J. H. (barge).
Manning, J. P. (st. s.).
Manor, Lordship (st. s.).
Manor, Penn (st. s.).
Mansfield, Emily (st. s.).
Manta, John R. (sch.).
Manta, Philip P. (ga. s.).
Mantell, J. J. (st. s.).
Manuel, John S. (st. s.).
Manville, John J. (cnl. b.).
Marcellous, John (ga. s.).
Marchal, C. L. (st. s.).
Marchant, Florence E. (ga. s.).
Marcy, Edith (sch.).
Mardel, Don (ga. y.).
Margaret, Mary (ga. s.).
Margarette, Emily (ga. s.).
Maria, Dolly (sch.).
Maria, Ellen (ga. s.).
Maria, Josephine (ga. s.).
Maria, Sarah (sch.).
Marian, Lady (sch.).
Marie, C. L. (slp.).
Marie, Adele (ga. s.).
Marie II, Anna (ga. s.).
Marie, Annie (ga. s.).
Marie, Emily (st. s.).
Marie, Florence (ga. s.).
Marie, Frances (ga. s.).
Marie, Gladys (sch.).
Marie, Helen (ga. s.).
Marie, Rose (barge).
Marie, Ruby (st. s.).
Marina, Casa (ga. s.).
Mariner, Steel (st. s.).
Marion, Alice (ga. s.).
Marion, Ethel (ga. s.).
Marion, Helen (ga. s.).
Maris, Stella (ga. s.).
Markham, Gov. (st. s.).
Markle, W. R. (barge).
Marks, M. M. (ga. s.).
Marle, Alber (ga. s.).
Marmet, Otto (st. w.)
Marmet, Sallie (st. w.).
Marmouey, Patrick (cnl. b.).
Marquan, Henry (st. p.).
Marran, Martin J. (st. s.).
Marrero, L. H. (st. s.).
Marsicano, Marina (ga. s.).
Marsh, J. D. (ga. s.).
Marsh, W. E. (ga. s.).
Marshal, Grand (ga. s.).
Marshall, A. C. (slp.).
Marshall, G. B. (ga. s.).
Marshall, J. H. (ga. s.).
Marshall, J. M. (ga. s.).
Marshall, R. W. (ga. s.).
Marshall, Governor (ga. s.).
Marshall, Ira (ga. s.).
Marshall, Angie L. (ga. s.).
Marshall, Chester T. (ga. s.).
Marshall, Ellen T. (ga. s.).
Marshall, Eva M. (cnl. b.).
Marshall, Geo. R. (ga. s.).
Marshall, Louise B. (ga. s.).
Marshall, Manley D. (cnl. b.).
Marshall, Mary A. (ga. s.).
Marston, W. H. (sch.).
Martin, M. W. (barge).
Martin, Billy (sch.).
Martin, John (sch.).
Martin, Lady (ga. p.).
Martin, Michael (ga. s.).
Martin, Mike (scow).
Martin, Paul (ga. s.).
Martin, Ruth (sch.).
Martin, Wm. (sch.).
Martin, Winifred (ga. s.).
Martin, Anna B. (cnl. b.).
Martin, Edward L. (sch.).
Martin, Eva M. (ga. s.).
Martin, Henry B. (cnl. b.).
Martin, Jas. T. (st. s.).
Martin, Ruth M. (ga. s.).
Martin, Smith K. (sch.).
Martin, Thomas S. (sch.).
Martindale, Thomas (ga. s.).
Martinez, City of (st. w.).
Martino, John L. (sch.).
Marts, E. W. (st. s.).
Maru, Heeia (ga. s.).
Marvel, Levin J. (sch.).
Marvin, F. H. (ga. s.).
Marvin, Minnie (ga. s.).
Mary, Boobia (st. s.).
Mary, Margaret (ga. y.).
Mary, Rose (ga. s.).
Maryland, State of (st. s.).
Mason, M. A. (ga. s.).
Mason, W. G. (st. s.).
Mason, W. S. (st. p.).
Mason, Thos. (barge).
Mason, Charles B. (ga. s.).
Mason, Jos. B. (st. s.).
Mason, Rollin E. (st. s.).
Master, Harbor (st. s.).
Mather, Samuel (st. s.).
Mathes, Hamilton A. (st. s.).
Mathews, W. J. (sch.).
Mathews, General (st. s.).
Mathieson, M. (barge).
Matsen, Jessie (ga. s.).
Matson, Ella (st. p.).
Matthews, Daisy (st. s.).
Matthews, James H. (cnl. b.).
Mattich, W. F. (st. s.).
Mattison, C. A. (st. s.).
Matton, R. E. (st. s.).
Matton, Edna M. (cnl. b.).
Matton, John E. (cnl. b.).
Maud, Beulah (ga. s.).
Maud, Lady (ga. y.).
Maud, Vera (ga. s.).
Maurer, Henry (st. s.).
Mawr, Bryn (sc. b.).
Maxson, W. E. (barge).
Maxwell, E. G. (st. s.).
Maxwell, Noble (st. s.).
May, H. C. (ga. w.).
May, Ada (slp.).
May, Ada (ga. s.).
May, Ada (ga. s.).
May, Addie (ga. s.).
May, Admiral (ga. s.).
May, Alice (st. w.).
May, Alice (ga. s.).
May, Alice (ga. s.).
May, Alma (ga. s.).
May, Anna (ga. s.).
May, Annie (sch.).
May, Annie (ga. s.).
May, Bertha (sch.).
May, Bessie (ga. s.).
May, Betty (sch.).
May, Birdie (sch.).
May, Carrie (sch.).
May, Celesta (ga. y.).
May, Clara (ga. s.).
May, Dola (ga. s.).
May, Dorothy (barge).
May, Edith (barge).
May, Edith (ga. s.).
May, Edna (sch.).
May, Edward (bkn.).
May, Eleanor (ga. s.).
May, Elinor (ga. s.).
May, Ellen (ga. s.).
May, Elsie (slp.).
May, Elsie (ga. s.).
May, Emily (ga. s.).
May, Emma (slp.).
May, Emma (ga. s.).
May, Ethel (ga. y.).
May, Ethel (ga. s.).
May, Ethel (ga. s.).
May, Etta (ga. s.).
May, Etta (st. s.).
May, Eva (ga. s.).
May, Eva (st. s.).
May, Fannie (ga. s.).
May, Flossie (ga. s.).
May, Geneva (slp.).
May, Gracie (sch.).
May, Hazel (ga. s.).
May, Helen (ga. s.).
May, Ida (ga. s.).
May, Ida (ga. y.).
May, Ida (slp.).
May, Ida (sch.).
May, Ida (st. s.).
May, Ida (st. w.)
May, Jessie (ga. s.).
May, Jessie (ga. s.).
May, Julia (ga. s.).
May, Katherine (sch.)
May, Katie (sch.).
May, Lady (ga. y.).
May, Lady (ga. s.).
May, Laura (ga. s.).
May, Lelia (barge).
May, Lena (slp.).
May, Lena (ga. s.).
May, Leola (ga. s.).
May, Lessie (ga. s.).
May, Lilly (slp.).
May, Lizzie (ga. s.).
May, Lottie (ga. s.).
May, Lucy (sch.).
May, Lura (ga. s.).
May, Maggie (ga. s.).
May, Maggie (st. w.).
May, Martha (ga. s.).
May, Mattie (ga. s.).
May, Mildred (sch.).
May, Minnie (ga. s.).
May, Myrtie (ga. s.).
May, Minnie (ga. s.).
May, Nettie (ga. s.).
May, Patty (ga. s.).
May, Reba (ga. s.).
May, Reta (ga. s.).
May, Ruby (ga. s.).
May, Susan (slp.).
May, Virginia (ga. w.).
May, John F. (st. s.).
Mayer, Oscar F. (st. s.).
Mayers, Joseph F. (barge).
Mayhew, Fred C. (ga. s.).
Maynard, Mary G. (sch.).
Mayne, Marion (sch.).
Mayne, Virginia D. (slp.).
Maytham, Thomas (st. s.).
Mazzini, Jos (ga. s.).

McAdow, P. W. (ga. s.).
McAllister (st. s.).
McAllister, D. F. (st. s.).
McAllister, J. P. (st. s.).
McAllister, Daniel (st. s.).
McAllister, Robert (st. s.).
McAllister, James S. (barge).
McAllister, John E. (st. s.).
McAllister, Lucy K. (barge).
McAllister, Mary H. (barge).
McAndrew, Mary (barge.).
McAndrew, Thomas (barge).
McAndrew, Jane E. (cnl. b.).
McAteer, John (ga. s.).
McAvoy, Frank and Helen (st. s.).
McCaffrey, J. (sch.).
McCaffrey, G. P. (barge).
McCaffrey, M. J. (barge).
McCaffrey, Charles A. (st. s.).
McCaffrey, Charles A. (barge).
McCaffrey, George F. (st. s.).
McCallum, Gen'l (st. s.).
McCann, Freddie (barge).
McCann, Junior (barge).
McCarren, Daniel (st. s.).
McCarthy, Jerry (st. s.).
McCarthy, John (barge).
McCauley, Wm. F. (st. s.).
McCauliey, E. V. (st. s.).
McClain, J. C. (ga. w.).
McClain, Rebecca T. (barge).
McClean, Carrie E. (ga. s.).
McClearn, Joseph (cnl. b.).
McClellan, Gen'l (st. s.).
McClellan, George B. (st. s.).
McClintock, Robert (sch).
McClunn, Jack (st. s.).
McColl, Helen (ga. s.).
McConnell, Mary (ga. s.).
McCord, Henry D. (st. s.).
McCormack, E. J. (st. s.).
McCormack, James (scow).
McCormick, Charles R. (st. s.).
McCormick, Hamlin F. (st. s.).
McCullough, Margaret (barge).
McCourt, W. J. (cnl. b.).
McCourt, Edith (barge).
McCoy, Dan (scow).
McCracken, John (st. s.).
McCready, George S. (sch.).
McCue, Anthony (barge).
McCulloch, W. B. (st. s.).
McDonagh, M. P. (ga. s.).
McDonald, D. (ga. s.).
McDonald, G. (st. s.).
McDonald, J. J. (barge).
McDonald, Andrew (sc. b.).
McDonald, Joe (ga. w.).
McDonald, John (barge).
McDonald, John A. (barge).
McDonald, Wallace A. (sch.).
McDonald, Wm. V. (ga. s.).
McDonald, Francis J. (sch.).
McDonald Engine 44, Augus J. (st. s.).
McDonough, James (st. s.).
McDougall, Alexander (st. s.).
McElroy, Daniel (st. s.).
McFarlane, A. (barge).
McGaughty, J. S. (sc. b.).
McGean, W. H. (st. s.).
McGee, James (st. s.).
McGee, W. H. (ga. s.).
McGill, Edward T. (cnl. b.).
McGinnis, Harry (ga. s.).
McGonagle, William A. (st. s.).
McGovern, Helen (ga. s.).
McGrath, J. J. (ga. s.).
McGregor, Clara (cnl. b.).
McGuire, Elizabeth (barge).
McGuire, James F. (barge).
McGuirl, May (st. s.).
McGuirl, Patrick (st. s.).
McGuirl, Elizabeth T. (st. s.).
McGuirl, James P. (st. s.).
McGuirl, Robert J. (st. s.).
McIlvaine, Helen (barge).
McIlvane, Irma (barge).
McIntosh, H. P. (st. s.).
McIntosh, W. A. (ga. s.).
McKay, Donald (st. s.).
McKee, jr., C. H. (cnl. b.).
McKee, J. S. (ga. p.).
McKeever, jr., Edward J. (st. s.).
McKeever, jr., Stephen W. (st. s.).
McKelvy, F. G. (barge).
McKelvy, David (st. s.).
McKenna, Edward (barge).
McKenna, Jas. A. (st. s.).
McKenna, Jas. F. (ga. s.).
McKenna, Mary P. (st. s.).
McKenney, William A. (st. s.).
McKenzie, Marguerite (ga. s.).
McKeychey, John M. (st. s.).
McKinloy, Major (st. s.).
McKinley, President (st. s.).
McKinley, William (slp.).
McKinney, Price (st. s.).
McKnight, Edna M. (sch.).
McLain, Martha E. (ga. s.).
McLean, John H. (st. s.).
McLeod, C. (ga. s.).
McLoon, Adelle (ga. s.).
McLoon, Louise (ga. s.).
McLoon, Marion (ga. s.).
McLoon, Pauline (ga. s.).
McLouth, Peirce (st. s.).
McLuke, Luke (st. w.).
McMain, Eleanor (ga. s.).
McMillen, Charles R. (cnl. b.).
McMullen M. (barge).
McMullen, O. (ga. s.).
McMullen, Arthur (cnl. b.).
McMullen, Thos. (cnl. b.).
McNall, Esther (cnl. b.).
McNally, Celestine (barge).
McNally, Clare (barge).
McNally, Mildred (barge).
McNally, Mildred (st. s.).
McNally, Rita (barge).
McNally, Thomas (barge).
McNally, Vincent (st. s.).
McNally, Vincent (barge).
McNally, Agnes A. (barge).
McNally, Charles E. (barge).
McNally, Francis G. (barge).
McNally, Hannah (barge).
McNally, James J. (st. s.).
McNally, jr., James J. (barge).
McNally, John H. (barge).
McNally, Mary C. (st. s.).
McNally, Mary C. (barge).
McNally, Raymond T. (barge).
McNally, Thomas J. (cnl. b.).
McNaughton, James (st. s.).
McNeal, G. H. (st. s.).
McNeal, Thomas C. (ga. s.).
McNeale, Donald M. (ga. s.).
McNeill, jr., Archibald (barge).
McNeill, Charles (st. s.).
McNeill, Rose (st. s.).
McQueen, Gertrude S. (barge).
McQuesten, Josephine A. (sch.).
McVea, Charles (st. s.).
McWilliams, Chal. (st. s.).
McWilliams, Clara (st. s.).
McWilliams, Daisy (st. s.).
McWilliams, James (st. s.).
McWilliams, Sarah (barge).
McWilliams, Owen J. (st. s.).
Mead, E. F. (ga. s.).
Mead, Edwin H. (st. s.).
Mead, Walter F. (st. s.).
Meaney, Clifford (barge).
Mears, Carrie (slp.).
Mears, Edith M. (st. s.).
Mears, Madelene F. (ga. s.).
Medill, Joseph (st. s.).
Meek, J. H. (ga. s.).
Meekins, D. R. (ga. s.).
Meekins, George H. (sch.).
Meerwald, Martha (ga. s.).
Mehrer, John E. (ga. s.).
Mehrhof, Philip (sch.).
Meigs, General (st. s.).
Meister, C. A. (ga. s.).
Melba, Gladys (slp.).
Melbourne, Esther (sch.).
Meldrum, H. A. (st. s.).
Mellen, G. K. (barge).
Mengel, Lieut. Sam (sch.).
Mercereau, W. L. (st. s.).
Merchant, American (st. s.).
Meredith, R. A. (slp.).
Merrell, A. F. (st. s.).
Merrill, Mariana (ga. w.).
Merrill, Nina R. (ga. w.).
Merritt, I. J. (st. s.).
Merry, Arthur H. (barge).
Meseck, Carrie T. (st. s.).
Meseck, Joseph (st. s.).
Meseck, Edward P. (st. s.).
Meseck, Margaret L. (st. s.).
Meseck, Mary E. (st. s.).
Meseck, Thos. A. (st. s.).
Meseck, Walter L. (st. s.).
Meseck, William F. (st. s.).
Meseck, Wm. F. (st. s.).
Meservey, Irene E. (sch.).
Mesick, Belle F. (barge).
Messick, W. L. (st. s.).
Mestier, Josephine (sch.).
Meta, Nellie (ga. s.).
Metzgar, Peter (ga. s.).
Mexico, Gulf of (st. s.).
Meyer, sr., F. J. (st. s.).
Meyer, W. H. (st. s.).
Meyer, Albert (sch.).
Meyer, Aubrey E. (cnl. b.).
Meyer, David C. (st. s.).
Meyer, Ernest H. (st. s.).
Meyer, John C. (bkn.).
Meyer, John E. (st. s.).
Michael, Wm. H. (sch.).
Michigan, Third (st. s.).
Middleton, Lydia (sch.).
Mildred, Mary (ga. s.).
Mildred, Ruth (ga. s.).
Miles, B. P. (sch.).
Miles, R. L. (slp.).
Miles, Louise (ga. s.).
Miles, G. Frank (ga. s.).
Millard, E. M. (st. s.).
Millard, Howard C. (barge).
Millard, Thomas C. (st. s.).
Miller, W. B. (ga. s.).
Miller, W. S. (st. s.).
Miller, C. D. S. (barge).
Miller, Dusty (ga. y.).
Miller, John (st. s.).
Miller, jr., Theodore (barge).
Miller, Vests (ga. s.).
Miller, Charles J. (st. w.).
Miller, Eliza A. (ga. s.).
Miller, Elizabeth M. (barge).
Miller, Helen A. (cnl. b.).
Miller, Jonnie (barge).
Miller, Julius (st. s.).
Miller, Leonard B. (st. s.).
Miller, Rosecoe S. (ga. s.).
Miller, William B. (st. s.).
Millett, Gladys (ga. s.).
Mills, D. O. (st. s.).
Mills, N. B. (scow).
Mills, W. W. (st. s.).
Mills, Addie (sch.).
Mills, Annie (sch.).
Mills, Aroma (st. s.).
Mills, Clark (st. s.).
Mills, Edward (ga. s.).
Mills, Leland (ga. s.).
Mills, Zopher (st. s.).
Mills, Alden A. (st. s.).
Mills, Henry P. (st. s.).
Mills, John L. (ga. s.).
Mills, Lena S. (slp.).
Mills, Maud V. (slp.).
Mills, A. Ernest (sch.).
Milner, H. C. (ga. w.).
Minch, B. H. (ga. s.).
Minch, Philip (st. s.).
Minch, Anna C. (st. s.).
Mine, Mate O. (ga. y.).
Miner, J. L. (st. s.).
Miner, Franc (sch.).
Miner, Phebe (cnl. b.).
Minerva, Mary (ga. s.).
Minnock, Thomas (ga. s.).
Minor, G. A. (st. s.).
Minor, G. H. (st. s.).
Minsinger, C. (st. w.).
Mist, Maid of the (ga. s.).
Mist, The (ga. s.).
Mister, Amy (slp.).
Mister, Mamie (slp.).
Mister, Fulton T. (slp.).
Mitchel, John Purroy (st. s.).
Mitchell, J. K. (sch.).
Mitchell, W. C. (st. p.).
Mitchell, Hazel (barge).
Mitchell, Maggie (ga. s.).
Mitchell, Minnie (ga. s.).
Mitchell, Pentecost (st. s.).
Mitchell, Samuel (st. s.).
Mitchell, Annie B. (sch.).
Mitchell, Nettie K. (ga. s.).
Mixit, Miss (ga. y.).
Moffett, J. A. (st. s.).
Moger, Minnie L. (ga. s.).
Molles, Annie (st. s.).
Mo, Ill (ga. w.).
Mold, Wheeling (st. s.).
Moll, Clifford F. (st. s.).
Moller, Maud (ga. s.).
Monk, Loretta (barge).
Monk, Thomas (barge).
Monk, John T. (barge).
Monk, Mary A. (cnl. b.).
Monroe, James (ga. s.).
Monroe, President (st. s.).
Montana, Wheatland (st. s.).
Moody, W. J. (st. s.).
Moody, William H. (st. s.).
Mooney, James J. (cnl. b.)
Moonlight, Edwards (barge).
Moore, C. H. (st. s.).
Moore, E. E. (ga. s.).
Moore, J. P. (ga. s.).
Moore, J. T. (ga. s.).
Moore, S. E. (ga. s.).
Moore, W. E. (ga. s.).
Moore, W. K. (barge).
Moore, W. O. (ga. s.).
Moore, Alice (sch.).
Moore, Annie (ga. s.).
Moore, Billy (ga. s.).
Moore, Carrie (sch.).
Moore, Colonel (barge).
Moore, Dinty (sc. b.).
Moore, Geneva (ga. s.).
Moore, Ruby (ga. s.).
Moore, Cora E. (sch.).
Moore, Hazel D. (ga. s.).
Moore, Howard C. (st. s.).
Moore, Ida E. (sch.).
Moore, Jennie F. (ga. s.).
Moore, Mary E. (st. s.).
Moore, Thomas W. (sch.).
Moore, J. Hampton (st. s.).
Moore, John R. P. (sch.).
Moore, Margaret and F. (sch.).
Moran, R. J. (st. s.).
Moran, Agnes A. (st. s.).
Moran, Alice M. (st. s.).
Moran, Claire A. (st. s.).
Moran, Edmond J. (st. s.).
Moran, Eugene F. (st. s.).
Moran, Eugenia M. (ga. s.).
Moran, Helen B. (st. s.).
Moran, Julia C. (st. s.).
Moran, Joseph H. (st. s.).
Moran, Margaret A. (st. s.).
Moran, Marion (st. s.).
Moran, Susan A. (st. s.).
Moran No. 1, D. J. (scow.).
Moravian, The (ga. s.).
Moreau, Joseph H. (cnl. b.).
Morehead, Catherine (ga. y.).
Morehead, John M. (ga. s.).
Morehead, Mary G. (ga. s.).
Moren, James (st. w.).
Morey, Maude M. (sch.).
Morey, Frank A. (sch.).

Morgan, H. S. (ga. s.).
Morgan, jr., J. P. (st. s.).
Morgan, Elisha (ga. s.).
Morgan, James (ga. s.).
Morgan, Charles W. (bk.).
Morgan, J. Pierpont (st. s.).
Marovich, Mato (ga. s.).
Morrell, Danile J. (st. s.).
Morrill, Calista D. (ga. s.).
Morris, Mount (st. s.).
Morris, Melvin (ga. s.).
Morris, Stella (sch.).
Morrison, John Chester (st. s.)
Morrissey, Mary T. (barge).
Morrow, Joe S. (st. s.).
Morse, E. P. (st. s.).
Morse, H. F. (st. s.).
Morse, J. T. (st. p.).
Morse, Beatrice (st. s.).
Morse, Eileen (st. s.).
Morse, Fairbanks (ga. s.).
Morse, Clemence C. (st. s.).
Morse, Jay C. (st. s.).
Morse, Llewellyn J. (shp.).
Morse, Maude B. (ga. s.).
Morse, Samuel F. B. (st. s.).
Morse, Wilbur A. (ga. s.).
Morse, William A. (ga. s.).
Morton, Bertha L. (ga. s.).
Moser, Dr. Geo. J. (st. s.).
Mosquita, Mary P. (ga. s.).
Mosso, Eva M. (cnl. b.).
Moth, Moon (st. y.).
Mott, Geo. H. (ga. s.).
Mould, H. D. (st. s.).
Moulton, Rebecca J. (sch.).
Muggah, J. P. (ga. w.).
Muir, W. L. (ga. s.).
Muir, Buel (ga. s.).
Muir, Edith (ga. s.).
Muir, Edith (sch.).
Muir, Flossy M. (ga. s.).
Muir, William T. (ga. s.).
Muiry, Thomas M. (st. s.).
Mulford, D. P. (ga. s.).
Mulford, Ephraim (sch.).
Mulford, Hannah (ga. s.).
Mulford, Olive (ga. s.).
Mulford, Albert G. (sch.).
Mulford, jr., Joseph L. (sc. b.).
Mulford, Sarah M. (ga. s.).
Mullen, Edward (cnl. b.).
Mullen, John (cnl. b.).
Mullen, John (st. s.).
Mullen, Martin (st. s.).
Mullin, T. H. (barge).
Mullins, Mary R. (ga. s.).
Mulqueen, D. J. (barge).
Mulqueen, jr., D. J. (barge).
Mulqueen, Thos. Edison (barge).
Mulvey, James (ga. s.).
Munroe, J. A. (st. p.).
Munroe, Frank (ga. s.).
Munroe, James (sch.).
Munson, H. D. (st. w.).
Munson, Walter D. (st. s).
Murley, Martha E. (ga. s.).
Murphy, F. P. (sc. b.).
Murphy, Anna (barge).
Murphy, Annie (cnl. b.).
Murphy, Felix (barge).
Murphy, Nicholas (barge).
Murphy, Fred A. (barge).
Murphy, James A. (scow.).
Murphy, Marion B. (barge).
Murphy, Simon J. (st. s.).
Murphy, Thomas F. (barge).
Murphy, Walter C. (st. s.).
Murphy, Lieut. W. L. (st. s.).
Murray, B. A. (barge).
Murray, Admiral (barge).
Murray, Billy (st. s.).
Murray, Catherine (barge).
Murray, Dudley (barge).
Murray, Edna (barge).
Murray, Elizabeth (barge).
Murray, Eretha (slp.).
Murray, General (barge).
Murray, Joseph (sch.).
Murray, Katie (barge).
Murray, Lieut. (barge).
Murray, Major (barge).
Murray, Margaret (barge).
Murray, Marion (cnl. b.).
Murray, Agnes R. (barge).
Murray, Alfred J. (st. s.).
Murray, Anna E. (cnl. b.).
Murray, Emma L. (barge).
Murray, George G. (barge).
Murray, Helen F. (cnl. b.).
Murray, James A. (barge).
Murray, James J. (ga. s.).
Murray, John H. (cnl. b.).
Murray, Mame A. (barge).
Murray, Mary K. (barge).
Murray, Matie E. (barge).
Murray, Maud B. (sch.).
Murray, Minnie C. (cnl. b.).
Murray, Nellie (barge).
Murray, Oscar (st. s.).
Murray, William B. (st. s.).
Murrow, J. S. (ga. s.).
Myers, Fanny (sch.).
Myers, Frank W. (barge).
Myers, John R. (cnl. b.).
Myers, John S. (sch.).
Myers, Maggie S. (ga. s.).
Mylott, George L. (scow.).
Myrtle, Ella (ga. s.).

Naples, City of (ga. s.).
Narup, Louise (ga. s.).
Nasmyth, James (sc. b.).
Nauvoo, City of (st. w.).
Navagh, John (st. s.).
Navigator, Steel (st. s.).
Naylor, A. D. (barge).
Neal, L. G. (st. w.).
Neal, Anna W. (ga. s.).
Neal, A. Victor (sch.).
Nealer, Mary E. (cnl. b.).
Neare, Cal. J. (st. w.).
Nebraska, Capital of (st. s.)
Neck, Hough's (st. s.).
Necklace, Pearl (ga. y.).
Needham, Mary R. (cnl. b.).
Neff, Sidney O. (st. s.).
Negus, Hattie L. (ga. s.).
Neilson, James B. (st. s.).
Nell, Elsie (st. s.).
Nelles, George T. (st. s.).
Nelson, Arlyn (ga. s.).
Nelson, Charles (sch.).
Nelson, Evelyn (ga. s.).
Nelson, Mabel (ga. s.).
Nelson, Metha (sch.).
Nessen, N. J. (st. s.).
Nettleton, A. E. (st. s.).
Nettleton, Jane (st. s.).
Neville, James (scow).
Neville, James M. (cnl. b.).
Newark Bay, U. S. E. F. C. (st. s.).
New Bern, City of (st. s.).
Newburgh, City of (st. p.).
Newcomb, A. B. (ga. s.).
Newcomb, Geneva (sch.).
Newcomb, Anna M. (ga. s.).
Newcomb, Rebecca M. (ga. s.).
Newcomb, Robert C. (cnl. b.).
Newcomb, Ida (ga. s.).
Newell, Hannah E. (barge).
New Era, The (st. w.).
Newhouse, Oscar (ga. s.).
Newkirk, H. H. (st. s.).
Newman, T. F. (barge).
Newman, Henry B. (barge).
New Orleans, City of (ga. s.).
Newsom, James E. (sch.).
Newton, General (st. s.).
Newton, Alice M. (ga. s.).
New York, State of (st. s.).
New Yorker, The (st. s.).
Nichols, F. T. (ga. w.).
Nichols, Carrie (st. s.).
Nichols, Anthony D. (sch.).
Nichols, Esther K. (st. s.).
Nichols, Harry (st. s.).
Nichols, John (st. s.).
Nicholson, A. M. (sch.).
Nicholson, Admiral (st. s.).
Nichos, H. S. (st. s.).
Nickelson, H. C. (sch.).
Nickerson, Angelia B. (st. s.).
Nickerson, Sadie A. (ga. s.).
Nido, El. (ga. s.).
Nl, Eldora (ga. s.).
Nielson, E. (ga. s.).
Niente, Far (ga. s.).
Nieukirk, James P. (ga. s.).
Nisbet, D. A. (st. w.).
Niven, Alan T. (ga. s.).
Nixon, Annie M. (ga. s.).
Nixon, James H. (ga. s.).
Noble, Robert H. (st. w.).
Nooney, Robert B. (ga. s.).
Norfolk, City of (st. s.).
Norman, Stanley (slp.).
Norman, Wm. (st. w.).
Norman, Chas. R. (st. s.).
Norris, Alice B. (sc. b.).
Norris, John B. (sch.).
Norris, Helen Louise (ga. s.).
North, Lovenia (sch.).
North, Minnie M. (barge).
North, Nodie (slp.).
Northam, Florence (sch.).
Northam, Emily F. (sch.).
Northrop, Sarah E. (cnl. b.).
Norton, David Z. (st. s.).
Nottingham, Wm. (sch.).
Nottingham, William (st. s.).
Nowlin, Anita (barge).
Noyes, Jessie G. (sch.).
Noyes, Sally Persis (sch.).
Noyes, Walter D. (st. s.).
Nugent, Kathryn E. (st. w.).
Nunan, Angeline C. (ga. s.).
Nunan, Sadie M. (ga. s.).
Nunan, Elizabeth W. (ga. s.).
Nunan, Richard J. (ga. s.).
Nutter, Melvin D. (ga. s.).
Nye, Bill (sch.).

Oades, John (barge).
Oak, Blue (barge).
Oaks, Fair (st. s.).
O'Boyle, Anna (barge).
O'Boyle, Rose (barge).
O'Boyle, Anthony (st. s.).
O'Boyle, Edward (barge).
O'Boyle, Loretto (barge).
O'Boyle, Neal (barge).
O'Boyle, Nellie (barge).
O'Boyle, Terence (barge).
O'Boyle, Theresa (barge).
O'Boyle, James A. (barge).
O'Boyle, Jerry E. (barge).
O'Boyle, Joseph F. (barge).
O'Brien, Burton (ga. s.).
O'Brien, Henry (st. s.).
O'Brien, Hugh (st. s.).
O'Brien, Thomas (barge).
O'Brien, Andrew J. (barge).
O'Brien, Joseph J. (st. s.).
O'Brien, Katie M. (barge).
O'Brien, Thos. F. (st. s.).
O'Brien, J. Ed (ga. s.).
Ocala, City of (ga. s.).
Ockers, Adelia (ga. s.).
Ockers, Jacob (ga. s.).
Ockers, Jennie (ga. s.).
Ockers, Lue (ga. s.).
O'Connor, Anna (barge).
O'Connor, Augustine (barge).
O'Connor, Charles L. (st. s.).
O'Connor, Charles R. (barge).
O'Connor, Mary A. (cnl. b.).
O'Day, Daniel (cnl. b.).
O'Day, James E. (cnl. b.).
Odell, Benjamin B. (st. s.).
Odell, Bernice A. (ga. s.).
O'Donnell, H. F. (barge).
O'Donnell, M. J. (barge).
O'Donnell, N. A. (barge).
O'Donnell, Hugh (ga.s.).
O'Donnell, James (barge).
O'Donnell, Joseph (barge).
O'Donnell, Hugh (barge).
O'Donnell, Anna F. (barge).
O'Donohur, Joseph J. (st. p.).
Ogden, Jeremiah N. (ga. s.).
Oglesbay, E. W. (st. s.).
O'Hara, Mary E. (ga. s.).
O'Lantern, Jack (st. s.).
O'Leary, J. (barge).
Olcott, W. J. (st. s.).
Olcott, William J. (st. s.).
Oles, J. G. (ga. w.).
Olga, Anna (ga. s.).
Oliver, William (sch.).
Oliver, Flora L. (ga. s.).
Oliver, Mary J. (cnl. b.).
Oliver, Thomas E. (ga. s.).
Olsen, Irving (ga. s.).
Olsen, Marie (st. s.).
Olsen, Marion (st. s.).
Olsen, Margaret (st. s.).
Olson, Florence (st. s.).
Olson, George L. (st. s.).
Olson, Whitney (st. s.).
Olwine, A. H. (sc. b.).
Omaha, City of (st. s.).
O'Mist, Maid (ga. s.).
O'Neil, J. E. (st. s.).
O'Neil, Martha (barge).
O'Neil, Peggy (ga. s.).
O'Neil, James & John (cnl. b.).
O'Neill, J. A. (barge).
O'Neill, Marion (cnl. b.).
O'Neill, Thos. A. (barge).
O'Neill, Sarah (ga. s.).
O'Neill, Sarah T. (barge).
Ora, Kia (h. bt.).
Orem, Hugh S. (sch.).
O'Riorden, Eleanor (st. s.).
O'Riorden, Mary (st. s.).
Orleans, New (st. s.).
Orleans, New (st. w.).
Orr, Arthur (st. s.).
Orr, Harry S. (cnl. b.).
Orr, John H. (ga. s.).
Orr, Katherine E. (cnl. b.).
Orsini, F. (sch.).
Osborn, Frank C. (st. s.).
Osborne, A. W. (st. s.).
Oscar, Clifford (slp.).
Osier, Elmer E. (ga. s.).
Osier, Emma S. (ga. s.).
Osier, Willard K. (ga. s.).
Ostrom, L. V. (ga. s.).
Oswell, Lula (ga. w.).
Otis, James (st. s.).
Otis, John (st. s.).
Otis, Minnie (sch.).
Otto, Annie (ga. s.).
Owen, Geo. B. (sch.).
Owl, Night (ga. y.).
Owl, The (ga. s.).
Oyster, Native (ga. s.).
Ozark, Miss (ga. s.).

Packard, Benj. F. (slp.).
Paden No. 2, Date (ga. w.).
Page, A. L. (st. s.).
Page, Polly (ga. s.).
Page II, Polly (ga. s.).
Page, Sadie (sch.).
Page, George S. (ga. s.).
Page, Marion W. (sch.).
Page, William N. (st. s.).
Page, Camilla May (sch.).
Pahlow, Louis (st. s.).
Paine, William A. (st. s.).
Paisley, Robert J. (st. s.).
Paladini, Achille (ga. s.).
Palm, Royal (st. s.).
Palma, Estrada (st. s.).
Palmer, Nina (ga. s.).
Palmer, Robert (ga. s.).
Palmer, Theodore (sc. b.).
Palmer, Thos. (barge).
Palmer, Virginia (sc. b.).
Palmer, Clara A. (ga. s.).
Palmer, William P. (st. s.).
Palumbo, Ralph J. (st. s.).
Pan, Peter (ga. s.).
Panton, William (sch.).
Pargny, Eugene W. (st. s.).

Park, Asbury (st. s.).
Park, Interstate (st. s.).
Park, National (gg. s.).
Park, Rockaway (st. s.).
Park No. 1, Lincoln (st. s.).
Parker, Capt. E. P. (ga. s.).
Parker, Herbert (ga. s.).
Parker, Marjorie (ga. s.).
Parker, Abel W. (sch.).
Parker, Geo. W. (st. s.).
Parker, John W. (ga. s.).
Parker, Lillie R. (slp.).
Parker, Rhoda M. (slp.).
Parker, Thomas L. (sc. b.).
Parker, William T. (sch.).
Parkhill, Edward W. (cnl. b.).
Parkhurst, Wm. L. (st. s.).
Parkins, Edmond (st. s.).
Parks, A. E. (ga. s.).
Parks, C. A. (slp.).
Parks, E. J. (ga. s.).
Parks, J. T. (ga. s.).
Parks, O. E. (st. s.).
Parks, S. K. (ga. s.).
Parks, Albert (slp.).
Parks, Annie P. (ga. s.).
Parks, Harvey A. (slp.).
Parks, Sadie M. (ga. s.).
Parks, Co. No. 3, E. D. (barge).
Parmelee, C. D. (st. s.).
Parmelee, J. W. (st. s.).
Parmenter, Isabella (sch.).
Parnell, Fannie (ga. s.).
Parriss, Susie E. (sch.).
Parrott, Joseph R. (st. s.).
Parsons, L. S. (scow).
Parsons, Dorothy A. (ga. s.).
Parsons, Isabel (ga. s.).
Parsons, Ralph S. (sch.).
Parsons, Robert S. (st. s.).
Partner II, Good (ga. s.).
Pat, Irish (ga. s.).
Pat, Princess (ga. s.).
Patann, Bill (st. p.).
Patch, Dan (ga w.).
Pathfinder, Commercial st. s.).
Patricia, Mary (st. s.).
Patrick, R. L. (cnl. b.).
Patrol No. 1, Michigan (ga. s.).
Patrol No. 4, Michigan (ga. s.).
Patten, Mary (st. p.).
Patterson, J. D. (ga. s.).
Patterson, James (ga. s.).
Patterson, May F. (ga. s.).
Patton, L. E. (st. w.).
Patton, Ida (st. s.).
Patton, George H. (st. s.).
Paul, R. (ga. s.).
Paul, Louis (slp.).
Paul, Albert F. (sch.).
Paul, John W. (sc. b.).
Pauline, Cornella (ga. s.).
Paulsen, Jacob (st. s.).
Pauquette, Russell S. (barge).
Payne, O. W. (ga. s.).
Payne, Helen (ga. s.).
Paynter, Peter R. (ga. s.).
Payson, A. H. (st. s.).
Peabody, Lizzie D. (sch.).
Peace, C. W. and S. (ga. s.).
Peak, Conness (st. s.).
Pearl, Iva (slp.).
Pearl, Lavinis (ga. s.).
Pearl, Maggie (sch.).
Pearl, Neva (ga. s.).
Pearl, Effie A. (ga. s.).
Pearson, W. E. (ga. s.).
Pearson, James P. (st. w.).
Pearson, Jay A. (st. s.).
Pearson, Joseph T. (barge).
Peary, Admiral (ga. s.).
Pease, Geo. C. (ga. s.).
Peck, Gessner (ga. w.).
Peck, Richard (st. s.).
Peck, Stewart (ga. w.).
Peck, Henry A. (st. s.).
Peckham, W. N. (st. s.).
Pedersen, Kate G. (bkn.).
Peggy, Lady (ga. y.).
Peirce, Edward (st. s.).
Peirce, George (st. s.).
Peirce, Mary Bradford (sch.).
Peirce, M. Vivian (sch.).
Pekin, City of (st. s.).
Pellett, Jas. H. (barge).
Pendleton, F. C. (sch.).
Pendleton, Virginia (sch.).
Pendleton, Alice L. (sch.).
Pendleton, Brina P. (sch.).
Pendleton, Guilford D. (sch.).
Pendelton, William C. (sch.).
Penick, H. O. (st. w.).
Penn, William (ga. s.).
Penn, William (st. p.).
Penny, J. F. (ga. s.).
Pennington, B. C. (ga. s.).
Pennsylvania, State of (st. s.).
Penny, Ethel B. (ga. s.).
Penrose, J. F. (ga. s.).
Penrose, Boise (st. s.).
Penrose, Senator (st. s.).
Penton, D. H. (ga. s.).
Percy, Rena A. (ga. s.).
Pere, Le Bon (ga. s.).
Perew, John (st. s.).
Perew, Philip (ga. s.).
Perin, Clifford (ga. s.).
Perkins, C. L. (barge).
Perkins, William (st. s.).
Perkins, George W. (st. s.).
Perkins, Michael J. (st. s.).
Perry, D. P. (st. s.).
Perry, Commodore (st. s.).
Perry, Louise (ga. s.).
Perry, Mina (sch.).
Perry, William G. (st. s.).
Pershing, G. (ga. s.).
Pershing, Gen. (ga. s.).
Pershing, General (sch.).
Pershing, General (st. w.).
Pershing, General (ga. w.).
Pershing, John J. (barge).
Peru, Star of (bk.).
Peslin, Blanche L. (barge).
Pessoa, Epitacio (st. s.).
Peters, J. D. (st, w.).
Peters, Harry B. (barge).
Peterson, J. (sch.).
Peterson, C. J. (ga. s.).
Peterson, Emma (ga. s.).
Peterson, Helen (ga. s.).
Peterson, Henry (ga. s.).
Peters, J. D. (sc. b.).
Petrie, Edward R. (cnl. b.).
Petrie, Jerry V. (barge).
Petrie, Mary E. (barge).
Petrie, Sherman V. (barge).
Petrograd, New (ga. s.).
Petroleum No. 4, General (scow).
Petroleum No. 5, General (scow).
Pettibone, Gen'l (barge).
Pettigrove, Lizzie (ga. s.).
Pettis, Robert (sch.).
Pettis, Janice D. (ga. s.).
Pettis, John G. (ga. s.).
Petty, L. F. (sch.).
Pew, J. N. (st. s.).
Pfeil, Elizabeth (barge).
Pfeil, Magdalena (st. p.).
Phelan, James T. (barge).
Phalen, Elizabeth V. (cnl. b.).
Phalen, John J. (cnl. b.).
Pharr, J. N. (st. w.).
Phelps, M. G. (st. s.).
Phelps, Erskine M. (sc. b.).
Phelps, Frank D. (barge).
Philbin, D. M. (st. s.).
Philip, King (st. s.).
Phillps, Etta V. (ga. s.).
Phillips, A. (slp.).
Phillips, B. (slp.).
Phillips, J. D. (ga. s.).
Phillips, S. J. (st. w.).
Phillips, Esther (st. s.).
Phillips, Gracie (ga. s.).
Phillips, Nora (ga. s.).
Phillips, David K. (st. s.).
Phillips, George T. (sch.).
Phillips, Henry I. (sch.).
Phillips, John J. (bk.).
Phillips, Levi B. (sch.).
Phillips, Lula M. (sch.).
Phillips, Mabel L. (sch.).
Phillips, Helen (ga. s.).
Phipps, Henry (st. s.).
Phoebus, Adell (slp.).
Phoebus, Beulah C. (ga. s.).
Pickert, Stella (ga. s.).
Pickles, Thomas (st. w.).
Pierce, E. M. (st. s.).
Pierce, President (st. s.).
Pierce, Rosa (sch.).
Pierce, Frank S. (ga. s.).
Pierce, George F. (st. s.).
Pigeon, Mary (ga. s.).
Piletz, Wm. F. (st. s.).
Pilot No. 2, Houston (ga. s.).
Pilsbury, Edwin L. (st. s.).
Pines, North (st. s.).
Pinkett, Joe (ga. s.).
Pitman, Roxie (ga. s.).
Pitt, William (ga. s.).
Pitz, A. H. (st. s.).
Place, Isabelle (ga. s.).
Plant, Oyster (ga. s.).
Platt, L. B. (sch.).
Platter, John R. (sch.).
Plauth, Henry (barge).
Pleasure, Bit O (ga. w.).
Plumlee, L. T. (ga. w.).
Poe, General Orlando M. (st. s.).
Pole, North (st. s.).
Poli, Mary (ga. s.).
Polk, President (st. s.).
Pollock, W. G. (st. s.).
Pollock, Walter B. (st. s.).
Pontin, Herbert T. (st. s.).
Pontin, Henry B. (st. s.).
Pope, E. C. (st. s.).
Popham, George (ga. s.).
Porter, Anna B. (ga. s.).
Porter, William G. (barge).
Portland, Yakim (ga. s.).
Potter, A. B. (st. s.).
Potter, C. M. (cnl. b.).
Potter, L. D. (st. s.).
Potter, Bulah (ga. s.).
Potter, Walborg (st. s.).
Potter, Charles A. (st. s.).
Potter, George L. (st. s.).
Potter, George R. (st. s.).
Potter, Mary W. (st. s.).
Potts, F. B. (ga. w.).
Potts, Jack (barge).
Poulsen, John (st. s.).
Poulson, Robert J. (ga. s.).
Powell, A. H. (cnl. b.).
Powell, R. E. (sch.).
Powell, R. W. (ga. s.).
Powell, Fannie (ga. s.).
Powell, Maurice (barge).
Powell, Francis E. (st. s.).
Powell, John T. (ga. s.).
Powell, Nettie C. (ga. s.).
Powell, Wm. M. (sch.).
Powell, Ella Louise (ga. s.).
Power, T. C. (st. w.).
Power, Lion (ga. s.).
Pratt, E. C. (cnl. b.).
Pratt, Charles (st. s.).
Pratt, George W. (st. s.).
Pratt, Herbert L. (st. s.).
Pray, Kate L. (sch.).
Preble, Annie M. (sch.).
Prendergast, Patrick F. (sch.).
Prentice, James H. (st. s.).
Prentiss, A. G. (st. s.).
Prentiss, S. S. (st. s.).
Press, American (st. s.).
Preston, T. H. (st. s.).
Preston, Edward (ga. s.).
Price, H. C. (ga. s.).
Price, H. K. (sch.).
Price, Carrie (slp.).
Price, Jessie (slp.).
Price, Flora A. (slp.).
Price, Kessie C. (sch.).
Price, Lewis M. (ga. s.).
Price, Willie F. (sch.).
Pride, Ella G. (sch.).
Prince, Black (st. w.).
Prince, Geo. (st. w.).
Prince, Island (ga. s.).
Prince, Lea (ga. s.).
Priscilla, Mary (ga. s.).
Pritchard, Charles F. (sc. b.).
Prout, Ida M. (ga. s.).
Prouty, C. R. (ga. s.).
Prouty, L. D. (cnl. b.).
Publicker, Philip (st. s.).
Puckett, Viola (st. w.).
Pugh, W. H. (st. s.).
Pulver, Lewis (st. s.).
Purdy, B. G. (st. s.).
Purdy, F. J. (st. s.).
Purdy, Libbie (st. s.).
Purton, Euphemia (ga. s.).
Putnam, Daisy (st. s.).
Putnam, General (st. s.).

Quackenbush, T. T. (barge).
Quay, M. S. (st. s.).
Quay, M. S. (ga. s.).
Quay II, M. S. (ga. s.).
Quayle, Thomas (barge).
Queen, Bay (st. w.).
Queen, Bay (st. p.).
Queen, Bay (ga. s.).
Queen, Bernice (ga. s.).
Queen, Cumberland (sch.).
Queen, Dixie (ga. s.).
Queen, Dothan (ga. s.).
Queen, Fairy (ga. s.).
Queen, Feather (ga. s.).
Queen, Forest (st. s.).
Queen, Harbor (st. w.).
Queen, Harvest (st. w.).
Queen, Island (ga. w.).
Queen, Island (ga. s.).
Queen, Island (st. p.).
Queen, Huiu (ga. s.).
Queen, May (sch.).
Queen, May (ga. s.).
Queen, Ocean (ga. s.).
Queen, River (ga. s.).
Queen, River (slp.).
Queen, Steel (st. w.).
Queen, Valley (barge).
Queen, Virginia (ga. s.).
Quigley, Mary (barge).
Quill, John (st. w.).
Quillin, Agnes S. (sch.).
Quinn, L. C. (ga. s.).
Quinn, Dan (st. w.).
Quinn, Egbert (ga. s.).
Quinn, Sarah (sch.).
Quinn, Augusta C. (ga. s.).
Quinn, Capt. M. (scow).
Quinn, Ida J. (cnl. b.).
Quinn, James H. (cnl. b.).

Rafferty, Joseph B. (barge).
Rafferty, Jr., Philip (barge).
Raftery, Mary L. (barge).
Raike, B. D. (ga. w).
Raike, Harry (ga. w.).
Ramsdell, Homer (st. s.).
Ramsey, Carrie A. (st. s.).
Ramsey, Chas. H. (barge).
Randerson, John P. (st. s.).
Randolph, Chas. F. (barge).
Randolph, Geo. E. (st. s.).
Ranger, Steel (st. s.).
Ranger, Texas (ga. s.).
Ranney, Rufus P. (st. s.).
Rapids, Grand (ga. s.).
Rapprich, William F. (st. s.).
Raser, Geo. B. (st. s.).
Rasmussen, A. (ga. s.).
Rasmussen, N. P. (ga. s.).
Rasmussen, Dora (ga. s.).
Rawding, Herbert L. (sch.).
Rawley, William H. (ga. s.).
Ray, Ally (slp.).
Ray, Beulah (ga. w.).

Ray, Jack (barge).
Raye, Margaret (ga. s.).
Raymond, C. P. (st. s.).
Raymond, Paul (ga. s.).
Rayner, G. A. (ga. s.).
Raynor, Susie C. (ga. s.).
Ream, Norman B. (st. s.).
Reardon, Cornelius (cnl. b.).
Reardon, Harry F. (barge).
Reason, Age of (ga. s.).
Rebecca, Joyce (ga. s.).
Recor, Edward P. (st. s.).
Redding, Annie (sch.).
Redding, jr., Charles (ga. s.).
Redding, Esther (sch.).
Redding, Ethel (sch.).
Redding, Valle (sch.).
Reddy, Thomas (barge).
Redfern, C. E. (sch.).
Redican, B. (scow).
Redican, John (barge).
Redican, Lawrence (barge).
Redican, Sarah (barge).
Redigan, James (barge).
Reeb, M. A. (st. s.).
Reed, T. C. (st. w.).
Reed, W. H. (ga. s.).
Reed, Bessie (sch.).
Reed, Della (ga. s.).
Reed, Fanny (ga. s.).
Reed, John (ga. s.).
Reed, Emma K. (ga. s.).
Reed, James H. (st. s.).
Reed, E. Warren (st. s.).
Reeder, Howard (st. s.).
Rees, W. D. (st. s.).
Reeve, F. G. (st. s.).
Reeves, A. and A. (ga. s.).
Reeves, Jennie (ga. s.).
Reeves, Mary E. (sch.).
Regner, Augustus (cnl. b.).
Reichart, J. C. (st. s.).
Reichert, J. C. (st. s.).
Reichert, Frederick (st. s.).
Reichert, Elsie M. (sch.).
Reichert, Harold J. (st. s.).
Reichert, Francis J. (st. s.).
Reichert, John A. (st. s.).
Reichert, Joseph C. (st. s.).
Reichert, Leo F. (st. s.).
Reichert, Rose (st. s.).
Reid, Annie M. (shp.).
Reidal, W. (ga. s.).
Reidenbach, R. P. (st. s.).
Reigelmann, Edward (st. s.).
Reilly, P. J. (st. s.).
Reilly, Melinda (cnl. b.).
Reiss, J. L. (st. s.).
Reiss, Peter (st. s.).
Reiss, Clemens A. (st. s.).
Reiss, John P. (st. s.).
Reiss, Otto M. (st. s.).
Reiss, Richard J. (st. s.).
Reiss, William A. (st. s.).
Reliable, Old (st. w.).
Rendle, G. T. (st. s.).
Renton, D. M. (ga. s.).
Reppller, George S. (barge).
Rex, Borealis (st. w.).
Reyburn, John F. (st. s.).
Reynolds, J. A. (st. s.).
Reynolds, M. A. (barge).
Reynolds, R. C. (st. p.).
Reynolds, Gard B. (st. s.).
Rhea, Richard (ga. w.).
Rhea, Robert (st. w.).
Rheem, W. S. (st. s.).
Rhode, B. G. (sch.).
Rhodes, Richard (ga. s.).
Rhodes, Virginia (ga. w.).
Rhu, Cullene (scow).
Rhue, Shaun (st. s.).
Raihl, Mary P. (st. s.).
Ribeyre, Alfred (st. w.).
Rica, Costa (ga. s.).
Rica, Costa (st. s.).
Rice, Hazel (st. w.).
Rice, Senator (st. s.).
Rice, Isaac L. (barge).
Rich, Anna May (slp.).
Richard, Mary M. (cnl. b.).
Richards, W. W. (cnl. b.).
Richards, Leonard (st. s.).
Richards, Fred E. (st. s.).
Richardson, C. F. (slp.).
Richardson, R. R. (st. s.).
Richardson, W. C. (st. s.).
Richardson, Marcia (st. w.).
Richardson, Ruth (ga. s.).
Richardson, Charles F. (st.w.).
Richardson, Charles H. (sch.).
Richardson, Walter W. (st. s.).
Richmond, New (st. w.).
Rideout, Ruth M. (ga. s.).
Riehl, J. H. (st. s.).
Riggin, C. M. (ga. s.).
Riggin, M. L. (ga. s.).
Riggin, Addie S. (ga. s.).
Riggin, Amelia D. (sch.).
Riggin, Kathryn E. (ga. s.).
Riggin, Sidney R. (ga. s.).
Riggs, I. W. (ga. s.).
Riggs, Marlen (st. w.).
Riggs, Eliza C. (ga. s.).
Righter, Thomas M. (barge).
Rightmyer, D. (st. s.).
Riley, Maggie (ga. s.).
Riley, Charles A. (cnl. b.).
Riley, Helen F. (barge).
Riley, James H. (cnl. b.).
Rinelli, Peter (st. s.).
Ring, Blanche (ga. s.).
Ring-Engine 31, Thomas A. (st. s.).
Ripley, E. P. (st. s.).
Risher, J. C. (st. w.).
Ritch, William M. (ga. s.).
Ritchie, W. L. (ga. w.).
Roach, W. J. (ga. s.).
Roach, John (st. s.).
Roach, Helen R. (cnl. b.).
Roamer, C. W. (slp.).
Robb, Hazel (ga. s.).
Robbins, S. H. (st. s.).
Robbins, sr., David (sch.).
Robbins, sr., Richard (sch.).
Robbins, Addie B. (sch.).
Robbins, Anna M. (sch.).
Robbins, Eleanor V. (sch.).
Robbins, Ella E. (ga. s.).
Robbins, Francis L. (st. s.).
Robbins, Hammitt L. (ga. s.).
Robbins, Hattie B. (ga. s.).
Robbins, Henry S. (ga. s.).
Robbins, Mary D. (ga. s.).
Robbins, Mary J. (sch.).
Robbins, Maud M. (slp.).
Robbins, Wm. H. (ga. s.).
Robert, L. S. (ga. w.).
Robert, Albert G. (cnl. b.).
Robert, Molly D. (cnl. b.).
Roberts, M. A. (ga. s.).
Roberts, O. P. (ga. s.).
Roberts, jr., Alden (cnl. b.).
Roberts, George (ga. s.).
Roberts, George (cnl. b.).
Roberts, Kathleen (st. s.).
Roberts, Percival (st. s.).
Roberts, Eva A. (sch.).
Roberts, Thelma G. (sch.).
Roberts, Wentz L. (ga. s.).
Roberts, William T. (st. s.).
Robertson, D. E. (ga. s.).
Robertson, F. Y. (st. s.).
Robins, Albert K. (ga. s.).
Robins, John B. (ga. s.).
Robins, Lizzie J. (ga. s.).
Robinson, C. S. (st. s.).
Robinson, J. P. (sch.).
Robinson, T. W. (st. s.).
Robinson, Mildred (ga. s.).
Robinson, Robert (st. s.).
Robinson, Albert W. (sch.).
Robinson, Ida O. (sch.).
Robinson, Loulsa B. (ga. s.).
Robinson, Lucius W. (st. s.).
Robinson, Mamie E. (slp.).
Robinson, Minnie T. (cnl. b.).
Robinson, Nora B. (ga. s.).
Rock, H. A. (st. s.).
Rock, Capt. Chas. (ga. s.).
Rock, Sarah C. (slp.).
Rockefeller, Frank (st. s.).
Rockefeller, Wm. (st. s.).
Rockwell, Col. (st. s.).
Rockwell, Elwin M. (cnl. b.).
Rodes, Gertie (ga. s.).
Rodman, Admiral (st. s.).
Roe, H. K. (ga. s.).
Roe, J. A. (barge).
Roe, Helen (slp.).
Roe, Livingston (st. s.).
Roe, Richard (st. w.).
Roe, Daniel R. (st. s.).
Roe, George B. (st. s.).
Roe, George B. (cnl. b.).
Roe, Majorie (st. s.).
Roebling, John A. (sch.).
Roehl, Anna M. D. (sch.).
Roen, Marquis (st. s.).
Rogers, F. W. (ga. s.).
Rogers, H. F. (ga. s.).
Rogers, H. H. (st. s.).
Rogers, S. V. (ga. s.).
Rogers, Admiral (st. s.).
Rogers, Henry H. (st. s.).
Rogers, Henry S. (ga. s.).
Rogers, Herman L. (ga. s.).
Rogers, Hobert A. (ga. s.).
Rogers, Thomas A. (sch.).
Rohan, Phil A. (ga. w.).
Rohde, Charles L. (sch.).
Rohde, Theodore H. (barge).
Rohliffs, Ella (barge).
Rollins, John H. (st. s.).
Rolph, Annette (st. s.).
Rolph, Georgina (st. s.).
Rolph, James (shp.).
Rolph, Annie M. (bkn.).
Romunder, Robt. H. (st. w.).
Ronan, P. C. (st. s.).
Ronan, Ellen M. (st. s.).
Roork, R. S. (ga. s.).
Roosevelt, Col. (st. s.).
Roosevelt, President (st. s.).
Roosevelt, Teddy (ga. s.).
Roosevelt, Theodore (st. s.).
Roosevelt, Theodore (ga. s.).
Root, T. S. (barge).
Roper, G. E. (st. s.).
Roper, Alice (ga. s.).
Roper, Jas. (ga. s.).
Rora, Donna (ga. s.).
Rose, A. C. (st. s.).
Rose, J. G. (st. s.).
Rose, W. L. (slp.).
Rose, Early (ga. s.).
Rose, Edith C. (ga. s.).
Rose, Helen (ga. s.).
Rose, Iva (ga. s.).
Rose, Lena (slp.).
Rose, Lily (sch.).
Rose, Tudor (ga. y.).
Rose, Eva D. (sch.).
Rose, Gladys D. (ga. s.).
Rosenbaum, Florence (ga. s.).
Ross, Betsy (st. s.).
Ross, Betsey (sch.).
Ross, Charlie (ga. s.).
Ross, John (st. w.).
Ross, Lucile (st. s.).
Ross, Lucille (ga. s.).
Ross, Sadie (st. s.).
Ross, Walter (st. s.).
Ross, Annie C. (sch.).
Ross, Emma Kate (st. s.).
Ross, Irvine F. (st. s.).
Ross, James P. (barge).
Ross, John D. (barge).
Ross, Joseph W. (st. s.).
Ross, Lou C. (sch.).
Ross (Inc.) No. 17, P. Sanford (drg.).
Rough, Edna Bright (sch.).
Rover, Red (ga. s.).
Rowe, H. M. (sch.).
Rowe, Katie (slp.).
Rowe, Mary V. (sch.).
Rowe, William H. (ga. s.).
Rowe & Co., H. C. (st. s.).
Rowland, C. T. (barge).
Roy, R. T. (st. s.).
Roy, Chauncey (ga. s.).
Roy, Rob (ga. s.).
Roy, Rob (ga. w.).
Roy II, Rob (ga. s.).
Royal, Vale (sc. b.).
Royal, Walter (st. p.).
Ruark, A. W. (ga. s.).
Ruark, Lucy R. (ga. s.).
Ruark, Henry W. (slp.).
Ruark, Rebecca T. (slp.).
Ruding, H. C. (st. s.).
Rudolph, M. J. (st. s.).
Ruge, J. G. (sch.).
Rugge, John (st. s.).
Rugge, Louise (st. s.).
Runyon, W. P. (barge).
Ruppell, Henry (slp.).
Ruprecht, Wm. (st. w.).
Russell, C. F. (ga. s.).
Russell, E. L. (st. s.).
Russell, E. H. (st. s.).
Russell, H. A. (ga. s.).
Russell, Ben (ga. s.).
Russell, Eleanor (sch.).
Russell, Governor (st. s).
Russell, John (barge).
Russell, May (st. s.).
Russell, Nellie (ga. s.).
Russell, Robert (ga. w.).
Russell, William (sch.).
Russia, Star of (shp.).
Rust, Arthur (barge).
Ruth, Edna (ga. s.).
Ruth, Lillian (ga. s.).
Ruth, Maggie (slp.).
Ruth, Osha (ga. w.).
Ruth, Thelma (ga. w.).
Ruth, Francis J. (sch.).
Ruth, Mary F. (ga. s.).
Ruyter, Albert (barge).
Ryan, Dan (st. s.).
Ryan, Frank (cnl. b.).
Ryan, Edward A. (cnl. b.).
Ryan, Geo. D. (ga. s.).
Ryan, John J. (barge).
Ryerson, J. H. (barge).

Sabin, L. C. (st. s.).
Sack, Emma L. (ga. s.).
Saddler, Carey (ga. s.).
St. Peter, New (ga. s.).
Salem, Winston (st. s.).
Salem, Lee L. (st. s.).
Sam, Capt. (ga. s.).
Sam, Captain (st. s.).
Sam, Uncle (sch.).
Sammis, Madelene (ga. s.).
San, Oka (ga. y.).
Sanders, David E. (cnl. b.).
Sands, Isabella (barge).
Sanfor, J. W. (ga. w.).
Sanford, F. S. (barge).
Sanford, James E. (st. s.).
Sanford, Margaret J. (st. s.).
Sark, Cutty (el. s.).
Saunder, J. A. (st. s.).
Saunders, J. J. (ga. s.).
Saunders, jr., Edward N. (st. s.).
Sauvage, Ole, (ga. s.).
Savidge, Capt. (st. s.).
Saville, Sargent (st. s.).
Sawyer, S. (sch.).
Sawyer, W. H. (st. s.).
Sawyer, Nora D. (ga. s.).
Saxton, Elisha (ga. s.).
Saylor, W. J. (barge).
Scammell, Fred E. (st. s.).
Scanlon, M. J. (st. s.).
Scatena, L. (ga. s.).
Scearcy, B. F. (ga. w.).
Schaefer, Philip G. (st. s.).
Schafer, Walter W. (ga. w.).
Schall, Edgar M. (ga. s.).
Schall, Thomas B. (sch.).
Schenk, Edward (ga. s.).
Schermerhorn, L. Y. (st. s.).
Schiller, William B. (st. s.).

Schley, Admiral (st. s.).
Schley, Admiral (ga. s.).
Schneider, A. E. R. (st. s.).
Schneider, Cletus (st. s.).
Schoch, Elvina E. (ga. s.).
Schoch, Helen May (ga. s.).
Schoelikopf, Arthur (st. s.).
Schofield No. 1, Al (scow).
Schooch, Rebecca C. (ga. s.).
Schoofield, Emily (barge).
Schoonmaker, Col. James M. (st. s.).
Schoonmaker, John D. (st. s.).
Schroder, Lena (slp.).
Schull, Ada C. (ga. s.).
Schumann, Adam (barge).
Schumann, Louise E. (barge).
Schuyler, C. M. (cnl. b.).
Schwab, Charles M. (st. s.).
Schwing, R. I. (ga. s.).
Schwing, Carrie B. (st. w.).
Scientist, Steel (st. s.).
Scism, Sadie, (cnl. b.).
Scofield, D. G. (st. s.).
Scotland, Star of (shp.).
Scott, A. M. (st. s.).
Scott, J. L. (ga. s.).
Scott, Helen (ga. s.).
Scott, Jeanette (ga. s.).
Scott, Lula (ga. s.).
Scott, Mollie (st. s.).
Scott, Edith W. (sch.).
Scott, James H. (st. s.).
Scott, Lloyd N. (cnl. b.)
Scott, Rebecca C. (bkn.).
Scott, Robert A. (st. s.).
Scout, Dixie (ga. s.).
Scout, Rough River (ga. p.).
Scud, Flying (ga. y.).
Scully, Hottie (barge).
Scully, Nanna (barge).
Scully, Regina (barge).
Scully, Steve (barge).
Scully, Tom (barge).
Scully, James H. (barge).
Scully, John E. (barge).
Sea, Bering (ga. s.).
Sea, North (st. s.).
Sea, Pride of the (ga. s.).
Sea, Queen of the (ga. s.).
Sea, Star of the (ga. s.).
Seafarer, Steel (st. s.).
Seal, Blue (barge).
Sears, Emily (ga. s.).
Sears, Olivia (ga. s.).
Sears, Flora J. (sch.).
Sebree, Admiral (st. s.).
Seen, Fei (ga. y.).
Seep, Joseph (st. s.).
Seither, Frank (st. s.).
Selecman, J. T. (st. s.).
Seline, May (ga. s.).
Sellwood, Joseph (st. s.).
Senecal, Amos J. (cnl. b.).
Senecal, Arthur A. (barge).
Senior J. H. (el. s.).
Serrell, A. T. (st. s.).
7 Wonders, The (st. w.).
Sewall, Edward (shp.).
Seward, Thomas J. (sch.).
Seymour, Henry (sc. b.).
Seymour, Robert G. (ga. y.).
Shane, Carrie L. (ga. s.).
Shanklin, M. A. (sch.).
Shanklin, R. M. (st. s.).
Shannon, M. D. (st. s.).
Sharit, Henrietta (sch.).
Sharp, F. R. (sch.).
Sharp, Adella (ga. s.).
Sharp, Daniel (sch.).
Sharp, Evelyn (ga. s.).
Sharp, Katie E. (sch.).
Sharp, Mary A. (ga. s.).
Sharp, Mary C. (slp.).
Sharp, Sarah T (ga. s.).
Sharp, Wm. H (ga. s.).
Sharpless, Mary C. (ga. s.).
Shasta, Mount (st. s.).
Shaughnessy, Sir Thomas (st. s.).
Shaw, D. C. (st. s.).
Shaw, J. H. (st. w.).
Shaw, Edwin (st. w.).
Shaw, Ruth (barge).
Shaw, Charles H. (sc. b.).
Shaw, Howard L. (st. s.).
Shaw, Jere G. (sch.).
Shaw, Jess B. (ga. s.).
Shaw, John A. (st. s.)
Shaw, Larnie B. (ga. s.).
Shaw, Quincy A. (st. s.).
Sheadle, J. H. (st. s.).
Sheets, A. B. (st. w.).
Sheibler, Harriet B. (barge).
Sheldon, Cora A. (st. s.).
Shell, Gold (st. s.).
Shell, Pearl (st. s.).
Shell, Silver (st. s.).
Shepard, C. I. (barge).
Shepart, Otis N. (barge).
Shepherd, W. J. (ga. s.).
Sheppard, R. D. (ga. s.).
Sheppard, S. W. (sch.).
Sheppard, Mayme (ga. s.).
Sheppard, Cecilia B. (sch.).
Sheppard, James O. (ga. s.).
Sheppard, Mary F. (ga. s.).
Sheppard, Mattie B. (ga. s.).
Sherburne, H. N. (ga. p.).
Sheridan D. T. (barge).
Sheridan, Gen'l (ga. s.).
Sheridan, Mary E. (barge).
Sherman, A. S. (st. s.).
Sherman, G. R. (st. s.).
Sherman, J. T. (st. s.).
Sherman, Anna (ga. s.).
Sherman, John Henry (ga. s.).
Sherman, Thomas J. (ga. s.).
Sherman, Walter A. (sch.).
Sherwin, John (st. s.).
Sherwood, Hope (sch.).
Sherwood, Isaac (ga. s.).
Shetland, Star of (shp.).
Shewan & Sons, James (st. p.).
Shillingsburg 3d, William (sch.).
Shillingsburg 3d, William (sch.).
Shillingsburg, Annie R. (sch.).
Shima, Geo. (ga. s.).
Shinners, John B. (cnl. b.).
Shipley, J. V. (ga. s.).
Shiras, MacGilvray (st. s.).
Shore, Eastern (st. p.).
Shore, North (st. s.).
Shoreham, New (st. s.).
Shores, Catherine E. (ga. s.).
Shores, Clara E. (ga. s.).
Shores, Lillie E. (slp.).
Shores, Martha A. (ga. s.).
Shores, Percy E. (slp.).
Shoup, Paul (st. s.).
Shovah, Fred G. (barge).
Shoyer, S. E. (ga. s.).
Shriver, George M. (st. s.).
Shryock, Thomas J. (sch.).
Shull, John L. (ga. s.).
Shuman, O. P. (ga. w.).
Sid, Jim (st. s.).
Sidney, Ralph H. (st. s.).
Siegling, Alfred (barge).
Siemens, Sir Williams (st. s.).
Signet, Blue (barge).
Silber, Julius (st. p.).
Silsbe, Ellen (ga. s.).
Silva, Elsie G. (ga. s.).
Silva, Maud F. (sch.)
Silveira, Edith (ga. s.).
Simmons, Robert (barge).
Simmons, Florence E. (ga. s.).
Simmons, Laforrest L. (sch.).
Simons, George W. (st. s.).
Simpson, E. E. (st. s.).
Simpson, S. G. (st. w.).
Simpson, W. H. (st. s.).
Simpson, Gus (ga. s.).
Simpson, Jos. W. (st. s.).
Simpson, Lucia A. (sch.).
Sims, Admiral (barge).
Sinclair, E. W. (st. s.).
Sinclair, James R. (st. s.).
Sinclair, Robert S. (barge).
Sing, Pitti (ga. s.).
Singleton, John E. (cnl. b.).
Sinnett, Wesley W. (ga. s.).
Sisson, J. M. (ga. s.).
Skidmore, Abram P. (st. s.).
Skinner, Jeannett (st. s.).
Slingsby, W. S. (cnl. b.).
Sloat, Jos. T. (st. s.).
Slover, Geo. (sch.).
Sloyan, Francis J. (cnl. b.).
Smeaton John (sc. b.).
Smeed, Edward H. (ga. s.).
Smiley, Proctor K. (st. w.).
Smith, A. D. (ga. s.).
Smith, A. M. (st. s.).
Smith, A. M. (ga. s.).
Smith, E. E. (ga. s.).
Smith, E. L. (ga. s.).
Smith, G. B (ga. s.).
Smith, H. G. (st. s.).
Smith, J. S. (sch.).
Smith, L. P. (st. s.).
Smith, S. W. (st. p.).
Smith, W. F. (st. w.).
Smith, W. L. (barge).
Smith, W. W. (ga. s.).
Smith, Albert (ga. s.).
Smith, Alonzo (ga. s.).
Smith, Bettie (slp.).
Smith, Clement (st. s.).
Smith, Col. (barge).
Smith, Edward (sch.).
Smith, Elizabeth (st. w.).
Smith, Eva (ga. s.).
Smith, Francis (ga. s.).
Smith, Governor (st. s.).
Smith, Homer (st. w.).
Smith, Jeremiah (st. s.).
Smith, Josephine (sch.).
Smith, Richard (ga. s.).
Smith, Theodore (st. s.).
Smith, Thompson (cnl. b.).
Smith, Alfred E. (barge).
Smith, Alfred H. (st. s.).
Smith, Annie A. (ga. s.).
Smith, Carlton A. (ga. s.).
Smith, Charlie O. (st. s.).
Smith, Daisy E. (ga. s.).
Smith, Delos H. (ga. s.).
Smith, Edward R. (sch.).
Smith, Francis P. (ga. s.).
Smith, Frank A. (barge).
Smith, Frank W. (barge).
Smith, Harrison T. (ga. s.).
Smith, Helen F. (barge).
Smith, Hurlbut W. (st. s.).
Smith, Jane A. (ga. s.).
Smith, Janie E. (st. s.).
Smith, Capt. John (ga. s.).
Smith, John C. (ga. s.).
Smith, John J. (barge).
Smith, John W. (ga. s.).
Smith, Katie B. (ga. s.).
Smith, Leathem D. (st. s.).
Smith, Lillie D. (ga. s.).
Smith, Lucy E. (ga. s.).
Smith, Lyman C. (st. s.).
Smith, Maggie E. (ga. s.).
Smith, Monroe C. (st. s.).
Smith, Nettie B. (ga. s.).
Smith, Olive V. (sch.).
Smith, Robert C. (barge).
Smith, Robert H. (ga. s.).
Smith, Seth W. (sch.).
Smith, Sommers N. (st. s.).
Smith, Thos. J. (cnl. b.).
Smith, Walter C. (st. s.).
Smith, Walter R. (ga. s.).
Smith, Wilbert L. (st. s.).
Smith, William H. (sch.).
Smith, Wm. H. (sch.).
Smith, jr., B. H. (st. w.).
Smith, B. Lyman (st. s.).
Smith, Elizabeth Monroe (st. s.).
Smith, Eugene Dana (st. w.).
Smith, Harry Hudson (barge).
Smith, Johanna (st. s.).
Smithers, C. G. (ga. s.).
Smoke, Blue (barge).
Smoot, French (ga. s.).
Smyth, Francis G. (barge).
Snedeker, Chas. D. (barge).
Snellenburg, J. J. (ga. s.).
Snider, C. A. (st. s.).
Snow, Ambrose (sch.).
Snow, Augusta W. (sch.).
Snow, Lavinia M. (sch.).
Snow, Lizzie M. (st. s.).
Snyder, Robert A. (st. s.).
Snyder, William P. (st. s.).
Snyder, Jr., William P. (st. s.).
Sockwell, Linda M. (ga. s.).
Sockwell, Howard W. (ga. s.).
Socony, Albany (ga. s.).
Socony, Buffalo (ga. s.).
Socony, Provincetown (ga. s.).
Socorro, Maria (slp.).
Soell, John H. (st. w.).
Sofield, C. S. (ga. s.).
Solomon, Jas. G. (barge).
Somers, E. T. (ga. s.).
Somers, S. W. (ga. s.).
Somers, Nellie (slp.).
Somers, William (ga. s.).
Somers, Alvin C. (ga. s.).
Somers, Claude W. (slp.).
Somers, Emma W. (ga. s.).
Sommers, M. A. (sch.).
Sommers, Elmer W. (slp.).
Sommers, Mary W. (slp.).
Sommers, Richard W. (ga. s.).
Sooy, Dan (ga. s.).
Soper, Myrtle (ga. s.).
Sophia, Anna (sch.).
Sorrel, General G. M. (st. s.).
Soto, De (st. s.).
Souder, S. A. (barge).
Soule, O. F. (st. s.).
Sound, Puget (st. s.).
Southwick, Geo. N. (st. s.).
Spalding, S. M. (st. s.).
Spalding, Gussie B. (ga. s.).
Spar, Fluor (st. s.).
Speas, Harry E. (st. s.).
Speddem, R. B. (sch.).
Spedden, Lauretta (st. s.).
Spencer, C. E. (slp.).
Spencer, L. C. (sch.).
Spencer, Charles (ga. s.).
Spicer, L. T. (sch.).
Spicer, Lillie G. (ga. s.).
Spirit, Commercial (st. s.).
Spirit, Seattle (st. s.).
Splane, H. C. (st. s.).
Splitter, Champion (sch.).
Spofford, Eugenie (st. s.).
Spot, Red (ga. w.).
Sprague, Etta (ga. s.).
Sprague, Lina (ga. s.).
Sprague, William (st. s.).
Sprangle, J. R. (st. s.).
Spray, Ocean (ga. s.).
Spray, Silver (st. s.).
Spreg, H. P. (ga. s.).
Squire, F. B. (st. s.).
Squire, Samuel H. (st. s.).
Squires, George P. (st. s.).
Stafford, W. R. (st. s.).
Stafford, Alice (st. s.).
Stafford, Frank (barge).
Stagg, H. M. (barge).
Stallings, William T. (ga. s.).
Stancliff, Gilbert (sch.).
Standard, Alaska (el. s.).
Standish, Miles (st. s.).
Standish, Myles (st. p.).
Standish, Rose (st. p.).
Standford, Charles D. (sch.).
Stanford, Jane L. (bkn.).
Stanley, Helen (ga. s).
Stanley, Nellie M. (ga. s.)
Stanton, John (st. s.).
Staples, Cora L. (st. s.).
Star, American (st. s.).
Star, Blue (barge).
Star, Bright (barge).
Star, Evening (barge)
Star, Guiding (st. s.).
Star, Lone (ga. s.).
Star, Morning (sch.).
Star, Morning (st. s.).

Star, North (ga. y.).
Star, North (st. s.)
Star, Red (ga. w.).
Star, Red (ga. s,).
Star, Western (ga. s.).
Starbuck, N. B. (st. s.).
Starke, Conrad (st. s.).
Starr, W. B. (ga s.).
State, Bay (st. s.).
State, Bay (st. p.).
State, Empire (st. s.).
State, North (ga. y.).
State, Central (st. s.).
States, United (st. s.).
Stearns, Silas (sch.).
Steed, W. L. (st. s.).
Steele, J. H. (ga. s.).
Steele, Mary (ga. y.).
Steele, Helen C. (ga. s.).
Steelman, H. L. (sch.).
Steers, Henry (st. s.).
Steers, J. Rich (st. s.).
Steimle, Frederick H. (st. s.).
Steinbrenner, Henry (st. s.).
Stella, Magnolia (ga. s.).
Stella, Marls (ga. s.).
Stender, F. C. (ga. s.).
Stephens, Lon V. (ga. s.).
Stephenson, S. M. (st. s.).
Stephenson, Bob (st. s.).
Stephenson, George (st. s.).
Stephenson, I. Watson (st. s.).
Sterling, E. R. (bkn.).
Sterling, J. E. (ga. s.).
Sterling, Charles L. (ga. s.).
Sterrett, A. W. (ga. s.).
Stetson, J. B. (st. s.).
Stetson, George R. (sc. b.).
Stevens, J. H. (ga. s.).
Stevens, John (st. s.).
Stevens, Mark (ga. s.).
Stevens, George H. (barge).
Stevens, Geo. W. (st. s.).
Stevens, Grace E. (sch.).
Stevens, Kate C. (st. s.).
Stevens, Mable L. (st. s.).
Stevens, Robert L. (st. s.)
Stevens, William A. (ga. s.).
Stevenson, T. E. (ga. s.).
Stevenson, George H. (barge).
Steward, C. (ga. s.).
Steward, James B. (st. s.).
Stewart, R. J. (st. w.).
Stewart, Amelia (st. s.).
Stewart, Arthur (ga. s.).
Stewart, Arthur (sch.).
Stewart, Cecil P. (bkn.).
Stewart, Elizabeth (st. s.).
Stewart Glendy (ga. s.).
Stewart, Graeme (st. s.).
Stewart, Martha (st. s.).
Stewart, William (st. s.).
Stewart, Reine Marie (bkn.).
Stifel, William F. (st. s.).
Stiglets, Missouri (sch.).
Stiles, Grace (ga. s.).
Still, J. H. (ga. s.).
Stinson, R. B. (ga. s.).
Stirling, Ella L. (ga. s.).
Stites, Wm. B. (sch.).
Stofen, J. J. (ga. s.).
Stokes, N. L. (st. s.).
Stokley, Wm. S. (st. s.).
Stolz, Peter (barge).
Stone, Amasa (st. s.).
Stone, Governor (ga. s.).
Stone, Horace A. (sch.).
Stone, Joseph W. (cnl. b.).
Stone, Charles Henry (st. p.).
Storey, W. B. (st. s.).
Storm, F. F. (scow).
Storrs, L. S. (barge).
Story, H. M. (st. s.).
Story, Gertie (st. s.).
Stout, Frank D. (st. s.).
Stout, John W. (ga. s.).
Stran, jr., Thomas P. (barge).
Streak, Blue (barge).
Stricker, Charles P. (st. s.).
Strickland, Ella (sch.).
String, Charles J. (sch.).
Strohn, C. B. (st. s.).
Strong, Annie (ga. s.).
Strong, Nat (st. s.).
Strong, William L. (st. s.).
Struven, Charles M. (sch.).
Struven, Peter C. (st. s.).
Stuard, John Francis (sch.).
Stuart, M. H. (st. s.).
Stuart, John (ga. s.).
Stuart, Ann C. (sch.).
Stuart, Edwin S. (st. s.).
Stuart, James P. (st. s.).
Stuart, John C. (st. s.).
Stuart, Richard V. (st. s.).
Stubbs, Abbie C. (sch.).
Sudden, Catherine G. (st. s.).
Sue, Emma (ga. s.).
Sue, Mary (ga. s.).
Sue, Mary (slp.).
Sullivan, J. J. (st. s.).
Sullivan, J. K. (barge).
Sullivan, Eva (slp.).
Sullivan, John (cnl. b.).
Sullivan, Lou (sch.).
Sullivan, Eugene J. (cnl. b.).
Sullivan, John H. (st. s.).
Sullivan, Roger C. (st. s.).
Sullivan, Timothy D. (st. s.).
Sullivan, Capt. Frank (barge).
Sumner, General (st. s.).
Sun, Atlantic (st. s.).
Sun, Chester (st. s.).
Sun, Delaware (st. s.).
Sun, Pennsylvania (st. s.).
Sun, Sabine (st. s.).
Sure, Ya (ga. s.).
Surry, Isle of (ga. s.).
Sutton, E. B. (bk.).
Sutton, E. W. (st. s.).
Sutton, Nat (st. s.).
Sutton, Walter E. (st. s.).
Swain, David (st. p.).
Swain, Verne (st. p.).
Swain, Verne (st. w.).
Swain, Julia Belle (st. p.).
Swan, Alden S. (st. s.).
Sweet, W. N. (cnl. b.).
Swenie, D. J. (st. s.).
Swift, Rodman (ga. s.).
Sylva, Louisa R. (sch.).
Sylvester, Robbie F. (ga. s.).
Sylvia, Francis V. (sch.).

Tacoma, City of (st. s.).
Taber, Stephen (sch.).
Taft, Helen (ga. s.).
Taft, President (st. s.).
Tague, Alice (barge).
Tague, Charles L. (barge).
Tague, Frank L. (barge).
Tall, Beaver (st. p.).
Tall, H. L. (ga. s.).
Tall, Daisy M. (slp.).
Tallaksen, Theo. (barge).
Talmage, Maud E. (ga. s.).
Tanner, C. B. (st. s.).
Taplin, Frank E. (st. s.).
Taulane, Alonzo (ga. s.).
Taulane, Lewis (sch.).
Taunton, City of (st. p.).
Taussig, Felix (st. s.).
Taussig, Frances L. (sch.).
Tawes, I. H. (sch.).
Tawes, P. H. (slp.).
Tawes, James C. (ga. s.).
Tawes, Robert L. (slp.).
Taylor, B. H. (st. s.).
Taylor, B. S. (sch.).
Taylor, J. S. (ga. s.).
Taylor, J. V. (st. s.).
Taylor, J. V. (sch).
Taylor II, R. J. (ga. s.).
Taylor, jr., R. W. (ga. s.).
Taylor, T. M. (ga. s.).
Taylor, W. C. (st. w.).
Taylor, W. S. (st. s.).
Taylor, Eleanor (sch.).
Taylor, Helen (st. s.).
Taylor, Jessie (ga. s.).
Taylor, Lola (sch.).
Taylor, Moses (st. s.).
Taylor, William (sch.).
Taylor, Boyd C. (st. w.).
Taylor, Gladys M. (sch.).
Taylor, Helen E. (st. s.).
Taylor, Thomas B. (sch.).
Taylor, Thos. E. (ga. s.).
Taylor, Walter L. (slp.).
Taylor, jr., Wm. J. (st. s.).
Taylor, A. Brooke (st. s.).
Taylor, D. Neer (ga. s.).
Teagle, W. C. (st. s.).
Teague, S. E. (st. s.).
Teal, J. N. (st. w.).
Teal, Jas. R. (sch.).
Teed, Bob (st. s.).
Tegtmeyer, Archie (st. s.).
Tell, William (ga. s.).
Temple, Emma (sch.).
Temple, Louise (ga. s.).
Tennison, Wm. B. (ga. s.).
Terbell, Allen N. (barge).
Teresa, Maria (ga. s.).
Terlinde, B. W. (ga. s.).
Terrell, Otis D. (ga. s.).
Terry, G. S. (ga. s.).
Terry, J. W. (st. s.).
Terry, L. F. (ga. s.).
Terry, Edwin (st. s.).
Terry, Ruby (ga. s.).
Terry, Anna C. (ga. s.).
Texas, Atlanta of (st. s.).
Thacher, Eben A. (ga. s.).
Thane, Henry (st. w.).
Thayer, C. A. (sch.).
Thayer, Eugene V. R. (st. s.).
Theckla, G. (ga. s.).
Thistle, Blue (barge).
Thomas, W. E. (ga. s.).
Thomas, G. H. A. (st. s.).
Thomas, Hattie (st. s.).
Thomas, James (ga. s.).
Thomas, Katy (ga. s.).
Thomas, Maud (sch.).
Thomas, Ned (ga. s.).
Thomas, Samuel (ga. s.).
Thomas, Thomas (sch.).
Thomas, William (sch.).
Thomas, John L. (slp.).
Thomas, Lewis M. (sch.).
Thomas, Lottie L. (ga. s.).
Thomas, Ruth A. (slp.).
Thomas, Sidney G. (sch.).
Thomas, Willie F. (sch.).
Thomassen, Sarah (ga. s.).
Thompson, A. W. (barge).
Thompson, C. D. (st. s.).
Thompson, J. W. (st. s.).
Thompson, L. E. (st. s.).
Thompson, Alice (barge).
Thompson, Benjamin (ga. s.).
Thompson, Smith (st. s.).
Thompson, Carmi A. (st. s.).
Thompson, Jean H. (ga. s.).
Thompson, Leslie C. (ga. s.).
Thompson, Mildred K. (sch.).
Thompson, Robert M. (st. s.).
Thompson, Wm. Boyce (st. s.)
Thomson, Edgar (st. w.).
Thorne, L. S. (st. p.).
Thorne, S. B. (barge).
Thornton, Joe (ga. s.).
Throop, Margaret (sch.).
Thurlow, Fred W. (sch.).
Thurlow, Lewis K. (st. s.).
Thurlow, Maurice R. (sch.).
Thurlow, Paul E. (sch.).
Thurlow, Ella Pierce (sch.).
Thurston, jr., Edward (barge).
Thurston, Ernest (barge).
Thurston, Gertrude (barge).
Thurston, Grace (st. s.).
Thurston, Hiram (barge).
Thurston, Drayton T. (barge)
Thurston, James P. (ga. s.).
Tibbetts, Vinal H. (ga. s.).
Tibbits, C. H. (barge).
Tibbitts, Healy (ga. s.).
Tibbitts No. 3, Healy (ga. s.).
Tibbitts No. 4, Healy (ga. s.).
Tice, George S. (st. s.).
Tiffany, C. H. (cnl. b.).
Tilden, S. J. (sch.).
Tilford, W. H. (st. s.).
Tilghman, Kate H. (sch.).
Timanus, E. Clay (st. s.).
Time, Idle (ga. s.).
Times, Easy (ga. s.).
Timmins, John J. (st. s.).
Timmins, John J. (barge).
Tisdale, H. G. (st. s.).
Toad, Green (ga. s.).
Tobey, N. D. (ga. s.).
Toby, Capt. (st. s.).
Tod, Helen (ga. s.).
Todd, F. C. (sch.).
Todd, S. J. (ga. s.).
Todd, W. H. (sch.).
Todd, Carrol (slp.).
Todd, George (sch.).
Todd, Major (ga. s.).
Todd, Addie A. (sch.).
Todd, Annie E. (ga. s.).
Todd, Edith F. (sch.).
Todd II, J. P. (ga. s.).
Toledo, City of (st. p.).
Tolley, J. (sch.).
Tolley, S. H. (slp.).
Tolley, Frances (ga. s.).
Tolley, Leo H. (sch.).
Tolley, Naomi R. (ga. s.).
Tollon, jr., F. J. (st. s.).
Tolman, Lella E. (ga. s.).
Tom, Black (ga. s.).
Tom, Captain (barge).
Tom, Jolly, (ga. w.).
Tomkins, Daniel (sch.).
Tomkins, Watson (ga. s.).
Tomlinson, G. A. (st. s.).
Tomlinson, Lawrence (barge).
Tomlinson, Thomas (barge).
Tompkins, William S. (sch.).
Topa, Topa (st. s.).
Torbert, General (sch.).
Torrey, Nellie (ga. s.).
Totman, Lewis C. (ga. s.).
Town, Castle (st. s.).
Townsend, H. C. (ga. s.).
Townsend, J. C. (sch.).
Townsend, R. G. (st. s.).
Townsend, W. J. (ga. s.).
Townsend, Della (ga. s.).
Townsend, Edward Y. (st. s.).
Townsend, Phoebe B. (ga. s.).
Tracy, M. & J. (st. s.).
Tracy, John (st. s.).
Tracy, Kathleen (st. s.).
Tracy, Michael (st. s.).
Tracy, Thomas (st. s.).
Tracy, Walter (st. s.).
Tracy, Helen L. (st. s.).
Tracy, Mary T. (st. s.).
Tracy, William J. (st. s.).
Trader, American (st. s.).
Trader, Commercial (st. s.).
Trader, Steel (st. s.).
Trahey, T. H. (barge).
Tramp, The (st. s.).
Transfer, Livona (ga. w.).
Transit, Rapid (st. s.).
Transport, Oyster (ga. s.).
Traveler, Commercial (st. s.).
Traveler, Steel (st. s.).
Travers, B. F. (ga. s.).
Travers, E. F. (ga. s.).
Travers, M. M. (slp.).
Travers, Clemmie (sch.).
Travers, Louise (sch.).
Travers, Hattie E. (slp.).
Travers, Margaret A. (sch.).
Travers, Virgie P. (sch.).
Treadwell, Jennie (ga. s.).
Tremaine, Morris S. (st. s.).
Trembley, Florence M. (cnl. b.).
Tremper, Jacob H. (st. p.).
Tresselt, A. C. (ga. s.).
Treu, Martin (st. s.).
Trevoy, Edward (sch.).

Triangle, Blue (st. s.).
Trimble, Richard (st. s.).
Trotman, M. B. (ga. s.).
Trott, James E. (sch.).
Troxel, David S. (st. s.).
Troxell, J. Luther (st. w.).
Truby, John M. (st. s.).
Truelson, Chas. (ga. s.).
Truesdale, William H. (st. s.).
Truitt, jr., George W. (sch.).
Truslow, S. W. (ga. s.).
Tryon, C. (barge).
Tubman, A. J. (sch.).
Tucker, M. T. (sch.).
Tucker, Jennie (ga. s.).
Tucker, Austin L. (cnl. b.).
Tucker, Evelyn C. (cnl. b.).
Tucker, Michael J. (barge).
Tucker, Sarah A. (cnl. b.).
Tucker, Thomas A. (cnl. b.).
Tuft, James (bkn.).
Tull, E. J. (st. s.).
Tull, E. James (ga. s.).
Tull, Bertie E. (ga. s.).
Tulloh, Harriet A. (barge).
Tulloh, James A. (cnl. b.).
Tully, Eugenia (st. w.).
Tully, Josephine (st. s.).
Tupper, W. M. (st. s.).
Tupper, George W. (cnl. b.).
Turck, W. J. (barge).
Turner, M. (sch.).
Turner, C. W. (ga. s.).
Turner, J. H. (st. s.).
Turney, J. J. (barge).
Turtle, Mud (ga. s.).
Twin, The (barge).
Twins, The (ga. s.).
Tyerell, Nellie M. (ga. s.).
Tyler, C. S. (sch.).
Tyler, jr., E. S. (barge).
Tyler, Lucy M. (slp.).
Tyler, Mary E. (slp.).
Tyler, Mattie L. (ga. s.).
Tyler, Myrtle E. (ga. s.).
Tyler, H. Hansel (sch.).
Tyson, Jesse (st. s.).

Uhrig, Alex. B. (st. s.).
Uhrig, Edward A. (st. s.).
Underhill, A. M. (cnl. b.).
Underhill, J. J. (sch.).
Underhill, Gerard (ga. s.).
Underhill, Mary (slp.).
Underwood, F. D. (st. s.).
Underwood, G. F. (cnl. b.).
Underwood, Frederick D. (st. s.).
Undine, The (ga. s.).
Upham, Fred W. (st. s.).
Upham, Helen H. (st. s.).
Upshur, Wm. M. (ga. s.).
Upson, J. E. (st. s.).
Upson, Andrew S. (st. s.).
Uron, George (ga. s.).
Utz, Robert M. (ga. s.).

Vagabond, Beloved (ga. s.).
Vail, Ethel (sch.).
Vail, John H. (ga. s.).
Valdemar, Prins (bkn.).
Valley, Chester (st. s.).
Valley, Lackawanna (st. s.).
Valley, Napa (st. s.).
Van Alst, James (st. s.).
Van Brunt, Benjamin A. (sch.).
Van Bruen, President (st. s.).
Van Damme, Charles (st. p.).
Van Dusen, Olive B. (ga. s.).
Van Duzen, B. M. (ga. s.).
Van Dyke, J. W. (ga. s.).
Van Ells, H. (st. s.).
Van Kill, Kill (st. s.).
Van Name, Lydia (ga. s.).
Van Name, Sophia (ga. s.).
Van Pelt, John H. (ga. s.).
Van Tuyle, jr., Geo. C. (st. s.).
Van Wickle, Robert E. (barge).
Van Wyen, J. (ga. s.).
Vance, Oceania (sch.).
Vance, Wm. G. (sch.).
Vandal, Wm. (ga. s.).
Vanderburg, G. (ga. s.).
Vandiver, Murray (ga. s.).
Vannaman, jr., Edward C. (ga. s.).
Vanselver, Annie L. (st. s.).
Vare, William S. (st. s.).
Vasa, G. (st. s.).
Vaughn, S. E. (st. s.).
Vaux, Richard (sch.).
Veale, William (ga. s.).
Veit, R. C. (st. s.).
Velaluka, Kap (ga. s.).
Velma, Ada (ga. s.).
Venable, Manie T. (ga. s.).
Vern, Lady (ga. s.).
Vernon, Belle (st. w.).
Vernon, Mount (ga. s.).
Vernon, Mount (st. s.).
Verrall, Edith H. (sch.).
Vessels, O. H. (ga. s.).
Vetra, G. G. (slp.).
Vetra, J. B. (slp.).
Vetra, Richard J. (ga. s.).
Viator, Rita A. (ga. s.).
Vickers, Mary (sch.).
Victory, Mercer (st. s.).
View, Bay (st. s.).
View, Ocean (st. s.).
Vikingen, G. (ga. s.).
Vilas, William F. (sch.).
Villard, Henry (sc. b.).
Vincent, S. E. (barge).
Vinyard, Caroline (st. s.).
Virginia, C. (sch.).
Virginia, Alice (ga. s.).
Virginia, Edna (ga. s.).
Virginia, Ida (slp.).
Virginia, Louise (ga. s.).
Virginia, Myrtle (ga. s.).
Virginia, Myrtle (slp.).
Virginia, Princess (ga. s.).
Virginia, Rhoda (ga. s.).
Virginia, State of (st. s.).
Vivian, Alice (drg.).
Voight, Katie (st. s.).
Von Nyvenheim, A. (ga. s.).
Vosburg, Geo. R. (st. s.).
Voyager, Steel (st. s.).
Vreeland, A. E. (ga. s.).
Vreeland, C. A. (ga. s.).

Waddell, H. A. (ga. w.).
Wade, John L. (st. s.).
Wade, Maggie W. (ga. s.).
Wadley, William M. (st. s.).
Wager, Herbert (st. s.).
Wagner, Martin (sch.).
Wahl, C. F. (ga. s.).
Wainwright, G. C. (ga. s.).
Wakeham, R. H. (barge).
Wales, jr., W. H. (sc. b.).
Wales, Prince of (ga. s.).
Walker, A. L. (st. s.).
Walker, J. E. (sch.).
Walker, J. H. (ga. s.).
Walker, J. W. (slp.).
Walker, T. C. (st. w.).
Walker, Elisha (st. s.).
Walker, Harold (st. s.).
Walker, Abbie S. (sch.).
Walker, Alice E. (ga. s.).
Walker, Clara E. (ga. s.).
Walker, George H. (st. w.).
Walker, Harry W. (barge).
Walker, Mary J. (st. s.).
Wall, Harry M. (st. s.).
Wallace, F. M. (st. w.).
Wallace, Lizzie (barge).
Wallace, Benjamin M. (ga. s.).
Wallace, Chas. S. (ga. s.).
Wallace, III, Chas. S. (ga. s.).
Wallace, Eudora T. (ga. s.).
Wallace, Grace M. (ga. s.).
Wallace, Gracie C. (ga. s.).
Wallace, James C. (st. s.).
Walling, Elmer D. (cnl. b.).
Walsh, W. B. (cnl. b.).
Walsh, James P. (st. s.).
Walsh, Julius S. (st. p.).
Walston, Mattie A. (slp.).
Walter, John R. (ga. s.).
Walter, Raymond G. (barge).
Walters, Thomas (st. s.).
Walton, Ike (scow).
Walton, Mary J. (ga. s.).
Wanamaker, Rodman (st. s.).
Wandell, M. D. (barge).
Wands, Gertrude (slp.).
Ward, D. J. (sch.).
Ward, L. C. (st. s.).
Ward, W. P. (sch.).
Ward, Catherine (barge).
Ward, Florence (ga. s.).
Ward, Harvey (barge).
Ward, Lida (ga. s.).
Ward, Mary (ga. s.).
Ward, Andrew J. (st. s.).
Ward, Annie L. (cnl. b.).
Ward, James P. (cnl. b.).
Ward, John J. (cnl. b.).
Ward, Theo. G. (cnl. b.).
Ward, Thomas J. (st. s.).
Ward, Wm. E. (sch.).
Warden, Wm. G. (st. s.).
Warfield, M. L. (sch.).
Waring, O. T. (st. s.).
Warner, F. A. (st. s.).
Warner, Joseph (ga. s.).
Warner, Charles M. (st. s.).
Warner, Eleanor A. (ga. s.).
Warner, Grove E. (st. s.).
Warner, William H. (st. s.).
Warner, Wm. L. (ga. s.).
Warner, C. Blaine (st. s.).
Warren, J. (ga. s.).
Warren, A. F. (ga. s.).
Warren, Florence (ga. s.).
Warren, Henry (ga. s.).
Warren, Mary K. (ga. s.).
Warriner, S. D. (barge).
Warrior, Little (ga. s.).
Warwick, W. H. (st. w.).
Warwick, W. J. (st. s.).
Washburn, U. F. (st. s.).
Washburn, Geo. W. (sts. s.).
Washington, Gen'l (st. s.).
Washington, George (st. s.).
Washington, George (st. s.).
Washington, George (ga. s.).
Washington, George (cnl. b.).
Water, Laughing (ga. s.).
Waterbury, Chas. F. (barge).
Waterman, R. M. (st. s.).
Waters, Blue (sc. y.).
Waters, Michael W. (cnl. b.).
Watson, L. (ga. w.).
Watson, C. W. (st. s.).
Watson, V. L. (st. w.).
Watson, Admiral (st. s.).
Watson, Charlie (ga. s.).
Watson, Angie B. (ga. s.).
Watson, Susan L. (sch.).
Watt, James (st. s.).
Watterson, Henry (st. p.).
Watts, G. W. (ga. s.).
Watts, Albert E. (st. s.).
Wattson, Thomas B. (st. s.).
Waverly, R. (ga. s.).
Wawatam, Chief (st. s.).
Way, S. B. (st. s.).
Wayman, M. D. (st. w.).
Wayne, Detroit (st. s.).
Weaver, John (st. s.).
Webb, W. M. (ga. s.).
Webb, William H. (st. s.).
Weber, Adam (sch.).
Weber, Capt. (st. w.).
Webster, Daniel (st. s.).
Webster, James A. (sch.).
Webster, Lionel R. (st. p.).
Webster, Lydia M. (sch.).
Webster, Ralph T. (slp.).
Webster, Robert L. (slp.).
Webster, Thomas B. (st. s.).
Wedmore, Catherine M. (ga. s.).
Wee, Bide a (ga. y.).
Weed, George E. (st. s.).
Weems, Esther (st. s.).
Weems, Georgeanna (st. s.).
Weems, Mary (st. s.).
Weems, Nancy (st. s.).
Weems, Sarah (st. s.).
Weevil, Boll (ga. w.).
Wefing, Lillian (ga. s.).
Weightman, Gertrude (barge).
Weightman, George E. (cnl. b.).
Weightman, Robert B. (cnl. b.).
Weir, Winant W. (ga. s.).
Welch, Willie (st. s.).
Welder, Electric (barge).
Welder, John J. (st. w.).
Well, T. E. (ga. s.).
Weller, Sam (ga. s.).
Weller, Fred W. (st. s.).
Wells, Erastus (st. p.).
Wells, John W. (sch.).
Wells, Wm. A. (st. s.).
Wen, Dwyn (ga. y.).
Wente, Robert C. (st. s.).
Wentworth, G. K. (st. w.).
Wentworth, Alice S. (sch.).
Werner, Henry P. (st. s.).
Wertheim, Sanders A. (barge).
Wesley, William (slp.).
West, B. (barge).
West, Central (st. s.).
West, Gloria (ga. s.).
West, Governor (ga. w.).
West, Carroll K. (barge).
West, George R. (st. s.).
Westerbeke, Edward (ga. s.).
Weston, A. (barge).
Weston, Frank (ga. s.).
Whack, Paddy (scow).
Wharton, Joseph (st. s.).
Wheatley, Georgia E. (ga. s.).
Wheatley, Lucie (sch.).
Wheeler, E. (sch.).
Wheeler, F. M. (st. s.).
Wheeler, J. W. (ga. w.).
Wheeler, M. D. (st. s.).
Wheeler, Dunham (sch.).
Wheeler, Joe (ga. s.).
Wheeler, Major (st. s.).
Wheeler, Harry R. (st. s.).
Wheeler, John M. (barge).
Wheeler, Thomas H. (st. s.).
Whigham, William (st. w.).
Whildin, Rebecca G. (sch.).
Whitaker, A. E. (ga. s.).
White, B. M. (ga. s.).
White, D. W. (slp.).
White, G. S. (ga. s.).
White, I. C. (st. s.).
White, J. F. (ga. s.).
White, W. F. (st. s.).
White, Alma (ga. s.).
White, Carl (st. w.).
White, Caroline (cnl. b.).
White, Charlie (ga. s.).
White, Glen (st. s.).
White, Lillian (ga. s.).
White, Lottie (ga. s.).
White, Nellie (slp.).
White, Peter (st. s.).
White, Therese (ga. s.).
White, John T. (ga. s.).
White, Lottie E. (ga. s.).
White, Mary A. (slp.).
White, Nannie P. (ga. s.).
White, Furnell T. (sch.).
White, Wm. S. (slp.).
White, Annie Lena (sch.).
Whiteley, Calvin (st. s.).
Whiteman, W. H. (st. w.).
Whiting, Gladys (ga. s.).
Whiting, Carrie L. (ga. s.).
Whiting, Ira C. (barge).
Whiting, James A. (sch.).
Whitlock, Charles M. (st. s.).
Whitney, J. J. (barge).
Whitney, Emily F. (bk.).
Whitney, William A. (st. s.).
Whiton, Henry D. (st. s.).
Whittemore, Charles (sch.).
Whittier, Mericos H. (st. s.).
Whyte, Wm. P. (sch.).
Wickham, Wm. H. (st. s.).

Wicks, Jennie (ga. s.).
Wickwire, jr., Theodore H. (st. s.).
Widener, Peter A. B. (st. s.).
Wiggin, H. H. (st. w.).
Wigton, Edward N. (st. s.).
Wilcox, Leander (st. s.).
Wilcox, Major (ga. s.).
Wilcox, Annie L. (st. s.).
Wilcox, Elias E. (st. s.).
Wilcox, Rowland H. (st. s.).
Wilcox, Minot I. (st. s.).
Wild, H. C. (st. s.).
Wilder, S. G. (bkn.).
Wilder, Margaret A. (ga. s.).
Wilder, No. 2, Jim (ga. s.).
Wildi, John (st. w.).
Wilds, George (ga. s.).
Wiley, John (barge).
Wilkin, jr., W. P. (ga. s.).
Wilkin, Edith S. (ga. s.).
Wilkinson, Horace S. (st. s.).
Wilkinson, Irene S. (sch.).
Willard, F. S. (st. s.).
Willard, Jess (st. w.).
Willard, Jess (barge).
Willard, Nancy (barge).
Willard, Albert D. (ga. s.).
Willard, Louise M. (sch.).
Willard, John V. N. (barge).
Willard, Le Baron S. (barge).
Willett, Thomas (st. s.).
Willey, C. W. (sch.).
William, Captain (ga. s.).
William G. C. (slp.).
Williams, G. W. (st. w.).
Williams, H. D. (st. w.).
Williams, J. H. (st. s.).
Williams, J. L. (st. s.).
Williams, L. E. (sch.).
Williams, T. J. (st. s.).
Williams, W. H. (st. s.).
Williams, Bernardine (ga. s.).
Williams, Roger (st. s.).
Williams, Charles E. (st. s.).
Williams, Edgar D. (st. s.).
Williams, Geo. H. (st. s.).
Williams, Henry P. (st. s.).
Williams, Henry P. (ga. s.).
Williams, Homer D. (st. s.).
Williams, John H. (st. s.).
Williams, Laura H. (st. s.).
Williams, Mary H. (st. s.).
Williams, Wm. G. (st. s.).
Willing, Flora M. (ga. s.).
Willing, Hilda M. (slp.).
Willis, E. M. (ga. s.).
Willis, E. M. II (ga. s.).
Willis, B. G. & G. E. (ga. s.).
Willis, Albert H. (sch.).
Willis, Samuel J. (barge).
Wills, Emma V. (sch.).
Wilmer, George (ga. s.).
Wilmington, City of (st. s.).
Wilmot, W. G. (st. s.).
Wilmot, Maud (st. s.).
Wilmot, Robert W. (st. s.).
Wilson, E. S. (sch.).
Wilson, G. N. (st. s.).
Wilson, J. W. (ga. s.).
Wilson, L. H. (ga. s.).
Wilson, S. J. D. (sch.).
Wilson, Clinton (cnl. b.).
Wilson, Elizabeth (ga. s.).
Wilson, Ella (slp.).
Wilson, Henry (sch.).
Wilson, Jennie (st. s.).
Wilson, Mathew (st. s.).
Wilson, President (st. s.).
Wilson, Sarah (sch.).
Wilson, Anna C. (st. s.).
Wilson, Charles R. (sch.).
Wilson, Charles R. (st. w.).
Wilson, Etta M. (ga. s.).
Wilson, Grace S. (barge).
Wilson, John T. (st. w.).
Wilson, Mary V. (st. s.).
Wilson, Thos. E. (ga. s.).
Wilson, Capt. Thomas (st. s.).
Wimsatt, Josephine (sch.).
Windsor, Helen (ga. s.).
Windsor, New (st. s.).
Windsor, Winnie H. (ga. s.).
Wingate, Russell A. (sch.).
Wingate, Sarah W. (sch.).
Winslow, Edward B. (sch.).
Winslow, Louis M. (st. s.).
Winstead, John H. (sc. b.).
Winter, Herman (st. s.).
Wintermote, Dorothy (st. s.).
Winthrop, Gov. (st. p.).
Wise, John (st. s.).
Wise, P. H. (st. s.).
Witherbee, Walter C. (st. s.).
Wixon, Amy (sch.).
Wohlt, August (st. w.).
Wolcott, M. C. (st. s.).
Wolf, Oregon (ga. s.).
Wolf, The (ga. w.).
Wolf, William H. (st. s.).
Wolvin, Augustus B. (st. s.).
Wonson, J. W. (st. s.).
Wood, S. L. (ga. s.).
Wood, T. J. (st. w.).
Wood, Beder (st. w.).
Wood, Castle (st. s.).
Wood, General (st. w.).
Wood, General (barge).
Wood, George E. (st. s.).
Wood, Howard (barge).
Wood, Joseph (st. s.).
Wood, Martha (barge).
Wood, Edward S. (cnl. b.).
Wood, Fred J. (sch.).
Wood, John A. (st. w.).
Wood, John M. (cnl. b.).
Wood, Joseph D. (st. s.).
Wood, Rufus E. (sch.).
Wood, J. Chester (sch.).
Wood, Mary Ellen (barge).
Wood, No. 7, L. S. (scow).
Woodall, Fannie (st. s.).
Woodall, Kitty (ga. s.).
Woodburn, Leroy (ga. s.).
Woodburn, Robert M. (barge).
Woodington, William (ga. s.).
Woods, Daisy (sch.).
Woods, Elisha (st. p.).
Woods, Esther (ga. w.).
Woods, Frank (st. s.).
Wooster, Myra J. (ga. s.).
Wooton, Lillian R. (ga. w.).
Worden, Capt. (ga. s.).
Worker, Steel (st. s.).
Worrell, Lewis C. (sch.).
Worth, Katie (ga. s.).
Worth, John M. (st. s.).
Worthington, John (st. s.).
Wray, Albert A. (barge).
Wren, Sally (sch.).
Wright, C. E. (ga. s.).
Wright, H. E. (st. w.).
Wright, J. B. (ga. s.).
Wright, M. B. (ga. s.).
Wright, N. E. (ga. s.).
Wright, Betty (ga. w.).
Wright, Charles (ga. s.).
Wright, Ernest E. (barge).
Wright, Homer C. (st. p.).
Wright, James O. (sch.).
Wyandotte, Lelia (slp.).
Wylie, Herbert G. (st. s.).
Wyllie, Alexander (st. s.).

Yarmouth, Great (ga. s.).
Yates, L. E. (ga. s.).
Yates, Harry (st. s.).
Yeakel, Milton F. (slp.).
Yell, Amos (cnl. b.).
Yerkes, jr., William H. (st. s.)
York, Nellie G. (ga. s.).
York, New (st. s.).
York, New (st. p.).
York, Pones of (ga. s.).
Yorke, jr., Thomas J. (st. s.)
Young, R. H. (scow).
Young, Helen (ga. s.).
Young, Lavelle (st. w.).
Young, Robert (st. w.).
Young, Coe F. (st. s.).
Young, Ethel E. (ga. s.).
Younglove, F. L. (cnl. b.)

Zealand, Star of (shp.).
Zelgler, Jean R. (ga. s.).
Zelda, Princess (barge)
Ziesing, August (st. s.).
Zirkel, G. A. (sch.).

VESSELS LOST

The losses embraced in this list are classified as follows:

1. *Foundered.*—Casualties due to leaking or capsizing of vessels, including vessels lost at sea not due to causes 3 or 4, and vessels not reported after sailing.
2. *Stranded.*—Casualties due to vessels running aground, striking rocks, reefs, bars, etc.
3. *Collided.*—Collision between vessels only.
4. *Burned.*—Casualties due to fire.
5. *Abandoned.*—Abandonment at sea (but not abandonment due to age).
6. Self-explanatory causes not included in preceding classification.

The place given is the position at, off, or near which the casualty occurred.

The information in columns headed "On board" and "Lives lost" is furnished by the Coast Guard.

Official No.	Rig	Name of vessel	Gross tonnage	Year built	On board	Lives lost	Casualty		
							Nature	Date	Place
		STEAM VESSELS							
107622	St. s.	Acme	416	1901	20	0	Stranded	Oct. 31, 1924	Coquille Light, Oreg.
213126	St. s.	ALDEN ANDERSON	6,367	1908	41	7	Burned	Oct. 29, 1924	Avon, Calif.
204000	St. w.	Alma	36	1907	1	0	Foundered	Sept. 19, 1924	St. Louis, Mo.
223099	St. s.	Annie Laura	21	1902	5	0	Burned	Oct. 7, 1924	Kil, Miss.
107691	St. y.	Arrow†	82	1901	0	0	Foundered	Jan. 2, 1925	Baltimore, Md.
107722	St. s.	Atlantic	31	1901	2	0	do	Oct. 31, 1924	Elizabeth River, Va.
106627	St. s.	Aztec	834	1889	0	0	Burned	Nov. 8, 1923	Bell River, Ontario.
221045	St. w.	Betty Lord	300	1921	0	0	do	Sept. 28, 1924	Owens Island, Ky.
3871	St. s.	Buckeye	32	1901	0	0	Foundered	June 29, 1924	Lorain, Ohio.
127548	St. y.	Cachalot	174	1901	4	0	Burned	June 21, 1925	Southport, Conn.
162610	St. s.	Caoba	683	1905	19	0	Stranded	Feb. 5, 1925	Columbia River Light, Oreg.
209871	St. s.	CARISCO	927	1912	18	0	Foundered	Jan. 21, 1925	James River, Va.
92729	St. p.	CARMANIA	321	1896	0	0	do	Mar. 12, 1924	Fall River, Mass.
223167	St. s.	CASTINE	836	1893	7	0	do	Dec. 11, 1924	South West Pass, La.
125155	St. s.	Charles R. Stone	55	1873	5	0	Burned	Nov. 7, 1924	Bayonne, N. J.
219349	St. w.	Cinderella	45	1919	0	0	Foundered	Dec. 25, 1924	Greenwood, Miss.
116484	St. s.	CLIFTON	1,713	1892	27	27	do	Sept. 21, 1924	Lake Huron, Mich.
207180	St. w.	Climax	56	1910	12	5	do	July 24, 1924	New Orleans, La.
201071	St. s.	Comet	97	1904	5	0	Burned	June 17, 1925	Brooklyn, N. Y.
120294	St. s.	Dart	34	1877	0	0	Foundered	Mar. 29, 1925	Greenville, N. J.
75381	St. s.	Dispatch	52	1872	6	0	Stranded	Feb. 23, 1925	Harlem River, N. Y.
8523	St. s.	Edgar Baxter	60	1869	7	6	Burned	Nov. 7, 1924	Tremley Point, N. J.
137029	St. s.	Edna	28	1902	0	0	do	Feb. 4, 1925	Mobile, Ala.
207047	St. w.	Ella	42	1909	0	0	do	Oct. 13, 1921	Vermilion River, La.
136870	St. s.	ESPERANZA	4,764	1901	48	1	Stranded	Nov. 24, 1924	Tampico, Mexico.
205777	St. s.	Forelle	46	1908	5	5	Foundered	Sept. 20, 1923	Racine, Wis.
212238	St. s.	Georgia	70	1914	1	1	Explosion	June 1, 1925	Port Orchard, Wash.
120845	St. s.	Gloria	13	1891	2	0	Stranded	Oct. 20, 1924	Boston Lightship, Mass.
207913	St. s.	Herbert	349	1910	0	0	Collided	Aug. 6, 1924	Nahant, Mass.
5848	St. s.	Kansas	835	1870	0	0	Burned	Oct. 27, 1924	Manistee, Mich.
201240	St. s.	La Feliz	102	1904	13	0	Stranded	Oct. 1, 1924	Santa Cruz Light, Calif.
126420	St. s.	LAKELAND	2,425	1887	30	0	Foundered	Dec. 3, 1924	Lake Michigan.
75529	St. s.	Lester A. Forsyth	61	1873	1	0	Burned	Dec. 28, 1924	Coxsackie, N. Y.
140992	St. s.	Lily	99	1889	5	0	Foundered	July 31, 1924	Wilson, N. Y.
140784	St. s.	Long Island	163	1885	5	0	Burned	Nov. 19, 1924	North Bergen, N. J.
91995	St. s.	M. W. Hunt	41	1838	5	0	do	June 13, 1924	Curtis Bay, Md.
202430	St. s.	Mabel L. Barton	204	1905	4	0	Foundered	July 25, 1924	Providence, R. I.
91156	St. s.	Mamie Higgins	77	1879	4	0	Burned	Apr. 28, 1925	Houston Ship Channel, Tex.
206379	St. s.	MARS	5,171	1909	44	1	Stranded	Nov. 8, 1924	Daiquire, Cuba.
209145	St. w.	Metropolis	97	1911	0	0	Burned	Feb. 1, 1925	Caruthersville, Mo.
91991	St. s.	Miami	228	1888	12	0	do	Aug. 6, 1924	Thunder Bay Island, Lake Huron.
222226	St. p.	Mistletoe	362	1872	10	0	do	Oct. 5, 1924	Sandy Hook, N. J
205729	St. s.	MOHAWK	4,623	1908	290	0	do	Jan. 1, 1925	Fourteenth Bank Light, Delaware Bay.
201311	St. s.	MOHICAN	2,255	1904	29	0	do	May 10, 1925	Cape Canaveral Light, Fla.
81754	St. w.	Monitor	221	1901	19	1	Collided with st. s. La Belle.	Feb. 16, 1925	Old Lock Three, Monongahela River, Pa.
211699	St. w.	Ned	20	1913	1	0	Burned	Apr. 25, 1925	Louisville, Ky.
14420	St. p.	*Newport News*	1,064	1883	21	0	Foundered	Dec. 29, 1924	Pearl Beach, Va.
130439	St. s.	Niko	814	1889	17	0	do	Nov. 2, 1924	Garden Island, Mich.
205206	St. w.	Ouachita	91	1908	46	0	Burned	Sept. 12, 1924	Wilton, La.
81872	St. s.	Overseas	75	1903	0	0	do	June 9, 1925	Federalsburg, Md.
150460	St. s.	P. J. Rolph	964	1889	14	0	Foundered	Sept. 8, 1924	South Manitou Island, Mich.
202852	St. w.	Reaper	96	1906	0	0	do	Apr. 26, 1925	Barrett Landing, Cairo, Ill.
217240	St. w.	Reliance	95	1918	4	0	Burned	July 21, 1924	Calhoun, Ky.
111044	St. w.	Robert Jenkins	95	1893	4	0	do	Nov. 1, 1924	Grays Landing, Monongahela River, Pa.

† Composite.

Official No.	Rig	Name of vessel	Gross tonnage	Year built	On board	Lives lost	Casualty		
							Nature	Date	Place
		STEAM VESSELS—Continued							
111415	St. s.	Ryba	32	1902	4	3	Foundered	Apr. 30, 1925	Grays Harbor, Wash.
221508	St. s.	Wm. Boyce Thompson.	7,061	1921	36	0	Burned	Nov. 17, 1924	Trembly Point, N. J.
25299	St. s.	Satellite	381	1894	7	0	Foundered	July 22, 1924	Percy Beach Light, Catskill, N. Y.
117202	St. y.	Seat	20	1902	1	0	Burned	Feb. 11, 1925	Tottenville, N. Y.
201297	St. w.	Tanana	495	1904	21	0	Foundered	Oct. 2, 1921	Minto, Alaska.
145439	St. s.	Theseus	58	1886	4	0	Explosion	Oct. 29, 1924	Cairo, Ill.
220376	St. s.	Thetis	79	1920	6	0	Stranded	Nov. 11, 1924	New Rochelle, N. Y.
207131	St. s.	Three Rivers	1,110	1910	134	10	Burned	July 4, 1924	Cove Point, Md.
145835	St. w.	Tide	87	1900	4	0	do	Nov. 1, 1924	Grays Landing, Monongahela River, Pa.
161685	St. s.	*Visitor*	70	1892	0	0	do	Apr. 26, 1925	Flushing, Long Island, N. Y.
216692	St. s.	William Maloney	165	1891	12	12	Foundered	Nov. 15, 1924	Newport, R. I.
208399	St. s.	Sankaty	677	1911	0	0	Burned	June 30, 1924	New Bedford, Mass.
127458	St. s.	Wm. H. Coates	195	1900	7	0	Stranded	July 19, 1924	Green Island, Troy, N. Y.
200536	St. s.	William H. Taylor	226	1903	0	0	Burned	Sept. 21, 1924	Jersey City, N. J.
28146	St. s.	Zulia	1,713	1901	27	0	Stranded	May 29, 1925	Los Rognes, Venezuela.
		MOTOR VESSELS							
200255	Ga. s.	A. Woodall	92	1903	7	7	Burned	Dec. 8, 1924	Turkey Point Light, Chesapeake Bay.
107747	Ga. s.	Actor	30	1902	11	0	Collided with st. s. Bachelder.	Sept. 24, 1924	Boston, Mass.
107443	Ga. s.	Albion	86	1898	2	0	Burned	Sept. 20, 1924	Apple Tree Point, Wash.
106944	Ga. s.	Alpine	95	1892	4	0	do	Oct. 29, 1924	Avon, Calif.
214842	Ga. s.	Anita and Bernice L.	31	1917	8	8	Foundered	Aug. 26, 1924	Unknown.
107825	Ga. s.	Annetta	8	1903	2	0	Stranded	Dec. 22, 1924	Rockport, Mass.
107842	Ga. s.	Arbutus	7	1903	2	0	Collided with unknown schooner.	Feb. 16, 1924	Back Creek, N. J.
203041	Ga. s.	Arthur	11	1906	2	0	Burned	Mar. 3, 1925	Chicago, Ill.
96393	Ga. s.	Artic	669	1898	21	0	Foundered	Aug. 10, 1924	Point Barrow, Alaska.
206267	Ga. s.	Austin L. Mills	12	1909	2	0	Burned	Dec. 24, 1924	Gay Head, Mass.
217192	Ga. s.	Aviator	264	1918	10	0	Stranded	Nov. 6, 1924	Sandy Point, New Foundland.
3049	Ga. s.	B. T. Riggin	15	1877	2	0	Foundered	Jan. 14, 1924	Young's Island, S. C.
223585	Ga. y.	Banshee	57	1880	7	0	Stranded	Oct. 1, 1924	Henderson Harbor, N. Y.
3929	Ga. s.	Barbara	14	1902	0	0	Foundered	Mar. 19, 1925	Fishers Island, N. Y.
208434	Ga. s.	Barbara	26	1911	4	0	Stranded	May 29, 1925	Shipwreck Point, Alaska.
208180	Ga. s.	Beatrice	13	1909	0	0	Burned	July 29, 1924	Morgan City, La.
95968	Ga. s.	Bob	11	1888	1	0	do	Aug. 11, 1924	Cedar Bayou Bar, Tex.
3507	Ga. s.	Bonito	15	1889	3	0	Foundered	Jan. 31, 1925	Anglesea Bar, N. J.
206552	Ga. s.	Butcher	10	1909	1	0	Burned	Oct. 10, 1919	Stockton, Calif.
222316	Ga. s.	Capt. Jean II	10	1909	2	0	Stranded	Dec. 2, 1923	Buffalo, N. Y.
208927	Ga. w.	Catfish	26	1911	4	0	Burned	Jan. 1, 1925	Cairo, Ill.
127671	Ga. s.	Catherine M	64	1902	3	0	Foundered	Aug. 21, 1924	Umatilla Light, Wash.
214149	Ga. s.	Chaco	104	1916	9	0	Burned	Oct. 16, 1924	Colvas Pass, Wash.
214807	Ga. s.	Cora	13	1917	3	0	do	Oct. 12, 1924	Point Warde, Alaska.
206669	Ga. s.	Crystal	37	1909	25	5	do	June 11, 1925	Absecon Light, N. J.
223010	Ga. s.	Cuautemoc	79	1916	8	0	Stranded	Sept. 3, 1924	Arena Cove, Calif.
220663	Ga. s.	Delivery	11	(a)	3	0	do	Aug. 10, 1924	Berlin, Md.
222968	Ga. s.	Demonstrator	79	1918	11	0	do	Mar. 7, 1925	Bimini, Bahamas.
220312	Ga. s.	Diamond	50	1920	9	0	Collided with French st. s. Indiana.	Apr. 13, 1925	Los Angeles, Calif.
217908	Ga. w.	Dixie	42	1919	0	0	Burned	Sept. 28, 1924	Paducah, Ky.
135092	Ga. s.	Eleanor	27	1888	5	0	Stranded	Nov. 1, 1924	Cape May Point, N. J.
215681	Ga. s.	Eleanor W	123	1917	3	0	Burned	June 25, 1925	Point Lowell, Camano Island, Wash.
223889	Ga. y.	Elsie	64	1924	3	0	Stranded	Oct. 28, 1924	Partridge Island, Wash.
224199	Ga. s.	Emerald	124	1924	27	0	do	Mar. 26, 1925	Georges Bank.
221164	Ga. s.	Eola	10	1921	0	0	do	May 9, 1925	Key West, Fla.
135227	Ga. s.	Eveline	49	1876	3	0	do	Sept. 14, 1924	Novago Creek, Calif.
220713	Ga. s.	Evelyn and Ralph	38	1920	6	0	do	Dec. 5, 1924	Nantucket Island, Mass.
221248	Ga. s.	Five Brothers	24	1921	4	0	do	Aug. 26, 1924	Lloyds Neck, N. Y.
221141	Ga. y.	Flor del Mar	81	1917	0	0	Foundered	—, 1922	St. Pierre Island.
219429	Ga. y.	Francis M	19	1919	0	0	Stranded	Jan. 3, 1925	Prinzapolka, Nicaragua.
220914	Ga. w.	G. V. Nash	9	1920	3	0	Burned	Jan. 30, 1924	Jonesville, La.
201381	Ga. s.	Gee Whiz	9	1904	0	0	Collided with U. S. S. destroyer Kennedy.	Aug. 25, 1923	Seattle, Wash.
222582	Ga. s.	George, jr	27	1921	4	4	Foundered	Jan. 25, 1925	Taku Harbor, Alaska.
86672	Ga. s.	Gertrude	8	1902	2	0	Burned	July 24, 1924	Newport, R. I.
212083	Ga. s.	Gertrude Mabel	23	1914	3	0	do	Oct. 14, 1924	Nantucket, Mass.

[a] Unknown.

[1] Sailed from Boston, Mass., Aug. 14, 1924, and has not since reported.

Official No.	Rig	Name of vessel	Gross tonnage	Year built	On board	Lives lost	Casualty		
							Nature	Date	Place
		MOTOR VESSELS—Continued							
212270	Ga. s.	Helen E. Murley	19	1914	6	6	Foundered	Aug. 26, 1924	Nantucket Lightship, Mass.
215390	Ga. s.	Helena	23	1917	0	0	Stranded	June 27, 1925	Ozette Island, Wash.
96336	Ga. s.	Hercules	20	1896	6	0	do	Nov. 13, 1924	Block Island, N. Y.
220043	Ga. s.	Ida B	7	1920	0	0	Burned	Mar. 7, 1924	Pasadena, Fla.
221626	Ga. s.	Idler	48	1921	4	0	do	Nov. 25, 1924	Beaver Harbor Light, Mich.
215713	Ga. s.	Inez	18	1917	3	0	Stranded	Dec. 6, 1924	Nantucket, Mass.
216725	Ga. s.	Iona	9	1918	3	0	Foundered	Mar. 10, 1925	Brigantine Shoals, N. J.
211953	Ga. s.	Island Princess	15	1913	2	0	Burned	May 27, 1925	Stockton, Calif.
216016	Ga. s.	James Timpson	2,016	1918	22	0	Abandoned	Oct. 18, 1924	Ruatan Island, Honduras.
215256	Ga. s.	Jenne	31	1917	2	0	Foundered	Nov. 14, 1924	Sandy Hook, N. J.
76721	Ga. s.	John B	8	1884	1	0	Stranded	Aug. 26, 1924	East Hampton, N. Y.
77123	Ga. s.	Joseph Pulitzer	73	1894	8	0	Foundered	Dec. 18, 1920	Aniakchak, Alaska.
214735	Ga. s.	Jupiter	13	1915	2	0	Burned	Jan. 22, 1925	Huntington Beach, Calif.
222360	Ga. y.	Kismet	18	1922	2	1	Stranded	June 12, 1925	New Basin Canal, New Orleans, La.
222693	Ga. s.	Labor	42	1920	5	0	do	Oct. 2, 1924	Anacapa Island, Calif.
213804	Ga. s.	Lake Bay	12	1915	8	1	do	June 5, 1922	Necker Bay, Alaska.
213396	Ga. w.	Lambs Ferry	12	1915	0	0	Burned		
15625	Ga. s.	Leander Jane	23	1869	4	0	do	May 13, 1925	Manchac Draw Bridge, La.
141132	Ga. s.	Lettie	33	1888	3	0	Stranded	Sept. 9, 1924	Wainwright Inlet, Alaska.
141483	Ga. s.	Lief E	27	1897	5	0	Burned	Nov. 15, 1918	Cape Beale, Vancouver Island, British Columbia.
214609	Ga. s.	Lilla	8	1916	0	0	Foundered	Oct. 20, 1924	Key West, Fla.
213588	Ga. s.	Lillian O	7	1911	2	0	Burned	Feb. 19, 1924	Lafayette, La.
207692	Ga. s.	Lina K	10	1910	0	0	do	Nov. 26, 1924	Aiaktalik Island, Alaska.
140702	Ga. s.	Lincoln	41	1883	2	0	Stranded	June 15, 1925	Campobella Island, British Columbia.
215807	Ga. s.	Lion	18	1917	5	0	do	July 4, 1924	Santa Cruz Islands, Calif.
141503	Ga. s.	Lorna	19	1897	2	0	do	Nov. —, 1923	New Bedford, Mass.
213837	Ga. w.	Lucille	36	1915	0	0	Foundered	Apr. 15, 1925	Paducah, Ky.
213464	Ga. s.	Madalein	16	1915	1	0	Burned	May 31, 1925	Point Reyes, Calif.
221550	Ga. s.	Magnet	15	1921	2	0	Foundered	July 21, 1924	Lake Superior.
90015	Ga. s.	Magnolia	47	1869	4	0	Burned	July 27, 1924	Steamboat Slough, Calif.
222832	Ga. w.	Margaret	25	1923	5	0	do	Apr. 20, 1924	Clifton, Tenn.
208884	Ga. s.	Marie	13	1911	1	0	do	Dec. 10, 1924	Tampa Bay, Fla.
222425	Ga. s.	Marie	161	1920	3	0	do	June 7, 1925	Knights Landing, Calif.
214252	Ga. y.	Mauna Loa	18	1916	0	0	Stranded	Aug. 26, 1924	Newport, R. I.
213449	Ga. s.	Mayflower	12	1915	3	3	Burned	June 11, 1925	Milwaukee, Wis.
208808	Ga. y.	Mervyn	96	1911	11	0	Stranded	July 11, 1924	St. Joseph, Mo.
211073	Ga. s.	Miduena	71	1913	3	0	do	Sept. 22, 1924	False River, Calif.
213011	Ga. s.	Millville	22	1915	0	0	do	Dec. 18, 1924	Pybus Bay, Alaska.
92775	Ga. s.	Mollie Lee	47	1897	3	0	do	Mar. 31, 1925	Bayou Barbary, La.
222600	Ga. y.	Mon Ami	17	1922	0	0	Foundered	June 28, 1924	Port Vincent, La.
223622	Ga. s.	Myrtle D	16	1919	2	0	Burned	Mar. 11, 1925	Half Moon Bay, Calif.
215311	Ga. w.	Nancy H	19	1917	0	0	Foundered	Jan. 4, 1925	Vicksburg, Miss.
205516	Ga. s.	Napa	11	1907	0	0	do	Feb. 2, 1924	Clarksburg, Calif.
218354	Ga. y.	Narwhal	38	1919	2	0	Burned	July 7, 1924	Woods Hole, Mass.
214171	Ga. y.	Nereides	16	1916	2	0	do	June 20, 1924	Palma Sola, Fla.
209536	Ga. s.	New England	29	1912	6	0	Abandoned	Nov. 29, 1924	St. Elias, Alaska.
208537	Ga. w.	New Haven	13	1911	3	0	Foundered	Mar. 7, 1924	Towhead, Paducah, Ky.
221734	Ga. y.	Nomad	78	1918	6	0	do	Nov. 16, 1924	Old Field Point, Long Island Sound, N. Y.
218647	Ga. s.	Norden	21	1919	0	0	Burned	Dec. 28, 1924	Bivalve, N. J.
217876	Ga. s.	O'Hara	13	1918	2	0	do	July 12, 1924	Catalina Island, Calif.
210039	Ga. s.	Olaf	21	1912	3	0	Foundered	do	Kenai River, Alaska.
224470	Ga. s.	Oregonian	27	1908	2	1	Burned	Apr. 25, 1924	Coffin Rock, Columbia River, Oreg.
212907	Ga. s.	Orion	13	1910	4	0	do	June —, 1923	St. Andrews Bay, Fla.
209592	Ga. s.	Panama	29	1912	3	0	Foundered	Feb. 25, 1925	Clarence Strait, Alaska.
215212	Ga. s.	Petrel	15	1917	2	0	Burned	Aug. 28, 1922	Aberdeen, Wash.
150922	Ga. s.	Pittsburg	23	1901	0	0		Apr. —, 1923	Atlantic City, N. J.
214826	Ga. s.	Prilip	33	1917	5	0	Burned	July 18, 1924	Eshomy Bay, Alaska.
209446	Ga. w.	Restless	19	1911	4	0	do	Sept. 1, 1924	Houma, La.
219095	Ga. s.	Ripple	15	1920	3	0	do	Aug. 7, 1924	Halifax River, Fla.
209975	Ga. s.	Roy B	17	1912	2	0	do	Jan. 2, 1925	Steamboat Slough, Calif.
210733	Ga. s.	Ruth	92	1912	11	0	Stranded	Jan. 10, 1925	Alacran Reef, Mexico.
219566	Ga. s.	Ruth	13	1920	1	1	Foundered	Mar. 3, 1925	Piedras Blancas, Calif.
215298	Ga. s.	S. M. S. Veribus Unitis.	42	1917	2	0	do	Dec. 3, 1924	Goviota, Calif.
214783	Ga. s.	Salina	41	1917	2	0	do	Nov. 23, 1924	La Jolla, Calif.
204463	Ga. y.	Scout	37	1907	8	0	do	June 14, 1924	Chicago, Ill.
223524	Ga. s.	Shadow III	14	1916	0	0	Explosion	Nov. 17, 1924	Fernandina, Fla.
208705	Ga. s.	Shark	122	1911	8	0	Foundered	Oct. 9, 1924	Crescent City, Calif.
215264	Ga. s.	Shellco	124	1917	8	0	Burned	Dec. 1, 1924	San Francisco Bay, Calif.
215615	Ga. s.	Sigrid	11	1917	3	0	Stranded	Jan. 25, 1924	Campbell River, British Columbia.
116255	Ga. s.	Silver Wave	32	1889	9	0	do	Oct. 29, 1924	Kotzebue Sound, Alaska.
212363	Ga. w.	South Dakota	45	1914	0	0	Foundered	Jan. —, 1923	Fort Thompson, S. Dak.
221339	Ga. s.	Southland	11	1921	2	2	Collided with unknown vessel.	Mar. 25, 1925	Tangier Island, Va.

Official No.	Rig	Name of vessel	Gross tonnage	Year built	On board	Lives lost	Casualty		
							Nature	Date	Place
		MOTOR VESSELS—Continued							
22429	Ga. s.	Stanley Howard	14	1865	4	0	Stranded	Apr. 22, 1925	Fire Island Inlet, N. Y.
216253	Ga. s.	Stella of Italy	19	1918	2	0	Foundered	May 5, 1924	Newport, R. I.
222340	Ga. s.	Stocktonla No. 2	134	1916	1	0	Burned	Jan. 28, 1925	Brandt Bridge, San Joaquin River, Calif.
202746	Ga. s.	Tansy Bitters	43	1906	2	0	do	Oct. 28, 1924	Tarpaulin Cove, Mass.
24719	Ga s.	Texas	14	1866	0	0	Foundered	—, 1915	Wallisville, Tex.
216472	Ga. s.	Thelma H. Snow	15	1918	3	0	Stranded	Aug. 26, 1924	Block Island, N. Y.
214216	Ga. y.	Thorobred	17	1916	2	0	Burned	June 2, 1924	Rye, N. Y.
204313	Ga. s.	Totem	12	1907	3	3	Foundered	(a)	At sea.
223471	Ga. s.	Trebor II	22	1923	3	0	Burned	Dec. 24, 1924	Scituate, Mass.
211251	Ga. s.	Tuebor	13	1913	5	0	do	July 24, 1924	Mermentau River, La.
216382	Ga. s.	Undine	25	1918	6	0	Stranded	Apr. 15, 1925	San Martins Island, Calif.
207045	Ga. s.	Venice	12	1909	0	0	Foundered	Dec. —, 1922	Richmond, Calif.
161789	Ga. s.	Viking	27	1897	4	0	Stranded	Mar. 17, 1925	Fishers Island, N. Y.
214355	Ga. s.	Viking	27	1916	1	0	do	Dec. 6, 1923	Sitkinak Island, Alaska.
209949	Ga. s.	Virginius	35	1912	0	0	Foundered	June 15, 1925	54° 45′ N., 165° 50′ W.
200137	Ga. s.	Volante	15	1903	2	0	Burned	Mar. 1, 1925	Port Orchard, Wash.
215077	Ga. s.	Volunteer	23	1917	5	0	Collided with ga. s. Aloha.	July 25, 1924	Dungeness Light, Wash.
208632	Ga. s.	Wakena	399	1911	17	0	Burned	May 27, 1925	Gulf of Georgia, British Columbia.
200859	Ga. s.	Wawenock	12	1904	3	0	Stranded	Feb. 26, 1925	South Gouldsboro, Me.
204674	Ga. s.	White	14	1907	0	0	Foundered	Nov. —, 1920	Skagit River, Wash.
81256	Ga. s.	Wilford W. Fuller	23	1890	3	0	Burned	May 5, 1925	Fire Island Inlet, N. Y.
80872	Ga. s.	William Curry	17	1881	2	0	do	Apr. 29, 1925	Black Water Bay, Fla.
219906	Ga. s.	Willie Jane	7	1920	2	0	Stranded	Oct. 29, 1924	Mosquito Inlet, Fla.
218419	Ga. s.	Yankee	7	1909	0	0	Foundered	Feb. 8, 1925	Seattle, Wash.
215186	Ga. s.	Young America	34	1917	0	0	Burned	May 25, 1925	Sitka, Alaska.
		SAILING VESSELS							
220923	Sch.	Alcaeus Hooper	1,305	1921	69	30	Abandoned	Oct. 13, 1924	At sea.
205281	Slp.	Amistad	6	1908	3	0	Stranded	Oct. 26, 1924	Port au Prince, P. R.
221797	Slp.	Anna	16	(a)	6	0	do	Aug. 28, 1924	Millers Bay, Virgin Islands.
166554	Sc. b.	Avio	473	1890	2	0	Burned	July 6, 1924	Port St. Joe, Fla.
219352	Sch.	Balsa	557	1919	8	0	Stranded	Apr. 23, 1925	Romer Shoal, Sandy Hook, N. Y.
221221	Bk.	*Benmore*	1,478	1870	12	0	Foundered	July 10, 1924	New York, N. Y.
219227	Sch.	Bianca	2,139	1919	16	0	Stranded	Dec. 15, 1924	Strait of Juan de Fuca, Wash.
126452	Sch.	C. C. Wehrum	395	1887	7	0	do	Jan. 6, 1924	El Cuyo, Mexico.
126853	Sc. b.	Canisteo	671	1891	3	0	Foundered	Nov. 17, 1924	Monhegan, Me.
216356	Sch.	Commack	1,446	1918	10	0	Stranded	Jan. 20, 1925	Sandy Hook, N. Y.
6861	Sch.	D. J. Whealton	48	1875	2	0	Foundered	Dec. 20, 1924	Fortress Monroe, Va.
219619	Sch.	Dolly Madison	1,540	1920	10	0	Stranded	Oct. 4, 1924	Columbus Bank, Bahamas.
217914	Sch.	Dorothea L. Blinkmann.	698	1919	8	0	do	Mar. 22, 1924	Oregon Inlet, N. C.
221783	Sch.	Espuma	70	1921	5	0	do	Dec. 29, 1924	Fajardo, P. R.
215673	Sc. b.	Florence Elliott	455	1917	4	0	Foundered	Nov. 16, 1924	New Haven, Conn.
215825	Sch.	Florence B. Phillips	671	1917	8	0	do	Oct. 15, 1924	Turneffe Island, British Honduras.
219620	Sch.	Francisco	6	1920	4	0	do	Dec. 28, 1924	Azua, P. R.
80607	Sch.	Gerty Rhodes	21	1902	0	0	Stranded	Jan. 12, 1922	Tampico, Mexico.
214543	Sch.	Grand Turk	540	1916	7	0	do	Nov. 15, 1924	San Fernando, Mexico.
220345	Sch.	Harriet B	447	1920	6	0	do	Mar. 27, 1925	Campobello, New Brunswick.
200057	Sch.	Helen M. Fairlamb	74	1903	3	0	Foundered	Apr. 15, 1922	Nantuxent Point, Delaware Bay.
11821	Sch.	Henrietta Simmons	228	1865	3	0	do	Dec. 1, 1924	At sea.
96298	Sch.	Henrietta A. Whitney.	217	1895	5	0	Burned	Aug. 6, 1924	Eastport, Me.
218433	Sc. b.	HERMITAGE	2,111	1919	10	0	Foundered	Nov. 22, 1924	30° 16′ N., 79° 43′ W.
215723	Sch.	Irma	614	1917	7	0	Stranded	Apr. 29, 1925	Bodie Island, N. C.
76438	Sch.	Jennie R. Foote	36	1883	2	0	Burned	Oct. 12, 1924	Smith Point Light, Va.
214928	Sc. b.	James M. Hudson	1,011	1917	4	4	Foundered	Mar. 2, 1925	Boston Light, Mass.
76494	Sch.	John Schmults	59	1884	5	0	do	Feb. 26, 1925	Brooklyn, N. Y.
220215	Slp.	Jose Manuel	17	1920	4	1	Collided with st. s. Delfina.	Jan. 31, 1925	Gubucoa, P. R.
141359	Sc. b.	Lincoln	855	1894	3	0	Foundered	Apr. 21, 1925	Chincoteague, Va.
141769	Sch.	Lizzie M. Parsons	655	1902	8	0	Stranded	Feb. 15, 1925	Atlantic, N. J.
141661	Sch.	Ludlow	762	1900	2	0	Burned	May 27, 1925	Gulfport, Miss.
140084	Sch.	Lydia H. Roper	321	1875	7	0	Foundered	Mar. 16, 1925	Pilot Town, Miss.
217745	Sch.	Margaret Spencer	818	1919	0	0	Stranded	May 18, 1925	Coast Guard Station 179.
217521	Sch.	Marguerite M. Wemyss.	582	1919	8	0	Collided with st. s. City of Montgomery.	Nov. 22, 1924	Cape Lookout Light, N. C.
204020	Sch.	Martha	23	1905	0	0	Stranded	Apr. 27, 1924	Catons Harbor, Alaska.
93048	Sch. y.	Miladi	31	1900	7	0	Foundered	July 12, 1924	Provincetown, Mass.
216096	Sch.	Pauline M. Cummins.	456	1916	7	0	Stranded	June 4, 1920	Hogstye Reef, Bahamas.

a Unknown.

Official No.	Rig	Name of vessel	Gross tonnage	Year built	On board	Lives lost	Casualty		
							Nature	Date	Place
		SAILING VESSELS—Continued							
222219	Sch.	Perla del Oeste	47	1922	6	6	(a)		
150957	Sch.	Perry Setzer	1,392	1902	9	1	Abandoned	Dec. 10, 1924	At sea.
150578	Sc. b.	Pohatcong	843	1890	3	3	Foundered	Nov. 17, 1924	Monhegan, Me.
150599	Sch.	Prosper	241	1892	0	0	Burned	Aug. 2, 1924	California coast.
111199	Sch.	Rachel W. Stevens	1,211	1898	9	0	Foundered	Dec. 2, 1924	Cape Hatteras, N. C.
223102	Sch.	Robin Hood	1,983	1918	11	0	Burned	June 25, 1924	24° 00′ N., 82° 48′ W.
117188	Sch.	Samuel W. Hathaway.	1,038	1902	9	0	Foundered	Aug. 26, 1924	Cape Hatteras, N. C.
221232	Slp.	San Rafael	14	1921	3	0	Stranded	Sept. 4, 1924	La Palguera, P. R.
22029	Sch.	Senora	54	1865	3	0	Foundered	Sept. 5, 1924	Choptank River, Md.
116690	Sc. b.	Strafford	678	1895	3	0	do	Nov. 17, 1924	Monhegan, Me.
219013	Sch.	Susan B	455	1919	6	0	do	do	Winter Quarter Light.
145954	Sch.	Taurus	551	1902	0	0	Burned	July 31, 1924	Catalina Island, Calif.
145639	Sch.	Thelma	525	1893	7	0	do	May 5, 1925	29° 38′ N., 85° 57′ W.
145709	Sc. b.	Thomaston	693	1895	4	1	Collided with st. s. London Exchange.	Apr. 25, 1925	Delaware River.
25348	Sch.	Uberita	13	1872	3	0	Stranded	Feb. 24, 1925	Ponce, P. R.
161615	Sch.	Van Lear Black	634	1839	7	0	Burned	Oct. 18, 1924	Nuevitas, Cuba.
80665	Bk.	Wanderer	303	1878	12	0	Stranded	Aug. 26, 1924	Cuttyhunk Island, Mass.
81078	Sc. b.	Wm. J. Lermond	887	1885	0	0	Foundered	Oct. 5, 1923	Lynn Haven, Va.
		UNRIGGED VESSELS							
30291	Brg.	*Alexander Maitland*	3,351	1902	10	0	Burned	Dec. 9, 1924	Port Huron, Mich.
30095	Scw.	Americus	170	1898	2	0	Collided with st. s. Bronx.	Apr. 18, 1925	Brooklyn, N. Y.
165288	Brg.	Bessie Dollar	38	1913	1	0	Burned	Jan. 27, 1925	New Orleans, La.
165121	Cnl.	Byrnes Sisters	128	1893	0	0	Foundered	Aug. 1, 1924	Waterford, N. Y.
168428	Scw.	C. P. P. C. No. 1	22	1922	0	0	do	Sept. 4, 1924	Point Gord, Alaska.
44304	Brg.	Corrotoman	334	1890	4	0	do	Sept. 17, 1924	Brown's Shoals, Delaware Bay.
169107	Scw.	*Craig No. 1*	286	1923	0	0	do	Dec. 25, 1925	Avalon, Calif.
168666	Brg.	*Crew Levick No. 9*	209	1921	2	2	do	Feb. 21, 1925	Philadelphia, Pa.
157310	Brg.	Dennis Simmons	204	1891	11	0	do	June 17, 1925	14° 52′ N., 70° 45′ W.
167042	Scw.	Dime	12	1917	2	0	do	June 25, 1924	Golovin Spit, Alaska.
163554	Cnl.	Edgar G. Barratt	104	1908	2	0	do	Mar. 4, 1925	Pellecare Islands, Lake Champlain.
166972	Scw.	H. & S. No. 18	248	1917	0	0	do	July 9, 1924	Smith Island, Wash.
100159	Brg.	Isaac Reed	1,491	1875	9	0	do	July 20, 1924	Bodega Bay, Calif.
165630	Brg.	Juniper	473	1914	2	0	Collided with st. s. City of Atlanta.	Feb. 10, 1925	Chesapeake Bay.
47157	Scw.	Kate	8	1898	0	0	Stranded	Dec. —, 1922	Bellingham, Wash.
164509	Brg.	Lithgow	370	1911	2	0	do	Aug. 3, 1924	Yukon River, Alaska.
167355	Brg.	M. P. Warmuth	89	1918	0	0	do	May 20, 1924	Grassy Sound, N. J.
166634	Scw.	Ray	142	1917	0	0	do	Sept. 5, 1924	Marmot Island, Alaska.
163211	Brg.	Sesnon No. 23	39	1907	0	0	Stranded	Nov. 14, 1924	Snake River, Alaska.
163673	Scw.	T. M. Co. No. 4	65	1903	2	0	Burned	June 5, 1924	West Seattle, Wash.
59591	Brg.	Thomas Bulger	265	1900	1	0	Struck B. & O. R. R. bridge.	Feb. 11, 1925	Bayonne, N. J.
167991	Brg.	Three Sisters	535	1920	1	0	Foundered	Dec. 1, 1924	College Point, N. Y.
168688	Brg.	W. T. Co. No. 8	173	1923	0	0	do	Dec. 24, 1924	Catalina Island, Calif.

Recapitulation of loss of American Vessels

Class	Number	Tons	On board	Lives lost	Class	Number	Tons	On board	Lives lost
Merchant vessels:					Yachts:				
Steam	66	50,855	1,071	79	Steam	3	276	1	0
Motor	130	7,275	500	41	Motor	13	556	43	1
Sailing	55	33,383	363	46	Sailing	1	31	7	0
Canal	2	232	2	0					
Barge	21	8,524	49	2	Total	17	863	51	1
Total	274	100,269	1,985	168					

[a] Sailed from Curaçao, Dutch West Indies, Dec. 27, 1924, and has not since reported.

VESSELS ABANDONED, SOLD TO ALIENS, OR REMOVED FOR OTHER CAUSES

The explanations for the "Why removed" column are as follows:

1. *Name of country.*—Indicates nationality of purchaser of vessel.
2. *Abandoned.*—Abandonment due to age or deterioration.
3. *Under 5 tons net.*—Tonnage reduced below merchant vessel documentation requirement.
4. *Under 16 tons gross.*—Tonnage reduced below yacht documentation requirement.
5. *Yacht exempt.*—Vessel changed from trading to yachting and being under 16 gross.
6. *Inland waters.*—Documents not required.
7. *Barge exempt.*—Documents not required; used in harbor.
8. *Scrapped.*—Shipping Board vessels sold to be broken up.

Official No.	Name of vessel	Gross tonnage	Why removed
	STEAM VESSELS		
218938	Active	177	United States.
217577	Afrania	2,594	Scrapped.
150262	Aida	37	Abandoned.
217355	Almwell	2,573	Scrapped.
106198	*Alamo*	2,942	Italian.
215481	Albatross	30	Abandoned.
222642	ALBERT G. THOMAS	104	United States.
106197	Alberta M	87	Abandoned.
218034	Alderman	3,343	Scrapped.
106774	*Algonquin*	2,832	Italian.
106443	*Allianca*	3,150	Abandoned.
161060	Alpha	112	Do.
217193	Amoron	2,529	Scrapped.
216726	Andra	2,551	Do.
106429	Anna F. Onen	22	Abandoned.
106964	Annie	23	Do.
106728	Arctic	52	Do.
107819	Arrow	318	Do.
217135	Ashburn	2,799	Scrapped.
107430	ATLAS	2,005	Italian.
107813	Avoca	7	Abandoned.
217724	Baganito †	2,445	Scrapped.
216861	Baladan	3,004	Do.
217021	Balliett	3,012	Do.
217368	Balosaro †	2,469	Do.
216842	Balsto	2,551	Do
216952	Bancroft	2,537	Do.
217430	Banicaa	2,557	Do.
216865	Basaan	2,551	Abandoned.
212880	BATON ROUGE	4,973	British.
217054	Battahatchee	2,551	Scrapped.
218154	Battonville †	2,440	Do.
217320	Bayou Teche	2,368	Do.
200041	Bay St. Louis	77	Abandoned.
220590	BAYTOWN	2,630	Italian.
212841	BAYWAY	5,083	French.
217141	Belding	2,573	Scrapped.
217132	Bell Brook	2,922	Do.
217358	Benzonia	2,573	Do.
216490	Biloxi	3,021	Do.
3721	Black Rock	1,997	Abandoned.
218285	Blakeley	2,889	Chilian.
3168	Blanche	54	Abandoned.
3608	Blazer	46	Do.
217206	Bobring	2,457	Scrapped.
216602	Boilston	3,017	Do.
218271	Bon Secour	2,458	Do.
3846	Bonita	32	Abandoned.
217527	Boone	2,551	Scrapped.
217991	Borad †	2,441	Do.
216928	Botsford †	2,474	Do.
217732	Braeburn	2,922	Do.
212601	BRINDILLA	4,224	Italian.
216943	Bromela	2,959	Scrapped.
217027	Brompton	2,940	Do.
217201	Broncho	2,940	Do.
218105	Brookside	2,945	Do.
218941	Brookwood	2,920	Do.
217036	Buhisan	2,573	Do.
217212	Bulana	2,573	Do.
217740	Bushong	2,848	Do.
218119	Bushrod	2,848	Scrapped.
218118	Butte	2,848	Do.
125945	C. H. Starke	317	Abandoned.
127208	C. W. Bailey	32	Do.
217364	Cabura	2,564	Scrapped.
216748	Calala	2,799	Do.
216632	Callooh	3,017	Do.
209492	*Calvert*	160	Venezuelan.
217747	Capines	2,531	Scrapped.
4992	*Capt. Thos. A. P. Champlin*	24	Abandoned.
217330	Casmalia	2,551	Scrapped.
91375	Catherine L. Kennedy	39	Abandoned.
201414	Cecile	26	Do.
125768	*Chalmette*	3,205	Italian.
150673	Chas. C. Wing	26	Abandoned.
126929	Chelsea	564	Do.
217111	Chibiados	2,551	Scrapped.
80901	Chicago	78	Abandoned.
130927	Chichota	27	Do.
127262	CHINA	5,060	Chinese.
125868	*City of Augusta*	2,869	Abandoned.
206015	City of Tacoma	460	Do.
120437	*City of Tampa*	395	Do.
217275	Clackamas	2,922	British.
126378	Clara Brown	190	Abandoned.
218749	CLIO	2,475	To yachting.
219065	Clodia	2,459	Scrapped.
217167	Coloma	2,526	Do.
116244	Columbia	62	Abandoned.
217107	Columbine	2,551	Scrapped.
136374	Condor †	197	Abandoned.
150221	Conenaught	85	Do.
213098	CORNING	5,073	British.
218568	Coulter	2,565	Scrapped.
217276	Cresap	2,922	Do.
217369	Dalgada †	2,469	Do.
207183	DAVID SCANNELL	244	Sold to municipality.
207182	DENNIS T. SULLIVAN	244	Exempt.
218525	Dertona	2,924	Scrapped.
212798	DOCHRA	4,429	Danish.
206126	Dolphin	8	Abandoned.
145547	Dove	47	Do.
157599	Duchess	7	Do.
217297	Dungeness	2,537	Scrapped.
136214	Edward Gillen	57	Abandoned.
210169	Ella	97	British.
7225	Emeline	383	Abandoned.
136036	Enterprise	153	Do.
217469	Esopus	2,551	Scrapped.
212276	Esther	24	Abandoned.
2572	*Ella McElroy*	118	Do.
217393	Eyota	2,529	Scrapped.
202994	F. B. Norwood	91	Abandoned.
203983	FAVORITE	1,223	United States.
120960	Fish Hawk	13	Abandoned.
121085	Florence S. †	100	Do.
120926	FLORIDA	1,489	Do.
218531	Fort Leavenworth	2,532	Scrapped.
217390	Fort Riley	2,539	Do.

† Composite.

Official No.	Name of vessel	Gross tonnage	Why removed
	STEAM VESSELS—Continued		
141253	Francis	56	Abandoned.
121118	Frank Richard	38	Do.
120702	Frederick Koehn	39	Do.
121111	Fruto	429	Do.
86171	G. M. A. Hermann	34	Do.
212390	GALATEA	367	Haitian.
212995	Gen. Alexander	55	Abandoned.
210187	General Beach	100	Do.
215067	GENERAL H. F. HODGES	2,732	Do.
222361	Geo. H. Wilson	19	Do.
115837	Globe	88	Do.
211031	Golden Fleece	96	Do.
222376	GOLDEN GATE	3,128	Italian.
85656	Gowanus	10	Abandoned.
10997	Grace Dormer	65	Do.
218223	Grayling	2,959	Scrapped.
6997	Greenwich	550	Abandoned.
201238	H. C. Scott	59	Do.
96583	Hale	53	Do.
96540	Harlem River No. 3	63	Do.
96240	Harvey Watson	33	Do.
96534	HAWAIIAN	5,397	Brazilian.
96332	Hazel	92	Abandoned.
95423	Highlander	135	Do.
217609	Horado	3,353	Scrapped.
96048	Howard	143	Abandoned.
95965	Hugh Bond	10	Do.
212155	Hustler	35	Do.
201715	Ideal	38	Do.
5979	*Ima Hogg*	99	Do.
205667	Inooko Flyer	6	Do.
100557	Irene	11	Do.
96280	J. B. A	51	Do.
13171	Jack Jewett	44	Do.
214616	John G. Olson	61	Cuban.
76245	Jose Trombly	16	Abandoned.
215180	JOSIAH MACY	6,899	Danzig.
204260	JOYANCE	119	Abandoned.
217356	Kangi	2,573	Scrapped.
218061	Kimta	2,556	Do.
25516	Kitty Knight	236	Abandoned.
217726	Klamath	3,020	Scrapped.
161100	Klondike	40	Abandoned.
140618	L. Birckhead	55	Do.
206413	La Isla	201	Cuban.
216039	LAKE COMO	2,018	British.
218471	LAKE FARMINGDALE	2,643	Philippine.
141100	Lee H. Brooks	86	Abandoned.
141492	Louis Banks	23	Do.
141724	LOUISE	295	Do.
217022	LYDIA	4,052	Italian.
224301	M. E. NORMAN	147	United States.
221864	M. L. HANAHAN	429	Haitian.
90582	Maggie Lutz	15	Abandoned.
216750	Manada	2,542	Scrapped.
218313	Mannahocking	2,944	Do.
217598	Maratanza	3,044	Do.
216228	Margaret	19	British.
222514	MARGARET HALL	405	Mexican.
92583	MARGUERITE	27	Abandoned.
92135	Marion	128	Do.
91039	Marquita	11	Do.
217354	Marshfield	2,988	Scrapped.
90489	Mary Groh	139	Abandoned.
92195	Mascot	20	Do.
217198	Mattapan	3,044	Scrapped.
90285	Mattie Sargent	35	Abandoned.
91361	Maud S	33	Do.
91094	*Merchant*	571	Do.
205063	MERCHANT	91	United States.
93260	Messenger	25	Abandoned.
92099	Milwaukee	82	Do.
92865	Milwaukee	396	Do.
220919	Moffitt †	6,144	United States.
217112	MONATOR	144	Do.
217280	Morganza †	2,469	Scrapped.
216703	Moritz	3,019	Persian.
93055	MORRO CASTLE	6,004	Italian.
218367	Munra	2,531	Scrapped.
217199	Musketo	3,044	Do.
130249	*Nacooches*	2,680	Abandoned.
92713	Navajo	42	Abandoned.
211699	Ned	20	Do.
207195	Nellie Chadwick	23	Do.
217534	Nemassa	2,551	Scrapped.
215190	NEUSE	4,496	Abandoned.
130463	Nimrod	136	Do.
130764	Nita	40	Do.
130835	Norfolk County	819	Do.
216317	North Bend	3,009	Scrapped.
130420	NORTHERN KING	2,565	Italian.
130436	NORTHERN QUEEN	2,476	Do.
130437	NORTHERN WAVE	2,599	Do.
217339	Oglethorpe †	2,427	Scrapped.
206601	Ohio	79	Abandoned.
205272	Onomea	736	Do.
155153	OWEGO	3,069	Sold nonresident.
217651	Oyaka †	2,469	Scrapped.
201208	Pascagoula	65	Venezuelan.
130828	Peggy	19	Abandoned.
221030	Peralta ‡	6,149	Scrapped.
150344	*Philadelphia*	2,520	British.
150246	Philadelphia	189	Abandoned.
214474	Pierson	36	Do.
213742	Poinsettia	42	Do.
150798	Postmaster-General	434	Do.
150986	Powhatan	11	Do.
125592	President	1,468	Do.
216588	Quinault	2,531	Scrapped.
215709	RAPPAHANNOCK	6,478	United States.
126663	Renovator	471	Abandoned.
214028	REPUBLIC	4,159	Norwegian.
110965	Riverside	67	Abandoned.
105552	Rock Island	149	Do.
111448	Rosalie	299	Do.
211774	Rush	459	Do.
203307	Russell Stevenson	28	Do.
215006	S. V. HARKNESS	6,899	Danzig.
96564	St. Andrews	240	British.
220201	San Pesqual ‡	6,486	Cuban.
212922	SATSUMA	5,287	Italian.
116376	SAXON	2,663	Danish.
215641	Seal	474	Cuban.
117128	Senator Cordill	280	Abandoned.
217702	Sewickly	2,558	Scrapped
217866	Seypen	2,563	Do.
117265	Sibilla	35	Abandoned.
116874	Solicitor	56	Scrapped.
212835	SOMERSET	4,737	French.
100261	Stuartline	78	Abandoned.
212935	SURUGA	4,390	Danish.
217459	Tanka	2,563	Scrapped.
214626	The 7 Wonders	52	Abandoned.
145038	Thomas Thompson	19	Do.
130098	*Truxillo*	2,265	British.
219181	Tuwatanka †	2,440	Scrapped.
225335	Ugashik	21	Abandoned.
211218	Union	139	Do.
25281	UTOWANA	392	Do.
201956	Vashon	100	Do.
161820	Victoria	55	Do.
161566	Violet	12	Do.
203629	W. S. PORTER	4,901	Italian.
215554	WABASH	5,672	Do.
216783	Wakan	3,019	Scrapped.
217496	Wakiki	2,531	Do.
215482	Walrus	479	Cuban.
218738	Wayhut	2,551	Scrapped.
80995	Westmoreland	846	Abandoned.
211552	William Ruprecht	56	Do.
81489	Wm. D. Kirk	116	Do.
157485	William C. Bickel	250	British.
202174	WINDBER	2,837	Abandoned.
219438	WISLA	3,416	Danish.
218366	Wonahbe	2,531	Scrapped.
217553	Woyaca	2,551	Do.
217249	Yakima	2,523	Do.
	MOTOR VESSELS		
105058	Active	6	Abandoned.
107600	Addie L	7	Do.

‡ Concrete. † Composite.

Official No.	Name of vessel	Gross tonnage	Why removed
	MOTOR VESSELS—Continued		
222095	Agnes C	14	Japanese.
107574	Agnes K	15	Abandoned.
213933	Agnes R	9	Do.
224070	Airedale	13	Do.
3946	Alabama	14	Do.
210177	Albertha	23	Do.
216899	Albertina	11	Do.
210985	Alcedo	10	Do.
107462	Alert	10	Yacht, exempt.
106576	Alice	13	Abandoned.
107597	Alice Lee	11	Do.
106492	Alida	5	Yacht, exempt.
213866	Allie	15	Abandoned.
205545	Alma	12	Do.
107235	Alpha	8	Under 5.
208760	American Beauty	8	Abandoned.
3677	Amrita	23	Do.
1880	Anastasia	44	Do.
213147	Anita II	65	Cuban.
211111	Anna L	10	Abandoned.
223818	Anna S	15	Yacht, exempt.
205336	Annaweta	27	To yachting.
203945	Annie	12	Abandoned.
219199	Annie H	14	Do.
220144	Annie T. Mack	9	Under 5.
213711	Apuckawa	5	Abandoned.
107312	Arbutus	7	Do.
219166	Ashland City	15	Do.
222317	Aspirant	14	Cuban.
206807	Assistance	9	Abandoned.
214745	Athena	7	Under 5.
208570	Augusta	7	Yacht, exempt.
107244	Avalon	9	Abandoned.
214545	Avarua	146	Philippine.
204566	B. P. I.	12	Abandoned.
3479	Baboon	19	Do.
3870	Barbara	16	Do.
214005	Barbarena	15	Under 5.
206182	Baribera	10	Abandoned.
213832	Beaver	9	Do.
211389	Bell-Saenger	7	Do.
211478	Bernice	7	Under 5.
221435	Bernice	12	Yacht, exempt.
212991	Bertha	15	Abandoned.
207112	Bertha M	11	Do.
3762	Bessie	11	Do.
218101	Bessie	15	Do.
213324	Beta Sigma	14	Yacht, exempt.
210731	Bettie Clyde	8	Abandoned.
217575	Betty	12	Do.
205546	Birdie Estell	12	Do.
208110	Blanche	41	Do.
3083	Blue Rock	11	Do.
214811	Bollweevil	13	Do.
204466	Bonita	9	Yacht, except.
220323	Boots	14	Abandoned.
218813	Brick	16	Do.
3789	Brooklyn	15	Do.
216769	Brothers No. 1	6	Do.
3923	Bryda F	14	Do.
219417	Bubble	17	Do.
210217	Buckeye Belle	14	Do.
213856	Buckling 2	9	Do.
211589	Bull Dog	22	Do.
218320	Buoa Viage	14	Portuguese.
212479	Burlington	9	Abandoned.
210480	Busy Dollar	33	Do.
207650	C. B. & Q. 02	14	Do.
125818	C. Harvey	23	Do.
205290	C. A. McNeill	10	Do.
221958	C. F. Co. No. 3	6	Do.
220404	C. P. D	27	To yachting.
215094	Cape Hope	7	Abandoned.
127187	Carita	20	Do.
202422	Carita	11	Do.
126311	Carola	5	Do.
127017	Carrie	7	Yacht, exempt.
203897	Carrie	12	Abandoned.
201503	Carrie Grannis	11	Under 5.
214126	Cassiar	15	Abandoned.
210338	Catharina	18	Do.
222813	Catherine	10	Under 5.
200048	Charlotte	9	Abandoned.
211577	Charlotte	14	Do.
200300	Charter	9	Yacht, exempt.
210707	Chester L	11	Abandoned.
222670	Chico	14	Do.
218892	Chief	12	Yacht, exempt.
127012	Chimaera	7	Do.
218677	Cigarette	18	Exempt.
126351	Cinderella	28	Abandoned.
206462	City of Anacortes	23	To yachting.
205575	City of St. Mary	14	Abandoned.
204680	Clara C	7	Do.
126482	Clara A. Marston	21	Do.
210675	Clarette	8	Under 5.
126481	*Climax*	52	Abandoned.
213180	Co-ed	31	Do.
221199	Cofico	12	Under 5.
203327	Colonel	37	Abandoned.
127389	Columbia	43	Do.
203239	Columbia	21	Do.
219969	Comet	17	Do.
127698	Companion	14	Yacht, exempt.
210980	Conneaut	9	Abandoned.
220079	Conolmar	18	Exempt.
216236	Coquille	12	Abandoned.
3227	Corona	42	Do.
208568	Croton	15	Do.
201562	Crystal	12	Do.
219460	*Cuyamel Fruit Co. Barge No. 2.*	311	Honduran.
157422	Dauntless	12	Abandoned.
211752	Dauntless	12	Do.
157467	Defiance	7	Yacht, exempt.
220883	Degonia	14	Abandoned.
216545	Delaware	13	British.
221135	Delrey 2d	9	Yacht, exempt.
223039	Desha H. Kimbal	29	Abandoned.
223676	Dick	31	To yachting.
219400	Dispatch II	20	Do.
157480	Dixie	8	Abandoned.
157688	Dolphin	6	Do.
211914	Dolphin	9	Yacht, exempt.
206782	Don	11	Do.
210225	Don-Mar	9	Abandoned.
210738	Dorothy	7	Do.
220268	Dorothy	6	Under 5.
205481	Dorothy C	5	Yacht, exempt.
205172	Double Trouble	79	Abandoned.
213620	Dreadnaught	8	Do.
213471	Dudley	14	Do.
207166	E. J. Vaudreuil, jr	7	Do.
208213	E. L. Lowe	5	Under 5.
215366	Eagle	12	British.
207093	Earline	14	Abandoned.
202747	Edna I	14	Do.
211173	Ed Ryan Hayes	14	Do.
211002	Effort	38	Do.
212405	Elaine	7	Do.
136593	Eleanor	24	Do.
136625	El Sueno	24	British.
212901	Elenor	8	Abandoned.
210850	Elizabeth D	6	Do.
202338	Ella Marie	13	Do.
135269	Ella May	14	Do.
135914	Ellarainia	15	Do.
222894	Elsie	15	Do.
206359	Elsie Allen	14	Do.
214354	Emelia H	11	Do.
211530	Emeline K	8	Do.
217790	Emma	9	Do.
220187	Emma	10	Do.
137016	Emma R	8	Yacht, exempt.
205840	Emma Bella	7	Abandoned.
136082	Emma Lawrence	10	Do.
222377	Emma S	21	To yachting.
214130	Enchantress	10	Abandoned.
81813	Engadine	28	British.
210713	Enterprise	14	Abandoned.
207093	Erline	14	Do.
209754	Erma May	9	Do.

Official No.	Name of vessel	Gross tonnage	Why removed
	MOTOR VESSELS—Continued		
216534	Essu	10	Abandoned.
202954	Esther	10	Yacht, exempt.
205655	Esther	5	Under 5.
222033	Estrella II	7	Yacht, exempt.
217148	Ethel B. No. 2	32	Abandoned.
136974	Etta Mildred	73	Cuban.
223268	Eulalie	8	Under 5.
219665	Evelyn	20	Abandoned.
209523	F. C. L	7	Do.
205102	Fair Haven	10	Do.
120701	Fannie D	12	Do.
121130	Fannie L	9	Under 5.
130327	Fannie Samos	11	Abandoned.
9731	Fannie Scofield	7	Do.
120127	Fenella	23	Do.
203180	Fern	24	Do.
213703	Ferry	12	Do.
210325	Fix It	10	Do.
205446	Floreano	7	Yacht, exempt.
210708	Florence	13	Abandoned.
215308	Florence	7	Do.
120873	Flotilla	28	Do.
121174	Flyaway	10	Under 5.
223120	Flyaway	7	Do.
9430	Flying Scud	17	Abandoned.
208924	Fort Rice	19	Do.
202753	Fortuna	46	Do.
9961	Four Brothers	11	Do.
130741	Foxy Grandpa	6	Do.
141488	Frances	9	Yacht, exempt.
206983	Frank C	14	Abandoned.
203322	Frayne	90	Do.
210789	Freak	11	Do.
120928	Fred Jones	10	Yacht, exempt.
205001	G. W. Calvert	9	Abandoned.
85279	Genia	15	Do.
85423	George P. Putnam	8	Do.
86461	Gertrude	7	Yacht, exempt.
222751	Gertrude E	12	Do.
210071	Get	11	Abandoned.
211337	Gipsy	13	Do.
86237	Gipsy Girl	11	Do.
86378	Gladys	8	Do.
86633	Gladys	14	Do.
206542	Glen Haven	8	Do.
216115	Glenville	10	Do.
210105	Golden West	10	Do.
210700	Good Tidings	15	Do.
222294	Governor Stephens	32	Sold to State.
206785	Grace	14	Panaman.
216526	Grace C	7	Yacht, exempt.
207606	Grace E. W	6	Under 5.
86277	Grace Griffin	8	Abandoned.
85919	Gracie	45	Do.
200121	Gretta A	53	Do.
208833	Guess	8	Do.
213638	Gulf City	9	Do.
218288	Gypsie	11	Yacht, exempt.
209108	Gypsy	68	To inland waters
214454	Harmar	51	To yachting.
205263	Harvey	8	Abandoned.
215677	Hazel	25	To yachting.
95274	Heckla	46	Abandoned.
206590	Helen	8	Do.
203074	Helen D	12	Do.
221225	Helen H	13	Do.
205378	Helena	16	Do.
223194	*Hennepin*	137	Do.
212429	Henrietta	12	Do.
96362	Hercules	12	Do.
96518	Hester	8	Do.
215930	Hilda	7	Do.
205876	Horton Corwin, jr	7	Do.
212071	Ictinus	12	Do.
210332	Ida	7	Do.
100655	Ida Bell Lounds	14	Do.
100564	Ideal	6	Yacht, exempt.
221118	Imp	8	Do.
224211	Ina Lee	44	Abandoned.
100387	Ione	10	Do.
205375	Isabel Cowan	14	Do.
214305	Iskoot	10	Abandoned.
44187	Island Belle	9	Do.
222716	J. W	8	Do.
222315	J. E. Gaitley	8	Do.
216956	J. P. Hagler	11	Do.
208138	J. W. Phillips	6	Do.
213765	J. & M. Lewis	8	Under 5.
76043	James E. King	8	Abandoned.
211300	Jean	19	To yachting.
204461	Jennie	9	Abandoned.
214897	Jessie M	20	Do.
203655	Jewel	14	Do.
223377	Jewel	10	To inland waters.
211431	Jim	8	Abandoned.
200721	John Mack	13	Abandoned.
207958	John J. White	23	Do.
215533	John T. Hare 11	40	Do.
201773	*Joy*	41	Do.
213260	Juanita	13	Yacht, exempt.
77533	Julia G	10	Do.
207591	Julia G	18	Abandoned.
209996	Juliette and Bill	21	Do.
206697	Just Brown	10	Under 5.
219151	K. & P. No. 4	11	Do.
209962	Kate	8	Abandoned.
208449	Katharina	20	Do.
204628	Kathryn	14	Do.
206961	Katie Venn	7	Yacht, exempt.
161176	Kattie C. Westman	9	Do.
218520	Kayak	12	Do.
216683	Kectla	11	Abandoned.
207255	Kennesaw	38	To yachting.
215838	La Haven	11	Abandoned.
202844	Lady Lou	12	Do.
220904	Lady Martin	14	Do.
214878	Lark No. 2	11	Do.
201024	Lassie	14	Do.
141740	Laura Enos	17	Do.
140228	Laura E. Gamage	15	Under 5.
141444	Lawrence	7	Yacht, exempt.
215193	Leader	47	Abandoned.
211448	Lena	18	Do.
141019	Lena Power	7	Do.
140651	Libbie D	15	Do.
208665	Lightning	13	Do.
218518	Lilac	16	Do.
203705	Lillian	12	Do.
214226	Lillian May	107	Do.
205448	Lillian H. Haskell	7	Do.
206311	Lillie B	7	Do.
206773	Lily May	13	Yacht, exempt.
211099	Limit	7	Abandoned.
213307	Lincoln	14	United States.
204614	Linwood Fountain	10	Abandoned.
141833	Little Pearl	22	Do.
141744	Little Ray	8	Yacht, exempt.
23587	Live Carp	20	Abandoned.
208167	Lizzie	5	Do.
201798	Lizzie E. Leslie	8	Yacht, exempt.
220695	*Lobos X*	133	Mexican.
207642	Logan	13	Abandoned.
212446	Lois	11	Under 5.
200986	Lone Star	15	Abandoned.
210573	Loraine U	6	Do.
212013	Lorene	12	Under 5.
141865	Lotus	7	Abandoned.
209080	Lucille	18	Do.
213837	Lucille	36	Do.
141754	Lucy	8	Do.
212260	Lucy	20	Do.
141234	Luray	19	To inland waters.
141638	Lydia	15	Under 5.
200896	Lydia	10	Abandoned.
209283	M. A. M	13	Do.
210596	M. C. Adams	9	Under 5.
204389	M. S. Mahon	12	Abandoned.
221667	Mabel B	18	To yachting.
220460	Mae Hyman	41	Mexican.
223731	Magdalena	16	Cuban.
90515	Magic	48	Abandoned.
207065	Major	11	Do.

Official No.	Name of vessel	Gross tonnage	Why removed
	MOTOR VESSELS—Continued		
206455	Mamie M	15	Abandoned.
92970	Mamie Louise	11	Do.
213799	Marea	6	Do.
205419	Margaret	6	Under 5.
224173	Marge	31	To yachting.
93315	Margie S	6	Under 5.
92307	Marion	6	Abandoned.
200645	Marion	17	Do.
211383	Marion	12	Yacht, exempt.
214048	Marion	9	Abandoned.
92590	Marinquita	18	To yachting.
93013	Martha	30	Abandoned.
209342	Marx	6	Under 5.
92578	Mary A	9	Abandoned.
201756	Mary Anna	52	To yachting.
214268	Mary G	11	Abandoned.
220158	Mary A. H	7	Yacht, exempt.
93203	Mary Lou	15	Abandoned.
220461	Mary Louise	38	Do.
92732	Mary Parker	8	Do.
223762	Matanzas	23	Cuban.
92980	Mattie Croswell	7	Abandoned.
203613	Maud	10	Do.
211677	Maudo	14	Do.
213868	May Bell	14	Do.
223991	May Lou	8	To yachting.
223446	Mazaree	12	Abandoned.
222244	Merit	7	Yacht, exempt.
203233	Mermaid	58	To yachting.
92755	Meta	10	Abandoned.
212202	Miller	11	Do.
211857	Minnie	9	Under 5.
92667	Mizpah	13	Abandoned.
203857	Mollie B	8	Yacht, exempt.
92724	Mollie Brittain	9	Abandoned.
218375	Monon	18	Exempt.
216448	Montana	9	Under 5.
93211	Myerdale	14	Do.
213875	Mystic	23	Abandoned.
130585	N. A. Rowe	16	Do.
201477	Nancy Ann	15	Do.
130919	Narkeeta	29	British.
217106	Ned	12	Abandoned.
214264	Nella 2	7	Do.
130862	Nella May	17	Do.
130268	Nellie and Mattie	28	Do.
202698	Nettie	9	Do.
214606	Never Mind	11	Do.
206544	Newport No. 3	7	Do.
18603	Nimbus	12	Do.
131012	Noble Grand	7	Yacht, exempt.
202603	Nomad	31	Abandoned.
207941	Norman P	8	Do.
130709	Norman Sunde	30	Do.
218138	Normandy	17	Under 5.
205902	North Star	13	Norwegian.
206887	North Star	7	Abandoned.
223142	No. 9	75	To yachting.
219234	No. 13	89	Abandoned.
210978	Number 201	46	Do.
214044	O. G	7	Do.
215435	O. K	22	Do.
155438	Ogarita	25	To yachting.
219358	Ohio	22	Abandoned.
155240	Okoboji	36	Do.
217985	*Old Boy*	14	Do.
155204	Olga	14	Do.
209124	Olive	14	Do.
214832	Ollie V	18	Do.
86104	Onaway	38	British.
203871	Onward	13	Abandoned.
202009	Opal	7	Do.
222098	Opal	30	Do.
215314	Orca	17	Exempt.
206388	Osceola	6	Abandoned.
209056	Otis	7	Do.
208069	Ove	16	Do.
204085	Owl	14	Do.
207203	P. D. Patrol	15	Yacht, exempt.
224133	Pacific	12	Yacht, exempt.
218170	Palafox	663	Abandoned.
210199	Pancost No. 39	13	Do.
141811	Patapsco	25	British.
27015	Paxinosa	22	To yachting.
150913	Percy L	14	Abandoned.
202184	Pete Glass	9	Do.
220468	Petrolia No. 10	19	To yachting.
211308	Physalia	33	Abandoned.
85279	Pilot	15	Do.
150650	Pilot	16	Do.
209658	Pioneer	13	Do.
206545	Point Pleasant No. 1	8	Do.
214152	Prentiss	8	Under 5.
150517	President	26	Mexican.
207502	Prince Olav	15	British.
223335	Progress	14	Yacht, exempt.
150964	Puritan	6	Do.
207045	Quinnat	12	Do.
205141	R. C	8	Abandoned.
111343	R. Nash	6	Do.
110676	R. C. Barkley	13	Do.
208948	Ragna	6	Do.
202819	Rambler	14	Do.
206494	Ray and Nora	14	Do.
201302	Raze	12	Do.
80924	Regent	12	Do.
110354	Regina	28	Do.
204586	Reindeer	6	Do.
218108	Rex	9	To yachting.
212940	*Richmond*	568	Abandoned.
207493	Rinaldo	5	Do.
110596	Ripple	12	Do.
212502	Rita	8	Under 5.
21264	Rosalie	16	Abandoned.
202284	Rosebud	12	Do.
207378	Rosetta	11	Do.
110781	Rosie	7	Do.
111173	Rosina	16	Do.
111410	Rough Rider	11	Do.
209541	Rover	14	Do.
111424	Roxie Lee	9	Do.
111296	Ruby	12	Do.
221561	Rupert, jr	6	Do.
205657	Ruth	13	Do.
206436	Ruth	8	Under 5.
208662	Ruth Clarno	32	Abandoned.
221926	Ryono	17	British.
222926	S. Nazare	83	Portuguese.
116581	Sagitta	8	Abandoned.
117126	St. Elias	10	Do.
213671	Sansigot	26	Do.
221674	Sarah R	9	Do.
116615	Sarah B. Chance	11	Do.
219223	Savage	21	Do.
200906	Scamp	11	Do.
117143	Scylla	9	Yatcht, exempt.
218069	Sea Boy	6	Under 5.
223073	Sea Gull	7	Yacht, exempt.
206687	Sea Otter	21	Abandoned.
213376	Sea Rose	7	Do.
221558	Sea Urchin	11	Exempt.
203464	Segochet	35	To yachting.
205621	Seminole	16	Do.
211803	Service	14	Abandoned.
223360	7	9	Yacht, exempt.
216592	Seymour	7	Under 5.
206337	Sharp Shooter	11	Abandoned.
210357	Shaw	11	Do
208440	Shifter No. 2	13	Do.
203610	Shur	48	Venezuelan.
222394	Sinbad	11	Yacht, exempt
216601	Sinco	20	To yachting.
213163	Skookum	6	Under 5.
210056	Snapshot	13	Yacht, exempt.
215697	*Solarina*	255	Mexican.
157320	Sophie	8	Abandoned.
203354	Spat	8	Do.
206417	Standard	27	Do.

† Composite.

Official No.	Name of vessel	Gross tonnage	Why removed
	MOTOR VESSELS—Continued		
222541	Stella K	6	Under 5.
136174	Stirling	21	Abandoned.
221162	Success	12	Do.
211535	Sunrise	9	Do.
206272	Supply	14	Do.
205417	Susie C	7	Do.
116265	Susie S	8	Do.
223507	Swallow	91	To yachting.
77208	Swastika	9	Abandoned.
210526	Swastika	19	Do.
208152	Sweetheart	45	Do.
210074	Tamora	10	To yachting.
200564	Tarry Not	8	Abandoned.
211581	Telaquah	22	Sold to State.
24898	Tempest	35	Dominican.
212875	Texada	8	Abandoned.
215499	Thelma	11	Yacht, exempt.
205373	Themis	10	Do.
145748	Theo. R. Lore	8	Abandoned.
145133	Thomas Collins	12	Do.
213292	Tillicum	26	Do.
222583	Tom Thumb	16	Do.
145466	Torment	12	Do.
216752	Toronto	18	British.
212540	Tramp	10	Abandoned.
211359	*U. S. Eutah*	476	Do.
211358	*U. S. Gorgas*	416	Do.
211360	*U. S. Holt*	416	Do.
212180	*U. S. Jackson*	516	Do.
208759	Uncle Sam	8	Under 5.
200545	Union	13	Abandoned.
216579	Vagabond	6	To yachting.
214402	Vagabondia †	178	Colombian.
214420	Valiant	14	Abandoned.
214201	Vampire	8	Yacht, exempt.
223390	Vendovi	34	To yachting.
209379	Venus	13	Abandoned.
202493	Vernitzer	14	Do.
205797	Verona	13	Abandoned.
205080	Victor	13	Do.
203105	Vidofner	27	To yachting.
215322	Violet	9	Abandoned.
204675	Virginia	14	Do.
220506	Virginia	11	Yacht, exempt.
207200	Virtie J	9	Abandoned.
209939	Vision	13	Do.
161662	Vole	6	Yacht, exempt.
161699	Volunteer	12	Abandoned.
215611	W. J	23	Exempt.
206153	W. H. Walker	12	Abandoned.
207135	W. T. Roper	13	Do.
208598	Wah-Ne-Tah	16	Do.
224164	Walter H. Evans	29	Under 5.
223174	Wanderer	9	Yacht, exempt.
210021	Waseca	24	Abandoned.
208129	Weasel	11	Do.
219368	Web	15	Do.
215483	Welcome	9	Do.
95753	Welfare	39	Do.
221534	Weonia	10	Yacht, exempt.
206639	White Oak	8	Abandoned.
206947	White Plume	29	To yachting.
219961	Wild Goose	14	Abandoned.
203030	Wilhelmina	10	Do.
213685	William J	6	Under 5.
80789	William I. Hume	14	Abandoned.
203370	Willie B	14	Do.
223908	Winaway	10	Exempt.
213398	Winifred	10	Yacht, exempt.
200079	Wonder	20	Abandoned.
211865	Wright	12	Venezuelan.
215659	Yankee	10	Abandoned.
222140	Ytka	8	To yachting.
205214	Yvonne	12	Abandoned.
	SAILING VESSELS		
105891	A. W. Wright	530	Abandoned.
201527	Addison E. Bullard	1,485	Do.
105089	Agnes Mabel	29	Abandoned.
106740	Alga	22	Exempt.
209262	Alice	8	Abandoned.
105186	Alice Cory	45	Do.
107672	Alma Stubbs	36	Do.
105802	Alwildia C. Eaton	68	Do.
107703	Ana Maria	25	Venezuelan.
105859	Anne E. Wiley	25	Abandoned.
200735	Bertha	10	Do.
3496	Bessie D	7	Do.
3358	Bessie Ellen	7	Do.
3214	Bessie Tankersley	23	Do.
3461	Brookside	841	Do.
212092	Buffalo	7	Do.
4108	C. Taylor, 3d	33	Do.
126342	C. M. Howell	14	Do.
126471	Carrie S. Morse	56	Do.
4437	Catherine	82	Do.
126469	Cavalier	50	Do.
4761	Centurion	44	Do.
209223	Charles Johnson	7	Do.
126411	Clara	45	Do.
203764	Clara G. Silva	81	Do.
126796	Claude	11	Do.
4640	Concordia	27	Do.
157046	D. F. Collier	5	Do.
157232	Daisy S	5	Do.
157074	Dauntless	69	Do.
157156	Dellie	26	Do.
157660	Dolores	18	Do.
221005	Durham[1]	1,433	Do.
137021	Eagle	14	Do.
136932	Edith Bozman	6	Do.
136644	Edna J. Cox	6	Do.
7740	Edwin A. Kirk	264	Do.
7841	Edwin L. Pearce	41	Do.
136577	Effie K	9	Do.
136923	Elbert	6	Do.
208534	ELENA	206	Do.
209891	Elizabeth Clarke	38	Do.
137032	Ella S. Henderson	9	Do.
8914	Emma	6	Do.
135299	Emma	11	Abandoned.
136232	Emma and Helen	94	Portuguese.
135775	Emma Hand	16	Abandoned.
135934	Emma J. Mestier	24	Do.
136713	Emma M. Bradshaw	6	Do.
136995	Etta C	5	Under 5.
121088	Fannie F. Bradshaw	6	Abandoned.
121053	Father and Son	6	Do.
222007	FIORE	1,611	Do.
121055	Fram	7	Do.
39382	Garibaldi	88	Do.
85348	George Moon	917	Do.
85857	George W. Woolford	9	Do.
86585	Georgie	7	Do.
86327	Gertrude	9	Do.
86603	Gertrude	8	Do.
200135	Gitana	16	Do.
100734	Goldfield	730	Spanish.
200097	Good Hope	74	Abandoned.
95774	Helen Gertrude	8	Do.
210425	Iola II	9	Do.
100413	Iron Queen	1,384	Do.
100274	Isolda Bock	70	Do.
209334	Jack Johnson	7	Do.
76509	Jennie and Edna	63	Exempt.
75999	John Bracewell	224	British.
75688	John Kelso	51	Abandoned.
76230	Josephine	19	Do.
12898	Judge Harrington	52	Do.
215238	*Juniata*	1,432	Venezuelan.
210908	Katie	7	Abandoned.
14414	Katie & Ella	33	Do.
161183	Kattie W	27	Do.
216954	Kennebunk	719	British.
141567	Lady Jones	7	Abandoned.
140820	Laura G	13	Do.
140791	Lillie Francis	9	Do.

[1] Composite.

Official No.	Name of vessel	Gross tonnage	Why removed
	SAILING VESSELS—Continued		
140608	Lillie W. Owings	69	Abandoned.
141146	Lina and Elsey	5	Do.
141079	Lizzie	5	Do.
204797	Lucinda	7	Do.
141642	Luzon	536	To yachting.
91196	M. A. Achorn	308	Mexican.
16679	Magnolia	17	Abandoned.
16846	Marion	73	Do.
90776	Mary A. Gregory	87	Do.
204983	Mary B. Greer	79	Do.
91023	Mary E. Smith	33	Do.
91836	Mary J. Sampers	7	Under 5.
92249	Mary and Pearl Whitfield	19	Abandoned.
212771	Maud	7	Do.
91509	Melia & Bee	6	Do.
92187	Merlin	96	Do.
201450	Minnie Blanche	5	Do.
214022	Moose	73	Do.
214308	Nat. L. Gorton	225	British.
17570	Nelson Bloom	549	Abandoned.
223836	Nereus	1,822	British.
200290	Noreta L	16	Abandoned.
19055	Oakes Ames	254	Do.
18813	Orbit	30	Do.
200756	Paul	6	Do.
150157	Peerless	244	Do.
150605	Pilot Boy	8	Do.
20169	President A. Johnson	70	Do.
111432	R. J. Allen	12	Do.
21171	Rebecca	14	Do.
110656	Rebecca J. White	10	Do.
221287	Rosa Ferlita	673	British.
111160	Ruby	6	Abandoned.
110082	Ruth A. Price	69	Do.
200241	Ruth A. Welles	31	Cuban.
202266	Sadie and Alice	11	Abandoned.
117165	Schley	15	Do.
116406	Sheffeyld	64	Do.
116329	Sidney	13	Do.
212970	*Snowdon*	1,111	British.
208412	Sophie	6	Abandoned.
117231	Sorento	35	Honduran.
116753	Speedwell	25	Abandoned.
223059	Speedway	613	British.
203591	Stella	7	Abandoned.
115885	Stonewall Jackson	6	Do.
116489	Susie	7	Under 5.
116914	Susie Lee	7	Abandoned.
215387	Susquehanna	1,381	Venezuelan.
204334	Sylvia	6	Yacht, exempt.
145335	Thomas Humphreys	64	Abandoned.
211781	Three Brothers	8	Do.
145613	Two Sisters	9	Do.
161857	Virginia	74	Do.
207772	Virginia	106	Do.
81349	W. H. Talbot	816	Chinese.
26212	W. R. Maps	31	Abandoned.
81575	Wanda	9	Do.
80951	Wanderer	25	British.
80685	Widgeon	22	Abandoned.
81579	Wilber	5	Do.
81785	Willard	6	Do.
81405	William Jarrett	5	Do.
28096	Z. E. Layton	56	Do.
	UNRIGGED VESSELS		
30241	A	1,162	Exempt.
164855	A. K	33	Do.
164320	A. No. 1	40	Abandoned.
163794	A. P. Assn. No. 33	26	Do.
30191	A. and D. No. 3	16	Do.
30192	A. and D. No. 4	16	Do.
169144	A. & P. Products No. 5	108	Exempt.
164394	A. P. F. No. 1	26	Abandoned.
164395	A. P. F. No. 2	26	Do.
164396	A. P. F. No. 3	26	Do.
164778	A. P. F. No. 4	26	Do.
164779	A. P. F. No. 5	26	Do.
164780	A. P. F. No. 6	26	Do.
208649	A. Lincoln	15	Abandoned.
29555	A. H. Lewis	150	Do.
165841	Abendroth Bros	323	Exempt.
106538	Alaska	39	Abandoned
168429	Algora	254	Exempt.
208532	Alsek	31	Abandoned.
168040	Apache	123	Venezuelan.
29812	April	136	Exempt.
30167	Ardsley	415	Do.
167130	Arnold No. 1	17	Do.
105376	Arrow	41	Abandoned.
30076	Athens	153	Exempt.
166146	Athens	396	Do.
3076	Auburn	1,165	Abandoned.
163341	August	155	Exempt.
31637	B. No. 21	398	Abandoned.
31657	B. O. No. 3	19	Do.
31658	B. O. No. 4	19	Do.
31659	B. O. No. 5	16	Do.
31660	B. O. No. 6	16	Do.
31661	B. O. No. 7	9	Do.
31662	B. O. No. 8	9	Do.
31663	B. O. No. 9	9	Do.
31664	B. O. No. 10	9	Do.
164773	B. O. Co. No. 3	7	Do
166034	B. P. Co. No. 1	26	Exempt.
31629	Bangor	156	Do.
37527	Beatrice Sullivan	100	Abandoned
31646	Beaver No. 7	24	Do.
168437	Bergen	230	Exempt.
168037	Black Hawk	53	Abandoned.
165947	Bloomfield	483	Exempt.
3554	Bonita	73	Abandoned.
168354	Bowling Green	509	Exempt.
167324	Boy Scout	39	Abandoned.
166978	Brooklyn Eastern District Terminal No 16.	425	Exempt.
164975	Budge	10	Abandoned.
167033	C. C. Co. No. 7	445	British
167071	C C. Co. No. 9	459	Do.
167740	C. M. Co. No. 1	13	Exempt.
34176	C. F. Deering	106	Do.
166223	C. W. Crane	367	Do.
34239	Calcasieu	239	Abandoned.
163470	Carmania	410	Exempt.
163074	Carp	27	Abandoned.
163072	Chum	27	Do.
34237	City Point	100	Do.
162563	Cleary Bros	235	Exempt.
163071	Coho	27	Abandoned
168357	Columbus Circle	233	Exempt.
34371	Cook No. 8	10	Abandoned
34372	Cook No. 9	10	Do.
34374	Cook No. 11	5	Do.
34375	Cook No. 12	5	Do.
162341	Crow	21	Do.
163135	D. L. Co. No. 2	59	Do.
35479	December	109	Exempt.
167664	Deep Sea Salvage Co. No. 2.	44	Abandoned.
35551	Dewey	129	Do.
35592	Dewey	43	Do.
164240	Digger	139	Do.
165718	Diligent	109	Do.
168556	Division of Operations No. 1.	588	United States.
168557	Division of Operations No. 2.	595	Do.
168608	Division of Operations No. 3.	588	Do.
35584	Dixie	156	Exempt.
166313	Dorothy	490	Do.
166562	Dorothy D	206	Do.
166693	E. L. F. No. 1	12	Abandoned.
165026	Economy	451	Exempt.
36915	Ed	18	Abandoned.
163128	Edward	341	Exempt.
36869	Edward B	87	Abandoned.
163533	Edward F. Cleary	372	Exempt.
166842	Edwin	314	Do.
62639	Ellenville	249	Do.

Official No.	Name of vessel	Gross tonnage	Why removed
	UNRIGGED VESSELS—Continued		
36913	Elliott	136	Abandoned.
136826	Emma and E. Robert	117	Exempt.
168455	Empire	49	Abandoned.
62292	Essie Flannery	370	Exempt.
36866	Eureka	325	Abandoned.
36939	Eureka No. 3	24	Do.
136894	Express	135	Do.
163796	F. I. P. No. 1	26	Do.
67015	F. J. Gormley	415	Exempt.
137498	February	156	Do.
166100	Ferdinand	460	Do.
168448	5	83	Do.
162415	Florence	289	Do.
164936	Foss No. 1	8	Abandoned.
168447	4	72	Exempt.
162046	Frances Doherty	341	Abandoned.
166438	Frank Jacobus	344	Exempt.
65764	Frank J. Downey	301	Do.
137571	Frank J. Grill	343	Do.
67818	Gainer Ferry	6	Abandoned.
139797	Garnet	82	Do.
167802	General	364	Exempt.
66089	George L. Vodra	108	Abandoned.
39767	George W. Clarkson	292	Exempt.
139719	Gill	92	Do.
166485	Ginzel No. 1	416	Abandoned.
64498	Glen	18	Do.
185065	Glory of the Seas	2,737	Do.
163065	Grandma	205	Exempt.
165385	Greene	265	Do.
168355	Greenwich Village	201	Do.
166627	H. I. C. Co. No. 1	40	Abandoned.
165762	H. P. Co. No. 1	37	Do.
165763	H. P. Co. No. 2	37	Do.
165728	H. & G. Co. No. 2	107	Exempt.
166087	H. & G. Co. No. 4	107	Do.
164358	H. Water Co. No. 1	48	Abandoned.
164359	H. Water Co. No. 2	48	Do.
165618	H. L. Parnell	413	Exempt.
65667	H. R. Safford	397	Abandoned.
142751	Harriet Johnson	117	Do.
166453	Harry Parks	314	Do.
165312	Hartstein	19	Do.
162636	Hastings Pavement Co. No. 1.	250	Exempt.
166195	Helen Tryon	273	Do.
42740	Helen F. Robins	153	Do.
163963	Hidatsa	73	Abandoned.
96544	Hindoo	622	Do.
42711	Hoboken	269	Exempt.
167844	Honga	65	Do.
165702	Hydro No. 1	11	Abandoned.
165744	Hydro No. 2	11	Do.
165745	Hydro No. 4	11	Do.
165803	Hydro No. 6	11	Do.
44311	I. H. Dahlman	188	Exempt.
163158	Ida	51	Abandoned.
162786	Ideal	78	Do.
44309	Idler	105	Do.
165802	Improvement	480	Exempt.
213473	International	48	Abandoned.
163272	Inverness	174	Exempt.
168338	J. 293	224	Do.
168342	J. 298	224	Do.
163956	J. W. B	5	Abandoned.
165612	J. W. C. No. 2	14	Do.
46577	J. H. Cullen	284	Exempt.
165200	J. H. Leh	35	Abandoned.
163298	Jack	172	Exempt.
167392	Jack Leach	402	Do.
164287	James J. Doherty	447	Do.
163382	James W. Riley	375	Do.
46311	January	156	Do.
46465	Jennie B. Tolar	128	Abandoned.
46603	Jessie	294	To inland waters.
168312	Joe	352	Exempt.
46549	John F. Mills	306	Do.
46496	John F. Rymer	167	Do.
166187	John H. Flannery	449	Do.
46589	John W. Lounsbury	215	Do.
162916	Johnnie Doherty	306	Abandoned.
162285	Joseph Yell	101	Abandoned.
46576	Joseph J. Rickert	273	To inland waters.
163709	Josephine	446	Do.
162449	Julia	270	Exempt.
46107	July	127	Do.
165543	Kenneth W. McNeil	578	Do.
47188	Kenny Girls	388	Do.
166770	Key City No. 1	7	Abandoned.
168454	Keystone	29	Exempt.
164009	Kid	9	Abandoned.
163177	L. No. 3	26	Do.
164494	L. B. P. Co. No. 2	26	Do.
165733	L. S. B. Co. No. 1	12	Do.
163259	Lake Bay No. 1	18	Do.
163260	Lake Bay No. 2	11	Do.
168452	Lancashire	30	Exempt.
166845	Lillico No. 9	29	Abandoned.
166846	Lillico No. 10	29	Do.
164175	Lincoln	225	Do.
48618	Louis O'Donnell	204	Exempt.
162368	Lucina	311	Do.
203752	Lukern	49	Abandoned.
163914	M. A. Donnelly	373	Exempt.
168618	M. W. No. 2	21	Do.
169007	Mae	60	Abandoned.
167111	Manufacturer	301	Exempt.
50970	March	138	Do.
67330	Marconi	175	Abandoned
168725	Margaret McCullough	340	Exempt.
164145	Mary E	104	Abandoned.
163545	Mary H	410	Exempt.
167665	Mary A. Kenny	442	Do.
165773	Masterpiece	483	Do.
163437	May	153	Do.
162644	Menasha	203	Abandoned.
91830	Michigan	71	Do.
92898	Modoc	418	Do.
100660	Mohawk	193	Do.
30294	Morrisdale	351	Exempt.
165486	Morse Bros. No. 2	21	Abandoned.
164609	N. O. Co. No. 1	7	Do.
162575	N. H. Wood	105	Do.
162161	Neptune No. 1	60	Exempt.
31454	Neptune Line No. 1	348	Abandoned.
31501	Neptune Line No. 2	363	Do.
31485	Neptune Line No. 3	343	Do.
31457	Neptune Line No. 5	297	Do.
31456	Neptune Line No. 6	297	Do.
31471	Neptune Line No. 8	336	Do.
162723	Nick McCullough	293	Exempt.
168457	9	176	Do.
67250	November	109	Do.
164519	No. 1	24	Abandoned.
164029	No. 2	200	Do.
165278	No. 2	129	Do.
165279	No. 3	185	Do.
52231	No. 6	60	Exempt.
163765	No. 25	57	Abandoned.
67356	No. 36	89	Do.
165277	No. 1 B	129	Do.
166795	O. F. P. Co. No. 2	28	Do.
166796	O. F. P. Co. No. 3	29	Exempt.
162667	Oak Ridge	273	Do.
162084	Odessa	72	Abandoned.
168444	1	75	Exempt.
53300	Oregon	154	Do.
162992	Osceola	177	Do.
165621	Oswego	235	Abandoned.
166536	Overstreet	43	Exempt.
167619	P. P. C. Co. No. 1	24	Abandoned.
54549	P. N. P. Co. No. 12	24	Do.
54613	P. P. and N. Co. No. 5	18	Do.
54620	P. P. and N. Co. No. 8	18	Do.
54621	P. P. and N. Co. No. 10	18	Do.
54622	P. P. and N. Co. No. 11	18	Do.
168055	Pace's Ferry	7	Do.
165002	Paugene	80	Do.
54535	Pearl	18	Do.
164271	Pelly	55	Do.
165750	Petrol	13	Do.
54605	Phillip H. Cleary	103	Do.

Official No.	Name of vessel	Gross tonnage	Why removed
	UNRIGGED VESSELS—Continued		
168528	Phillips Ferry	12	Abandoned.
163696	Pinto	195	Exempt.
164912	Prescott	278	Abandoned.
168406	Pride of Chattanooga	21	Do.
168308	Prince	299	Exempt.
162702	Progress	120	Abandoned.
163396	Pulaski	214	Exempt.
164102	Quilcene No. 1	9	Abandoned.
163831	Reed & Farrar	203	Do.
160707	Reeds Ferry	9	Do.
168453	Reynoldsville	35	Exempt.
166535	Riverview	39	Do.
166357	Robert	316	Do.
110755	Robert McCoy	107	Abandoned.
162666	Rose	282	Exempt.
111074	Ross L. Coe	173	Do.
167118	Ruby	10	Abandoned.
163277	Russell	145	Exempt.
167641	S. & E. No. 4	19	Abandoned.
58103	S. and S. No. 2	160	Do.
57958	S. F. S	206	Exempt.
165201	Sandflea	12	Abandoned.
57990	Senator Rice	157	Exempt.
57872	September	156	Do.
164333	Singer	188	Do.
168449	6	108	Do.
57943	South	77	Do.
168286	Spring Bank Ferry	8	Abandoned.
164689	*Star*	211	Exempt.
58022	Star No. 12	24	Abandoned.
58080	Star No. 36	24	Do.
168476	Sterling	30	Exempt.
57988	Stevenson No. 7	42	Abandoned.
57879	Sun	153	Exempt.
164688	SUN	211	Do.
58104	Superior	31	Abandoned.
166487	Swift	274	Abandoned.
168058	Sylamore Ferry	10	Do.
163601	Sylvania	317	Exempt.
59483	T. S. S	206	Do.
168063	Tamaha Ferry	10	Abandoned.
165748	Taylor and Lawrence	106	Do.
168458	10	204	Exempt.
166427	The Kimbly	38	Do.
164187	34	220	Abandoned.
168446	3	66	Exempt.
59575	Tom No. 1	63	Abandoned.
59544	Trial	166	Exempt.
168450	27	128	Do.
168451	28	164	Do.
168445	2	68	Do.
168626	Vincennes	2,117	British.
67453	W. No. 1	41	Abandoned.
165003	W. T. Co. No. 2	59	Do.
163034	W. S. M. Co	11	Do.
63062	W. F. Nelson	23	Do.
81637	W. H. Meyer	94	Do.
63033	W. J. Cleary	285	Exempt.
163525	Walter N. Weeks	131	Do.
165076	Washington No. 13	15	Abandonen.
165389	Washoe	279	Exempt.
169040	Webster Dawson	9	Sold nonresident.
126402	Weehawken	238	Abandoned.
62862	West	80	Exempt.
62899	Will	122	Do.
63035	William	287	Do.
168299	William E	336	Do.
163240	William Bradford	180	Do.
167879	William A. King	265	Do.
163346	Wolcott	216	Do.
66028	Zenith	30	Abandoned.
163539	Zenith	365	Do.

OIL-BURNING STEAM VESSELS OF 500 GROSS TONS AND OVER

Name of vessel	Gross tons	Bunker capacity	Cruising radius	Name of vessel	Gross tons	Bunker capacity	Cruising radius
		Gallons	*Miles*			*Gallons*	*Miles*
A. A. Daugherty (tank)	3,518	33,360	2,600	Annette Rolph	2,361	48,720	2,780
A. C. Bedford (tank)	9,485	442,000	10,780	Anniston	3,545	183,493	6,800
A. L. Kent	5,849	347,000	9,000	Anniston City	5,686	435,915	11,400
Abangarez	4,572	229,400	7,500	Anthracite Bridge	3,283	198,800	7,000
Abercos	6,076	456,625	7,913	Antietam (tank)	6,972	223,926	5,767
Ablanset	3,545	198,800	7,000	Antinous	6,094	612,018	17,100
Abraham Lincoln	7,660	310,868	6,000	Apache	4,145	91,368	2,000
Abron	4,870	364,738	9,072	Aquarius	6,094	612,018	17,100
Accomac	5,274	269,704	7,812	Arapahoe	4,145	91,360	2,000
Acme (tank)	6,878	515,910	13,752	Archer	7,610	369,515	9,134
Admiral Dewey	2,104	93,954	3,300	Arcturus	6,094	612,018	17,100
Admiral Evans	2,140	108,428	4,664	Arden	5,976	556,403	14,500
Admiral Farragut	2,141	84,252	3,174	Ardmore (tank)	7,035	371,000	13,100
Admiral Fiske	2,432	165,186	7,590	Argon (tank)	6,952	260,710	7,645
Admiral Rodman	1,101	18,900	1,600	Argosy	4,995	344,963	9,000
Admiral Rogers	2,277	124,404	4,062	Arlo (tank)	6,952	260,710	7,645
Admiral Schley	2,104	46,688	3,260	Arizonan	8,511	618,156	14,718
Admiral Sebree	2,446	151,368	9,611	Arizpa	5,517	556,403	7,920
Admiral Watson	2,009	108,428	5,234	Artigas	5,161	344,963	9,000
Afel	5,052	344,963	9,000	Aryan (tank)	6,784	438,900	13,104
Afoundria	5,590	344,963	9,000	Asabeth	3,545	198,800	7,000
Agawam	3,282	183,493	6,800	Ashland County	2,592	191,980	8,270
Agwibay (tank)	7,982	418,959	10,800	Askawake	6,148	467,303	10,085
Agwidale	5,080	418,959	10,800	Asquam	3,545	198,800	7,000
Agwihavre (tank)	8,862	554,188	12,880	Assinippi	3,545	198,800	7,000
Agwilake (tank)	7,815	140,000	10,000	Astoria	2,224	217,916	10,344
Agwimars (tank)	6,771	370,000	12,000	Astral (tank)	8,653	356,730	9,377
Agwimex (tank)	8,862	554,188	12,880	Atenas	4,572	250,000	7,000
Agwimoon (tank)	6,784	140,000	5,000	Atlanta City	5,686	414,834	12,000
Agwipond (tank)	8,024	418,959	10,080	Atlanta of Texas	3,545	315,712	11,864
Agwisea (tank)	8,013	418,959	10,824	Atlantic	5,524	577,736	15,246
Agwismith (tank)	10,388	565,000	10,500	Atlantic Sun (tank)	6,666	428,841	11,000
Agwistar	4,661	338,324	9,500	Auditor	5,503	320,340	7,920
Agwistone (tank)	10,388	336,000	10,000	Avalon	881	33,600	1,800
Agwisun (tank)	6,784	515,150	17,000				
Agwiworld (tank)	6,771	509,950	17,000	Baccarat	2,283	124,168	3,500
Ala	5,976	556,403	14,500	Bakersfield	5,545	463,400	13,154
Alabama (tank)	2,801	96,600	3,075	Baldbutte (tank)	6,295	317,587	8,006
Aladdin (tank)	6,882	406,800	11,000	Baldhill (tank)	6,413	312,472	8,006
Alameda	3,158	208,320	4,471	Bandon	642	21,000	1,500
Alamosa	3,545	183,493	6,800	Baracoa	2,599	199,980	8,270
Alaska	4,658	249,000	3,720	Barbara C	1,240	50,400	4,080
Alaskan	8,536	653,100	14,920	Bartholomew	2,598	199,231	8,071
Albert Hill	7,115	270,000	8,500	Bavington	5,539	320,340	7,920
Albert Jeffress	5,786	313,315	7,600	Bay Head	3,257	198,800	7,000
Albert E. Watts (tank)	7,137	414,690	13,500	Bayou Chico	5,401	540,900	13,100
Alcona	3,545	183,493	6,800	Beaconlight (tank)	6,954	538,946	7,700
Algic	5,496	556,403	13,500	Beaconoil (tank)	7,058	256,200	6,000
Algonquin (tank)	7,229	538,946	7,617	Bearport	6,076	456,625	8,508
Alleghany	5,486	169,157	4,500	Beatrice	3,450	226,800	10,000
Alliance	916	28,560	3,648	Belfast	2,157	37,212	700
Allies	3,658	183,493	6,800	Belfort	6,629	451,584	13,700
Alloway	6,113	504,114	15,787	Bellbuckle	6,207	462,000	13,700
Alpha (tank)	5,771	305,785	8,000	Benjamin Brewster (tank)	5,950	278,000	8,560
Alvarado	1,994	98,700	4,300	Benoni	6,330	290,556	8,290
Ambridge	6,631	440,608	14,000	Bensalem	5,513	324,063	8,822
Amcross	5,980	545,643	13,100	Berkshire	5,486	169,157	4,500
American Banker	7,430	500,000	10,000	Bert E. Haney	2,360	197,400	11,400
American Farmer	7,430	500,000	10,000	Bessemer (tank)	4,923	363,195	11,500
American Legion	13,736	990,000	40,500	Bessemer City	5,686	414,834	12,000
American Merchant	7,430	500,000	10,000	Beta (tank)	5,665	260,400	6,200
American Press	5,135	344,963	9,000	Bethlehem Bridge	3,545	198,800	7,000
American Shipper	7,430	500,000	10,000	Bethore	8,257	502,000	13,000
American Star	5,268	429,000	5,000	Betsy Bell	6,059	473,740	11,088
American Trader	7,430	500,000	10,000	Betterton (tank)	7,366	407,088	8,820
Ancon	9,631	368,906	7,488	Bibbco	5,107	344,963	9,000
Andrea F. Luckenbach	10,725	763,000	14,580	Bienville	7,916	326,000	7,000
Andrew Jackson	7,746	310,868	6,000	Bird City	4,983	344,963	9,000
Aniwa	6,012	504,114	14,090	Birkenhead (tank)	6,960	452,214	6,000
Anne Hanify	1,343	55,440	3,360	Birmingham City	6,032	441,880	15,200

Name of vessel	Gross tons	Bunker capacity	Cruising radius
		Gallons	*Miles*
BLAIR	4,971	344,963	9,000
BLUE TRIANGLE	5,120	344,963	9,000
BOGOTA	2,627	191,980	8,270
BOHEMIAN CLUB (tank)	6,882	262,400	7,312
BOLIVAR	2,606	191,980	8,270
BONNIE BROOK	5,976	556,403	14,500
Border King	938	27,636	1,900
BOSTON	4,989	94,979	1,650
BOSTON BRIDGE	3,257	198,800	7,000
BOUND BROOK	3,283	198,800	6,800
BRABANT (tank)	2,773	177,520	9,447
BRADDOCK	6,629	462,030	9,683
BRANDYWINE (tank)	4,969	363,195	11,500
BRASHER	3,256	198,800	7,000
BRAVE COEUR	6,458	588,966	15,483
BRIDGETOWN	2,559	191,128	4,000
BRILLIANT (tank)	2,486	107,160	3,510
BROAD ARROW (tank)	7,796	356,730	9,108
Brookdale	2,935	63,000	3,000
BROOKINGS	2,327	180,600	9,600
BROOKLINE	5,527	505,000	12,000
Brunswick	532	15,120	412
BRUSH	5,114	324,993	10,184
BUFORD	4,804	235,200	7,000
BUFFALO BRIDGE	3,315	198,800	7,000
BYRON D. BENSON (tank)	7,953	350,648	15,950
C. A. CANFIELD (tank)	6,156	203,488	5,600
C. A. SNIDER	2,783	126,000	4,000
CABEGON	6,107	320,340	7,920
CABRILLE (tank)	5,030	215,057	5,702
CACIQUE	6,245	40,000	3,000
CADARETTA	2,648	188,354	9,419
CADDO (tank)	6,223	313,000	9,330
CADDOPEAK	2,865	188,354	9,419
CALAMARES	7,244	500,362	7,800
CALAWAH	7,270	393,960	9,000
CALLABASAS	2,220	170,495	5,000
CALNO	3,283	198,800	7,300
CALORIA (tank)	4,095	254,000	9,730
CALVIN AUSTIN	3,826	40,488	1,200
CAMAGUEY	3,462	155,120	10,000
CAMBRIDGE	3,283	198,800	7,000
CAMDEN (tank)	6,653	353,623	8,000
CAMDEN	2,153	189,989	700
CANANOVA	1,925	91,700	4,800
CANSUMSET	5,996	463,428	7,000
CAPE ANN (tank)	7,311	202,400	7,220
CAPE COD (tauk)	7,017	262,400	7,000
CAPE HENLOPEN (tank)	7,069	468,148	13,400
CAPILLO	5,135	344,963	9,000
CAPITAL OF NEBRASKA	3,545	315,712	11,864
CAPTAIN A. F. LUCAS (tank)	4,188	384,600	11,617
CAPULIN	5,543	344,963	9,000
CARABOBO	2,916	194,000	7,750
CARDONIA	5,104	344,963	9,000
CARENCO	5,109	344,963	9,000
Carlos	865	29,148	1,500
CARLTON	5,127	344,963	9,000
Carmel	633	28,392	2,652
CAROLINAS	3,513	342,048	13,900
CAROLYN	3,209	147,000	7,200
CARPLAKA	5,104	344,963	9,000
CARRABULLE (tank)	5,030	344,963	9,000
CARRILLO	4,538	212,652	5,100
CARTAGO	4,611	243,760	6,500
CASCADE	1,853	109,200	5,500
CASEY	5,017	344,963	9,000
Caspar	648	28,224	2,550
CASPER	4,975	344,963	9,000
CASSIMIR (tank)	5,030	344,963	9,000
CASTANA (tank)	5,030	344,963	9,000
CASTLE TOWN	3,321	298,700	11,500
CATAHOULA (tank)	5,030	344,963	9,000
CATALINA	1,766	30,000	850
CATHERINE	2,121	147,000	8,000
Catherine D	2,224	75,600	4,200
CATHLAMET	5,869	597,954	15,364
CATHWOOD (tank)	7,072	538,946	7,700
CAUTO	3,570	308,236	5,000
CAYO MAMBI	1,925	91,700	4,800
CAYUGA	2,309	124,867	6,600
CECIL COUNTY (tank)	7,641	389,466	7,641
CEDARHURST (tank)	5,030	344,963	9,000
Celilo	943	33,561	3,316
CENTARAUS	5,550	354,000	5,643
CERRO-AZUL (tank)	8,876	554,188	12,800
CERRO-EBANO (tank)	8,880	554,188	12,800
Charles Christenson	839	32,508	2,448
CHARLES PRATT (tank)	8,982	475,000	12,100
CHARLES E. HARWOOD (tank)	2,990	94,688	5,760
CHARLES H. CRAMP	6,220	600,000	14,900
CHARLES M. EVEREST (tank)	5,372	297,900	7,400
CHARLES R. MCCORMICK	6,094	612,018	17,100
CHARLOT	3,286	198,800	6,800
CHATTANOOGA	3,545	198,800	6,800
CHATTANOOGA CITY	5,686	414,834	12,000
Chehalis	663	26,250	2,160
CHEPADOA	6,035	467,964	12,513
CHEROKEE	5,896	277,200	7,000
CHESTER KIWANIS	5,502	545,643	7,500
CHESTER SUN (tank)	6,669	380,800	9,000
CHESTER VALLEY	5,078	344,963	9,000
CHESTNUT HILL (tank)	4,935	265,826	7,418
CHETOPA	3,545	183,493	6,800
CHICAGO BRIDGE	3,289	183,493	6,800
CHICKAMAUGA	3,853	343,272	10,000
CHICKASAW	4,948	344,963	9,000
CHICOMICO	6,032	467,964	12,513
CHILORE	13,154	502,819	6,541
CHINA ARROW (tank)	8,403	418,959	9,900
CHINCHA	6,348	735,000	22,000
CHIPCHUNG	6,163	504,743	2,120
CIRCINUS	5,567	354,000	11,000
CITY OF ALMA	5,530	556,403	7,920
CITY OF ALTON	5,590	344,963	9,000
CITY OF BERKELEY	6,939	445,200	12,000
CITY OF BREMERTON	510	7,980	400
CITY OF DALHART	5,841	352,976	13,300
CITY OF DALLAS	2,559	186,584	7,570
CITY OF ELWOOD	6,171	447,699	10,100
CITY OF EUREKA	5,728	354,143	7,000
CITY OF FAIRBURY	5,053	344,963	9,000
CITY OF FLINT	4,963	344,963	9,000
CITY OF FORT WORTH	2,606	206,860	7,680
CITY OF FORT WORTH	6,501	342,960	7,000
CITY OF FREEPORT (tank)	4,469	238,050	8,000
CITY OF HOUSTON	2,609	188,073	7,630
CITY OF JOLIET	6,501	342,960	7,000
CITY OF LORDSBURG	3,545	315,712	11,864
CITY OF LOS ANGELES	12,642	1,689,325	19,584
CITY OF OMAHA	6,527	342,960	7,000
CITY OF PHILADELPHIA	2,674	181,807	7,376
CITY OF RAYVILLE	5,910	352,976	13,314
CITY OF ST. JOSEPH	5,091	344,963	9,000
CITY OF SEATTLE	1,957	82,454	3,387
CITY OF SHERMAN	5,401	540,900	13,100
CITY OF SPOKANE	6,406	475,071	8,000
CITY OF VERNON	5,401	540,900	10,000
CITY OF WEATHERFORD	5,401	540,000	13,100
CLARE	3,372	226,800	9,500
Claremont	1,291	42,000	1,800
CLARK MILLS	3,283	198,800	7,000
CLAUDINE	846	16,800	1,282
CLAUSEUS	5,549	354,000	11,000
CLAVARACK	5,590	344,963	9,000
CLEARWATER	4,970	344,963	9,000
CLEMENCE C. MORSE	6,061	473,740	10,000
CLEMENT SMITH (tank)	7,506	393,400	10,678
CLIFFWOOD	5,104	344,963	9,000
CLONTARF	4,969	577,995	18,271
COAHOMA COUNTY	5,590	344,963	9,000
COALINGA (tank)	875	24,486	2,000
COALINGA (tank)	7,387	365,090	8,100
COAXET	6,038	430,625	16,430
COCKAPONSET	5,995	463,029	11,000
CODY	5,104	344,963	9,000
COELLEDA	5,590	344,963	9,000
COEUR D'ALENE	5,104	341,963	9,000
COHASSET	5,268	360,000	11,188
COKATO	3,545	198,800	8,686
COLDBROOK	5,104	344,963	9,000
COLD HARBOR	5,010	344,963	9,000
COLD SPRING	6,075	323,000	7,262
COLDWATER	5,110	344,963	9,000
COLLAMER	5,112	344,963	9,000

Name of vessel	Gross tons	Bunker capacity	Cruising radius	Name of vessel	Gross tons	Bunker capacity	Cruising radius
		Gallons	*Miles*			*Gallons*	*Miles*
COLLIER COUNTY	570	45,000	1,200	DAYTON (tank)	5,335	363,000	14,500
COLLINGSWORTH	5,101	344,963	9,000	DEAN EMERY (tank)	6,664	380,800	9,000
COLOMBIA	5,643	493,500	13,000	DECATUR BRIDGE	3,658	198,800	6,800
COL. E. L. DRAKE (tank)	4,221	336,420	11,214	DEEPWATER	7,610	542,460	11,700
COLORADO	2,689	199,386	4,320	DEERFIELD	7,435	541,131	12,862
COLORADO SPRINGS	6,864	308,257	7,288	DEER LODGE	6,187	297,000	7,500
COLUSA	5,873	400,000	10,000	DEFACTO	4,800	118,000	15,000
COMAL	2,934	216,000	4,700	DEFIANCE	7,611	374,220	12,300
COMANCHE	3,856	113,400	2,625	DELANSON	5,989	556,403	7,920
COMANCHE	686	17,640	1,680	DELAVAN	3,283	198,800	7,000
COMET (tank)	2,486	107,160	3,531	DELAWARE RIVER	2,606	191,980	8,270
COMMACK	5,111	344,963	9,000	DELAWARE SUN (tank)	8,964	681,988	17,500
COMMERCIAL GUIDE	4,762	275,000	8,000	DELECTO	4,078	257,791	9,000
COMMERCIAL PATHFINDER	4,789	458,030	17,760	DELFINA	3,480	199,500	8,767
COMMERCIAL SPIRIT	4,633	269,760	7,600	DELIGHT	5,141	529,376	16,077
COMMERCIAL TRAVELER	4,607	65,394	15,600	DELISLE	3,478	226,040	10,200
COMUS	4,760	212,000	6,604	DEPERE	3,475	179,214	10,843
CONCHO	3,724	206,598	5,314	DERANOF	5,227	538,448	16,077
CONEHATTA	5,620	344,963	9,000	DERBLAY	3,475	179,214	10,843
CONNESS PEAK	5,620	344,963	9,000	DERBYLINE (tank)	7,063	307,400	7,700
CONSORT	3,285	198,800	8,686	DEROCHE (tank)	7,058	307,400	8,870
CONTINENTAL BRIDGE	3,283	198,800	7,000	DES MOINES BRIDGE	3,545	198,800	7,000
COOK	3,287	198,800	7,000	DETROIT WAYNE	2,606	191,980	8,270
COOS BAY	5,149	168,000	6,000	DEUEL	5,586	300,670	7,489
COPPENAME	3,251	250,000	5,000	DEWEY	5,630	300,670	7,484
COQUITT	3,283	198,800	7,000	DIABLO	5,997	463,428	7,000
CORDOVA	2,273	135,366	6,360	DIANA DOLLAR	7,033	2,378	9,450
CORNELIA	3,129	184,500	6,336	DICKENSON	831	52,692	6,000
CORNISH	1,827	79,054	5,391	DILLWYN (tank)	6,913	538,946	7,617
CORONADO	5,989	326,760	7,500	DILWORTH (tank)	7,045	538,946	13,000
CORSON	4,999	344,963	9,000	Dinsmore (tank) †	6,144	263,040	5,250
CORVUS	5,551	354,000	11,000	DIO	4,823	364,738	9,070
COSKATA	3,257	198,800	7,000	DIRIGO (tank)	6,768	438,900	11,035
COSTA RICA	1,783	113,400	7,776	DISTRICT OF COLUMBIA (tank)	7,641	407,088	8,800
COSTIGAN	6,126	324,063	7,920	DIXIANO (tank)	4,323	29,990	6,000
COTATI	5,963	490,000	12,000	DIXIE ARROW (tank)	8,046	408,096	9,100
COURAGEOUS	7,593	374,220	11,378	DOCHET	4,834	429,000	5,000
COVENA	2,372	168,000	7,000	DOMINO	3,170	241,356	9,500
CRAMPTON ANDERSON (tank)	6,998	309,678	7,617	DONALD MCKAY	5,535	545,643	13,100
CRANFORD	6,527	342,960	7,000	DOROTHY	2,873	113,400	6,000
CREOLE	6,362	460,462	1,014	DOROTHY ALEXANDER	5,453	246,120	2,160
Cresent City	701	28,400	1,800	DOROTHY LUCKENBACH	8,536	742,552	11,469
CRICKET	1,136	145,000	7,000	DOROTHY WINTERMOTE	2,010	109,074	5,200
CRIPPLE CREEK	6,320	334,390	7,000	DOYLESTOWN	2,632	187,989	6,800
CRISFIELD	6,321	334,390	7,000	DRYDEN	5,816	511,428	13,600
CRISTOBAL	9,604	539,538	11,152	DULCINO	2,951	116,340	4,200
CROFTON HALL	5,378	292,656	9,500	DUNGANNON (tank)	7,257	538,946	7,700
CROSSKEYS	6,869	308,257	8,552	DUQUESNE	6,661	462,030	13,464
CROWN CITY	5,490	460,992	12,300	DURANGO (tank)	7,125	538,946	7,700
CRUDOIL (tank)	1,370	29,400	2,500				
CUBA	2,479	154,200	5,200	E. L. DOHENY THIRD (tank)	7,753	354,500	7,000
CULBERSON	5,453	460,992	12,300	E. R. KEMP (tank)	4,887	337,630	9,000
CUPRUM	6,062	463,039	11,000	E. W. SINCLAIR (tank)	4,887	337,360	9,000
CURACAO	1,548	98,322	5,210	EAGLE	6,273	475,100	10,000
CURRIER (tank)	4,711	169,932	5,000	EAST CHICAGO	3,545	198,800	7,000
CUSHNET	3,545	198,800	7,000	EASTERN GALE	4,669	231,115	8,000
CUSHNOC	5,405	329,700	7,500	EASTERN GLADE	5,653	337,734	8,130
CUTTYHUNK	3,545	198,800	7,000	EASTERN KNIGHT	6,588	661,920	14,000
Cuyamaca (tank) †	6,486	685,213	7,000	EASTERN LEADER	4,002	238,850	9,000
				EASTERN SWORD	3,785	243,310	8,850
D. G. SCOFIELD (tank)	7,074	451,206	13,469	EASTERN VICTOR	5,726	374,854	8,088
DADE COUNTY	3,283	198,800	7,000	ECLIPSE	7,589	290,220	9,134
Daisy	679	26,040	1,700	ECUADOR	5,544	481,698	12,790
Daisy Freeman	613	27,960	2,040	EDENTON	6,958	308,257	8,920
Daisy Gadsby	818	32,508	2,000	EDGAR BOLING	5,505	577,736	15,243
Daisy Gray	1,187	41,706	3,000	EDGAR F. LUCKENBACH	8,014	576,960	11,230
Daisy Mathews	943	37,086	2,500	EDGEFIELD	6,990	308,257	8,920
Daisy Putnam	886	34,734	2,200	EDGEHILL	6,868	308,257	8,920
DAKOTAN	6,501	470,652	13,447	EDGEMONT	6,865	308,257	8,920
DAN F. HANLON	1,434	153,088	6,900	EDGEMOOR	7,038	308,257	8,920
DANIEL WEBSTER	8,239	310,868	6,000	EDITH	3,382	226,800	9,500
DANNEDIAKE (tank)	4,310	242,760	9,312	EDITOR	6,326	334,390	7,000
DARDEN (tank)	5,189	180,000	8,470	EDMORE	6,999	313,303	8,920
DARTFORD (tank)	5,186	370,000	8,470	EDNA	1,815	106,176	5,400
DAUPERATA	5,720	286,339	7,963	EDNA CHRISTENSON	2,244	130,000	7,000
Davenport	911	33,180	2,923	EDWARD LUCKENBACH	7,916	637,720	14,250
DAVENPORT	5,491	556,403	7,900	EDWARD L. DOHENY (tank)	5,871	263,130	7,750
DAVID MCKELVY (tank)	6,820	469,973	12,500	EDWARD L. DOHENY, Jr. (tank)	7,530	197,274	5,810
David C. Meyer	2,510	60,480	2,400	EELBECK	6,318	224,390	9,108
DAVIDSON COUNTY	3,283	198,800	7,000				

† Concrete.

Name of vessel	Gross tons	Bunker capacity	Cruising radius
		Gallons	*Miles*
EFFINGHAM	6,421	334,390	10,594
EFFNA	6,378	334,390	8,000
EGLANTINE	6,325	334,390	10,594
EL ABETO	2,512	856,885	5,800
EL ALBA	4,614	224,680	4,500
EL ALMIRANTE	5,216	156,000	5,000
EL CAPITAN	1,881	176,500	7,550
EL CAPITAN	5,216	156,000	5,000
EL CAPITAN	2,227	165,672	8,565
EL CEDRO	2,512	856,885	5,800
EL CICUTA	2,477	856,885	5,800
EL CID	4,508	228,000	8,720
EL DIA	4,504	228,000	8,720
EL ESTERO	4,219	140,500	5,000
EL ISLEO	4,219	140,500	5,000
EL LAGO	4,219	140,501	5,000
EL MUNDO	6,008	261,492	5,000
EL NORTE	4,604	224,680	4,500
EL OCEANO	6,767	165,000	3,370
EL RIO	4,497	228,000	8,720
EL SEGUNDO (tank)	3,663	215,460	9,029
EL SIGLO	4,508	228,000	8,720
EL SUD	4,572	224,680	4,500
EL VALLE	4,605	224,680	4,500
ELDENA	6,900	308,257	8,920
ELDORADO	2,180	126,000	4,860
ELDRIDGE	7,001	308,257	8,920
ELISHA WALKER (tank)	7,035	420,780	14,000
ELIZABETH	3,482	241,356	9,768
ELKHORN	6,321	334,390	9,108
ELKRIDGE	6,318	334,390	9,108
ELKTON	6,318	334,390	7,000
ELLENOR	3,482	241,356	7,750
ELMSPORT	6,865	308,257	8,280
EMERGENCY AID	5,477	556,403	14,500
EMIDIO (tank)	6,900	538,946	12,566
EMMA ALEXANDER	7,793	769,730	11,000
EMPIRE ARROW (tank)	8,046	408,096	9,100
ENDICOTT	6,319	334,390	7,000
ENSLEY CITY	6,157	414,834	12,060
ENTERPRISE	2,806	159,600	7,400
EOCENE (tank)	2,217	107,160	3,648
EPITACIO PESSOA	5,989	320,340	7,920
Ernest H. Meyer	1,057	50,355	4,796
ESCAMBIA	5,444	322,200	7,450
ESPARTA	3,304	500,262	7,802
Esther Johnson	1,104	35,700	2,200
ESTHER WEEMS	3,049	105,000	7,000
ESTRADA PALMA	2,639	221,670	8,060
ETHAN ALLEN	7,701	542,360	11,000
ETHYL	2,688	181,954	7,866
EUGENE V. R. THAYER (tank)	7,137	414,690	13,500
EURANA	5,688	532,850	11,520
EURANA (tank)	6,651	350,000	8,000
EVELYN	3,140	159,600	7,500
Everett	1,751	84,000	2,000
EVERGREEN CITY	5,990	556,403	7,920
F. A. WARNER	2,333	126,000	6,480
F. H. HILLMAN (tank)	9,835	306,155	7,617
F. J. LUCKENBACH	7,821	631,060	12,500
F. Q. BARSTOW (tank)	9,003	472,000	12,100
F. S. Loop	794	29,988	1,000
FAIRFIELD CITY	5,686	425,915	11,400
FARABY	3,285	198,800	6,800
FARGO	2,606	206,860	7,630
FARNAM	3,283	198,800	6,860
FEDERAL (tank)	2,881	525,000	10,000
FEDERAL	6,868	468,427	13,464
FEDERAL BRIDGE	3,283	198,800	7,000
FELIX TAUSSIG	5,856	310,000	3,000
FELTORE	7,117	309,851	7,900
FINLAND	11,941	706,439	5,100
FIRMORE	7,117	309,851	7,900
FIRTHCLIFFE	6,075	323,000	8,822
FISHKILL	5,628	323,000	8,684
FLORENCE LUCKENBACH	4,953	363,510	11,520
FLORENCE OLSON	1,437	84,000	3,500
FLORIDIAN	6,719	470,652	13,733
FLUOR SPAR	5,562	344,963	9,000
Forest King	2,426	126,000	3,000
FORT ARMSTRONG	3,545	198,800	7,000
Fort Bragg	912	35,700	23,000
FORT PITT BRIDGE	3,283	198,800	6,800
FORT WAYNE	6,231	286,339	8,290
FOURTH ALABAMA	3,283	198,800	7,000
FRANCIS E. POWELL (tank)	7,096	395,000	2,600
Frank D. Stout	1,113	24,360	1,080
FRANK G. DRUMM (tank)	7,048	309,678	7,617
FRANK H. BUCK (tank)	6,076	92,862	2,650
FRANKLIN (tank)	2,841	180,000	6,500
FRANKLIN COUNTY	2,592	191,980	8,270
FRANKLIN K. LANE (tank)	6,998	309,678	7,617
Fred Baxter	1,294	52,500	3,700
FRED W. WELLER (tank)	9,485	442,000	10,780
FREDERIC EWING (tank)	6,773	193,609	8,290
FREDERIC R. KELLOGG (tank)	7,127	264,600	7,968
FREEPORT SULPHUR No. 1 (tank)	2,588	218,526	3,500
FREEPORT SULPHUR No. 5	4,127	206,300	7,600
FREEPORT SULPHUR No. 6 (tank)	4,487	224,120	8,300
FRIEDA	3,365	150,000	6,000
FUELOIL (tank)	1,370	29,400	2,469
Fulton	605	12,600	1,840
GAFFNEY	4,827	277,881	8,250
GALAHAD	5,728	286,339	8,265
GALENA (tank)	5,102	294,000	10,000
GALVESTON	6,171	450,490	10,000
GARFIELD	2,718	60,480	2,400
GARGOYLE (tank)	7,002	452,214	6,000
GASTON	846	31,500	3,840
GATEWAY CITY	5,976	556,403	14,500
GENE CRAWLEY (tank)	3,184	132,846	4,700
General Frisbie	670	4,200	350
GEORGE ALLEN	5,868	333,000	11,000
GEORGE PIERCE	5,462	545,643	13,100
GEORGE WASHINGTON	5,184	110,600	3,400
GEORGE E. WEED	5,975	545,643	13,100
GEORGE G. HENRY (tank)	6,265	203,742	6,135
GEO. H. JONES (tank)	6,689	380,800	9,000
George L. Olson	1,428	52,500	3,186
GEORGE W. BARNES (tank)	6,531	317,520	9,561
GEORGIA (tank)	5,106	184,338	7,000
GEORGIAN	4,821	429,000	8,000
Georgina Rolph	2,354	47,000	2,000
GLACIER	4,043	210,000	5,000
GLADYSBE (tank)	5,186	370,000	13,980
GLENDOLA	2,246	31,554	9,419
GLENDOYLE	2,246	31,554	9,419
GLENPOOL (tank)	5,256	273,000	7,080
GLYMONT	2,722	199,094	6,800
GOLD SHELL (tank)	5,614	460,468	4,800
GOVERNOR DINGLEY	3,826	20,000	700
GOVERNOR JOHN LIND	3,431	204,849	7,392
GRACE DOLLAR	6,654	504,000	14,200
Grays Harbor	659	23,056	2,550
GREENLAND	5,502	545,643	13,100
GREYLOCK	7,460	494,802	10,000
GRIFFDU	1,484	100,800	5,760
GUIMBA	6,100	490,650	14,350
GULFCOAST (tank)	5,188	201,012	7,500
GULFKING (tank)	6,560	273,714	6,000
GULFLAND (tank)	5,276	201,012	7,500
GULFLIGHT (tank)	5,188	201,012	7,500
GULFMAID (tank)	5,225	201,012	7,500
GULFOIL (tank)	5,188	201,012	7,500
GULFPOINT (tank)	5,972	236,839	6,930
GULFPRINCE (tank)	6,560	273,714	6,000
GULFQUEEN (tank)	6,795	346,290	7,500
GULFSTAR (tank)	7,239	377,737	14,400
GULFSTATE (tank)	7,216	528,946	7,700
GULFSTREAM (tank)	5,188	201,012	7,500
GULFTRADE (tank)	6,859	321,252	8,000
GULF OF MEXICO (tank)	7,807	280,932	7,700
GUNSTON HALL	6,182	473,740	12,196
H. C. FOLGER (tank)	7,086	443,384	11,000
H. F. ALEXANDER	8,357	462,000	2,525
H. F. MORSE	6,054	473,740	11,088
H. H. ROGERS (tank)	8,807	475,000	12,100
H. M. FLAGLER (tank)	8,207	349,000	16,000
H. M. STOREY (tank)	9,838	306,155	7,617
H. W. BAXTER	2,428	134,820	6,300
HADDON	3,545	198,800	7,000

Name of vessel	Gross tons	Bunker capacity	Cruising radius
		Gallons	*Miles*
HADNOT (tank)	6,413	317,560	8,006
HAGAN (tank)	6,373	317,560	8,006
HAGOOD (tank)	6,866	467,658	11,088
HAHIRA (tank)	6,855	236,339	6,930
HAITI	2,606	206,860	7,500
Halco	970	34,400	2,500
HALEAKALA	5,587	489,221	14,810
HALEAKALA	3,679	120,000	6,528
HALF MOON	5,673	528,828	7,500
HALO (tank)	7,009	538,946	7,700
HALSEY (tank)	7,088	538,946	7,700
HAMLIN F. MCCORMICK	3,317	298,700	11,500
HAMPTON ROADS (tank)	7,529	407,088	8,000
HAMPTON ROADS	2,689	148,304	1,850
HANCOCK COUNTY	2,606	191,980	8,270
HANLEY	7,583	410,844	9,385
HANNAWA	7,582	410,844	9,385
HANOVER	5,816	511,428	13,600
HAROLD WALKER (tank)	6,353	264,600	7,968
HARRY FARNUM (tank)	3,098	143,430	5,000
HARRY LUCKENBACH	8,713	742,552	11,469
HARTFORD	5,703	206,620	8,265
Hartwood	946	42,000	2,000
HARVARD	3,818	100,800	1,200
HARVESTER (tank)	6,727	438,900	12,500
HASLEHURST	3,545	198,800	7,000
HASTINGS	5,401	540,900	13,110
HATCHIE	5,989	438,649	11,232
HATHAWAY	5,991	438,354	11,000
HAVILAH	6,045	420,000	12,000
HAWAII	850	91,182	3,750
HAWAIIAN STANDARD (tank)	1,217	23,772	4,263
HAWARDEN	6,042	438,354	12,000
HAXTUM	6,041	438,354	12,000
HAYDEN	6,042	438,354	12,000
HAYMON	6,042	438,354	12,000
HAYNIE	6,037	438,354	12,000
HEBER	6,041	438,354	12,000
HEFFRON	7,611	369,515	9,450
HEGIRA	7,890	373,926	12,130
HELEN	3,128	184,500	6,336
Helene	672	24,570	1,900
HENRY COUNTY	2,592	191,980	8,270
HENRY STEERS	5,980	545,643	13,100
HENRY M. FLAGLER	2,699	148,304	1,850
HENRY R. MALLORY	6,063	217,593	5,000
HENRY S. GROVE	6,220	600,000	14,900
HERBERT G. WYLIE (tank)	4,292	138,189	5,000
HERBERT L. PRATT (tank)	7,118	450,324	11,200
HEREDIA	4,611	194,000	5,000
HERMAN FRASCH	4,421	447,174	14,000
HICO	3,283	183,493	6,800
HIGHO	4,828	187,989	7,912
HILLSBOROUGH COUNTY	3,286	183,493	6,800
HOG ISLAND	4,969	344,963	9,000
HOLLYWOOD	5,613	509,047	14,810
HOLYOKE BRIDGE	3,545	198,800	7,000
Homer	501	8,610	858
HOMESTEAD	6,629	440,608	14,000
HONNEDAGA	6,216	377,383	11,264
HOPATCONG	6,216	351,250	5,000
Hoquiam	644	27,090	2,000
HORACE LUCKENBACH	6,475	475,484	6,760
Horace X. Baxter	1,293	52,500	3,700
Hornet	697	38,850	2,880
HOUSTON	3,545	315,712	11,864
HOVEN (tank)	7,071	468,148	13,400
HOXBAR (tank)	6,958	468,148	13,400
HUGOTON (tank)	6,943	468,148	13,400
HUGUENOT (tank)	6,964	468,148	13,400
Humboldt	1,075	30,240	1,500
HUTCHINSON	3,545	315,712	11,864
HYADES	3,817	315,711	11,864
HYBERT	6,501	342,960	7,000
I. C. WHITE (tank)	7,013	420,780	14,000
ICELAND	5,460	545,643	13,100
ICONIUM	6,032	467,303	12,540
Idaho	1,047	42,000	3,000
ILLINOIS (tank)	6,702	438,900	13,000
IMLAY (tank)	7,005	262,400	10,000
INDEPENDENCE HALL	5,050	344,963	9,000
INDEPENDENT BRIDGE	3,545	198,800	7,000
INDIA ARROW (tank)	8,327	418,959	9,900
INDIANA BRIDGE	3,545	198,800	7,000
INDIANA HARBOR	2,612	191,980	8,270
INGOLD	3,257	183,493	6,800
INSPECTOR (tank)	5,036	344,963	9,000
INTAN	5,490	320,340	8,025
IOWAN	6,488	470,652	13,447
IPSWICH	5,089	368,138	9,768
IRENE	3,482	241,479	10,250
IRVINGTON	5,584	351,250	8,684
ISANTI	5,713	446,509	12,398
ITORORO	1,625	560,740	5,100
J. A. BOSTWICK (tank)	7,929	347,000	9,580
J. A. MOFFETT	6,521	512,400	15,372
J. A. MOFFETT, Jr. (tank)	9,563	512,148	11,100
J. B. Stetson	837	29,862	3,223
J. C. DONNELL (tank)	9,783	280,560	7,000
J. E. O'NEIL (tank)	7,070	450,324	11,200
J. L. LUCKENBACH	8,536	628,035	11,468
J. M. DANZIGER (tank)	6,093	294,000	7,968
J. M. GUFFEY (tank)	2,520	171,272	7,200
J. N. PEW (tank)	9,074	694,254	17,500
J. R. GORDON	5,557	354,000	11,000
J. FLETCHER FARRELL (tank)	7,061	414,691	11,140
J. OSWALD BOYD (tank)	1,806	375,000	3,000
JACKSON	3,283	183,493	6,800
JACOB LUCKENBACH	6,570	492,912	14,083
JACONA	4,843	265,545	7,938
JACOX	2,648	188,354	6,800
JADDEN	6,869	308,257	8,552
JALAPA	6,085	390,000	12,000
JAMES MCGEE (tank)	9,551	490,000	12,400
JAMES OTIS	8,292	556,800	11,000
JAMES RIVER	2,609	206,860	7,500
JAMES B. DUKE	5,828	250,000	10,000
JANELEW	6,085	490,000	12,000
JANE NETTLETON	1,545	52,500	3,000
JAPAN ARROW (tank)	8,327	418,959	9,900
JAVA ARROW (tank)	8,327	418,959	9,900
JEANETTE	1,249	110,800	5,000
JEANNETTE SKINNER	5,715	308,257	9,072
JEFF DAVIS	6,171	450,490	10,000
Jefferson	1,615	59,262	2,343
JEFFERSON COUNTY	3,283	198,800	7,000
JEKYL	3,289	183,493	6,800
JEPTHA	3,333	297,990	11,445
Johanna Smith	1,921	48,300	1,920
Johan Poulsen	650	26,250	1,050
JOHN ADAMS	7,809	310,868	6,000
JOHN ENGLIS	5,975	545,643	13,100
JOHN JAY	8,292	556,800	11,000
JOHN ROACH	5,980	545,643	13,100
JOHN STEVENS	5,975	545,643	13,000
JOHN WORTHINGTON (tank)	8,194	450,804	12,150
John C. Kirkpatrick	1,430	52,836	2,808
JOHN D. ARCHBOLD (tank)	14,054	618,000	10,500
JOHN M. CONNELLY (tank)	4,930	363,195	11,500
JOHNSON CITY	3,370	183,493	6,800
JOLEE	4,994	344,963	9,000
JOMAR	5,104	344,963	9,000
JOSEPH SEEP (tank)	6,972	381,070	10,000
JOSEPH M. CUDAHY (tank)	7,052	509,950	10,000
JOSEPH R. PARROTT	2,406	221,559	2,778
JULIA LUCKENBACH	7,906	637,720	14,250
JUSTIN	2,321	147,000	9,447
JUVIGNY	2,309	124,168	4,500
K. I. LUCKENBACH	7,882	631,000	12,960
K. R. KINGSBURY (tank)	7,251	283,558	7,368
KAMESIT	6,070	504,114	15,787
Katherine	531	21,420	2,000
Katherine Donovan	993	57,200	3,168
KATRINA LUCKENBACH	7,822	631,000	12,960
KAYSEEKA	5,989	320,340	7,920
KEHUKU (tank)	5,107	314,115	5,200
KEKETTICUT	6,072	504,114	15,787
KEKOSKEE (tank)	5,124	211,593	5,200
KENOWIS	4,963	344,963	9,000
KENTUCKIAN	6,479	492,912	13,220
KERMIT	6,646	391,860	14,000
KETCHIKAN	2,373	176,400	8,673
KEWANEE (tank)	3,550	247,185	4,500
KILAUEA	1,338	48,384	1,200
KIOWA	2,309	124,168	6,156

Name of vessel	Gross tons	Bunker capacity	Cruising radius	Name of vessel	Gross tons	Bunker capacity	Cruising radius
		Gallons	*Miles*			*Gallons*	*Miles*
KISHACOQUILLAS (tank)	5,039	344,963	9,000	LAKE GAITHER	2,689	176,187	7,137
KITTEGAUN	5,989	324,063	7,920	LAKE GALATA	2,689	176,187	7,432
KNOXVILLE	3,283	183,493	6,800	LAKE GALEWOOD	2,689	176,187	7,432
KNOXVILLE CITY	5,686	414,534	12,000	LAKE GANADO	2,677	176,187	7,432
KOOTENAI	3,545	198,800	7,000	LAKE GANO	2,677	183,900	7,432
KROONLAND	11,932	676,988	5,000	LAKE GATUN	2,677	183,900	7,236
KVICHAK	1,063	42,000	3,000	LAKE GAZETTE	2,664	191,980	8,270
				LAKE GERT	2,637	191,980	8,270
L. J. DRAKE (tank)	6,693	327,000	9,850	LAKE GETAWAY	2,637	191,980	8,270
LABETTE	4,989	344,963	9,000	LAKE GEYSER	2,592	191,980	8,270
LA BREA (tank)	6,665	355,152	11,700	LAKE GIDDINGS	2,592	191,980	8,270
LA PLACENTIA (tank)	8,272	354,274	6,100	LAKE GILPEN	2,664	188,496	7,500
LA PURISIMA (tank)	5,091	300,000	3,276	LAKE GILTA	2,664	191,980	8,270
LACKAWANNA	1,973	42,000	2,560	LAKE GILTEDGE	2,664	191,980	8,270
LACKAWANNA BRIDGE	3,545	198,800	7,000	LAKE GIRTH	2,606	191,980	8,270
LACKAWANNA VALLEY	3,299	198,800	7,000	LAKE GITANO	2,606	191,980	8,270
LAFCOMO	5,562	344,963	9,000	LAKE GLASCO	2,606	191,980	8,270
LAKE ELKWATER	2,730	177,643	7,000	LAKE GLAUCUS	2,686	181,954	7,866
LAKE ELKWOOD	2,730	177,643	7,000	LAKE GUNNI	2,686	181,954	7,866
LAKE ELLENDALE	2,674	181,807	7,376	LAKE GARESTI	2,689	176,187	7,432
LAKE ELLENORAH	2,681	181,807	7,376	LAKE IKATAN	2,699	176,187	7,432
LAKE ELLERSLIE	2,674	181,807	7,376	LAKE INGLENOOK	2,606	191,980	8,270
LAKE ELLIJAY	2,674	181,807	7,376	LAKE MIRAFLORES	2,677	183,900	7,236
LAKE ELLITHORPE	2,674	181,807	7,376	LAKE ONAWA	2,711	199,374	7,068
LAKE ELLSBURY	2,674	181,807	7,376	LAKE SINGARA	2,715	181,807	7,364
LAKE ELLSWORTH	2,674	181,807	7,376	LAKE SLAVI	2,674	181,807	7,376
LAKE ELMDALE	2,674	181,807	7,376	LAKE TREHA	2,606	191,980	8,270
LAKE ELMHURST	2,674	181,807	7,376	LAKME	529	21,000	1,547
LAKE ELMONT	2,674	181,807	7,376	LANCASTER	5,871	300,000	8,000
LAKE ELMSFORD	2,674	181,807	7,376	LANSDOWNE	5,479	545,643	13,100
LAKE ELMWOOD	2,674	181,807	7,376	LANSING (tank)	4,560	149,940	4,200
LAKE ELON	2,674	181,807	7,376	LAS VEGAS	5,403	287,500	12,300
LAKE ELPUEBLO	2,674	181,807	7,376	Latham (tank)†	6,287	256,000	6,500
LAKE ELSAH	2,674	258,520	7,000	LATOUCHE	2,332	150,638	7,366
LAKE ELVA	2,674	181,807	7,376	LAVADA	6,052	463,039	11,000
LAKE ELWIN	2,674	181,807	7,376	LEBEC (tank)	6,900	538,946	12,566
LAKE FABLUS	2,606	191,980	8,270	LEBORE	8,289	502,819	6,541
LAKE FABYAN	2,606	191,980	8,270	LEHIGH	4,983	344,963	10,035
LAKE FAGUNDUS	2,606	191,980	8,270	LENA LUCKENBACH	6,749	400,408	12,240
LAKE FAIRFAX	2,606	191,980	8,270	LEVANT ARROW (tank)	8,046	408,000	11,100
LAKE FAIRLIE	2,606	191,980	8,270	LEVIATHAN	59,956	2,606,016	4,723
LAKE FAIRPORT	2,606	191,980	8,270	LEWIS LUCKENBACH	10,662	763,378	14,580
LAKE FALAMA	2,606	191,980	8,270	LIBERATOR	7,707	475,536	12,928
LAKE FALUM	2,606	191,980	8,270	LIBERTY	6,211	471,293	13,400
LAKE FANBUSH	2,598	191,980	8,270	LIBERTY BELL	5,107	344,963	9,000
LAKE FANDANGO	2,606	191,980	8,270	LIBERTY GLO	4,979	344,963	9,000
LAKE FANDON	2,606	191,980	8,270	LIBERTY LAND	5,052	344,963	9,000
LAKE FANQUIER	2,592	191,980	8,270	LIEBRE (tank)	7,057	274,426	6,439
LAKE FANSDALE	2,598	191,980	8,270	LIGHTBURNE (tank)	6,784	438,900	13,104
LAKE FARABEE	2,642	188,496	7,500	LIGONIER (tank)	3,737	189,000	9,500
LAKE FARBER	2,638	191,980	8,270	LILLIAN	3,482	241,479	10,250
LAKE FARIBAULT	2,603	191,980	8,270	LILLIAN LUCKENBACH	8,536	628,035	11,469
LAKE FARLEY	2,599	191,980	8,270	LILMAE (tank)	5,186	370,000	12,980
LAKE FARRAGUT	2,606	191,980	8,270	LIMON	3,266	207,750	6,750
LAKE FARAR	2,606	191,980	8,270	LIO (tank)	7,245	407,088	8,800
LAKE FAVONIA	2,592	191,980	8,270	LIVINGSTON ROE (tank)	8,194	450,786	13,946
LAKE FAXON	2,592	191,980	8,270	LOCKPORT	6,214	587,524	6,214
LAKE FELDON	2,592	191,980	8,270	LORAIN	6,213	471,237	13,400
LAKE FENN	2,592	191,980	8,270	LORDSHIP MANOR	3,275	198,800	7,000
LAKE FEODORA	2,592	191,980	8,270	LORETTA	5,493	545,643	13,100
LAKE FERNALDS	2,592	191,980	8,270	LORRAINE CROSS	5,127	344,963	9,000
LAKE FERNANDO	2,594	191,980	8,736	LOS ANGELES (tank)	6,752	355,152	11,700
LAKE FERRONA	2,598	191,980	8,736	LOUISIANA (tank)	2,849	126,000	36,000
LAKE FESTINA	2,559	196,128	4,000	LOUISIANA	2,674	76,000	6,000
LAKE FESTUS	2,571	196,128	4,000	LOUISVILLE BRIDGE	3,283	183,493	6,800
LAKE FIBRE	2,571	196,128	4,000	LUBRICO (tank)	6,956	262,400	7,312
LAKE FIFE	2,559	196,128	4,000	LURLINE	6,572	714,000	15,000
LAKE FIGART	2,559	186,584	7,570	LUXPALILE	4,990	344,963	9,000
LAKE FIGHTING	2,559	186,584	7,570	LYCOMING	5,989	320,340	7,920
LAKE FISCUS	2,713	186,022	7,627				
LAKE FITCH	2,713	181,954	7,866	M. F. ELLICOTT (tank)	7,053	436,700	12,000
LAKE FITHIAN	2,686	181,954	7,866	M. J. SCANLON	5,575	253,603	7,500
LAKE FLAG	2,686	186,022	7,627	MCCREARY COUNTY	2,606	191,980	8,270
LAKE FLAGON	2,609	206,860	7,627	MCKEESPORT	6,198	434,364	11,000
LAKE FLAGSTAFF	2,609	206,860	7,627	McKittrick (tank)†	2,702	126,000	4,500
LAKE FLATONIA	2,609	188,073	7,630	MAGMERIC	5,172	344,963	9,000
LAKE FLATTERY	2,609	188,000	5,000	MAHUKONA	2,512	168,000	6,300
LAKE FLORAVISTA	2,606	188,073	7,630	MAIDEN CREEK	5,753	344,963	9,000
LAKE FLORIAN	2,606	188,073	7,630	MAINE	5,988	504,000	12,000
LAKE FLORIS	2,606	188,073	7,630	MAJOR WHEELER	3,431	204,849	7,400
LAKE FRANCES	2,016	108,948	5,627	MAKAWELI	2,552	168,000	6,300
LAKE FURNAS	2,677	183,900	7,236	MAKENA	2,729	168,000	6,300
LAKE GADSDEN	2,689	199,386	7,137	MAKIKI	6,096	496,527	14,640

† Concrete.

Name of vessel	Gross tons	Bunker capacity	Cruising radius
		Gallons	*Miles*
MALABAR (tank)	8,374	307,530	5,160
MALACCA	7,366	338,600	3,800
MANATAWNY (tank)	5,030	344,963	9,000
MANATEE	5,948	527,718	14,388
MANCHURIA	15,444	965,817	10,125
MANGORE	4,066	138,050	3,900
MANHAM	6,030	467,303	12,540
MANHATTAN ISLAND	4,834	364,738	9,072
MANOA	6,805	746,844	14,976
MANUKAI	9,547	736,016	9,500
MANULANI	9,556	736,016	11,700
MAQUAN	6,031	467,303	12,540
MARGARET	3,352	226,800	10,000
MARGARET DOLLAR	7,030	676,368	19,921
MARGUS	3,515	198,800	7,000
MARNE	6,191	462,030	12,510
MARORE	8,215	262,400	7,220
MARSODAK	3,545	198,800	7,000
Martha Buehner	774	26,712	1,920
MARTINIQUE	2,559	196,128	4,000
MARY	2,150	147,000	7,200
MARY LUCKENBACH (tank)	5,607	123,300	3,300
MARY WEEMS	3,133	33,000	6,000
MARY E. MOORE	1,783	121,800	6,250
MASCA	3,286	183,493	6,800
MASSICK	3,545	198,800	7,000
MASSILLON BRIDGE	3,545	198,800	7,000
MATINICOCK (tank)	6,769	340,000	9,120
MATSONIA	9,402	882,000	10,950
MAUI	9,801	882,000	10,950
MAUNA ALA	6,805	515,916	12,302
MAUNA KEA	1,566	52,584	1,200
MAUNA LOA	1,050	52,500	3,500
Mayfair	670	28,308	2,500
MAUNAWILI	7,409	455,128	11,000
MEANTICUT	6,061	463,039	11,668
MEDINA	5,426	151,074	4,318
MELVILLE DOLLAR	7,032	676,368	19,015
MENNON	3,329	297,579	12,645
MEMPHIS CITY	5,686	423,834	12,000
MERCER	6,219	471,237	13,464
MERCER VICTORY	5,500	324,063	7,920
MERICOS H. WHITTIER (tank)	6,972	468,148	13,400
MERRY MOUNT	5,724	286,020	8,265
METAPAN	4,588	218,720	4,530
METON (tank)	7,311	262,400	7,220
MEVANIA (tank)	6,947	262,400	7,220
MEXICAN	8,512	650,580	13,360
MEXICANO (tank)	2,265	113,802	5,300
MEXICO	6,362	304,752	5,712
MEXOIL (tank)	1,370	32,340	885
MIDWAY	978	24,020	1,500
MILLINOCKET	3,274	210,000	9,600
MILWAUKEE BRIDGE	3,275	183,493	6,800
MINEOLA	2,488	198,386	8,000
MINNEQUA	5,165	344,963	9,000
MINNESOTAN	6,505	520,800	14,400
MINNEWAWA	3,283	198,800	7,000
MINOOKA	3,545	315,712	11,864
MISKIANZA (tank)	6,910	262,400	7,220
MITCHELL	5,510	320,340	7,920
MOBILE CITY	6,157	423,234	12,000
MOHINKIS	6,049	462,369	12,434
MOJAVE (tank)	6,900	538,946	12,566
MOMUS	6,413	344,812	9,910
MONANA	3,545	183,493	6,800
MONASSES	5,983	490,000	12,000
MONGOLIA	15,442	965,817	10,125
MONOMAC	3,283	198,800	7,000
MONROE	5,628	351,250	8,684
MONTAGUE	6,076	456,625	8,283
MONTANA	7,771	464,520	11,000
MONTAUK	7,771	250,000	10,000
MONTEBELLO (tank)	8,272	357,274	6,100
MONTEREY	4,729	212,730	4,110
MONTFAUCON	2,309	124,168	2,800
MONTGOMERY	3,283	183,493	6,800
MONTGOMERY CITY	5,686	414,834	12,000
MONTICELLO	6,872	372,400	9,700
MONTOSO	3,109	140,000	5,000
MONTPELIER	4,711	391,260	12,804
MONTROLITE	6,834	312,000	14,000
MOOSEHAUSIC	3,283	198,800	7,000
MORAVIA BRIDGE	3,283	198,800	7,000
MOSELLA	6,034	490,000	12,600
MOSHICO	3,658	204,400	13,860
MOUNT CLINTON	7,159	470,694	10,608
MOUNT EVANS	6,267	351,143	7,000
MOUNT SHASTA	4,729	485,568	17,898
MOUNT VERNON BRIDGE	3,545	183,493	6,800
Mukilteo	1,230	49,350	3,480
MULPUA	6,139	504,114	15,787
MULTNOMAH	969	33,561	3,316
MUNAIRES	4,620	428,120	12,281
MUNAMAR	3,442	150,204	4,049
MUNARGO	6,484	540,148	11,404
MUNDELTA	4,746	419,780	12,272
MUNINDIES	4,576	428,120	12,281
MUNISLA	2,220	169,580	7,312
MUNPLACE	2,949	287,730	13,028
MUNRIO	3,378	243,250	10,004
MUNSOMO	2,948	214,087	12,048
MURSA	6,085	490,000	12,000
MUSKOGEE (tank)	7,034	450,000	12,600
MYSTIC	5,685	359,362	11,100
NAAMHOK	5,976	556,403	14,678
NABESNA	2,451	186,584	7,570
NACATA	5,976	556,403	14,095
NAIWA	6,240	286,339	7,750
NAMASKET	6,062	463,039	11,668
NAMEAUG	6,338	286,620	8,265
NANTAHALA	5,714	446,509	12,546
NANTASKET	5,268	338,240	11,188
NARBO	6,085	490,000	12,000
NARCISSUS	6,085	490,000	12,000
NASHABA	6,062	463,039	11,668
NATIONAL BRIDGE	3,545	183,493	6,800
NATIRAR	4,659	330,343	8,870
NAUGUS	6,037	490,000	12,000
NECANICUM	752	25,872	2,112
NECHES	2,609	200,079	7,627
NEHALEM	685	33,348	2,597
NELSON (tank)	4,746	189,000	5,000
NEMAHA	6,501	342,960	7,000
NEPONSET	7,435	509,172	14,300
NESCO	3,283	183,493	6,800
NESHAMINY	6,126	324,063	8,025
NESHOBEE	3,283	198,800	7,000
NEW BRITAIN	5,174	405,650	7,000
NEWBURGH	5,501	320,340	7,920
NEW ENGLAND	3,545	198,800	7,000
NEW JERSEY (tank)	6,740	438,900	13,000
NEW ORLEANS	6,171	447,699	10,000
NEWPORT	2,643	103,362	6,500
NEW WINDSOR	5,590	320,340	7,920
NEW YORK (tank)	6,678	323,012	10,934
NEW YORK	4,989	94,980	2,105
NILE	6,868	339,864	8,000
NISHMAHA	6,076	320,340	8,025
NOBLES	4,999	344,963	9,000
NOCCALULA	5,411	540,900	13,700
NOCKUM	6,024	490,000	14,350
NODDLE ISLAND	3,257	198,800	7,000
NOKATAY	6,036	490,000	12,000
NOME CITY	939	27,468	2,268
NONANTUM	3,545	198,800	7,000
NORA (tank)	9,620	319,751	7,000
NORFOLK	2,453	124,168	6,156
NORLINA	4,523	401,830	11,000
NORMA	2,648	116,000	4,800
NORMAN BRIDGE (tank)	4,323	211,680	6,000
NORTH KING	5,064	207,753	5,760
Northland	1,387	41,076	2,434
NORTH LAND	3,121	67,200	1,560
NORTHWESTERN	3,094	213,024	5,320
NORTHWESTERN BRIDGE	3,283	198,800	7,000
NORUMBEGA	5,582	310,186	8,064
NORWALK	2,157	91,798	5,042
Norwood	1,323	62,775	6,000
NOYO	1,419	40,362	4,550
NUSHAGAK	739	56,032	4,900
O. T. WARING (tank)	5,579	278,000	9,500
OAKPARK	6,060	300,000	4,000
OAKRIDGE	6,057	473,740	11,088

Name of vessel	Gross tons	Bunker capacity	Cruising radius
		Gallons	*Miles*
Oakspring	6,059	464,940	12,500
Oakwood	6,071	468,216	12,751
Occidental (tank)	6,727	438,900	12,500
Oduna	3,474	296,638	11,400
Ogontz	5,562	344,963	9,000
Ohioan	6,488	470,652	14,031
Oklahoma City	3,545	315,712	11,884
Oldham	6,171	450,490	10,000
Olean	7,084	405,594	10,000
Olen	4,972	269,740	8,341
Oleum (tank)	2,998	47,040	1,350
Olympic	1,876	110,460	3,000
Oneida	2,309	124,168	4,350
Oneida	2,664	188,496	7,500
Onekama	3,545	183,493	6,800
Onondaga	2,309	124,168	6,150
Opelika	3,233	183,493	6,800
Opequan	3,545	183,493	6,800
Ophis	4,753	254,586	7,000
Orani	6,040	467,303	12,197
Orcus	4,954	189,000	5,000
Oregon	989	42,000	3,000
Orient	4,994	333,725	11,793
Orinoco	4,993	322,200	10,700
Orizaba	6,937	485,287	7,000
Orleans	6,216	471,237	13,464
Oronoke	3,545	198,800	7,000
Ortega	2,689	199,386	7,000
Osage	2,649	210,000	10,000
Osaqumsick	6,034	504,400	7,500
Osawatomie	5,720	286,339	8,265
Oscar D. Bennett (tank)	4,710	176,400	5,148
Oscoda	5,780	286,339	8,265
Oshkosh	3,961	214,403	5,440
Oskaloosa	5,623	446,509	12,546
Oskawa	6,100	504,114	14,350
Ossa	4,846	254,486	7,000
Ossining	4,839	254,586	7,938
Otho	4,839	254,586	7,000
Overbrook (tank)	5,724	305,785	8,000
Ozark	2,689	176,187	7,068
Ozaukee	4,045	214,600	5,440
Ozette	6,078	475,238	13,341
P. J. Reilly (tank)	3,376	33,000	3,000
Pachet	5,527	505,000	12,000
Pacific	6,034	441,261	11,628
Padnsay	4,838	281,478	8,316
Pagasset	5,527	505,000	12,000
Pallas	4,839	278,655	7,000
Palo Alto (tank) †	6,144	278,655	7,000
Panaman	6,499	470,652	13,447
Pan America	13,712	1,080,018	10,920
Panoil (tank)	1,370	32,340	885
Panola	3,545	183,493	6,800
Pansa	4,839	278,190	7,987
Panuco (tank)	2,556	56,000	3,150
Panuco	3,570	208,236	7,080
Paria	2,674	181,807	7,376
Parismina	4,611	194,000	5,000
Parksville	3,545	198,800	7,000
Passaic Bridge	3,283	183,493	6,800
Pastores	7,241	207,750	6,750
Patrick Henry	7,586	542,360	11,000
Paul Luckenbach	6,606	515,802	9,849
Paul H. Harwood (tank)	6,520	199,038	6,135
Paulsboro (tank)	6,698	478,000	12,000
Paul Shoup (tank)	6,816	401,131	10,450
Pawlet	6,076	456,625	13,916
Pawnee	1,907	24,780	2,400
Pawtucket	3,283	206,620	10,080
Pearl Shell (tank)	5,614	460,468	4,800
Peekskill	5,590	351,260	8,686
Pennsylvania (tank)	6,666	438,900	12,500
Pennsylvania	6,499	470,652	13,220
Pennsylvania Sun (tank)	8,862	554,188	12,880
Perfection (tank)	2,209	91,410	2,500
Peter Kerr	6,600	48,510	8,000
Philip Publicker (tank)	2,397	119,400	7,000
Phoenix (tank)	5,731	305,785	8,000
Phoenix Bridge	3,283	183,493	6,800
Phyllis	1,266	53,004	3,657
Pioneer (tank)	5,075	313,000	13,200
Pipestone County	5,102	344,963	9,000
Pittsburgh Bridge	3,545	198,800	7,000
Plow City	3,283	198,800	7,000
Point Arena	2,117	126,000	4,020
Point Judith	2,205	217,916	10,344
Point Lobos	2,189	218,916	10,344
Point Lomo	2,119	125,874	6,300
Polarine (tank)	4,046	251,000	11,400
Polybius	7,041	305,257	8,920
Pomona	7,583	408,800	8,900
Ponce	3,506	141,918	5,620
Pontia	3,283	198,800	7,000
Port Angeles	1,358	50,568	3,720
Porto Rico	4,301	266,910	5,922
Potter	6,171	447,699	10,000
Poughkeepsie	5,588	320,340	7,920
President Adams	10,558	1,040,000	15,000
President Cleveland	14,123	1,199,000	12,500
President Garfield	10,558	1,040,000	15,000
President Grant	14,119	1,171,598	13,200
President Harding	14,187	1,189,000	12,600
President Harrison	10,533	1,040,000	15,000
President Hayes	10,533	1,040,000	15,000
President Jackson	14,123	1,190,000	12,500
President Jefferson	14,174	990,000	10,000
President Lincoln	14,187	1,189,000	12,600
President McKinley	14,127	1,189,000	12,600
President Madison	14,187	1,139,678	11,256
President Monroe	10,533	1,040,000	15,000
President Pierce	14,123	839,519	8,525
President Polk	10,500	1,040,000	15,000
President Roosevelt	14,187	1,189,000	12,600
President Taft	14,123	839,519	8,525
President Van Buren	10,533	1,040,000	15,000
President Wilson	14,127	1,189,000	12,600
Princeton (tank)	5,081	313,000	13,200
Priscilla (tank)	6,648	353,600	8,500
Provincetown	6,216	320,621	8,712
Prusa	5,113	323,993	10,184
Putnam	3,545	198,800	7,000
Quaker City	4,961	344,963	9,000
Queen	2,727	135,748	2,874
Quinault	1,138	52,500	2,800
Quillwark	6,034	490,000	12,000
Quinnipiac	6,202	286,620	8,265
Quistconck	5,144	323,993	10,184
Quittacas	4,767	269,872	7,938
R. D. Leonard (tank)	1,778	47,800	3,600
R. J. Hanna (tank)	7,095	268,937	6,310
Radiant (tank)	2,487	107,000	3,630
Radnor	7,699	509,172	14,300
Rainier	1,410	42,000	2,200
Raymond	595	29,442	2,400
Rayo (tank)	3,663	175,960	5,179
Reaper (tank)	6,774	438,900	12,500
Redbird	3,285	300,000	7,000
Redman	3,285	198,800	8,568
Red Mountain	5,395	540,900	13,700
Redondo	1,130	59,640	3,413
Redwood	1,793	72,200	4,500
Remus	4,744	266,545	7,938
Republic	5,056	385,251	10,357
Republic	17,910	886,546	13,000
Richmond (tank)	6,444	508,200	15,246
Ripon	2,689	176,187	7,432
Riverside Bridge	3,545	198,800	7,000
Roanoke (tank)	6,784	438,900	14,500
Robert Johnson	2,010	143,304	9,360
Robert Luckenbach	6,461	486,822	11,664
Robert E. Hopkins (tank)	6,624	227,000	5,600
Robert E. Lee	5,184	110,600	3,400
Robin Adair	6,895	288,587	8,200
Robin Goodfellow	6,885	288,557	8,200
Robin Gray	6,896	288,557	8,200
Robin Hood	6,887	500,000	12,000
Rochester (tank)	6,836	260,710	7,645
Rockport	5,401	540,900	13,100
Romagne	2,283	124,168	6,156
Romulus (tank)	5,104	214,115	5,200

† Concrete.

Name of vessel	Gross tons	Bunker capacity	Cruising radius
		Gallons	*Miles*
Rosalie Mahony	953	58,800	5,000
Rose City	3,468	78,506	2,125
Rotarian	4,747	278,190	7,987
Royal Arrow (tank)	7,794	356,730	9,108
Rushville	2,559	196,128	7,569
Ruth Alexander	8,135	243,600	5,300
Ryder Hanify	1,343	57,600	3,100
S. B. Hunt (tank)	6,840	369,360	10,250
S. M. Spalding (tank)	7,175	205,212	6,135
S. C. T. Dodd (tank)	7,054	436,700	15,000
Sabine Sun (tank)	6,728	380,800	9,000
Sabotawan	4,834	364,738	9,072
Sacandaga	4,967	323,993	10,184
Saccarappa	4,965	323,993	10,184
Sac City	5,735	323,993	10,184
Saco	5,106	323,993	10,184
Sagadahac	6,223	515,635	12,302
Sagaporack	5,113	323,993	10,184
Saginaw	886	42,000	2,800
Saguache	5,021	323,993	10,184
Sahale	5,593	323,993	10,184
St. Anthony	4,839	278,655	7,000
St. Augustine	3,283	183,493	6,800
St. Johns County	3,256	198,800	7,000
Salaam	5,990	556,403	14,678
Salina (tank)	7,311	262,400	7,220
Salvation Lass	4,985	344,963	9,000
Samoa	1,997	147,000	5,600
Samuel L. Fuller (tank)	7,052	509,950	10,000
Samuel Q. Brown (tank)	6,624	401,131	10,540
San Antonio	785	24,360	2,900
San Diego	1,487	52,500	2,000
San Jacinto	6,069	864,366	11,643
San Jose	3,309	207,750	6,750
San Juan	2,152	129,360	7,000
San Juan	3,511	143,304	5,677
San Mateo	3,228	224,370	6,000
San Pedro	2,235	217,916	10,344
Sangamon	5,083	323,993	10,184
Santa Ana	1,203	28,098	2,318
Santa Ana	4,869	450,000	16,200
Santa Barbara	695	33,000	2,600
Santa Barbara	6,197	570,000	15,264
Santa Cecilia	6,263	300,000	10,000
Santa Clara	6,262	570,000	15,264
Santa Cruz	4,665	468,000	15,732
Santa Elisa	5,004	364,711	7,956
Santa Eulalia	2,647	180,050	10,000
Santa Inez	1,742	70,000	2,500
Santa Isabel	2,647	184,615	8,491
Santa Luisa	4,847	450,000	16,200
Santa Malta	6,270	473,782	10,857
Santa Maria (tank)	8,088	504,000	7,500
Santa Marta	4,601	239,400	3,500
Santa Olivia	6,339	570,000	15,264
Santa Paula	6,275	570,000	15,264
Santa Rosa	6,252	570,000	15,264
Santa Tecla	2,492	201,634	8,000
Santa Teresa	4,858	184,614	8,491
Santa Veronica	2,647	184,614	8,491
Santiam	946	34,400	2,500
Santore	7,117	268,937	6,310
Sapinero	5,106	323,993	10,184
Saramacca	3,212	139,650	8,000
Sarcoxie	5,116	323,993	10,184
Satartia	4,994	323,993	10,184
Saucon	5,106	323,993	10,184
Saugerties	5,101	323,993	10,184
Saugus	4,985	323,993	10,184
Sawokla	5,984	352,976	7,500
Scantic	5,106	323,993	10,184
Schenectady	5,114	323,993	10,184
Schodack	5,041	325,000	9,000
Schoharie	4,971	323,993	10,184
Schoodic	4,932	323,993	10,184
Schuylkill Bridge	3,283	198,800	7,000
Scottsburg	7,771	427,500	9,700
Seattle Spirit	5,627	300,649	10,125
Selma City	5,686	414,834	12,000
Seminole	5,984	527,718	13,965
Seneca	2,283	124,168	6,156
Seneca	2,963	73,500	2,500
Sharon (tank)	4,936	363,195	11,500
Shasta	878	33,180	3,036
Shenandoah (tank)	6,768	438,900	12,500
Shickshinny	5,103	344,963	9,000
Shortsville	3,577	183,493	6,800
Shreveport (tank)	6,822	236,293	6,740
Siboney	7,581	485,287	6,840
Sidney M. Hauptman	6,094	612,018	17,100
Sierra	6,076	450,490	10,000
Sierra	1,286	50,400	3,500
Siletz	5,757	354,341	9,853
Silverado	2,298	130,103	5,400
Silverbrook (tank)	5,674	305,785	8,000
Silver Shell (tank)	5,605	329,000	5,200
Sinasta	6,052	463,039	11,000
Sinsinawa	4,969	344,963	9,000
Sioux Falls	2,606	188,073	7,629
Siskiyou	884	40,320	3,000
Sixaola	4,558	102,650	3,987
Skagway	1,838	110,222	4,956
Socony (tank)	3,663	175,960	5,179
Solana (tank)	6,702	353,600	8,000
Solano	943	33,600	1,800
Sol Duc	1,085	43,260	2,475
Sonoma	6,279	768,180	11,354
Southern Cross	13,788	990,000	10,600
Southlands	2,637	191,980	8,270
Southseas	2,606	197,400	7,000
Springfield	5,641	505,000	12,000
Standard (tank)	9,724	435,780	10,580
Standard Arrow (tank)	7,794	355,000	9,520
Stanley	6,463	334,390	9,108
Stanley Dollar	5,929	275,688	7,625
Stanwood	1,129	44,016	3,477
Starr	525	33,600	3,000
Steadfast	7,588	369,515	9,134
Steel Age	6,187	427,140	11,500
Steel Engineer	5,686	414,384	12,000
Steel Exporter	5,686	414,834	12,000
Steel Inventor	5,686	414,834	12,000
Steelmaker	6,187	427,140	11,500
Steel Mariner	5,686	414,384	12,000
Steel Navigator	5,718	414,834	12,000
Steelore	8,215	470,000	10,000
Steel Ranger	5,686	414,834	12,000
Steel Scientist	5,718	414,834	12,000
Steel Seafarer	5,718	414,834	12,000
Steel Trader	5,686	414,834	12,000
Steel Traveler	7,056	414,834	12,000
Steel Voyager	6,187	427,140	11,500
Steel Worker	5,686	414,834	12,000
Stockton (tank)	7,294	262,400	7,220
Storm King	5,673	529,937	12,500
Stuart Dollar	7,038	256,700	6,500
Suboatco	3,285	290,850	11,340
Sucarseco	3,285	300,000	7,000
Sucrosa (tank)	5,532	189,000	5,000
Sucubaco	3,285	290,850	11,340
Sudawsonco	3,285	300,000	7,000
Sudbury	4,830	333,026	11,923
Suduffco	3,285	198,800	9,452
Sudurco	3,545	192,515	8,000
Suedco	3,545	300,000	7,000
Suelco	3,285	198,800	9,452
Sugillenco	3,285	192,515	8,000
Suholco	3,545	198,800	5,560
Sujameco	3,285	198,800	9,452
Sujerseyco	3,285	300,000	7,000
Sulanierco	3,285	198,800	9,452
Sumanco	3,285	198,800	9,452
Summerleaf	6,141	573,632	16,000
Sun (tank)	4,662	142,800	3,400
Sunbeam (tank)	6,664	380,800	9,000
Sundance	5,183	344,963	9,000
Sunelseco	3,545	290,850	11,340
Sunewarkco	3,545	198,800	9,452
Sunewco	3,545	198,800	9,452
Sunoil (tank)	7,157	380,800	9,000
Sunugentco	3,285	198,800	9,452
Suportco	3,285	290,850	11,340
Surailco	3,285	540,000	6,000
Suremico	3,285	198,800	9,452

Name of vessel	Gross tons	Bunker capacity	Cruising radius
		Gallons	*Miles*
SURICHCO	3,285	290,850	11,340
SURICO	3,545	198,800	9,452
SURINAM	2,677	183,900	6,400
SUSCOLANCO	3,545	292,600	14,000
SUSHERICO	3,285	290,850	11,000
SUSPEARCO	3,545	290,850	11,340
SUTERMCO	3,285	290,850	11,340
SUTORPCO	3,289	290,850	11,340
SUTRANSCO	3,285	300,000	7,000
SUWARINCO	3,285	192,511	8,000
SUWIED	3,545	198,000	7,010
SUWORDENCO	3,545	198,800	9,452
Svea	618	25,000	1,700
SWIFTARROW (tank)	8,206	210,000	3,011
SWIFTEAGLE (tank)	8,206	471,786	11,233
SWIFTLIGHT (tank)	8,206	121,000	8,000
SWIFTSCOUT (tank)	8,206	471,786	11,233
SWIFTSURE (tank)	8,206	471,786	11,233
SWIFTWIND (tank)	8,206	471,786	11,233
SYLVAN ARROW (tank)	7,797	355,000	9,520
SYROS	6,501	342,960	7,000
T. J. WILLIAMS (tank)	8,211	311,920	13,965
TACHIRA	2,325	133,013	6,669
Tahoe	751	27,090	2,000
Tamalpais	574	29,400	3,000
TAMESI (tank)	2,939	96,600	3,000
TAMIAHUA (tank)	11,170	437,136	8,229
TAMPA	5,948	527,718	13,965
TAMPA	2,556	63,924	2,600
TANANA	3,474	179,214	8,767
TASHMOO	3,283	198,800	7,000
TEJON (tank)	7,004	262,400	7,220
TEKOA	3,278	198,800	7,000
TERRE HAUTE	5,670	550,527	16,000
TEXAN	8,522	713,664	12,700
TEXARKANA	5,498	538,761	13,094
TEXAS (tank)	6,678	420,000	10,000
THE ANGELES	5,481	460,840	9,184
THE LAMBS	6,629	440,327	13,000
THOMAS H. WHEELER (tank)	7,053	452,960	11,500
THOMAS P. BEAL	5,818	378,000	12,000
TIGER	6,273	475,100	10,000
Tiverton	557	21,378	1,883
TIVIVES	4,538	102,650	2,987
TOLEDO BRIDGE	3,545	198,800	7,000
TOLLARD	5,874	286,339	8,265
TOLOSA	5,527	505,000	12,000
TOMALVA	5,104	344,963	9,000
TONA	3,278	198,800	7,000
TONESIT	3,545	198,800	7,000
TOPA TOPA	5,453	460,976	9,702
TOPILA (tank)	5,125	102,650	3,987
TORRES (tank)	4,943	102,650	3,987
TRACY BROTHERS	5,731	305,785	8,000
TRIMOUNTAIN (tank)	6,413	317,500	8,253
Trinidad	974	34,400	2,500
TRINIDADIAN (tank)	2,450	126,000	5,000
TRIPP	5,703	267,000	7,500
TRIUMPH	7,588	460,390	11,378
TUCKANUCK	6,001	490,000	12,000
TULADI	3,283	198,800	7,000
TULSA	5,083	344,963	9,000
TULSAGAS (tank)	7,245	407,088	8,800
TURRIALBA	4,572	243,760	6,500
TUSCALOOSA CITY	5,686	414,834	12,000
TUSTEM (tank)	6,882	262,400	7,312
TUXPANOIL (tank)	7,245	407,088	8,800
UNICOI	5,926	352,976	13,300
UNION LIBERTY	2,559	196,128	7,500
UTACARBON (tank)	7,076	538,946	7,700
VABA (tank)	5,030	344,963	9,000
VACOIL (tank)	4,218	280,000	13,000
VACUUM (tank)	7,009	262,400	6,100
VANADA	6,059	473,740	11,088
VEEDOL (tank)	1,224	70,000	2,000
VENEZUELA	5,641	498,960	13,200
VENTURA	6,282	768,180	11,354
VESTA (tank)	3,663	176,000	4,890
VICTORIA	3,817	279,888	6,688
VICTORIOUS	7,597	460,390	11,378
VIKING	1,210	48,900	2,800
VINCENNES BRIDGE	3,545	198,800	7,000
VINCENT	6,210	462,060	13,700
VINITA	5,411	489,221	14,810
VIRGINIA (tank)	6,666	438,900	12,500
VIRGINIA BRIDGE	3,283	198,800	7,000
VIRGINIAN	7,959	616,350	16,350
VOLUNTEER	7,717	487,535	17,394
W. C. TEAGLE (tank)	9,551	490,000	12,400
W. D. ANDERSON (tank)	5,168	370,000	13,980
W. E. HUTTON (tank)	7,076	538,946	7,700
W. F. BURDELL (tank)	7,044	538,946	7,617
W. H. LIBBY (tank)	8,143	450,786	13,496
W. H. TILFORD (tank)	5,579	278,000	9,360
W. J. HANNA (tank)	7,110	381,070	9,000
W. L. CONNELLY (tank)	3,098	143,430	5,300
W. L. STEED (tank)	6,172	295,882	8,520
W. M. BURTON (tank)	7,094	450,324	11,200
W. M. IRISH (tank)	7,123	450,324	11,200
W. M. TUPPER	1,852	102,372	5,184
W. R. CHAMBERLIN, JR	2,264	131,400	4,500
W. S. MILLER (tank)	6,984	494,159	7,617
W. S. RHEEM (tank)	9,838	306,155	7,617
W. W. MILLS (tank)	6,816	401,131	10,450
WABAN	6,038	430,625	16,430
WACO	3,545	198,800	7,000
WACOSTA	5,976	556,403	14,600
Wahkeena	1,030	50,355	4,796
WAIMEA	1,057	36,000	1,900
WAKULLA	5,435	269,704	7,534
WALDEN	5,511	320,340	7,920
WALLINGFORD	2,256	126,450	3,000
WALLKILL	3,283	198,800	7,000
WALTER JENNINGS (tank)	9,563	558,390	14,045
WALTER A. LUCKENBACH	8,102	640,920	13,100
WALTER D. MUNSON	3,703	189,874	6,265
WAMPUM	5,451	267,704	7,534
Wapama	951	33,561	3,316
WARD	6,171	450,490	10,000
WARWICK (tank)	4,469	253,218	7,900
Washington	539	13,818	900
WASHTENAW (tank)	2,896	110,250	3,500
WASSAIC	5,529	269,704	7,534
WATERBURY	5,510	429,000	5,000
WATERTOWN (tank)	6,315	317,560	8,006
WATHENA	6,107	320,340	8,025
WATONWAN	5,467	324,041	6,500
WAUBESA	6,107	320,340	8,025
WAUCONDA	5,423	320,340	8,025
WAUKAU	6,126	320,340	8,025
WAUKEGAN	6,209	471,237	13,464
WAUWATOSA	2,689	176,187	7,432
WAWALONA	6,076	312,330	8,508
WAXAHACHIE	5,497	320,340	8,025
WEKIKA	3,513	343,272	11,768
Wellesley	770	38,000	3,168
WEST ALCOZ	5,606	446,509	12,398
WEST AMARGOSA	5,462	279,707	7,963
WEST ARROW	5,802	308,257	9,500
WEST ASHAWA	5,609	446,509	12,398
WEST AVENAL	5,692	446,509	12,398
WESTBORO	5,747	282,686	9,374
WEST BRIDGE	5,799	360,523	9,324
WESTBROOK	5,742	354,482	9,990
WEST CACTUS	5,643	550,479	13,712
WEST CADDON	5,641	550,479	13,712
WEST CADRON	5,724	550,479	13,712
WEST CAHOKIA	5,645	399,318	13,100
WEST CAJOOT	5,342	279,707	8,089
WEST CALERA	5,644	550,479	13,713
WEST CALUMB	5,946	287,500	5,700
WEST CAMAK	5,647	397,618	13,100
WEST CAMARGO	5,881	397,618	13,100
WEST CAMPGAW	5,565	334,390	7,000
WEST CANON	5,645	397,618	13,100
WEST CARMONA	5,645	397,618	12,000
WEST CARNIFAX	5,627	577,736	15,246
WEST CAWTHON	5,534	577,736	15,246
WEST CAYOTE	5,564	513,387	13,608
WEST CELERON	5,763	355,465	11,116
WEST CELINA	6,187	355,465	11,116
WEST CHATALA	6,187	267,000	10,461

Name of vessel	Gross tons	Bunker capacity	Cruising radius
		Gallons	*Miles*
West Cherow	6,188	355,465	11,116
Westchester	5,623	344,506	10,381
West Cheswald	5,711	267,000	10,461
West Chetac	5,627	586,908	14,792
West Chopaka	7,460	480,000	12,000
West Cobalt	5,721	354,341	10,300
West Cohas	5,647	309,257	9,080
West Compo	5,700	355,465	11,116
West Conob	5,899	279,707	8,089
West Corum	5,795	355,465	10,080
West Cressey	5,596	308,257	9,671
West Cusseta	5,376	460,908	12,290
West Durfee	5,522	308,257	9,500
West Ekonk	5,630	308,257	9,500
West Elcajon	5,560	308,257	9,670
West Elcasco	5,766	308,257	9,500
West Eldara	5,607	308,257	9,500
West Erral	5,444	279,707	8,089
West Earalon	7,451	483,000	12,000
West Galeta	5,435	269,704	7,660
West Galoc	5,392	269,704	7,660
West Gambo	5,579	308,257	9,500
West Gotomska	5,728	308,257	9,500
West Grama	5,445	279,707	8,089
West Grove	5,688	278,752	7,560
Westhampton	5,832	355,746	7,900
West Harcuvar	5,696	355,465	10,080
West Hardaway	5,702	355,465	10,080
West Hargrave	6,280	354,341	10,080
West Harlan	6,167	355,465	10,080
West Harshaw	5,756	354,143	7,000
West Hartland	5,721	354,341	9,868
West Hartley	5,757	354,341	9,868
West Harts	6,167	354,341	9,868
West Hassayampa	5,757	354,143	7,000
West Haven	5,781	308,257	8,880
West Hematite	5,621	341,850	9,000
West Henshaw	5,681	300,670	8,442
West Hepburn	5,630	300,670	7,489
West Hesseltine	5,588	362,490	8,000
West Hika	5,372	460,840	9,184
West Himrod	5,940	460,840	9,184
West Hixton	5,376	460,840	9,184
West Hobomac	5,527	308,257	9,671
West Holbrook	5,376	460,840	9,184
West Honaker	5,376	279,707	12,300
West Hosokie	5,561	308,257	9,500
West Humhaw	5,527	308,257	9,080
West Imboden	5,751	354,341	10,300
West Indian	5,702	278,752	7,560
West Inskip	5,555	513,387	13,154
West Ira	5,879	353,283	9,146
West Irmo	5,900	504,924	13,554
West Isleta	5,680	335,233	9,146
West Islip	5,775	335,233	7,000
West Ison	5,773	335,233	9,146
West Ivan	5,587	300,675	7,889
West Ivis	5,866	335,233	9,146
West Jaffrey	5,663	359,556	10,461
West Jappa	5,866	334,233	9,000
West Jena	5,866	335,233	9,146
West Jessup	5,866	335,233	9,146
West Jester	5,866	335,233	9,146
West Kader	5,570	397,618	13,100
West Kasson	5,937	335,233	9,146
West Katan	5,561	489,221	2,171
West Keats	5,661	489,221	12,171
West Kebar	5,620	508,620	14,810
West Kedron	5,620	508,620	14,810
West Keene	5,600	489,221	12,171
West Kyska	6,096	355,465	9,600
Westlake	5,771	308,257	9,324
Westland	5,832	355,746	8,870
West Lashaway	5,515	308,257	9,500
West Lianga	5,673	308,258	9,500
West Loquassuck	5,644	308,257	9,500
West Madaket	5,654	308,257	9,500
West Mahomet	5,527	308,257	9,163
West Mahwah	5,586	460,840	9,183
West Maximus	5,561	308,257	9,671
West Mingo	5,940	460,840	9,183
West Modus	5,690	355,465	11,116
West Montop	5,479	460,840	9,184
Westmoreland	6,207	451,554	13,700
West Munham	5,753	355,465	10,080
West Neris	5,588	513,387	12,579
West Niger	5,645	513,387	12,579
West Nilus	5,596	513,387	12,579
West Nivaria	5,652	313,387	12,579
West Nohno	6,186	355,465	11,116
West Nomentum	5,652	509,049	14,810
West Norranus	5,652	509,047	14,810
West Nosska	5,563	355,465	10,080
West Notus	5,652	509,047	14,812
West O'Rowa	5,376	460,903	12,290
West Pocasset	5,707	357,566	10,461
West Prospect	7,460	483,000	12,000
West Quechee	5,711	355,465	10,080
West Raritans	5,703	267,000	10,900
West Saginaw	6,187	357,566	10,461
West Segovia	6,187	267,000	7,500
West Sele	5,940	287,500	9,175
West Sequana	5,613	577,736	15,246
Westshore	5,714	355,746	8,870
West Tacook	6,176	355,465	11,116
West Togus	5,658	355,465	11,116
West Totant	5,628	355,465	10,080
West Vaca	5,518	446,509	12,398
West Wauna	5,735	355,465	11,116
West Wauneke	5,765	354,341	10,300
West Zeda	5,658	357,994	10,332
West Zucker	5,548	269,704	7,660
West Zula	6,000	269,704	7,660
Western City	5,828	278,752	7,560
Western Hero	5,611	395,833	10,320
Western Queen	5,853	308,257	9,500
Western Sea	5,813	360,523	8,760
Western Wave	5,832	256,694	6,840
Western World	13,712	1,089,018	10,920
Westerner	5,663	360,186	9,072
Westward Ho	5,648	278,752	9,240
Wheatland Montana	7,001	308,257	8,528
Wheeling Mold	3,282	198,800	7,000
Whitney Olson	1,558	58,800	1,567
Wichita	6,171	447,699	10,000
Wildwood	5,590	344,963	9,000
Wilhelmina	6,725	722,400	10,764
Williamette	903	33,600	2,700
Willapa	1,185	51,954	3,500
Willfaro	4,810	429,000	5,000
Willhilo	5,816	511,428	13,600
William Campion	5,766	294,000	10,000
William Green (tank)	6,353	294,000	7,968
William Isom (tank)	3,321	161,332	10,000
William Perkins	5,613	462,000	12,000
Wm. Rockefeller (tank)	14,054	612,900	14,300
Wm. A. McKenny	5,855	357,000	10,500
Wm. F. Herrin (tank)	4,938	35,406	1,000
Wm. G. Warden (tank)	9,114	472,000	12,100
William H. Doheny (tank)	6,994	531,224	7,617
William H. Webb	5,980	545,643	13,100
Wm. Boyce Thompson (tank)	7,061	414,691	11,140
Willimantic	4,857	216,400	4,116
Willpolo	4,810	429,000	5,000
Willsolo	5,816	511,428	13,600
Wilmington	990	40,950	2,784
Wilscox	5,926	527,718	13,965
Wilton	1,827	79,054	5,391
Windber	2,837	62,775	6,000
Winifred (tank)	2,551	161,280	7,500
Winona	4,964	344,963	9,000
Winston-Salem	6,223	342,960	7,000
Winyah	5,492	324,063	8,025
Wisconsin Bridge	3,545	198,800	7,000
Woodmansie	3,283	198,800	7,000
Worcester	5,718	286,339	8,265
Wynooche	6,065	320,340	8,025
Yaka	5,976	585,403	14,600
Yaklok	6,046	494,159	7,617
Yale	3,818	105,084	2,540
Yalza	5,976	556,403	14,600
Yankee Arrow (tank)	8,046	408,096	9,100
Yapalaga	5,976	556,403	14,600

Name of vessel	Gross tons	Bunker capacity	Cruising radius	Name of vessel	Gross tons	Bunker capacity	Cruising radius
		Gallons	*Miles*			*Gallons*	*Miles*
Yellowstone	767	35,200	2,700	YUKON	5,863	294,000	7,720
YESOKING	5,749	286,339	8,290				
YOMACHICHI	7,225	528,486	14,338	ZACAPA	4,567	229,910	4,900
YORBA LINDA (tank)	6,900	494,159	7,617	ZAREMBO	4,957	319,000	5,000
YOSEMITE	6,077	523,026	16,707	ZIRKEL	6,073	504,226	15,787
Yosemite	827	31,920	1,600	ZULIA	1,713	72,217	4,800
YOUNGSTOWN	6,633	440,608	14,000				

VESSELS MEASURED UNDER CANAL RULES

Official No.	Rig	Name of vessel	United States certificate tonnage		Panama Canal certificate tonnage		Suez Canal certificate tonnage	
			Gross	Net	Gross	Net	Gross	Net
		SAILING VESSELS						
212573	Shp	ANNIE M. REID	2,165	2,079	2,232	2,088		
217610	Sch	Annie M. Rolph	1,393	1,226	1,432	1,228		
200718	Sch	Anthony D. Nichols	680	564	700	602		
3837	Sch	Brainbridge	566	496	592	507		
215660	Sch	Betsey Ross	1,630	1,503	1,715	1,557		
217271	Sch	Bright	2,176	2,011	2,208	2,015		
127253	Sch	Charles Nelson	688	603	716	608		
215978	Sch	Chiquimula	700	615	716	529		
213023	Shp	DUNSYRE	2,140	2,014	2,199	2,027		
218864	*Sch	DYKES	2,072	1,631	2,958	1,685		
212613	Bkn	*E. R. Sterling*	2,577	2,351	2,577	2,383		
220346	Sch	Elinor H	1,569	1,409	1,603	1,411	1,603	1,522
219809	Sch	Ella A	1,565	1,413	1,598	1,412	1,598	1,518
121159	Sch	Fearless	736	653	777	670		
219276	Bkn	Forest Dream	1,604	1,427	1,632	1,427		
219452	Bkn	Forest Friend	1,614	1,436	1,642	1,435		
219131	Bkn	Forest Pride	1,600	1,424	1,627	1,424		
216878	Sch	Georgette	866	757	885	775		
213770	Shp	GOLDEN GATE	2,332	2,161	2,385	2,167		
220731	*Sch	Griffson	2,259	2,149	2,287	2,149		
216962	Sch	Irene S. Wilkinson	818	708	866	730		
200939	Sch	J. W. Clise	845	715	860	733		
215063	Shp	*James Rolph*	2,108	1,927	2,164	1,947		
77417	Shp	JOHN ENA	2,842	2,706	2,860	2,592		
77572	Bkn	John C. Meyer	932	794	997	848		
216901	Sch	John W. Wells	2,527	2,374	2,559	2,352		
141661	Sch	Ludlow	762	643	796	654		
216188	Sch	Marie De Rondo	2,376	2,181	2,474	1,885		
219468	Bkn	Monfalcone	2,418	2,270	2,505	2,301		
214473	Bk	Phyllis	2,258	2,128	2,295	2,130		
111392	Sch	Resolute	684	610	742	623		
218534	Bkn	Rolph	1,386	1,224	1,424	1,224		
216507	Sch	Rose Mahony	2,051	1,933	2,116	1,960		
116145	Bkn	S. G. Wilder	604	557	642	531		
200955	*Sch	S. O. Co. No. 95	4,212	3,708	4,238	3,688		
117099	Sch	Sophie Christenson	675	570	701	584		
215199	Shp	STAR OF FALKLAND	2,330	1,866	2,200	2,058		
136762	Shp	STAR OF SHETLAND	3,345	2,850	3,274	2,996		
215603	Shp	Tonawanda	1,745	1,642	1,780	1,620		
215868	Shp	William T. Lewis	2,166	1,964	2,182	1,985		
		STEAM AND MOTOR VESSELS						
215979	St. s	A. C. BEDFORD	9,485	5,899	10,896	7,688	10,738	8,151
220873	St. s	A. L. KENT	5,849	3,664	7,047	5,030		
219177	St. s	ABERCOS	6,076	3,729			6,194	4,527
218786	St. s	ABLANSET	3,545	2,174	3,958	2,581	3,663	2,478
218801	St. s	ABRAHAM LINCOLN	7,660	4,867	8,973	6,557		
217381	St. s	ABRON	4,870	3,049	5,696	4,087		
215986	St. s	ABSAROKA	5,641	4,027	6,255	4,438		
216513	St. s	ABSECON	3,372	1,929	3,716	2,157		
214173	St. s	ACME	6,878	4,304	7,165	4,926	7,038	5,065
217075	Ol. s	Admiral Mayo	1,934	1,608	1,965	1,601		
214127	Ol. s	ADMIRAL PEARY	1,955	1,580	2,121	1,669		
107423	St. s	ADMIRAL SCHLEY	2,104	1,336	2,370	1,652		
203123	St. s	ADMIRAL SEBREE	2,446	1,866	2,473	1,860		
218681	St. s	AFEL	5,052	3,093	6,105	4,355		
219225	St. s	AFOUNDRIA	5,590	3,453	6,130	4,380		
217578	St. s	Agarista	2,594	1,523	2,655	1,745		
216996	St. s	AGAWAM	3,282	1,958			3,663	2,478
221364	St. s	AGWIBAY	7,982	4,938	9,776	6,903	9,676	7,391
217184	St. s	AGWIDALE	5,080	3,678	5,527	4,138		
221244	St. s	AGWIHAVRE	8,862	5,522	9,394	6,365		
221002	St. s	AGWILAKE	7,815	4,863	9,802	6,957	9,702	7,432
220910	St. s	AGWIMARS	6,771	4,143	7,596	5,209	7,118	5,316
221612	St. s	AGWIMEX	8,862	5,522	9,394	6,306		
220366	St. s	AGWIMOON	6,784	4,207	7,695	5,402		
221491	St. s	AGWIPOND	8,024	5,029	9,810	6,965	9,709	7,368

Official No.	Rig	Name of vessel	United States certificate tonnage		Panama Canal certificate tonnage		Suez Canal certificate tonnage	
			Gross	Net	Gross	Net	Gross	Net
		STEAM AND MOTOR VESSELS—Continued						
220908	St. s.	AGWISEA	8,013	5,021	9,802	6,961	9,802	6,867
221170	St. s.	AGWISMITH	10,388	7,886	10,853	7,736	10,761	8,521
217530	St. s.	AGWISTAR	4,661	2,921	5,523	4,068	5,228	3,974
221092	St. s.	AGWISTONE	10,388	7,886	10,853	7,804	10,707	8,460
220298	St. s.	AGWISUN	6,784	4,207	7,612	5,402		
220911	St. s.	AGWIWORLD	6,771	4,143	7,624	5,409	7,118	5,316
221027	St. s.	ALA	5,976	3,700	6,529	4,712		
130907	St. s.	ALABAMA	2,801	2,173	2,642	1,861		
221109	St. s.	ALADDIN	6,882	4,223	7,408	5,112	7,276	5,291
217244	St. s.	ALAMOSA	3,545	2,179	3,958	2,595	3,663	2,478
107736	St. s.	ALASKAN	8,536	5,471	9,250	6,816		
214715	St. s.	ALBERT HILL	7,115	4,403	7,462	5,118		
220425	St. s.	ALBERT JEFFRESS	5,786	3,586	6,347	4,453		
221038	St. s.	ALBERT E. WATTS	7,137	5,111	7,921	5,603	7,421	5,619
217243	St. s.	ALCONA	3,545	2,179	3,958	2,628	3,663	2,478
217537	St. s.	ALEDO	4,768	2,970	5,208	3,738		
220518	St. s.	ALGIC	5,496	3,373	6,529	4,712	6,075	4,444
220815	St. s.	ALGONQUIN	7,229	4,475	7,602	5,337	7,464	5,465
222760	St. s.	ALLEGHENY	5,486	3,261	6,333	4,509	6,165	4,580
217581	St. s.	ALLIES	3,658	2,256	3,958	2,595	3,663	2,478
216557	St. s.	ALLOWAY	6,113	4,383	6,576	4,886		
218389	St. s.	ALPHA	5,771	3,595	6,202	4,116		
212017	St. s.	ALVARADO	1,994	1,400	2,122	1,504		
218259	St. s.	AMBRIDGE	6,631	4,111	6,843	4,676	6,753	4,901
219458	St. s.	AMCROSS	5,980	3,713	6,527	4,657		
107591	St. s.	AMERICAN	5,600	3,545	5,918	4,113		
221478	St. s.	AMERICAN LEGION	13,736	6,137	15,645	10,839		
219632	St. s.	AMERICAN PRESS	5,135	3,127	6,160	4,389		
218477	St. s.	AMERICAN STAR	5,268	3,347	5,699	4,148	5,280	3,868
211906	St. s.	AMOLCO	3,153	1,912	3,230	2,121		
219007	St. s.	ANACONDA	6,517	4,045	6,814	4,686	6,751	4,948
216846	St. s.	ANACORTES	4,820	3,625	5,362	3,854		
117125	St. s.	ANCON	9,631	7,522	10,157	7,689		
218067	St. s.	ANDREA F. LUCKENBACH	10,725	6,826	11,487	8,762	10,832	9,117
219251	St. s.	ANDREW JACKSON	7,746	4,926	8,973	6,694		
216612	St. s.	ANIWA	6,012	4,462	6,565	4,862	6,510	4,856
217998	St. s.	ANNISTON	3,545	2,179	3,958	2,595	3,663	2,478
221292	St. s.	ANNISTON CITY	5,686	3,450	7,611	5,450	7,101	5,198
217757	St. s.	ANSONIA	2,624	1,623	2,768	1,746		
217729	St. s.	Anthony O'Boyle	2,450	1,485	2,828	1,747	2,723	1,978
219760	St. s.	ANTHRACITE BRIDGE	3,283	2,000	3,958	2,581	3,663	2,478
219229	St. s.	ANTIETAM	6,972	4,293	7,426	5,094	7,295	5,316
212936	St. s.	ANTILLA	3,432	2,143	3,702	2,624		
217596	St. s.	ARCHER	7,610	4,872	8,315	6,100	7,688	6,610
221089	St. s.	ARDEN	5,976	3,700	6,529	4,712	6,075	4,444
212964	St. s.	ARDMORE	7,035	4,390	8,612	6,457		
219622	St. s.	ARGON	6,952	4,271	7,386	5,183	7,254	5,270
220718	St. s.	ARGOSY	4,995	3,039	6,203	4,280	5,682	4,068
219798	St. s.	ARIO	6,952	4,271	7,617	5,304	7,254	5,270
107823	St. s.	ARIZONAN	8,511	5,443	9,140	6,684		
219800	St. s.	ARIZPA	5,517	3,392	6,529	4,712	6,075	4,452
207300	St. s.	ARLINGTON	2,431	1,431	2,479	1,506		
215315	St. s.	ARTEMIS	8,413	5,247	10,861	7,939	10,576	8,033
219959	St. s.	ARTIGAS	5,161	3,144	6,204	4,314	5,648	4,136
218787	St. s.	ASARETH	3,545	2,174	3,958	2,581	3,663	2,478
218144	St. s.	ASHBEE	3,424	2,107	4,101	2,687		
218586	St. s.	ASKAWAKE	6,148	4,617	6,571	2,944	6,093	4,587
218691	St. s.	ASQUAM	3,545	2,174	3,958	2,581	3,663	2,478
218458	St. s.	ASSINIPPI	3,545	2,174	3,958	2,581	3,663	2,478
216749	St. s.	ASTORIA	2,224	1,358	2,899	1,971		
214492	St. s.	ASTRAL	8,653	5,195	8,913	6,233	8,593	6,283
221380	St. s.	ATLANTA CITY	5,686	3,450	7,611	5,450	7,124	5,220
217709	St. s.	ATLANTIC	5,524	3,455	6,567	4,917		
219840	St. s.	ATLANTIC SUN	6,666	4,044	7,567	5,283	7,389	5,595
217438	St. s.	AUBURN	6,025	3,361	6,213	3,943		
219011	St. s.	AUDITOR	5,503	3,383	6,529	4,658		
216368	St. s.	AVONDALE	5,731	3,511	6,248	4,011		
218695	St. s.	BABBOOSIC	5,970	4,465			6,121	4,730
214090	Ol. s.	BACOI	1,696	1,185	1,931	1,323		
218817	St. s.	BAKERSFIELD	5,545	3,458	6,593	4,924		
218076	St. s.	BALDBUTTE	6,295	3,886	6,974	5,013	6,614	4,965
218915	St. s.	BALDHILL	6,413	4,600	6,974	4,801	6,614	4,965
218165	St. s.	BALSAM	4,749	2,972	5,201	3,725		
218835	St. s.	BANNACK	4,844	2,987	5,191	3,454	5,135	3,823
212571	St. s.	BANTU	4,229	2,655	4,607	3,032	4,535	3,130
219261	St. s.	BAVINGTON	5,539	3,396	6,529	4,658		
218454	St. s.	BAY HEAD	3,257	1,978	3,958	2,581	3,663	2,478
220143	St. s.	BEACONLIGHT	6,954	4,280	7,482	5,133	7,354	5,374

Official No.	Rig	Name of vessel	United States certificate tonnage		Panama Canal certificate tonnage		Suez Canal certificate tonnage	
			Gross	Net	Gross	Net	Gross	Net
		STEAM AND MOTOR VESSELS—Continued						
218837	St. s.	BEACONOIL	7,058	4,349	7,613	5,312	7,323	5,345
219550	St. s.	BEARPORT	6,076	3,729	6,611	4,705	6,194	4,527
214848	St. s.	BEATRICE	3,450	2,188	3,724	2,613		
218500	St. s.	BELFORT	6,629	4,122	7,285	5,266	6,571	4,899
218700	St. s.	BELLBUCKLE	6,207	3,835	7,285	5,256	6,751	4,899
218988	St. s.	BELLEMINA	6,085	3,751	6,841	4,686	6,751	4,948
219139	St. s.	BELLEPLINE	6,049	3,767	6,841	4,816	6,751	4,948
219138	St. s.	BELLEROSE	6,517	4,045	6,841	4,686	6,751	4,948
219274	St. s.	BELLFLOWER	6,085	3,751	6,841	4,816	6,755	4,951
219006	St. s.	BELLHAVEN	6,098	3,760	6,841	4,686	6,751	4,948
217150	St. s.	BELLINGHAM	4,837	3,621	5,380	3,860		
215002	St. s.	BENJAMIN BREWSTER	5,950	3,677	6,177	4,244	5,579	3,379
218496	St. s.	BENONI	6,330	3,959	6,731	4,863		
219036	St. s.	BENSALEM	5,513	3,389	6,529	4,658		
222831	St. s.	BERKSHIRE	5,486	3,261	6,333	4,509	6,165	4,580
218155	St. s.	BESSEMER	4,923	3,459	5,113	3,437		
221032	St. s.	BESSEMER CITY	5,686	3,450	7,611	5,450		
215758	St. s.	BETA	5,665	3,516	6,240	4,097		
219395	St. s.	BETHELRIDGE	7,360	4,504	7,819	5,076	7,634	5,430
218237	St. s.	BETHLEHEM BRIDGE	3,545	2,179	3,958	2,595	3,603	2,478
221913	St. s.	BETHORE	8,257	4,198	15,476	4,354	15,289	11,621
218707	St. s.	BETSY BELL	6,059	3,752	6,060	4,790	6,111	4,499
219637	St. s.	BETTERTON	7,366	4,504	7,822	5,180	7,634	5,430
220716	St. s.	BIBBCO	5,107	3,115	6,160	4,433	5,682	4,068
220637	St. s.	BIDWELL	7,050	4,339	7,787	4,802	7,947	5,728
218905	St. s.	BIRD CITY	4,983	3,066	6,105	4,270		
221700	St. s.	BIRKENHEAD	6,960	4,297	7,502	4,982	7,400	5,241
220160	St. s.	BIRMINGHAM CITY	6,032	3,715	6,886	4,675		
218136	St. s.	BLAIR	4,971	3,070	6,131	4,232	5,584	3,875
219712	St. s.	BLUE TRIANGLE	5,120	3,117	6,279	4,317	5,682	3,961
219351	St. s.	BOGOTA	2,627	1,622	2,866	1,928	2,713	1,622
221408	St. s.	BOHEMIAN CLUB	6,882	4,255	7,204	4,602	7,121	4,999
220681	St. s.	BONNIE BROOK	5,976	3,700	6,529	4,712	6,072	4,444
219685	Ol. s.	Boobyalla	3,099	2,457	3,184	2,443	3,164	2,574
218453	St. s.	BOSTON BRIDGE	3,257	1,958	3,958	2,581	3,603	2,478
218059	St. s.	BOUND BROOK	3,283	2,000	3,958	2,595	3,603	2,478
217769	St. s.	BRADDOCK	6,629	4,122	7,284	5,207	6,751	4,899
217210	St. s.	BRANDYWINE	4,969	3,456	5,157	3,410		
218234	St. s.	BRASHER	3,256	1,932	3,958	2,628	3,603	2,478
219062	St. s.	BRAVE COEUR	6,458	4,710	6,930	5,178		
218309	St. s.	Braxton	2,922	1,724	2,994	1,906		
216182	St. s.	BREMERTON	4,927	3,040	5,360	3,812		
219616	St. s.	BRIDGETOWN	2,559	1,586			2,655	1,565
213859	St. s.	BRISTOL	3,922	2,454	4,210	2,695		
215988	St. s.	BROAD ARROW	7,796	4,760	9,933	7,075		
204944	St. s.	BROCKTON	2,308	1,729	2,545	1,938		
217298	St. s.	Brookdale	2,935	1,730	3,066	1,841		
217978	St. s.	BROOKINGS	2,327	1,388	2,765	1,733		
219998	St. s.	BROOKLINE	5,527	3,905	6,576	4,852	6,129	4,653
218821	St. s.	BUFFALO BRIDGE	3,315	2,017	3,958	2,581	3,603	2,478
213834	St. s.	BYLAYL	3,289	1,980	3,649	2,189		
221861	St. s.	BYRON D. BENSON	8,211	5,108	8,546	6,095		
212628	St. s.	C. A. CANFIELD	6,156	3,898	6,344	4,177		
217676	St. s.	CABRILLE	5,030	3,690	5,496	3,732	5,441	4,123
217588	St. s.	CABEGON	6,107	3,755	6,529	4,611	5,075	4,452
212852	St. s.	CACIQUE	6,245	3,888	6,652	4,913		
212945	St. s.	CADDO	6,223	3,877	6,437	3,642	6,428	4,784
216804	St. s.	CALAVERAS	2,379	1,447	2,510	1,575		
217079	St. s.	CALICOROCK	2,379	1,447	2,510	1,575		
222054	Ol. s.	CALIFORNIAN	7,899	4,927	8,567	6,020		
218455	St. s.	CALNO	3,283	2,000	3,958	2,581	3,603	2,478
212642	St. s.	CALORIA	4,095	2,543	4,953	3,361		
217970	St. s.	CALVERT	4,071	2,514	4,397	3,058	4,353	3,179
212919	St. s.	CAMAGUEY	3,462	3,162	3,910	2,719		
218634	St. s.	CAMBRIDGE	3,283	2,000	3,958	2,581	3,603	2,478
220909	St. s.	CAMDEN	6,653	4,153	6,977	4,950		
216095	St. s.	CANOGA	5,575	4,154	6,257	4,473		
218689	St. s.	CANSUMSET	5,996	4,465			6,053	4,579
220437	St. s.	CAPE ANN	7,311	4,526	7,484	5,216		
219755	St. s.	CAPE COD	7,017	4,357	7,218	5,184		
217744	St. s.	CAPE HENLOPEN	7,069	4,306	7,425	5,202		
216327	St. s.	CAPE HENRY	4,628	2,832	5,148	3,523	5,067	3,718
217115	St. s.	CAPE MAY	6,847	4,280	7,072	4,944	6,923	5,036
216466	St. s.	CAPE ROMAIN	5,135	3,127	6,160	4,389	5,648	4,136
219904	St. s.	CAPILLO	5,135	3,127	6,160	4,389	5,648	4,136
220257	St. s.	CAPULIN	5,543	3,407	6,160	4,433		
223478	St. s.	CARABOBO	2,916	1,718	3,578	2,522		
220186	St. s.	CARDONIA	5,104	3,106	6,160	4,426		

Official No.	Rig	Name of vessel	United States certificate tonnage		Panama Canal certificate tonnage		Suez Canal certificate tonnage	
			Gross	Net	Gross	Net	Gross	Net
		STEAM AND MOTOR VESSELS—Continued						
220552	St. s.	CARENCO	5,109	3,116	6,160	4,433	5,682	4,068
219782	St. s.	CAROLINAS	3,513	2,144	4,171	2,827		
212893	St. s.	CAROLINIAN	4,170	2,707	4,642	3,510		
210278	St. s.	CAROLYN	3,209	2,399	3,644	2,566		
220598	St. s.	CARPLAKA	5,104	3,113	6,160	4,433	5,682	4,068
220597	St. s.	CARRABULLE	5,030	3,105	6,183	4,265	5,682	4,068
215796	St. s.	CASCADE	1,853	1,109	2,291	1,486		
218102	St. s.	CASCADE	4,839	3,635	5,376	3,883		
219292	St. s.	CASEY	5,017	3,094	6,130	4,380		
213590	St. y.	CASIANA	1,227	551	1,197	477	4,685	3,237
218655	St. s.	CASPAR	4,975	3,054	6,105	4,355		
220574	St. s.	CASSIMIR	5,030	3,105	6,160	4,433	5,682	4,068
220630	St. s.	CASTANA	5,030	3,105	6,160	4,433	5,682	4,068
220629	St. s.	CATAHOULA	5,030	3,105	6,160	4,433	5,682	4,068
217860	St. s.	CASTLE TOWN	3,321	2,029	3,552	2,173		
217590	St. s.	CASTLE WOOD	3,304	1,971	3,515	2,152		
216216	St. s.	Catherine D	2,224	1,624	2,399	1,808		
219196	St. s.	CATHLAMET	5,869	3,635	6,755	4,838		
219956	St. s.	CATHWOOD	7,072	4,360	7,482	5,143	7,354	5,374
214559	St. s.	CAUTO	3,570	2,160	3,999	3,595		
220781	St. s.	CAYUGA	2,309	1,440	2,646	1,618	2,430	1,493
220259	St. s.	CECIL COUNTY	7,641	4,678	8,097	5,330	7,909	5,692
220762	St. s.	CEDARHURST	5,030	3,105	6,160	4,433	5,682	4,068
219283	St. s.	CENTAURUS	5,550	3,418	6,581	4,795	6,234	4,571
221144	St. s.	CERRO AZUL	8,876	5,540	9,298	6,453	9,235	6,791
221129	St. s.	CERRO EBANO	8,880	5,543	9,398	6,453	9,235	6,791
217803	St. s.	CERRO GARDO	2,347	1,420	2,472	1,552		
219330	Ol. s.	Cethana	2,341	1,777	2,414	1,742		
219331	Ol. s.	Challamba	2,400	1,791	2,504	1,787	2,472	1,955
217003	Ol. s.	CHALLENGER	7,590	5,764	7,780	5,811		
218076	St. s.	CHANTIER	2,323	1,394	2,472	1,525		
219958	St. s.	CHAPPAQUA	4,755	2,912	5,193	3,663	5,137	3,825
213899	St. s.	CHARLES PRATT	8,982	5,644	10,313	7,492		
212716	St. s.	CHARLES E. HARWOOD	2,990	1,738	3,169	2,116		
220711	St. s.	CHARLES H. CRAMP	6,220	3,812	6,755	4,760		
220434	St. s.	CHARLES R. MCCORMICK	6,094	3,816	7,082	5,167		
217253	St. s.	CHARLOT	3,286	2,003	3,958	2,595	3,663	2,478
212853	St. s.	CHARLTON HALL	4,785	2,947	5,714	4,161		
217996	St. s.	CHATTANOOGA	3,545	2,179	3,958	2,595	3,663	2,478
221643	St. s.	CHATTANOOGA CITY	5,686	3,450	7,611	5,450	3,663	2,478
216589	St. s.	CHEBAULIP	4,839	3,588	5,372	3,855		
219022	St. s.	CHEPADOA	6,035	4,475	6,577	4,944	6,099	4,577
220397	St. s.	CHESTER KIWANIS	5,502	3,393	6,527	4,713		
215878	St. s.	CHESTER SUN	6,669	4,091	7,684	5,249		
219407	St. s.	CHESTER VALLEY	5,078	3,110	6,130	4,380		
215976	St. s.	CHESTNUT HILL	4,935	2,970	5,153	3,478		
217623	St. s.	CHETOPA	3,545	2,179	3,958	2,595	3,663	2,478
217486	St. s.	CHICAGO BRIDGE	3,289	2,004	3,958	2,595	3,663	2,478
219116	St. s.	CHICKASAW	4,948	3,023	6,130	4,380		
219875	St. s.	CHICKASAW CITY	6,081	3,949	6,886	4,675	6,758	4,915
219783	St. s.	CHICKAMAUGA	3,853	2,376	4,173	2,865	3,879	2,783
219208	St. s.	CHICOMICO	6,032	4,457	6,577	4,099	6,099	4,563
223031	St. s.	CHILORE	13,154	8,393	14,538	9,348		
220680	St. s.	CHINA ARROW	8,403	5,228	10,083	7,387	9,983	7,818
212892	St. s.	CHINCHA	6,348	3,983	6,872	4,973		
218149	St. s.	CHIPCHUNG	6,163	4,630	6,566	4,883	6,083	4,607
219268	St. s.	CIRCINUS	5,567	3,428	6,585	4,791	6,220	4,568
219571	St. s.	CITY OF ALMA	5,530	3,401	6,529	4,737		
219259	St. s.	CITY OF ALTON	5,590	3,453	6,130	4,380		
219539	St. s.	CITY OF BERKELEY	6,039	3,746	6,524	4,741	6,055	4,500
219277	St. s.	CITY OF DALLAS	2,559	1,586	2,823	1,740	2,635	1,546
218682	St. s.	CITY OF FAIRBURY	5,503	3,094	6,105	4,355		
219614	St. s.	CITY OF FLINT	4,963	3,033	6,130	4,380		
219248	St. s.	CITY OF FORT WORTH	2,606	1,612			2,606	1,612
220564	St. s.	CITY OF FREEPORT	4,469	2,628	4,613	3,017	4,569	3,311
219745	St. s.	CITY OF JOLIET	6,501	4,016	7,316	5,130		
215453	St. s.	CITY OF LOS ANGELES	12,642	6,992	15,041	9,704	14,408	9,490
219515	St. s.	CITY OF OMAHA	6,527	4,049	7,316	5,192	6,686	4,927
219256	St. s.	CITY OF PHILADELPHIA	2,674	1,663			2,760	1,849
126635	St. s.	CITY OF SEATTLE	1,957	1,143	2,153	1,514		
219606	St. s.	CITY OF SHERMAN	5,401	3,364	6,530	4,708		
218545	St. s.	CITY OF SPOKANE	6,406	4,774	6,932	5,117	6,467	4,930
219396	St. s.	CITY OF ST. JOSEPH	5,091	3,119	6,130	4,380		
218258	St. s.	CLAIRTON	6,631	4,111	7,286	5,197	6,753	4,901
213833	St. s.	CLARE	3,372	2,139	3,624	2,645		
215907	St. s.	Claremont	1,291	712	1,569	819		
218946	St. s.	CLARK MILLS	3,283	2,000	3,958	2,581	3,663	2,478
219284	St. s.	CLAUSEUS	5,549	3,417	6,581	4,795	6,226	4,563
219184	St. s.	CLAVARACK	5,590	3,453	6,130	4,380		

Official No.	Rig	Name of vessel	United States certificate tonnage		Panama Canal certificate tonnage		Suez Canal certificate tonnage	
			Gross	Net	Gross	Net	Gross	Net
		STEAM AND MOTOR VESSELS—Continued						
219686	St. s.	CLEARWATER	4,970	3,038	6,130	4,380	5,652	4,140
219689	St. s.	CLEMENCE C. MORSE	6,061	3,759	6,570	4,853	6,115	4,503
220733	St. s.	CLEMENT SMITH	7,506	4,612	8,097	5,532	7,947	5,728
219357	St. s.	Cliffwood	5,104	3,127	6,130	4,380		
219633	St. s.	CLONTARF	4,969	3,037	6,130	4,380	5,652	4,140
219226	St. s.	COAHOMA COUNTY	5,590	3,453	6,130	4,380		
212911	St. s.	COALINGA	7,387	4,695	8,108	5,877		
207187	St. s.	COASTWISE	4,015	2,444	4,186	2,832		
217953	St. s.	COAXET	6,038	3,742	6,597	4,778		
219030	St. s.	COCKAPONSET	5,995	4,443	6,563	4,839	6,095	4,596
220608	St. s.	CODY	5,104	3,113	6,160	4,433	5,682	4,068
219482	St. s.	COELLEDA	5,590	3,453	6,130	4,380		
219181	St. s.	COEUR D'ALENE	5,104	3,128	6,130	4,380		
217211	St. s.	COHASSET	5,268	3,268	6,203	4,440		
217254	St. s.	COKATO	3,545	2,179	3,958	2,595	3,663	2,478
127743	St. s.	COL. E. L. DRAKE	4,221	3,050	4,322	3,138		
219203	St. s.	COLDBROOK	5,104	3,127	6,130	4,380		
219547	St. s.	COLD HARBOR	5,010	3,065	6,167	4,290		
218518	St. s.	COLD SPRING	6,075	3,780	6,565	4,765		
219615	St. s.	COLDWATER	5,110	3,131	6,130	4,380		
219546	St. s.	COLLAMER	5,112	3,133	6,130	4,380		
219778	St. s.	COLLINGSWORTH	5,101	3,125	6,130	4,380	5,652	4,139
214660	St. s.	COLOMBIA	5,643	3,448	6,015	4,281		
219701	St. s.	COLORADO	2,089	1,667	2,968	2,018	2,801	1,880
218612	St. s.	COLORADO SPRINGS	6,864	5,347	7,491	5,722	7,020	5,619
212859	St. s.	COLUSA	5,873	3,636	6,639	4,780		
219305	St. s.	COMMACK	5,111	3,115	6,205	4,358	5,648	4,136
215017	St. s.	COMMERCIAL COURIER	2,111	1,278	2,744	2,099		
215570	St. s.	COMMERCIAL GUIDE	4,762	2,890	6,597	4,752	5,988	4,501
215368	St. s.	COMMERCIAL PATHFINDER	4,789	2,953	5,220	3,734		
220600	St. s.	COMMERCIAL SPIRIT	4,633	2,905	5,659	4,138	5,262	3,936
215710	St. s.	COMMERCIAL TRADER	4,840	3,001	6,190	4,455		
220501	St. s.	COMMERCIAL TRAVELER	4,607	2,890	5,657	4,247	5,259	1,845
219942	St. s.	CONEHATTA	5,620	3,452	6,160	4,389	5,846	4,136
219902	St. s.	CONNESS PEAK	5,620	3,452	6,160	4,389	5,846	4,136
217622	St. s.	CONSORT	3,285	2,002	3,958	2,595	3,663	2,478
218945	St. s.	CONTINENTAL BRIDGE	3,283	2,000	3,958	2,581	3,663	2,478
219045	St. s.	COOK	3,287	1,998	3,958	2,581	3,663	2,478
219046	St. s.	COQUITT	3,283	1,996	3,958	2,581	3,668	2,478
217850	St. s.	CORAPEAK	2,153	1,280	2,249	1,464		
219317	St. s.	CORINTO	1,973	1,161	2,352	1,549		
214382	St. s.	CORNELIA	3,129	1,944	3,505	2,188		
208330	St. s.	COROZAL	3,109	1,920	3,225	2,198		
218595	St. s.	CORSON	4,999	3,074	6,165	4,355		
218310	St. s.	Corvallis	2,922	1,724	2,994	1,906		
219269	St. s.	CORVUS	5,551	3,422	6,604	4,655	6,096	4,394
219239	St. s.	COSKATA	3,257	1,978	3,958	2,581	3,663	2,478
218428	St. s.	COSTIGAN	6,126	3,800	6,529	4,728		
218760	St. s.	COTATI	5,963	4,385	6,503	4,792	6,027	4,525
217810	St. s.	COVENA	2,372	1,413	2,765	1,799	2,723	1,978
216948	St. s.	CRAINCREEK	2,292	1,367	2,384	1,500		
221033	St. s.	CRAMPTON ANDERSON	6,998	4,303			7,277	5,282
217024	St. s.	CRANENEST	2,292	1,367	2,407	1,502		
219203	St. s.	CRANFORD	6,527	4,049			6,686	4,927
212886	St. s.	CRASTER HALL	4,319	2,758	4,945	3,508		
217055	St. s.	CRAYCROFT	2,292	1,376	2,366	1,501		
211044	St. s.	CRICKET	1,136	773	1,410	916		
219103	St. s.	CRIPPLE CREEK	6,320	4,668	6,931	5,045	6,465	4,861
219157	St. s.	CRISFIELD	6,321	4,670	6,932	5,096	6,466	4,861
145934	St. s.	CRISTOBAL	9,604	7,026	10,697	8,063		
212572	St. s.	CROFTON HALL	5,378	3,322	6,626	4,945		
219416	St. s.	CROSSKEYS	6,869	5,257	7,495	5,635	7,025	5,527
220582	St. s.	CULBERSON	5,453	3,395				
219905	Ol. s.	CUBORE	6,891	4,222	7,956	4,013		
219540	Ol. s.	Culburra	2,353	1,776	2,426	1,740	2,426	1,920
220636	St. s.	CUPRUM	6,062	3,770			6,109	4,543
219240	St. s.	CUSHNET	3,545	2,174	3,958	2,581	3,663	2,478
219241	St. s.	CUTTYHUNK	3,545	2,174	3,958	2,581	3,663	2,478
214353	St. s.	D. G. SCOFIELD	7,074	4,323	8,698	6,013		
218236	St. s.	DADE COUNTY	3,283	2,000	3,958	2,595	3,663	2,478
210753	St. s.	DAKOTAN	6,501	4,014	7,156	5,058		
219262	St. s.	DANNEDAIKE	4,310	2,520	4,613	3,018	4,430	3,179
219809	St. s.	DARDEN	5,189	3,155	5,494	3,722	5,321	3,984
218818	St. s.	DAUPERATA	5,720	3,545	6,731	4,806	6,315	4,654
219643	St. s.	DAVENPORT	5,491	3,370	6,529	4,712	6,075	4,452
221427	St. s.	DAVID MCKELVY	6,820	4,242	7,629	5,393		
219811	St. s.	David C. Meyer	2,510	1,519	3,031	1,924		
218456	St. s.	DAVIDSON COUNTY	3,283	1,996	3,958	2,581	3,663	2,478

Official No.	Rig	Name of vessel	United States certificate tonnage		Panama Canal certificate tonnage		Suez Canal certificate tonnage	
			Gross	Net	Gross	Net	Gross	Net
		STEAM AND MOTOR VESSELS—Continued						
214491	Ol. s	DAWNLITE	1,976	1,601	2,044	1,553	2,036	1,682
214568	Ol. s	DAYLITE	1,976	1,601	2,115	1,679	2,032	1,679
213095	St. s	DAYTON	5,335	3,352	5,071	3,688		
219012	St. s	DEAN EMERY	6,664	4,148	7,709	5,516		
217485	St. s	DECATUR BRIDGE	3,658	2,256	3,958	2,595	3,663	2,478
215535	St. s	DEEPWATER	7,610	4,787	9,116	5,865		
217030	St. s	DEERFIELD	7,435	4,565	7,893	5,647	7,450	5,504
219134	St. s	DEFACTO	4,800	2,999	5,682	4,086	6,075	4,452
219447	St. s	DELANSON	5,989	3,709	6,529	4,658		
218633	St. s	DELAVAN	3,283	1,996	3,958	2,581	3,663	2,478
219454	St. s	DELAWARE RIVER	2,606	1,612	2,865	1,654	2,713	1,622
221893	St. s	DELAWARE SUN	8,964	5,617	9,402	6,586		
215963	St. s	DELECTO	4,078	2,414	4,419	3,230		
218811	St. s	DELFINA	3,480	2,060	3,804	2,340	3,576	2,363
218467	St. s	DELIGHT	5,141	3,895	5,667	4,075	5,261	3,980
218980	St. s	DELISLE	3,478	2,064	3,803	2,350	3,575	2,361
221218	St. y	DELPHINE	1,255	653	1,424	765	1,379	868
220449	St. s	DEPERE	3,475	2,063	3,575	2,333		
217406	St. s	DEBANOF	5,227	3,827	5,711	4,243		
220599	St. s	DERBLAY	3,475	2,065			3,575	2,333
218639	St. s	DERBYLINE	7,063	4,348	7,446	5,144	7,355	5,354
218888	St. s	DEROCHE	7,058	4,349	7,452	5,199	7,322	5,344
219587	St. s	DES MOINES BRIDGE	3,545	2,174	3,958	2,581	3,603	2,478
219258	St. s	DETROIT-WAYNE	2,606	1,612	2,865	1,654	2,713	1,622
219209	St. s	DEUEL	5,586	3,465	6,092	4,840	6,099	4,488
218990	St. s	DEWEY	5,630	3,495	6,693	4,910	6,098	4,557
218096	St. s	DIABLO	5,997	4,467	6,562	4,889	6,096	4,623
221967	St. s	DIANA DOLLAR	7,033	4,321	7,522	5,521	7,065	5,200
222822	St. s	DICKENSON	831	391	860	393		
219008	St. s	DILLWYN	6,913	4,262	7,441	5,099	7,312	5,335
219462	St. s	DILWORTH	7,045	4,351			7,312	5,334
217890	St. s	DIO	4,823	3,038	5,666	4,084	5,279	3,885
221046	St. s	DISTRICT OF COLUMBIA	7,641	4,677	8,097	5,431	7,947	5,728
221735	St. s	DIXIE ARROW	8,046	4,960	9,744	7,140		
218390	St. s	DOCHET	4,834	3,045	5,679	4,080	5,280	3,868
218816	St. s	DOMINO	3,170	1,903	3,795	2,660	3,554	2,604
219799	St. s	DONALD MCKAY	5,535	3,415	6,528	4,730	6,075	4,730
220064	Ol. s	Donna Lane	2,185	1,597	2,260	1,595	2,246	1,691
218199	St. s	DOROTHY LUCKENBACH	8,536	5,369	9,393	6,861		
219332	St. s	DRYDEN	5,816	3,567	7,983	5,882		
220286	St. s	DUNGANNON	7,257	4,485	7,628	5,336	7,515	5,527
217612	St. s	DUQUESNE	6,661	4,143	7,285	5,346	6,751	4,899
220410	St. s	DURANGO	7,125	4,395	7,643	5,301	7,513	5,526
217173	St. s	E. L. DOHENY THIRD	7,753	4,709	9,666	7,034		
221107	St. s	E. R. KEMP	4,887	2,847	5,352	3,454	5,255	3,831
221269	St. s	E. T. BEDFORD	9,563	3,978	11,009	7,967	10,868	8,428
221210	St. s	E. W. SINCLAIR	4,887	2,847	5,352	3,454	5,290	3,864
214921	St. s	EAGLE	6,273	3,834	8,243	6,266	7,790	6,031
219753	St. s	EAST CHICAGO	3,545	2,174	3,958	2,581	3,663	2,478
218371	St. s	EAST SIDE	4,750	2,899	5,201	3,725		
217478	St. s	EASTERLING	5,866	4,399	5,967	4,449	5,878	4,532
219089	St. s	EASTERN ADMIRAL	6,668	4,210	7,257	5,269	7,212	5,463
219747	St. s	EASTERN BELLE	2,923	1,797	3,265	2,187		
219273	St. s	EASTERN BREEZE	4,673	3,390			4,702	3,568
216482	St. s	EASTERN CHIEF	4,660	3,578	4,765	3,524		
220007	St. s	EASTERN COAST	3,863	2,390	4,197	2,902	4,109	2,968
219750	St. s	EASTERN CRAG	3,826	2,346	4,128	2,813	4,106	2,936
217168	St. s	EASTERN CROSS	4,390	2,694	4,762	3,379		
219870	St. s	EASTERN CROWN	5,729	3,552	6,167	4,444	5,795	4,267
219949	St. s	EASTERN DAWN	5,842	3,627	6,230	4,504	5,867	4,306
216793	St. s	EASTERNER	5,840	4,497	5,945	4,561		
219647	St. s	EASTERN GALE	4,669	2,872	4,960	3,578	4,732	3,492
219851	St. s	EASTERN GLADE	5,653	3,521	6,108	4,335	5,744	4,111
220148	St. s	EASTERN GLEN	5,570	3,545	6,152	4,330	5,767	4,159
219597	St. s	EASTERN GUIDE	3,704	2,267	4,358	3,048	4,085	2,871
216730	St. s	EASTERN KING	2,995	1,814	3,251	2,276		
219648	St. s	EASTERN KNIGHT	6,588	4,156	7,643	5,657	7,232	5,414
220751	St. s	EASTERN LEADER	4,002	2,445	4,346	3,122	4,078	2,838
217292	St. s	EASTERN LIGHT	6,655	4,148	7,680	5,715	7,157	5,410
220113	St. s	EASTERN MAID	3,141	1,902			3,246	2,338
219684	St. s	EASTERN MARINER	7,240	5,347	7,329	5,373	7,255	5,498
219646	St. s	EASTERN MOON	5,716	4,271	5,904	4,321	5,840	4,445
219795	St. s	EASTERN PILOT	3,162	1,924	3,287	2,188	3,266	2,324
219289	St. s	EASTERN PLANET	5,815	3,604	6,235	4,480	5,840	4,290
216706	St. s	EASTERN QUEEN	5,834	4,417	5,948	4,462		
216617	St. s	EASTERN SEA	5,838	4,493	5,934	4,415		
217291	St. s	EASTERN SHORE	6,731	5,124	6,898	5,086		
216543	St. s	EASTERN STAR	4,330	3,282	4,477	3,222		

Official No.	Rig	Name of vessel	United States certificate tonnage		Panama Canal certificate tonnage		Suez Canal certificate tonnage	
			Gross	Net	Gross	Net	Gross	Net
		STEAM AND MOTOR VESSELS--Continued						
216461	St. s.	EASTERN SUN	5,851	4,581	5,921	4,551		
220803	St. s.	EASTERN SWORD	3,785	2,286	4,153	2,849	3,904	2,733
220173	St. s.	EASTERN TEMPEST	4,624	2,838	5,046	3,520	4,708	3,333
220615	St. s.	EASTERN TEMPLE	3,673	2,235	3,789	2,490	3,755	2,657
219871	St. s.	EASTERN VICTOR	5,762	3,523	6,158	4,413	5,784	4,252
217085	St. s.	EASTPORT	4,385	2,705	4,472	3,080		
217372	St. s.	EAST WIND	5,869	4,414	5,966	4,442		
217456	El. s.	ECLIPSE	7,589	4,856	8,293	6,080	7,639	5,618
214368	St. s.	ECUADOR	5,544	3,435	5,926	4,178		
217336	St. s.	EDENTON	6,958	5,437	7,478	5,906	7,011	5,594
218027	St. s.	EDGAR BOWLING	5,505	3,439	6,567	4,909		
214040	St. s.	EDGAR F. LUCKENBACH	8,014	5,138	8,568	6,565		
217433	St. s.	EDGEFIELD	6,990	5,511	7,476	5,900		
217806	St. s.	EDGEHILL	6,868	5,264	7,451	5,845		
217892	St. s.	EDGEMONT	6,865	5,359	3,448	5,868		
218017	St. s.	EDGEMOOR	7,038	5,888	7,486	5,852		
213472	St. s.	EDITH	3,382	2,121	3,717	2,728		
218887	St. s.	EDITOR	6,326	3,972	6,934	5,102	6,468	4,919
218417	St. s.	EDMORE	6,999	5,442	7,488	5,680	7,019	5,577
210767	St. s.	EDNA CHRISTENSON	2,244	1,321	2,461	1,536		
214560	St. s.	EDWARD LUCKENBACH	7,916	5,087	8,543	6,427		
212756	St. s.	EDWARD PEIRCE	4,387	3,228	4,591	3,261		
214951	St. s.	EDWARD L. DOHENY, JUNIOR	7,187	4,363	9,363	6,874		
218667	St. s.	EELBECK	6,318	4,726	6,928	5,103	6,462	4,915
219207	St. s.	EFFINGHAM	6,421	4,677	6,932	5,187	6,466	4,863
219235	St. s.	EFFNA	6,378	4,009	6,933	5,732	6,467	4,864
219278	St. s.	EGLANTINE	6,325	3,972	6,932	5,130	6,466	4,861
219307	St. s.	EGREMONT	6,864	5,256	7,490	5,882	7,020	5,527
217898	St. s.	EL ABETO	2,512	1,527	2,751	1,718	2,723	1,978
210869	St. s.	EL CAPITAN	1,881	1,132	2,350	1,488	2,142	1,421
217605	St. s.	EL CEDRO	2,512	1,527	2,751	1,718		
215815	St. s.	EL CICUTA	2,477	1,440	2,676	1,490		
210635	St. s.	EL SEGUNDO	3,663	2,228	3,811	2,348		
217994	St. s.	ELDENA	6,900	5,321	7,485	5,747		
216615	St. s.	ELDORADO	2,180	1,289	2,439	1,662		
218195	St. s.	ELDRIDGE	7,001	5,482	7,490	5,721		
219715	St. s.	ELLENOR	3,482	2,112	3,795	2,684	3,554	2,604
215982	St. s.	ELINOR	4,280	2,618	4,380	3,022	4,335	3,153
220667	St. s.	ELISHA WALKER	7,035	5,059	7,978	5,971	7,335	5,527
219322	St. s.	ELIZABETH	3,482	2,112	3,795	2,657		
218948	St. s.	ELKHORN	6,321	4,723	6,930	5,098	6,465	4,915
218812	St. s.	ELKRIDGE	6,318	4,725	6,928	5,102	6,376	4,806
219018	St. s.	ELKTON	6,318	4,674	6,929	5,216	6,463	4,876
218435	St. s.	ELMSPORT	6,865	5,348	7,490	5,721	7,020	5,619
220807	St. s.	EMERGENCY AID	5,477	3,380	6,529	4,712		
221460	St. s.	EMIDIO	6,900	4,248	7,433	5,058	7,433	5,058
221600	St. s.	EMPIRE ARROW	8,046	4,960	9,841	6,946	9,586	7,244
218985	St. s.	ENDICOTT	6,319	4,720	6,929	5,182	6,463	4,913
220275	St. s.	ENSLEY CITY	6,157	3,801	7,330	5,239		
218923	St. s.	EPITACIO PESSOA	5,989	3,707	6,529	4,658		
219742	St. s.	ETHAN ALLEN	7,701	4,885	8,987	6,534	8,499	6,301
210849	St. s.	ETHYL	2,686	1,665			2,771	1,665
220907	St. s.	EUGENE V. R. THAYER	7,137	5,111	7,864	5,546	7,421	5,619
213861	St. s.	EURANA	5,688	3,516	7,381	5,595		
222750	St. s.	EURANA	6,651	4,159	6,989	4,976		
215745	St. s.	EVANSVILLE	3,944	2,370	4,125	3,143		
210004	St. s.	EVELYN	3,140	2,443	3,615	2,560		
204579	St. s.	EVERETT	5,065	3,097	5,710	3,166		
219858	St. s.	EVERGREEN CITY	5,990	3,709	6,529	4,712	6,075	4,462
217424	St. s.	F. A. WARNER	2,233	1,389	2,808	1,761	2,607	1,868
221695	St. s.	F. H. HILLMAN	9,835	6,006	11,225	7,913	11,134	8,391
215668	St. s.	F. J. LUCKENBACH	7,821	4,951	8,508	6,179		
214873	St. s.	F. Q. BARSTOW	9,003	5,616	10,530	7,604		
221143	St. s.	FAIRFIELD CITY	5,686	3,450	7,611	5,450	7,124	5,220
217640	St. s.	FARABY	3,285	2,002	3,958	2,595	3,663	2,478
219247	St. s.	FARGO	2,606	1,612	2,857	1,783	2,606	1,612
217568	St. s.	FARNAM	3,283	2,000	3,958	2,595	3,663	2,478
217147	St. s.	FEDERAL	6,868	4,809	7,282	5,138	6,751	4,948
218944	St. s.	FEDERAL BRIDGE	3,283	2,000	3,958	2,581	3,663	2,478
214726	St. s.	FELIX TAUSSIG	5,856	3,662	6,594	4,503		
215733	St. s.	FELTORE	7,117	4,498	7,808	5,139		
121238	St. s.	FINLAND	11,941	7,052	13,559	10,313		
216565	St. s.	FIRMORE	7,117	4,431	7,817	5,185		
218697	St. s.	FIRTHCLIFFE	6,075	3,780	6,566	4,765	6,109	4,500
219702	St. s.	FISHKILL	5,628	3,477	6,565		6,109	4,500
210587	St. s.	FLORENCE LUCKENBACH	4,953	3,197	6,002	4,621		
210812	St. s.	FLORENCE OLSON	1,437	891	1,437	891		

Official No.	Rig	Name of vessel	United States certificate tonnage		Panama Canal certificate tonnage		Suez Canal certificate tonnage	
			Gross	Net	Gross	Net	Gross	Net
		STEAM AND MOTOR VESSELS—Continued						
213813	St. s.	FLORIDIAN	6,719	4,167	7,273	5,105		
218596	St. s.	FLUOR SPAR	5,562	3,434	6,105	4,355		
220354	St. s.	Forest King	2,426	1,724	2,553	1,701	2,553	1,845
219759	St. s.	FORT ARMSTRONG	3,545	2,174	3,958	2,581	3,663	2,478
207985	St. s.	Fort Bragg	912	498	986	587		
218720	St. s.	Fort Logan	2,531	1,516	2,651	1,642		
217595	St. s.	FORT PITT BRIDGE	3,283	2,001	3,958	2,595	3,663	2,478
217319	St. s.	FORT WAYNE	6,231	3,921	6,736	4,945	6,319	4,698
218788	St. s.	FOURTH ALABAMA	3,283	2,000	3,958	2,581	3,663	2,478
221868	St. s.	FRANCIS E. POWELL	7,096	4,325	7,860	5,101		
216260	Ol. s.	FRANK LYNCH	1,893	1,125	2,283	1,369		
221147	St. s.	FRANK G. DRUM	7,048	4,295	7,525	5,123		
220365	St. s.	FRANKLIN K. LANE	6,998	4,302	7,405	5,131	7,277	5,281
215635	St. s.	FREDERIC EWING	6,773	4,157	7,465	5,176		
215424	St. s.	FREDERIC R. KELLOGG	7,127	4,418	7,178	4,963		
215847	St. s.	FRED W. WELLER	9,485	5,899	10,928	7,710	10,751	8,163
216032	St. s.	FREEMAN	3,350	1,949	3,715	2,238		
212805	St. s.	FREEPORT SULPHUR NO. 1	2,588	1,552	2,642	1,672		
219830	St. s.	FREEPORT SULPHUR NO. 5	4,127	2,440	4,940	3,316	4,510	3,364
220640	St. s.	FREEPORT SULPHUR NO. 6	4,487	2,649	4,726	2,988	4,685	3,237
210837	St. s.	FRIEDA	3,365	1,901	3,922	2,024		
86559	St. s.	G. A. FLAGG	3,299	1,864	3,436	2,115		
219353	St. s.	GAFFNEY	4,827	2,985	5,662	4,074	5,256	3,963
217780	St. s.	GALAHAD	5,728	3,547	6,726	4,893	6,310	4,729
218983	St. s.	GALENA	5,102	3,542	5,590	3,623	5,441	4,123
217145	St. s.	GARFIELD	2,718	1,538	3,256	2,010		
221070	St. s.	GARGOYLE	7,002	4,303	7,510	4,989	7,659	5,506
220623	St. s.	GATEWAY CITY	5,976	3,700	6,529	4,712	6,075	4,444
210735	St. s.	GENE CRAWLEY	3,184	2,488	3,332	2,512		
215106	St. s.	GENERAL G. W. GOETHALS	4,418	2,607	5,226	3,617		
215066	St. s.	GENERAL O. H. ERNST	3,564	2,259	4,503	2,764		
219855	St. s.	GEORGE ALLEN	5,868	3,636	6,224	4,465	5,895	4,330
220889	St. s.	GEORGE PEIRCE	5,462	3,365	6,527	4,712		
220760	St. s.	GEORGE E. WEED	5,975	3,710	6,527	4,712	6,075	4,457
215154	St. s.	GEORGE G. HENRY	6,265	3,849	7,221	4,988		
218629	St. s.	GEO. H. JONES	6,689	4,165	7,689	5,383		
216388	St. s.	GEORGE W. BARNES	6,531	4,703	6,763	4,675		
219474	St. s.	GEORGIAN	4,821	2,981	5,719	4,023	5,335	3,875
218656	St. s.	GLEN RIDGE	5,104	3,720	5,201	3,725		
216529	St. s.	GLEN WHITE	5,438	3,349	5,739	3,623		
215630	Ol. s.	GLENDARUEL	2,063	1,434	2,372	1,654		
213369	St. s.	GLENPOOL	5,256	3,195	6,019	4,272		
213873	St. s.	GOLD SHELL	5,614	3,420	6,201	4,336		
216971	St. s.	GOODSPEED	2,395	1,463	2,556	1,727		
216871	St. s.	GOVERNOR JOHN LIND	3,431	2,039	3,643	2,184		
222697	St. s.	GRACE DOLLAR	6,654	4,217	7,015	5,214		
219892	St. s.	GREENLAND	5,502	3,388	6,527	4,692	6,075	4,452
221536	St. s.	GREYLOCK	7,460	4,520	7,946	5,698		
220755	St. s.	GRIFFDU	1,484	828	1,818	925		
215508	Ol. s.	GUANACASTE	632	455	644	453		
212946	St. s.	GUANTANAMO	3,349	2,043	3,651	2,401		
218042	St. s.	GUIMBA	6,100	4,545	6,501	4,800		
213099	St. s.	GULFCOAST	5,188	3,202	5,345	3,871		
221003	St. s.	GULFKING	6,560	4,098	6,990	4,900	6,855	5,102
216299	St. s.	GULFLAND	5,276	3,207	5,371	3,656		
212524	St. s.	GULFLIGHT	5,188	3,202	5,243	3,867		
214827	St. s.	GULFMAID	5,225	3,248	5,295	3,673		
215401	St. s.	GULF OF MEXICO	7,807	4,867	9,667	6,763		
210514	St. s.	GULFOIL	5,188	3,202	5,343	3,871		
210890	St. s.	GULFPOINT	6,972	4,293	7,426	5,128	7,295	5,316
221213	St. s.	GULFPRINCE	6,560	4,098	6,990	4,900	6,855	5,105
217775	St. s.	GULFQUEEN	6,795	4,904	6,980	4,940		
220575	St. s.	GULFSTAR	7,239	5,316	7,486	5,483	7,340	5,559
220675	St. s.	GULFSTATE	7,216	4,452	7,643	5,324	7,514	5,512
212676	St. s.	GULFSTREAM	5,188	3,202	5,345	3,867		
219453	St. s.	GULFTRADE	6,859	4,948	7,626	5,590		
217973	St. s.	GUNSTON HALL	6,182	3,841	6,566	4,762	6,111	4,499
216542	St. s.	H. B. LOVEJOY	1,067	768	1,105	768		
214615	St. s.	H. C. FOLGER	7,080	4,389	7,461	5,159		
212719	St. s.	H. F. ALEXANDER	8,357	3,708	10,906	6,390		
219017	St. s.	H. F. MORSE	6,054	3,715	6,564	4,717	6,110	4,498
214066	St. s.	H. H. ROGERS	8,807	5,488	10,333	7,475		
216456	St. s.	H. M. FLAGLER	8,207	6,183	8,450	6,089	8,345	6,417
221784	St. s.	H. M. STOREY	9,838	6,007	11,224	7,849	11,132	8,399
221701	Ol. s.	H. T. HARPER	3,803	2,300			3,909	2,886
217566	St. s.	H. W. BAXTER	2,428	1,464	2,854	1,829	2,634	1,872
218631	St s.	HADDON	3,545	2,174	3,958	2,581	3,663	2,478

Official No.	Rig	Name of vessel	United States certificate tonnage		Panama Canal certificate tonnage		Suez Canal certificate tonnage	
			Gross	Net	Gross	Net	Gross	Net
		STEAM AND MOTOR VESSELS—Continued						
219063	St. s.	HADNOT	6,413	4,608	6,706	4,639	6,614	4,965
219287	St. s.	HAGAN	6,373	3,934	6,728	4,727	6,614	4,965
219418	St. s.	HAGOOD	6,866	4,221	7,426	5,094	7,295	5,316
220242	St. s.	HAHIRA	6,855	4,234	7,657	5,414	7,527	5,553
219659	St. s.	HAITI	2,606	1,612				
219333	St. s.	HALEAKALA	5,587	3,522	4,296	2,158	6,135	4,593
220194	St. s.	HALF MOON	5,673	3,484	6,579	4,825	6,122	4,512
220521	St. s.	HALO	7,009	4,316	7,434	5,093	7,513	5,526
220585	St. s.	HALSEY	7,088	4,389	7,643	5,289	7,513	5,526
217440	St. s.	HAMLIN F. MCCORMICK	3,317	2,025	3,883	2,485		
211888	St. s.	HAMPDEN	4,725	2,779	4,885	3,221		
219118	St. s.	HAMPTON ROADS	2,689	1,667	2,968	2,019	2,821	1,880
220925	St. s.	HAMPTON ROADS	7,529	2,779	8,093	5,541	7,947	5,728
219355	St. s.	HANCOCK COUNTY	2,606	1,612	2,865	1,832	2,713	1,622
220936	St. s.	HANLEY	7,583	4,825	8,301	5,995	7,657	5,560
220769	St. s.	HANNAWA	7,582	4,826			7,656	5,650
219098	St. s.	HANOVER	5,816	3,567	7,982	5,911	7,516	5,692
215152	St. s.	HAROLD WALKER	6,353	3,925	6,973	4,523		
210590	St. s.	HARRY FARNUM	3,098	2,364	3,201	2,341		
218157	St. s.	HARRY LUCKENBACH	8,715	5,489	9,262	6,853		
219495	St. s.	HASLEHURST	3,545	2,174	3,958	2,581	3,663	2,478
218764	St. s.	HATCHIE	5,989	4,431	6,499	4,764	6,029	4,533
218977	St. s.	HATHAWAY	5,991	4,434			6,054	4,563
215865	St. s.	HATTERAS	4,919	3,836	5,125	3,814	5,044	3,974
219725	St. s.	HAVILAH	6,045	3,745	6,525	4,748	6,055	4,500
219924	St. s.	HAWARDEN	6,042	3,745	6,525	4,746	6,055	4,500
200088	St. s.	HAXTUM	6,041	3,746	6,525	4,748	6,050	4,499
220255	St. s.	HAYDEN	6,042	3,746	6,064	4,762	6,055	4,500
220111	St. s.	HAYMON	6,042	3,746	6,520	4,756	6,055	4,507
220502	St. s.	HAYNIE	6,037	3,754	6,524	4,756	6,055	4,507
220651	St. s.	HEBER	6,041	3,746			6,054	4,507
217952	St. s.	HEFFRON	7,611	4,886	8,349	6,201	7,705	5,738
218209	St. s.	HEGIRA	7,890	5,054	8,293	6,071	7,649	5,630
214503	St. s.	HELEN	3,128	1,944	3,505	2,188		
217794	St. s.	HENRY CLAY	8,166	6,308	8,074	6,256		
219993	St. s.	HENRY STEERS	5,980	3,713	6,527	4,699	6,075	4,462
221211	St. s.	HENRY D. WHITON	4,438	2,738	5,367	2,925	5,041	3,337
220879	St. s.	HENRY S. GROVE	6,220	3,812	6,755	4,688		
212697	St. s.	HERBERT G. WYLIE	4,292	2,579	4,206	3,079		
215969	St. s.	HERBERT L. PRATT	7,118	4,477	7,417	5,431		
220895	St. s.	HERMAN FRASCH	4,421	2,778	5,349	2,950	5,026	3,340
217484	St. s.	HICO	3,283	2,001	3,958	2,595	3,663	2,478
219581	St. s.	HIGHO	4,828	2,988	5,656	4,062	5,259	3,986
218240	St. s.	HILLSBOROUGH COUNTY	3,286	2,003	3,958	2,595	3,663	2,478
219953	St. s.	HINCKLEY	4,755	2,912	5,193	3,663	5,137	3,825
218991	St. s.	HOG ISLAND	4,969	3,037	6,130	4,380	5,630	3,919
216830	St. s.	HOLBROOK	3,019	1,752	3,003	1,961		
214673	Ol. s.	HOLDEN EVANS	3,253	2,025	3,382	2,319		
220527	St. s.	HOLLYWOOD	5,613	3,526	1,968	1,383		
219588	St. s.	HOLYOKE BRIDGE	3,545	2,174	3,958	2,581	3,663	2,478
217643	St. s.	HOMESTEAD	6,629	4,122	7,284	5,256	6,758	4,923
219796	St. s.	HORACE LUCKENBACH	6,475	4,008	8,626	6,290	8,172	6,035
203617	St. s.	HORNET	697	397	713	438		
217905	St. s.	HOVEN	7,071	4,306	7,426	5,166	7,330	5,349
212693	St. s.	HOWICK HALL	5,096	3,131	6,095	4,351		
218221	St. s.	HOXBAR	7,043	4,347	7,421	5,174	7,330	5,349
217616	St. s.	HOXIE	4,623	2,838	5,139	3,519	5,036	3,698
218579	St. s.	HUGOTON	6,943	4,267	7,429	5,142	7,297	5,318
218771	St. s.	HUGUENOT	6,964	4,282	7,394	5,099	7,260	5,283
220513	St. s.	I. C. WHITE	7,013	4,364	7,925	5,840	7,335	5,527
219153	St. s.	ICELAND	5,460	3,365	6,528	4,690		
218804	St. s.	ICONIUM	6,032	4,517	6,567	4,959	6,089	4,599
218859	St. s.	IMLAY	7,055	4,352	7,218	4,959	7,155	5,239
217172	St. s.	INDEPENDENCE	7,597	4,753	8,290	6,063	7,661	5,584
220147	St. s.	INDEPENDENCE HALL	5,050	3,076	6,160	4,433	5,682	4,068
219047	St. s.	INDEPENDENT BRIDGE	3,545	2,174	3,958	2,581	3,663	2,478
221086	St. s.	INDIA ARROW	8,327	5,176	10,084	7,426	9,983	7,688
219242	St. s.	INDIANA BRIDGE	3,545	2,174	3,958	2,581	3,663	2,478
219573	St. s.	INDIANA HARBOR	2,612	1,626	2,857	1,784		
217165	St. s.	INDIANAPOLIS	8,134	6,121	8,504	6,034		
217242	St. s.	INGOLD	3,257	2,053	3,958	2,595	3,663	2,478
218699	St. s.	INNOKO	6,517	4,045	6,841	4,686		
219159	St. s.	INSPECTOR	5,036	3,076	6,130	4,380		
218137	St. s.	INTAN	5,490	5,374	6,529	4,690		
217093	St. s.	INVINCIBLE	7,888	4,960	8,329	6,157		
212144	St. s.	IOWAN	6,488	4,013	7,091	5,002		
218203	St. s.	IPSWICH	5,689	3,399	6,616	4,614		
219174	St. s.	IRENE	5,689	2,112	3,795	2,657		

Official No.	Rig	Name of vessel	United States certificate tonnage		Panama Canal certificate tonnage		Suez Canal certificate tonnage	
			Gross	Net	Gross	Net	Gross	Net
		STEAM AND MOTOR VESSELS—Continued						
219066	St. s.	IRVINGTON	5,584	3,399	6,565	4,765	6,109	4,500
92794	St. s.	IRIS	2,830	1,736	3,030	2,021		
214669	St. s.	ISAAC T. MANN	5,266	3,354	5,629	3,605		
208911	St. s.	ISABELA	3,109	1,920	3,223	2,205		
216608	St. s.	J. A. BOSTWICK	7,929	5,866	8,511	5,981		
212994	St. s.	J. A. MOFFETT	6,521	4,012	6,625	4,427		
221521	St. s.	J. A. MOFFETT, Jr	9,563	5,978	11,037	7,995	10,868	8,428
214109	St. s.	J. B. JOHN	2,172	1,401			2,194	1,693
215852	St. s.	J. C. DONNELL	9,783	7,165	10,435	7,304		
215903	St. s.	J. E. O'NEIL	7,070	4,460			7,240	5,573
217562	St. s.	J. L. LUCKENBACH	8,536	5,374	9,294	6,861		
214311	St. s.	J. M. DANZIGER	6,093	3,748	6,963	4,886		
221492	St. s.	J. N. PEW	9,074	6,473	9,494	6,612		
219221	St. s.	J. R. GORDON	5,557	3,430	6,581	4,784		
216610	Ga. s.	J. W. VAN DYKE	4,908	2,944	5,157	3,351		
221450	St. s.	J. FLETCHER FARRELL	7,061	4,350	7,780	5,561	7,649	5,781
218246	St. s.	JACKSON	3,283	2,001	3,958	2,595	3,663	5,781
219089	St. s.	JACKSONVILLE	3,440	2,111	4,103	2,649		
208046	St. s.	JACOB LUCKENBACH	6,570	4,068	7,315	5,270		
217597	St. s.	JACONA	4,843	3,006	5,692	4,197		
219335	St. s.	JADDEN	6,869	5,258	7,496	5,686	7,025	5,529
220707	St. s.	JALAPA	6,085	4,386	6,580	4,356	6,103	4,581
214816	St. s.	JAMES McGEE	9,551	5,920	10,964	7,909	10,850	8,447
220441	St. s.	JAMES OTIS	8,292	6,168	8,985	6,587		
218832	St. s.	JAMES RIVER	2,609	1,610			2,701	1,711
216016	Ol. s.	JAMES TIMPSON	2,016	1,646	2,234	1,680		
220047	St. s.	JAMES B. DUKE	5,828	3,600	6,242	4,471	5,830	4,291
220794	St. s.	JANELEW	6,085	4,391	6,579	4,888	6,103	4,586
220831	St. s.	JAPAN ARROW	8,327	5,176	10,084	7,426	7,485	7,688
221272	St. s.	JAVA ARROW	8,327	5,176	10,083	5,176	9,983	7,688
206563	St. s.	JEAN	3,125	2,391	3,309	2,368		
212821	St. s.	JEANNETTE	1,249	782	1,434	1,000		
215542	St. s.	JEANNETTE SKINNER	5,715	4,384	6,635	6,090		
218238	St. s.	JEFFERSON COUNTY	3,283	2,000	3,958	2,595	3,663	2,478
217602	St. s.	JEKYL	3,289	2,004	3,958	2,595	3,663	2,478
220759	St. s.	JEPTHA	3,333	2,015			3,576	2,333
219406	St. s.	JOHN ADAMS	7,809	4,969	8,973	6,694		
220545	St. s.	JOHN ENGLIS	5,975	3,710	6,527	4,713	6,075	4,457
220211	St. s.	JOHN JAY	8,292	6,614	8,985	6,585		
219397	St. s.	JOHN ROACH	5,980	3,713	6,527	4,657		
220660	St. s.	JOHN STEVENS	5,975	3,710	6,527	4,713	6,075	4,457
217728	St. s.	JOHN TRACY	2,469	1,502	2,723	1,690	2,723	1,978
220946	St. s.	JOHN WORTHINGTON	8,194	5,934	8,491	6,096	8,367	6,310
221608	St. s.	JOHN D. ARCHBOLD	14,054	8,790	10,896	7,688		
216213	St. s.	JOHN M. CONNELLY	4,939	2,969	5,153	3,399		
218239	St. s.	JOHNSON CITY	3,370	2,060	3,958	2,595	3,663	2,478
220185	St. s.	JOLEE	4,994	3,033	6,160	4,426	5,648	3,935
219713	St. s.	JOMAR	5,104	3,107	6,160	4,389	5,648	4,136
213803	St. s.	JONANCY	3,289	1,980	3,649	2,189		
220787	St. s.	JOSEPH SEEP	6,972	4,393	7,825	5,616	7,399	5,584
220956	St. s.	JOSEPH M. CUDAHY	7,052	5,072	7,954	5,842	7,035	5,619
214677	St. s.	JULIA LUCKENBACH	7,906	5,080	8,543	6,402		
219951	St. s.	JUVIGNY	2,309	1,440	2,653	1,611		
215800	St. s.	K. I. LUCKENBACH	7,882	5,007	8,552	6,236		
221174	St. s.	K. R. KINGSBURY	7,251	4,425	9,033	5,938		
210902	St. s.	KATHERINE DONOVAN	993	592	1,131	711		
216090	St. s.	KATRINA LUCKENBACH	7,822	4,951	8,508	6,179		
219319	St. s.	KAYSEEKA	5,989	3,709	6,529	4,658		
219275	St. s.	KEARNY	6,517	4,045	6,841	4,686	6,751	4,948
219919	St. s.	KEHUKU	5,107	3,511	5,590	3,622	5,441	4,123
217777	St. s.	KEKETTICUT	6,072	3,740	6,571	4,866		
220686	St. s.	KEKOSKEE	5,124	3,558	5,590	3,622	5,483	4,163
219408	St. s.	KENOWIS	4,963	3,033	6,130	4,380		
207489	St. s.	KENTUCKIAN	6,479	4,039	7,049	4,941		
219724	St. s.	KERHONKSON	4,768	2,920	5,193	3,663	5,137	3,825
215616	St. s.	KERMIT	6,646	4,119	9,032	6,655		
130740	St. s.	KETCHIKAN	2,373	1,679	2,420	1,681		
218740	St. s.	KEWANEE	3,550	2,125	3,660	2,268	3,618	2,441
220780	St. s.	KIOWA	2,309	1,440	2,646	1,618	2,430	1,493
218039	St. s.	KISHACOQUILLAS	5,039	3,046	6,105	4,355		
218185	St. s.	KISNOP	5,874	4,536			6,235	4,838
218698	St. s.	KITTEGAUN	5,989	3,707	6,529	4,658		
218207	St. s.	KNOXVILLE	3,283	2,001	3,958	2,595	3,663	2,478
221587	St. s.	KNOXVILLE CITY	5,686	3,450	7,611	5,450		
219050	St. s.	KOOTENAI	3,545	2,174	3,958	2,581	3,663	2,478

Official No.	Rig	Name of vessel	United States certificate tonnage		Panama Canal certificate tonnage		Suez Canal certificate tonnage	
			Gross	Net	Gross	Net	Gross	Net
		STEAM AND MOTOR VESSELS—Continued						
216667	St. s.	KOSCIUSZKO	4,986	3,085	5,140	3,520	5,059	3,740
161208	St. s.	KROONLAND	11,932	7,055	13,514	9,127		
216986	St. s.	L. J. DRAKE	6,693	4,786	7,406	4,916		
218865	St. s.	LABETTE	4,989	3,051	6,105	4,355	5,605	3,895
219048	St. s.	LACKAWANNA BRIDGE	3,545	2,174	3,958	2,581	3,663	2,478
218789	St. s.	LACKAWANNA VALLEY	3,299	2,007	3,958	2,581	3,663	2,478
213909	St. s.	LA BREA	6,665	4,157	7,150	4,765		
218790	St. s.	LAFCOMO	5,562	3,434	6,105	4,355		
216814	St. s.	LAKE BERDAN	2,342	1,413	2,510	1,570		
216657	St. s.	LAKE BLANCHESTER	2,346	1,436	2,485	1,609		
216915	St. s.	LAKE BUCKEYE	2,338	1,431	2,505	1,611		
216295	St. s.	LAKE CAPENS	2,026	1,200	2,208	1,403		
217309	St. s.	LAKE CATHCOON	2,319	1,418	2,519	1,583		
217603	St. s.	LAKE CHARLOTTESVILLE	2,364	1,437	2,510	1,575		
218295	St. s.	LAKE ELKWATER	2,730	1,693	2,969	1,976	2,780	2,780
218100	St. s.	LAKE ELKWOOD	2,730	1,693	2,829	1,880	2,780	1,926
218713	St. s.	LAKE ELLENDALE	2,674	1,658	2,829	1,888	2,780	1,926
218448	St. s.	LAKE ELLENORAH	2,681	1,662	2,829	1,888	2,780	1,926
218897	St. s.	LAKE ELLERSLIE	2,674	1,658			2,793	1,861
218896	St. s.	LAKE ELLICOTT	2,674	1,658	2,920	1,973	2,774	1,920
218895	St. s.	LAKE ELLIJAY	2,674	1,658	2,920	1,973	2,774	1,920
219019	St. s.	LAKE ELLITHORPE	2,674	1,658	2,822	1,882	2,774	1,920
219031	St. s.	LAKE ELLSBURY	2,674	1,658	2,932	1,892	2,774	1,843
218959	St. s.	LAKE ELLSWORTH	2,674	1,658	2,822	1,882	2,774	1,920
219291	St. s.	LAKE ELMONT	2,674	1,658	2,932	1,892	2,774	1,843
219461	St. s.	LAKE ELMSFORD	2,674	1,658	2,932	1,892	2,774	1,843
219542	St. s.	LAKE ELMWOOD	2,674	1,658	2,932	1,892	2,774	1,843
219631	St. s.	LAKE ELWIN	2,674	1,658	2,932	1,892	2,774	1,843
216366	St. s.	LAKE ENNIS	2,371	1,447	2,497	1,644		
218478	St. s.	LAKE FABLUS	2,606	1,612	2,763	1,739	2,713	1,778
218439	St. s.	LAKE FABYAN	2,606	1,612	2,764	1,740	2,713	1,778
218679	St. s.	LAKE FAGUNDUS	2,606	1,612	2,763	1,739		
218640	St. s.	LAKE FAIRFAX	2,606	1,612	2,866	1,832	2,713	1,778
219067	St. s.	LAKE FAIRPORT	2,606	1,612	2,865	1,654	2,713	1,622
218694	St. s.	LAKE FALAMA	2,606	1,609	2,696	1,707		
219414	St. s.	LAKE FALUN	2,606	1,612	2,865	1,654	2,713	1,654
218708	St. s.	LAKE FANBUSH	2,598	1,610	2,681	1,816		
219471	St. s.	LAKE FANDANGO	2,606	1,612	2,865	1,654	2,713	1,622
219480	St. s.	LAKE FANDON	2,606	1,612	2,865		2,713	1,622
218881	St. s.	LAKE FANSDALE	2,598	1,609	2,856	2,806		
218600	St. s.	LAKE FARBER	2,638	1,634	2,862	1,813		
217822	St. s.	LAKE FARESMAN	2,592	1,604	2,731	1,758	2,731	1,851
218852	St. s.	LAKE FARIBAULT	2,603	1,610			2,688	1,592
218116	St. s.	LAKE FARLIN	2,581	1,577			2,700	1,719
218692	St. s.	LAKE FARRAR	2,606	1,609	2,848	1,741	2,696	1,707
218954	St. s.	LAKE FERNANDO	2,594	1,610			2,698	1,583
218330	St. s.	LAKE FESTINA	2,559	1,586			2,665	1,565
218384	St. s.	LAKE FESTUS	2,571	1,588			2,638	1,650
218509	St. s.	LAKE FIBRE	2,571	1,588	2,823	1,740	2,638	1,650
219003	St. s.	LAKE FIFE	2,559	1,586			2,500	1,543
219101	St. s.	LAKE FIGART	2,559	1,586	2,799	1,725	2,500	1,542
219115	St. s.	LAKE FIGHTING	2,559	1,586			2,500	1,542
218900	St. s.	LAKE FISCUS	2,713	1,679			2,771	1,864
219112	St. s.	LAKE FITCH	2,713	1,679	2,939	2,017	2,771	1,864
219177	St. s.	LAKE FITHIAN	2,686	1,665	2,915	1,907	2,771	1,864
219847	St. s.	LAKE FLAG	2,686	1,665			2,771	1,864
218805	St. s.	LAKE FLAGON	2,609	1,610			2,701	1,711
218831	St. s.	LAKE FLAGSTAFF	2,609	1,610			2,559	1,711
219069	St. s.	LAKE FLANDERS	2,609	1,619			2,701	1,711
219188	St. s.	LAKE FLATTERY	2,609	1,610	2,873	1,776		
219068	St. s.	LAKE FLATONIA	2,609	1,610			2,701	1,711
219654	St. s.	LAKE FLORAVISTA	2,606	1,612			2,606	1,612
219655	St. s.	LAKE FLORIAN	2,606	1,612			2,606	1,612
219556	St. s.	LAKE FLORIS	2,606	1,612	2,857	1,783	2,606	1,612
217580	St. s.	LAKE FLUME	2,592	1,604	2,731	1,758	2,731	1,851
217600	St. s.	LAKE FLUSHING	2,592	1,604	2,731	1,758	2,731	1,851
217117	St. s.	LAKE FLUVANNA	2,349	1,448	2,501	1,599		
217613	St. s.	LAKE FLYNUS	2,592	1,604	2,807	1,806	2,731	1,851
217658	St. s.	LAKE FOLCROFT	2,592	1,604	2,731	1,758	2,731	1,851
217719	St. s.	LAKE FONDA	2,592	1,604	2,731	1,758	2,731	1,851
217785	St. s.	LAKE FONTANA	2,592	1,604	2,731	1,758	2,731	1,851
217751	St. s.	LAKE FONTANET	2,592	1,604	2,731	1,758	2,731	1,851
217044	St. s.	LAKE FORKVILLE	2,624	1,623	2,768	1,746		
217813	St. s.	LAKE FORSBY	2,624	1,622	2,768	1,745		
217304	St. s.	LAKE FOUCHE	2,615	1,601			2,743	1,806
217437	St. s.	LAKE FOXBORO	2,593	1,580	2,754	1,722	2,713	1,814
217669	St. s.	LAKE FOXCRAFT	2,593	1,580			2,713	1,814

Official No.	Rig	Name of vessel	United States certificate tonnage		Panama Canal certificate tonnage		Suez Canal certificate tonnage	
			Gross	Net	Gross	Net	Gross	Net
		STEAM AND MOTOR VESSELS—Continued						
217820	St. s.	LAKE FRAICHUR	2,593	1,580			2,713	1,814
217821	St. s.	LAKE FRALEY	2,593	1,580			2,713	1,814
216571	St. s.	LAKE FRANCES	2,016	1,621	2,146	1,363		
217308	St. s.	LAKE FRANCONIA	2,621	1,621	2,766	1,745		
217409	St. s.	LAKE FRAY	2,622	1,621	2,766	1,746		
217675	St. s.	LAKE FRAZEE	2,622	1,617	2,766	1,742		
217670	St. s.	LAKE FREEBORN	2,622	1,621	2,766	1,746		
217765	St. s.	LAKE FREED	2,622	1,617	2,766	1,741		
217764	St. s.	LAKE FREELAND	2,622	1,617	2,766	1,741		
217857	St. s.	LAKE FUGARD	2,607	1,603			2,753	1,872
217856	St. s.	LAKE FURLEY	2,607	1,603			2,753	1,872
218472	St. s.	LAKE FURLOUGH	2,607	1,604			2,753	1,872
220129	St. s.	LAKE FURNAS	2,677	1,660	2,926	1,993	2,781	1,871
218718	St. s.	LAKE GADSDEN	2,689	1,667	2,968	2,078	2,680	2,014
219121	St. s.	LAKE GAITHER	2,689	1,667	2,968	2,019	2,680	2,014
219090	St. s.	LAKE GALATA	2,689	1,667	2,968	2,019	2,680	2,014
219120	St. s.	LAKE GALEWOOD	2,689	1,667	2,968	2,019	2,680	2,014
219816	St. s.	LAKE GANADO	2,677	1,660			2,781	1,871
216870	St. s.	LAKE GARZA	2,331	1,433	2,482	1,588		
218476	St. s.	LAKE GAZETTE	2,664	1,630	2,745	1,680	2,717	1,623
215765	St. s.	LAKE GEORGE	2,486	1,782	2,707	1,763		
219205	St. s.	LAKE GERT	2,637	1,619	2,871	1,771		
219204	St. s.	LAKE GETAWAY	2,637	1,619	2,871	1,771	2,582	1,623
219894	St. s.	LAKE GEYSER	2,592	1,613	2,855	1,768		
219601	St. s.	LAKE GIDDINGS	2,592	1,613	2,855	1,768		
217989	St. s.	LAKE GILPEN	2,664	1,654	2,762	1,742	2,712	1,779
218115	St. s.	LAKE GILTA	2,664	1,654	2,762	1,742	2,712	1,779
218056	St. s.	LAKE GILTEDGE	2,664	1,654	2,762	1,742	2,712	1,779
218169	St. s.	LAKE GITANO	2,606	1,612	2,866	1,832	2,713	1,778
218438	St. s.	LAKE GLASCO	2,606	1,612	2,526	1,662	2,866	1,832
219846	St. s.	LAKE GLAUCUS	2,686	1,665			2,771	1,864
217029	St. s.	LAKE GORMANIA	2,397	1,479	2,539	1,657		
217789	St. s.	LAKE GRAINGER	2,615	1,602	2,722	1,749	2,722	1,838
217912	St. s.	LAKE GRAMA	2,615	1,602	2,722	1,749	2,722	1,838
217884	St. s.	LAKE GRAMPIAN	2,615	1,602	2,722	1,749	2,722	1,838
217855	St. s.	LAKE GRAMPUS	2,615	1,602	2,722	1,749	2,722	1,838
218117	St. s.	LAKE GRANBY	2,615	1,605	2,773	1,767	2,728	1,844
217307	St. s.	LAKE GRATTAN	2,611	1,617	2,751	1,778	2,751	1,870
217367	St. s.	LAKE GRAVELLA	2,611	1,617	2,751	1,778	2,751	1,870
217473	St. s.	LAKE GRAVITY	2,592	1,604	2,731	1,758	2,731	1,851
217472	St. s.	LAKE GREENBRIER	2,592	1,604	2,773	1,770	2,731	1,851
217528	St. s.	LAKE GRETNA	2,592	1,604	2,731	1,758	2,731	1,851
217529	St. s.	LAKE GROGAN	2,592	1,604	2,731	1,758	2,731	1,851
219850	St. s.	LAKE GUNNI	2,686	1,665	2,915	2,005	2,771	1,864
219703	St. s.	LAKE HARESTI	2,689	1,667	2,968	2,019	2,801	1,880
219593	St. s.	LAKE IKATAN	2,689	1,667	2,968	2,019	2,801	1,880
218914	St. s.	LAKE INGLENOOK	2,606	1,612	2,865	1,654	2,713	1,622
216389	St. s.	LAKE LARGA	2,371	1,447	2,505	1,422		
216678	St. s.	LAKE LESA	2,352	1,428	2,505	1,622		
217474	St. s.	LAKE LICOCO	2,350	1,418	2,486	1,587		
216184	St. s.	LAKE MAUREPAS	2,242	1,362	2,383	1,517		
219100	St. s.	LAKE ONAWA	2,711	1,672	2,987	2,074	2,801	1,881
215816	St. s.	LAKE ONTARIO	2,003	1,211	2,246	1,404	1,992	1,426
216609	St. s.	LAKE PEARL	2,292	1,367	2,385	1,516		
216226	St. s.	LAKE PEWAUKEE	2,167	1,284			2,137	1,506
217086	St. s.	LAKE SANFORD	2,232	1,357	2,362	1,516		
217657	St. s.	LAKE SAPOR	2,592	1,604	2,752	1,751	2,731	1,851
218922	St. s.	LAKE SAVUS	2,689	1,667	2,968	2,019	2,801	1,880
216278	St. s.	LAKE SHAWANO	2,177	1,287			2,145	1,516
219430	St. s.	LAKE SLAVI	2,674	1,658	2,932	1,892	2,774	1,843
215773	St. s.	LAKEVIEW	2,003	1,211			1,992	1,426
216698	St. s.	LAKE YAHARA	2,338	1,431	2,500	1,582		
216540	St. s.	LAKE YEMASSEE	2,319	1,431			2,446	1,674
216451	St. s.	LANCASTER	5,871	3,530	7,943	5,872		
219250	St. s.	LANDSDOWNE	5,479	3,378	6,527	4,657		
217647	St. s.	LAUREL	4,296	2,639	4,397	3,028	4,353	3,179
220649	St. s.	LAVADA	6,052	3,762	6,566	4,778	6,103	4,533
221358	St. s.	LEBEC	6,900	4,250			7,302	5,319
223475	St. s.	LEBORE	8,289	4,546	14,325	4,635		
218450	St. s.	LEHIGH	4,983	3,046	6,142	4,276		
220589	St. s.	LENA LUCKENBACH	6,749	4,211	7,217	5,295	6,801	4,972
221659	St. s.	LEVANT ARROW	8,046	4,960	9,744	7,039		
217883	St. s.	LEWIS LUCKENBACH	10,662	6,784	11,487	8,762	10,832	9,117
211738	St. s.	LEWIS K. THURLOW	3,306	2,097	3,441	2,944		
216541	St. s.	LIBERATOR	7,707	5,892	8,199	6,216		
217061	St. s.	LIBERTY	6,211	3,835	7,280	5,170	6,753	4,902
219752	St. s.	LIBERTY BELL	5,107	3,129	6,130	4,380	5,052	4,139
218597	St. s.	LIBERTY GLO	4,979	3,060	6,105	4,355		

Official No.	Rig	Name of vessel	United States certificate tonnage		Panama Canal certificate tonnage		Suez Canal certificate tonnage	
			Gross	Net	Gross	Net	Gross	Net
		STEAM AND MOTOR VESSELS—Continued						
218683	St. s.	LIBERTY LAND	5,052	3,093	6,155	4,411		
221073	St. s.	LIEBRE	7,057	4,327	7,567	5,089	7,743	5,667
219716	St. s.	LILLIAN	3,482	2,112	3,795	2,684	3,553	2,604
217859	St. s.	LILLIAN LUCKENBACH	8,536	5,369	9,294	6,865		
221413	St. s.	LIO	7,245	4,398	7,862	5,177	7,713	5,487
221031	St. s.	LIVINGSTON ROE	8,194	5,934	8,491	6,065		
218702	St. s.	LOCKPORT	6,214	3,751	6,616	4,569		
218077	St. s.	LORAIN	6,213	3,836	7,287	8,226	6,754	4,902
218793	St. s.	LORDSHIP MANOR	3,275	1,990	3,958	2,581	3,663	2,478
220203	St. s.	LORETTA	5,493	3,382	6,528	4,706	5,002	4,457
220519	St. s.	LORRAINE CROSS	5,127	3,124	6,160	4,433	5,682	4,068
214444	Ol. s.	LOS ALAMOS	3,262	2,002	3,424	2,100		
213962	St. s.	LOS ANGELES	6,752	4,205	7,193	4,903		
217997	St. s.	LOUISVILLE BRIDGE	3,283	2,000	3,958	2,595	3,663	2,478
221590	St. s.	LUBRICO	6,956	4,290	7,204	4,829	7,122	4,998
216147	St. s.	LUELLA	4,152	2,540	4,344	2,967	4,300	3,134
218486	St. s.	LUXPALILE	4,990	3,051	6,105	4,355		
219216	St. s.	LYCOMING	5,989	3,709	6,529	4,658		
220999	St. s.	M. F. ELLIOT	7,053	4,353	7,481	4,946	7,639	5,515
216821	St. s.	M. J. SCANLON	5,575	3,906	4,889	4,299		
219301	St. s.	MCCREARY COUNTY	2,606	1,612	2,865	1,651	2,713	1,622
219117	St. s.	MAGMERIC	5,172	3,169	6,130	4,389		
217770	St. s.	MCKEESPORT	6,198	3,828	7,284	5,207	6,751	4,899
217016	St. s.	MAJOR WHEELER	3,431	2,038	3,641	2,214		
218185	St. s.	MIADEN CREEK	5,753	3,562	6,105	4,355		
215581	St. s.	MAINE	5,988	3,737	6,930	4,998		
217841	St. s.	MAKAWELI	2,552	1,534	2,940	1,959		
217748	St. s.	MAKENA	2,729	1,653	2,765	1,799		
218005	St. s.	MAHUKONA	2,512	1,531	2,751	1,699	2,723	1,978
215832	St. s.	MAKIKI	6,096	3,813	6,926	5,023		
212517	St. s.	MALABAR	8,374	6,364	8,633	6,314		
216113	St. s.	MANGORE	4,066	2,416	4,504	2,812		
219354	St. s.	MANHAM	6,030	4,456	6,575	4,898	6,097	4,562
218313	St. s.	MANNAHOCKING	2,944	1,737	3,071	1,860		
220630	St. s.	MANATAWNY	5,030	3,105	6,160	4,433	5,682	4,068
200690	St. s.	MANCHURIA	15,544	9,324	17,044	11,488		
217791	St. s.	MANHATTAN ISLAND	4,834	3,045	5,666	4,084	5,279	3,885
221215	St. s.	MANULANI	9,556	5,903	10,317	7,557		
219459	St. s.	MAQUAN	6,031	4,453	6,576	4,891	6,099	4,562
213988	St. s.	MARGARET	3,352	2,125	3,718	2,680		
221479	St. s.	MARGARET DOLLAR	7,030	4,351	7,579	5,527	7,064	5,217
219244	St. s.	MARGUS	3,545	2,174	3,958	2,581	3,663	2,478
213385	St. s.	MARIANA	3,109	1,920	3,220	2,222		
217490	St. s.	MARNE	6,191	3,821	7,275	5,220		
222197	St. s.	MARORE	8,215	4,172	15,551	4,297	15,363	11,661
218943	St. s.	MARSODAK	3,545	2,174	3,958	2,581	3,663	2,478
161227	Ol. s.	MARYLAND	2,498	2,038	2,535	2,118		
220900	St. s.	MARY LUCKENBACH	5,607	3,382	6,500	4,511		
216822	St. s.	MARY WEEMS	3,133	1,903	3,089	1,807		
216864	St. s.	MAUNA ALA	6,805	4,312	7,308	5,388		
217024	St. s.	MASCA	3,286	2,002	3,958	2,595	3,663	2,478
219263	St. s.	MASSICK	3,545	2,174	3,958	2,581	3,663	2,478
219245	St. s.	MASSILLON BRIDGE	3,545	2,174	3,958	2,581	3,663	2,478
216709	St. s.	MASUDA	4,844	3,605	5,373	3,862		
213157	St. s.	MATINICOCK	6,769	4,159	8,181	5,897	8,070	6,529
211715	St. s.	MATSONIA	9,402	5,901	10,243	6,873		
214861	St. s.	MAUI	9,801	6,004	11,076	8,012		
220183	St. s.	MAUNA LOA	1,050	577	1,170	702		
210948	St. s.	MARY E. MOORE	1,783	1,256	1,855	1,262		
201848	St. s.	MELROSE	5,057	3,096	5,704	3,156		
221728	St. s.	MELVILLE DOLLAR	7,032	4,319	7,581	5,519	7,065	5,199
221043	St. s.	MEMNON	3,329	2,012			3,575	2,333
221511	St. s.	MEMPHIS CITY	5,686	3,450	7,611	5,450		
218754	St. s.	MERCER VICTORY	5,500	3,381	6,529	4,658		
218931	St. s.	MERICOS H. WHITTIER	6,972	4,293	7,426	5,117	7,205	5,316
93118	St. s.	METEOR	2,324	1,436	2,409	1,640		
220386	St. s.	METON	7,311	4,526			7,401	5,364
220524	St. s.	MEVANIA	6,917	4,282	7,485	5,216	7,401	5,416
203971	St. s.	MEXICAN	8,512	5,404	9,258	6,874		
217269	St. s.	MICHAEL TRACY	4,727	2,780	4,876	3,250		
210644	St. s.	MIDDLESEX	4,727	2,780	4,876	3,250		
219954	St. s.	MILLER COUNTY	7,050	4,339	7,825	4,870	7,634	5,430
207579	St. s.	MILLINOCKET	3,274	2,078	3,378	2,394		
217028	St. s.	MILWAUKEE BRIDGE	3,275	1,996	3,958	2,595	3,663	2,478
216514	St. s.	MINEOLA	2,488	1,456	2,835	1,805		
218741	St. s.	MINNEQUA	5,165	3,168	6,106	4,355		
210534	St. s.	MINNESOTAN	6,506	4,007	7,150	4,913		
219264	St. s.	MINNEWAWA	3,283	2,000	3,958	2,581	3,663	2,478

Official No.	Rig	Name of vessel	United States certificate tonnage		Panama Canal certificate tonnage		Suez Canal certificate tonnage	
			Gross	Net	Gross	Net	Gross	Net
		STEAM AND MOTOR VESSELS—Continued						
219527	St. s.	MISKIANZA	6,910	4,276	7,205	5,125	7,155	5,167
222236	Ol. s.	MISSOURIAN	7,899	4,927	8,567	6,020		
219420	St. s.	MITCHELL	5,510	3,387	6,529	4,658		
220436	St. s.	MOBILE CITY	6,157	3,801	7,330	5,241		
219770	St. s.	MOHINKIS	6,049	3,758			6,069	4,525
221302	St. s.	MOJAVE	6,900	4,255	7,434	5,066		
217837	St. s.	MOLINE	2,967	1,760	3,146	1,891		
217621	St. s.	MONANA	3,545	2,179	3,958	2,595	3,663	2,478
218508	St. s.	MONASSES	5,983	3,695			6,002	4,524
200493	St. s.	MONGOLIA	15,442	9,308	17,041	11,242		
217318	St. s.	MONMOUTH	4,756	2,963	5,220	3,738	5,153	3,841
219336	St. s.	MONOMAC	3,283	1,996	3,958	2,581	3,663	2,478
219388	St. s.	MONROE	5,628	3,477	6,565	4,765	6,109	4,500
219080	St. s.	MONTANA	7,771	4,829	8,696	6,315		
218808	St. s.	MONTAUK	7,771	4,829	8,696	6,316		
219952	St. s.	MONTFAUCON	2,309	1,440	2,646	1,618	2,430	1,493
215544	St. s.	MONTICELLO	6,872	4,321	8,456	6,084	7,811	5,643
218208	St. s.	MONTGOMERY	3,283	2,001	3,958	2,595	3,663	2,478
220795	St. s.	MONTGOMERY CITY	5,686	3,450	7,611	5,450	7,124	5,220
208367	St. s.	MONTOSO	3,109	1,920	3,223	2,205	7,124	5,220
215545	St. s.	MONTPELIER	4,711	2,813	6,368	4,161		
216747	St. s.	MONTROLITE	6,834	5,254	7,378	4,752		
219049	St. s.	MOOSEHAUSIC	3,283	1,996	3,958	2,581	3,663	2,478
219519	St. s.	MORAVIA BRIDGE	3,283	1,996	3,950	2,581	3,663	2,478
216777	St. s.	MORRISTOWN	4,746	2,983	5,206	3,743		
220594	St. s.	MOSELLA	6,034	4,425	6,580	4,894	6,103	4,582
218916	St. s.	MOSHICO	3,658	2,256	3,958	2,595	3,663	2,478
221132	St. s.	MOUNT CARROLL	7,469	4,454	8,095	5,655	7,626	5,551
220122	St. s.	MOUNT CLAY	8,170	4,706	9,293	5,715	9,152	6,153
221226	St. s.	MOUNT CLINTON	7,159	4,385	8,141	5,398	7,626	5,534
218391	St. s.	MOUNT EVANS	6,267	3,903	6,582	4,776		
217594	St. s.	MT. VERNON BRIDGE	3,545	2,179	3,958	2,595	3,663	2,478
218260	St. s.	MULPUA	6,139	4,604	6,542	4,859		
215853	St. s.	MUNAIRES	4,620	2,866	5,577	4,225		
221839	St. s.	MUNARGO	6,484	3,970	7,841	5,567		
218006	Ol. s.	MUNCOVE	2,437	1,480	2,725	1,699	2,723	1,978
214916	St. s.	MUNDELTA	4,746	2,955	5,668	4,297		
215748	St. s.	MUNINDIES	4,576	2,845	5,425	4,097		
217604	Ol. s.	MUNMOTOR	2,450	1,485	2,723	1,699	2,723	1,978
214042	St. s.	MUNPLACE	2,949	1,856	3,761	2,734		
214467	St. s.	MUNRIO	3,378	2,106	4,165	3,066		
214087	St. s.	MUNSOMO	2,948	1,855	3,750	2,728		
213571	St. s.	MUKILTEO	1,230	690	1,210	755		
212924	St. s.	MUNWOOD	3,382	2,121	3,794	2,486		
220740	St. s.	MURSA	6,085	4,386			6,103	4,581
212984	St. s.	MUSKOGEE	7,034	4,435	7,574	5,193	7,473	5,501
217725	St. s.	MYSTIC	5,695	3,414	6,623	4,625		
220989	St. s.	NAAMHOK	5,976	3,700	6,529	4,712		
219257	St. s.	NABESNA	2,451	1,513	2,803	1,721	2,635	1,546
220945	St. s.	NACATA	5,976	3,700	6,529	4,712	5,771	4,444
217066	St. s.	NAIWA	6,240	4,704	2,627	4,843	6,307	4,737
220992	St. s.	NAMEAKET	6,062	3,772	6,576	4,803	6,108	4,544
216977	St. s.	NANTASKET	5,268	3,268	6,203	4,440		
220890	St. s.	NARBO	6,085	4,390	6,579	4,847	6,103	4,587
220954	St. s.	NARCISSUS	6,085	4,390	6,576	4,846	6,103	4,587
217927	St. s.	NATIONAL BRIDGE	3,545	2,179	3,959	2,649	3,663	2,478
220819	St. s.	NATIRAR	4,659	2,871	5,426	3,892		
219917	St. s.	NAUGUS	6,037	4,446	6,583	4,873	6,107	4,575
215957	St. s.	NEBRASKAN	5,332	3,349	5,207	3,643		
217019	St. s.	NEPONSET	7,435	4,565	7,893	5,021		
217601	St. s.	NESCO	3,283	2,000	3,958	2,595	3,663	2,478
218281	St. s.	NESHAMINY	6,126	3,800	6,529	4,658		
219859	St. s.	NESHOBEE	3,283	1,996	3,958	2,601	3,663	2,478
213624	St. s.	NEVADAN	5,284	3,325	5,071	3,627		
218615	St. s.	NEW BRITAIN	5,174	3,283	5,684	4,081	5,280	3,868
217324	St. s.	NEWBURGH	5,501	3,390	6,565	4,684	6,109	4,500
219583	St. s.	NEW ENGLAND	3,545	2,174	3,958	2,581	3,663	4,478
130179	St. s.	NEWPORT	2,643	1,653	3,173	2,163		
209388	St. s.	NEWTON	5,001	3,093	5,623	3,578		
217618	St. s.	NEW WINDSOR	5,590	3,451	6,565	4,761	6,109	4,500
219387	St. s.	NILE	6,868	5,260	7,495	5,635	7,024	5,531
219321	St. s.	NIPMUC	5,969	4,477			6,132	4,741
218836	St. s.	NISHMAHA	6,076	3,729	6,611	4,704	6,191	4,547
218960	St. s.	NOBLUS	4,999	3,057	6,105	4,355		
219053	St. s.	NOCKUM	6,024	4,291	6,512	4,845	6,035	4,474
219765	St. s.	NODDLE ISLAND	3,257	1,978	3,958	2,581	3,663	2,478
218925	St. s.	NOKATAY	6,036	4,515	6,580	4,927	6,103	4,644

Official No.	Rig	Name of vessel	United States certificate tonnage		Panama Canal certificate tonnage		Suez Canal certificate tonnage	
			Gross	Net	Gross	Net	Gross	Net
		STEAM AND MOTOR VESSELS—Continued						
218794	St. s	NONANTUM	3,545	2,174	3,958	2,581	3,663	2,478
220687	St. s	NORA	9,620	7,170	9,918	7,363	9,913	7,698
210861	St. s	NORFOLK	3,521	1,986	3,718	2,247		
212840	St. s	NORLINA	4,523	2,834	5,466	4,181		
211076	St. s	NORTH AMERICAN	2,317	1,262	2,444	1,571		
217401	St. s	NORTH POLE	4,130	2,501	4,343	2,973	4,299	3,134
219246	St. s	NORTHWESTERN BRIDGE	3,283	2,000	3,958	2,581	3,663	2,478
219544	St. s	NORUMBEGA	5,582	4,091			6,132	4,739
219842	St. s	OAKPARK	6,060	3,758	6,570	4,798	6,115	4,503
220105	St. s	OAKRIDGE	6,057	3,785			6,115	4,503
219463	St. s	OAKSPRING	6,059	3,743	6,570	4,796	6,111	4,499
220758	St. s	OAKWOOD	6,071	3,781	6,536	4,855		
220880	St. s	ODUNA	3,474	2,071			3,575	2,333
218408	St. s	OGONTZ	5,562	3,434	6,105	4,355		
212314	St. s	OHIOAN	6,488	4,005	7,112	4,896		
218904	St. s	OLEAN	7,084	4,319	7,425	5,097		
218668	St. s	OLEN	4,972	3,087	5,692	4,244	5,294	4,038
217988	St. s	ONEIDA	2,664	1,654	2,762	1,742	2,712	1,779
217493	St. s	ONEKAMA	3,545	2,179	3,958	2,595	3,663	2,478
217483	St. s	OPELIKA	3,283	2,000	3,958	2,595	3,663	2,478
217925	St. s	OPEQUAN	3,545	2,179	3,958	2,595	3,663	2,478
219009	St. s	OPHIS	4,753	3,533	5,665	4,081	5,123	3,957
218874	St. s	ORANI	6,040	4,506	6,577	4,948	6,099	4,602
218873	St. s	ORCUS	4,954	3,074	5,667	4,227	5,270	4,013
215742	Ol. s	Oregon	1,849	1,357	1,095	535		
155408	St. s	OREGONIAN	5,380	5,393	5,959	4,203		
219167	St. s	ORIENT	4,994	3,058	5,919	3,879		
218388	St. s	ORINOCO	4,994	3,059	5,455	3,902		
216294	St. s	ORIZABA	7,581	4,248	9,167	6,009		
217931	St. s	ORLEANS	6,216	3,841	7,330	5,233	6,751	4,899
215702	Ol. s	ORMIDALE	2,063	1,434	2,373	1,612	2,135	1,802
219860	St. s	ORONOKE	3,545	2,174	3,958	2,601	3,663	2,478
219700	St. s	ORTEGA	2,689	1,667	2,968	2,019	2,801	1,880
218085	St. s	OSAQUMSICK	6,034	4,483	6,572	4,949	6,558	5,003
217515	St. s	OSAWATOMIE	5,720	3,559	6,730	4,895	6,315	4,736
217626	St. s	OSCODA	5,780	3,540	6,727	4,877	6,311	4,726
219683	St. s	OSSA	4,846	3,003	5,659	4,056	5,252	3,980
210155	St. s	OSSINEKE	5,577	4,149	6,259	4,468		
218369	St. s	OSSINING	4,801	2,968	5,685	4,122	5,284	4,030
219814	St. s	OTHO	4,830	2,976	5,659	4,034	5,262	3,986
215813	St. s	OTSEGO	4,638	2,595	4,873	2,951	4,921	3,277
216157	St. s	OVERBROOK	5,724	3,507	6,243	4,054		
155153	St. s	OWEGO	3,069	1,877	3,215	2,033		
217839	St. s	OZETTE	6,078	4,490	6,586	4,992		
220448	St. s	PACHET	5,527	3,965	6,575	4,851	6,129	4,653
213769	St. s	PACIFIC	6,034	4,380	6,479	4,709		
219936	St. s	PADNSAY	4,838	2,977	5,659	4,033	5,261	3,985
220710	St. s	PAGASSET	5,527	3,965	6,575	4,851	6,129	4,653
219202	St. s	PALISADES	4,844	2,987	5,191	3,454	5,135	3,823
220115	St. s	PALLAS	4,839	2,978	5,659	4,174	5,262	5,262
220566	St. s	Palo Alto †	6,144	3,696			6,453	4,584
96435	St. s	PANAMA	5,638	3,476	5,865	4,231		
211629	St. s	PANAMAN	6,499	4,032	7,098	5,029		
221930	St. s	PAN AMERICA	13,712	8,054	15,557	8,054	14,929	10,489
217251	St. s	PANOLA	3,545	2,179	3,958	2,595	3,663	2,478
220254	St. s	PANSA	4,839	2,977	5,659	4,034	5,262	3,987
214668	St. s	PANUCO	3,570	2,151	4,226	2,848		
218822	St. s	PARKSVILLE	3,545	2,174	3,958	2,581	3,663	2,478
216303	St. s	PASADENA	6,002	4,494	6,329	4,519		
217926	St. s	PASSAIC BRIDGE	3,283	2,000	3,958	2,595	3,663	2,478
219903	St. s	PATRICK HENRY	7,586	4,808	8,987	6,612	8,499	6,301
215528	St. s	PAUL LUCKENBACH	6,606	4,125	9,027	6,539		
221455	St. s	PAUL SHOUP	6,816	4,245	7,333	5,119		
214419	St. s	PAULSBORO	6,698	4,171	7,031	4,858		
219551	St. s	PAWLET	6,067	3,729			6,194	4,527
218457	St. s	PAWTUCKET	3,283	1,996	3,959	2,582	3,663	2,478
214490	St. s	PEARL SHELL	5,614	3,420	6,177	4,403		
219237	St. s	PEEKSKILL	5,590	3,450	6,565	4,765	6,109	4,500
214597	Ol. s	PENNANT	3,253	2,029	3,382	2,328		
215286	St. s	PENNSYLVANIA	6,666	5,048	6,822	5,080		
222747	St. s	PENNSYLVANIA SUN	8,862	5,535	9,325	6,383		
211297	St. s	PENNSYLVANIAN	6,499	4,032	7,107	4,916		
220276	St. s	PETER KERR	6,000	4,057	7,704	5,707		
210818	St. s	PETER H. CROWELL	3,101	2,123	3,351	2,318		
220607	St. s	PHILIP PUBLICKER	2,397	1,439			2,509	1,640

† Concrete.

Official No.	Rig	Name of vessel	United States certificate tonnage		Panama Canal certificate tonnage		Suez Canal certificate tonnage	
			Gross	Net	Gross	Net	Gross	Net
		STEAM AND MOTOR VESSELS—Continued						
216824	St. s.	PHOENIX	5,731	3,511	6,248	4,041		
217241	St. s.	PHOENIX BRIDGE	3,283	2,000	3,958	2,595	3,663	2,478
212913	St. s.	PIONEER	5,075	3,026	5,316	3,679		
218409	St. s.	PIPESTONE COUNTY	5,102	3,126	6,105	4,355		
219766	St. s.	PITTSBURGH BRIDGE	3,545	2,174	3,958	2,581	3,663	2,478
219584	St. s.	PLOW CITY	3,283	1,996	3,958	2,581	3,663	2,478
213670	St. s.	PLYMOUTH	5,266	3,354	5,629	3,605		
216119	St. s.	POINT ARENA	2,117	1,285	2,373	4,605		
216656	St. s.	POINT JUDITH	2,670	1,664	2,895	1,982		
216535	St. s.	POINT LOBOS	2,189	1,341	2,895	1,967		
216021	St. s.	POINT LOMA	2,119	1,289	2,230	1,441		
212916	St. s.	POLARINE	4,046	2,389	4,246	3,041		
217303	St. s.	POLAR BEAR	4,297	2,623	4,398	2,993	4,354	3,179
216530	St. s.	POLAR SEA	4,111	2,500	4,336	2,961	4,292	3,127
217407	St. s.	POLAR STAR	4,297	2,623	4,398	3,013	4,354	3,179
218063	St. s.	POLYBIUS	7,041	5,359	7,486	5,720	7,485	6,112
220334	St. s.	PONOMA	7,583	4,819	8,300	6,026	7,656	5,572
218459	St. s.	PONTIA	3,283	1,996	3,958	2,581	3,663	2,478
219119	St. s.	PORTSMOUTH	5,881	4,544			6,132	4,731
217910	St. s.	POUGHKEEPSIE	5,588	3,466	6,565	4,781	6,109	4,500
221203	St. s.	PRESIDENT ADAMS	10,558	6,200	12,057	8,457	11,191	8,156
215457	St. s.	PRESIDENT FILLMORE	9,699	5,641	11,772	7,678	11,159	
221426	St. s.	PRESIDENT GARFIELD	10,558	6,200	12,057	8,509		
221633	St. s.	PRESIDENT GRANT	14,119	8,405	15,234	10,430		
221844	St. s.	PRESIDENT HARDING	14,187	8,345	15,299	10,531		
220952	St. s.	PRESIDENT HARRISON	10,533	6,195	12,031	8,495		
220858	St. s.	PRESIDENT HAYES	10,533	6,195	12,023	8,443		
221042	St. s.	PRESIDENT JEFFERSON	14,174	8,443	15,295	10,522	14,619	10,297
221645	St. s.	PRESIDENT LINCOLN	14,187	8,359	15,286	14,187		
221727	St. s.	PRESIDENT MADISON	14,187	8,341	15,299	10,532		
220325	St. s.	PRESIDENT MONROE	10,533	6,195	12,023	8,495		
220987	St. s.	PRESIDENT PIERCE	14,123	8,393	15,233	10,471	14,605	10,067
221054	St. s.	PRESIDENT POLK	7,273	5,536	12,031	8,443		
221901	St. s.	PRESIDENT ROOSEVELT	14,187	8,345	15,299	10,531		
220709	St. s.	PRESIDENT VAN BUREN	10,533	6,195	12,023	8,442		
221374	St. s.	PRESIDENT WILSON	14,127	8,319	15,286	10,493		
223641	St. s.	PRISCILLA	6,648	4,160	6,988	4,988		
217591	St. s.	PRUSA	5,113	3,102	6,105	4,355		
217015	St. s.	PUGET SOUND	4,838	3,630	5,361	3,858		
218795	St. s.	PUTNAM	3,545	2,174	3,958	2,581	3,663	2,478
219524	St. s.	QUAKER CITY	5,590	3,453	6,130	4,380		
126076	St. s.	QUANTICO	2,461	1,391	2,504	1,471		
220250	St. s.	QUILLWARK	6,034	4,445	6,582	4,882	6,105	4,573
222706	St. s.	QUINCY	4,236	3,193	4,401	3,239		
217144	St. s.	QUISTCONCK	5,144	3,072	6,129	4,269	5,652	4,139
218370	St. s.	QUITTACAS	4,767	2,950	5,681	4,116	5,284	4,030
221897	St. s.	R. D. LEONARD	1,778	1,082	1,936	1,270		
221169	St. s.	R. J. HANNA	7,095	4,388	7,639	5,206		
216293	St. s.	RADNOR	7,699	5,598	7,993	5,871		
215815	St. s.	RAJAH	2,264	1,350	2,389	1,650		
221062	St. s.	REDBIRD	3,285	1,965	3,965	2,573		
221063	St. s.	REDMAN	3,285	1,965	3,967	2,530		
214849	St. s.	Redwood	1,793	1,045	1,868	1,720		
203988	St. s.	RELIEF	828	563	910	327		
218189	St. s.	REMUS	4,744	2,931	5,688	4,236		
219636	St. s.	REPUBLIC	5,056	3,700	5,590	3,633	5,444	4,123
211443	St. s.	RICHMOND	6,444	3,962	6,706	4,640	6,665	4,781
219702	St. s.	RIPON	2,689	1,667	2,968	2,019	2,801	1,880
219585	St. s.	RIVERSIDE BRIDGE	3,545	2,174	3,958	2,581	3,633	2,478
216355	St. s.	ROBERT JOHNSON	2,010	1,227	2,291	1,531		
221663	St. s.	ROBERT E. HOPKINS	6,624	4,117	7,333	5,182		
219776	St. s.	ROBERT LUCKENBACH	6,461	3,998	8,695	6,375	8,183	6,146
219473	St. s.	ROBIN ADAIR	6,895	4,267	7,470	5,529	7,019	5,354
219569	St. s.	ROBIN GOODFELLOW	6,885	4,260	7,273	5,536	7,021	5,357
219511	St. s.	ROBIN GRAY	6,896	4,267	7,472	5,542	7,021	5,356
219436	St. s.	ROBIN HOOD	6,887	4,263	7,473	5,533	7,022	5,357
220133	St. s.	ROCHESTER	6,536	4,221	7,620	5,314	7,257	5,252
218866	St. s.	ROCKAWAY PARK	4,753	2,925	5,191	3,454	5,135	3,823
218427	St. s.	ROCK ISLAND	2,966	1,760	3,146	1,909		
220790	St. s.	ROMAGNE	2,283	1,429	2,651	1,619		
218003	St. s.	ROMULUS	5,101	3,748	5,102	3,542	5,441	4,123
211634	St. s.	Rosalie Mahony	953	527	1,493	980		
220444	St. s.	ROTARIAN	4,747	2,925	5,660	4,059	5,262	3,899
214581	St. s.	ROYAL ARROW	7,794	4,800	9,699	6,895		
219644	St. s.	RUSHVILLE	2,559	1,586			2,635	1,585
220966	St. s.	RUTH ALEXANDER	8,135	4,988	9,287	6,302	8,703	6,242

Official No.	Rig	Name of vessel	United States certificate tonnage		Panama Canal certificate tonnage		Suez Canal certificate tonnage	
			Gross	Net	Gross	Net	Gross	Net
		STEAM AND MOTOR VESSELS—Continued						
218630	St. s.	S. B. HUNT	6,840	4,268	7,652	5,522		
216019	St. s.	S. M. SPAULDING	7,175	4,361	7,331	5,111		
220941	St. s.	S. C. T. DODD	7,054	4,374	7,481	4,975	7,642	5,537
216033	St. s.	SABINE SUN	6,728	4,083	7,621	5,277		
218186	St. s.	SABOTAWAN	4,834	3,045	5,666	4,084	5,279	3,885
217439	St. s.	SACANDAGA	4,967	2,944	6,129	4,269		
217328	St. s.	SACCARAPA	4,965	2,952	6,129	4,269		
217365	St. s.	SAC CITY	5,735	3,445	6,129	4,269		
217693	St. s.	SACO	5,106	3,097	6,105	4,355		
215039	St. s.	SACRAMENTO	4,856	3,595	5,363	3,809		
216584	St. s.	SAGADAHOC	6,223	3,849	7,340	5,342	6,921	5,186
217619	St. s.	SAGAPORACK	5,113	3,101	6,105	4,355		
216845	St. s.	SAG HARBOR	2,431	1,417	2,504	1,701		
217501	St. s.	SAGUACHE	5,021	3,040	6,105	4,294		
217692	St. s.	SAHALE	5,593	3,422	6,105	4,355		
219567	St. s.	ST. ANTHONY	4,839	2,994	5,659	4,049	5,262	3,983
218212	St. s.	ST. AUGUSTINE	3,283	2,000	3,958	2,595	3,663	2,478
218235	St. s.	ST. JOHNS COUNTY	3,256	1,983	3,958	2,595	3,663	2,478
219991	St. s.	SALAAM	5,990	3,709	6,529	4,712		
220256	St. s.	SALINA	7,311	4,555			7,401	5,364
218349	St. s.	SALVATION LASS	4,985	3,057	6,105	4,355		
216718	St. s.	SAMOA	1,997	1,172	2,169	1,340		
220955	St. s.	SAMUEL L. FULLER	7,052	5,072	7,825	5,512	7,065	5,619
221721	St. s.	SAMUEL Q. BROWN	6,624	4,117	7,333	5,246		
212786	St. s.	SAN FRANCISCO	5,102	3,164	6,220	4,432		
217885	St. s.	SANGAMON	5,083	3,113	6,105	4,355		
115863	St. s.	SAN JUAN	2,152	1,308	2,379	1,593		
216512	St. s.	SAN PEDRO	2,235	1,360	2,895	1,982		
215880	St. s.	SANTA ANA	4,869	2,892	5,776	4,081		
213845	St. s.	SANTA BARBARA	6,107	3,742	6,789	4,746		
211722	St. s.	SANTA CECILIA	6,263	3,725	6,745	4,562		
211480	St. s.	SANTA CLARA	6,262	3,738	6,760	4,950		
210888	St. s.	SANTA CRUZ	4,665	2,874	5,427	3,750		
218128	St. s.	SANTA ELISA	5,004	3,021	5,957	4,325		
220573	St. s.	SANTA EULALIA	2,647	1,542	2,823	1,730	2,635	1,565
205095	St. s.	SANTA INEZ	1,742	982	1,901	1,132		
220419	St. s.	SANTA ISABEL	2,647	1,542	2,823	1,740	2,635	1,565
216215	St. s.	SANTA LUISA	4,847	2,889	5,694	3,975		
217933	St. s.	SANTA MALTA	6,270	3,840	6,766	4,809		
216438	St. s.	SANTA OLIVIA	6,339	3,911	6,779	4,921		
214901	St. s.	SANTA PAULA	6,275	3,833	6,756	4,775		
214725	St. s.	SANTA ROSA	6,415	3,918	6,754	4,780		
212569	St. s.	SANTA ROSALIA	5,482	3,440	5,900	4,443		
216380	St. s.	SANTA TECLA	2,492	1,483	2,832	1,806		
216960	St. s.	SANTA TERESA	4,858	2,888	5,726	4,086		
220624	St. s.	SANTA VERONICA	2,647	1,542	2,123	1,740	2,653	1,565
216009	St. s.	SANTORE	7,117	4,498	7,808	5,139		
116862	St. s.	SANTURCE	1,836	1,122	2,024	1,414		
217546	St. s.	SAPINERO	5,106	3,097	6,105	4,355		
217887	St. s.	SARCOXIE	5,116	3,103	6,105	4,355		
218089	St. s.	SATARTIA	4,994	3,021	6,105	4,355		
217730	St. s.	SAUCON	5,106	3,097	6,105	4,393		
217731	St. s.	SAUGERTIES	5,101	3,093	6,105	4,355		
217938	St. s.	SAUGUS	4,985	3,048	6,105	4,355		
218283	St. s.	SCANTIC	5,106	3,097	6,105	4,355		
217886	St. s.	SCHENECTADY	5,114	3,102	6,105	4,355		
217800	St. s.	SCHODACK	5,041	3,116	6,105	4,385		
217799	St. s.	SCHOHARIE	4,971	3,070	6,105	4,355		
218002	St. s.	SCHOODIC	4,930	2,980	6,149	4,287		
218200	St. s.	SCHROON	5,114	3,102	6,105	4,355		
219757	St. s.	SCHUYLKILL BRIDGE	3,283	2,000	3,958	2,581	3,663	2,478
219222	St. s.	SCOTTSBURGH	7,771	4,829	8,696	6,316	8,083	5,913
218733	St. s.	SEATTLE SPIRIT	5,627	3,493	6,693	4,904	6,099	4,551
218088	Ol. s.	SEEKONK	4,998	3,114	6,163	4,417		
221193	St. s.	SELMA CITY	5,686	3,450	7,611	5,450		
27660	St. s.	SENECA	2,963	1,612	3,384	2,074		
215795	St. s.	SEVERANCE	4,993	3,653	5,087	3,725		
216101	St. s.	SEWALLS POINT	5,431	3,373	5,738	3,720		
218617	St. s.	SHARON	4,936	3,457	5,114	3,424		
218833	St. s.	SHICKSHINNY	5,103	3,127	6,105	4,355		
217539	St. s.	SHOOTERS ISLAND	4,755	2,961	5,183	3,727	5,154	3,842
218241	St. s.	SHORTSVILLE	3,577	2,201	3,958	2,628	3,663	2,478
216788	St. s.	SHREVEPORT	6,822	4,099	7,411	5,109		
216082	St. s.	SIBONEY	7,581	4,248	9,167	6,009		
116996	St. s.	SIERRA	6,135	3,750	6,438	4,142		
218972	St. s.	SILETZ	5,757	3,560			6,212	4,581
217911	St. s.	SILVERBROOK	5,674	3,530	6,207	4,035		
213752	St. s.	SILVER SHELL	5,505	3,430	6,213	4,343		

Official No.	Rig	Name of vessel	United States certificate tonnage		Panama Canal certificate tonnage		Suez Canal certificate tonnage	
			Gross	Net	Gross	Net	Gross	Net
		STEAM AND MOTOR VESSELS—Continued						
220295	St. s.	SINASTA	6,052	3,757	6,566	4,819	6,103	4,532
219077	St. s.	SINSINAWA	4,969	3,037	6,130	4,380		
219249	St. s.	SIOUX FALLS	2,606	1,612			2,606	1,612
210872	St. s.	Siskiyou	884	523	1,145	534		
205052	St. s.	SKAGWAY	1,838	955	3,460	2,404		
221132	St. s.	SOLANA	6,702	4,203	7,060	5,025		
217268	St. s.	SOUTH POLE	4,116	2,492	4,343	2,937	4,299	3,134
221574	St. s.	SOUTHERN CROSS	13,788	7,977	15,645	10,823		
219173	St. s.	SOUTHLANDS	2,637	1,619	2,871	1,772	2,719	1,625
219657	St. s.	SOUTHSEAS	2,606	1,612			2,606	1,612
220127	St. s.	SPRINGFIELD	5,641	3,504	6,576	4,971	6,129	4,653
213154	St. s.	STANDARD	9,724	6,138	12,171	8,782		
214196	St. s.	STANDARD ARROW	7,794	4,800	9,698	6,783		
218768	St. s.	STANLEY	6,463	4,712	6,933	5,187	6,467	4,916
215293	St. s.	STANLEY DOLLAR	5,929	3,742	6,971	5,078	6,457	4,803
217921	St. s.	STEADFAST	7,588	4,854	6,963	5,187	7,653	5,623
219514	St. s.	STEEL AGE	6,187	3,821	7,330	5,245	6,751	4,899
220495	St. s.	STEEL ENGINEER	5,686	3,450	7,611	5,450	7,028	5,199
220553	St. s.	STEEL EXPORTER	5,686	3,450	7,611	5,450	7,028	5,199
220776	St. s.	STEEL INVENTOR	5,686	3,450	7,611	5,450	7,028	5,199
219513	St. s.	STEELMAKER	6,187	3,821	7,330	5,245		
220179	St. s.	STEEL MARINER	5,686	3,450	7,611	5,450	7,028	5,199
221857	St. s.	STEEL NAVIGATOR	5,718	3,471	7,611	5,454	7,124	5,220
222537	St. s.	STEELORE	8,215	4,172	15,551	4,297	15,363	11,661
220652	St. s.	STEEL RANGER	5,686	3,450	7,611	5,450	3,663	2,478
221785	St. s.	STEEL SCIENTIST	5,718	3,471	7,611	5,454	7,124	5,220
221707	St. s.	STEEL SEAFARER	5,718	3,471	7,611	5,454	7,124	5,220
220180	St. s.	STEEL TRADER	5,686	3,450	7,611	5,450	7,028	5,199
222539	St. s.	STEEL TRAVELER	7,056	4,381	7,698	5,509	7,698	5,195
219662	St. s.	STEEL VOYAGER	6,187	3,821	7,285	5,256	6,751	4,899
220380	St. s.	STEEL WORKER	5,686	3,450	7,611	5,497	7,028	5,199
213470	St. s.	STEPHEN R. JONES	4,387	3,112	4,627	3,277		
220692	St. s.	STOCKTON	7,294	4,532			7,401	5,369
220777	St. s.	STORM KING	5,673	3,484	6,579	4,825	6,122	4,512
221227	St. s.	STUART DOLLAR	7,038	4,355	7,584	5,538		
220010	St. s.	SUBOATCO	3,285	1,997	3,984	2,612		
219776	St. s.	SUCARSECO	3,285	1,997	3,984	2,628	3,663	2,478
214190	St. s.	SUCROSA	5,532	3,434	6,157	4,377		
221125	St. s.	SUCUBACO	3,285	1,997	3,984	2,612	3,663	2,478
220626	St. s.	SUDAWSONCO	3,285	1,997	3,984	2,612	3,663	2,478
215991	St. s.	SUDBURY	4,835	2,980	5,571	4,033		
220559	St. s.	SUDUFFCO	3,285	1,997	3,984	2,612	3,663	2,478
220609	St. s.	SUDURCO	3,545	2,174	3,984	2,636	3,663	2,478
220011	St. s.	SUEDCO	3,545	2,174	3,984	2,612	3,663	2,478
220247	St. s.	SUELCO	3,285	1,997	3,984	2,612	3,663	2,478
209076	St. s.	SUFFOLK	4,607	2,895	4,813	3,291		
220888	St. s.	SUGILLENCO	3,285	1,997	3,984	2,612	3,663	2,478
220245	St. s.	SUHOLCO	3,545	2,174	3,958	2,601	3,663	2,478
220863	St. s.	SUJAMECO	3,285	1,997	3,958	2,601	3,663	2,478
220993	St. s.	SNJERSEYCO	3,285	1,997	3,984	2,612	3,663	2,478
220627	St. s.	SULANIERCO	3,285	1,997	3,958	2,601	3,663	2,478
220532	St. s.	SUMANCO	3,285	1,997	3,984	2,612	3,663	2,478
219711	St. s.	SUMMERLEAF	6,141	3,796	6,647	4,808	6,166	4,498
203923	St. s.	SUN	4,662	2,926	5,021	3,324		
218961	St. s.	SUNBEAM	6,664	4,148	7,709	5,481		
219232	St. s.	SUNDANCE	5,183	3,181	6,130	4,380		
220012	St. s.	SUNELSECO	3,545	2,174	3,958	2,661	3,663	2,478
220994	St. s.	SUNEWARKCO	3,545	2,174	3,958	2,601	3,663	2,478
220402	St. s.	SUNEWCO	3,545	2,174	3,958	2,601	3,663	2,478
214557	Oil. s.	SUNLITE	1,976	1,601	2,064	1,573		
214459	St. s.	SUNOIL	7,157	5,217	7,439	5,209		
221024	St. s.	SUNUGENTCO	3,285	1,997	3,984	2,612	3,663	2,478
220248	St. s.	SUPORTCO	3,285	1,997	3,984	2,612	3,663	2,478
220403	St. s.	SURAILCO	3,285	1,997	3,984	2,612	3,663	2,478
220694	St. s.	SUREMICO	3,545	2,174	3,958	2,601	3,663	2,478
220693	St. s.	SURICHCO	3,285	1,997	3,984	2,612	3,663	2,478
220560	St. s.	SURICO	3,545	2,174	3,958	2,601	3,663	2,478
212935	St. s.	SURUGA	4,390	2,714	5,177	3,877		
220635	St. s.	SUSCOLANCO	3,545	2,174	3,958	2,601	3,663	2,478
220561	St. s.	SUSHERICO	3,285	1,997	3,984	2,612	3,663	2,478
221066	St. s.	SUSPEARCO	3,545	2,174	3,958	2,601	3,663	2,478
219189	St. s.	SUSQUEHANNA	9,959	5,753	11,064	7,525	10,618	7,492
220531	St. s.	SUTERMCO	3,285	1,997	3,984	2,612	3,663	2,478
216043	St. s.	SUTHERLAND	4,855	3,595	5,363	3,800		
220401	St. s.	SUTORPCO	3,289	2,000	3,984	1,260	3,663	2,478
220246	St. s.	SUTRANSCO	3,285	1,997	3,984	2,612	3,663	2,478
220861	St. s.	SUWARINCO	3,285	1,997	3,984	2,612	3,663	2,478
219496	St. s.	SUWIED	3,545	2,174	3,958	2,601	3,663	2,478

Official No.	Rig	Name of vessel	United States certificate tonnage		Panama Canal certificate tonnage		Suez Canal certificate tonnage	
			Gross	Net	Gross	Net	Gross	Net
		STEAM AND MOTOR VESSELS—Continued						
220862	St. s.	SUWORDENCO	3,545	2,174	3,958	2,601	3,663	2,478
221041	St. s.	SWIFTARROW	8,206	5,091	8,473	6,050		
221134	St. s.	SWIFTSCOUT	8,206	5,091	8,473	6,104		
221194	St. s.	SWIFTEAGLE	8,206	5,091	8,473	5,997		
221268	St. s.	SWIFTLIGHT	8,206	5,091	8,473	6,050		
221304	St. s.	SWIFTWIND	8,206	5,091	8,473	5,797		
220166	St. s.	SYDNEY M. HAUPTMAN	6,094	3,816	7,082	5,167		
215840	St. s.	SYLVAN ARROW	7,797	4,858	9,931	7,095		
221618	St. s.	T. J. WILLIAMS	8,211	5,108	8,585	6,087		
111417	St. s.	TAMESI	2,939	2,164	3,177	2,335		
221648	St. s.	TAMAIHUA	11,170	8,153			11,541	8,902
219575	St. s.	TAMPA	5,948	3,823	6,885	5,070		
220114	St. s.	TANANA	3,474	2,064			3,575	2,333
219497	St. s.	TASHMOO	3,283	1,996	3,958	2,581	3,663	2,478
219498	St. s.	TEKOA	3,278	1,992	3,958	2,581	3,663	2,478
220027	St. s.	TEJON	7,044	4,349	7,484	5,217	7,134	5,111
219518	St. s.	TENAFLY	4,754	2,911	5,193	3,663	5,173	3,825
219265	St. s.	TERRE HAUTE	5,670	3,424	6,616	4,569		
145944	St. s.	TEXAN	8,522	5,456	9,154	6,903		
218924	St. s.	TEXARKANA	5,498	3,387	6,527	4,690		
213878	St. s.	TEXAS	6,678	5,045	6,822	5,080		
219718	St. s.	THE ANGELES	5,481	3,420	6,476	4,685		
217611	St. s.	THE LAMBS	6,629	4,122	7,285	5,256	6,751	4,899
221040	St. s.	THOMAS H. WHEELER	7,053	4,352			7,639	5,505
221483	St. s.	THOMAS P. BEAL	5,818	3,642	7,047	5,100		
215248	St. s.	TIGER	6,273	3,832	8,243	6,312	7,768	6,009
217174	St. s.	Tillamook	2 594	1 511	2,055	1,732		
219499	St. s.	TOLEDO BRIDGE	3,545	2,174	3,958	2,581	3 663	2,478
217818	St. s.	TOLLARD	5,874	3,609			6,312	2,682
220353	St. s.	TOLOSA	5,527	3,905	6,575	4,851	6,129	1,653
220628	St. s.	TOMALVA	5,104	3,113	6,160	4,433	5,682	4,068
219500	St. s.	TONA	3,278	1,992	3,958	2,581	3,663	2,478
219501	St. s.	TONESIT	3,545	2,174	3,958	2,581	3,663	2,478
220421	St. s.	TOPA TOPA	5,435	3,395				
211469	St. s.	TOPILA	5,125	3,146	5,436	3,691		
207270	St. s.	TRANSPORTATION	4,015	2,444	4,186	2,832		
219394	St. s.	TRIMOUNTAIN	6,413	4,608	6,728	4,627	6,614	4,965
218311	St. s.	TRIPP	5,703	3,513	6 589	4,770		
218036	Ol. s.	Trolltind	2,174	1,590	2,200	1,586		
218557	St. s.	TUCKANUCK	6,001	4,482	6,541	4,898	6,064	4,597
219502	St. s.	TULADI	3,283	2,000	3,958	2,581	3,663	2,478
218796	St. s.	TULSA	5,083	3,113	6,106	4,355		
221262	St. s.	TULSAGAS	7,245	4,398	7,817	5,049	7,713	5,487
220885	St. s.	TUSCALOOSA CITY	5,685	3,450	7,611	5,450		
221543	St. s.	TUSTEM	6,882	4,255	7,204	4,768	7,122	4,988
221127	St. s.	TUXPANOIL	7,245	4,398	7,862	5,049	7,713	5,487
219857	St. s.	UNION LIBERTY	2,559	1,586			2,635	1,565
219817	St. s.	UTACARBON	7,076	4,359	7,482	5,209	7,354	5,374
220761	St. s.	VABA	5,030	3,105	6,160	4,433	3,682	4,068
222013	St. s.	VACOIL	4,218	2,511	4,566	2,844		
220165	St. s.	VACUUM	7,009	4,321	7,473	5,034	7,388	5,239
218886	St. s.	VANADA	6,059	3,752	6,566	4,755	6,111	4,399
214325	St. s.	VENEZUELA	5,641	3,443	6,033	4,353		
161826	St. s.	VICTORIA	3,817	2,382	3,742	2,620		
217060	St. s.	VICTORIOUS	7,597	4,753	8,328	6,036		
219503	St. s.	VINCENNES BRIDGE	3,545	2,174	3,958	2,581	3,663	2,478
218850	St. s.	VINCENT	6,210	3,857	7,285	5,298	6,751	4,899
219435	St. s.	VINITA	5,411	3,386	6,572	4,788		
215371	St. s.	VIRGINIA	6,666	5,048	6,822	5,080		
219586	St. s.	VIRGINIA BRIDGE	3,283	2,000	3,958	2,581	3,663	2,478
93369	St. s.	VIRGINIAN	7,959	5,077	10,491	7,546		
216491	St. s.	VITTORIO EMMANUELE III	4,855	3,601	5,360	3,810		
216762	St. s.	VOLUNTEER	7,717	5,791	8,214	6,217		
215284	St. s.	W. C. TEAGLE	9,551	5,920	10,991	7,986	10,850	8,447
219834	St. s.	W. E. HUTTON	7,076	4,359	7,402	5,209	7,354	5,374
219600	St. s.	W. F. BURDELL	7,044	4,351	7,434	5,093		
220851	St. s.	W. J. HANNA	7,110	5,188	8,406	5,212		
210720	St. s.	W. L. CONNELLY	3,098	2,364	3,214	2,326		
216877	St. s.	W. L. STEED	6,172	4,563	6,751	4,795		
216508	St. s.	W. M. BURTON	7,094	4,476			7,235	5,565
216249	St. s.	W. M. IRISH	7,123	4,496	7,387	5,443		
220953	St. s.	W. S. MILLER	6,984	4,311	11,224	7,860	7,437	5,457
221884	St. s.	W. S. RHEEM	9,838	6,018	11,224	7,860	11,132	8,410
221360	St. s.	W. W. MILLS	6,816	4,245	7,333	5,119		
218222	St. s.	WABAN	6,038	3,742			6,161	4,541

Official No.	Rig	Name of vessel	United States certificate tonnage		Panama Canal certificate tonnage		Suez Canal certificate tonnage	
			Gross	Net	Gross	Net	Gross	Net
		STEAM AND MOTOR VESSELS—Continued						
218632	St. s.	WACO	3,545	2,174	3,958	2,581	3,603	2,478
220878	St. s.	WACOSTA	5,970	3,700	6,529	4,712	6,075	4,444
218095	St. s.	WALDEN	5,511	3,397	6,565	4,765	6,109	4,500
218460	St. s.	WALLKILL	3,283	2,000	3,958	2,581	3,603	2,478
221083	St. s.	WALTER JENNINGS	9,563	5,978	11,037	7,905	10,911	8,472
216218	St. s.	WALTER A. LUCKENBACH	8,102	5,087	8,785	5,057		
215621	St. s.	WALTER D. MUNSON	3,703	2,238	4,705	3,245		
213479	St. s.	WALTER D. NOYES	4,387	3,114	4,590	3,040		
220080	St. s.	WARWICK	4,409	2,628	4,013	2,935	4,560	3,311
219918	St. s.	WATERBURY	5,510	3,387				
218430	St. s.	WATERTOWN	6,315	3,907	6,706	4,706	6,614	4,905
217392	St. s.	WATHENA	6,107	3,744	6,524	4,535		
217103	St. s.	WATONWAN	5,467	3,308	6,524	4,721		
217545	St. s.	WAUBESA	6,107	3,744	6,524	4,591		
217815	St. s.	WAUCONDA	5,423	3,345	6,520	4,618		
218019	St. s.	WAUKAU	6,120	3,796	6,529	4,658		
218004	St. s.	WAUKEGAN	6,209	3,836	7,284	5,256	6,751	4,899
218711	St. s.	WAWALONA	6,070	3,729	6,611	4,793	6,101	4,547
210591	St. s.	WAUWATOSA	2,689	1,667	2,908	2,019	2,801	1,880
218280	St. s.	WAXAHACHIE	6,497	3,379	6,529	4,058		
203028	St. s.	Wellesley	770	432	784	471		
217217	St. s.	WEST AFRICA	2,611	1,617	2,758	1,772		
218328	St. s.	WEST ALCOZ	5,606	4,239	6,592	4,959	6,005	4,664
210415	St. s.	WEST ALSEK	5,637	4,046	6,402	4,656		
216500	St. s.	WEST APAUM	5,573	4,132	6,250	4,451		
216012	St. s.	WEST ARROW	5,802	4,229	6,651	5,007		
218033	St. s.	WEST ASHAWA	5,609	4,095			6,005	4,677
216223	St. s.	WESTBORO	5,747	4,065	6,617	4,810		
216348	St. s.	WEST BRIDGE	5,799	4,099	6,615	4,852		
218806	St. s.	WEST CACTUS	5,643	3,523	6,618	4,890	5,959	4,555
218973	St. s.	WEST CADDOA	5,641	3,522			5,979	4,550
219027	St. s.	WEST CADRON	5,724	3,564			5,978	4,555
219898	St. s.	WEST CAHOKIA	5,645	3,500	6,622	4,882	5,978	4,555
217906	St. s.	WEST CAJOOT	5,342	3,339	6,447	4,098		
219832	St. s.	WEST CALERA	5,644	3,524	6,617	4,931		
218294	St. s.	WEST CALUMB	5,940	3,744	6,476	4,651		
220061	St. s.	WEST CAMAK	5,647	3,513	6,622	4,880	5,978	4,554
220385	St. s.	WEST CAMARGO	5,881	3,659	6,624	4,910	5,978	4,524
219682	St. s.	WEST CAMPGAW	5,565	3,451	6,587	4,812	6,079	4,524
220034	St. s.	WEST CANON	5,645	3,517	6,624	4,877	6,177	4,610
217238	St. s.	WEST CAPE	5,597	4,180	6,221	4,517		
220763	St. s.	WEST CARMONA	5,645	3,517			5,978	4,524
217373	St. s.	WEST CARNIFAX	5,627	3,461	6,564	4,896	6,114	4,575
217709	St. s.	WEST CATANACE	5,524	3,455	6,567	4,917		
218322	St. s.	WEST CAWTHON	5,534	4,096	6,567	4,872		
218014	St. s.	WEST CAYOTE	5,564	3,472	6,567	4,809		
218096	St. s.	WEST CELERON	5,763	3,554	6,589	4,770	6,642	5,002
218581	St. s.	WEST CHATALA	6,187	3,838	6,589	4,770	6,234	4,593
217919	St. s.	WEST CHEROW	6,188	4,028	6,588	4,824		
218797	St. s.	WEST CHESWALD	5,711	3,518	6,589	4,829	6,234	4,594
218323	St. s.	WEST CHETAC	5,627	3,505	6,567	4,899		
216549	St. s.	WEST COHAS	5,647	3,465	6,655	4,886		
217382	St. s.	WEST CRESSEY	5,696	3,497	6,655	4,973		
220967	St. s.	WEST CUSSETA	5,376	3,343	6,473	4,676		
216342	St. s.	WEST DURFEE	5,522	4,113	6,656	4,883		
216020	St. s.	WEST EKONK	5,630	3,455	6,654	4,885		
217492	St. s.	WEST ELCAJON	5,560	3,471	6,619	4,483		
217128	St. s.	WEST ELCASCO	5,766	4,113	6,655	4,879		
217282	St. s.	WEST ELDARA	5,607	3,516	6,601	4,969		
221385	St. s.	WEST FARALON	7,451	4,507	7,946	5,746		
216008	St. s.	WESTFIELD	5,749	3,526	6,283	4,475		
216563	St. s.	WESTFORD	5,698	3,549	6,221	4,515		
216664	St. s.	WEST GAMBO	5,579	4,171	6,645	5,054		
216737	St. s.	WEST GOTOMSKA	5,728	4,123	6,655	4,881	6,183	4,730
218143	St. s.	WEST HARLAN	6,167	3,835			6,429	4,991
218532	St. s.	WEST HARSHAW	5,756	3,560	6,582	4,766	6,217	4,586
218750	St. s.	WEST HARTLAND	5,721	3,540	6,582	4,830	6,217	4,586
218675	St. s.	WEST HARTS	6,167	3,835			6,075	4,586
219121	St. s.	WEST HASSAYAMPA	5,757	3,560	6,578	4,766	6,213	4,581
215889	St. s.	WEST HAVEN	5,781	4,140	6,665	5,020		
217727	St. s.	WEST HELIX	5,651	3,517	6,715	4,944		
218111	St. s.	WEST HEMATITE	5,621	3,491	6,690	4,906		
217981	St. s.	WEST HEMBRIE	5,779	3,605	6,688	4,916	6,588	5,092
218426	St. s.	WEST HENSHAW	5,681	3,529	6,696	4,953	6,100	4,550
218028	St. s.	WEST HEPBURN	5,630	3,495	6,693	4,915	6,099	4,550
219137	St. s.	WEST HESSELTINE	5,588	3,466	6,695	4,902	6,100	4,489
219523	St. s.	WEST HIKA	5,372	3,351	6,476	4,682		
219460	St. s.	WEST HIMROD	5,940	3,729	6,476	4,677		

Official No.	Rig	Name of vessel	United States certificate tonnage		Panama Canal certificate tonnage		Suez Canal certificate tonnage	
			Gross	Net	Gross	Net	Gross	Net
		STEAM AND MOTOR VESSELS—Continued						
216786	St. s.	WEST HOBOMAC	5,527	3,385	6,655	4,881		
216848	St. s.	WEST HOSOKIE	5,561	3,472	6,655	4,881		
216925	St. s.	WEST HUMHAW	5,527	3,385	6,655	4,881		
218732	St. s.	WEST INSKIP	5,555	3,457				
219060	St. s.	WEST IRA	5,879	3,043	6,755	4,892	6,375	4,653
218025	St. s.	WEST IRMO	5,900	3,670	6,753	4,797		
218638	St. s.	WEST ISLETA	5,680	3,580	6,750	4,900	6,378	4,701
218782	St. s.	WEST ISLIP	5,775	3,572	6,755	4,899	6,375	4,697
218042	St. s.	WEST ISON	5,773	3,571	6,753	4,780	6,373	4,695
219541	St. s.	WEST IVAN	5,587	3,466	6,695	4,903	6,100	4,489
219305	St. s.	WEST IVIS	5,866	3,034	6,753	4,836	6,373	4,636
218065	St. s.	WEST JAFFREY	5,663	3,487	6,589	4,800	6,234	4,594
219422	St. s.	WEST JAPPA	5,866	3,634	6,755	4,873	6,755	4,873
219423	St. s.	WEST JENA	5,866	3,623	6,754	4,836	6,374	4,635
219624	St. s.	WEST JESTER	5,866	3,634	6,755	4,887	6,375	4,636
219510	St. s.	WEST JESSUP	5,867	3,635	6,756	4,874	6,375	4,637
219393	St. s.	WEST KADER	5,570	3,468	6,623	4,599	5,978	4,545
218254	St. s.	WEST KASSON	5,937	4,525	6,547	4,864		
218893	St. s.	WEST KATAN	5,561	3,487	6,573	4,901		
220317	St. s.	WEST KEDRON	5,620	3,516	6,572	4,912		
218074	St. s.	WEST KEENE	5,600	3,503	6,547	4,876		
216044	St. s.	WEST LAKE	5,771	4,101	6,653	5,011		
215879	St. s.	WESTLAND	5,832	4,375	6,634	4,962		
217002	St. s.	WEST LASHAWAY	5,515	3,376	6,655	4,880		
216274	St. s.	WEST LIANGA	5,673	4,255	6,656	5,011		
217070	St. s.	WEST LOQUASSUCK	5,641	3,563	6,655	4,880		
217176	St. s.	WEST MADAKET	5,654	4,099	6,655	4,880		
217248	St. s.	WEST MAHOMET	5,527	3,423	6,655	4,880		
220091	St. s.	WEST MAHWAH	5,586	3,467	6,588	4,833	6,080	4,474
219320	St. s.	WEST MINGO	5,940	3,729			6,052	4,316
218501	St. s.	WESTMORELAND	6,207	3,835	7,284	5,256	6,751	4,899
216333	St. s.	WESTMOUNT	5,649	3,516	6,208	4,477		
217861	St. s.	WEST MAXIMUS	5,561	4,006	6,652	4,961		
217152	St. s.	WESTMEAD	5,618	4,201	6,221	4,486		
217778	St. s.	WEST MUNHAM	5,753	3,571	6,582	4,789		
219058	St. s.	WEST NILUS	5,596	3,485	6,583	4,956	6,146	4,621
220024	St. s.	WEST NOMENTUM	5,652	3,522	6,583	4,914		
218292	St. s.	WEST NOSSKA	5,563	3,438	6,582	4,790	6,021	4,584
220315	St. s.	WEST NOTUS	5,652	3,622	6,583	4,914		
218963	St. s.	WEST POCASSET	5,707	3,516			6,029	4,594
215924	St. s.	WEST POINT	5,657	3,441	6,920	4,363		
217127	St. s.	WESTPOOL	5,724	3,519	6,358	4,394		
216902	St. s.	WESTPORT	5,665	3,529	6,185	4,405		
218798	St. s.	WEST RARITANS	5,703	3,513	6,589	4,775		
218582	St. s.	WEST SEGOVIA	6,187	3,838			6,234	4,593
217737	St. s.	WEST TOGUS	5,658	3,493	6,539	4,838		
217710	St. s.	WEST VACA	5,548	4,141	6,625	5,070	6,038	4,695
215990	St. s.	WESTWARD HO	5,648	3,501			6,150	4,515
215948	St. s.	WEST WIND	5,708	3,498	6,613	4,938		
216046	St. s.	WESTWOOD	5,691	4,141	6,215	4,490		
217441	St. s.	WESTERN ALLY	5,834	3,618	6,541	4,527		
216826	St. s.	WESTERN CROSS	5,754	3,540	6,372	4,498		
218196	St. s.	WESTERN GLEN	5,683	3,586	6,519	4,496		
215908	St. s.	WESTERN HERO	5,611	3,439	6,247	4,449		
216949	St. s.	WESTERN HOPE	5,754	3,540	6,358	4,436		
216073	St. s.	WESTERN KING	5,650	4,203	6,232	4,505		
217840	St. s.	WESTERN KNIGHT	5,779	3,578	6,546	4,557	6,438	4,743
216224	St. s.	WESTERN QUEEN	5,853	4,434	6,650	5,001		
216465	St. s.	WESTERN SEA	5,813	4,317	6,615	4,861		
216785	St. s.	WESTERN STAR	5,700	3,503	6,358	4,394		
222063	St. s.	WESTERN WORLD	13,712	8,054	15,557	10,718	14,920	10,489
215951	St. s.	WESTERNER	5,663	3,435	6,622	4,832		
212917	St. s.	WESTWEGO	5,247	3,244	5,387	3,789		
218849	St. s.	WHEATLAND MONTANA	7,001	5,451	7,490	5,692	7,020	5,588
217232	St. s.	WHEATON	6,867	4,331	7,060	4,904	6,923	5,064
219861	St. s.	WHEELING MOLD	3,882	1,903	3,958	2,601	3,603	2,478
219356	St. s.	WILDWOOD	5,590	3,453	6,130	4,380		
206997	St. s.	WILHELMINA	6,725	4,212	8,158	5,589		
214976	St. s.	WILLAPA	1,185	604	1,381	635		
218731	St. s.	WILLFARO	4,810	3,036	5,684	4,109		
219714	St. s.	WILLHILO	5,816	3,567	7,083	5,882		
217129	St. s.	WILLIMANTIC	4,857	2,992	5,701	4,173		
220362	St. s.	WILLIAM CAMPION	5,766	3,573	6,327	4,433	5,811	4,207
215348	St. s.	WILLIAM GREEN	6,353	3,925	7,822	5,180		
215654	St. s.	WILLIAM ISOM	3,321	2,032	3,371	2,325		
220678	Ol. s.	WILLIAM PENN	7,615	4,837	9,019	6,226	8,568	5,905
218466	St. s.	WILLIAM PERKINS	5,613	3,463	6,557	4,919	6,386	4,699
221675	St. s.	WM. ROCKEFELLER	14,054	8,700	14,785	10,313		

Official No.	Rig	Name of vessel	United States certificate tonnage		Panama Canal certificate tonnage		Suez Canal certificate tonnage	
			Gross	Net	Gross	Net	Gross	Net
		STEAM AND MOTOR VESSELS—Continued						
214583	St. s.	WILLIAM A. MCKENNEY	5,855	3,654	6,993	4,990		
214684	St. s.	WM. G. WARDEN	9,114	5,686	10,524	7,600		
220811	St. s.	WILLIAM H. DOHENY	6,994	4,294	7,406	5,111	7,278	5,282
219543	St. s.	WILLIAM H. WEBB	5,980	3,713	6,527	4,735		
217126	St. s.	WILLIAM N. PAGE	5,438	3,339	5,711	3,615		
221508	St. s.	WM. BOYCE THOMPSON	7,061	4,350	7,780	5,562		
218903	St. s.	WILLPOLO	4,810	3,036	5,680	4,080		
219628	St. s.	WILLSOLO	5,816	3,567	7,983	5,882		
202174	St. s.	WINDBER	2,837	2,093	3,036	2,126		
216767	St. s.	WINDING GULF	5,438	3,339	5,677	3,603		
219873	St. s.	WINONA	4,964	3,034	6,130	4,380	5,652	4,139
218851	St. s.	WINONA COUNTY	6,049	3,767	6,841	4,686	6,755	4,951
219746	St. s.	WINSTON-SALEM	6,223	3,842	4,437	2,688		
218348	St. s.	WINYAH	5,492	3,376	6,529	4,786		
216576	St. s.	WISHKAH	2,924	1,718	3,052	1,894		
218461	St. s.	WOODMANSIE	3,283	1,996	3,958	2,581	3,663	2,478
217715	St. s.	WYNOOCHE	6,065	3,756	6,529	4,629		
218706	St. s.	WYTHEVILLE	6,098	3,760	6,841	4,758	6,751	4,948
220520	St. s.	YAKA	5,976	3,700	6,529	4,712	6,075	4,444
218164	St. s.	YAKLOK	6,046	4,426	6,569	4,932	6,091	4,632
220770	St. s.	YALZA	5,976	3,700	6,529	4,737		
221457	St. s.	YANKEE ARROW	8,046	4,960	9,841	6,946		
220717	St. s.	YAPALAGA	5,976	3,700	6,529	4,712		
218038	St. s.	YESOKINO	5,749	3,556	6,726	4,887	6,310	4,725
221009	St. s.	YORBA LINDA	6,900	4,250	7,424	5,077	7,493	5,520
218160	St. s.	YORK HARBOR	2,427	1,471	2,511	1,697		
215958	St. s.	YOSEMITE	6,077	4,409	6,604	4,969		
218078	St. s.	YOUNGSTOWN	6,633	4,121	7,287	5,206	6,764	4,902
92936	St. s.	YUKON	5,863	3,638	5,865	4,222		
217332	St. s.	YUKON	4,843	3,035	5,368	3,855		
18701	St. s.	ZAREMBO	4,957	3,073	5,671	4,228	5,286	4,026

Name of vessel	Type	Panama Canal certificate tonnage		Name of vessel	Type	Panama Canal certificate tonnage	
U. S. NAVY		*Gross*	*Net*	**U. S. NAVY**—Contd.		*Gross*	*Net*
Algorma	Tug	546	[1] 134	Kanawha	Oiler	7,980	5,271
Altair	Destroyer tender	7,498	5,002	Kaweah	do	7,679	5,604
Antares	Auxiliary (mse.)	6,227	3,776	Keosanqua	Tug	546	[1] 134
Arctic	Storeship	6,522	4,309	Kingfisher	Mine sweeper	788	167
Arethusa	Oiler	3,477	2,151	Kittery	Cargo ship	2,241	1,076
Argonne	Submarine tender	8,406	5,212	Lark	Mine sweeper	787	168
Bath	Cargo ship	3,684	2,217	Mallard	do	786	168
Beaufort	do	2,475	1,640	Maumee	Oiler	8,016	5,191
Beaver	Submarine tender	4,836	2,742	Medusa	Repair ship	12,103	7,775
Brazos	Oiler	8,029	5,363	Melville	Destroyer tender	5,567	3,092
Bobolink	Mine sweeper	762	133	Mercy	Hospital ship	7,364	3,283
Bridge	Storeship	6,631	3,869	Montcalm	Tug	546	[1] 134
Bridgeport	Destroyer tender	8,080	3,780	Navajo	do	483	128
Bushnell	Submarine tender	2,948	1,315	Neches	Oiler	8,004	5,102
Camden	do	5,227	2,586	Neptune	Collier	11,075	6,425
Canopus	do	6,216	3,791	Nereus	do	10,704	6,350
Capella	Cargo ship	6,131	3,938	Nitro	Ammunition ship	8,425	5,269
Chaumont	Transport	8,406	5,212	Ontario	Tug	875	[2] 177
Chewink	Mine sweeper	784	168	Oriole	Mine sweeper	795	168
Contocook	Tug	546	[1] 134	Orion	Collier	11,183	6,320
Cormorant	Mine sweeper	775	142	Patoka	Oiler	8,457	6,210
Curlew	do	784	168	Patuxent	Tug	569	112
Cuyama	Oiler	8,035	5,278	Pecos	Oiler	8,004	5,102
Denebola	Destroyer tender	7,507	4,839	Pelican	Mine sweeper	762	133
Dobbin	do	546	134	Pigeon	do	797	164
Fulton	Submarine tender	1,276	432	Procyon	Auxiliary (mse.)	6,105	4,355
Gold Star	Auxiliary (mse.)	5,553	3,792	Prometheus	Repair ship	6,863	3,747
Grebe	Mine sweeper	784	168	Proteus	Collier	10,704	6,350
Hancock	Oil transport	5,789	3,400	Pyro	Ammunition ship	8,425	5,269
Henderson	Transport	8,292	4,944	Rail	Mine sweeper	788	153
Iuka	Tug	546	[1] 134	Rainbow	Submarine tender	3,908	1,838
Jason	Collier	11,364	6,345	Ramapo	Oiler	8,671	6,424

[1] Propelling power deduction limited to 50 per cent of gross tonnage.
[2] Subject to 50 per cent limitation on propelling power. Conversion to submarine tender not completed. Tonnage given is for vessel as a transport.

Name of vessel	Type	Panama Canal certificate tonnage	
		Gross	*Net*
U. S. NAVY—Contd.			
Rapidan	Oiler	8,671	6,424
Relief	Hospital ship	9,324	5,764
Rigel	Destroyer tender	7,482	4,998
Robin	Mine sweeper	779	164
Sapelo	Oiler	8,671	6,424
Savannah	Submarine tender	6,157	2,965
Sirius	Cargo ship	5,697	3,454
Solace	Hospital ship[1]	4,104	2,343
Sonoma	Tug	875	177
Swan	Mine sweeper	784	168
Tanager	do	762	133
Teal	do	762	133
Trinity	Oiler	8,671	6,444
Turkey	Mine sweeper	762	133
Umpqua	Tug	546	134
Vega	Cargo ship	6,105	4,355
Vestal	Repair ship	6,933	3,771
Whippoorwill	Mine sweeper	762	133
Whitney	Destroyer tender	9,186	6,000
Widgeon	Mine sweeper	762	133
Wright	Aircraft tender	9,061	4,450
Woodcock	Mine sweeper	784	168
QUARTERMASTER CORPS, U. S. ARMY			
Transports			
Cambral	Steam screw	8,406	5,213
Chateau Thierry	do	8,406	5,213
Dellwood	do	4,401	2,627
Edgemoor	do	7,485	5,851
Meigs	do	7,945	5,738
St. Mihiel	do	8,406	5,213
Somme	do	8,406	5,213
Thames	do	7,999	5,853
U. S. Grant	do		
Harbor boats, steam lighters, and water boats			
El Aguador	Steam screw	423	216
El Aquario	do	588	292
Canby	do	232	74
River steamers			
Coxe, Gen. F. M.	Steam screw	574	150
Hyde, Gen. John McE.	do	574	150

Name of vessel	Type	Panama Canal certificate tonnage	
		Gross	*Net*
QUARTERMASTER CORPS, U. S. ARMY—Continued			
Tugs			
Cuba	Steam screw	145	102
Reno	do	604	102
Slocum	do		
Passenger, artillery, and freight steamers			
Anderson, Gen. Robt.	Steam screw	173	48
Ayres, Gen. R. B.	do	173	48
Arnold, Gen. Richard	do	168	52
Barrett, Capt. Gregory	do	105	44
Batchelder, Gen. R. N.	do	307	120
Carroll, Sprigg	do	265	105
Condon, Capt. C. M.	do	191	54
Fornance, Capt. Jas.	do	158	57
Getty, Gen. G. W.	do	173	48
Green, Gen. Nathanial	do	364	137
Jenkins, Maj. Albert G.	do	191	54
Jesup, Gen. T. S.	do	364	137
Johnston, Gen. Jose E.	do	387	140
Mifflin, Gen	do	443	129
Pickering, Gen. T.	do	279	250
Perry, Capt. F. L.	do	196	48
Randol, Gen. A. M.	do	173	48
Schumm, Lieut. Col. H. C.	do	191	54
Mine planters			
Armistead, Col. Geo.	Steam screw	528	114
Baird, Brig. Gen. A.	do	863	247
Bell, Gen. Franklin	do	863	247
Frank, Gen. Royal T.	do	642	95
Harrison, Col. Geo. E.	do	642	95
Henry, Joseph	do	747	272
Ord, Gen. E. O. C.	do	629	188
Schofield, Gen. J. M.	do	642	95
ENGINEER CORPS, U. S. ARMY			
Galveston	Seagoing hopper dredge.	3,513	1,294
Culebra	do	2,177	607
San Pablo	do	804	378

[1] Subject to 50 per cent limitation on propelling power. Conversion to submarine tender not completed. Tonnage given is for vessel as a transport.

GOVERNMENT VESSELS

Name of vessel	Displacement (normal fuel supply)	Dimensions: Length on load water line	Dimensions: Extreme breadth	Dimensions: Mean draft	Built (completed): When	Built (completed): Where	Built (completed): By whom	Propulsion	Rig and number of masts	Total shaft horsepower on trial	Speed	Coal capacity (in bunkers) (42 cubic feet to ton)	Complement: Officers	Complement: Men
U. S. NAVY														
Battleships, first line														
	Tons	*Ft. in.*	*Ft. in.*	*Ft. in.*							*Knots*	*Tons*		
ARIZONA	31,400	600 0	97 0½	28 10	1916	New York, N. Y.	United States	Turb., 4 s.	2 cage	[a]†34,000	[a]21.00		67	1,232
ARKANSAS	26,000	554 0	93 2½	28 6	1912	Camden, N. J.	New York S. B. Co.	do	do	†29,319	21.65		65	1,289
CALIFORNIA	32,300	600 0	97 3½	30 3	1921	Mare Island, Calif.	United States	Elec., 4 s.	do	†34,792	21.46		66	1,266
COLORADO	32,600	600 0	97 3½	30 6	1922	Camden, N. J.	New York S. B. Co.	do	do	[a]†28,900	[a]21.00		66	1,266
FLORIDA	21,825	510 0	88 2½	28 6	1911	New York, N. Y.	United States	Turb., 4 s.	do	†41,810	22.08		64	1,196
IDAHO	32,000	600 0	97 4½	30 0	1919	Camden, N. J.	New York S. B. Co.	do	do	†33,100	[a]21.29		67	1,232
MARYLAND	32,600	600 0	97 3½	30 6	1921	Newport News, Va.	Newport News S. B. Co.	Elec., 4 s.	do	†36,167	21.07		66	1,266
MISSISSIPPI	32,000	600 0	97 4½	30 0	1917	do	do	Turb., 4 s.	do	†31,804	21.09		67	1,232
NEVADA	27,500	575 0	95 2½	28 6	1916	Quincy, Mass.	Fore River S. B. Co.	Turb., 2 s.	do	†23,312	20.53		64	1,186
NEW MEXICO	32,000	600 0	97 4½	30 0	1918	New York, N. Y.	United States	Elec., 4 s.	do	†31,197	21.08		66	1,272
NEW YORK	27,000	565 0	95 2½	28 6	1914	do	do	2 screws	do	29,587	21.47		65	1,308
OKLAHOMA	27,500	575 0	95 2½	28 6	1916	Camden, N. J.	New York S. B. Co.	do	do	21,703	20.58		64	1,186
PENNSYLVANIA	31,400	600 0	97 0½	28 10	1916	Newport News, Va.	Newport News S. B. Co.	Turb., 4 s.	do	†29,366	21.05		67	1,238
TENNESSEE	32,300	600 0	97 3½	30 3	1920	New York, N. Y.	United States	Elec., 4 s.	do	†29,609	21.01		67	1,236
TEXAS	27,000	565 0	95 2½	28 6	1914	Newport News, Va.	Newport News S. B. Co.	2 screws	do	28,573	21.05		65	1,308
UTAH	21,825	510 0	88 2½	28 6	1911	Camden, N. J.	New York S. B. Co.	Turb., 4 s.	do	†28,136	21.04		64	1,196
WEST VIRGINIA	32,600	600 0	97 3½	30 6	1923	Newport News, Va.	Newport News S. B. Co.	Elec., 4 s.	do	[a]†28,900	[a]21.00		66	1,266
WYOMING	26,000	554 0	93 2½	28 6	1912	Philadelphia Pa.	Wm. Cramp & Sons	Turb., 4 s	do	†34,956	21.22		65	1,289
Cruisers, second line														
CHARLESTON	9,700	424 0	66 0	22 6	1905	Newport News, Va.	Newport News S. B. Co.	2 screws	2 mil	27,507	22.04	1,818	40	681
CHARLOTTE [1]	14,500	502 0	72 10½	25 0	1908	do	do	do	1 cage	27,274	21.91	2,164	44	856
FREDERICK [2]	13,680	502 0	69 6½	24 1	1905	do	do	do	do [b]	28,474	22.41	2,098	44	791
HUNTINGTON [3]	13,680	502 0	69 6½	24 1	1905	do	do	do	do. [b]	26,466	22.15	2,098	44	791
HURON [4]	13,680	502 0	69 6½	24 1	1908	San Francisco, Calif.	Union Iron Works	do	do. [b]	28,843	22.24	2,233	44	791
MISSOULA [5]	14,500	502 0	72 10½	25 0	1908	Newport News, Va.	Newport News S. B. Co.	do	do. [b]	28,280	22.26	2,164	44	856
PITTSBURGH [6]	13,680	502 0	69 6½	24 1	1905	Philadelphia, Pa.	Wm. Cramp & Sons	do	do. [b]	29,071	22.44	1,992	44	791
PUEBLO [7]	13,680	502 0	69 6½	24 1	1905	do	do	do	do. [b]	27,309	22.24	1,976	44	791
ROCHESTER [8]	8,150	380 6	64 10	23 3	1893	do	do	do	2 mil	17,401	21.00	1,100	43	544
SEATTLE [9]	14,500	502 0	72 10½	25 0	1906	Camden, N. J.	New York S. B. Co.	do	1 cage [b]	27,463	22.27	2,062	44	856
ST. LOUIS	9,700	424 0	66 0	22 6	1906	Philadelphia, Pa.	Neafie & Levy	do	2 mil	27,484	22.13	1,793	40	681
Light cruisers, first line														
CINCINNATI	7,500	550 0	55 0	14 3	1924	Tacoma, Wash.	Todd D. D. & Con. Co.	Turb., 4 s.	2 masts	94,920	34.44		29	429
CONCORD	7,500	550 0	55 0	14 3	1923	Philadelphia, Pa.	Wm. Cramp & Sons	do	do	92,772	33.48		29	429
DETROIT	7,500	550 0	55 0	14 3	1923	Quincy, Mass.	Bethlehem S. B. Co.	do	do	97,370	34.63		29	429
MARBLEHEAD	7,500	550 0	55 0	14 3	1924	Philadelphia, Pa.	Wm. Cramp & Sons	do	do	92,772	[a]33.7		29	429
MEMPHIS	7,500	550 0	55 0	14 3	1925	do	do	do	do	92,772	[a]33.7		29	429
MILWAUKEE	7,500	550 0	55 0	14 3	1923	Tacoma, Wash.	Todd D. D. & Con. Co.	do	do	94,920	34.64		29	429
OMAHA	7,500	550 0	55 0	14 3	1923	do	do	do	do	94,920	34.87		29	429
RALEIGH	7,500	550 0	55 0	14 3	1924	Quincy, Mass.	Bethlehem S. B. Co.	do	do	97,772	34.63		29	429

RICHMOND	7,500	550	0	55	0	14	3	1923	Philadelphia, Pa.	Wm. Cramp & Sons	do	do	92,772	34.20		29	429
TRENTON	7,500	550	0	55	0	14	3	1924	do	do	do	do	92,772	*33.7		29	429
Light cruisers, second line																	
ALBANY	3,430	346	0	43	9	16	10	1899	Newcastle, England	Armstrong, Mitchell Co.	2 screws	2 mil	*7,500	20.52	782	12	285
BIRMINGHAM	3,750	420	0	47	1	16	9	1908	Quincy, Mass.	Fore River S. B. Co.	do	2 masts	15,889	24.33	1,433	29	300
CHATTANOOGA	3,200	292	0	44	0	15	9	1904	Elizabethport, N. J.	Crescent Shipyard	do	Sch.	5,398	16.65	739	14	288
CHESTER	3,750	420	0	47	1	16	9	1908	Bath, Me.	Bath Iron Works	Turb., 4 s.	2 masts	†28,168	26.52	1,408	29	358
CLEVELAND	3,200	292	0	44	0	15	9	1903	do	do	2 screws	Sch.	4,685	16.45	737	14	288
DENVER	3,200	292	0	44	0	15	9	1904	Philadelphia, Pa.	Neafie & Levy	do	do	6,202	16.75	727	14	288
DES MOINES	3,200	292	0	44	0	15	9	1904	Quincy, Mass.	Fore River S. & E. Co.	do	do	5,400	16.65	705	14	288
GALVESTON	3,200	292	0	44	0	15	9	1905	Richmond, Va.	Wm. R. Trigg Co.	do	do	5,178	16.41	741	14	288
NEW ORLEANS	3,430	346	9	43	9	16	10	1898	Newcastle, England	Armstrong, Mitchell Co.	do	2 mil	*7,500	*20.00	693	12	285
OLYMPIA	5,865	340	0	53	0½	21	6	1895	San Francisco, Calif.	Union Iron Works	do	Sch.	17,313	21.69	1,169	34	348
SALEM	3,750	420	0	47	1	16	9	1908	Quincy, Mass.	Fore River S. B. Co.	Turb., 2 s.	2 masts	†20,000	25.95	1,433	29	357
Aircraft carrier, second line																	
LANGLEY [10]	12,700	520	0	65	0	18	10½	1922	Mare Island, Calif.	United States	Elec., 2 s.	2 housing masts.	†7,152			31	328
Mine layers, second line																	
AROOSTOOK [11]	3,800	375	0	52	2	16	0	1907	Philadelphia, Pa.	Wm. Cramp & Sons	2 screws	2 masts	7,000	*20.00	608	17	328
BALTIMORE	4,413	327	6	48	7½	19	6	1888	do	do	do	do	8,978	20.10	1,092	17	334
SAN FRANCISO	4,083	310	0	49	2	18	9	1890	San Francisco, Calif.	Union Iron Works	do	do	9,913	19.52	663	17	332
SHAWMUT [12]	3,800	375	0	52	2	16	0	1907	Philadelphia, Pa.	Wm. Cramp & Sons	do	do	7,090	*20.00	ᶜ607	17	356
Destroyers, first line																	
ABBOTT	1,213	310	0	30	11½	9	3⅝	1919	Newport News, Va.	Newport News S. B. Co.	Turb., 2 s.	2 masts	26,625	34.04		8	114
ALDEN	1,215	310	0	30	11½	9	4	1919	Philadelphia, Pa.	Wm. Cramp & Sons	do	do	25,940	35.14		8	114
ALLEN	1,071	310	0	29	11	9	2¾	1917	Bath, Me.	Bath Iron Works	do	do	16,369	30.29		8	98
AULICK	1,215	310	0	30	11¼	9	4	1919	Quincy, Mass.	Bethlehem S. B. Corp.	do	do	27,940	34.30		8	114
AUSBURN, CHARLES	1,215	310	0	30	11½	9	4	1920	Squantum, Mass.	do	do	do	28,160	34.63		8	114
AYLWIN	1,036	300	0	30	4	9	5	1914	Philadelphia, Pa.	Wm. Cramp & Sons	do	do	16,286	29.60		8	98
BABBITT	1,211	310	0	30	11¼	9	4	1919	Camden, N. J.	New York S. B. Co.	do	do	25,620	35.21		8	114
BADGER	1,211	310	0	30	11¼	9	4	1919	do	do	do	do	25,820	35.30		8	114
BADGER, GEORGE E.	1,215	310	0	30	11½	9	4	1920	Newport News, Va.	Newport News S. B. Co.	do	do	28,410	35.96		8	114
BAGLEY	1,213	310	0	30	11¼	9	3⅝	1919	do	do	do	do	26,620	34.04		8	114
BAILEY	1,215	310	0	30	11½	9	4	1919	Squantum, Mass.	Bethlehem S. B. Corp.	do	do	27,900	34.59		8	114
BAINBRIDGE	1,215	310	0	30	11½	9	4	1921	Camden, N. J.	New York S. B. Co.	do	do	29,280	33.87		8	114
BALCH	1,036	300	0	30	4	9	5	1914	Philadelphia, Pa.	Wm. Cramp & Sons	do	do	17,251	29.62		8	98
BALLARD	1,215	310	0	30	11½	9	4	1919	Squantum, Mass.	Bethlehem S. B. Corp.	do	do	29,650	35.15		8	114
BANCROFT	1,215	310	0	30	11½	9	4	1919	Quincy, Mass.	do	do	do	28,100	34.36		8	114
BARKER	1,215	310	0	30	11½	9	4	1919	Philadelphia, Pa.	Wm. Cramp & Sons	do	do	26,050	35.20		8	114
BARNEY	1,154	310	0	30	11¼	9	½	1919	do	do	do	do	25,010	35.20		8	114
BARRY	1,215	310	0	30	11½	9	4	1920	Camden, N. J.	New York S. B. Co.	do	do	29,300	33.87		8	114
BELKNAP	1,215	310	0	30	11½	9	4	1919	Quincy, Mass.	Bethlehem S. B. Corp.	do	do	28,720	34.63		8	114
BELL	1,191	310	11½	30	11¼	9	1¾	1918	do	Fore River S. B. Corp.	do	do	27,411	34.76		8	114
BENHAM	1,036	300	0	30	4	9	5	1914	Philadelphia, Pa.	Wm. Cramp & Sons	do	do	16,610	29.59		8	98
BERNADOU	1,154	310	0	30	11¼	9	0½	1919	do	do	do	do	24,810	35.10		8	114
BIDDLE	1,154	310	0	30	11¼	9	0½	1919	do	do	do	do	24,870	35.12		8	114
BILLINGSLEY	1,215	310	0	30	11½	9	4	1920	Squantum, Mass.	Bethlehem S. B. Corp.	do	do	28,600	34.82		8	114
BLAKELEY	1,154	310	0	30	11¼	9	0½	1919	Philadelphia, Pa.	Wm. Cramp & Sons	do	do	24,740	35.06		8	114
BOGGS	1,154	310	0	30	11¼	9	0	1918	Mare Island, Calif.	United States	do	do	27,240	35.77		8	114
BORIE	1,215	310	0	30	11½	9	4	1920	Philadelphia, Pa.	Wm. Cramp & Sons	do	do	25,760	35.07		8	114

[1] Formerly U. S. S. North Carolina.
[2] Formerly U. S. S. Maryland.
[3] Formerly U. S. S. West Virginia.
[4] Formerly U. S. S. South Dakota.
[5] Formerly U. S. S. Montana.
[6] Formerly U. S. S. Pennsylvania.
[7] Formerly U. S. S. Colorado.
[8] Formerly U. S. S. {a New York. b Saratoga.
[9] Formerly U. S. S. Washington.
[10] Formerly U. S. S. collier Jupiter.
[11] Formerly S. S. Bunker Hill (204264).
[12] Formerly S. S. Massachusetts (204012).
* Estimated.
[b] Also 1 military mast.
[c] Tons fuel oil (40 cubic feet per ton).
† Shaft horsepower.

Name of vessel	Displacement (normal fuel supply)	Dimensions: Length on load water line	Dimensions: Extreme breadth	Dimensions: Mean draft	Built (completed): When	Built (completed): Where	Built (completed): By whom	Propulsion	Rig and number of masts	Total shaft horsepower on trial	Speed	Coal capacity (in bunkers) (42 cubic feet to ton)	Complement: Officers	Complement: Men
U. S. NAVY—Contd.														
Destroyers, first line—Continued														
	Tons	*Ft. in.*	*Ft. in.*	*Ft. in.*							*Knots*	*Tons*		
BRANCH	1,215	310 0	30 11½	9 4	1920	Newport News, Va	Newport News S. B. & D. D. Co.	Turb., 2 s.	2 masts	29,390	36.48		8	114
BRECK	1,215	310 0	30 11¼	9 4	1919	Squantum, Mass	Bethlehem S. B. Corp	do	do	28,600	34.82		8	114
BRECKINBRIDGE	1,154	310 0	30 11¼	9 0½	1919	Philadelphia, Pa	Wm. Cramp & Sons	do	do	25,070	35.21		8	114
BREESE	1,213	310 0	30 11¼	9 3⅝	1918	Newport News, Va	Newport News S. B. Co	do	do	22,920	32.56		8	114
BROOKS	1,215	310 0	30 11½	9 4	1920	Camden, N. J	New York S. B. Co	do	do	27,610	33.26		8	114
BROOME	1,215	310 0	30 11½	9 4	1919	Philadelphia, Pa	Wm. Cramp & Sons	do	do	25,720	35.03		8	114
BRUCE	1,215	310 0	30 11½	9 4	1920	San Francisco, Calif	Bethlehem S. B. Corp	do	do	28,600	33.03		8	114
BUCHANAN	1,154	310 0	30 11¼	9 0	1919	Bath, Me	Bath Iron Works	do	do	24,700	35.40		8	114
BULMER	1,215	310 0	30 11½	9 4	1920	Philadelphia, Pa	Wm. Cramp & Sons	do	do	25,650	*35.00		8	114
BURNS, JOHN FRANCIS	1,215	310 0	30 11½	9 4	1920	San Francisco, Calif	Bethlehem S. B. Corp	do	do	30,475	33.79		8	114
BUSH	1,191	310 0	30 11¼	9 2	1919	Quincy, Mass	Fore River S. B. Co	do	do	27,800	35.14		8	114
CALDWELL	1,125	310 0	30 8	8 0½	1917	Mare Island, Calif	United States	do	do	20,000	31.70		8	114
CASE	1,215	310 0	30 11½	9 4	1919	Squantum, Mass	Bethlehem S. B. Corp	do	do	27,900	34.54		8	114
CHAMPLIN	1,191	310 0	30 11¼	9 2	1918	San Francisco, Calif	Union Iron Works	do	do	27,550	33.54		8	114
CHANDLER	1,215	310 0	30 11½	9 4	1919	Philadelphia, Pa	Wm. Cramp & Sons	do	do	25,160	34.75		8	114
CHASE	1,215	310 0	30 11½	9 4	1921	San Francisco, Calif	Bethlehem S. B. Corp	do	do	32,125	34.16		8	114
CHEW	1,191	310 0	30 11¼	9 2	1919	do	Union Iron Works	do	do	28,375	33.83		8	114
CHILDS	1,215	310 0	30 11½	9 4	1920	Camden, N. J	New York S. B. Corp	do	do	29,561	33.85		8	114
CLAXTON	1,154	310 0	30 11¼	9 0	1919	Mare Island, Calif	United States	do	do	26,675	35.45		8	114
CLEMSON	1,215	310 0	30 11½	9 4	1919	Newport News, Va	Newport News S. B. Co	do	do	27,600	35.54		8	114
COGHLAN	1,215	310 0	30 11½	9 4	1921	San Francisco, Calif	Bethlehem S. B. Corp	do	do	28,300	32.64		8	114
COLE	1,154	310 0	30 11¼	9 0½	1919	Philadelphia, Pa	Wm. Cramp & Sons	do	do	24,850	35.11		8	114
COLHOUN	1,191	310 0	30 11¼	9 2	1918	Quincy, Mass	Fore River S. B. Co	do	do	27,700	34.65		8	114
CONNER	1,125	310 0	30 8	8 0½	1918	Philadelphia, Pa	Wm. Cramp & Sons	do	do	20,150	30.17		8	114
CONVERSE	1,215	310 0	30 11½	9 4	1920	Squantum, Mass	Bethlehem S. B. Corp	do	do	28,675	34.86		8	114
CORRY	1,215	310 0	30 11½	9 4	1921	San Francisco, Calif	do	do	do	31,630	33.97		8	114
COWELL	1,191	310 0	30 11¼	9 2	1919	Quincy, Mass	Fore River S. B. Co	do	do	28,950	35.65		8	114
CRANE	1,191	310 0	30 11¼	9 2	1919	San Francisco, Calif	Union Iron Works	do	do	29,600	34.25		8	114
CRAVEN	1,125	310 0	30 8	8 0½	1918	Norfolk, Va	United States	do	do	20,000	32.23		8	114
CROSBY	1,191	310 0	30 11¼	9 2	1919	Quincy, Mass	Fore River S. B. Co	do	do	27,800	35.14		8	114
CROWNINSHIELD	1,154	310 0	30 11¼	9 0	1919	Bath, Me	Bath Iron Works	do	do	24,765	35.43		8	114
CUSHING	1,050	300 3¾	30 4½	9 5½	1915	Quincy, Mass	Fore River S. B. Co	do	do	15,230	29.18		8	98
DAHLGREN	1,215	310 0	30 11½	9 4	1920	Newport News, Va	Newport News S. B. Co	do	do	26,260	34.88		8	114
DALE	1,215	310 0	30 11½	9 4	1920	Squantum, Mass	Bethlehem S. B. Corp	do	do	28,600	34.82		8	114
DALLAS	1,215	310 0	30 11½	9 4	1920	Newport News, Va	Newport News S. B. Co	do	do	26,600	35.04		8	114
DAVIS	1,071	310 0	29 11	9 2¾	1916	Bath, Me	Bath Iron Works	do	do	16,045	30.35		8	98
DECATUR	1,215	310 0	30 11½	9 4	1922	Mare Island, Calif	United States	do	do	*26,000	32.73		8	114
DENT	1,154	310 0	30 11¼	9 0½	1918	Philadelphia, Pa	Wm. Cramp & Sons	do	do	26,025	35.11		8	114
DICKERSON	1,211	310 0	30 11½	9 4	1919	Camden, N. J	New York S. B. Corp	do	do	25,475	35.13		8	114
DORSEY	1,154	310 0	30 11¼	9 0½	1918	Philadelphia, Pa	Wm. Cramp & Sons	do	do	26,100	35.18		8	114
DOYEN	1,215	310 0	30 11½	9 4	1919	Squantum, Mass	Bethlehem S. B. Corp	do	do	28,940	34.97		8	114
DUNCAN	1,014	300 0	30 4	9 3	1913	Quincy, Mass	Fore River S. B. Co	do	do	14,254	29.14		8	98
DU PONT	1,154	310 0	30 11¼	9 0½	1919	Philadelphia, Pa	Wm. Cramp & Sons	do	do	24,685	35.03		8	114
DYER	1,191	310 0	30 11¼	9 2	1918	Quincy, Mass	Fore River S. B. Co	do	do	27,300	34.79		8	114
EDSALL	1,215	310 0	30 11½	9 4	1920	Philadelphia, Pa	Wm. Cramp & Sons	do	do	26,050	35.20		8	114
EDWARDS	1,215	310 0	30 11½	9 4	1919	Squantum, Mass	Bethlehem S. B. Corp	do	do	26,520	33.92		8	114

EDWARDS, JOHN D	1,215	310	0	30	11½	9	4	1920	Philadelphia, Pa	Wm. Cramp & Sons	do	do	25,760	35.06		8	114
ELLIOT	1,154	310	0	30	11¼	9	4	1919	do	do	do	do	24,875	35.12		8	114
ELLIS	1,154	310	0	30	11¼	9	0½	1919	do	do	do	do	24,930	35.17		8	114
EVANS	1,154	310	0	30	11¼	9	0	1918	Bath, Me	Bath Iron Works	do	do	24,660	35.37		8	114
FAIRFAX	1,154	310	0	30	11¼	9	0	1918	Mare Island, Calif	United States	do	do	°24,200	°35.00		8	114
FARENHOLT	1,215	310	0	30	11½	9	4	1921	San Francisco, Calif	Bethlehem S. B. Corp	do	do	30,250	33.40		8	114
FARQUHAR	1,215	310	0	30	11½	9	4	1920	do	do	do	do	29,325	33.32		8	114
FARRAGUT	1,215	310	0	30	11½	9	4	1920	do	do	do	do	27,750	32.68		8	114
FLUSSER	1,215	310	0	30	11½	9	4	1919	Squantum, Mass	do	do	do	28,650	34.84		8	114
FOOTE	1,191	310	0	30	11¼	9	2	1919	Quincy, Mass	Fore River S. B. Co	do	do	28,760	35.57		8	114
FORD, JOHN D	1,215	310	0	30	11½	9	4	1920	Philadelphia, Pa	Wm. Cramp & Sons	do	do	25,865	35.11		8	114
FOX	1,215	310	0	30	11½	9	4	1920	Camden, N. J	New York S. B. Corp	do	do	29,400	33.92		8	114
GAMBLE	1,213	310	0	30	11¼	9	3⅝	1918	Newport News, Va	Newport News S. B. Co	do	do	24,520	33.20		8	114
GILLIS	1,215	310	0	30	11½	9	4	1919	Quincy, Mass	Bethlehem S. B. Corp	do	do	28,535	34.55		8	114
GILMER	1,215	310	0	30	11½	9	4	1921	Camden, N. J	New York S. B. Corp	do	do	29,175	33.82		8	114
GOFF	1,215	310	0	30	11½	9	4	1921	do	do	do	do	28,600	33.62		8	114
GOLDSBOROUGH	1,215	310	0	30	11½	9	4	1920	Newport News, Va	Newport News S. B. Co	do	do	27,075	35.28		8	114
GREENE	1,215	310	0	30	11½	9	4	1919	Squantum, Mass	Bethlehem S. B. Corp	do	do	28,340	34.72		8	114
GREER	1,154	310	0	30	11¼	9	0½	1918	Philadelphia, Pa	Wm. Cramp & Sons	do	do	24,900	35.14		8	114
GREGORY	1,191	310	0	30	11¼	9	2	1918	Quincy, Mass	Fore River S. B. Co	do	do	26,340	34.34		8	114
GRIDLEY	1,191	310	0	30	11¼	9	2	1919	San Francisco, Calif	Union Iron Works	do	do	29,500	34.40		8	114
GWIN	1,125	310	0	30	8	8	0½	1920	Seattle, Wash	Seattle Constr. Co	do	do	19,930	30.29		8	114
HALE	1,154	310	0	30	11½	9	0	1919	Bath, Me	Bath Iron Works	do	do	24,685	35.38		8	114
HAMILTON	1,154	310	0	30	11¼	9	0	1919	Mare Island, Calif	United States	do	do	26,175	35.13		8	114
HAMILTON, PAUL	1,215	310	0	30	11¼	9	4	1920	San Francisco, Calif	Bethlehem S. B. Corp	do	do	29,100	33.20		8	114
HARADEN	1,213	310	0	30	11¼	9	3⅝	1919	Newport News, Va	Newport News S. B. Co	do	do	26,370	33.94		8	114
HARDING	1,191	310	0	30	11¼	9	2	1919	San Francisco, Calif	Union Iron Works	do	do	31,600	35.02		8	114
HATFIELD	1,215	310	0	30	11½	9	4	1920	Camden, N. J	New York S. B. Co	do	do	23,200	33.84		8	114
HAZLEWOOD	1,191	310	0	30	11¼	9	2	1919	San Francisco, Calif	Union Iron Works	do	do	27,600	33.56		8	114
HENSHAW	1,215	310	0	30	11½	9	4	1919	Squantum, Mass	Bethlehem S. B. Corp	do	do	28,435	34.75		8	114
HERBERT	1,211	310	0	30	11¼	9	4	1919	Camden, N. J	New York S. B. Corp	do	do	25,675	35.21		8	114
HERNDON	1,215	310	0	30	11½	9	4	1920	Newport News, Va	Newport News S. B. & D. Co.	do	do	27,100	35.30		8	114
HOGAN	1,191	310	0	30	11¼	9	2	1919	San Francisco, Calif	Union Iron Works	do	do	27,475	33.27		8	114
HOPEWELL	1,213	310	0	30	11¼	9	3⅝	1919	Newport News, Va	Newport News S. B. Co	do	do	°25,000	28.22		8	114
HOPKINS	1,215	310	0	30	11½	9	4	1921	Camden, N. J	New York S. B. Co	do	do	29,590	33.97		8	114
HOVEY	1,215	310	0	30	11½	9	4	1919	Philadelphia, Pa	Wm. Cramp & Sons	do	do	25,885	35.13		8	114
HOWARD	1,191	310	0	30	11¼	9	2	1920	San Francisco, Calif	Union Iron Works	do	do	29,875	34.75		8	114
HULBERT	1,215	310	0	30	11½	9	4	1920	Norfolk, Va	United States	do	do	°26,000	34.44		8	114
HULL	1,215	310	0	30	11½	9	4	1921	San Francisco, Calif	Bethlehem S. B. Corp	do	do	32,650	34.36		8	114
HUMPHREYS	1,215	310	0	30	11½	9	4	1920	Camden, N. J	New York S. B. Corp	do	do	29,125	33.81		8	114
HUNT	1,215	310	0	30	11½	9	4	1920	Newport News, Va	Newport News S. B. Co	do	do	28,075	35.79		8	114
INGRAM, OSMOND	1,215	310	0	30	11½	9	4	1919	Quincy, Mass	Bethlehem S. B. Corp	do	do	28,290	34.44		8	114
ISHERWOOD	1,215	310	0	30	11½	9	4	1919	Squantum, Mass	do	do	do	28,160	34.63		8	114
JAMES, REUBEN	1,215	310	0	30	11½	9	4	1920	Camden, N. J	New York S. B. Corp	do	do	29,180	33.83		8	114
JONES, JACOB	1,211	310	0	30	11½	9	4	1919	do	do	do	do	25,320	35.08		8	114
JONES, PAUL	1,215	310	0	30	11½	9	4	1921	Philadelphia, Pa	Wm. Cramp & Sons	do	do	25,950	35.14		8	114
JONES, WILLIAM	1,215	310	0	30	11½	9	4	1920	San Francisco, Calif	Bethlehem S. B. Corp	do	do	28,825	33.10		8	114
KALK	1,191	310	0	30	11¼	9	1¾	1919	Quincy, Mass	Fore River S. B. Co	do	do	28,400	35.41		8	114
KANE	1,215	310	0	30	11½	9	4	1920	Camden, N. J	New York S. B. Corp	do	do	29,050	33.78		8	114
KENNEDY	1,215	310	0	30	11½	9	4	1920	San Francisco, Calif	Bethlehem S. B. Corp	do	do	29,450	33.36		8	114
KENNISON	1,154	310	0	30	11¼	9	0	1919	Mare Island, Calif	United States	do	do	28,300	35.89		8	114
KIDDER	1,215	310	0	30	11½	9	4	1921	San Francisco, Calif	Bethlehem S. B. Corp	do	do	31,350	33.85		8	114
KILTY	1,154	310	0	30	11¼	9	0	1918	Mare Island, Calif	United States	do	do	26,325	35.22		8	114
KIMBERLY	1,191	310	0	30	11¼	9	2	1918	Quincy, Mass	Fore River S. B. Co	do	do	27,350	34.81		8	114
KING	1,215	310	0	30	11½	9	4	1920	Camden, N. J	New York S. B. Corp	do	do	29,575	33.99		8	114
LAMBERTON	1,213	310	0	30	11¼	9	3⅝	1918	Newport News, Va	Newport News S. B. Co	do	do	25,000	33.40		8	114
LAMSON	1,215	310	0	30	11½	9	4	1921	San Francisco, Calif	Bethlehem S. B. Corp	do	do	30,825	33.64		8	114
LARDNER	1,215	310	0	30	11½	9	4	1919	Squantum, Mass	do	do	do	27,990	34.57		8	114
LAUB	1,215	310	0	30	11½	9	4	1919	do	do	do	do	27,535	34.37		8	114
LA VALLETTE	1,215	310	0	30	11½	9	4	1920	San Francisco, Calif	do	do	do	29,750	33.24		8	114
LAWRENCE	1,215	310	0	30	11½	9	4	1921	Camden, N. J	New York S. B. Corp	do	do	29,290	33.88		8	114
LEA	1,154	310	0	30	11¼	9	0½	1918	Philadelphia, Pa	Wm. Cramp & Sons	do	do	25,980	35.04		3	114

° Estimated.

Name of vessel	Displacement (normal fuel supply)	Dimensions: Length on load water line	Dimensions: Extreme breadth	Dimensions: Mean draft	Built (completed): When	Built (completed): Where	Built (completed): By whom	Propulsion	Rig and number of masts	Total shaft horsepower on trial	Speed	Coal capacity (in bunkers) (42 cubic feet to ton)	Complement: Officers	Complement: Men
U. S. NAVY—Contd.														
Destroyers, first line—Continued	*Tons*	*Ft. in.*	*Ft. in.*	*Ft. in.*							*Knots*	*Tons*		
LEARY	1,211	310 0	30 11¼	9 4	1919	Camden, N. J.	New York S. B. Co.	Turb., 2 s.	2 masts	25,525	35.16		8	114
LITCHFIELD	1,215	310 0	30 11½	9 4	1920	Mare Island, Calif.	United States	do	do	29,900	34.92		8	114
LITTLE	1,191	310 0	30 11¼	9 2	1918	Quincy, Mass.	Fore River S. B. Co.	do	do	27,180	34.73		8	114
LONG	1,215	310 0	30 11½	9 4	1919	Philadelphia, Pa.	Wm. Cramp & Sons	do	do	25,700	35.03		8	114
MACDONOUGH	1,215	310 0	30 11½	9 4	1921	San Francisco, Calif.	Bethlehem S. B. Corp.	do	do	29,500	33.10		8	114
MACKENZIE	1,191	310 0	30 11¼	9 2	1919	do	Union Iron Works	do	do	28,210	33.57		8	114
MACLEISH	1,215	310 0	30 11½	9 4	1920	Philadelphia, Pa.	Wm. Cramp & Sons	do	do	25,740	35.05		8	114
MADDOX	1,191	310 0	30 11¼	9 2	1919	Quincy, Mass.	Fore River S. B. Co.	do	do	26,950	34.94		8	114
MANLEY	1,125	310 0	30 8	8 0½	1917	Bath, Me.	Bath Iron Works	do	do	19,715	32.23		8	114
MARCUS	1,215	310 0	30 11½	9 4	1921	San Francisco, Calif.	Bethlehem S. B. Corp.	do	do	29,670	33.18		8	114
MASON	1,215	310 0	30 11½	9 4	1920	Newport News, Va.	Newport News S. B. Co.	do	do	26,605	35.05		8	114
MCCALLA	1,215	310 0	30 11½	9 4	1919	Quincy, Mass.	Bethlehem S. B. Corp.	do	do	27,960	34.30		8	114
MCCAWLEY	1,215	310 0	30 11½	9 4	1919	Squantum, Mass.	do	do	do	27,975	34.56		8	114
MCCOOK	1,215	310 0	30 11½	9 4	1919	Quincy, Mass.	do	do	do	28,958	34.73		8	114
MCCORMICK	1,215	310 0	30 11½	9 4	1920	Philadelphia, Pa.	Wm. Cramp & Sons	do	do	25,740	35.04		8	114
MCDERMUT	1,215	310 0	30 11½	9 4	1919	Squantum, Mass.	Bethlehem S. B. Corp.	do	do	28,350	34.72		8	114
MCFARLAND	1,215	310 0	30 11½	9 4	1920	Camden, N. J.	New York S. B. Corp.	do	do	29,000	33.76		8	114
MCKEAN	1,191	310 0	30 11¼	9 2	1919	San Francisco, Calif.	Union Iron Works	do	do	29,500	34.44		8	114
MCKEE	1,191	310 0	30 11¼	9 2	1918	do	do	do	do	26,400	33.60		8	114
MCLANAHAN	1,215	310 0	30 11½	9 4	1919	Squantum, Mass.	Bethlehem S. B. Corp.	do	do	27,050	34.16		8	114
MEADE	1,215	310 0	30 11½	9 4	1919	do	do	do	do	28,190	34.65		8	114
MELVIN	1,215	310 0	30 11½	9 4	1921	San Francisco, Calif.	do	do	do	31,380	33.86		8	114
MEREDITH	1,191	310 0	30 11¼	9 2	1919	Quincy, Mass.	Fore River S. B. Co.	do	do	28,765	35.59		8	114
MERVINE	1,215	310 0	30 11½	9 4	1921	San Francisco, Calif.	Bethlehem S. B. Corp.	do	do	29,325	33.02		8	114
MEYER	1,215	310 0	30 11½	9 4	1919	Squantum, Mass.	do	do	do	28,240	34.69		8	114
MONTGOMERY	1,213	310 0	30 11¼	9 3⅝	1918	Newport News, Va.	Newport News S. B. Co.	do	do	24,180	33.08		8	114
MOODY	1,215	310 0	30 11½	9 4	1919	Squantum, Mass.	Bethlehem S. B. Corp.	do	do	28,400	34.73		8	114
MORRIS	1,215	310 0	30 11½	9 4	1919	do	do	do	do	28,310	34.70		8	114
MUGFORD	1,191	310 0	30 11½	9 2	1918	San Francisco, Calif.	Union Iron Works	do	do	28,800	33.99		8	114
MULLANY	1,215	310. 0	30 11½	9 4	1921	do	Bethlehem S. B. Corp.	do	do	31,070	33.74		8	114
NICHOLSON	1,050	300 0	30 4	9 5½	1915	Philadelphia, Pa.	Wm. Cramp & Sons	do	do	15,906	29.08		8	98
NOA	1,215	310 0	30 11½	9 4	1921	Norfolk, Va.	United States	do	do	22,800	31.89		8	114
O'BANNON	1,191	310 0	30 11¼	9 2	1919	San Francisco, Calif.	Union Iron Works	do	do	28,230	33.59		8	114
O'BRIEN	1,050	300 0	30 4	9 5½	1915	Philadelphia, Pa.	Wm. Cramp & Sons	do	do	16,275	29.16		8	98
OSBORNE	1,215	310 0	30 11½	9 4	1920	Squantum, Mass.	Bethlehem S. B. Corp.	do	do	28,560	34.80		8	114
OVERTON	1,215	310 0	30 11½	9 4	1920	Camden, N. J.	New York S. B. Co.	do	do	26,550	32.84		8	114
PALMER	1,191	310 0	30 11¼	9 2	1918	Quincy, Mass.	Fore River S. B. Co.	do	do	29,165	35.77		8	114
PARKER	1,036	300 0	30 4	9 5	1913	Philadelphia, Pa.	Wm. Cramp & Sons	do	do	16,680	29.55		8	98
PARROTT	1,215	310 0	30 11½	9 4	1920	do	do	do	do	25,750	35.05		8	114
PAULDING, JAMES K.	1,215	310 0	30 11½	9 4	1920	Camden, N. J.	New York S. B. Corp.	do	do	29,340	33.89		8	114
PEARY	1,215	310 0	30 11½	9 4	1920	Philadelphia, Pa.	Wm. Cramp & Sons	do	do	25,760	35.06		8	114
PERCIVAL	1,215	310 0	30 11½	9 4	1920	San Francisco, Calif.	Bethlehem S. B. Corp.	do	do	30,850	33.91		8	114
PERRY	1,215	310 0	30 11½	9 4	1922	Mare Island, Calif.	United States	do	do	26,000	33.37		8	114
PHILIP	1,154	310 0	30 11¼	9 0	1918	Bath, Me.	Bath Iron Works	do	do	24,960	35.53		8	114
PILLSBURY	1,215	310 0	30 11½	9 4	1920	Philadelphia, Pa.	Wm. Cramp & Sons	do	do	25,850	35.06		8	114
POPE	1,215	310 0	30 11½	9 4	1920	do	do	do	do	25,800	35.08		8	114
PREBLE	1,215	310 0	30 11½	9 4	1920	Bath, Me.	Bath Iron Works	do	do	24,890	35.51		8	114

PRESTON	1,215	310	0	30	11½	9	4	1921	San Francisco, Calif.	Bethlehem S. B. Corp.	do	do	31,125	33.75		6	114
PRESTON, WM. B.	1,215	310	0	30	11½	9	4	1920	Norfolk, Va.	United States	do	do	26,000	35.14		8	114
PRUITT	1,215	310	0	30	11½	9	4	1920	Bath, Me.	Bath Iron Works	do	do	27,875	35.11		8	114
PUTNAM	1,215	310	0	30	11½	9	4	1919	Squantum, Mass.	Bethlehem S. B. Corp.	do	do	27,560	34.38		8	114
RADFORD	1,213	310	0	30	11¼	9	3⅝	1918	Newport News, Va.	Newport News S. B. Co.	do	do	25,175	33.48		8	114
RAMSAY	1,213	310	0	30	11¼	9	3⅝	1919	do	do	do	do	23,640	32.64		8	114
RATHBURNE	1,154	310	0	30	11¼	9	0½	1918	Philadelphia, Pa.	Wm. Cramp & Sons	do	do	26,227	35.26		8	114
REID	1,215	310	0	30	11½	9	4	1919	Squantum, Mass.	Bethlehem S. B. Corp.	do	do	28,465	34.76		8	114
RENO	1,215	310	0	30	11½	9	4	1920	San Francisco, Calif.	do	do	do	30,000	33.58		8	114
RENSHAW	1,191	310	0	30	11¼	9	2	1919	do	Union Iron Works	do	do	28,960	33.83		8	114
RINGGOLD	1,191	310	0	30	11¼	9	2	1918	do	do	do	do	29,300	34.37		8	114
ROBINSON	1,191	310	0	30	11¼	9	2	1918	do	do	do	do	28,660	34.21		8	114
RODGERS	1,215	310	0	30	11½	9	4	1919	Quincy, Mass.	Bethlehem S. B. Corp.	do	do	28,365	34.47		8	114
ROPER	1,154	310	0	30	11¼	9	0½	1919	Philadelphia, Pa.	Wm. Cramp & Sons	do	do	24,310	35.14		8	114
ROWAN	1,111	310	0	29	11	9	6	1916	Quincy, Mass.	Fore River S. B. Co.	do	do	17,074	29.57		8	98
SAMPSON	1,111	310	0	29	11	9	6	1916	do	do	do	do	17,696	29.52		8	98
SANDS	1,215	310	0	30	11½	9	4	1920	Camden, N. J.	New York S. B. Corp.	do	do	29,315	33.87		8	114
SATTERLEE	1,215	310	0	30	11½	9	4	1919	Newport News, Va.	Newport News S. B. Co.	do	do	27,325	34.99		8	114
SCHENCK	1,211	310	0	30	11¼	9	4	1919	Camden, N. J.	New York S. B. Corp.	do	do	24,874	35.10		8	114
SCHLEY	1,191	310	0	30	11¼	9	2	1918	San Francisco, Calif.	Union Iron Works	do	do	29,225	34.14		8	114
SELFRIDGE	1,215	310	0	30	11½	9	4	1921	do	Bethlehem S. B. Corp.	do	do	28,100	32.56		8	114
SEMMES	1,215	310	0	30	11½	9	4	1920	Newport News, Va.	Newport News S. B. Co.	do	do	27,360	35.42		8	114
SHARKEY	1,215	310	0	30	11½	9	4	1919	Squantum, Mass.	Bethlehem S. B. Corp.	do	do	28,835	34.92		8	114
SHAW	1,110	310	0	29	11	9	5¾	1917	Mare Island, Calif.	United States	do	do	•17,000	29.50		8	98
SHIRK	1,215	310	0	30	11½	9	4	1921	San Francisco, Calif.	Bethlehem S. B. Corp.	do	do	29,900	35.27		8	114
SHUBRICK	1,215	310	0	30	11½	9	4	1919	Squantum, Mass.	do	do	do	28,225	34.67		8	114
SICARD	1,215	310	0	30	11½	9	4	1920	Bath, Me.	Bath Iron Works	do	do	24,775	35.44		8	114
SIGOURNEY	1,191	310	0	30	11¼	9	2	1918	Quincy, Mass.	Fore River S. B. Co.	do	do	27,090	34.70		8	114
SIMPSON	1,215	310	0	30	11½	9	4	1920	Philadelphia, Pa.	Wm. Cramp & Sons	do	do	25,700	35.03		8	114
SINCLAIR	1,215	310	0	30	11½	9	4	1919	Squantum, Mass.	Bethlehem S. B. Corp.	do	do	27,730	34.45		8	114
SLOAT	1,215	310	0	30	11½	9	4	1920	San Francisco, Calif.	do	do	do	28,400	32.68		8	114
SMITH, ROBERT	1,215	310	0	30	11½	9	4	1921	do	do	do	do	27,940	32.51		8	114
SOMERS	1,215	310	0	30	11½	9	4	1920	do	do	do	do	31,000	34.00		8	114
SOUTHARD	1,215	310	0	30	11½	9	4	1919	Philadelphia, Pa.	Wm. Cramp & Sons	do	do	25,610	34.99		8	114
STANSBURY	1,191	310	0	30	11¼	9	2	1920	San Francisco, Calif.	Union Iron Works	do	do	28,050	33.50		8	114
STEVENS	1,191	310	0	30	11¼	9	2	1918	Quincy, Mass.	Fore River S. B. Corp.	do	do	26,760	34.54		8	114
STEWART	1,215	310	0	30	11½	9	4	1920	Philadelphia, Pa.	Wm. Cramp & Sons	do	do	25,815	35.09		8	114
STOCKTON	1,125	310	0	30	8	8	0½	1917	do	do	do	do	20,060	30.12		8	114
STODDERT	1,215	310	0	30	11½	9	4	1920	San Francisco, Calif.	Bethlehem S. B. Corp.	do	do	30,400	33.75		8	114
STRINGHAM	1,191	310	0	30	11¼	9	2	1918	Quincy, Mass.	Fore River S. B. Corp.	do	do	27,375	34.82		8	114
STURTEVANT	1,215	310	0	30	11½	9	4	1920	Camden, N. J.	New York S. B. Corp.	do	do	29,170	33.82		8	114
SUMNER	1,215	310	0	30	11½	9	4	1921	San Francisco, Calif.	Bethlehem S. B. Corp.	do	do	31,680	34.00		8	114
SWASEY	1,215	310	0	30	11½	9	4	1919	Squantum, Mass.	do	do	do	28,500	34.78		8	114
TALBOT	1,154	310	0	30	11¼	9	0½	1918	Philadelphia, Pa.	Wm. Cramp & Sons	do	do	26,270	35.29		8	114
TALBOT, J. FRED	1,154	310	0	30	11¼	9	0½	1919	do	do	do	do	24,780	35.09		8	114
TARBELL	1,154	310	0	30	11¼	9	0½	1918	do	do	do	do	24,875	35.12		8	114
TATTNALL	1,211	310	0	30	11¼	9	4	1919	Camden, N. J.	New York S. B. Co.	do	do	25,425	35.11		8	114
TAYLOR	1,154	310	0	30	11¼	9	0½	1918	Mare Island, Calif.	United States	do	do	•24,200	•35.00		8	114
THATCHER	1,191	310	0	30	11¼	9	2	1919	Quincy, Mass.	Fore River S. B. Co.	do	do	27,360	34.94		8	114
THOMAS	1,213	310	0	30	11¼	9	3⅝	1919	Newport News, Va.	Newport News S. B. Co.	do	do	25,710	33.67		8	114
THOMPSON, SMITH	1,215	310	0	30	11½	9	4	1919	Philadelphia, Pa.	Wm. Cramp & Sons	do	do	25,725	35.03		8	114
THOMPSON	1,215	310	0	30	11½	9	4	1920	San Francisco, Calif.	Bethlehem S. B. Corp.	do	do	29,050	33.20		8	114
THORNTON	1,215	310	0	30	11½	9	4	1919	Squantum, Mass.	do	do	do	28,350	34.72		8	114
TILLMAN	1,154	310	0	30	11¼	9	0½	1921	Charleston, S. C.	United States	do	do	26,000	•35.00		8	114
TINGEY	1,215	310	0	30	11½	9	4	1919	Squantum, Mass.	Bethlehem S. B. Corp.	do	do	27,910	34.53		8	114
TOUCEY	1,215	310	0	30	11½	9	4	1919	do	do	do	do	28,900	34.95		8	114
TRACY	1,215	310	0	30	11½	9	4	1920	Philadelphia, Pa.	Wm. Cramp & Sons	do	do	25,735	35.04		8	114
TREVER	1,215	310	0	30	11½	9	4	1922	Mare Island, Calif.	United States	do	do	26,000	32.80		8	114
TRUXTUN	1,215	310	0	30	11½	9	4	1921	Philadelphia, Pa.	Wm. Cramp & Sons	do	do	26,025	35.18		8	114
TUCKER	1,090	310	0	29	11	9	4½	1916	Quincy, Mass.	Fore River S. B. Co.	do	do	16,399	29.56		8	98
TURNER	1,215	310	0	30	11½	9	4	1919	do	Bethlehem S. B. Corp.	do	do	27,650	34.16		8	114
TWIGGS	1,211	310	0	30	11¼	9	4	1919	Camden, N. J.	New York S. B. Co.	do	do	25,260	35.04		8	114
UPSHUR	1,154	310	0	30	11¼	9	0½	1918	Philadelphia, Pa.	Wm. Cramp & Sons	do	do	24,025	34.61		8	114

• Estimated.

Name of vessel	Displacement (normal fuel supply)	Dimensions: Length on load water line	Dimensions: Extreme breadth	Dimensions: Mean draft	Built (completed): When	Built (completed): Where	Built (completed): By whom	Propulsion	Rig and number of masts	Total shaft horsepower on trial	Speed	Coal capacity (in bunkers) (42 cubic feet to ton)	Complement: Officers	Complement: Men
U. S. NAVY—Contd.														
Destroyers, first line—Continued														
	Tons	*Ft. in.*	*Ft. in.*	*Ft. in.*							*Knots*	*Tons*		
UPSHUR, ABEL P	1,215	310 0	30 11½	9 4	1920	Newport News, Va	Newport News S. B. Co	Turb., 2 s.	2 masts	26,900	35.18		8	114
WADSWORTH	1,060	310 0	29 11	9 2¼	1915	Bath, Me	Bath Iron Works	do	do	16,091	30.67		8	100
WAINWRIGHT	1,150	310 0	29 11	9 8½	1916	Camden, N. J	New York S. B. Co	do	do	17,955	29.67		8	98
WALKER	1,191	310 0	30 11¼	9 2	1919	Quincy, Mass	Fore River S. B. Co	do	do	27,310	34.92		8	114
WARD	1,154	310 0	30 11¼	9 0½	1918	Mare Island, Calif	United States	do	do	26,450	34.23		8	114
WARD, AARON	1,154	310 0	30 11¼	9 0½	1919	Bath, Me	Bath Iron Works	do	do	24,875	35.49		8	114
WASMUTH	1,215	310 0	30 11½	9 4	1921	Mare Island, Calif	United States	do	do	26,000	35.00		8	114
WATERS	1,154	310 0	30 11¼	9 0½	1918	Philadelphia, Pa	Wm. Cramp & Sons	do	do	26,160	35.20		8	114
WELLES	1,215	310 0	30 11½	9 4	1919	Quincy, Mass	Bethlehem S. B. Corp	do	do	28,025	34.33		8	114
WHIPPLE	1,215	310 0	30 11½	9 4	1920	Philadelphia, Pa	Wm. Cramp & Sons	do	do	25,750	35.05		8	114
WICKES	1,154	310 0	30 11¼	9 0½	1918	Bath, Me	Bath Iron Works	do	do	24,610	35.34		8	114
WILKES	1,110	310 0	29 11	9 5	1916	Philadelphia, Pa	Wm. Cramp & Sons	do	do	17,700	29.58		8	98
WILLIAMS	1,291	310 0	30 11¼	9 2	1919	San Francisco, Calif	Union Iron Works	do	do	28,900	34.02		8	114
WILLIAMSON	1,215	310 0	30 11½	9 4	1920	Camden, N. J	New York S. B. Corp	do	do	29,000	33.76		8	114
WINSLOW	1,050	300 0	30 4	9 5½	1915	Philadelphia, Pa	Wm. Cramp & Sons	do	do	15,984	29.05		8	98
WOOD, WELBORN	1,215	310 0	30 11½	9 4	1920	Newport News, Va	Newport News S. B. Co	do	do	28,460	35.98		8	114
WOOD	1,215	310 0	30 11½	9 4	1921	San Francisco, Calif	Bethlehem S. B. Corp	do	do	28,500	32.73		8	114
WORDEN	1,215	310 0	30 11½	9 4	1919	Squantum, Mass	do	do	do	27,750	34.47		8	114
YARBOROUGH	1,215	310 0	30 11½	9 4	1920	San Francisco, Calif	do	do	do	29,450	33.06		8	114
YARNALL	1,154	310 0	30 11¼	9 0½	1918	Philadelphia, Pa	Wm. Cramp & Sons	do	do	24,875	35.12		8	114
ZANE	1,215	310 0	30 11½	9 4	1921	Mare Island, Calif	United States	do	do	26,000	34.27		8	114
ZEILIN	1,215	310 0	30 11½	9 4	1920	San Francisco, Calif	Bethlehem S. B. Corp	do	do	28,450	32.95		8	114
Destroyers, second line														
DRAYTON	742	289 0	26 1½	8 4	1910	Bath, Me	Bath Iron Works	Turb., 3 s.	2 masts	15,524	30.83	[b] 227	6	80
HENLEY	742	289 0	26 1½	8 4	1912	Quincy, Mass	Fore River S. B. Co	Turb., 2 s.	do	13,472	30.32	[b] 230	6	80
JARVIS	742	289 0	26 1½	8 4	1912	Camden, N. J	New York S. B. Co	Turb., 3 s.	do	10,584	30.01	[b] 223	6	80
JENKINS	742	289 0	26 1½	8 4	1912	Bath, Me	Bath Iron Works	do	do	12,440	31.27	[b] 222	6	80
MAYRANT	742	289 0	26 1½	8 4	1911	Philadelphia, Pa	Wm. Cramp & Sons	Turb., 2 s.	do	13,140	30.22	[b] 236	6	80
PERKINS	742	289 0	26 1½	8 4	1910	Quincy, Mass	Fore River S. B. Co	do	do	11,668	29.76	[b] 230	6	80
STERETT	742	289 0	26 1½	8 4	1910	do	do	do	do	12,789	30.37	[b] 230	6	80
WALKE	742	289 0	26 1½	8 4	1911	do	do	do	do	12,573	29.78	[b] 238	6	80
WARRINGTON	742	289 0	26 1½	8 4	1911	Philadelphia, Pa	Wm. Cramp & Sons	do	do	13,333	30.12	[b] 236	6	80
Light mine layers														
ANTHONY	1,191	310 0	30 11¼	9 2	1919	San Francisco, Calif	Union Iron Works	Turb., 2 s.	2 masts	28,050	33.50		8	99
BURNS	1,191	310 0	30 11¼	9 2	1919	do	do	do	do	28,900	33.82		8	99
HART	1,191	310 0	30 11¼	9 2	1919	do	do	do	do	28,700	33.97		8	99
INGRAHAM	1,191	310 0	30 11¼	9 2	1919	do	do	do	do	29,250	34.14		8	99
ISRAEL	1,191	310 0	30 11¼	9 2	1918	Quincy, Mass	Fore River S. B. Co	do	do	26,345	34.34		8	99
LANSDALE	1,191	310 0	30 11¼	9 2	1918	do	do	do	do	26,940	35.17		8	99
LUCE	1,191	310 0	30 11¼	9 2	1918	do	do	do	do	27,340	34.81		8	99
LUDLOW	1,191	310 0	30 11¼	9 2	1918	San Francisco, Calif	Union Iron Works	do	do	29,500	34.22		8	99
MAHAN	1,191	310 0	30 11¼	9 2	1918	Quincy, Mass	Fore River S. B. Co	do	do	27,880	35.05		8	99

MAURY	1,191	310	0	30	11¼	9	2	1918	do	do	do	do	26,890	34.59		8	99
MURRAY	1,191	310	0	30	11¼	9	2	1918	do	do	do	do	27,430	34.84		8	99
RIZAL	1,191	310	0	30	11¼	9	2	1919	San Francisco, Calif.	Union Iron Works	do	do	28,960	33.84		8	99
SPROSTON	1,191	310	0	30	11¼	9	2	1919	do	do	do	do	28,170	33.57		8	99
STRIBLING	1,191	310	0	30	11¼	9	2	1918	Quincy, Mass.	Fore River S. B. Co.	do	do	26,485	34.41		8	99
Submarines (steel), first line																	
S-1	[a] 854	219	3	20	8	15	10⅞	1920	Quincy, Mass.	Fore River S. B. Co.[d]	2 screws		1,200			4	40
S-2	[a] 800	207	0	19	7¾	16	2	1920	Bridgeport, Conn.	Lake Torpedo Boat Co.	do		1,800			4	40
S-3	[a] 876	[e] 231	0	21	10½	13	1	1919	Portsmouth, N. H.	United States	do		1,400			4	40
S-4	[a] 876	[e] 231	0	21	10¼	13	1	1919	do	do	do		1,400			4	40
S-6	[a] 876	[e] 231	0	21	10¼	13	1	1920	do	do	do		1,400			4	40
S-7	[a] 876	[e] 231	0	21	10¼	13	1	1920	do	do	do		1,400			4	40
S-8	[a] 876	[e] 231	0	21	10¼	13	1	1920	do	do	do		1,400			4	40
S-9	[a] 876	[e] 231	0	21	10¼	13	1	1921	do	do	do		1,400			4	40
S-10	[a] 876	[e] 231	0	20	10¼	13	1	1922	do	do	do		2,000			4	40
S-11	[a] 876	[e] 231	0	21	10¼	13	1	1923	do	do	do		2,000			4	40
S-12	[a] 876	[e] 231	0	20	10¼	13	1	1923	do	do	do		2,000			4	40
S-13	[a] 876	[e] 231	0	20	10¼	13	1	1923	do	do	do		2,000			4	40
S-14	[a] 876	[e] 231	0	21	10¼	13	1	1921	Bridgeport, Conn.	Lake Torpedo Boat Co.	do		1,000			4	40
S-15	[a] 876	[e] 231	0	21	10¼	13	1	1921	do	do	do		1,000			4	40
S-16	[a] 876	[e] 231	0	21	10¼	13	1	1920	do	do	do		1,000			4	40
S-17	[a] 876	[e] 231	0	21	10¼	13	1	1921	do	do	do		1,000			4	40
S-18	[a] 854	[e] 219	3	20	8	15	10⅞	1924	Quincy, Mass.	Bethlehem S. B. Corp.[d]	do		1,200			4	40
S-19	[a] 854	[e] 219	3	20	8	15	10⅞	1923	do.[d]	do	do		1,200			4	40
S-20	[a] 854	[e] 219	3	20	8	15	10⅞	1922	do	do	do		1,200			4	40
S-21	[a] 854	[e] 219	3	20	8	15	10⅞	1923	do	do	do		1,200			4	40
S-22	[a] 854	[e] 219	3	20	8	15	10⅞	1924	do	do	do		1,200			4	40
S-23	[a] 854	[e] 219	3	20	8	15	10⅞	1923	do	do	do		1,200			4	40
S-24	[a] 854	[e] 219	3	20	8	15	10⅞	1923	do	do	do		1,200			4	40
S-25	[a] 854	[e] 219	3	20	8	15	10⅞	1923	do	do	do		1,200			4	40
S-26	[a] 854	[e] 219	3	20	8	15	10⅞	1923	do	do	do		1,200			4	40
S-27	[a] 854	[e] 219	3	20	8	15	10⅞	1924	do	do	do		1,200			4	40
S-28	[a] 854	[e] 219	3	20	8	15	10⅞	1923	do	do	do		1,200			4	40
S-29	[a] 854	[e] 219	0	20	8	15	10⅞	1924	do	do	do		1,200			4	40
S-30	[a] 854	[e] 219	3	20	8	15	10⅞	1920	San Francisco, Calif.	do	do		1,200			4	40
S-31	[a] 854	[e] 219	3	20	8	15	10⅞	1923	do	do	do		1,200			4	40
S-32	[a] 854	[e] 219	3	20	8	15	10⅞	1923	do	do	do		1,200			4	40
S-33	[a] 854	[e] 219	3	20	8	15	10⅞	1922	do	do	do		1,200			4	40
S-34	[a] 854	[e] 219	3	20	8	15	10⅞	1923	do	do	do		1,200			4	40
S-35	[a] 854	[e] 219	3	20	8	15	10⅞	1923	do	do	do		1,200			4	40
S-36	[a] 854	[e] 219	3	20	8	15	10⅞	1923	do	do	do		1,200			4	40
S-37	[a] 854	[e] 219	3	20	8	15	10⅞	1923	do	do	do		1,200			4	40
S-38	[a] 854	[e] 219	3	20	8	15	10⅞	1923	do	do	do		1,200			4	40
S-39	[a] 854	[e] 219	3	20	8	15	10⅞	1923	do	do	do		1,200			4	40
S-40	[a] 854	[e] 219	3	20	8	15	10⅞	1923	do	do	do		1,200			4	40
S-41	[a] 854	[e] 219	3	20	8	15	10⅞	1924	do	do	do		1,200			4	40
S-42	[a] 906	[e] 225	3	20	8	16	0	1924	Quincy, Mass.	do	do		1,200			4	40
S-43	[a] 906	[e] 225	3	20	8	16	0	1924	do	do	do		1,200			4	40
S-44	[a] 906	[e] 225	3	20	8	16	0	1925	do	do	do		1,200			4	40
S-45	[a] 906	[e] 225	3	20	8	16	0	1925	do	do	do		1,200			4	40
S-46	[a] 906	[e] 225	3	20	8	16	0	1925	do	do	do		1,200			4	40
S-47	[a] 906	[e] 225	3	20	8	16	0	1925	do	do	do		1,200			4	40
S-48	[a] 993	[e] 240	0	21	10¼	13	6	1922	Bridgeport, Conn.	Lake Torpedo Boat Co.	do		1,800			5	40
S-49	[a] 993	[e] 240	0	21	10¼	13	6	1922	do	do	do		1,800			5	40
S-50	[a] 993	[e] 240	0	21	10¼	13	6	1922	do	do	do		1,800			5	40
S-51	[a] 993	[e] 240	0	21	10¼	13	6	1922	do	do	do		1,800			5	40

[a] Displacement (surface).
[b] Fuel oil (40 cubic feet per ton).
[c] Estimated,
[d] For Electric Boat Co.
[e] Length over all.

Name of vessel	Displacement (normal fuel supply)	Dimensions: Length on load water line	Dimensions: Extreme breadth	Dimensions: Mean draft	Built (completed): When	Built (completed): Where	Built (completed): By whom	Propulsion	Rig and number of masts	Total shaft horsepower on trial	Speed	Coal capacity (in bunkers) (42 cubic feet to ton)	Complement: Officers	Complement: Men
U. S. NAVY—Contd.														
Submarines (steel), second line	*Tons*	*Ft. in*	*Ft. in.*	*Ft. in.*							*Knots*	*Tons*		
H-2	[a]358	[b]150 3½	15 9⅞	12 5	1913	San Francisco, Calif.	Union Iron Works [d]	2 screws		480	[c]14.10		3	23
H-3	[a]358	[b]150 3½	15 9⅞	12 5	1914	Seattle, Wash.	The Moran Co.[d]	do		480	[c]14.10		3	23
H-4 to H-9	[a]357	[b]150 3½	15 9⅜	12 4⅝	1918	Puget Sound, Wash.	United States	do		480	[c]12.75		3	23
K-1 and K-2	[a]392	[b]153 6½	16 8⅜	13 1	1914	Quincy, Mass.	Fore River S. B. Co.[d]	do		480	[c]14.10		3	23
K-3	[a]392	[b]153 6½	16 8⅜	13 1	1914	San Francisco, Calif.	Union Iron Works [d]	do		480	[c]14.10		3	23
K-4	[a]392	[b]153 6½	16 8⅜	13 1	1914	Seattle, Wash.	The Moran Co.[d]	do		480	[c]14.10		3	23
K-5 and K-6	[a]392	[b]153 6½	16 8⅜	13 1	1914	Quincy, Mass.	Fore River S. B. Co.[d]	do		480	[c]14.10		3	23
K-7 and K-8	[a]392	[b]153 6½	16 8⅜	13 1	1914	San Francisco, Calif.	Union Iron Works [d]	do		480	[c]14.10		3	23
L-2 and L-3	[a]450	[b]168 5⅝	17 5⅝	13 7	1916	Quincy, Mass.	Fore River S. B. Co.[d]	do		900	[c]14.00		3	26
L-9 and 11	[a]450	[b]168 5	17 5	13 7	1916	do	do.[d]	do		900	[c]14.00		3	26
N-1 to N-3	[a]347	[b]147 3	15 9¼	12 5¾	1917	Seattle, Wash.	Seattle Const. & D. D. Co.[d]	do		480	[c]13.00		3	23
O-1	[a]520	[b]172 4	18 0¼	14 5	1918	Portsmouth, N. H.	United States [d]	do		880	[c]14.00		3	29
O-2	[a]520	[b]172 4	18 0¼	14 5	1918	Puget Sound, Wash.	do.[d]	do		880	[c]14.00		3	29
O-3 to O-10	[a]520	[b]172 4	18 0¼	14 5	1918	Quincy, Mass.	Fore River S. B. Co.[d]	do		880	[c]14.00		3	29
O-11 to O-13	[a]485	[b]175 0	16 3⅜	13 10¼	1918	Bridgeport, Conn.	Lake Torpedo Boat Co.[d]	do		1,000	[c]14.00		3	29
O-14 to O-16	[a]485	[b]175 0	16 3⅜	13 10¼	1918	Long Beach, Calif.	California S. B. Co.[d]	do		1,000	[c]14.00		3	29
R-1 to R-14	[a]569	[b]186 1½	18 0¼	14 6	1919	Quincy, Mass.	Fore River S. B. Co.[d]	do		880	[c]13.50		3	29
R-15 to R-20	[a]569	[b]186 1½	18 0¼	14 6	1918	San Francisco, Calif.	Union Iron Works [d]	do		880	[c]13.50		3	29
R-21 to R-27	[a]495	[b]175 0	16 7¾	13 11	1919	Bridgeport, Conn.	Lake Torpedo Boat Co.	do		1,000	[c]14.00		3	29
Fleet submarines (steel), first line														
T-1[1]					1920	Quincy, Mass.	Fore River S. B. Co.[d]							45
T-2[2]					1922	do	do.[d]							45
T-3[3]					1920	do	do.[d]							45
V-1					1924	Portsmouth, N. H.	United States							80
Patrol vessels (Eagles) (steel)														
EAGLE 1 to 15, 18, 19, 22 to 24, 26 to 29, 32 to 60.	500	200 0	25 6	7 3	1919	Detroit, Mich.	Ford Motor Co.	Turb., 1 s.	2 masts	2,500	[c]18.00	[f]105	5	56
Patrol vessels, submarine chasers (wood)														
S. C. 57, 63, 64	77	105	14 8¾	5 5½	1918	Brooklyn, N. Y.	United States	3 screws [e]	1 mast	660	[g]17.00		2	24
S. C. 102, 103	77	105	14 8¾	5 5½	1918	Bayonne, N. J.	Elco Co.	do.[e]	do	660	[g]17.00		2	24
S. C. 143	77	105	14 8¾	5 5½	1917	Rocky River, Ohio	Rocky River D. D. Co.	do.[e]	do	660	[g]17.00		2	24
S. C. 154	77	105	14 8¾	5 5½	1917	Jacksonville, Fla.	Gibbs Gas. Eng. Co.	do.[e]	do	660	[g]17.00		2	24
S. C. 159	77	105	14 8¾	5 5½	1917	Pensacola, Fla.	F. M. Blount	do.[e]	do	660	[g]17.00		2	24
S. C. 185, 186, 188	77	105	14 8¾	5 5½	1917	Nyack, N. Y.	Inst. S. B. & Marine Eng. Co.	do.[e]	do	660	[g]17.00		2	24
S. C. 192	77	105 0	14 8¾	5 5½	1918	Alexandria, Va.	General S. B. & Aero Co.	do.[e]	do	660	[g]17.00		2	24
S. C. 210	77	105 0	14 8¾	5 5½	1918	Camden, N. J.	Mathis Yacht Bldg. Co.	do.[e]	do	660	[g]17.00		2	24
S. C. 214	77	105 0	14 8¾	5 5½	1917	Staten Island, N. Y.	Alexander McDonald	do.[e]	do	660	[g]17.00		2	24
S. C. 223, 224, 229, 231	77	105 0	14 8¾	5 5½	1917	Morris Heights, N. Y.	N. Y. Yacht, Launch & Engine Co.	do.[e]	do	660	[g]17.00		2	24

S. C. 252	77	105	0	14	8¾	5	5½	1918	Camden, Me.	Camden-Anchor Rockland Machine Co.	do.[e]	do	660	[e]17.00		2	24
S. C. 271	77	105	0	14	8¾	5	5½	1918	Neponset, Mass.	Geo. Lawley & Sons	do.[e]	do	660	[e]17.00		2	24
S. C. 285	77	105	0	14	8¾	5	5½	1918	Mare, Island, Calif.	United States	do.[e]	do	660	[e]17.00		2	24
S. C. 306	77	105	0	14	8¾	5	5½	1918	Puget Sound, Wash.	do	do.[e]	do	660	[e]17.00		2	24
S. C. 320	77	105	0	14	8¾	5	5½	1917	Stamford, Conn.	Luders Marine Constr. Co	do.[e]	do	660	[e]17.00		2	24
S. C. 326	77	105	0	14	8¾	5	5½	1917	City Island, N. Y.	Kyle & Purdy	do.[e]	do	660	[e]17.00		2	24
S. C. 328	77	105	0	14	8¾	5	5½	1917	Milwaukee, Wis.	Great Lakes Boat Bldg. Corp.	do.[e]	do	660	[e]17.00		2	24
S. C. 330	77	105	0	14	8¾	5	5½	1917	Manitowoc, Wis.	Burger Boat Co	do.[e]	do	660	[e]17.00		2	24
S. C 341	77	105	0	14	8¾	5	5½	1919	Wilmington, Del.	American Car & Foundry Co.	do.[e]	do	660	[e]17.00		2	24
S. C. 353	77	105	0	14	8¾	5	5½	1917	College Point, N. Y.	College Point Boat Co	do.[e]	do	660	[e]17.00		2	24
S. C. 412	77	105	0	14	8¾	5	5½	1919	Clayton, N. Y.	Clayton Ship & Boat Bldg. Co.	do.[e]	do	660	[e]17.00		2	24
S. C. 419	77	105	0	14	8¾	5	5½	1918	Milwaukee, Wis.	Great Lakes B. B. Corp.	do.[e]	do	600	[e]17.00		2	24
S. C. 428	77	105	0	14	8¾	5	5½	1919	Camden, N. J.	Mathis Yacht Bldg. Co.	do.[e]	do	660	[e]17.00		2	24
S. C 431	77	105	0	14	8¾	5	5½	1918	Port Clinton, Ohio	Mathews Boat Co	do.[e]	do	660	[e]17.00		2	24
S. C. 432	77	105	0	14	8¾	5	5½	1918	do	do	do.[e]	do	660	[e]17.00		2	24
S. C. 433	77	105	0	14	8¾	5	5½	1918	do	do	do.[e]	do	660	[e]17.00		2	24
S. C. 437	77	105	0	14	8¾	5	5½	1918	Rocky River, Ohio	Rocky River D. D. Co.	do.[e]	do	660	[e]17.00		2	24
S. C. 440	77	105	0	14	8¾	5	5½	1919	Brooklyn, N. Y.	Howard E. Wheeler	do.[e]	do	660	[e]17.00		2	24
Patrol vessels (gunboats)																	
ASHEVILLE	1,575	225	0	41	2½	11	4	1920	Charleston, S. C.	United States	Turb., 1 s.	2 poles	[c]800	[c]12.00	[k]180	11	149
Elcano[4]	620	157	11	26	0	10	0	1885	Carraca, Spain	Spain	2 screws	Sch	[i]435	[c]11.00	98	3	92
HELENA	1,392	250	9	39	8	9	0	1897	Newport News, Va.	Newport News S. B. & D. D. Co.	do	1 mil.	[i]1,988	15.50	307	12	162
MONOCACY	190	160	0	24	6	2	5	1914	Mare Island, Calif.	United States	do	2 poles [i]	[c i]800	[c]13.25	34	2	47
PALOS	190	160	0	24	6	2	5	1914	do	do	do	do.[i]	[c i]800	[c]13.25	34	2	47
Pampanga[5]	243	115	3	17	10	6	6	1888	Cavite, P. I.	Manila Slip Co	do	1 signal	[i]250	[c]10.00	34	2	30
SACRAMENTO	1,425	210	0	40	10½	11	6	1914	Philadelphia, Pa.	Wm. Cramp & Sons	1 screw	2 poles [i]	[i]1,022	12.78	428	11	149
Tulsa	1,575	225	0	41	2½	11	4	1923	Charleston, S. C.	United States	do	do	[c]800	[c]12.00	[f]440	11	154
VILLALOBOS[6]	370	148	0	23	0	7	6	1896	Hongkong, China	Hongkong & Whampoa Dock Co.	do	Sch	[i]550	[c]11.00	67	2	56
Patrol vessels (converted yachts)																	
DESPATCH (210895)	237	146	0	22	0	7	2	1913	Morris Heights, N. Y.	Chas. L. Seabury Co	2 screws	2 masts	[c i]740	16.30	60	2	49
ISABEL	938	229	11	26	2½	10	4	1917	Bath, Me.	Bath Iron Works	Turb., 2 s.	do	8,400	[c]26.00	[f]216	7	83
MAYFLOWER	2,690	275	10	36	0	17	4	1896	Clydebank, Scotland.	J. & G. Thompson	2 screws	do	2,400	14.50	[f]455	11	154
NIAGARA	2,600	245	0	36	0	17	0	1898	Brooklyn, N. Y.	James Shewan & Sons	do	3 masts	[i]1,800	13.00	400	11	150
Nokomis	1,265	203	0	31	10	13	7½	1917	Wilmington, Del.	Pusey & Jones	do	2 masts	[i]2,000	16.00	350	11	81
SCORPION	775	211	11	28	1	11	0	1896	South Brooklyn, N. Y.	John N. Robins	do	do	[i]2,800	17.85	136	8	98
SYLPH[6]	152	123	8	20	0	7	6	1898	Chester, Pa.	John Roach	1 screw	do	[i]550	15.00	48	2	31
WENONAH	[c]470	[c]143	5	[c]22	10	[c]10	0	1915	Neponset, Mass.	Geo. Lawley & Sons	do		[i]500	12.00			
Auxiliaries, special type																	
ABARENDA[6 9]		314	0	42	0½	22	10	1892	Newcastle, England	Edwards S. B. Co	1 screw	2 masts	[i]1,050	[e]9.00	825	16	77
AJAX[7]		375	4	46	6	24	8	1890	Glasgow, Scotland	D. & W. Henderson Co.	do	do	[i]3,000	[e]10.00	500	16	115
ALTAIR[8]	[l]7,068	410	5½	54	0	[m]27	2¾	1919	Seattle, Wash.	Skinner & Eddy Corp.	Turb., 1 s.	do	[e]2,500	10.50	[f]1,097	31	450
ANTARES[9]	[l]5,501	390	0	54	0	[m]24	5¼	1919	Hog Island, Pa.	Am. Int. S. B. Corp.	do	do	2,500	11.50	[f]1,222	18	149
ARCTIC[10]	[l]5,975	402	6	53	0	[m]26	4¼	1919	Oakland, Calif.	Moore S. B. Corp.	do	do	[e]2,800	11.00	[f]1,794	23	189
ARETHUSA[11]	[l]3,367	332	0	42	2	20	11	1893	Stockton, England	Craig Taylor & Co.	1 screw	do	[e i]1,700	[e]10.00	(n)	16	78

[1] Formerly {Schley. AA-1.
[2] Formerly AA-2.
[3] Formerly AA-3.
[4] Formerly Spanish st. s. Elcano.
[5] Formerly Spanish st. s. Pampanga.
[6] Formerly British st. s. Abarenda.
[7] Formerly British st. s. Scindia.
[8] Formerly st. s. Edisto (218291).
[9] Formerly st. s. Nedmac (218551).
[10] Formerly st. s. Yamhill (217033).
[11] Formerly British st. s. Luciline.
[a] Displacement (surface).
[b] Length over all.
[c] Estimated.
[d] For Electric Boat Co.
[e] Gasoline.
[f] Fuel oil (40 cubic feet per ton).
[g] Approximate.
[h] Composite.
[i] One fighting top.
[i] Indicated horsepower.
[k] And 440 tons oil (40 cubic feet per ton).
[l] Gross tonnage
[m] Loaded summer draft.
[n] Fuel drawn from cargo holds.
[o] Fuel ship.

Name of vessel	Displacement (normal fuel supply)	Dimensions: Length on load water line	Dimensions: Extreme breadth	Dimensions: Mean draft	Built (completed): When	Built (completed): Where	Built (completed): By whom	Propulsion	Rig and number of masts	Total shaft horsepower on trial	Speed	Coal capacity (in bunkers) (42 cubic feet to ton)	Complement: Officers	Complement: Men
U. S. NAVY—Contd.														
Auxiliaries, special type—Continued	*Tons*	*Ft. in.*	*Ft. in*	*Ft. in.*							*Knots*	*Tons*		
ARGONNE [1]	[a] 7,555	448 0	58 0	28 0⅜	1920	Hog Island, Pa.	Am. Int. S. B. Corp.	Turb., 1 s.	2 masts	[b] 6,000	[b]15.00	[c]1,473	32	312
BARNES, ROBERT L. [2] [d]		251 10	43 2	15 0	1917	Duluth, Minn.	McDougall Duluth Co.	1 screw	1 mast	[b/f] 1,100	8.50	[c]103	15	52
BATH [3]	[a] 3,755	329 2	46 2	19 2	1913	Stettin, Germany	Oderwerke Stettiner	do	2 masts	[f] 1,650	10.00	469	15	88
BEAUFORT [4]	[a] 2,454	276 9½	40 2	18 3	1909	Lubeck, Germany	H. Koch Co.	do	do	[f] 1,250	8.00	350	15	79
BEAVER [5]	[a] 4,461	357 6	47 0	19 6	1910	Newport News, Va.	Newport News S. B. Co.	do	do	[f] 4,500	16.50	[e]530	32	318
BLACK HAWK [6]	[a] 6,381	404 6	53 9	28 5	1913	Philadelphia, Pa.	Wm. Cramp & Sons	do	do	[f] 3,400	13.00	[c]2,108	31	440
BOREAS [7]	[a] 6,100	402 6	53 0	26 4¾	1919	Oakland, Calif.	Moore S. B. Corp.	Turb., 1 s.		[b] 2,800	11.00	[c]1,794	23	157
BRAZOS [d]	[a] 7,449	455 0	56 0	[e]26 8	1919	Boston, Mass.	United States	2 screws	2 masts	6,060	14.34	[c]824	16	120
BRIDGE	[a] 6,357	400 0	55 2½	20 8	1917	do	do	do	do	[f] 4,000	14.00	[c]1,000	23	189
BRIDGEPORT [8]	[a] 8,005	429 4	54 4	24 7½	1901	Vegesach, Germany	Brenner Vulcan	do	do	[f] 3,600	12.50	1,060	32	520
BUFFALO [9]		391 1	48 3	20 9	1892	Newport News, Va.	Newport News S. B. Co.	1 screw	do	[b/f] 3,600	14.50	1,048	31	400
BUSHNELL	[a] 2,869	300 0	45 8	15 0	1915	Seattle, Wash.	Seattle Const. Co.	Turb., 1 s.	do	2,617	[b]14.15	[c]530	24	193
CAMDEN [10]	[a] 4,752	389 2	48 0	22 4	1900	Flensburg, Germany	Flensburg S. B. Co.	1 screw	do	[f] 2,850	12.00	975	32	326
CANOPUS [11]	[a] 5,506	360 0	51 6	[a]24 6¾	1919	Camden, N. J.	New York S. B. Corp.	do	do	[f] 3,858	13.00	[c]1,277	32	325
CAPELLA [12]	[a] 5,078	390 0	54 0	[a]24 5 5/16	1920	Hog Island, Pa.	Am. Int. S. B. Corp.	Turb., 1 s.	do	[b] 2,500	11.50	[c]1,222	15	91
CHAUMONT [13]	[a] 7,555	448 0	58 0	28 0	1920	do	do	do	do	[b] 6,000	[b]15.00	[c]1,473	27	249
CUYAMA [d]	[a] 7,454	455 0	56 0	26 2	1917	Mare Island, Calif.	United States	2 screws	do	[e] 5,200	[b]14.00	[e]824	16	120
DENEBOLA [14]	[a] 6,985	410 5½	54 0	[e]27 2¾	1919	Seattle, Wash.	Skinner & Eddy Corp.	Turb., 1 s.		2,500	10.50	[c]1,097	31	450
DOBBIN	[a] 8,154	460 0	61 0	20 0½	1924	Philadelphia, Pa.	United States	do	2 masts	[b] 7,000	[b]16.00	1,107	36	420
FULTON	[a] 1,173	216 0	35 0	13 0	1914	Groton, Conn.	New London S. & E. Co.	1 screw	do	[b] 1,000	12.34	[c]234	24	134
GENERAL ALAVA [15]		212 6	29 9	11 0	1895	Dumbarton, Scotland.	A. McMillan & Sons	do	do	[f] 770	[b]10.50	246	5	54
GOLD STAR [16]	[a] 5,066	377 0	52 0	[e]23 11¾	1920	Wilmington, Del.	Bethlehem S. B. Corp.	do	do	[f] 2,500	11.00	[c]1,189	15	109
HANNIBAL [17]	[a] 1,953	263 4	39 3	17 4	1898	Sunderland, England.	J. Blumer & Co.	do	do	[b/f] 1,100	[b] 9.00	855	17	245
HENDERSON	[a] 7,493	460 0	60 11½	19 10¾	1917	Philadelphia, Pa.	United States	2 screws	do	[b/f] 4,000	[b]14.00	1,400	27	370
JASON [d]	[a]10,939	514 0	65 0	27 8	1913	Sparrows Point, Md.	Maryland Steel Co.	do	do	[f] 6,878	14.32	2,300	16	165
KANAWHA [d]	[a] 7,404	455 0	56 0	26 2	1915	Mare Island, Calif.	United States	do	do	[f] 5,590	[b]14.00	824	16	120
KAWEAH [18] [d]	[a] 7,253	430 0	58 0	25 6	1919	Philadelphia, Pa.	Wm. Cramp & Sons	1 screw	do	[f] 2,762	11.00	[c]1,288	16	91
KITTERY [19]	[a] 1,839	282 2	40 6	13 3	1905	Bremerhaven, Germany.	G. Seebach Co.	2 screws	do	[f] 1,400	15.50	351	15	98
LARAMIE [d] [20]	[a] 7,252	430 0	58 0	25 6	1920	Philadelphia, Pa.	Wm. Cramp & Sons	1 screw	do	[b/f] 2,800	11.00	[c]1,288	16	91
MATTOLE [d] [21]	[a] 7,252	430 0	58 0	25 6	1920	do	do	do	do	[f] 2,853	11.00	[c]1,288	16	91
MAUMEE [d]	[a] 7,894	455 0	56 0	26 2	1916	Mare Island, Calif.	United States	2 screws	do	[e] 5,000	[b]14.00	[c]824	16	130
MEDUSA	[a]10,715	460 0	70 0	18 11¾	1924	Puget Sound, Wash.	do	Turb., 1 s.	do	[b] 7,000	[b]16.00	1,834	32	434
MELVILLE	[a] 5,522	400 0	54 5½	20 0	1915	Camden, N. J.	New York S. B. Co.	1 turb.	2 pole	4,006	15.09	[c]900	41	432
MERCY [22]	[a] 6,644	413 0	50 2	24 0	1907	Philadelphia, Pa.	Wm. Cramp & Sons	2 screws	2 masts	[f] 8,500	18.20	1,776	29	348
NECHES [d]	[a] 7,383	455 0	56 0	26 8	1920	Boston, Mass.	United States	do	do	[f] 6,080	[b]14.00	[c]828	16	120
NEPTUNE [d]	[a] 9,889	520 0	65 0	27 8	1911	Sparrows Point, Md.	Maryland Steel Co.	Turb., 2 s.	do	5,409	12.93	2,500	16	165
NEREUS [d]	[a] 9,681	500 0	62 0	27 8	1913	Newport News, Va.	Newport News S. B. Co.	2 screws	do	[f] 6,904	14.58	1,925	16	165
NITRO	[a] 7,440	460 0	60 11½	20 11	1921	Puget Sound, Wash.	United States	Turb., 2 s.	do	6,700	[b]16.00	1,000	18	177
ORION [d]	[a]10,183	514 0	65 0	27 8	1912	Sparrows Point, Md.	Maryland Steel Co.	2 screws	do	[f] 6,943	14.47	2,300	16	165
PATOKA [d]	[a] 8,267	463 3	60 0	26 2	1919	Newport News, Va.	Newport News S. B. Co.	1 screw	do	[f] 2,756	10.87	[c]1,109	16	135
PECOS	[a] 7,383	455 0	56 0	26 8	1921	Boston, Mass.	United States	2 screws	do	[f] 5,426	[b]14.00	[c]828	16	120
PROCYON [23]	[a] 5,784	390 0	54 0	[e]24 5 1/16	1919	Hog Island, Pa.	Am. Int. S. B. Corp.	Turb., 1 s.	do	[b] 2,500	11.50	[c]1,222	18	149
PROMETHEUS	[a] 6,689	450 0	60 1	18 0	1910	Mare Island, Calif.	United States	2 screws	do	[b/f] 7,500	[b]16.00	[c]807	32	430

PROTEUS [d]	a 9,681	500	0	62	0	27	8	1913	Newport News, Va.	Newport News S. B. Co.	do	do	f 7,202	14.67	1,925	16	165
PYRO	a 7,440	460	0	60	11½	20	11	1920	Puget Sound, Wash.	United States	Turb., 2 s.	do	6,700	b 16.00	c 1,493	18	177
RAINBOW [24]	a 3,696	326	0	41	0	17	2	1890	Sunderland, England.	James Laing	1 screw	do	d f 1,800	b 12.00	1,218	30	320
RAMAPO [d]	a 8,246	463	3	60	0	26	2	1919	Newport News, Va.	Newport News S. B. Co.	do	do	f 2,917	11.23	c 1,109	16	91
RAPIDAN [d 25]	a 8,246	463	3	60	0	26	2	1919	do	do	do	do	b f 2,900	10.50	c 1,109	16	91
RAPPAHANNOCK [26]	a 8,680	471	2	59	2	25	9	1913	Vegesack, Germany	Bremer Vulcan	do	do	f 4,850	11.50	3,060	23	268
REGULUS [27]	a 4,980	377	0	52	0	e 23	11¾	1920	Wilmington, Del.	Bethlehem S. B. Corp.	do	do	f 2,500	11.00	c 1,182	15	91
RELIEF	a 8,288	460	0	60	11½	19	6	1920	Philadelphia, Pa.	United States	Turb., 2 s.	do	b 5,250	b 16.00	c 1,951	20	368
RIGEL [28]	a 7,052	410	5½	54	0	e 27	2¾	1918	Seattle, Wash.	Skinner & Eddy Corp.	Turb., 1 s.	do	2,500	10.50	c 1,097	31	500
SALINAS [29 d]	a 8,246	463	3	60	0	26	2	1920	Newport News, Va.	Newport News S. B. & D. D. Co.	1 screw	do	b f 2,900	10.50	c 1,109	16	91
SAPELO [3 c d]	a 8,246	463	3	60	0	26	2	1920	do	do	do	do	b f 2,900	10.50	c 1,109	16	91
SAVANNAH [31]	a 5,755	400	0	46	1	26	5	1899	Flensburg, Germany	Flensburger S. B. Co.	do	do	b f 2,000	10.50	1,230	32	351
SEPULGA [32 d]	a 8,266	463	3	60	0	26	2	1920	Newport News, Va.	Newport News S. B. & D. D. Co.	do	do	b f 2,900	10.50	c 1,109	16	91
SIRIUS [33]	a 5,581	390	0	54	0	e 24	5 5/16	1919	Hog Island, Pa.	Am. Int. S. B. Corp.	Turb., 1 s.	do	b 2,500	11.50	c 1,222	15	91
SOLACE [34]	a 3,927	361	2	44	0	20	6	1896	Newport News, Va.	Newport News S. B. Co.	1 screw	do	f 3,200	15.00	1,162	24	252
SPICA [35]	a 5,562	390	0	54	0	e 24	5 5/16	1919	Hog Island, Pa.	Am. Int. S. B. Corp.	Turb., 1 s.	do	b 2,500	11.50	c 1,222	15	96
THOMPSON, SARA [36 d]	a 2,691	310	0	40	3	21	9½	1888	Newcastle, England	Wm. Armstrong & Co.	1 screw	do	f 1,300	9.00	494	16	54
TIPPECANOE [37 d]	a 8,266	463	3	60	0	26	2	1920	Newport News, Va.	Newport News S. B. & D. D. Co.	Turb., 1 s.	do	b 2,900	10.50	c 1,109	16	91
TRINITY [38 d]	a 8,266	463	3	60	0	26	2	1920	do	do	do	do	f 3,088	11.26	c 1,109	16	91
VEGA [39]	a 5,562	390	0	54	0	e 24	5 5/16	1919	Hog Island, Pa.	Am. Island, Pa.	do	do	2,500	11.50	c 1,222	15	95
VESTAL	a 6,691	450	0	60	0	18	0	1909	New York, N. Y.	United States	2 screws	do	b f 7,500	16.00	1,412	32	434
WHITNEY	a 8,154	460	0	61	0	21	0½	1924	Boston, Mass.	do	Turb., 1 s.	do	b 7,000	b 16.00	b 1,107	36	420
WRIGHT	a 9,193	448	0	58	0	24	6	1921	Hoboken, N. J.	Tietjen & Lang D. D. Co.	Turb., 1 s.	do	b 6,000	b 15.00	1,629	27	301
YUKON [40]	a 5,969	402	6	53	0	e 26	4¾	1920	Oakland, Calif.	Moore S. B. Co.	do	do	b 2,800	11.00	c 1,794	23	143
Auxiliaries, ocean tugs																	
ALGORMA	a 502	149	3¾	30	0	14	7	1920	Port Richmond, N.Y.	Staten Island S. B. Co.	1 screw	2 pole	f 2,017	13.06	c 279	5	30
ALLEGHENY [41]		149	3¾	30	0	14	7	1918	Buffalo, N. Y.	American S. B. Co.	do	2 masts	b f 1,800	b 14.00	c 279	5	3
ARAPAHO		115	0	24	0	12	10	1914	Seattle, Wash.	Seattle Construction Co.	do	do	f 800	10.80	c 149	5	20
BAGADUCE		149	3¾	30	0	14	7	1919	Buffalo, N. Y.	Ferguson Steel & Iron Co.	do	2 pole	f 1,821	12.40	c 279	5	30
Bay Spring	a 426	141	3½	27	8⅜	14	1	1920	City Island, N. Y.	Providence Eng. Works	do		f 850			5	24
Challenge [42]	a 255	122	0	22	2	13	2	1889	Camden, N. J.	J. H. Dialogue & Sons	do	2 pole	f 750	b 14.00	c 110	5	16
CHEMUNG [43]		115	0	26	7⅞	11	6	1917	Norfolk, Va.	United States	do	2 masts	f 800	b 11.00	c 147	5	20
Contocook	a 502	149	3¾	30	0	14	7	1920	Port Richmond, N.Y.	Staten Island S. B. Co.	do	2 pole	f 2,130	b 13.00	c 270	5	39
GENESEE [44]	• 617	158	0	29	0	16	0	1905	Sparrows Point, Md.	Maryland Steel Co.	do	2 masts	f 1,000	b 15.00	286	5	42
IROQOIS [45]		152	0	26	0	13	6	1892	San Francisco, Calif.	Union Iron Works	do	Sch.	f 1,000	13.20	c 181	5	20
IUKA	a 502	149	3¾	30	0	14	7	1920	Port Richmond, N.Y.	Staten Island S. B. Co.	do	2 pole	f 2,049	13.06	c 279	5	30
KALMIA		149	3¾	30	0	14	7	1919	Buffalo, N. Y.	Ferguson Steel & Iron Co.	do	do	f 1,800	13.00	c 279	5	30
KEOSANQUA	a 502	149	3¾	30	0	14	7	1920	Port Richmond,	Staten Island S. B. Co.	do	do	f 2,065	b 13.00	c 279	5	30
KEWAYDIN		149	3¾	30	0	14	7	1919	Buffalo, N. Y.	Ferguson Steel & Iron Co.	do	do	f 1,800	13.06	c 279	5	30

[1] Formerly st. s. Argonne (220845).
[2] Formerly st. s R. L. Barnes (215115).
[3] Formerly German st. s. Andromeda.
[4] Formerly German St. s. {a Rheingraf. b Rudolf Blumberg.
[5] Formerly st. s. Beaver (207034).
[6] Formerly st. s. Santa Catalina (211623).
[7] Formerly st. s. Yaquina (217489).
[8] Formerly German st. s. Breslau.
[9] Formerly Brazilian st. s. Nictheroy.
[10] Formerly German st. s. Kiel.
[11] Formerly st. s. Santa Leonora (218364).
[12] Formerly st. s. Comerant (219838).
[13] Formerly st. s. Chaumont (220866).
[14] Formerly st. s. Edgewood (218127)
[15] Formerly Spanish st. s. General Alava.
[16] Formerly st. s. Gold Star (220371).
[17] Formerly British st. s. Joseph Holland.
[18] Formerly st. s. Kaweah (219154).
[19] Formerly German st. s. Prasident.
[20] Formerly st. s Laramie (219548)
[21] Formerly st. s. Mattole (220062).
[22] Formerly st. s. Saratoga (204160).
[23] Formerly st. s. Shaume (218282).
[24] Formerly British st. s. Norse King.
[25] Formerly st. s. Rapidan (219403).
[26] Formerly German st. s. Pommern.
[27] Formerly st. s. Glenora (220644).
[28] Formerly st. s. Edgecombe (217412).
[29] Formerly st. s. Hudsonian (219592).
[30] Formerly st. s. Sapelo (219470).
[31] Formerly German st. s. Saxonia.
[32] Formerly st. s. Fleetco (219980).
[33] Formerly st. s. Saluda (217573).
[34] Formerly st. s. Creole (127166).
[35] Formerly st. s. Shannock (218867).
[36] Formerly st. s. Gutheil.
[37] Formerly st. s. Tippecanoe (220210).
[38] Formerly st. s. Trinity (220379).
[39] Formerly st. s. Lebanon (218791).
[40] Formerly st. s. Mechanno (219626).
[41] Formerly U. S. S. Huron.
[42] Formerly {a st. s. Luckenbach (141021). b st. s. Defiance.
[43] Formerly U S. S. Pocahontas.
[44] Formerly st. s. Monocacy (202489).
[45] Formerly st. s. Fearless (120889).

• Gross tonnage.
b Estimated.
c Fuel oil (40 cubic feet per ton).
d Fuel ship.
e Loaded summer draft.
f Indicated horsepower.
g Shaft horsepower.
h Diesel, 2 cycle.

Name of vessel	Displacement (normal fuel supply)	Dimensions: Length on load water line	Dimensions: Extreme breadth	Dimensions: Mean draft	Built (completed): When	Built (completed): Where	Built (completed): By whom	Propulsion	Rig and number of masts	Total shaft horsepower on trial	Speed	Coal capacity (in bunkers) (42 cubic feet to ton)	Complement: Officers	Complement: Men
U. S. NAVY—Contd.														
Auxiliaries, ocean tugs—Continued	*Tons*	*Ft. in.*	*Ft. in.*	*Ft. in.*							*Knots*	*Tons*		
KOKA		149 3¾	30 0	14 7	1920	Puget Sound, Wash.	United States	1 screw	2 pole	[b] 1,800	13.00	[d] 279	5	39
LYKENS	[a] 625	157 0	29 0	15 0	1899	Philadelphia, Pa.	Neafie & Levy	do	do	[b] 1,000		286	5	39
MAHOPAC		149 3¾	30 0	14 7	1919	Puget Sound, Wash.	United States	do	do	[b] 1,800	[b]13.00	[d] 279	5	39
MOHAVE		115 0	24 0	12 10	1914	Seattle, Wash.	Seattle Construction Co.	do	1 mast	800	11.11	[d] 142	5	20
MONTCALM [1]	[a] 502	149 3¾	30 0	14 7	1921	Port Richmond, N.Y.	Staten Island S. B. Co.	do	2 pole	[b] 2,017	[b]13.06	[d] 272	5	39
NAPA		149 3¾	30 0	14 7	1919	Puget Sound, Wash.	United States	do	do	[b] 1,800	[b]13.00	[d] 279	5	39
NAVAJO [2]	[a] 438	141 4	27 6	14 1	1908	Philadelphia, Pa.	Neafie & Levy	do	2 masts	935	[b]12.00		5	20
ONTARIO	[a] 883	175 0	34 0	12 6	1912	Camden, N. J.	New York S. B. Co.	do	2 pole	[b] 1,517	13.20	445	5	54
PATAPSCO		148 0	29 0½	12 3	1909	Portsmouth, N. H.	United States	2 screws	do	[b] 1,160	[b]13.00	324	5	30
PATUXENT	[a] 521	148 0	29 0½	12 3	1909	Norfolk, Va.	do	do	do	[b] 1,160	[b]13.00	324	5	39
PINOLA		149 3¾	30 0	14 7	1920	Puget Sound, Wash.	do	1 screw	do	[b c] 1,800	[b]13.00	[d] 279	5	39
PISCATAQUA [3]		149 0	28 7	12 0	1897	West Bay City, Mich.	F. W. Wheeler Co.	do	2 masts	[b] 2,000	[b]16.00	236	5	44
SAGAMORE		149 3¾	30 0	14 7	1917	Buffalo, N. Y.	American S. B. Co.	do	2 pole	[b c] 1,800	[b]13.00	[d] 279	5	20
SCIOTA		149 3¾	30 0	14 7	1919	Puget Sound, Wash.	United States	do	do	[b c] 1,800	13.08	[d] 279	5	39
SONOMA	[a] 883	175 0	34 0	12 6	1912	Camden, N. J.	New York S. B. Co.	do	do	[b] 1,596	[b]13.00	435	5	54
SUNNADIN		149 3¾	30 0	14 7	1919	Puget Sound, Wash.	United States	do	do	[b c] 1,800	[b]13.00	[d] 279	5	39
TADOUSAC		149 3¾	30 0	14 7	1919	Buffalo, N. Y.	Ferguson Steel & Iron Co.	do	2 pole	[b] 1,800	[b]13.00	[d] 279	5	39
TATNUCK		149 3¾	30 0	14 7	1919	Puget Sound, Wash.	United States	do	do	2,070	[b]13.00	[d] 279	5	39
TILLAMOOK		115 0	24 0	12 10	1914	Seattle, Wash.	Seattle Construction Co.	do	1 mast	800	[b]10.55	[d] 142	5	12
UMPQUA	[a] 502	149 3¾	30 0	14 7	1919	Buffalo, N. Y.	Ferguson Steel & Iron Co.	do	2 pole	[b] 1,800	[b]13.00	[d] 279	5	39
UNDAUNTED		143 0	28 0	14 10	1917	San Francisco, Calif.	Union Iron Works	do	2 masts	1,000	11.50	[c] 2,469	5	22
WADANK		149 3¾	30 0	14 7	1920	Buffalo, N. Y.	Ferguson Steel & Iron Co.	do	2 pole	[b] 1,800	[b]11.50	[d] 279	5	20
WANDO		115 0	26 7⅞	11 6	1917	Charleston, S. C.	United States	do	do	800		[d] 144	5	20
Auxiliaries, mine sweepers														
AVOCET		180 0	35 6	9 9½	1918	Baltimore, Md.	Baltimore S. B. Co.	1 screw	2 pole	[b] 1,400	14.00	[d] 275	5	54
BITTERN		180 0	35 6	9 9½	1919	Mobile, Ala.	Alabama S. B. Co.	do	do	[b] 1,400	14.00	[d] 275	5	54
BOBOLINK	[a] 697	180 0	35 6	9 9½	1919	Baltimore, Md.	Baltimore S. B. Co.	do	do	[b] 1,400	14.00	[d] 275	5	54
BRANT		180 0	35 6	9 9½	1918	Chester, Pa.	Sun Shipbuilding Co.	do	do	[b] 1,400	14.00	[d] 275	5	54
CHEWINK	[a] 723	180 0	35 6	9 9½	1919	New York, N. Y.	Todd Shipyard Corporation.	do	do	[b] 1,400	14.00	[d] 275	5	54
CORMORANT	[a] 713	180 0	35 6	9 9½	1919	do	do	do	do	[b] 1,400	14.00	[d] 275	5	54
CURLEW	[a] 723	180 0	35 6	9 9½	1919	Staten Island, N. Y.	Staten Island S. B. Co.	do	do	[b] 1,400	14.00	[d] 275	5	54
EIDER		180 0	35 6	9 9½	1919	Wilmington, Del.	Pusey & Jones Co.	do	do	[b] 1,400	14.00	[d] 275	5	54
FALCON		180 0	35 6	9 9½	1918	Morris Heights, N. Y.	Chas. L. Seabury Co.	do	do	[b] 1,400	14.00	[d] 275	5	54
FINCH		180 0	35 6	9 9½	1918	New York, N. Y.	Standard S. B. Corporation.	do	do	[b] 1,400	14.00	[d] 275	5	54
GANNET		180 0	35 6	9 9½	1919	do	Staten Island S. B. Co.	do	do	[b] 1,400	14.00	[d] 275	5	54
GREBE	[a] 723	180 0	35 6	9 9½	1919	do	Todd Shipyard Corp.	do	do	[b] 1,400	14.00	[d] 275	5	54
HERON		180 0	35 6	9 9½	1918	do	Standard S. B. Co.	do	do	1,500	14.00	[d] 275	5	54
KINGFISHER		180 0	35 6	9 9½	1918	Puget Sound, Wash.	United States	do	do	[b] 1,400	14.00	[d] 275	5	54

LAPWING		180	0	35	6	9	9½	1918	New York, N. Y.	Todd Shipyard Corporation.	do	do	[b] 1,400	14.00	[d] 275	5	54
LARK	[a] 771	180	0	35	6	9	9½	1919	Baltimore, Md.	Baltimore S. B. Co.	do	do	[b] 1,400	14.00	[d] 275	5	54
MALLARD	[a] 771	180	0	35	6	9	9½	1919	New York, N. Y.	Staten Island S. B. Co.	do	do	[b] 1,400	14.00	[d] 275	5	54
ORIOLE	[a] 732	180	0	35	6	9	9½	1918	do	do	do	do	[b] 1,400	14.00	[d] 275	5	54
ORTOLAN		180	0	35	6	9	9½	1919	do	do	do	do	[b] 1,400	14.00	[d] 275	5	54
OWL		180	0	35	6	9	9½	1918	do	Todd Shipyard Corporation.	do	do	[b] 1,400	14.00	[d] 275	5	54
PARTRIDGE		180	0	35	6	9	9½	1919	Chester, Pa.	Chester S. B. Co.	do	do	[b] 1,400	14.00	[d] 275	5	54
PEACOCK		180	0	35	6	9	9½	1918	New York, N. Y.	Staten Island S. B. Co.	do	do	[b] 1,400	14.00	[d] 275	5	54
PELICAN	[a] 697	180	0	35	6	9	9½	1918	Morris Heights, N. Y.	Chas. L. Seabury Co.	do	do	[b] 1,400	14.00	[d] 275	5	54
PENGUIN		180	0	35	6	9	9½	1919	Elizabethport, N. J.	New Jersey D. D. Co.	do	do	[b] 1,400	14.00	[d] 275	5	54
PIGEON	[a] 736	180	0	35	6	9	9½	1918	Baltimore, Md.	Baltimore, S. B. Co.	do	do	[b] 1,400	14.00	[d] 275	5	54
QUAIL		180	0	35	6	9	9½	1919	Chester, Pa.	Chester S. B. Co.	do	do	[b] 1,400	14.00	[d] 275	5	54
RAIL	[a] 717	180	0	35	6	9	9½	1918	Puget Sound, Wash.	United States	do	do	[b] 1,400	14.00	[d] 275	5	54
ROBIN	[a] 721	180	0	35	6	9	9½	1918	New York, N. Y.	Todd Shipyard Corporation.	do	do	[b] 1,400	14.00	[d] 275	5	54
SANDERLING		180	0	35	6	9	9½	1919	do	do	do	do	[b] 1,400	14.00	[d] 275	5	54
SANDPIPER		180	0	35	6	9	9½	1919	Philadelphia, Pa.	United States	do	do	[b] 1,400	14.00	[d] 275	5	54
SEAGULL		180	0	35	6	9	9½	1918	Morris Heights, N. Y.	Chas. L. Seabury Co.	do	do	[b] 1,400	14.00	[d] 275	5	54
SWALLOW		180	0	35	6	9	9½	1919	New York, N. Y.	Todd Shipyard Corporation.	do	do	[b] 1,400	14.00	[d] 275	5	54
SWAN	[a] 723	180	0	35	6	9	9½	1919	Mobile, Ala.	Alabama S. B. Co.	do	do	[b] 1,400	14.00	[d] 275	5	54
TANAGER	[a] 697	180	0	35	6	9	9½	1918	New York, N. Y.	Staten Island S. B. Co.	do	do	[b] 1,400	14.00	[d] 275	5	54
TEAL	[a] 697	180	0	35	6	9	9½	1918	Chester, Pa.	Sun S. B. Co.	do	do	[b] 1,400	14.00	[d] 275	5	54
TERN		180	0	35	6	9	9½	1919	Morris Heights, N. Y.	Chas. L. Seabury Co.	do	do	[b] 1,400	14.00	[d] 275	5	54
THRUSH		180	0	35	6	9	9½	1919	Wilmington, Del.	Pusey & Jones	do	do	[b] 1,400	14.00	[d] 275	5	54
TURKEY	[a] 697	180	0	35	6	9	9½	1918	Chester, Pa.	Chester S. B. Co.	do	do	[b] 1,400	14.00	[d] 275	5	54
VIREO		180	0	35	6	9	9½	1919	Philadelphia, Pa.	United States	do	do	[b] 1,400	14.00	[d] 275	5	54
WARBLER		180	0	35	6	9	9½	1919	do	do	do	do	[b] 1,400	14.00	[d] 275	5	54
WHIPPOORWILL	[a] 697	180	0	35	6	9	9½	1919	Mobile, Ala.	Alabama S. B. Co.	do	do	[b] 1,400	14.00	[d] 275	5	54
WIDGEON	[a] 697	180	0	35	6	9	9½	1918	Chester, Pa.	Sun S. B. Co.	do	do	[b] 1,400	14.00	[d] 275	5	54
WILLETT		180	0	35	6	9	9½	1920	Philadelphia, Pa.	United States	do	do	[b] 1,400	14.00	[d] 275	5	54
WOODCOCK	[a] 723	180	0	35	6	9	9½	1919	Chester, Pa.	Chester S. B. Co.	do	do	[b] 1,400	14.00	[d] 275	5	54
Unclassified																	
AMERICA	146	87	6	22	2⅗	11	7⅗	1851		George Steers							
ANNAPOLIS [f]	1,010	168	0	36	0	12	0	1897	Elizabethport, N. J.	Lewis Nixon	2 screws	Sch.	1,279				
BOSTON	3,000	277	5	42	2	16	10	1885	Chester, Pa.	John Roach & Sons	1 screw	2 masts	4,300				
Briarcliff	5,990	268	0	46	0	[c] 23	10½	1919	Portland, Me.	Russell S. B. Co.							
CHEYENNE	3,225	252	0	50	0	12	6	1902	San Francisco, Calif.	Union Iron Works	2 screws	1 mil.	2,452				
CHICAGO	4,500	325	0	48	2½	19	0	1889	Chester, Pa.	John Roach & Sons	do	Sch.					
Commodore		265	4⅘	42	2⅗	[b] 15	4⅘	1875	Cleveland, Ohio								
CUMBERLAND	1,800	176	5	45	8	16	5	1904	Boston, Mass.	United States	Sails	Bark					
DUBUQUE [f]	1,085	174	0	35	0	12	3	1905	Morris Heights, N. Y.	Gas Engine & Power Co.	2 screws	Sch.	1,220				
Essex	1,375	185	0	35	0	14	3	1876	Kittery, Me.	United States	1 screw	Bark					
Hancock	[a] 5,622	450	2	45	4	24	9	1879	Glasgow, Scotland	J. Elder & Co.	do	4 masts	3,100				
Hartford	2,790	226	0	43	10	18	2	1858	Boston, Mass.	United States	do	Bark	2,000				

[1] Formerly U. S. S. Kineo.
[2] Formerly st. s. General Hubbard (204193).
[3] Formerly st. s. William H. Brown (81548).

[a] Gross tonnage.
[b] Estimated.
[c] Indicated horsepower.
[d] Fuel oil (40 cubic feet per ton).

[e] Barrels of fuel oil.
[f] Composite.
[g] Loaded summer draft.
[h] Depth.

Name of vessel	Displacement (normal fuel supply)	Dimensions: Length on load water line	Dimensions: Extreme breadth	Dimensions: Mean draft	Built (completed): When	Built (completed): Where	Built (completed): By whom	Propulsion	Rig and number of masts	Total shaft horsepower on trial	Speed	Coal capacity (in bunkers) (42 cubic feet to ton)	Complement: Officers	Complement: Men
U. S. NAVY—Contd.														
Unclassified—Contd.														
	Tons	*Ft. in.*	*Ft. in.*	*Ft. in.*							*Knots*	*Tons*		
HAWK	375	145 0	22 0	11 6	1891	Paisley, Scotland	Flemming & Ferguson	1 screw	2 masts	900				
ILLINOIS	------	368 0	72 2½	23 6	1901	Newport News, Va.	Newport News S. B. Co.	do		12,899				
KEARSARGE	[b]11,520	368 0	72 2½	23 6	1899	do	do	do		11,954				
Nantucket	1,261	177 4	32 0	13 0	1876	Wilmington, Del.	Harlan & Hollingsworth	do	Bark	[b] 500				
NEWPORT [a]	1,010	168 0	36 0	12 0	1897	Bath, Me.	Bath Iron Works	do	do	1,009				
NEWTON	5,990	268 0	45 2	[c]23 10½	1919	Portsmouth, N. H.	H. L. Shattuck (Inc.)	do	do	[b] 1,400				
Old Constellation [1]	1,970	176 0	42 0	20 0	1797	Baltimore, Md.	United States	------	Ship	------				
Old Constitution [2]	2,200	175 0	45 0	20 0	1797	Boston, Mass.	do	------	do	------				
OREGON	------	348 0	69 3	24 0	1896	San Francisco, Calif.	Union Iron Works	2 screws	1 cage, 1 mil.	11,111				
PADUCAH [a]	1,085	174 0	35 0	12 3	1905	Morris Heights, N. Y.	Gas Engine & Power Co.	do	Sch	1,268				
PHILADELPHIA	4,410	327 6	48 7½	19 6	1890	Philadelphia, Pa.	Wm. Cramp & Sons	do		8,815				
Reina Mercedes [3]	2,835	292 0	43 3	16 9	1887	Cartagena, Spain	------	------	------	------				
SOUTHERY [4]	[b] 3,100	288 0	38 10	------	1889	Sunderland, England.	R. Thompson Sons & Co.	1 screw		[b] 1,300				
Sturgeon Bay	------	245 0	42 0	[c]23 11	1918	Sturgeon Bay, Wis.	Lake & Ocean Navigation Co.	do		[b] 1,500				
TOPEKA	2,255	251 0	35 0	17 8	1881	Kiel, Germany	G. Howalt	2 screws	Brig	[b] 2,000				
WHEELING [a]	990	174 0	34 0	12 0	1897	San Francisco, Calif.	Union Iron Works	do	Sch	1,080				
WILMETTE [5]	[b] 2,600	265 0	38 2	[b]19 6	1903	Port Huron, Mich.	Jenks S. B. Co.	do		4,000				
WILMINGTON	1,392	250 9	39 8	9 0	1897	Newport News, Va.	Newport News S. B. Co.	do	1 mil	1,898				
Wolverine [6]	685	164 11	27 0	[b] 9 0	1844	Erie, Pa.	Stackhouse & Tomlinson	Paddles	Sch	[c] 365				
Yantic	900	180 0	30 0	12 2	1864	Philadelphia, Pa.	United States	1 screw	Bark	310				

[1] Formerly U. S. S. Constellation.
[2] Formerly U. S. S. Constitution.
[3] Formerly Spanish st. s. Reina Mercedes.
[4] Formerly st. s. Southery.
[5] Formerly st. Eastland (200031).
[6] Formerly U. S. S. Michigan.

[a] Composite.
[b] Estimated.
[c] Loaded summer draft.

In addition to the vessels listed, the following small craft are owned and operated by the Navy Department:

District craft

Ambulance boats	3
Barges:	
Coal	278
Fueling	10
Fuel-oil	26
Seaplane	1
Stevedoring	6
Torpedo-testing	4
Water	23
Derricks:	
Floating	35
Seaplane-wrecking	3
Dredges	6
Ferryboats and launches	24
Floats, cars	8
Lighters:	
Ammunition	22
Ash	24
Freight	95
Garbage	8
Pile drivers, floating	10
Scows:	
Heating	3
Mud	3
Tugs, harbor	61
Workshops, floating	6
Vessels, district patrol	7
Unclassified	15
Total	681

Rig	Name of vessel	Tonnage		Dimensions			Built		Power	Propulsion	Home station	Complement	
		Gross	Net	Length	Breadth	Depth	When	Where				Officers	Crew
	QUARTERMASTER CORPS, U. S. ARMY												
	Transports			*Feet*	*Feet*	*Feet*							
St. s.	CAMBRAI [1] +	7,555	3,919	448.0	58.0	30.5	1920	Hog Island, Pa	S. turb	1 screw	San Francisco, Calif	24	130
St. s.	CHATEAU THIERRY [2] +	7,555	3,919	448.0	58.0	30.5	1920	do	do	do	New York, N. Y	24	130
St. s.	DELLWOOD [3] +	3,478	2,063	320.9	46.0	26.9	1920	Oakland, Calif	S. t. exp	do	Seattle, Wash	11	62
St. s.	EDGEMOOR +	6,999	5,486	410.5	54.0	37.9	1919	Seattle, Wash	S. turb	do	New York, N. Y	11	82
St. s.	MEIGS [4] +	7,358	5,310	430.4	54.0	38.3	1921	Los Angeles, Calif	S. t. exp	do	San Francisco, Calif	11	82
St. s.	MERRITT	2,898	1,411	300.0	45.0	29.3	1912	Shanghai, China	do	2 screw	Manila, P. I	10	107
St. s.	SAINT MIHIEL [5] +	7,555	3,919	448.0	58.0	30.5	1920	Hog Island, Pa	S. turb	1 screw	New York, N. Y	24	130
St. s.	SOMME [6] +	7,555	3,919	448.0	58.0	30.5	1920	do	do	do	San Francisco, Calif	24	130
St. s.	THOMAS [7]	7,685	5,644	445.5	50.2	29.8	1894	Belfast, Ireland	S. t. exp	2 screw	do	13	172
St. s.	U. S. GRANT [8] +	9,410	5,764	490.4	55.3	27.6	1907	Stettin, Germany	S q. exp	do	do	13	172
	Ferryboats												
St. s.	HANCOCK, GEN	309	198	102.0	23.6	10.0	1898	Wilmington, Del	S. comp	10 screw	Governors Island, N. Y	2	5
St. s.	OTIS, GEN	389	257	114.0	32.0	12.25	1910	do	S. t. exp	do	Fort Jay, N. Y	4	13
	Steam lighters and water boats												
St. s.	EL AQUADOR [9]	390	238	145.6	30.3	10.7	1906	San Francisco, Calif	S. comp	1 screw	Fort Mason, Calif	4	12
St. s.	EL AQUARIO	562	290	161.6	30.0	16.0	1919	Seattle, Wash	S. t. exp	do	San Francisco, Calif	4	11
St. s.	CANBY [10]	219	142	97.2	30.4	9.3	1898	Sleightsby, N. Y	S. comp	do	New York, N. Y	4	8
St. s.	HODGSON, COL. FRED G. [11]	172	106	100.0	29.0	8.6	1915	Milford, Del	do	do	Governors Island, N. Y	2	8
St. s.	NORMOYLE, MAJ. J. E	196	99	110.0	29.41	8.5	1918	do	do	do	New York, N. Y	2	4
St. s.	WIGMORE, MAJ. H. J	1,000	700	350.0	50.0	28.0	1918	Shanghai, China	S. t. exp	do	Manila Bay, P. I	5	18
	Mine planters												
St. s.	ARMISTEAD, COL. GEO	498	304	150.0	30.4	12.0	1904	Philadelphia, Pa	S. t. exp	2 screw	Portland, Oreg	5	13
St. s.	BAIRD, GEN. ABSALOM	704	138	172.0	32.0	17.0	1919	Milwaukee, Wis	do	do	New London, Conn	7	20
St. s.	BELL, GEN. FRANKLIN	704	138	172.0	32.0	17.0	1919	do	do	do	Puget Sound, Wash	7	20
St. s.	FRANK, GEN. ROYAL T	632	224	154.3	32.0	17.0	1909	Camden, N. J	do	do	Boston, Mass	5	13
St. s.	GRAHAM, GEN. WM. M			170.0	32.0	17.0	1917	do	do	do	Cristobal, Canal Zone	6	15
St. s.	HARRISON, COL. GEO. E	704	138	172.0	32.0	17.0	1919	Milwaukee, Wis	do	do	Philippines	7	20
St. s.	HENRY, JOSEPH	601	409	160.0	32.0	17.0	1909	Newport News, Va	do	do	Governors Island N. Y	4	13
St. s.	ORD. GEN. E. O. C	590	401	154.3	32.0	14.7	1902	Wilmington, Del	do	do	do	5	13
St. s.	SCHOFIELD, GEN. J. M	632	224	154.3	32.0	14.7	1909	Camden, N. J	do	do	Fort Monroe, Va	5	13
	River steamers												
St. s.	BARNETT, COL. [12]	128	87	98.0	20.0	7.0	1914	Croton on Hudson, N. Y.	S. comp	2 screw	Fort Slocum, N. Y	3	8
St. s.	COXE, GEN. F. M +	900	600	150.0	28.0	13.0	1921	Charleston, W. Va	S. t. exp	do	San Francisco, Calif	5	11
St. p.	DAVIS, GEN. JEFF C. [13]	227	184	120.0	22.0	4.0	1898	Victoria, British Columbia.	do	Paddle	Department of Interior	6	15
St. s.	HYDE, GEN. JOHN McE +	900	600	150.0	28.0	13.0	1921	Charleston, W. Va	do	2 screw	Fort H. G. Wright, N. Y	3	15
St. p.	JACOBS, GEN. J. W	319	232	125.5	26.6	4.3	1908	Portland, Oreg	do	Paddle	Department of Interior	6	14
St. s.	LEWIS, GEN. MORGAN [a]	900	700	150.0	28.0	13.0	1921	Wilmington, N. C	Diesel	2 screw	Cristobal, Canal Zone	5	11
St. s.	RUCKER, GEN. D. H. [a]	900	700	150.0	28.0	13.0	1921	do	do	do	Fort Washington, Md	5	11

	Tugs												
St. s.	CUBA [14]	594	266	150.6	29.4	18.9	1901	Bath, Me	S. t. exp	1 screw	Honolulu, Hawaii	4	16
St. s.	MAREN LEE [15]	132	90	76.8	24.0	10.5	1916	Tottenville, N. Y	do	do	Brooklyn, N. Y	2	4
St. s.	RENO [16]	135	67	96.3	20.5	10.0	1889	Philadelphia, Pa	S. comp	do	Hampton Roads, Va	2	6
St. s.	SAN PEDRO	113	44	100.5	20.8	10.4	1890	England	do	do	Manila Bay, P. I	1	3
St. s.	SLOCUM [17]	587	284	165.0	29.3	18.0	1898	Philadelphia, Pa	S. t. exp	do	San Francisco, Calif	4	10
Ga. s.	Tug 91	100	65	64.5	16.1	5.9	1918	Pearl Harbor	Gas	do	Honolulu, Hawaii	1	2
St. s.	WEEKS, GEN	338	50	140.0	26.0	17.0	1910	Shanghai, China	S. t. exp	do	Manila, Bay, P. I	4	10
	Passenger, artillery, and freight vessels												
St. s.	ANDERSON, GEN. ROBT	194	46	98.0	22.0	10.0	1918	Quincy, Mass	S. comp	1 screw	Boston Harbor, Mass	2	6
St. s.	ARNOLD, GEN. ROBERT	159	104	98.0	22.0	10.0	1909	do	do	do	Narragansett Bay	3	6
Ga. s.	Baker, Lieut. Howard T	27	15	64.0	17.3	6.5	1919	North Tonawanda, N.Y.	Gas	do	Charleston, S. C	2	2
St. s.	BARRETT, CAPT. GREGORY	159	77	98.0	22.0	11.4	1909	Portland, Oreg	S. comp	do	San Francisco, Calif	2	6
St. s.	BALCHELDER, GEN. R. N	280	167	110.0	24.0	12.2	1905	Philadelphia, Pa	do	do	Boston Harbor, Mass	4	8
St. s.	CARROLL, SPRIGG	280	146	110.0	24.5	10.0	1903	Wilmington, Del	do	do	Charleston, S. C	4	7
Ga. s.	Cochrane, Lieut. Stanley L	27	15	64.0	16.0	6.5	1919	Crisfield, Md	Gas	do	Los Angeles, Calif	2	2
St. s.	CONDON, MAJ. C. M	170	92	98.0	22.0	12.8	1919	Bay City, Mich	S. comp	do	Narragansett Bay	2	4
Ga. s.	Crosby, Lieut. Harry E	27	15	64.0	17.3	6.5	1919	North Tonawanda, N.Y.	Gas	do	Pearl Harbor, Hawaii		
St. s.	Douglas, Lieut. Harold B	177	137	101.0	23.5	13.1	1919	Rocky River, Ohio	S. comp	do	Columbia River	2	4
Ga. s.	Dwight, Lieut. Lawrence	27	15	64.0	17.3	6.5	1919	North Tonawanda, N.Y.	Gas	do	Puget Sound, Wash	2	2
St. s.	FORNANCE, CAPT. JOS	164	106	98.0	22.0	10.6	1909	Portland, Oreg	S. comp	do	Ft. Seward, Alaska	2	6
Ga. s.	Gaines, Capt. Theo	27	15	64.0	17.3	6.5	1919	North Tonawanda, N.Y.	Gas	do	Fort Washington, Md	2	2
Ga. s.	Gaither, Lieut. Wilson B	27	15	64.0	17.3	6.5	1919	do	do	do	Miraflores, Panama	2	2
St. s.	GETTY, GEN. G. W	168	46	89.0	22.0	11.0	1909	Fore River, Mass	S. comp	do	Cristobal, Panama	2	6
St. s.	GREEN, GEN. NATH'L	340	191	130.0	27.0	12.0	1904	Wilmington, Del	do	do	New London, Conn	4	8
St. s.	JENKINS, MAJ. A. G	170	92	98.0	22.0	12.8	1919	Bay City, Mich	do	do	Fort Barrancas, Fla	2	4
St. s.	JESUP, GEN. THOS. S	340	191	130.0	27.0	13.0	1904	Wilmington, Del	do	do	Boston Harbor, Mass	4	10
St. s.	JOHNSTON, GEN. JOS. E	355	202	130.0	27.0	13.0	1904	Sparrows Point, Md	do	do	Governors Island, N. Y	4	9
Ga. s.	Langley	27	15	53.0	14.0	6.5	1916	Annapolis, Md	Gas	do	Hampton Roads, Va	2	2
St. s.	MIFFLIN, GEN	406	231	130.0	27.0	12.1	1904	San Francisco, Calif	S comp	do	Puget Sound, Wash	4	10
St. s.	*Miley, Gen*	364	187	138.0	26.0	13.6	1911	Hongkong, China	do	do	Manila Bay, P. I	5	26
St. s.	Nones, Capt. Ed. P	177	137	101.0	23.5	13.1	1919	Rocky River, Ohio	do	do	Colon, Canal Zone	2	4
St. s.	ORDNANCE	293	199	120.0	26.0	10.5	1879	Wilmington, Del	S. t. exp	do	Governors Island, N. Y	3	6
St. s.	Pence, Maj. Wm. P	177	137	101.0	23.5	13.1	1919	Rocky River, Ohio	S. comp	do	Fort Delaware, Del	2	4
St. s.	Perry, Capt. E. L	177	137	101.0	23.5	13.1	1919	do	do	do	Governors Island, N. Y	2	4
St. s.	PICKERING, GEN. TIM	280	185	110.0	24.4	13.2	1905	Philadelphia, Pa	do	do	Fort Wright, Conn	4	8
St. s.	RANDOL, GEN. A. M	153	104	89.0	22.0	10.0	1909	Quincy, Mass	do	do	Portland Harbor, Me	2	6
St. s.	SCHUMM, LT. COL. H. C	170	92	98.0	22.0	12.8	1919	Bay City, Mich	do	do	Long Island Sound, N. Y	2	4
St. s.	SPRINGER, CAPT. ANTON	32	21	65.0	13.0	7.0	1909	San Francisco, Calif	do	do	Fort Worden, Wash	2	3
St. s.	THOMAS, MAJ. EVAN	212	115	105.0	20.0	6.0	1904	Ballard, Wash	do	do	Fort McArthur, Calif	4	7
St. s.	WILSON, HENRY	239	145	110.0	24.4	11.0	1903	Wilmington, Del	do	do	Portland Harbor, Me	4	7
	Launches												
St. s.	ADAMS	27	16	65.0	11.5	6.3	1910	Shanghai, China	S. comp	1 screw	Manila Bay, P. I		8
Ga. s.	Albatross	9	5	35.0	8.0	5.5	1911	Manila, P. I	do	do	do		3
Ga. s.	Alcatraz	18	14	50.0	10.6	5.0	1903	San Francisco, Calif	Gas	do	San Francisco, Calif	1	1
Ga. s.	Aviator	5	3	35.0	6.1	4.0	1919	San Diego, Calif	do	do	San Diego, Calif	1	1
Ga. s.	Benchley, Lieut. Ed. D	3	2	30.0	6.0	2.0	1906	Seattle, Wash	do	do	Alaska	1	2
Ga. s.	Beronda	17	15	47.1	9.1	5.2	1893		do	do	Boston Harbor, Mass		
Ga. s.	Breckenridge, Capt. E. L. D	7	5	40.0	10.6	4.2	1918	Panama	do	do	Colon, Canal Zone		2

[1] Formerly st. s. Cambrai (220778).
[2] Formerly st. s. Chateau Thierry (220808).
[3] Formerly st. s. Dellwood (219590).
[4] Formerly st. s. West Lewark (221330).
[5] Formerly st. s. St. Mihiel (220739).
[6] Formerly st. s. Somme (220853).
[7] Formerly British st. s. Minnewaska.
[8] Formerly (a German st. s. Konig Wilhelm II. (b st. s. Madawaska (215459).
[9] Formerly British st. s. El Aquador
[10] Formerly st. s. Iron King (100670).
[11] Formerly st. s. George H. Johnson (213637).
[12] Formerly st. s. Dixie (212850).
[13] Formerly British st. s. Dochesnay.
[14] Formerly st. s. Cuba (127524).
[15] Formerly st. s. Maren Lee (214489).
[16] Formerly st. s. Britannia (3427).
[17] Formerly st. s. Gypsum King (86424).
* Concrete.

Rig	Name of vessel	Tonnage		Dimensions			Built		Power	Propulsion	Home station	Complement	
		Gross	Net	Length	Breadth	Depth	When	Where				Officers	Crew
	QUARTERMASTER CORPS, U.S. ARMY—Con.												
	Launches—Continued			*Feet*	*Feet*	*Feet*							
Ga. s.	Bryant, Nobie C	9	5	35.0	6.3	4.0	1917	Navy Yard, Norfolk, Va.	Gas	1 screw	Long Island Sound, N. Y.		2
Ga. s.	C-1268	5	3	32.0	5.0		1917	do	do	do	New York Harbor; N. Y.		2
Ga. s.	Caprice II	15	8	43.6	9.9	5.0	1920	North Tonawanda, N.Y.	do	do	Aberdeen, Md	1	1
Ga. s.	Capron	3	2	30.0	7.4	3.6	1899	New York, N. Y	do	do	Fort DeLesseps, Canal Zone.		2
Ga. s.	Cheney, Lieut. Ward	29	20	60.0	12.2	6.0	1909	Port Clinton, Ohio	do	do	Fort Amador, Canal Zone		3
Ga. s.	Conry, Lieut. C. E.[1]	7	5	40.0	9.0	5.0	1915	Norfolk, Va	do	do	Fort Davis, Canal Zone		2
Ga. s.	Crowl, Capt. C. S	7	5	40.0	10.5	4.6	1918	Navy Yard, Norfolk, Va.	do	do	Fort Amador, Canal Zone		2
St. s.	EGBERT	54	33	90.0	15.2	7.5	1908	Hongkong, China	S. comp	do	Manila Bay, P. I		9
Ga. s.	F-1	4	2	25.0	6.0	2.6					Fort Sherman, Canal Zone		
Ga. s.	Fabius	5	3	32.8	8.4	4.0					Aberdeen, Md		
Ga. s.	Florence	8	5	41.6	9.0			Morris Heights, N. Y	Gas	1 screw	West Point, N. Y	1	2
St. s.	FORBY	27	16	65.0	11.3	6.3	1910	Shanghai, China	S. comp	do	Manila Bay, P. I		8
St. s.	GEARY	54	33	90.0	14.5	7.5	1908	Hongkong, China	do	do	Fort Mills, Manila Bay, P. I.		10
Ga. s.	J-6	5	3	35.0	8.0	6.0					Hampton Roads, Va		2
Ga. s.	J-9	5	3	35.0	8.0	6.0					Cristobal, Canal Zone		2
Ga. s.	J-10	5	3	35.0	8.0	6.0					Fort DeLesseps, Canal Zone.		2
Ga. s.	J-11	5	3	35.0	8.0	6.0					Cristobal, Canal Zone		2
Ga. s.	J-12	5	3	35.0	8.0	6.0					do		2
St. s.	JEWELL, J. M	55	35	90.0	15.5	7.5	1908	Hongkong, China	S. comp	1 screw	Manila Bay, P. I	1	
Ga. s.	Jones, Eugene B			40.0			1922	Mare Island, Calif	Gas	do	Hawaii		3
Ga. s.	Kelly, Lieut. G. E. M	3	2	30.0	6.9	3.0	1912	Seattle, Wash	do	do	Alaska		2
Ga. s.	Laws, Albert	4	3	40.0	11.0	4.2	1911	Madison Barracks, N.Y.	do	do	Lake Ontario, Canada		2
St. s.	LEDYARD	70	38	90.0	18.0	7.6	1910	Shanghai, China	S. comp	do	Manila Bay, P. I	1	8
Ga. s.	Logan, Lieut. Patrick H	9	7				1918	Navy Yard, Norfolk, Va.	Gas	do	Bolling Field, Washington, D. C.		2
St. s.	MCCONVILLE	70	38	90.0	18.0	7.6	1910	Shanghai, China	S. comp	do	Philippines	1	17
Ga. s.	McKie, Maj. J. W	8	6	40.0	10.6	4.6	1918	Balboa, Canal Zone	Gas	do	Gatun, Canal Zone		2
St. s.	MITCHE II	70	38	90.0	18.0	7.6	1910	Shanghai, China	S. comp	do	Philippines		8
Ga. s.	Motor Sailor No. 1						1919	Mare Island, Calif	Gas	do	Honolulu, Hawaii		2
Ga. s.	Motor Sailor No. 2						1919	do	do	do	do		2
Ga. s.	Motor Sailor No. 3						1919	do	do	do	do		2
Ga. s.	Motor Sailor No. 4						1919	do	do	do	do		2
Ga. s.	Natalie	5	3	25.0			1918	San Diego, Calif	do	do	San Diego, Calif		2
Ga. s.	Nevahoe	17	9	53.5	16.4	3.0	1893	Pocomoke City, Md	do	do	Hampton Roads, Va	1	2
Ga. s.	Neary, Lieut. Ward	29	20	60.0	12.1	6.0	1909	Port Clinton, Ohio	do	do	Governors Island, N. Y	2	1
Ga. s.	Niagara-M. L. No. 1			24.0				Buffalo, N. Y	do	do	Fort Niagara		1
Ga. s.	Osprey[2]	5	3	35.0	8.0	5.0	1911	Manila, P. I	do	do	Manila Bay, P. I		1
Ga. s.	Pelican (tender)	6	4	25.0	7.0	3.1	1911	do	do	do	do		1
Ga. s.	Penguin (tender)	5	3	32.0	6.5	2.8	1910	do	do	do	do		1
Ga. s.	Pep	2	1	25.0	4.0	3.0	1918	do	do	do	San Francisco, Calif		1
Ga. s.	Pilot	30	20	64.6	14.0		1916	Battery Park, Va	do	do	Hampton Roads, Va	1	2
Ga. s.	Q-2	16	9	61.0	12.0	7.0	1918	Stamford, Conn	do	do	Fort Du Pont, Del		3
Ga. s.	Q-4	16	9	61.0	12.0	7.0	1918	do	do	do	Baltimore Harbor, Md		3
Ga. s.	Q-8	16	9	61.0	12.0	7.0	1918	do	do	do	Hampton Roads, Va		3
Ga. s.	Q-9	16	9	61.0	12.0	7.0	1918	do	do	do	Fort Washington, Md		3

Ga. s.	Q-10	16	9	61.0	12.0	7.0	1918	do	do	do	Fort Warren, Boston, Mass.	3
Ga. s.	Q-11	16	9	61.0	12.0	7.0	1918	do	do	do	Fort Constitution, N. H.	3
Ga. s.	Q-12	16	9	61.0	12.0	7.0	1918	do	do	do	Fort Totten, N. Y.	3
Ga. s.	Q-14	16	9	61.0	12.0	7.0	1921	Gulfport, Miss.	do	do	Fort McArthur, Calif.	3
Ga. s.	Q-15	16	9	61.0	12.0	7.0	1921	do	do	do	San Juan, P. R.	3
Ga. s.	Q. M. C. No. 1						1899	Balboa, Canal Zone			Gatun, Canal Zone	1
Ga. s.	Sea Gull	9	5	35.0	7.0	4.4		Manila, P. I.	Gas	1 screw	Manila, P. I.	4
Ga. s.	Simmonds, Maj. J. W.[3]	5	3	35.0	8.0	6.0	1919	Navy yard, Norfolk, Va.	do	do	Selfridge Field	2
St. s.	TILLY	27	16	65.0	11.2	4.3	1910	Shanghai, China	S. comp.	do	Manila Bay, P. I.	9
Ga. s.	Virginia			48.0	8.0	2.5	1914	City Island, N. Y.	Gas	do	Aberdeen, Md.	2
Ga. s.	Ward, Thomas H.	5	3	35.0	7.0		1919	Norfolk, Va.	do	do	Langley Field, Va.	2
St. s.	WHEELER	55	33	90.0	15.2	7.5	1908	Hongkong, China	S. comp.	do	Fort Mills, P. I.	9
Ga. s.	Wheeler [4]	5	3	35.0			1918		Gas	do	Honolulu, Hawaii	2
Ga. s.	Wilhelm, Capt. W. H.	29	20	60.0	12.0	6.0	1909	Port Clinton, Ohio	do	do	Cristobal, Canal Zone	2
Ga. s.	Zip			25.0		2.0	1918		do	do	Edgewood Arsenal, Md.	2
	Distribution box boats or L class											
Ga. s.	L-5	5	3	32.0	9.0	4.3	1908	Bayonne, N. J.	Gas	1 screw	Fort Kamehameha, Hawaii.	2
Ga. s.	L-6	5	3	32.0	9.0	4.3	1908	do	do	do	do	2
Ga. s.	L-7	5	3	32.0	9.0	4.3	1908	do	do	do	Fort Dade, Fla.	2
Ga. s.	L-10	5	3	32.0	9.0	4.3	1908	do	do	do	Fort Rosecrans, Calif.	2
Ga. s.	L-13	3	2	32.0	9.0	4.3	1908	do	do	do	Fort Galveston, Tex.	2
Ga. s.	L-14	3	2	32.0	9.0	4.3	1908	do	do	do	Fort McArthur, Calif.	2
Ga. s.	L-15	3	2	32.0	9.0	4.3	1908	do	do	do	Fort Hancock, N. J.	2
Ga. s.	L-18	3	2	32.0	9.0	4.3	1908	do	do	do	Manila, P. I.	2
Ga. s.	L-20	3	2	32.0	9.0	4.3	1908	do	do	do	do	2
Ga. s.	L-21	3	2	32.0	9.0	4.3	1908	do	do	do	do	2
Ga. s.	L-22	3	2	32.0	9.0	4.3	1908	do	do	do	do	2
Ga. s.	L-26	3	2	32.0	9.0	4.3	1908	do	do	do	Fort H. G. Wright, N. Y.	2
Ga. s.	L-27	3	2	32.0	9.0	4.3	1908	do	do	do	Fort Constitution, N. H.	2
Ga. s.	L-30	3	2	32.0	9.0	4.3	1908	do	do	do	Fort Adams, Mass.	2
Ga. s.	L-31	3	2	32.0	9.0	4.3	1908	do	do	do	Fort Rodman, Mass.	2
Ga. s.	L-34	27	15	64.0	14.0	6.6	1915	Oakland, Calif.	do	do	Fort Winfield Scott, Calif.	3
Ga. s.	L-35	27	15	64.0	14.0	7.9	1915	Puget Sound, Wash.	do	do	Fort Worden, Wash.	3
Ga. s.	L-38	27	15	64.0	16.0	6.5	1918	Greenport, N. Y.	do	do	Fort Barrancas, Fla.	3
Ga. s.	L-39	27	15	64.0	16.0	6.5	1918	do	do	do	Hampton Roads, Va.	3
Ga. s.	L-40	27	15	64.0	16.0	6.5	1918	do	do	do	Fort Hamilton, N. Y.	3
Ga. s.	L-41	27	15	64.0	16.0	6.5	1918	do	do	do	Hampton Roads, Va.	3
Ga. s.	L-42	27	15	64.0	16.0	6.5	1918	do	do	do	Fort Wright, N. Y.	3
Ga. s.	L-43	27	15	64.0	16.0	6.5	1918	do	do	do	Narragansett Bay, R. I.	3
Ga. s.	L-44	27	15	64.0	16.0	6.5	1918	do	do	do	Fort Sherman, Canal Zone	3
Ga. s.	L-45	27	15	64.0	16.0	6.5	1918	Rochester, N. Y.	do	do	Fort Howard, Md.	3
Ga. s.	L-47	27	15	64.0	16.0	6.5	1918	do	do	do	Fort Williams, Me.	3
Ga. s.	L-48	27	15	64.0	16.0	6.5	1918	do	do	do	Fort Warren, Mass.	3
Ga. s.	L-49	27	15	64.0	16.0	6.5	1918	do	do	do	Narragansett Bay, R. I.	3
Ga. s.	L-50	27	15	64.0	16.0	6.5	1918	do	do	do	Fort Wright, N. Y.	3
Ga. s.	L-51	27	15	64.0	16.0	6.5	1918	do	do	do	Fort Totten, N. Y.	3
Ga. s.	L-52	27	15	64.0	16.0	6.5	1918	do	do	do	Fort Warren, Mass.	3
Ga. s.	L-53	27	15	64.0	16.0	6.5	1918	do	do	do	Cristobal, Canal Zone	3
Ga. s.	L-54	27	15	64.0	16.0	6.5	1918	do	do	do	Fort Barrancas, Fla.	3
Ga. s.	L-55	27	15	64.0	16.0	6.5	1918	do	do	do	Fort Sherman, Canal Zone	3
Ga. s.	L-56	27	15	64.0	16.0	6.5	1918	do	do	do	Fort Du Pont, Del.	3
Ga. s.	L-57	27	15	64.0	16.0	6.5	1918	do	do	do	Fort Moultrie, S. C.	3
Ga. s.	L-58	27	15	64.0	16.0	6.5	1918	Gulfport, Miss.	do	do	Fort Barrancas, Fla.	3
Ga. s.	L-61	32	20	72.0	16.0	7.5	1921	Hongkong, China	do	do	Manila Bay, P. I.	3

[1] Formerly Brig. Gen. C. H. Noble.
[2] Formerly ga. s. Maritina.
[3] Formerly ga. s. V-8.
[4] Formerly ga. s. Ace.

Rig	Name of vessel	Tonnage		Dimensions			Built		Power	Propulsion	Home station	Complement	
		Gross	Net	Length	Breadth	Depth	When	Where				Officers	Crew
	QUARTERMASTER CORPS, U.S. ARMY—Con.												
	Motor mine yawls			*Feet*	*Feet*	*Feet*							
Open.	M-3	3	2	20.4	6.6	4.4	1905	Bayonne, N. J	Gas	1 screw	Fort Constitution, N. H		2
Open.	M-4	3	2	20.4	6.6	4.4	1905	do	do	do	Boston Air Port		2
Open.	M-5	3	2	20.4	6.6	4.4	1905	do	do	do	Portsmouth, N. H		2
Open.	M-9	3	2	20.4	6.6	4.4	1905	do	do	do	Fort H. G. Wright, N. Y		2
Open.	M-10	3	2	20.4	6.6	4.4	1905	do	do	do	do		2
Open.	M-11	3	2	20.4	6.6	4.4	1905	do	do	do	do		2
Open.	M-12	3	2	20.4	6.6	4.4	1905	do	do	do	do		2
Open.	M-14	3	2	20.4	6.6	4.4	1905	do	do	do	Fort Hancock, N. J		2
Open.	M-22	3	2	20.4	6.6	4.4	1905	do	do	do	Brooklyn, N. Y		2
Open.	M-40	3	2	20.4	6.6	4.4	1905	do	do	do	Tender on Gen. R. T. Frank.		2
Open.	M-101	3	2	30.0	8.0	5.0	1914	Brooklyn, N. Y	do	do	Fort H. G. Wright, N. Y		2
Open.	M-104	3	2	30.0	8.0	5.0	1914	do	do	do	Fort Amador, Canal Zone		
Open.	M-105	3	2	30.0	8.0	5.0	1916	do	do	do	Fort De Lesseps, Canal Zone.		2
Open.	M-201	4	3	24.0	6.6	3.0	1918	Eau Claire, Wis	do	do	Fort Barrancas, Fla		2
Open.	M-202	4	3	24.0	6.6	3.0	1918	do	do	do	do		2
Open.	M-203	4	3	24.0	6.6	3.0	1918	do	do	do	Fort Morgan, Ala		2
Open.	M-204	4	3	24.0	6.6	3.0	1918	do	do	do	do		2
Open.	M-207	4	3	24.0	6.6	3.0	1918	do	do	do	Fort Constitution, N. H		2
Open.	M-208	4	3	24.0	6.6	3.0	1918	do	do	do	Fort Hamilton, N. Y		2
Open.	M-209	4	3	24.0	6.6	3.0	1918	do	do	do	do		2
Open.	M-210	4	3	24.0	6.6	3.0	1918	do	do	do	Fort Hancock, N. J		2
Open.	M-211	4	3	24.0	6.6	3.0	1918	do	do	do	do		2
Open.	M-212	4	3	24.0	6.6	3.0	1918	do	do	do	Fort Washington, Md		2
Open.	M-213	4	3	24.0	6.6	3.0	1918	do	do	do	Fort Monroe, Va		2
Open.	M-214	4	3	24.0	6.6	3.0	1918	do	do	do	Fort Du Pont, Del		2
Open.	M-215	4	3	24.0	6.6	3.0	1918	do	do	do	Fort H. G. Wright, N. Y		2
Open.	M-216	4	3	24.0	6.6	3.0	1918	do	do	do	Fort Adams, Mass		2
Open.	M-217	4	3	24.0	6.6	3.0	1918	do	do	do	do		2
Open.	M-218	4	3	24.0	6.6	3.0	1918	do	do	do	Fort Du Pont, Del		2
Open.	M-220	4	3	24.0	6.6	3.0	1918	do	do	do	Fort Kamehameka, Hawaii		2
Open.	M-221	4	3	24.0	6.6	3.0	1918	do	do	do	do		2
Open.	M-223 [1]	4	3	24.0	6.6	3.0	1918	do	do	do	Tender on Gen. Graham		2
Open.	M-224	4	3	24.0	6.6	3.0	1918	do	do	do	Sand Point Field, Wash		2
Open.	M-225	4	3	24.0	6.6	3.0	1918	do	do	do	Vancouver Bks. Airdrome, Wash.		2
Open.	M-226	4	3	24.0	6.6	3.0	1918	do	do	do	Fort Moultrie, S. C		2
Open.	M-227	4	3	24.0	6.6	3.0	1918	do	do	do	Fort Constitution, N. Y		2
Open.	M-228	4	3	24.0	6.6	3.0	1918	do	do	do	Fort Winfield Scott, Calif		2
Open.	M-231	4	3	24.0	6.6	3.0	1918	do	do	do	Fort Williams		2
Open.	M-232	4	3	24.0	6.6	3.0	1918	do	do	do	do		2
Open.	M-233	4	3	24.0	6.6	3.0	1918	do	do	do	Fort Warren, Mass		2
Open.	M-234	4	3	24.0	6.6	3.0	1918	do	do	do	do		2
Open.	M-235	4	3	24.0	6.6	3.0	1918	do	do	do	Fort Rodman, Mass		2
Open.	M-238	4	3	24.0	6.6	3.0	1918	do	do	do	Fort Hancock, N. J		2
Open.	M-241	4	3	24.0	6.6	3.0	1918	do	do	do	Fort Monroe, Va		2
Open.	M-242	4	3	24.0	6.6	3.0	1918	do	do	do	Sandy Hook, N. J		2
Open.	M-245	4	3	24.0	6.6	3.0	1918	do	do	do	Fort McArthur, Calif		2

Open.	M-246	4	3	24.0	6.6	3.0	1918	do	do	do	Fort Rosecrans, Calif	2
Open.	M-248	4	3	24.0	6.6	3.0	1918	do	do	do	Fort McArthur, Calif	2
Open.	M-249	4	3	24.0	6.6	3.0	1918	do	do	do	Fort Stevens, Oreg	2
Open.	M-250	4	3	24.0	6.6	3.0	1918	do	do	do	do	2
Open.	M-251	4	3	24.0	6.6	3.0	1918	do	do	do	Fort Sherman, Canal Zone	2
Open.	M-255	4	3	24.0	6.6	3.0	1920	do	do	do	Charleston, S. C	2
Open.	M-256	4	3	24.0	6.6	3.0	1920	do	do	do	Fort Totten, N. Y	2
Open.	M-257	4	3	24.0	6.6	3.0	1920	do	do	do	Puget Sound, Wash	2
Open.	M-258	4	3	24.0	6.6	3.0	1920	do	do	do	Fort Monroe, Va	2
Open.	M-259	4	3	24.0	6.6	3.0	1920	do	do	do	Fort H. G. Wright, N. Y	2
Open.	M-260	4	3	24.0	6.6	3.0	1920	do	do	do	Fort Totten, N. Y	2
Open.	M-261	4	3	24.0	6.6	3.0	1920	do	do	do	Fort Adams, R. I	2
Open.	M-262	4	3	24.0	6.6	3.0	1920	do	do	do	do	2
Open.	M-263	4	3	24.0	6.6	3.0	1920	do	do	do	Tender to Gen. Harrison	2
Open.	M-264	4	3	24.0	6.6	3.0	1920	do	do	do	Fort Monroe, Va	2
Open.	M-265	4	3	24.0	6.6	3.0	1921	do	do	do	Fort H. G. Wright, N. Y	2
Open.	M-266	4	3	24.0	6.6	3.0	1921	do	do	do	Fort Rodman, Mass	2
Open.	M-267	4	3	24.0	6.6	3.0	1921	do	do	do	Fort Williams, Me	2
Open.	M-268	4	3	24.0	6.6	3.0	1921	do	do	do	Fort Adams, R. I	2
Open.	M-269	4	3	24.0	6.6	3.0	1921	do	do	do	Fort Warren, Mass	2
Open.	M-270	4	3	24.0	6.6	3.0	1921	do	do	do	do	2
Open.	M-271	4	3	24.0	6.6	3.0	1921	do	do	do	Fort Winfield Scott, Calif	2
Open.	M-272	4	3	24.0	6.6	3.0	1921	do	do	do	Manila, P. I	2
Open.	M-273	4	3	24.0	6.6	3.0	1921	do	do	do	do	2
Open.	M-274	4	3	24.0	6.6	3.0	1921	do	do	do	do	2
Open.	M-275	4	3	24.0	6.6	3.0	1921	do	do	do	Fort Rosecrans, Calif	2
Open.	M-276	4	3	24.0	6.6	3.0	1921	do	do	do	Puget Sound, Wash	2
Open.	M-277	4	3	24.0	6.6	3.0	1921	do	do	do	do	2
Open.	M-278	4	3	24.0	6.6	3.0	1921	do	do	do	Fort Worden, Wash	2
Open.	M-279	4	3	24.0	6.6	3.0	1921	do	do	do	do	2
Open.	M-280	4	3	24.0	6.6	3.0	1921	do	do	do	do	2
Open.	M-281	4	3	24.0	6.6	3.0	1921	do	do	do	do	2
Open.	M-282	4	3	24.0	6.6	3.0	1921	do	do	do	Fort Stevens, Oreg	2
Open.	M-283	4	3	24.0	6.6	3.0	1921	do	do	do	do	2
Open.	M-284	4	3	24.0	6.6	3.0	1921	Brooklyn, N. Y	do	do	Fort Hancock, N. J	2
Open.	M-285	4	3	24.0	6.6	3.0	1921	do	do	do	do	2
Open.	M-286	4	3	24.0	6.6	3.0	1921	do	do	do	Fort Totten, N. Y	2
Open.	M-287	4	3	24.0	6.6	3.0	1921	do	do	do	do	2
Open.	M-288	4	3	24.0	6.6	3.0	1921	do	do	do	Fort Du Pont, Del	2
Open.	M-289	4	3	24.0	6.6	3.0	1921	do	do	do	do	2
Open.	M-290	4	3	24.0	6.6	3.0	1921	do	do	do	Fort Moultrie, S. C	2
Open.	M-291	4	3	24.0	6.6	3.0	1921	do	do	do	Fort Howard, Md	2
Open.	M-292	4	3	24.0	6.6	3.0	1921	do	do	do	Sandy Hook, N. J	2
Open.	M-293	4	3	24.0	6.6	3.0	1921	do	do	do	Key West, Fla	2
Open.	M-294	4	3	24.0	6.6	3.0	1921	do	do	do	Fort Barrancas, Fla	2
Open.	M-295	4	3	24.0	6.6	3.0	1921	do	do	do	Fort Hamilton, N. Y	2

[1] Formerly M-252.

Rig	Name of vessel	Displacement	Dimensions			Built		Purchased		Service	Estimated value	Complement		Where employed
			Length	Breadth	Depth	When	Where	When	Where			Officers	Men	
	ENGINEER CORPS, U. S. ARMY													
	Boston	*Tons*	*Ft. in.*	*Ft. in.*	*Ft. in.*									
Ga. s.	Norka	22	67 0	14 0	6 1	1905	New York, N. Y.	1905	New York, N. Y.	Dist.	$4,000	1	3	Boston, Mass.
St. s.	Executive	236	91 0	20 0	10 0	1901	Essex, Mass.			Lgt.	9,000	1	3	Do.
Ga. s.	Plebe	19	56 0	9 0	5 0	†1899	Boston, Mass.			Lch.	1,800	1	1	Do.
	Providence													
Ga. s.	Gazelle [1]	73	66 5	17 2	10 7	1896	Noank, Conn.	1910	Block Island, R. I.	Dist.	1,000	2	2	Providence, R. I.
Ga. s.	Monomoy	62	82 9	15 1	11 6	1914	Muskegon, Mich.	1914	Muskegon, Mich.	Dist.	15,000	1	5	River and harbor work.
	New York													
Ga. s.	Astoria	120	64 0	14 6	6 5					Ten.	9,000	1	2	New York, N. Y.
St. s.	ATLANTIC	3,537	288 0	47 6	25 0	1904	Sparrows Point, Md.	1905	New York, N. Y.	Drg.	155,000	8	49	Do.
Ga. s.	Barretto	120	64 0	16 0	6 9	1918	Crisfield, Md.			Ten.	10,000	2	1	Do.
Ga. s.	Capt. Geo. H. Derby.	15	43 10	10 8	6 10	1915	Wilmington, Del.	1915	New York, N. Y.		1,000		1	Do.
St. s.	CEREBERUS	226	109 3	21 10	12 6	1905	Camden, N. J.			Tow.	60,000	4	5	Do.
St. s.	Col. Thayer	34	61 0	16 10	6 10	1901	Rondout, N. Y.			Tow.	6,000	2	2	Do.
St. s.	DELAND	84	104 0	25 6	12 9	1919				Tow.	75,000	2	6	Do.
Drg.	DeWitt Clinton	383	95 0	27 6	8 6	1913	Baltimore, Md.	1914	Baltimore, Md.	Drg.	35,000	12	44	Do.
St. s.	East River	83	79 6	22 0	9 7	1916	Tottenville, N. Y.	1919	New York, N. Y.	Tow.	30,000	2	4	Do.
Drg.	HELL GATE	1,800	140 0	48 0	15 0	1922	Cleveland, Ohio			Drg.	613,000	6	15	Do.
St. s.	LAMONT	216	108 8	21 9	12 6	1895	Camden, N. J.			Tow.	70,000	4	5	Do.
St. s.	MAJOR FRASER	92	100 2	24 0	12 9	1919	New Orleans, La.	1920	Mobile, Ala.	Tow.	94,700	2	14	Do.
St. s.	Manisees [2]	225	106 0	22 0	9 0	1898	Noank, Conn.	1900	Peacedale, R. I.	Lgt.	15,000	4	9	Do.
St. s.	MARSHALL		268 5	46 0	22 6	1924	Chester, Pa.	1924	Chester, Pa.	Drg.	1,250,000			Do.
Ga. s.	N. J. 1	6	40 0	9 9	4 0	1922	Boston, Mass.			Lch.	8,500		1	Do.
Ga. s.	N. J. 5	8	40 0	11 0	5 10	1924				Lch.	11,000		1	Do.
St. s.	NAVESINK	3,150	290 0	47 6	28 0	1908	Sparrows Point, Md.	1908	New York, N. Y.	Drg.	200,000	10	51	Do.
Ga. s.	Nos. 1, 2, East River	7	40 3	9 8	5 0	1918	New York, N. Y.	1918	do	Lch.	2,000		2	Do.
Ga. s.	No. 8, East River	10	40 4	10 8	4 1	1920	do	1920	do	Lch.	3,800		1	Do.
Ga. s	No. 12	5	40 3	10 3	4 1	1923	Philadelphia, Pa.			Lch.	6,000	1		Do.
St. s.	No. 16, Hudson River.	170	80 0	26 6	6 0	1913	Albany, N. Y.			Lgt.	3,000	1	6	Do.
Drg.	RARITAN	4,492	290 0	47 6	28 0	1908	Sparrows Point, Md.	1908	Sparrows Point, Md.	Drg.	220,000	9	50	Do.
St. s.	Rockaway	245	110 0	28 0	9 0	1916	Milford, Del.	1917	New York, N. Y.	Lgt.	30,000	2	10	Do.
St. s.	ROSSELL		268 5	46 0	22 6	1924	Chester, Pa.	1924	Chester, Pa.	Drg.	1,250,000			Do.
St. s.	SAN LUIS	400	121 0	24 0	13 3	1911	Baltimore, Md.			Tow.	70,000	4	6	Do.
St. s.	SCOUT	195	106 1	20 0	10 8	1896	Camden, N. J.			Tow.	50,000	3	6	Do.
Ga. s.	Shell Drake	120	64 0	16 0	6 9					Ten.	10,000	1	2	Do.
St. s.	VIGILANT	208	114 6	21 9	12 0	1900	Elizabeth, N. J.			Tow.	75,000	3	8	Do.
Ga. s.	Wah-ta-wah	52	80 0	15 1	6 3	1911	Greenport, N. Y.	1911	New York, N. Y.	Dist.	8,000	1	4	Do.
	Porto Rico													
Drg.	CAPTAIN HUSTON	886	150 6	40 0	11 6	1912	Baltimore, Md.	1919	New Orleans, La.	Drg.	175,000	14	41	San Juan, P. R.
Ga. s.	P. R. No. 1	6	40 0	9 0	5 6					Ten.	8,000		1	Do.

	Philadelphia															
St. s.	CAMDEN	170	80	0	20	0	9	0	1906	Philadelphia, Pa	1912	New York, N. Y	Tow.	35,000	2	9	Delaware River, Pa., N. J., and Del.
Drg.	CATARACT	886	172	0	40	4	10	7	1905	Baltimore, Md	1906	Baltimore, Md	Drg.	50,000	4	25	Do.
Drg.	COROZAL	2,430	266	0	45	0	19	5	1911	Renfrew, Scotland	1919	Panama Canal	Drg.	200,000	4	44	Do.
St. s.	DELAWARE	4,050	315	0	52	0	22	6	1905	Sparrows Point, Md			Drg.	250,000	10	56	Delaware River.
St. s.	FRANKFORD	40	53	3	13	0	7	3	1924	Baltimore, Md			Tow.	30,000	2	0	Do.
Drg.	GEN'L. G. L. GILLESPIE.	880	175	0	37	0	11	6	1915	do	1916	Baltimore, Md	Drg.	90,000	7	36	Do.
St. s.	LEWES	40	53	3	13	0	7	3	1924	do			Tow.	30,000	2	0	Do.
St. s.	Lieut. Franz Schilling.	37	64	0	16	0	6	6	1919	Crisfield, Md			Tow.	16,000	2	2	Do.
St. s.	MANHATTAN	3,280	288	0	47	6	25	0	1904	Sparrows Point, Md			Drg.	240,000	9	44	Do
Ga. s.	Mifflin	49	79	10	15	0	8	10	1916	Camden, N. J			Dist.	10,000	2	2	Do.
St. s.	NEW ORLEANS	5,050	315	0	50	0	26	0	1912	Quincy, Mass			Drg.	260,000			Do.
St. s.	PHILADELPHIA	55	67	0	16	0	7	6	1894	Wilmington, Del	1894	Wilmington, Del	Dist.	11,000	2	5	Do.
St. s.	VIDETTE	200	105	0	21	0	10	9	1898	Baltimore, Md	1898	Baltimore, Md	Dist.	30,000	4	8	Do.
	Wilmington, Del.																
St. s.	ABSECON	631	161	10	35	0	12	0	1914	Baltimore, Md	1914	Baltimore, Md	Drg.	147,000	5	34	Absecon Inlet, N. J.
Ga. s	Hopkins	55	61	8	15	6	5	0			1922	do	Ten.	7,500	2	1	Wilmington district.
Ga. s.	Josephine	62	75	0	16	7	5	10	1917	Morris Heights, N. Y.	1920	do	Dist.	30,000	2	2	C. & D. Canal.
St. s.	MAJOR WM. P. PENCE.	192	94	6	22	0	11	3	1920	Bay City, Mich	1923	Fort Du Pont, Del	Ten.	60,000			Wilmington, Del.
Drg.	Mantua	197	76	0	26	0	6	3	1919	Baltimore, Md	1922	Savannah, Ga	Drg.	45,000	2	18	Do.
Ga. s.	Miller	76	64	0	16	0	7	3	1918	Greenport, N. Y	1922	Pensacola, Fla	Ten.	10,500	2	2	Do.
St. s.	MINQUAS	705	152	0	30	0	12	0	1915	Baltimore, Md			Drg.	200,000	6	34	Do.
St. s.	SALEM	13	60	0	10	0	5	4	1913	Morris Heights, N. Y	1922	Port Newark, N. J	Ten.	10,000	2	4	Do.
St. s.	Startle [3]	125	78	2	16	11	8	11	1883	Wilmington, Del	1919	Chesapeake City, Md.	Tow.	15,000	2	3	Do.
	Baltimore, Md.																
Ga. s.	McHENRY	86	102	0	17	0	9	0	1910	Wilmington, Del	1920	Wilmington, Del	Dist.	60,000	2	5	Baltimore Harbor, Md.
Ga. s.	Pathfinder	9	38	0	9	6	5	2	1909	Fort Howard, Del	1909	Fort Howard, Del	Lch.	900		1	Do.
	Washington, D. C.																
Ga. s.	Chicago	53	82	3	15	6	6	2	1916	Milwaukee, Wis	1916	Milwaukee, Wis	Dist.	20,000		5	Washington, D. C.
Drg.	Dalecarlia	233	80	0	26	0	7	0	1912	Baltimore, Md	1912	Washington, D. C	Drg.	25,000	3	12	Potomac River.
Drg.	Talcott	465	111	8	32	0	9	7	1912	Washington, D. C	1917	do	Drg.	67,000	6	26	Anacostia River, D. C.
	Norfolk, Va.																
St. s.	CASWELL, RICHARD	209	84	9	18	6	8	4	1900	Baltimore, Md	1900	Baltimore, Md	Tow.	50,000	3	6	Inland waterway.
St. s.	CHINOOK	7,400	460	0	49	0	34	0	1892	Belfast, Ireland			Drg.	800,000	7	47	Thimble Shoal, Va.
Ga. s.	Chipeta	45	76	8	14	10	8	4	1893	Jamestown, R. I	1906	Boston, Mass	Ten.	15,000		3	James River, Va.
Drg.	CURRITUCK	805	150	0	36	9	11	10	1914	Baltimore, Md	1914	Baltimore, Md	Drg.	200,000	6	33	Norfolk, Va.
Ga. s.	Nerita	10	59	8	11	2	4	5	1918	Battery Park, Va			Lch.	3,000		1	Do.
Ga. s.	Okisko	15	41	0	11	6	8	0	1914	Camden, N. J	1914	Camden, N. J	Lch.	5,000	2	1	Inland waterway.
Ga. s.	Paquippe	65	82	9	15	6	9	0	1914	Muskegon, Mich	1914	Muskegon, Mich	Lch.	30,000	2	4	Norfolk Harbor, Va.
Ga. s.	Pocahontas	18	63	9	13	9	5	0		West Norfolk, Va			Lch.	3,000	1	2	Do.
Ga. s.	Pontonier	50	80	0	18	0	8	0	1903	New York, N. Y			Tow.				Inland waterway.
Ga. s.	Powhattan	64	40	0	10	4	4	3	1910	St. Joseph, Mo	1911	St. Joseph, Mo	Lch.	1,500		2	James River, Va.
Ga. s.	Skycoak	41	60	1	14	2	7	0	1914	Camden, N. J	1914	Camden, N. J	Lch.	25,000	2	2	Inland waterway.
Ga. s.	Weyanoke	80	64	0	21	7	7	6	1917	Portsmouth, Va			Ten.	13,500		3	Norfolk Harbor, Va.

[1] Formerly ga. s. Gazelle.

[2] Formerly st. s. Manisees (92786).

[3] Formerly st. s. Startle (115966).

†Rebuilt 1904.

Rig	Name of vessel	Displacement	Dimensions			Built		Purchased		Service	Estimated value	Complement		Where employed
			Length	Breadth	Depth	When	Where	When	Where			Officers	Men	
	ENGINEER CORPS, U. S. ARMY—Contd.													
	Wilmington, N. C.													
		Tons	*Ft. in.*	*Ft. in.*	*Ft. in.*									
St. s.	COMSTOCK	983	163 9	35 6	17 0	1915	Baltimore, Md			Drg.	$250,000	4	28	Cape Fear River, N.C.
Drg.	Croatan	235	80 0	23 6	8 0	1911	Camden, N. J	1915	Wilmington, N. C	Drg.	20,000	4	20	Wilmington, N. C.
St. s.	Cynthia [1]	135	74 7	18 6	7 10	1891	Baltimore, Md	1897	Charleston, S. C	Tow.	7,500	1	6	Cape Fear River, N. C.
St. p.	FAYETTEVILLE	200	105 8	24 0	5 0	1924				Snag.	80,000	2	7	Do.
	General H. G. Wright.	130	101 6	25 0	5 6	1882	Wilmington, N. C			Snag.	1,000	1	9	Cape Fear & Black Rivers, N. C.
Drg.	Henry Bacon	1,410	151 6	39 0	14 8	1907	Westlake, Pa	1914	Wilmington, N. C	Drg.	150,000	5	37	Cape Fear River, N. C.
Ga. s.	Lucas	14	40 0	9 7	4 0	1922	Chelsea, Mass	1920	Chelsea, Mass	Ten.	8,000		3	Do.
Drg.	Manteo	40	52 0	14 2	5 1	1917	Winthrop Harbor, Ill	1917	Winthrop Harbor, Ill	Drg.	20,000	1	2	New Bern, N. C.
Ga. s.	Neuse	35	62 5	15 0	7 6	1915	Morehead City, N. C	1915	Morehead City, N. C	Dist.	10,000	1	2	Wilmington, N. C.
Ga. s.	Sapona	40	75 0	13 0	6 9	1911	Bayonne, N. J	1919	New York, N. Y	Dist.	13,000	1	3	Cape Fear River, N. C.
	Charleston, S. C.													
Ga. s.	Dawho [2]	20	60 0	14 0	7 3	1909	City Island, N. Y	1910	Rochester, N. Y	Lch.	7,000	1	2	Charleston, S. C.
Ga. s.	Elizabeth	13	58 6	12 8	6 0	1916	Norfolk, Va	1919	Norfolk, Va	Lch.	5,650	1	2	Charleston Harbor, S. C.
Ga. s.	Etiwan	7	33 8	10 7	4 0	1918				Lch.	2,600		1	Charleston, S. C.
Ga. s.	Louise	13	41 0	11 0	4 8	1903				Lch.	2,600		1	Do.
Ga. s.	Sampit	8	39 0	10 0	4 0					Lch.	2,300		1	Winyah Bay, S. C.
Ga. s.	Wando	11	41 0	10 2	4 8	1911	Oxford, Md	1919	Georgetown, S. C	Lch.	2,000		1	Charleston Harbor, S. C.
St. w.	WATEREE	187	133 0	26 1	5 4	1913	Charleston, S. C			Snag.	20,000	3	8	Wateree River, S. C.
	Savannah, Ga.													
Drg.	Augusta	140	74 0	28 0	4 6	1911	Jacksonville, Fla			Drg.	15,000	2	17	Savannah River, Ga.
Ga. s.	BRUNSWICK	53	60 0	15 0	6 0	1915	Charleston, S. C	1915	Charleston, S. C	Ten.	20,000	2	1	Savannah Harbor, Ga.
St. s.	CASTLE	165	95 0	19 0	10 6	1897	Baltimore, Md			Tow.	35,000	2	5	Do.
Drg.	CREIGHTON	221	80 0	30 0	6 0	1915	Charleston, S. C	1914	Charleston, S. C	Drg.	50,000	6	22	Do.
St. s.	Cumberland	1,870	200 0	40 8	23 6	1902	Belfast, Me			Drg.	105,000	8	38	Do.
St. s.	Gem	17	45 2	9 3	4 6	1911	Savannah, Ga			Dist.	2,000	2		Savannah River, Ga.
St. s.	GEN. J. M. BRANNON.	205	100 0	22 0	11 0	1909	Quincy, Mass	1920		Tow.	40,000	2	5	Savannah Harbor, Ga.
Ga. s.	Grace	11	51 3	10 0	4 6	1912	Morris Heights, N. Y	1920	Savannah, Ga	Dist.	2,000	1	1	Brunswick Harbor, Ga.
Drg.	GILMER	835	124 6	36 9	9 0	1920	Charleston, S. C			Drg.	225,000	8	37	Do.
St. s.	ISONDEGA	82	119 0	15 0	10 6	1907	South Boston, Mass	1919	Savannah, Ga	Dist.	40,000	2	6	Savannah Harbor, Ga.
Drg.	MACON	204	100 0	28 0	4 6	1911	Jacksonville, Fla			Drg.	42,000	2	11	Savannah River, Ga.
Drg.	MORGAN	757	134 5	38 0	8 0	1907	Baltimore, Md			Drg.	200,000	7	38	Do.
Drg.	SAVANNAH	1,400	177 0	38 0	19 0	1904	Sparrows Point, Md			Drg.	170,000	9	33	Savannah Harbor, Ga.
Ga. s.	Spray	12	45 6	11 0	7 6	1908	New York, N. Y	1909	New York, N. Y	Dist.	4,000	1	1	Cumberland Sound, Ga.
St. w.	Tugaloo	325	129 3	28 0	5 6	1902	do	1902	Savannah, Ga	Snag.	22,000	2	11	Savannah River, Ga.
	Jacksonville, Fla.													
St. s.	A. MCKENZIE	2,755	268 5	46 0	22 6	1924	Chester, Pa	1924	Chester, Pa	Drg.	1,250,000			Gulf coast.
St. s.	BARNARD	1,291	226 0	38 0	14 6	1904	Camden, N. J	1905		Drg.	217,000	8	37	Tampa Bay, Fla.

Ga. s.	Capt. J. J. Meyler	43	70	6	14	0	7	8	1912	Port Clinton, Ohio			Dist.	12,000	2	38	East coast, Fla.
Drg.	CONGAREE	402	139	0	32	0	6	4	1914	Charleston, S. C			Drg.	38,000	2	14	Do.
Ga. s.	De Soto [3]	14	63	2	9	10	4	10	1905	New York, N. Y	1911	New York N. Y	Dist.	10,000		3	West coast, Fla.
Ga. s.	Fulton	48	61	0	15	0	8	6	1919	Atlantic City, N. J	1919	Jacksonville, Fla	Ten.	20,000	2	2	St. Johns River, Fla.
St. s.	GEN. R. H. JACKSON.	205	89	0	22	0	10	0	1909	Quincy, Mass			Tow.	24,000	2	8	Tampa Harbor, Fla.
Drg.	MAJOR J. C. MALLERY.	665	189	0	32	0	9	0	1913	Baltimore, Md	1913	Baltimore, Md	Drg.	110,000	10	41	St. Johns River, Fla.
Drg.	SARASOTA	184	115	0	28	4	5	4	1915	Tampa, Fla			Drg.	25,000	5	14	West coast, Fla.
	Montgomery, Ala.																
St. w.	Albama [4]	219	169	9	28	0	6	3	1913	Pine Barren, Fla	1895	Louisville, Ky	Tow.	18,000	5	15	Alabama River, Ala.
Drg.	Blackwater	452	110	0	36	0	9	4	1911	do			Drg.	70,000			New Orleans, La.
St. w.	Choctawatchee	85	93	0	22	0	3	6	1903	do			Snag.	5,000	2	11	Choctawatchee River, Fla.
St. w.	Columbus	231	155	0	28	9	4	6	1904	Bainbridge, Ga			Tow.	5,000	3	17	Do.
St. w.	Flint	138	111	6	24	10	4	6	1914	Pine Barren, Fla			Snag.	7,000	3	8	Flint River, Ga.
St. w.	Leota [5]	167	150	6	27	8	5	3	†1888	Gadsden, Ala			Tow.	6,000	1	7	Coosa River, Ala.
Drg.	Muscogee	309	120	0	30	0	6	6	1904	Bainbridge, Ga			Drg.	18,400	3	10	Chattahoochee River, Fla.
Drg.	No. 32	123	130	0	26	0	6	6	1919	Lock 3, Coosa River			Drg.	20,395	1	6	Coosa River, Ga.
St. w.	Pettus	488	135	0	35	0	6	6	1909	Gulfport, Miss			Drg.	78,750	6	28	Alabama River, Ala.
Ga. s.	Santa Rosa	64	71	8	18	4	8	0	1908	Pensacola, Fla			Lch.	19,000	2	2	Pensacola Harbor, Fla.
Drg.	UPATOI	460	1[illegible]	0	34	0	6	8	‡1924	Columbus, Ga			Drg.	50,000	2	8	Flint River, Ga.
St. w.	Wm. J. Twining	370	180	0	33	0	5	3	1881	Mobile, Ala			Snag.	4,000	4	16	Alabama River, Ala.
	Mobile, Ala.																
Ga. s.	Biloxi	12	40	6	11	3	3	11	1909	Gulfport, Miss			Ten.	2,500	2	1	Coast of Mississippi.
Drg.	Chas. Humphreys	237	129	9	32	0	8	4	1908	Mobile, Ala			Drg.	14,000	3	22	Black Warrior River, Ala.
St. s.	Charleston	1,100	119	2	30	0	19	2	1891	Brooklyn, N. Y			Drg.	35,000	6	19	Mobile bar, Horn Island Pass, and Ships Island Pass.
St. s.	CHICKASAW [6]	155	109	4	18	5	9	11	1908	Pensacola, Fla			Dist.	25,000	3	8	Mobile Harbor, Ala.
St. w.	DENISON	232	136	10	32	0	4	6	1915	Dubuque, Iowa			Snag.	50,000	3	16	Red River, La.
St. s.	Horace Harding	215	91	5	21	6	9	0	1910	Pascagoula, Miss	1910	Mobile, Ala	Tow.	16,000	2	7	Mobile Harbor, Ala.
Ol. s.	J. B. BATTLE	174	119	3	23	0	5	0	1924	Charleston, W. Va			Tow.	91,000	2	7	Black Warrior River, Ala.
Ga. s.	Moss Point	14	40	6	11	3	3	11	1919				Ten.	4,500	2	1	Pascagoula Harbor, Miss.
Drg.	PASCAGOULA	771	151	6	40	0	10	6	1909	Baltimore, Md			Drg.	170,000	11	41	Pascagoula River, Miss.
St. w.	Pearl	134	96	10	26	1	5	0	1903	Mobile, Ala			Snag.	6,500	3	11	Pearl River, Miss.
St. w.	R. C. McCalla	158	118	8	27	11	5	0	1909	Jeffersonville, Ind			Snag.	10,500	3	14	Black Warrior River, Ala.
Ga. s.	Rettig	14	41	4	11	4	4	1	1914				Ten.	3,000	2	1	Gulfport Harbor, Miss.
St. w.	ROBERT MCGREGOR.	769	207	11	44	4	7	0	1914	Dubuque, Iowa			Drg.	170,000	7	52	Mobile district.
St. w.	Sylph [7]	48	83	11	16	0	2	9	1900	Demopolis, Ala	1906	Demopolis, Ala	Tow.	3,500	2	3	Black Warrior River, Ala.
St. s.	Tuscaloosa [8]	212	92	0	20	8	8	0	1908	Pascagoula, Miss	1908	Mobile, Ala	Tow.	16,000	2	7	New Orleans, La.
Ga. w.	Ulkanush	46	78	6	13	6	3	5	1916	do			Tow.	5,500	2	3	Black Warrior River, Ala.
	Vienna	158	120	0	25	10	4	6	1919	do			Snag.	8,200	3	9	Tombigbee River, Ala.
Drg.	WAHALAK	886	151	6	40	0	11	6	1910	Baltimore, Md			Drg.	180,000	11	41	Mobile Harbor, Ala.

[1] Formerly st. s. Cynthia.
[2] Formerly ga. s. Satanita (206580).
[3] Formerly ga. y. Firenze (202158).
[4] Formerly st. s. John Mills.
[5] Formerly st. p. Annie M. (106533).
[6] Formerly st. s. Rossell.
[7] Formerly ga. p. Sylph (116921).
[8] Formerly st. s. Tuscalcoosa (205780).

† Rebuilt, 1903 at Lock 4, Ala.
‡ Rebuilt, 1910, at Columbus, Ga.

Rig	Name of vessel	Displacement	Dimensions			Built		Purchased		Service	Estimated value	Complement		Where employed
			Length	Breadth	Depth	When	Where	When	Where			Officers	Men	
	ENGINEER CORPS. U. S. ARMY—Contd.													
	Galveston, Tex.													
		Tons	*Ft. in.*	*Ft. in.*	*Ft. in*									
Ga. s.	Bastrop	16	46 6	11 0	4 9	1908	Cedar Bayou, La			Ten.	$4,500	2	1	Sabine Neches waterways.
Ga. s.	Beaumont	32	58 2	13 7	6 8	1913	Houston, Tex	1913	Houston, Tex	Ten.	6,500	2	1	Texas coast.
Drg.	Col. A. M. Miller	942	138 6	37 0	13 0	1906	Galveston, Tex	1906	Galveston, Tex	Drg.	180,000	7	48	Galveston Channel, Tex.
Ga. s.	E. M. Hartrick	42	60 1	16 5	5 3	1916	Morehead City, N. C.	1916	Morehead City, N. C.	Ten.	20,000	2	2	Houston, ship channel, Tex.
Drg.	Edwin R. Kimble	725	116 0	34 0	8 5	1912	Westlake, La	1920	Galveston, Tex	Drg.	140,000	9	36	Sabine Neches waterways.
St. s.	GALVESTON	3,375	304 0	51 0	27 0	1908	Sparrows Point, Md	1908	Sparrows Point, Md	Drg.	500,000	9	44	Galveston Harbor, Tex.
Ga. s.	Helen	35	56 0	12 4	5 9	1901	Galveston, Tex			Ten.	2,000	2	1	Galveston, Tex.
St. s.	IONIAN	212	111 6	23 1	13 6	1904	Camden, N. J	1921	New Orleans, La	Tow.	100,000	2	7	Galveston Harbor, Tex.
Drg.	LAKE CHARLES	715	124 3	36 6	9 6	1907	Sparrows Point, Md			Drg.	200,000	9	44	Do.
Ga. s.	Lt. Frederick K. Hirth.	49	64 0	16 0	8 0	1918	Tonawanda, N. Y			Ten.	14,000	2	1	Galveston, Tex.
Ga. s.	Major R. C. Smead	73	75 6	17 2	7 2	1919	Galveston, Tex			Ten.	40,000	2	4	Do.
Drg.	Sam Houston	981	148 0	38 0	12 0	1915	do	1915	Galveston, Tex	Drg.	250,000	10	48	Houston ship channel, Tex.
Drg.	San Bernard	440	83 0	32 0	7 6	1906	do	1913	do	Drg.	75,000	8	32	Inland waterway.
Drg.	San Jacinto	981	148 0	38 0	12 0	1915	do	1915	do	Drg.	250,000	10	48	Houston ship channel, Tex.
Ga. s.	Zeeland	47	86 6	13 0	6 7	1905	Boston, Mass	1920	do	Dist.	22,500	2	4	Brazos River, Tex.
	New Orleans, La.													
Ga. s.	Balize	11	41 6	11 3	4 9	1917	Plaquemine, La			Lch.	4,500	1	2	South Pass, Mississippi River.
Sts. s.	BENYAURD	2,978	271 6	47 6	23 0	1904	Richmond, Va	1905	New Orleans, La	Drg.	275,000	9	45	Passes of the Mississippi River.
Drg.	Blackwater	452	110 0	30 6	9 4	1911	Pine Barren, Fla			Drg.	101,460	4	24	New Orleans, La.
St. s.	C. DONOVAN [1]	180	95 0	19 0	10 0	1895	Newport News, Va	1906	Punta Gorda, Fla	Tow.	49,000	2	14	Southwest Pass, Mississippi River.
St. w.	CHALMETTE	110	105 0	21 0	4 6	1915	Jeffersonville, Ind			Tow.	22,000		7	Mississippi River, fourth district.
St. s.	DELAMAR	302	100 2	24 0	12 9	1920	New Orleans, La	1920	New Orleans, La	Tow.	95,600	3	12	New Orleans, La.
St. w.	Delatour	436	150 0	28 6	7 0	1920	Plaquemine, La			Drg.	85,000	9	33	Do.
Ga. s.	General Reese	29	48 0	13 3	5 0	1876	New Orleans, La	1876	New Orleans, La	Lch.	9,500	1	2	Passes of Mississippi River.
St. w.	GEN'L JOHN NEWTON.	250	175 0	23 0	7 6	1899	Dubuque, Iowa			Tow.	42,000		12	Mississippi River, fourth district.
Drg.	GROSSETETE	193	86 9	34 0	5 0	1921	Nashville, Tenn			Drg.	45,000	3	13	New Orleans, La.
Drg.	GULFPORT	886	150 0	40 0	11 6	1913	Baltimore, Md	1914	Baltimore, Md	Drg.	250,000	16	34	Gulfport Harbor, Miss.
St. w.	Hyacinth	130	119 0	23 0	5 0	1923	Plaquemine, La	1905	Patterson, La	Tow.	25,000	2	7	New Orleans district.
St. w.	LA FOURCHE	260	138 9	28 0	5 0	1911	New Orleans, La			Tow.	39,000		12	Mississippi River.
St. w.	LIEUT. LEWIS	210	137 6	24 0	5 6	1911	Dubuque, Iowa	1919	New Orleans, La	Tow.	32,000		11	Do.
St. s.	Manchac [2]	88	78 0	15 0	7 6	1882	Paducah, Ky	1887	Paducah, Ky	Tow.	9,000		6	Do.
St. s.	MARENGO [3]	89	82 0	18 2	8 8	1893	Baltimore, Md	1902	Baltimore, Md	Tow.	15,000		7	Do.
Ga. s.	Mermentau	10	44 3	10 3	3 10	1918	Plaquemine Lock, La			Lch.	5,000		1	New Orleans, La.

St. s.	MORGANZA [4]	169	94 0	19 0	10 0	1892	Philadelphia, Pa.	1902	New York, N. Y.	Tow.	33,000		7	Mississippi River.
Ga. s.	Nezpique	15	46 2	12 6	4 6	1918	Plaquemine Lock, La.			Lch.	4,500		3	New Orleans, La.
Ga. s.	Picket	32	52 5	12 3	6 3	1905	New Orleans, La.	1905	New Orleans, La.	Lch.	4,500	1	2	Southwest Pass, Mississippi River.
St. w.	PLAQUEMINE	245	138 9	28 0	5 0	1910	Jeffersonville, Ind.			Tow.	48,000		12	Mississippi River.
Ga. s.	SALVADOR	13	41 0	9 6	4 0	1906	Muskegon, Mich.	1914	Morgan City, La.	Lch.	2,500		1	Bayou Plaquemine, La.
Ga. s.	Shearwater	4	40 0	8 0	6 0	1908	Pensacola, Fla.			Lch.	2,000		2	New Orleans, La.
St. w.	TECHE	106	102 0	19 0	4 9	1911	Jeffersonville, Ind.			Tow.	16,000		7	Mississippi River.
St. w.	TENSAS	91	96 0	19 0	4 0	1905	Chicago, Ill.			Tow.	10,000		7	Do.
St. w.	THE RAM	339	142 0	30 0	7 6	1893	Jeffersonville, Ind.			Drg.	90,000		22	Red and Atchafalaya Rivers, La.
St. s.	TICKFAW	183	96 0	19 0	10 6	1900	Philadelphia, Pa.	1911	New York, N. Y.	Tow.	30,000		7	Mississippi River.
St. s.	TONTY [5]	120	96 0	16 0	5 6	†1886	New York, N. Y.	1897	do	Dist.	11,000	2	5	Passes of the Mississippi River.
St. s.	TUNICA [6]	135	90 0	19 0	10 0	1898	Baltimore, Md.	1899	Baltimore, Md.	Tow.	22,000	2	6	Mississippi River.
St. s.	UACHA [7]	43	62 0	14 0	7 0	1878	Philadelphia, Pa.	1901	Port Eads, La.	Tow.	16,000	2	6	South Pass, Mississippi River.
Ga. s.	Vermillion	15	45 6	12 6	5 9	1917	Plaquemine, La.			Lch.	4,000		1	New Orleans, La.
St. s.	YUCATAN	100	76 0	18 0	8 6	1904	Wilmington, Del.	1919	Richmond, Va.	Tow.	45,000		7	Mississippi River.
	Vicksburg, Miss.													
St. w.	ARTHUR HIDER	350	163 0	30 0	6 0	1898	Jeffersonville, Ind.	1898	Jeffersonville, Ind.	Tow.	58,000	8	18	Bayou Teche, La.
St. s.	BOAZ [8]	73	65 0	18 5	7 0	1871	Pittsburgh, Pa.	1911	New Orleans, La.	Tow.	13,000	2	3	Do.
St. s.	C. W. HOWELL	304	166 0	36 0	5 0	1881	South St. Louis, Mo.			Tow.	37,000	3	20	Red River, Ark.
Ga. s.	CARROLL [9]	10	52 0	11 4	4 0	1924	Rosedale, Miss.	1916	Providence, La.	Lch.	5,500	1	1	Mississippi River, third district.
St. w.	CONTROL [10]	256	157 6	29 0	5 6	‡1921	Pittsburgh, Pa.	1906	Paducah, Ky.	Tow.	65,000	4	12	Do.
St. w.	H. ST. L. COPPEE	350	166 0	30 0	6 0	1904	Jeffersonville, Ind.			Tow.	60,000	8	18	Do.
St. w.	ISSAQUENA	362	171 0	30 0	6 0	1913	do			Tow.	88,000	8	18	Mississippi River.
St. w.	JOS. E. RANSDELL	286	155 6	32 0	5 0	1908	do			Snag.	51,000	3	15	Yazoo River, La.
Ga. s.	Miro	11	44 0	10 9	4 10	1910				Lch.	4,500	1	1	Ouachita River.
St. s.	Parker [11]	98	70 5	16 0	7 2	1918	Vicksburg, Miss.	1890	St. Louis, Mo.	Tow.	13,000	2	3	Mississippi River, third district.
St. s.	SYDNEY C [12]	96	69 5	14 0	7 10	1907	New Orleans, La.	1916	do	Tow.	14,500	2	3	Do.
St. w.	TALLULAH	160	126 6	23 0	4 6	1922	Jeffersonville, Ind.			Tow.	50,000			Do.
St. w.	WATERWAY	417	163 0	34 0	7 0	1912	Dubuque, Iowa			Drg.	110,000	4	20	Red River, Ark.
St. s.	WHITEWATER [13]	145	83 0	18 0	9 0	1875	Camden, N. J.	1911	New Orleans, La.	Tow.	30,400	2	5	Mississippi River.
	Memphis, Tenn.													
	A. B. Johnson	60	84 0	22 0	3 0	1913	Madison, Ark.	1913	Madison, Ark.	Snag.	1,821	1	11	St. Francis River.
St. w.	A. D. Allen	150	137 10	25 0	4 0	1914	Batesville, Ark.			Tow.	5,200	2	6	Upper White River, Ark.
	ARKANSAS	240	155 6	30 0	4 6	1900	Jeffersonville, Ind.			Snag.	28,028	3	20	Arkansas River, Ark.
St. w.	AUGUSTUS J. NOLTY	135	137 0	24 0	5 0	1912	Dubuque, Iowa.			Tow.	39,600	2	9	Mississippi River.
	C. B. REESE	365	195 9	36 0	5 4	1879	Carondelet, Mo.			Snag.	15,250	3	27	Arkansas and White Rivers.
St. w.	CAPT. CHAS. D. HARRIS.	250	137 6	39 0	5 6	1921	Pittsburgh, Pa.			Tow.	100,000	2	9	Mississippi River.
St. w.	CHISCA	460	185 0	34 0	6 0	1923	Memphis, Tenn.			Tow.	111,000	2	15	Do.
St. w.	ITASCA	80	93 0	16 0	5 0	1922	do			Tow.	29,000	2	2	Upper White River, Ark.
St. w.	LIEUT. AUGUSTIN	204	137 7	24 0	5 0	1911	Dubuque, Iowa.	1911	Dubuque, Iowa.	Tow.	40,750	2	9	Mississippi River.
St. w.	LIEUT. GURNEY	207	137 7	24 0	5 0	1911	do	1911	do	Tow.	40,500	2	9	Do.
St. w.	LUTHER L. GRIFFITH.	109	118 0	20 0	4 6	1922	Pittsburgh, Pa.			Tow.	41,000	2	8	Do.

[1] Formerly St. s. Albert F. Dewey (107148).
[2] Formerly (a) st. s. John Ormn No. 2 (76556). (b) U. S. Engineer General Comstock.
[3] Formerly (a) st. s. Maude H. (95553). (b) U. S. Engineer General Abbot.
[4] Formerly (a) st. s. Alfred W. Booth (107383). (b) U. S. Engineer General Gillespie.
[5] Formerly st. s. (a) Puzzle (150372). (b) Chere Amie.
[6] Formerly (a) st. s. Isabella T. Dempsey (100651). (b) U. S. Engineer Gen. A. A. Humphreys.
[7] Formerly st. s. Startle (115599).
[8] Formerly st. s. Boaz (2813).
[9] Formerly ga. s. My Choice (209604).
[10] Formerly st. y. Scimitar II (202126).
[11] Formerly st. s. Parker (150348).
[12] Formerly st. s. Sydney C. (205887).
[13] Formerly st. s. Whitewater (80544).
† Rebuilt, New Orleans, La., 1905.
‡ Rebuilt, 1924.

Rig	Name of vessel	Displacement	Dimensions			Built		Purchased		Service	Estimated value	Complement		Where employed
			Length	Breadth	Depth	When	Where	When	Where			Officers	Men	
	ENGINEER CORPS, U. S. ARMY—Contd.													
	Memphis, Tenn.—Continued													
		Tons	*Ft. in.*	*Ft. in.*	*Ft. in.*									
Drg.	No. 68 [1]	220	104 7	30 6	5 4	1912	Batesville, Ark			Drg.	−$6,286	3	5	Upper White River, Ark.
Ga. s.	Opelika	37	60 6	11 2	5 3	1912	Alton, Ill	1913	St. Louis, Mo	Dist.	20,000	2	2	Mississippi River.
St. w.	Quapaw [1]	249	147 6	30 0	4 4	1915	Batesville, Ark			Snag.	7,990	3	19	White, Black, and Current Rivers, Ark.
	Riverside	57	84 0	22 0	3 0	1913	Poplar Bluff, Mo	1913	Poplar Bluff, Mo	Snag.	1,923	1	11	Black River.
St. s.	SACHEN	560	199 4	36 0	5 6	1899	Dubuque, Iowa			Tow.	43,000	3	11	Mississippi River, first and second districts.
Ga. s.	Sea Wolf	8	44 4	8 4	5 6					Lch.	9,400		1	Do.
St. s.	VENUS	83	94 6	17 0	3 9	1899	Jeffersonville, Ind			Tow.	9,000	2	4	Do.
St. s.	W. M. REES	135	137 0	24 0	5 0	1912	Dubuque, Iowa			Tow.	40,000	2	9	Do.
St. s.	WYNOKA	560	199 4	36 0	5 6	1899	do		St. Louis, Mo	Tow.	47,000	4	13	Do.
	West Memphis, Ark.													
St. w.	B. M. HARROD	1,330	210 0	44 0	8 6	1907	Grafton, Ill			Drg.	319,000	8	31	West Memphis, Ark
Ga. s.	Cahokia	10	46 0	10 0	5 7	1920	Racine, Wis			Tow.	12,000		1	Do.
St. s.	CHOCTAW	560	204 4	36 0	5 6	1899	Dubuque, Iowa			Tow.	45,000	2	12	Do.
Drg.	DELTA	830	185 5	38 0	8 4	1897	Clifton Terrace, Ill			Drg.	133,600	10	25	Do.
Drg.	EPSILON	650	166 4	40 0	7 6	1898	Grafton, Ill			Drg.	130,500	13	37	Do.
St. s.	GAMMA	750	172 0	38 0	7 10	1897	Jeffersonville, Ind			Drg.	136,944	10	32	Do.
St. w.	H. S. TABER	754	206 9	44 4	7 0	1914	Dubuque, Iowa			Drg.	183,000	12	50	Do.
St. w.	Henry Flad	834	199 0	44 0	7 0	1901	Grafton, Ill			Drg.	232,000	10	28	Do.
St. s.	INSPECTOR	258	144 0	26 0	6 0	1915	Charleston, W. Va			Tun.	70,000	6	14	Do.
St. w.	IOTA	800	199 0	44 0	7 0	1900	Grafton, Ill			Drg.	155,000	11	26	Do.
St. w.	JUPITER	120	118 0	20 0	4 6	1912	Jeffersonville, Ind			Tow.	17,000	4	7	Do.
St. w.	KAPPA	834	199 0	44 0	7 0	1901	Grafton, Ill			Drg.	170,000	12	26	Do.
St. w.	MARS	83	94 6	17 0	3 9	1899	Jeffersonville, Ind			Tow.	7,749	4	5	Do.
St. w.	MERCURY	83	94 6	17 0	3 9	1899	do			Tow.	7,749	4	6	Do.
Drg.	OMEGA	600	208 2	40 0	7 2	1896	Pittsburgh, Pa			Drg.	317,000	13	35	Do.
St. w.	PIAMINGO	540	200 11	32 0	6 0	1882	Carondelet, Mo			Tow.	25,000	2	18	Do.
St. w.	SATURN	127	118 0	20 0	4 6	1912	Jeffersonville, Ind			Tow.	23,000	4	7	Do.
St. w.	VULCAN	83	95 0	17 0	3 9	1897	Dubuque, Iowa			Tow.	7,000		4	Do.
Drg.	ZETA	650	166 4	40 0	7 6	1898	Grafton, Ill			Drg.	147,000	13	37	Do.
	Nashville, Tenn.													
St. w.	Colbert	185	139 6	28 3	4 3	1915	Jeffersonville, Ind			Tow.	10,000	1	7	Tennessee River.
St. w.	Hiwassee	120	115 5	22 11	3 10	1908	do			Tow.	12,622	1	6	Cumberland River.
St. w.	John	60	102 6	18 9	3 3	1903	do			Tow.	12,000	1	4	Do.
St. w.	JOHN C. IRWIN	116	98 0	20 0	4 6	1924	Nashville, Tenn			Tow.	46,000	1	4	Do.
Drg.	Kentucky	326	109 0	34 0	6 10	1900	Paducah, Ky			Drg.	19,000		10	Tennessee River.
Drg.	Sevier	223	80 0	30 0	7 0	1903	Jeffersonville, Ind			Drg.	11,000		9	Cumberland River.
Drg.	TISHOMINGO	383	108 0	44 0	5 5	1912	Muscle Shoals, Ala			Drg.	53,500		6	Do.
St. w.	WARIOTO	250	141 0	27 0	5 1	1915	Dubuque, Iowa			Tow.	43,000		8	Do.

	Florence, Ala.														
Ga. s.	Donelson	------	40	0	8	0	4	6	1920	Muscle Shoals, Ala	------	------	Lch.	800	------	1	Tennessee River.
Drg.	Cahaba	489	115	3	36	0	9	10	1921	Florence, Ala	------	------	Drg.	100,000	3	14	Do.
St. w.	Chilhowee	75	114	0	19	6	2	2	1908	Jeffersonville, Ind	------	------	Tow.	10,000	3	6	Do.
St. w.	Gen. John Coffee	411	159	3	29	4	4	7	1918	Paducah, Ky	1919	Memphis, Tenn	Tow.	50,000	3	12	Do.
St. w.	King	73	82	0	18	0	4	3	1922	Florence, Ala	------	------	Tow.	4,200	2	6	Do.
St. w.	Mamie Barrett	------	123	2	30	0	5	0	1921	Jeffersonville, Ind	------	------	Tow.	135,000	5	15	Do.
St. w.	Red Spot	351	111	0	26	4	4	3	1912	Paducah, Ky	1922	Florence, Ala	Tow.	35,000	4	12	Do.
St. w.	Tuscumbia	541	139	4	32	8	6	4	1914	Ambridge, Pa	1922	-----do	Tow.	150,000	6	12	Do.
	Chattanooga, Tenn.																
Drg.	Kwasind	187	85	6	29	10	6	6	†1899	Knoxville, Tenn	------	------	Drg.	12,000	1	7	Tennessee River, Ala.
St. w.	McPherson	120	115	0	23	6	3	6	1912	Nashville, Tenn	------	------	Tow.	5,500	------	7	Do.
Drg.	Nolichucky	211	97	11	30	0	6	9	1913	Muscle Shoals, Ala	------	------	Drg.	12,000	------	5	Do.
St. w.	Ocoee	107	115	0	22	5	3	0	1914	-----do	1914	Muscle Shoals, Ala	Tow.	14,000	------	7	Do.
	Louisville, Ky.																
Drg.	Casey	163	86	0	28	0	6	5	1907	Louisville, Ky	------	------	Drg.	10,000	------	6	Louisville and Portland Canal.
St. w.	CHEROKEE	278	142	5	27	6	5	1	1887	Jeffersonville, Ind	------	------	Tow.	30,000	2	6	Do.
Drg.	Col. M. B. Adams	400	100	0	34	0	7	2	1912	Huntington, W. Va	------	------	Drg.	35,000	1	8	Ohio River.
Ga. s.	Echo River	6	40	7	8	11	4	4	1912	Louisville, Ky	1911	Louisville, Ky	Ten.	1,000	------	2	Green River.
St. w.	Gem	88	119	0	22	8	4	6	1923	------	------	------	Tow.	13,400	2	8	Ohio River.
St. w.	GENERAL CRAIGHILL.	241	133	9	28	0	4	3	1911	Jeffersonville, Ind	------	------	Tow.	23,600	2	6	Do.
St. s.	Gregory	240	131	0	22	0	4	2	1910	-----do	------	------	Tow.	9,000	3	9	Do.
Ga. s.	Katherine	55	87	11	22	1	3	0	1912	Gasconade, Mo	------	------	Tow.	2,600	------	3	Do.
Ga. s.	Laura	6	45	0	6	3	3	3	1902	Cincinnati, Ohio	1913	Cincinnati, Ohio	Ten.	800	------	2	Do.
Drg.	LOUISVILLE	128	67	0	28	6	6	0	1886	-----do	1886	-----do	Drg.	8,000	------	6	Do.
St. w.	MAMMOTH CAVE	284	141	0	32	8	5	0	1908	Jeffersonville, Ind	1908	Jeffersonville, Ind	Snag.	25,000	4	15	Green and Barren Rivers, Ky.
St. w.	MacArthur	245	142	2	26	6	4	7	1901	-----do	1920	Evansville, Ind	Tow.	28,000	2	12	Ohio River.
Drg.	Mason	227	100	0	27	0	5	6	1915	Dams Nos. 1 and 28, Ohio River.	------	------	Drg.	----------	1	7	Do.
St. w.	Mildred	201	134	0	23	9	4	6	1919	------	------	------	Tow.	14,400	2	6	Do.
Drg.	NOLIN RIVER	224	116	8	30	0	6	10	1915	Pittsburgh, Pa	1915	Pittsburgh, Pa	Drg.	25,000	------	7	Do.
Drg.	Northern	140	90	0	32	0	7	3	1913	------	------	------	Drg.	8,800	------	6	Do.
Drg.	No. 203	136	100	0	26	0	5	8	1919	------	------	------	Drg.	9,000	------	5	Do.
Ga. s.	No. 236	6	40	0	12	0	2	2	1924	------	------	------	Ten.	3,400	------	------	Do.
Drg.	PORTLAND	131	100	8	22	0	5	3	1914	Jeffersonville, Ind	1914	Jeffersonville, Ind	Drg.	13,000	1	6	Do.
St. w.	Shawnee [3]	183	117	0	25	4	3	6	1897	-----do	1897	-----do	Tow.	19,000	2	6	Do.
Drg.	SHIPPINGPORT	131	100	8	22	0	5	3	1914	-----do	1914	-----do	Drg.	16,000	------	5	Do.
Drg.	Watauga	400	105	0	34	0	7	10	1911	------	------	------	Drg.	16,000	------	6	Do.
St. p.	WOODRUFF	863	226	0	48	1	7	6	1876	------	------	------	Snag.	15,000	------	------	Do.
	St. Louis, Mo.																
Ga. s.	BELTRAMI	60	72	0	16	0	6	7	1923	Pittsburgh, Pa	------	------	Dist.	47,500	------	12	St. Louis, Mo.
St. w.	FORT CHARTRES [4]	815	193	0	45	0	8	0	1908	Dubuque, Iowa	------	------	Drg.	95,000	10	30	Mississippi River.
St. w.	FORT GAGE [5]	815	193	0	45	0	8	0	1908	-----do	------	------	Drg.	95,000	10	30	Do.
St. p.	H. G. WRIGHT	1,200	187	0	62	0	8	0	1880	St. Louis, Mo	------	------	Snag.	45,000	6	36	Do
St. w.	JOHN EWENS	162	136	6	21	0	4	10	1913	Jeffersonville, Ind	------	------	Tow.	15,000	3	12	Do.
St. p.	J. N. MACAMB	1,160	175	0	62	0	8	0	1874	Cincinnati, Ohio	------	------	Snag.	40,000	6	36	Mississippi, Atchafalaya, and Old Rivers.
St. w.	KASKESKIA [6]	150	100	0	24	0	4	7	1900	Jeffersonville, Ind	------	------	Tow.	8,000	2	4	Mississippi River.
St. w.	MERAMEC [7]	155	100	0	24	0	4	7	1900	-----do	------	------	Tow.	7,200	1	4	Do.
St. w	MISSISSIPPI	547	199	3	36	0	5	6	1899	Dubuque, Iowa	------	------	Tow.	200,000	6	12	Do.

[1] Formerly dredge Van Frank.
[2] Formerly U. S. Engineer Beauregard.
[3] Formerly U. S. Engineer Col. G. L. Gillespie.
[4] Formerly U. S. Engineer No. 6.
[5] Formerly U. S. Engineer No. 5.
[6] Formerly U. S. Engineer No. 9.
[7] Formerly U. S Engineer No. 10.
† Rebuilt 1908.

Rig	Name of vessel	Displacement	Dimensions			Built		Purchased		Service	Estimated value	Complement		Where employed
			Length	Breadth	Depth	When	Where	When	Where			Officers	Men	
	ENGINEER CORPS, U. S. ARMY—Contd.													
	St. Louis, Mo.—Con.	*Tons*	*Ft. in.*	*Ft. in.*	*Ft. in.*									
Drg.	Phoenix	200	80 0	30 0	8 0	1900	Milan, Ill.			Drg.	$1,000	3	5	Mississippi River.
St. w.	SALVISI [1]	150	100 0	24 0	4 7	1900	Jeffersonville, Ind.			Tow.	7,600	2	4	Do.
Drg.	SELMA [2]	600	160 0	40 0	6 9	1898	do			Drg.	71,000	14	39	Do.
Drg.	THEBES [3]	600	160 0	40 0	6 9	1898	do			Drg.	31,000	9	34	Do.
St. w.	WM. R. KING	840	190 0	41 0	5 6	1899	do			Tow.	50,000	6	26	Do.
	Kansas City, Mo.													
St. w.	Ashby No. 2	59	94 0	17 6	3 6	1912	Glasgow, Mo.	1918	Lexington, Mo.	Tow.	2,000	2	6	Missouri River.
St. w.	Bonneville	122	127 8	22 9	4 0	1915	Sioux Harbor, S. Dak.	1915	Sioux City, Iowa.	Tow.	5,500	2	7	Do.
St. w.	Daniel Boone	107	117 6	22 0	4 0	1913	Gasconade, Mo.			Tow.	4,000	2	7	Do.
St. w.	ERWIN M. BALDWIN.	143	137 9	24 0	5 5	1917	do			Tow.	22,000	2	8	Do.
Ga. s.	Gasconade	12	59 2	12 6	2 6	1911	do	1911	Gasconade, Mo.	Tow.	1,000		3	Gasconade, River.
St. w.	Geo. G. Keith	110	127 8	22 0	4 0	1914	do	1914	do	Tow.	5,000	2	7	Missouri River.
St. w.	JAMES B. MCPHERSON.	320	194 0	36 0	5 7	1891	Dubuque, Iowa			Snag.	10,000	5	18	Do.
St. w.	MANDAN	175	155 0	24 0	4 7	1891	St. Louis, Mo.	1891	St. Louis, Mo.	Snag.	10,000	2	10	Do.
St. w.	Missouri [4]	725	187 0	52 0	7 0	1888	Pittsburgh, Pa.			Snag.	800			Do.
Ga. s.	Niangua	1	30 0	5 11	3 1	1917	St. Paul, Minn.	1917	St. Paul, Minn.	Lch.	800			Do.
Drg.	No. 1	120	100 0	30 0	4 3	1922	Gasconade, Mo.			Drg.	5,000	2	6	Osage River.
St. w.	Osage [5]	39	68 8	15 1	3 2	1897	Great Falls, Mont.			Tow.	5,000	2	2	Do.
	St. Paul, Minn.													
Ga. s.	Animiki	11	55 0	11 10	3 9	1914	Cohasset, Minn.			Lch.	3,120		2	Mississippi and Leech Rivers.
Drg.	DAVENPORT	348	110 0	40 0	6 0	1914	Rock Island, Ill.			Drg.	40,000	2	8	Mississippi River.
St. w.	Ellen	200	145 6	26 0	4 5	1907	La Crosse, Wis.	1911	La Crosse, Wis.	Tow.	11,622	3	11	Do.
St. w.	Fury	120	128 6	22 4	4 0	1881	Dubuque, Iowa.	1881	Dubuque, Iowa.	Tow.	7,000	3	7	Do.
St. w.	GENEREL ALLEN	200	136 0	30 0	5 9	1916	Jeffersonville, Ind.	1922	Fountain City, Wis.	Tow.	42,000	3	11	Do.
Drg.	Manito	307	106 0	44 0	7 3	1914	Cohasset, Minn.			Drg.	30,000	1	16	Do.
Drg.	Pelee	250	119 0	30 0	5 0	1909	South Stillwater, Minn.			Drg.	23,000	1	17	Mississippi and Wisconsin Rivers.
Drg.	Vesuvius	244	114 8	30 0	5 0	1909	Fountain City, Wis.			Drg.	22,000	1	17	Do.
	Rock Island, Ill.													
Drg.	Apo †	264	130 0	27 0	4 6	1912	Keokuk, Iowa.			Drg.	50,000	2	20	Mississippi River.
St. w.	Coal Bluff [6]	194	148 0	24 6	4 0	1878	Ohio River.	1881	Ohio River.	Tow.	20,000	1	19	Do.
St. w.	Elinor	210	143 5	27 0	4 8	1905	Jeffersonville, Ind.	1905	Jeffersonville, Ind.	Tow.	50,000	3	9	Do.
St. w.	ELSIE	30	75 0	13 0	3 0	1889				Tow.	4,000		6	Do.
Drg.	Etna †	258	130 0	27 0	4 6	1909	Keokuk, Iowa.			Drg.	48,000	2	20	Do.
Drg.	Geyser †	147	100 0	23 0	4 0	1912	Milan, Ill.			Drg.	31,000	2	20	Do.
St. w.	Grace	76	92 6	16 6	3 6	1904	Keokuk, Iowa.			Tow.	8,338		11	Do.
Drg.	Hecla	175	126 0	25 0	4 6	1901	Fountain City, Wis.			Drg.	31,376	2	20	Do.
Ga. s.	Jas. C. Long	12	42 10	8 0	4 0	1900	La Crosse, Wis.	1903	Rock Island, Ill.	Ten.	1,000		1	Illinois and Mississippi Canal.

Drg.	KEOKUK	347	112	0	40	0	6	0	1914	Rock Island, Ill			Drg.	90,000		21	Mississippi River.
St. w.	LE CLAIRE	243	144	1	31	0	4	1	1915	Grafton, Ill			Tow.	70,000		20	Do.
Ga. s.	Leona [3]	10	42	0	10	0	3	0	1907	Blossomburg, Ill	1910	Rock Island, Ill	Ten.	2,145		1	Illinois and Mississippi Canal.
St. w.	LOUISE	40	78	0	12	0	3	2	1884	Keokuk, Iowa			Tow.	4,500	4	6	Mississippi River.
St. w.	Lucia	37	78	0	12	0	2	8	1885	do			Tow.	5,000		6	Do.
St. w.	Marion	84	94	0	16	6	3	6	1895	do			Tow.	5,520		6	Do.
Drg.	Mayon †	275	130	0	27	0	4	6	1912	do			Drg.	52,000	2	20	Do.
St. w.	MINNEAPOLIS	235	145	4	31	0	4	1	1915	Grafton, Ill			Tow.	70,000		20	Do.
St. w.	MUSCATINE	243	144	1	31	0	4	1	1915	do			Tow.	70,000		12	Do.
St. w.	NAUVOO	240	145	0	31	0	4	1	1915	do			Tow.	70,000		12	Do.
St. w.	Ruth	80	94	0	18	4	3	6	1895	Keokuk, Iowa			Tow.	7,000		11	Do.
Ga. s.	Sny	19	52	0	12	0	4	0	1913	Milan, Ill			Ten.	5,800		3	Do.
Drg.	ST. PAUL	347	112	0	40	0	6	0	1914	Rock Island, Ill			Drg.	90,000		21	Do.
Drg.	Taal †	264	130	0	27	0	4	6	1912	Keokuk, Iowa			Drg.	50,000	2	20	Do.
	Cincinnati, Ohio																
Ga. s.	Argonne		35	4	7	0	5	3	1923				Lch.	5,000		1	Ohio River.
Drg.	C. B. HARRIS	1,304	235	7	50	0	8	0	1924	Charleston, W. Va			Drg.	522,475	12	21	Do.
Drg.	CARROLLTON	250	86	0	30	0	6	9	1901	Ambridge, Pa			Drg.	28,000	1	7	Kentucky River.
St. w.	CAYUGA	254	163	8	31	0	4	3	1916	Cincinnati, Ohio			Tow.	75,000	3	14	Ohio River.
St. w.	Chickamauga	112	115	0	22	5	3	0	1915	Muscle Shoals, Ala			Tow.	24,000	6	8	Do.
Ga. s.	CHENOKA	32	61	5	10	0	3	2	1920	Frankfort, Ky			Tow.	13,000	1	1	Kentucky River.
Drg.	CINCINNATI	297	115	6	34	0	6	10	1915	Jeffersonville, Ind			Drg.	90,000	2	16	Ohio River.
Ga. s.	Comet [8]	21	75	6	15	0	2	5	1910	Hanging Rock, Ohio	1912	Hanging Rock, Ohio	Tow.	3,000		2	Do.
St. w.	GUYAMDOT	229	157	11	31	0	4	3	1912	Cincinnati, Ohio			Tow.	65,000	5	13	Do.
Drg.	INDIANA	418	125	0	34	0	6	8	1908	Jeffersonville, Ind			Drg.	140,000	2	24	Do.
St. w.	IROQUOIS	176	148	2	28	6	4	8	1912	Dubuque, Iowa	1912		Tow.	49,000	4	8	Do.
St. w.	KENTUCKY	370	148	0	30	0	5	6	1909	Jeffersonville, Ind			Tow.	63,000	3	9	Kentucky River.
St. w.	Margaret [9]	92	113	6	23	4	3	6			1919	Portsmouth, Ohio	Tow.	11,000		9	Ohio River.
Drg.	MARIETTA	297	115	6	34	0	6	10	1915	Dubuque, Iowa			Drg.	90,000	2	16	Do.
St. w.	MIAMI	229	157	11	31	0	4	3	1912	Cincinnati, Ohio			Tow.	65,000	4	12	Do.
	MINGO	116	94	0	32	0	5	0	1912	Dubuque, Iowa			Der.	33,000			Do.
Ga. s.	No. 22	4	40	0	12	0	2	2	1920	Dam No. 37, Ohio River.			Lch.	1,400		2	Do.
Drg.	No. 27	117	86	0	28	0	4	4					Drg.	7,000		4	Do.
Drg.	OHIO	270	112	0	31	6	6	8	1880	St. Louis, Mo			Drg.	68,000	2	16	Do.
Drg.	OSWEGO	235	94	0	31	6	6	1	1882	do			Drg.	64,000		18	Do.
St. w.	OTTAWA	254	163	8	31	0	4	3	1916	Cincinnati, Ohio			Tow.	75,000	2	14	Do.
St. w.	SCIOTO	229	157	11	31	0	4	3	1912	do			Tow.	65,000	6	12	Do.
Drg.	VIRGINIA	215	80	0	30	0	6	0	1905	Ambridge, Pa	1919	Portsmouth, Ohio	Drg.	24,000	2	10	Do.
	Huntington, W. Va.																
Drg.	Addison	203	75	0	30	0	7	2	‡1910	Kanawha River, W. Va.			Drg.	3,000		7	Kanawha River, W. Va.
Ga. s	GLENVILLE	7	53	0	9	0	3	0	1912	Grafton, Ill	1912	Grafton, Ill	Lch.	2,000		2	Little Kanawha River.
St. w.	JAMES RUMSEY	126	120	0	22	0	4	3	1903	Charleston, W. Va	1903	Charleston, W. Va	Tow.	20,000	1	8	Kanawha River, W. Va.
Drg.	Malta	160	70	4	31	4	6	10	1888	Muskingum, Ohio			Drg.	12,000	2	4	Muskingum River.
St. w.	Merrill	163	131	6	23	0	3	6	1907	Jeffersonville, Ind			Tow.	13,000	2	5	Do.
Ga. s.	Nanina	6	42	5	7	5	3	11	1911	Louisville, Ky	1911	Louisville, Ky	Lch.	1,000		2	Kanawha River, W. Va.
	Pittsburgh, Pa.																
Ga. s.	Evelyn	30	80	4	12	0	2	10	1920	Pittsburgh, Pa	1920	Pittsburgh, Pa	Tow.	4,300		2	Monongahela and Allegheny Rivers.
Ga. s.	Katydid	10	40	0			7	0					Lch.	2,000		1	Ohio River.

[1] Formerly U. S. Engineer No. 8
[2] Formerly U. S. Engineer No. 3.
[3] Formerly U. S. Engineer No. 4.
[4] Formerly U. S. Engineer C. A. Stuter.
[5] Formerly U. S. Engineer Col. H. M. Roberts.
[6] Formerly *st. p. Coal Bluff (125587).
[7] Formerly *ga. p. Leona.
[8] Formerly *ga. p. Comet.
[9] Formerly *st. p. Margaret.
† Composite.
‡ Hull rebuilt.

Rig	Name of vessel	Displacement	Dimensions			Built		Purchased		Service	Estimated value	Complement		Where employed
			Length	Breadth	Depth	When	Where	When	Where			Officers	Men	
	ENGINEER CORPS, U. S. ARMY—Contd.													
	Pittsburgh, Pa.—Continued													
		Tons	*Ft. in.*	*Ft. in.*	*Ft. in.*									
St. w.	KITTANING	151	118 0	20 0	4 0	1915	New Albany, Ind			Tow.	$18,000	2	6	Monongahela and Allegheny Rivers.
St. w.	Natrona	270	141 4	24 0	5 0	1903	Jeffersonville, Ind	1926	Pittsburgh, Pa	Tow.	900	2	7	Do.
Drg.	No. 1, M. R	340	92 0	32 0	7 0	1912	Lock 4, Pa			Drg.	20,000	1	10	Do.
Drg.	No. 2, M. R	250	86 7	30 0	5 0	1905	Parkersburg, W. Va			Drg.	5,000	1	9	Do.
Drg.	No. 3, M. R	334	100 0	34 0	6 8	1924	Beaver Falls, Va			Drg.	85,000	1	6	Monongahela River.
St. w.	Slackwater [1]	242	137 8	26 4	4 4	1902	Marietta, Ohio	1902	Marietta, Ohio	Tow.	7,000	2	21	Do.
St. w.	SWAN	264	159 0	31 4	4 6	1903	Pittsburgh, Pa	1903	Pittsburgh, Pa	Tow	25,000	2	9	Do.
St. w.	T. P. Roberts	206	133 6	22 0	5 0	1906	Marietta, Ohio			Tow.	15,000	2	7	Do.
	Buffalo, N. Y.													
St. w.	BURTON	1,354	177 0	38 0	19 0	1904	Sparrows Point, Md			Drg.	225,000	8	36	On general work, as needed.
St. s.	COL. M. J. MCDONOUGH.	185	84 0	20 2	10 2	1915	Ferrysburg, Mich	1924		Tow.	46,000	2	4	Do.
St. s.	DEGOLIA	302	100 2	24 0	12 9	1920	New Orleans, La	1924		Tow.	81,000	2	7	Do.
St. s.	Gwendolen	8	31 6	7 3	4 6	1900	Erie, Pa			Lch.	1,000		1	Buffalo Harbor, N. Y.
Drg.	IRONDEQUOIT	618	110 0	40 0	12 3	1914	Manitowoc, Wis			Drg.	150,000	1	18	Harbors on Lake Erie.
St. s	Oswegatchie	123	85 5	20 0	9 3	1882	Fayetteville, N. Y	1918	Sandusky, Ohio	Tow.	120,000	4	4	Do.
Ga. s.	Scajaquada	65	82 9	14 4	9 6	1914	Muskegon, Mich			Dist.	23,000	2	4	Erie, Pa.
St. s.	Spear [2]	160	87 0	19 8	11 0	1904	Huron, Ohio	1904	Huron, Ohio	Tow.	15,000	2	3	General work, as needed.
St. s.	THOS. LINCOLN CASEY. [3]	90	71 0	14 8	8 0	1898	Toledo, Ohio	1898	Toledo, Ohio	Tow.	14,000	2	2	Buffalo Harbor, N. Y
	Detroit, Mich.													
St. s.	ALFRED NOBLE [4]	83	76 6	15 6	7 0	1905	Toledo, Ohio	1905	Toledo, Ohio	Tow.	20,000	1	3	St. Marys River, Mich.
Ga. s.	CAPT. A. CANFIELD.	18	50 0	10 0	4 6	1923	Baltimore, Md			Ten.	12,000		3	Do.
Ga. s.	E. S. WHEELER	9	45 0	11 0	4 8	1924				Ten.	10,000		2	Detroit River.
St. s.	Gen. G. J. Lydecker.	120	125 0	18 3	10 0	1909	Boston, Mass	1913	Toledo, Ohio	Dist.	15,000	2	7	Do.
Ga. s.	Lieut. A. C. Tippin	95	81 6	18 0	8 6	1914	Westlake, La	1921		Dist.	10,000	2	2	Do.
St. s.	MARGARET	175	140 0	18 1	10 7	1913	Morris Heights, N. Y	1920		Dist.	54,000	3	7	Surveys north and northwest lakes.
St. s.	SEARCH [5]	200	158 6	18 0	10 0	1896	Buffalo, N. Y	1899	New York, N. Y	Dist.	16,000	3	7	Do.
	Chicago, Ill.													
Ga. s.	Calumet	30	62 11	12 6	6 3	1912	Manitowoc, Wis	1920	Chicago, Ill	Ten.	6,350		2	Chicago district works except Illinois River.
Ga. s.	COL. J. D. GRAHAM	43	53 4	13 0	7 2	1924	Baltimore, Md			Ten.	31,220		3	Do.
St. w.	COMANCHE	200	141 0	28 2	5 7	1915	Dubuque, Iowa	1915	Dubuque, Iowa	Tow.	50,000	2	7	Illinois River.
Drg.	Illinois	295	98 0	34 0	8 0	1914	Peoria, Ill	1914	Peoria, Ill	Drg.	31,000		12	Do.
Ga. s.	Lincoln	15	51 4	11 10	5 10	1915	Manitowoc, Wis			Ten.	5,500		1	Chicago district.

Ga. s.	Major Wm. Whistler.	5	35	2	8	6	4	2	1923	North Tonawanda, N. Y.			Lch.	7,800		2	Chicago district.
St. w.	Pearl	54	100	1	18	2	4	1	1909	Beardstown, Ill			Tow.	6,000	4	8	Illinois River.
	Milwaukee, Wis.																
St. s.	Ariadne	20	45	0	11	6	5	0	1899	Manitowoc, Wis	1920	Manitowoc, Wis	Lch.	4,200	1	1	Lake Michigan.
St. s.	CUMBERLAND	377	142	0	27	0	17	0	1898	Baltimore, Md	1920	New Orleans, La	Tow.	150,000	3	2	Do.
Drg.	DE PERE	300	118	1	31	6	5	5	1924	Green Bay, Wis			Drg.	79,400	1	6	Fox River.
Ga. s.	Eider	23	49	3	12	0	6	0	1920	Manitowoc, Wis			Lch.	8,200	1	1	Lake Michigan.
St. p.	Fox	139	107	9	18	6	5	0	1900	Oshkosh, Wis			Tow.	5,700	2	5	Fox River.
St. s.	GEN'L G. G. MEADE.[6]	1,052	177	0	38	0	19	0	1924	Sparrows Point, Md			Drg.	160,000	5	30	Lake Michigan.
St. s.	Gen. Gillmore	47	61	6	15	0	4	10	‡1889	Chicago, Ill	1889	Chicago, Ill	Tow.	6,500	2	6	Grand River, Mich.
St. s.	Industry [7]	120	74	0	16	0	8	6	1911	Manitowoc, Wis	1911	Menominee, Mich	Tow.	4,000	2	2	Lake Michigan.
Drg.	Kewaunee †	486	100	0	34	0	9	6	1913	Milwaukee, Wis			Drg.	50,000	2	17	Do.
Ga. s.	Kingfisher	19	42	0	10	4	4	6	1908	Manitowoc, Wis			Lch.	1,800	1	1	Do.
St. s.	MANITOWOC [8]	200	100	0	20	0	10	7	1909	do			Dist.	50,000	4	6	Do.
St. s.	MARINETTE	150	81	0	20	6	8	5	1908	Buffalo, N. Y	1924	Buffalo, N. Y	Tow.	34,000	2	6	Do.
Ga. s.	MENOMINEE	54	53	3	13	0	7	8	1924	Baltimore, Md			Lch.	32,000	1	1	Do.
Drg.	Omro [9]	150	100	4	30	3	5	6	1878	Portage, Wis	1918	Milwaukee, Wis	Drg.	7,000	1	4	Fox River.
Drg.	Saginaw	92	83	9	28	0	6	7	1891	Saginaw, Mich	1891	Saginaw, Mich	Drg.	7,630	1	4	Lake Michigan.
St. p.	Wolf	114	89	0	19	0	4	6	1900	Oshkosh, Wis			Tow.	4,000	3	3	Fox River.
	Duluth, Minn.																
	COLEMAN	502	147	5	40	0	10	6	1924	Duluth, Minn			Der.	103,000	1	7	Duluth district.
Drg.	COL. D. D. GAILLARD.	780	116	0	40	0	11	6	1916	Green Bay, Wis			Drg.	131,000	2	18	Do.
St. s.	ESSAYONS	172	85	0	21	0	11	6	1908	Muskegon, Mich			Tow.	43,000	2	7	Do.
St. s.	GEN. C. B. SEARS	265	110	7	22	0	12	0	1915	do			Tow.	100,000	3	6	Do.
Ga. s.	Nemadji	20	60	9	12	0	6	2	1912	Racine, Wis			Dist.	12,310	2	1	Duluth-Superior Harbor.
St. w.	Warroad	260	118	6	27	0	8	6	1904	Warroad, Minn			Drg.	4,000	4	16	Warroad River, Minn.
St. s.	West Neebish	47	59	5	15	1	6	6	1909	Sault Ste. Marie, Mich.	1920	Chicago, Ill	Ten.	6,550	2	1	Duluth district.
	San Francisco, Calif.																
St. p.	Bear	242	157	9	35	8	4	6	1921	San Francisco, Calif			Snag.	121,000		30	Sacramento River.
Ga. s.	Clyde	9	42	0	9	8	4	0	1904	Fairhaven, Calif	1911	Eureka, Calif	Ten.	1,000	1		Humboldt Harbor, Calif.
St. s.	CULEBRA	3,230	288	0	47	6	25	0	1907	Sparrows Point, Md	1923	Panama Canal	Drg.	430,000	9	47	San Francisco Harbor, Calif.
Ga. s.	Fall	41	60	0	16	1	5	8	1918	Sacramento, Calif			Ten.	16,000		3	Sacramento, Calif.
Ga. s.	Pit	41	60	0	16	1	5	8	1918	do			Ten.	17,000		3	Do.
Ga. s.	Rio Vista	45	60	0	16	0	7	0	1913	do	1913	Sacramento, Calif	Ten.	10,000	1	2	Do.
Drg.	SACRAMENTO	828	198	8	40	0	11	6	1913	Pittsburg, Calif			Drg.	240,000	10	30	Sacramento River.
Drg.	SAN JOAQUIN	828	198	8	40	0	11	6	1913	do			Drg.	240,000	10	30	Do.
St. s.	SAN PABLO	1,150	163	6	35	0	17	0	1916	Baltimore, Md			Drg.	250,000	8	31	San Pablo Bay, Calif.
Ga. s.	Suisun	73	85	9	15	6	9	6	1914	Astoria, Oreg	1914	Astoria, Oreg	Dist.	38,000	3	2	Oakland, Calif.
Ga. s.	Tower	15	40	4	9	7	3	10	1923	Mare Island, Calif			Ten.	13,500	2		Humboldt Harbor, Calif.
	Portland, Oreg.																
Drg.	Cascade [10]	90	70	0	30	0	4	0	1915	Portland, Oreg			Drg.	4,750	1	6	Cascades Canal, Oreg.
Drg.	Celilo	64	76	0	22	0	4	4	1916	Big Eddy, Oreg			Drg.	3,000	1	5	Dallas-Celilo Canal, Oreg.
St. s.	CLATSOP	1,800	183	0	38	0	23	0	1908	Newport News, Va			Drg.	470,000	8	37	Columbia and Willamette Rivers.

[1] Formerly *St. p. Slackwater (116011).
[2] Formerly st. s. Thomas Spear (145297).
[3] Formerly {a st. s. Gen'l. John M. Wilson. b U. S. Engineer Gen'l. John M. Wilson.
[4] Formerly st. s. Alfred Noble (202203).
[5] Formerly st. y. Enquirer (136561).
[6] Formerly U. S. Engineer No. 4.
[7] Formerly st. s. Harrison Ludington (96036).
[8] Formerly st. s. Engineer (206319).
[9] Formerly U. S. Engineer No. 5.
[10] Formerly U. S. Engineer No. 3.

† Composite.
‡ Rebuilt 1906.

Rig	Name of vessel	Displacement	Dimensions			Built		Purchased		Service	Estimated value	Complement		Where employed
			Length	Breadth	Depth	When	Where	When	Where			Officers	Men	
	ENGINEER CORPS, U. S. ARMY—Contd.													
	Portland, Oreg.—Continued													
		Tons	*Ft. in.*	*Ft. in.*	*Ft. in.*									
St. s.	Col. P. S. Michie	1,526	244 6	43 0	20 0	1913	Seattle, Wash	1913	Seattle, Wash	Drg.	$400,000	10	27	Coos Bay, Oreg.
Drg.	Coos	250	100 0	40 6	7 1	1920	Marshfield, Oreg	1920	Marshfield, Oreg	Drg.	27,000	1	9	Coquille River.
St. s.	G. H. Mendell	150	101 0	19 6	10 0	1889	Portland, Oreg			Dist.	30,850	2	7	Columbia, Willamette, and Yamhill Rivers.
Ga. s.	Hyak	18	51 6	11 6	4 9	1924				Ten.	15,000	1		Do.
St. s.	H. M. Adams	95	78 4	16 10	7 6	1913	Astoria, Oreg			Tow.	11,000	2	3	Columbia River, Oreg.
St. s.	J. C. Post	95	78 4	16 10	7 6	1913	do			Tow.	11,000	2	3	Do.
Ga. s.	Kilchis	15	44 6	11 10	3 5	1907	North Cover, Wash			Ten.	3,150		2	Various harbors.
Drg.	Mathloma	216	160 0	34 0	5 0	1896	Portland, Oreg			Drg.	7,000	4	10	Willamette and Yamhill Rivers.
Drg.	Monticello	195	103 3	34 0	5 10	1915	St. Helens, Oreg			Drg.	16,000	2	5	Cowlitz and Lewis Rivers.
Drg.	Multnomah	1,135	269 4	38 0	9 6	1913	do			Drg.	265,000	6	40	Cumberland River, Oreg.
Drg.	No. 1	145	70 0	30 0	4 9	1921	Tillamook, Oreg			Drg.	5,000	1	5	Tillamook Bay and Bar.
Drg.	No. 2	84	70 0	30 0	4 0	1910	North Bend, Oreg	1910	North Bend, Oreg	Drg.	2,500	1	5	Coquille River.
Drg.	No. 11	140	90 0	32 0	7 0	1921	Portland, Oreg			Drg.	8,250	1	4	Coquille Bar and Harbor.
St. w.	Umatila	300	184 0	37 8	5 1	1908	Celilo, Oreg	1908	Celilo, Oreg	Tow.	25,000	3	15	Upper Columbia and Snake Rivers.
Drg.	Wahkiakum	1,135	269 4	38 0	9 6	1913	Portland, Oreg			Drg.	265,000	6	40	Columbia River, Oreg.
	Seattle, Wash.													
Ga. s.	Orcas	43	70 6	13 8	7 4	1913	Winslow, Wash			Dist.	31,600	2	2	Puget Sound.
Drg.	Oregon	645	120 0	35 4	9 5	1908	Portland, Oreg			Drg.	40,000	8	33	Willapa River.
Drg.	Swinomish	313	161 10	31 6	5 6	1915	Winslow, Wash	1915	Winslow, Wash	Drg.	35,000	3	9	Puget Sound.

Rig	Name of vessel	Tonnage		Dimensions			Built		Cost	Complement		Station
		Gross	Net	Length	Breadth	Depth	When	Where		Officers	Crew	
	ORDNANCE DEPARTMENT, U. S. ARMY											
				Feet	*Feet*	*Feet*						
Ga. s.	Caprice	3		32.0	7.0	4.0	1918	New York, N. Y	$2,500	1	1	Aberdeen Proving Grounds, Md.
Ga. s.	Fabious	4		32.8	8.4	4.0			2,528	1	1	Do.
Ga. s.	Virginia			46.0	8.0	4.5	1918	City Island, N. Y	3,500	1	1	Do.

Rig	Name of vessel	Tonnage		Dimensions				Built		Estimated cost	Service	Name of quarantine station
		Gross	Net	Length	Breadth	Depth	Draft	When	Where			
	PUBLIC HEALTH SERVICE, TREASURY DEPARTMENT			*Feet*	*Feet*	*Feet*	*Feet*					
Ga. s.	Albatross			58.0	11.0	5.10	4.2	1909	San Francisco, Calif.	$9,780	Station launch	San Francisco, Calif.
Ga. s.	[1] Bailhache	40	27	64.9	13.0	8.7	5.6	1914	Seattle, Wash.		Boarding	Port Townsend, Wash.
Ga. s.	Beta	5	4	23.0	6.8	2.11	2.0	1910	Salem, N. J.	495	Boarding launch	Reedy Island, Del.
St. s.	Bratton			64.0	16.0	6.5		1918	Greenport, N. Y.		do	Rosebank, N. Y.
Ga. s.	†Cape Fear	2	2	23.0	6.0	2.8	1.6	1919	Southport, N. C.	1,000	do	Cape Fear Quarantine, Southport, N. C.
St. s.	[2] Capt. Samuel C. Cardwell.	177	137	101.0	23.6	13.1	10.0	1919	Rocky River, Ohio	115,800	Boarding and fumigating steamer.	Boston, Mass.
Ga. s.	Cascade	7	5	38.0	8.3	3.10	4.6	1895	New York, N. Y.	3,430	Boarding launch	Port Townsend, Wash.
Hulk	[3] Chase		520	148.0	25.0	10.0	12.0	1878	Philadelphia, Pa.		Detention barge	Fort Monroe, Va.
Hulk	[4] CONCORD	1,710	481	230.0	36.0	20.0	14.0	1890	Chester, Pa.	490,000	do	Columbia River, Oreg.
Ga. s.	Cormorant			35.0	9.0	5.5	3.0	1918	Norfolk, Va.	9,000	Supply boat	Fort Monroe, Va.
Ga. s.	Curlew	12		35.0	9.6	4.4	3.0		New York, N. Y.	3,458	Boarding launch	Savannah, Ga.
Bger.	Disinfector	448	448	134.4	37.9	7.7	1.2	1905	San Francisco, Calif.	10,145	Disinfecting barge	San Pedro, Calif.
Ga. s.	†Donald Currie	23	15	60.0	13.0		4.6	1920	do	18,000	Boarding launch	Columbia River Quarantine, Astoria, Oreg.
Ga. s.	Epsilon	2	1	25.0	6.0	3.5	2.7	1910	San Juan, P. R.	850	do	San Juan, P. R.
Hulk	Esmaralda											Iloilo, P. R.
Ga. s.	Everitt Sherrill	9	4	47.0	9.0	4.6	4.6		Westlake, La.	6,000	Boarding launch	Sabine, Tex.
Ga. s.	Felicien	4	3	30.0	6.7	3.8	2.6	1901	Camden, N. J.	1,350	do	New Orleans, La.
Ga. s.	Flamingo	3	2	30.0	7.6	5.3	3.0	1896	New York, N. Y.	2,500	do	Charleston, S. C.
Ga. s.	Gamma	2	1	25.6	6.6	5.0	3.0	1915	Mount Pleasant, S.C.	1,920	do	Tampa Bay Quarantine, Tampa, Fla.
Ga. s.	Gannet	6	5	36.0	8.0	3.4	3.5	1904	New York, N. Y.		do	Key West, Fla.
St. s.	[5] GEN. R. B. AYRES	153	101	89.0	22.0	10.3	8.6	1908	Quincy, Mass.	58,000	Boarding steamer	Rosebank, N. Y.
	Gov. Pennypacker	132	89	84.8	20.0	10.0	8.6	1903	Philadelphia, Pa.	45,000	Boarding	Marcus Hook, Pa.
Ga. s.	H. A. Stansfield			60.0	13.0	5.9	5.6	1923	San Francisco, Calif.	11,890	do	Honolulu, Hawaii.
Ga. s.	†H. D. Geddings	23	15	60.0	13.0		4.6	1920	do	18,000	Boarding launch	Savannah, Ga.
Ga. s.	[6] H. D. Long			40.0	9.6		3.6	1915	Boston, Mass.	2,000	Boarding boat	San Juan, P. R.
St. s.	[7] H. W. Sawtelle	38	25	65.0	13.0	7.0		1909	Muskegon, Mich.		Boarding steamer	Portland, Me.
Ga. s.	Helen			30.0	9.0		3.0	1907	Biloxi, Miss.	1,270	Supply and boarding boat.	Gulf Quarantine, Gulfport, Miss.
Ga. s.	Heron			50.0	13.0	5.1	3.2	1920	Norfolk, Va.	9,200	Fumigating boat	Fort Monroe, Va.
Ga. s.	[8] Hugh Ward	17		66.0	13.0	2.1	5.0	1917	Lynn, Mass.	20,000	Relief boat	Providence, R. I.
Launch, no engine.	[9] Ibis			40.0	9.0	4.6	4.8				Not in use	Portland, Me.
St. s.	[10] John Godfrey	8	5	40.0	9.3		4.6	1912		7,800	Boarding launch	San Juan, P. R.
St. s.	[11] Joseph Kinyoun	74	50	65.7	19.0	8.0	8.0	1909	New Baltimore, N. Y.		Boarding boat	Rosebank, N. Y.
Ga. s.	Killdeer	9	7	40.0	10.0	3.5	2.8				Boarding launch	New Orleans, La.
Ga. s.	†Kittawake			35.0	11.0	4.0	.3	1918	Biloxi, Miss.	3,000	do	Gulf Quarantine, Gulfport, Miss.
Hulk	Lancaster			260.0	40.0	31.0	19.2	1858	Philadelphia, Pa.		Detention barge	Rosebank, N. Y.
St. s.	[12] Lieut. Edgar F. Koehler	38	25	65.0	13.0	7.0	6.9	1909	Muskegon, Mich.		Supply and boarding boat.	Boston, Mass.
Ga. s.	[13] Luther Jenkins			61.0	12.8		7.0	1913	Stamford, Conn.		Boarding launch	Pensacola, Fla.

[1] Formerly U. S. S. Olympic.
[2] Formerly U. S. A. st. s. Samuel C. Cardwell.
[3] Formerly U. S. Coast Guard bark Chase.
[4] Formerly U. S. S. Concord.
[5] Formerly U. S. A. st. s. Gen. R. B. Ayers.
[6] Formerly ga. s. Nymphae.
[7] Formerly U. S. A. st. s. Lieut. Wm. T. Schenck.
[8] Formerly U. S. S. Doris B, IV.
[9] Formerly ga. s. QII.
[10] Formerly st. s. Miramar.
[11] Formerly st. p. Staten Island.
[12] Formerly U. S. A. Lieut. Edgar F. Koehler.
[13] Formerly U. S. A. Q.-6.
† Built for Public Health Service.

Rig	Name of vessel	Tonnage		Dimensions				Built		Estimated cost	Service	Name of quarantine station
		Gross	Net	Length	Breadth	Depth	Draft	When	Where			
	PUBLIC HEALTH SERVICE, TREASURY DEPARTMENT—Continued			*Feet*	*Feet*	*Feet*	*Feet*					
Ga. s.	[1] McAdam			61.0	12.8		7.0	1918	Stamford, Conn		Boarding launch	Galveston, Tex.
St. s.	†McClintic			90.0	18.6	7.6	9.1	1920	Brunswick, Ga	$55,000	Boarding tug	Rosebank, N. Y.
St. s.	MAJ. LESTER E. MORETON.	170	92	95.6	22.0	12.1	8.6	1919	Bay City, Mich	75,000	Boarding steamer	Do.
St. s.	Mariveles											Iloilo, P. I.
St. s.	[2] Murray	82	55	90.3	18.0	9.9	6.6	1905	Long Island, N. Y	10,000	Fumigating steamer	Fort Monroe, Va.
Ga. s.	†Murre			30.0	8.0	4.0	3.0	1921	Supply, N. C	2,500	Boarding launch	Cape Fear Quarantine, Southport, N. C.
Hulk	[3] NEWARK	4,038	1,438	311.5	49.2	32.11	18.9	1887	Philadelphia, Pa		Detention barge	Providence, R. I.
Ga. s.	No name			18.0	4.3	1.9	1.0	1912	Seattle, Wash	310	Supply boat	Honolulu, Hawaii.
Ga. s.	do			16.0	4.6	2.0	1.8	1911	Pensacola, Fla	235	Station launch	Pensacola, Fla.
Ga. s.	do	3	3	25.6	6.6	3.3	2.6	1915	Arundel Cove, Md	1,881	Boarding boat	Providence, R. I.
Bge	do		5	35.0	10.8	2.8	8.0	1902	San Juan, P. R	650	Coal and supply lighter.	San Juan, P. R.
Launch	do											St. Thomas, Virgin Islands.
Ga. s.	[4] No. 1138			33.0	10.0	5.9	3.6		Norfolk, Va		Supply	Fort Monroe, Va.
Ga. s.	†Osprey	10	6	40.0	8.0	3.9	2.6	1907	New York, N. Y	3,913	Boarding launch	Brunswick, Ga.
St. s.	Penquin	25	11	55.0	11.0	5.0	5.0	1903	San Francisco, Calif	7,480	do	San Diego, Calif.
Ga. s.	†Pelican	9	3	40.0	8.0	4.4	4.4	1911	do	4,674	do	Honolulu, Hawaii.
Ga. s.	†Petrel	10	6	37.0	10.7	4.5	4.3	1903	Boston, Mass	4,646	do	Portland, Me.
Ga. s.	Pewee			21.0	6.0	3.0	2.2	1921	Galveston, Tex			Galveston, Tex.
Launch, no engine.	Plover		2	45.0	8.0	7.0	4.4	1911	Norfolk, Va	4,674	Not in use	Fort Monroe, Va.
Ga. s.	†Porter	4	2	24.0	7.0	4.6	2.0	1920	Jacksonville, Fla	1,700		Cumberland Sound quarantine, Fernandina, Fla.
Ga. s.	†Puffin	6	3	30.0	8.6	3.6	2.6	1918	Mobile, Ala	2,152	Boarding launch	Mobile, Ala.
Ga. s.	Q I			40.0	9.0	4.6	4.8				Fumigating boat	Rosebank, N. Y.
Ga. s.	Q III			33.0	9.3	3.3	3.0				Supply boat	Marcus Hook, Pa.
Ga. s.	Quarantine	5		30.0	8.0	5.0	3.0	1911	Essington, Pa	1,500	Boarding	Do.
Ga. s.	[5] R. M. Woodward	188	127	109.0	23.0	11.2	11.6	1904	Baltimore, Md	60,000	Boarding steamer	San Francisco, Calif.
Ga. s.	†S. D. Brooks	24	9	50.0	12.0	4.6	4.6	1921	Rockport, Tex	7,000	do	San Pedro, Calif.
Ga. s.	†Sandpiper			40.0	11.0	4.6		1921	Gulfport, Miss	4,500	do	New Orleans quarantine, La.
St. s.	Sanidad											Cebu, P. I.
Ga. s.	†Scoter	4	3	23.0	6.6	2.8	2.0	1922	Portland, Me	535	Supply	Portland, Me.
Ga. s.	†Sea Gull	5	2	30.0	8.0	5.0	4.8	1907	New York, N. Y	3,000	Boarding launch	Boca Grande, Fla.
Ga. s.	[6] Shearwater	27	26	51.8	11.0	5.7	5.5	1906	Boston, Mass		Supply boat	Fort Monroe, Va.
Ga. s.	Sirena	5		22.0	7.0	3.5	2.8	1907	Philadelphia, Pa	435	do	Savannah, Ga.
Ga. s.	Spray	8	6	39.0	8.6	6.6	3.6	1904	New York, N. Y	4,200	Boarding launch	Charleston, S. C.
St. s.	[7] T. F. Richardson	52	35	75.4	15.2	6.6	6.0	1912	Westlake, La	15,000	do	Galveston, Tex.
St. s.	†Von Ezdorf	123	87	90.0	18.6	7.6	9.1	1920	Brunswick, Ga	55,000	Boarding tug	Mobile, Ala.
St. s.	[8] WALTER WYMAN	144	98	105.0	21.0	13.6	11.6	1901	Baltimore, Md	48,000	Boarding and disinfecting.	Baltimore, Md.
Ga. s.	[9] W. W. Miller			61.0	12.8		7.0	1918	Stamford, Conn		Boarding launch	Tampa Bay, Fla.
Ga. s.	Wertenbaker			49.6	12.0			1907			Launch	Savannah, Ga.
St. s.	[10] Waterhouse	82	35	93.0	20.0	9.0	9.0	1886	East Boston, Mass	17,000	Boarding and fumigating tug.	Boston, Mass.

Ga. s.	[11]Widgeon	18	11	64.0	13.0	5.5	4.5	1918	Norfolk, Va.	8,500	Boarding launch	Fort Monroe, Va.
Ga. s.	Wightman	35	24	74.0	14.0	7.3	5.0	1909	Seattle, Wash.	18,652	do	Columbia River quarantine, Astoria, Oreg.
Ga. s.	William Riera	9	6	35.0	9.0	4.2	3.6	1901	New York, N. Y.	3,000	do	St. Johns River, Mayport, Fla.
Ga. s.	Willie Hobby	7	5	33.0	9.0	4.0	4.6			3,000	Relief boat	Sabine, Tex.
Hulk	[12]*Wistaria*	450	252	167.6	25.0	10.0	10.0	1882	Wilmington, Del.		Detention barge	Key West, Fla.
St. s.	Zapote			83.0	13.0				Hongkong, China	10,350	Boarding steamer	Manila, P. I.

[1] Formerly U. S. A. Q.-5.
[2] Formerly st. s. Continental (201902).
[3] Formerly U. S. S. Newark.
[4] Formerly U. S. N. No. 1138.
[5] Formerly ga. y. Minna.
[6] Formerly st. s. Argonaut.
[7] Formerly ga. s. Alice.
[8] Formerly st. s. Neptune (130931).
[9] Formerly U. S. A. Q-3.
[10] Formerly st. s. Vigilant.
[11] Formerly U. S. S. Hurst.
[12] Formerly U. S. Lighthouse st. s. Wistaria.
† Built for Public Health Service.
• Shellfish investigation.

Name of vessel	Signal letters	Power	Tons displacement	Dimensions			Built		Headquarters
				Length	Breadth	Draft	When	Where	
COAST GUARD, TREASURY DEPARTMENT									
Cruising cutters, first class									
				Ft. in.	*Ft. in.*	*Ft. in.*			
Alexander Hamilton [1] †	GVDJ	Steam	1,010	204 5	36 0	12 9	1896	Bath, Me	New London, Conn.
ALGONQUIN	GVFL	do	1,119	205 6	32 0	13 3	1898	Cleveland, Ohio	Astoria, Oreg.
Bear [2]	GVDM	do	1,700	198 0	28 6	18 2	1874	Greenock, Scotland	San Francisco, Calif.
GRESHAM	GVFD	do	1,090	205 6	32 0	12 6	1897	Cleveland, Ohio	New York, N. Y.
HAIDA	GVKW	Turbine, electric	1,780	240 0	39 0	16 6	1921	Oakland, Calif	Port Townsend, Wash.
Manning †	GVFK	Steam	1,155	205 0	32 0	13 9	1897	Boston, Mass	Norfolk, Va.
MODOC	GVBR	Turbine, electric	1,780	240 0	39 0	16 6	1921	Oakland, Calif	Wilmington, N. C.
MOJAVE	GVBT	do	1,780	240 0	39 0	16 6	1921	do	New London, Conn.
OSSIPEE	GVBW	Steam	908	165 10	32 0	11 9	1915	Newport News, Va	Portland, Me.
REDWING [3]	GVKM	do	1,210	187 10	35 6	12 4	1919	Philadelphia, Pa	Boston, Mass.
SEMINOLE	GVFP	do	860	188 0	29 6	12 0	1900	Baltimore, Md	New York, N. Y.
SENECA	GVHL	do	1,445	204 0	34 0	17 3	1908	Newport News, Va	Do.
TALLAPOOSA	GVDP	do	912	165 10	32 0	11 9	1915	do	Mobile, Ala.
TAMPA	GVKT	Turbine, electric	1,780	240 0	39 0	16 6	1921	Oakland, Calif	Boston, Mass.
TUSCARORA	GVFS	Steam	739	178 0	30 0	10 11	1902	Richmond, Va	Milwaukee, Wis.
UNALGA	GVHS	do	1,181	190 0	32 6	14 1	1912	Newport News, Va	Juneau, Alaska.
YAMACRAW	GVHR	do	1,082	191 8	32 6	13 0	1909	Camden, N. J	Savannah, Ga.
Cruising cutters, second class									
ACUSHNET	GVHP	Steam	800	152 0	29 0	13 9	1908	Newport News, Va	Woods Hole, Mass.
Apache [4]	GVBS	do	740	185 3	29 0	9 3	1891	Baltimore, Md	Baltimore, Md.
CAHOKIA [5]	GVDK	do		151 3½	27 6		1920	City Island, N. Y	Eureka, Calif.
CARRABASSET [6]	GVKL	do	1,133	155 9¾	30 0	17 6½	1919	Puget Sound, Wash	Norfolk, Va.
Comanche [7]	GVDT	Steam, twin screw	589	170 8	27 0	8 10	1896	Dubuque, Iowa	Galveston, Tex.
KANKAKEE ‡		Steam	383	182 0	34 0	3 6	1919	do	Evansville, Ind.
KICKAPOO [8]	GVFQ	do		151 3½	27 6		1919	Elizabethport, N. J	Cape May, N. J.
MANHATTAN	GVCL	do	406	120 3	24 0	11 9	1918	Balboa, Canal Zone	New York, N. Y.
MASCOUTIN [9]	GVFB	do		151 3½	27 6		1920	Green Bay, Wis	Norfolk, Va.
Morrill	GVDN	do	420	145 3	24 0	9 6	1889	Wilmington, Del	Detroit, Mich.
PAMLICO	GVHJ	Steam, twin screw	451	158 0	30 0	5 8	1907	do	New Bern, N. C.
PEQUOT [10]	GVCM	Steam	950	166 6	32 6	11 4	1909	Camden, N. J	New London, Conn.
SAUKEE [11]	GVFR	do		151 3½	27 6		1920	Green Bay, Wis	Key West, Fla.
SHAWNEE	GVCB	do	900	158 3	30 0	13 10	1922	Oakland, Calif	San Francisco, Calif.
SNOHOMISH	GVHN	do	879	152 0	29 0	15 5	1908	Wilmington, Del	Port Angeles, Wash.
TAMAROA [12]	GVCF	do		151 3½	27 6		1919	Elizabethport, N. J	San Diego, Calif.
Harbor cutters and harbor launches									
AB-1		Gasoline		50 0	11 0	3 6	1917	North Tonawanda, N. Y	Sault Ste. Marie, Mich.
AB-5 [13]		do		63 0	12 0	3 6	1912	East Greenwich, R. I	Charleston, S. C.
AB-6 [14]	GVFT	Gasoline, triple screw	12	62 4	10 11	3 5	1917	Bristol, R. I	Norfolk, Va.
AB-7 [15]		Gasoline		41 0	10 0	2 3	1915	Jacksonville, Fla	Beaufort, S. C.
AB-8 [16]	GVFJ	do		60 0	13 0	2 9	1916	Salisbury, Md	Biloxi, Miss.
AB-9 [17]		do		58 11	13 0		1915	Lynn, Mass	Gloucester, Mass.
AB-10		do		47 0	10 6	3 8	1897	Neponset, Mass	Norfolk, Va.
AB-11	GVFC	do	40	61 6	13 0	5 6	1903	Astoria, Oreg	Seattle, Wash.
AB-12		do		40 0	9 0	3 0	1917	Benton Harbor, Mich	Chicago, Ill.
AB-13		do		45 0	11 6	4 0	1918	North Tonawanda, N. Y	Sault Ste. Marie, Mich.
AB-14 [15]		do		64 0	15 8	5 1	1917	San Francisco, Calif	San Francisco, Calif.
AB-15	GVDW	Steam	45	63 0	11 8	6 1	1895	Camden, N. J	Savannah, Ga.

AB-17		Gasoline		45 0	11 7	3 6	1910	Bay City, Mich	Sault Ste. Marie, Mich.
AB-18 [10]		do		52 0	11 0	3 6	1906	do	Do.
AB-19		Diesel	37	64 10	14 0	4 0	1923	Salisbury, Md	Pensacola, Fla.
AB-20		do	37	64 10	14 0	4 0	1923	do	Mobile, Ala.
AB-21		Gasoline		64 9	17 0				Elizabeth City, N. C.
AB-22		do		46 7	12 11	3 0		Chincoteague, Va	Chincoteague, Va.
AB-23		do		49 6	11 0	2 6	1913		Manteo, N. C.
Arcata	GVHC	Steam	138	85 0	17 6	10 4	1903	San Francisco, Calif	Port Townsend, Wash.
Arundel [20]	GVCD	do	145	100 0	20 5	8 6	1873	Chester, Pa	Curtis Bay, Md.
Calumet	GVDR	do	170	94 6	20 6	9 0	1894	Buffalo, N. Y	New York, N. Y.
Chautauqua [21]	GVJM	do	215	88 0	20 0	8 9	1919	Milwaukee, Wis	Do.
Chicopee [22]	GVJL	do	215	88 0	20 0	8 9	1919	Kingston, N. Y	Portland, Me
Chippewa [23]	GVJK	do	215	88 0	20 0	8 9	1919	Milwaukee, Wis	Sault Ste. Marie, Mich.
Chulahoma [24]		do	215	88 0	20 0	8 9	1919	City Island, N. Y	Baltimore, Md.
DAVEY	GVHM	do	182	92 6	19 0	10 2	1908	Wilmington, Del	New Orleans, La.
GOLDEN GATE	GVFH	do	240	110 0	20 6	9 10	1896	Seattle, Wash	San Francisco, Calif.
Guard	GVHW	do	52	67 7	12 6	6 3	1914	Mare Island, Calif	Friday Harbor, Wash.
Guide	GVJH	Gasoline	41	70 0	13 0	4 8	1907	Bayonne, N. J	New York, N. Y.
Guthrie	GVBQ	Steam	149	88 0	17 6	9 0	1895	Baltimore, Md	Philadelphia, Pa.
Hudson	GVDQ	do	179	96 6	20 0	9 0	1893	Camden, N. J	New York, N. Y.
MACKINAC	GVHB	do	241	110 0	20 6	10 6	1903	Baltimore, Md	Boston, Mass.
RARITAN [25]		do		103 0	22 8		1905	Wilmington, Del	New York, N. Y.
Tioga	GVKB	do	131	81 10	20 0	8 9	1916	Solomons Island, Md	Norfolk, Va.
WINNISIMMET	GVFW	do	182	96 6	20 6	9 1	1903	Baltimore, Md	Baltimore, Md.
WISSAHICKON	GVHD	do	194	96 6	20 6	9 5	1904	do	New York, N. Y.
Floating bases									
Argus	GVDB	None		128 5	28 0	12 0	1919	New Bern, N. C	Staten Island, N. Y.
City Point		do		109 6	33 0	3 6	1913	Greenport, N. Y	Boston, Mass.
Calfax	GNBJ	do		150 0	28 0	13 0	1921	Wilmington, N. C	New York, N. Y.
Moccasin	GVKH	Gasoline	387	102 6	47 9	10 0	1921	Lybeck, Fla	Miami, Fla.
Pickering§	GVKJ	None		128 6	28 0	12 0	1920	New Bern, N. C	Atlantic City, N. J.
Wayanda§	GVKS	do		130 0	28 0	12 0	1919	do	Nantucket, Mass.

[1] Formerly U. S. N. gunboat Vicksburg.
[2] Formerly {a British st. s. Bear. / b U. S. S. Bear, transferred to Coast Guard in 1885.
[3] Formerly Navy Mine Sweeper.
[4] Formerly U. S. C. G. cutter Galveston.
[5] Formerly st. s. Bayside (220570).
[6] Formerly Navy tug.
[7] Formerly U. S. S. Windom.
[8] Formerly st. s. Baldridge (217535).
[9] Formerly st. s. Pylos (219903).
[10] Formerly Army mine planter Gen. Saml. M. Mills.
[11] Formerly st. s. Vallonia (219803).
[12] Formerly st. s. Bartolome (218913).
[13] Formerly Navy S. P. 408.
[14] Formerly Navy S. P. 1248.
[15] Formerly Navy S. P. 657.
[16] Formerly Navy S. P. 193.
[17] Formerly Navy S. P. 600.
[18] Formerly Navy S. P. 180.
[19] Formerly Navy S. P. 361.
[20] Formerly U. S. C. G. C. Manhattan.
[21] Formerly Navy tug 59.
[22] Formerly Navy tug 65.
[23] Formerly Navy tug 60.
[24] Formerly Navy tug 66.
[25] Transferred from Department of Labor, Bureau of Immigration.
† Composite.
‡ Steel hull, wood deck house.
§ Concrete.

Name	Signal letters	Power	Tons displacement	Dimensions						Built	
				Length		Breadth		Draft		When	Where
COAST GUARD, TREASURY DEPARTMENT—Continued											
Destroyers				*Ft.*	*in.*	*Ft.*	*in.*	*Ft.*	*in.*		
AMMEN	GVCH	Steam turbine, triple screw	742	289	0	26	1½	8	4	1911	Camden, N. J.
BEALE	GVCJ	do	742	289	0	26	1½	8	4	1912	Philadelphia, Pa.
BURROWS	GVCK	do	742	289	0	26	1½	8	4	1911	Camden, N. J.
CASSIN	GVCN	Steam turbine, twin screw	1,020	300	0	13	4	9	3	1913	Bath, Me.
CUMMINGS	GVCQ	do	1,020	300	0	30	4	9	3	1913	Do.
CONYNGHAM	GVCP	do	1,090	310	0	29	11	9	4½	1916	Philadelphia, Pa.
DOWNES	GVCR	do	1,072	300	0	30	7	9	7	1915	Camden, N. J.
ERICSSON	GVCS	do	1,090	300	0	30	7	9	9	1915	Do.
FANNING	GVCT	Steam turbine, triple screw	742	289	0	26	1½	8	4	1912	Newport News, Va.
HENLEY	GVCW	Steam turbine, twin screw	742	289	0	26	1½	8	4	1912	Quincy, Mass.
JOUETT	GVDS	Steam turbine, triple screw	742	289	0	26	1½	8	4	1912	Bath, Me.
MCCALL	GVHF	do	742	289	0	26	1½	8	4	1911	Camden, N. J.
MCDOUGALL	GVHK	Steam turbine, twin screw	1,020	300	0	30	7	9	3½	1914	Bath, Me.
MONAGHAN	GVJC	Steam turbine, triple screw	742	289	0	26	1½	8	4	1911	Newport News, Va.
PATTERSON	GVJD	do	742	289	0	26	1½	8	4	1911	Philadelphia, Pa.
PAULDING	GVJF	do	742	289	0	26	1½	8	4	1910	Bath, Me.
PORTER	GVJS	do	1,090	310	0	29	11	9	4½	1916	Philadelphia, Pa.
ROE	GVJW	Steam turbine, twin screw	742	289	0	26	1½	8	4	1910	Newport News, Va.
TERRY	GVKD	Steam turbine, triple screw	742	289	0	26	1½	8	4	1910	Do.
TRIPPE	GVKF	do	742	289	0	26	1½	8	4	1911	Bath, Me.
Patrol boats[6]											
Cook [1]	GVKC	Gasoline, triple screw	83	110	0	14	8¾	5	11	1918	Bristol, R. I.
CORWIN	GVJN	Diesel	210	99	8	23	0	8	0	1925	Bay City, Mich.
Cygan [2]	GVKR	Semi-Diesel, twin screw	83	110	0	14	8¾	5	11	1917	Mobile, Ala.
DALLAS	GVJB	Diesel	210	99	8	23	0	8	0	1925	Bay City, Mich.
DEXTER	GVJR	do	210	99	8	23	0	8	0	1925	Do.
EAGLE	GVJP	do	210	99	8	23	0	8	0	1925	Do.
FORWARD	GVJQ	do	210	99	8	23	0	8	0	1925	Do.
Hansen [3]		Gasoline, triple screw	83	110	0	14	8¾	5	11	1917	Camden, N. J.
Patrol		Gasoline, twin screw	23	68	9	14	0	3	8	1917	City Island, N. Y.
Smith [4]	GVKQ	Semi-Diesel, twin screw	83	110	0	14	8¾	5	11	1917	Jacksonville, Fla.
Swift [5]	GVHT	Gasoline, twin screw		66	0	13	6	3	3½	1917	Los Angeles, Calif.
Tingard [6]	GVJT	Gasoline, triple screw	83	110	0	14	8¾	5	11	1917	Nyack, N. Y.
Vaughan [7]	GVFM	Semi-Diesel, twin screw	83	110	0	14	8¾	5	11	1917	Jacksonville, Fla.
CG-100		Gasoline	37	74	11	13	7½	4	0	1924	Camden, N. J.
CG-101		do	37	74	11	13	7½	4	0	1924	Do.
CG-102		do	37	74	11	13	7½	4	0	1924	Do.
CG-103		do	37	74	11	13	7½	4	0	1924	Do.
CG-104		do	37	74	11	13	7½	4	0	1924	Do.
CG-105		do	37	74	11	13	7½	4	0	1924	Do.
CG-106		do	37	74	11	13	7½	4	0	1924	Do.
CG-107		do	37	74	11	13	7½	4	0	1924	Do.
CG-108		do	37	74	11	13	7½	4	0	1925	Do.
CG-109		do	37	74	11	13	7½	4	0	1925	Do.
CG-110		do	37	74	11	13	7½	4	0	1925	Do.
CG-111		do	37	74	11	13	7½	4	0	1925	Do.
CG-112		do	37	74	11	13	7½	4	0	1925	Do.
CG-113		do	37	74	11	13	7½	4	0	1925	Do.
CG-114		do	37	74	11	13	7½	4	0	1925	Do.
CG-115		do	37	74	11	13	7½	4	0	1924	Bay City, Mich.
CG-116		do	37	74	11	13	7½	4	0	1924	Do.
CG-117		do	37	74	11	13	7½	4	0	1924	Do.
CG-118		do	37	74	11	13	7½	4	0	1924	Do.
CG-119		do	37	74	11	13	7½	4	0	1924	Do.
CG-120		do	37	74	11	13	7½	4	0	1924	Do.
CG-121		do	37	74	11	13	7½	4	0	1925	Do.

CG-122		do	37	74	11	13	7½	4	0	1925	Do.
CG-123		do	37	74	11	13	7½	4	0	1925	Do.
CG-124		do	37	74	11	13	7½	4	0	1925	Do.
CG-125		do	37	74	11	13	7½	4	0	1925	Do.
CG-126		do	37	74	11	13	7½	4	0	1925	Do.
CG-127		do	37	74	11	13	7½	4	0	1925	Do.
CG-128		do	37	74	11	13	7½	4	0	1925	Do.
CG-129		do	37	74	11	13	7½	4	0	1925	Do.
CG-130		do	37	74	11	13	7½	4	0	1924	Fall River, Mass.
CG-131		do	37	74	11	13	7½	4	0	1925	Do.
CG-132		do	37	74	11	13	7½	4	0	1925	Do.
CG-133		do	37	74	11	13	7½	4	0	1925	Do.
CG-134		do	37	74	11	13	7½	4	0	1925	Do.
CG-135		do	37	74	11	13	7½	4	0	1925	Do.
CG-136		do	37	74	11	13	7½	4	0	1925	Do.
CG-137		do	37	74	11	13	7½	4	0	1925	Do.
CG-138		do	37	74	11	13	7½	4	0	1925	Do.
CG-139		do	37	74	11	13	7½	4	0	1925	Do.
CG-140		do	37	74	11	13	7½	4	0	1924	Benton Harbor, Mich.
CG-141		do	37	74	11	13	7½	4	0	1924	Do.
CG-142		do	37	74	11	13	7½	4	0	1924	Do.
CG-143		do	37	74	11	13	7½	4	0	1925	Do.
CG-144		do	37	74	11	13	7½	4	0	1925	Do.
CG-145		do	37	74	11	13	7½	4	0	1925	Do.
CG-146		do	37	74	11	13	7½	4	0	1925	Do.
CG-147		do	37	74	11	13	7½	4	0	1925	Do.
CG-148		do	37	74	11	13	7½	4	0	1925	Do.
CG-149		do	37	74	11	13	7½	4	0	1925	Do.
CG-150		do	37	74	11	13	7½	4	0	1924	Freeport, Me.
CG-151		do	37	74	11	13	7½	4	0	1925	Do.
CG-152		do	37	74	11	13	7½	4	0	1925	Do.
CG-153		do	37	74	11	13	7½	4	0	1925	Do.
CG-154		do	37	74	11	13	7½	4	0	1925	Do.
CG-155		do	37	74	11	13	7½	4	0	1925	Do.
CG-156		do	37	74	11	13	7½	4	0	1925	Do.
CG-157		do	37	74	11	13	7½	4	0	1925	Do.
CG-158		do	37	74	11	13	7½	4	0	1925	Do.
CG-159		do	37	74	11	13	7½	4	0	1925	Do.
CG-160		do	37	74	11	13	7½	4	0	1924	New York, N. Y.
CG-161		do	37	74	11	13	7½	4	0	1924	Do.
CG-162		do	37	74	11	13	7½	4	0	1924	Do.
CG-163		do	37	74	11	13	7½	4	0	1924	Do.
CG-164		do	37	74	11	13	7½	4	0	1925	Do
CG-165		do	37	74	11	13	7½	4	0	1925	Do
CG-166		do	37	74	11	13	7½	4	0	1925	Do.
CG-167		do	37	74	11	13	7½	4	0	1925	Do.
CG-168		do	37	74	11	13	7½	4	0	1925	Do.
CG-169		do	37	74	11	13	7½	4	0	1925	Do.
CG-170		do	37	74	11	13	7½	4	0	1924	East Boothbay, Me.
CG-171		do	37	74	11	13	7½	4	0	1924	Do
CG-172		do	37	74	11	13	7½	4	0	1925	Do.
CG-173		do	37	74	11	13	7½	4	0	1925	Do.
CG-174		do	37	74	11	13	7½	4	0	1925	Do.
CG-175		do	37	74	11	13	7½	4	0	1925	Do.
CG-176		do	37	74	11	13	7½	4	0	1925	Do.
CG-177		do	37	74	11	13	7½	4	0	1925	Do.
CG-178		do	37	74	11	13	7½	4	0	1925	Do.
CG-179		do	37	74	11	13	7½	4	0	1925	Do.
CG-180		do	37	74	11	13	7½	4	0	1924	Newport News, Va.
CG-181		do	37	74	11	13	7½	4	0	1924	Do.
CG-182		do	37	74	11	13	7½	4	0	1924	Do.

[1] Formerly Navy S. C. 438.[I]
[2] Formerly Navy S. C. 335.[II]
[3] Formerly Navy S. C. 68.
[4] Formerly Navy S. C. 155.
[5] Formerly Navy S. C. 823.
[6] Formerly Navy S. C. 183.
[7] Formerly Navy S. C. 152.
[8] Hulls of wood.

Name	Signal letters	Power	Tons displacement	Dimensions			Built	
				Length	Breadth	Draft	When	Where
COAST GUARD, TREASURY DEPARTMENT—Continued								
Patrol boats—Continued				*Ft. in.*	*Ft. in.*	*Ft. in.*		
CG-183		Gasoline	37	74 11	13 7½	4 0	1924	Newport News, Va.
CG-184		do	37	74 11	13 7½	4 0	1924	Do.
CG-185		do	37	74 11	13 7½	4 0	1925	Do.
CG-186		do	37	74 11	13 7½	4 0	1925	Do.
CG-187		do	37	74 11	13 7½	4 0	1925	Do.
CG-188		do	37	74 11	13 7½	4 0	1925	Do.
CG-189		do	37	74 11	13 7½	4 0	1925	Do
CG-190		do	37	74 11	13 7½	4 0	1924	Portsmouth, N H.
CG-191		do	37	74 11	13 7½	4 0	1925	Do.
CG-192		do	37	74 11	13 7½	4 0	1925	Do.
CG-193		do	37	74 11	13 7½	4 0	1924	Annapolis, Md.
CG-194		do	37	74 11	13 7½	4 0	1924	Do.
CG-195		do	37	74 11	13 7½	4 0	1925	Do.
CG-196		do	37	74 11	13 7½	4 0	1925	Do.
CG-197		do	37	74 11	13 7½	4 0	1925	Do.
CG-198		do	37	74 11	13 7½	4 0	1925	Do.
CG-199		do	37	74 11	13 7½	4 0	1925	Do.
CG-200		do	37	74 11	13 7½	4 0	1925	Do.
CG-201		do	37	74 11	13 7½	4 0	1925	Do.
CG-202		do	37	74 11	13 7½	4 0	1925	Do.
CG-203		do	37	74 11	13 7½	4 0	1924	Kingston, N. Y.
CG-204		do	37	74 11	13 7½	4 0	1924	Do.
CG-205		do	37	74 11	13 7½	4 0	1924	Do.
CG-206		do	37	74 11	13 7½	4 0	1924	Do.
CG-207		do	37	74 11	13 7½	4 0	1925	Do.
CG-208		do	37	74 11	13 7½	4 0	1925	Do.
CG-209		do	37	74 11	13 7½	4 0	1925	Do.
CG-210		do	37	74 11	13 7½	4 0	1925	Do.
CG-211		do	37	74 11	13 7½	4 0	1925	Do.
CG-212		do	37	74 11	13 7½	4 0	1925	Do.
CG-213		do	37	74 11	13 7½	4 0	1924	Milford, Del.
CG-214		do	37	74 11	13 7½	4 0	1924	Do.
CG-215		do	37	74 11	13 7½	4 0	1924	Do.
CG-216		do	37	74 11	13 7½	4 0	1925	Do.
CG-217		do	37	74 11	13 7½	4 0	1925	Do.
CG-218		do	37	74 11	13 7½	4 0	1925	Do.
CG-219		do	37	74 11	13 7½	4 0	1925	Do.
CG-220		do	37	74 11	13 7½	4 0	1925	Do.
CG-221		do	37	74 11	13 7½	4 0	1925	Do.
CG-222		do	37	74 11	13 7½	4 0	1925	Do.
CG-223		do	37	74 11	13 7½	4 0	1924	Norfolk, Va
CG-224		do	37	74 11	13 7½	4 0	1924	Do.
CG-225		do	37	74 11	13 7½	4 0	1924	Do.
CG-226		do	37	74 11	13 7½	4 0	1924	Do.
CG-227		do	37	74 11	13 7½	4 0	1925	Do.
CG-228		do	37	74 11	13 7½	4 0	1925	Do.
CG-229		do	37	74 11	13 7½	4 0	1925	Do.
CG-230		do	37	74 11	13 7½	4 0	1925	Do.
CG-231		do	37	74 11	13 7½	4 0	1925	Do.
CG-232		do	37	74 11	13 7½	4 0	1924	Do.
CG-233		do	37	74 11	13 7½	4 0	1924	Stamford, Conn
CG-234		do	37	74 11	13 7½	4 0	1924	Do.
CG-235		do	37	74 11	13 7½	4 0	1924	Do.
CG-236		do	37	74 11	13 7½	4 0	1924	Do.
CG-237		do	37	74 11	13 7½	4 0	1925	Do.
CG-238		do	37	74 11	13 7½	4 0	1925	Do.
CG-239		do	37	74 11	13 7½	4 0	1925	Do.

CG-240		do	37	74	11	13	7½	4	0	1925	Do.
CG-241		do	37	74	11	13	7½	4	0	1925	Do.
CG-242		do	37	74	11	13	7½	4	0	1925	Do.
CG-243		do	37	74	11	13	7½	4	0	1924	Jacksonville, Fla.
CG-244		do	37	74	11	13	7½	4	0	1924	Do.
CG-245		do	37	74	11	13	7½	4	0	1924	Do.
CG-246		do	37	74	11	13	7½	4	0	1925	Do.
CG-247		do	37	74	11	13	7½	4	0	1925	Do.
CG-248		do	37	74	11	13	7½	4	0	1925	Do.
CG-249		do	37	74	11	13	7½	4	0	1925	Do.
CG-250		do	37	74	11	13	7½	4	0	1925	Do.
CG-251		do	37	74	11	13	7½	4	0	1925	Do.
CG-252		do	37	74	11	13	7½	4	0	1925	Do.
CG-253		do	37	74	11	13	7½	4	0	1924	Alameda, Calif.
CG-254		do	37	74	11	13	7½	4	0	1924	Do.
CG-255		do	37	74	11	13	7½	4	0	1924	Do.
CG-256		do	37	74	11	13	7½	4	0	1925	Do.
CG-257		do	37	74	11	13	7½	4	0	1925	Do.
CG-258		do	37	74	11	13	7½	4	0	1925	Do.
CG-259		do	37	74	11	13	7½	4	0	1925	Do.
CG-260		do	37	74	11	13	7½	4	0	1925	Do.
CG-261		do	37	74	11	13	7½	4	0	1925	Do.
CG-262		do	37	74	11	13	7½	4	0	1925	Do.
CG-263		do	37	74	11	13	7½	4	0	1924	Seattle, Wash.
CG-264		do	37	74	11	13	7½	4	0	1924	Do.
CG-265		do	37	74	11	13	7½	4	0	1924	Do.
CG-266		do	37	74	11	13	7½	4	0	1924	Do.
CG-267		do	37	74	11	13	7½	4	0	1924	Do.
CG-268		do	37	74	11	13	7½	4	0	1924	Do.
CG-269		do	37	74	11	13	7½	4	0	1924	Do.
CG-270		do	37	74	11	13	7½	4	0	1925	Do.
CG-271		do	37	74	11	13	7½	4	0	1925	Do.
CG-272		do	37	74	11	13	7½	4	0	1925	Do.
CG-273		do	37	74	11	13	7½	4	0	1925	Do.
CG-274		do	37	74	11	13	7½	4	0	1925	Do.
CG-275		do	37	74	11	13	7½	4	0	1925	Do.
CG-276		do	37	74	11	13	7½	4	0	1925	Do.
CG-277		do	37	74	11	13	7½	4	0	1925	Do.
CG-278		do	37	74	11	13	7½	4	0	1925	Camden, N. J.
CG-279		do	37	74	11	13	7½	4	0	1925	Do.
CG-280		do	37	74	11	13	7½	4	0	1925	Do.
CG-281		do	37	74	11	13	7½	4	0	1925	Do.
CG-282		do	37	74	11	13	7½	4	0	1925	Do.
CG-283		do	37	74	11	13	7½	4	0	1925	Do.
CG-284		do	37	74	11	13	7½	4	0	1925	Do.
CG-285		do	37	74	11	13	7½	4	0	1925	Norfolk, Va.
CG-286		do	37	74	11	13	7½	4	0	1925	Do.
CG-287		do	37	74	11	13	7½	4	0	1925	Do.
CG-288		do	37	74	11	13	7½	4	0	1925	Do.
CG-289		do	37	74	11	13	7½	4	0	1925	Do.
CG-290		do	37	74	11	13	7½	4	0	1925	Do.
CG-291		do	37	74	11	13	7½	4	0	1925	Do.
CG-292		do	37	74	11	13	7½	4	0	1925	Do.
CG-293		do	37	74	11	13	7½	4	0	1925	Jacksonville, Fla.
CG-294		do	37	74	11	13	7½	4	0	1925	Do.
CG-295		do	37	74	11	13	7½	4	0	1925	Do.
CG-296		do	37	74	11	13	7½	4	0	1925	Do.
CG-297		do	37	74	11	13	7½	4	0	1925	Do.
CG-298		do	37	74	11	13	7½	4	0	1925	Do.
CG-299		do	37	74	11	13	7½	4	0	1925	Do.
CG-300		do	37	74	11	13	7½	4	0	1925	Do.
CG-301		do	37	74	11	13	7½	4	0	1925	Do.
CG-302		do	37	74	11	13	7½	4	0	1925	Do.

Number of vessel	Name of vessel	International code-signal letters of station	Rig or class	Tonnage		Dimensions			Indicated horsepower	When built	Complement		Station
				Gross	Net	Length	Breadth	Depth			Officers	Men	
	LIGHTHOUSE SERVICE, DEPARTMENT OF COMMERCE												
	Light ships					*Ft. in.*	*Ft. in.*	*Ft. in.*					
1	Savannah	AYNL	Sch	275		103 0	24 0	13 0		1855	2	8	Savannah River, Ga.
11	Scotland	AZNB	Sch	320		104 0	24 8	11 6		1853	2	5	Scotland, off Sandy Hook, N. J.
13	Bartlett	AZTP	Sch	155		79 8	21 8	10 4		1854	4	6	Bartlett Reef, Conn.
16	Cornfield	AZTO	Sch	250		103 6	22 6	11 0		1854	2	3	Cornfield Point, Conn.
39	Brenton	AZXK	Sch	387		114 4	26 9	13 0		1875	4	6	Brenton Reef, R. I.
41	Handkerchief	BAEM	Sch	387		114 0	26 9	11 0		1876	3	6	Handkerchief, Mass.
42	Hen and Chickens	AZXT	Sch	410		114 0	26 6	10 6		1877	3	6	Hen and Chickens Reef, Mass.
44	Northeast	AZHQ	†Sch	197		113 0	25 0	10 6		1882	5	8	Northeast End, N. J.
47	Stone Horse	BAEP	Sch	‡470		112 0	26 6	11 0		1882	4	7	Stone Horse Shoal, Mass.
49	Relief		Sch	‡470		112 0	27 0	14 0		1890	3	6	Relief.[1]
52	Fenwick ⊙	AZHJ	Sch	‡416	197	118 6	26 6	12 0	180	1892	5	9	Fenwick Island Shoal, Del.
53	Charleston	AYOQ	§Special	310		112 0	26 6	11 0	135	1892	4	9	Charleston, S. C.
54	Boston R	BAGY	§Special	310		118 0	26 0	11 0	‖150	1892	4	7	Boston, Mass.
56	Manitou		St. s	130	101	90 0	20 0	8 10	100	1891	4	2	North Manitou Shoal, Mich.
60	11-foot		Sch	105	101	80 0	21 6	8 6		1893	3	3	Eleven-Foot Shoal, Mich.
66	Cross Rip	BAES	St. s	‡590		112 0	28 6	13 6	350	1896	4	8	Cross Rip Shoal, Mass.
67	Umatilla ⊙	AUCK	St. s	450	364	112 0	28 6	13 0	200	1897	5	11	Umatilla Reef, Wash.
68	Fire Island R⊙	AZMS	St. s	‡590	204	112 0	28 6	12 6	350	1897	5	10	Fire Island, N. Y.
69	Overfalls	AZHT	St. s	‡590	204	112 6	29 6	13 0	350	1897	4	10	Overfalls, Del.
70	San Francisco R⊙	AUGE	St. s	‡590		112 0	28 6	13 0	350	1897	5	11	San Francisco, Calif.
72	Relief R⊙		St. s	‡693		112 0	28 6	14 0	350	1900	5	10	Relief.[1]
73	Vineyard ⊙	BACI	St. s	‡538		112 0	28 6	12 9	400	1901	4	8	Vineyard Sound, Mass.
74	Portland ⊙	BALV	St. s	‡495		118 0	28 6	13 0	380	1902	4	8	Portland, Me.
76	Relief R⊙		St. s	‡578	169	117 7	28 8	12 0	380	1904	3	5	Relief.[1]
77	Peshtigo		Scow	‡155		75 0	21 6	4 0		1906	2	3	Peshtigo Reef, Wis.
78	Relief R⊙		St. s	‡668	188	112 9	28 6	12 6	325	1904	5	8	Relief.[1]
79	Relief	AZHP	St. s	‡668	188	112 9	28 6	12 6	325	1904	5	8	Do.[1]
80	Charles ⊙	AZGP	St. s	‡668	188	112 9	28 6	12 6	325	1904	5	10	Cape Charles, Va.
81	Heald ⊙	AWVH	St. s	‡668	188	112 9	28 6	12 6	325	1904	5	8	Heald Bank, Tex.
82	Relief		§St. s	‡209	61	95 2	21 0	8 11	90	1912	4	3	Relief.[1]
83	Blunts R⊙	AUFL	St. s	‡668	188	112 9	28 6	13 0	325	1904	5	11	Blunts Reef, Calif.
84	Brunswick ⊙	AYKV	St. s	‡683	246	112 11	29 0	13 0	325	1907	5	10	Brunswick, Ga.[1]
85	Relief R⊙		St. s	‡683	246	112 11	29 0	13 0	380	1907	5	9	Relief.[1]
86	Great Round	BAFK	St. s	‡683	246	112 11	29 0	13 0	380	1907	4	8	Great Round Shoal, Mass.
87	Ambrose R⊙	AZMY	St. s	‡683	246	112 11	29 0	13 0	325	1907	5	10	Ambrose Channel, N. Y.
88	Columbia R⊙	AUCY	St. s	‡683	246	112 11	29 0	13 0	325	1907	5	11	Columbia River, Oreg.
89	Martin		St. s	205	76	88 0	21 0	10 0	90	1908	4	3	Martin Reef, Mich.
90	Relief		St. s	‡685	225	112 11	29 6	13 0	400	1908	4	9	Relief.[1]
91	Winter-Quarter ⊙	AZHD	St. s	‡685	225	112 11	29 0	13 0	400	1908	5	10	Winter-Quarter Shoal, Va.
92	Relief R⊙		St. s	‡685	225	112 11	29 0	13 0	400	1908	3	5	Relief.[1]
93	Swiftsure R⊙	ATXJ	St. s	‡685	225	112 11	29 0	13 0	400	1908	5	11	Swiftsure Bank, Wash.
94	Frying Pan ⊙	AYQR	St. s	‡670	229	112 11	29 0	13 0	363	1911	5	10	Frying Pan Shoals, N. C.
95	Milwaukee		St. s	‡368	156	90 0	23 0	10 2	200	1912	4	5	Milwaukee, Wis.
96	Huron R		§Special	‡170		85 0	23 6	11 5		1914	3	4	Huron, Mich.
98	Lansing		§Special	‡195		85 0	23 6	11 5	‖100	1915	4	2	Relief.[1]
99	Poe		Special	‡215		91 8	22 0	10 7	122	1920	4	3	Poe Reef, Mich.
101	Relief		§Special	‡360		92 3	25 0	13 2	‖200	1916	4	7	Relief.[1]

102	South Pass	AXBF	§Special	‡360		92 3	25 0	13 2	‖200	1916	4	7	South Pass, La.
103	Grays		Special	‡302		69 5	24 0	11 9	175	1920	4	5	Grays Reef, Mich.
105	Diamond R⊙	AYTB	Sch	‡825		121 5	30 0	14 7	475	1922	6	10	Diamond Shoal, N. C.
106	Nantucket R⊙	BAFE	Sch	‡775		109 6	30 0	16 0	400	1923	6	10	Nantucket Shoals, Mass.
107	Lookout ⊙	AYQT	Sch	‡775		109 6	30 0	16 0	400	1923	6	10	Cape Lookout Shoals, N. C.
108	Five Fathom R⊙	AZHP	Sch	‡775		132 4	30 0	16 0	400	1923	5	10	Five Fathom Bank, N. J.
109	Relief ⊙		Sch	‡775		109 6	30 0	16 0	400	1923	5	10	Relief.[1]
110	Pollock ⊙	BAEK	Sch	‡775		109 6	30 0	16 0	400	1923	5	9	Pollock Rip Slue, Mass.

[1] Will display signal letters of the station relieved.
†Lattice towers in place of masts.
‡Displacement.
§Lantern mast only.
‖Brake horsepower.
⊙Radio stations.
R Radio fog signal.

Name of vessel	Signal letters	Rig or class	Gross tonnage	Dimensions			Indicated horsepower	Built		Complement		Station
				Length (bet. p. p.)	Breadth	Depth		When	Where	Officers	Men	
LIGHTHOUSE SERVICE, DEPARTMENT OF COMMERCE—Continued												
Tenders				*Feet*	*Feet*	*Feet*						
AMARANTH (A)	GVNR	St. s.	744	150.0	28.0	14.0	672	1892	Cleveland, Ohio	6	24	Detroit, Mich.
ANEMONE (A)	GVRH	St. s.	677	174.0	30.0	16.0	1,000	1908	Camden, N. J.	7	27	Boston, Mass.
ASPEN	GVMD	St. s.	277	118.0	25.0	12.0	440	1906	Toledo, Ohio	4	12	Detroit, Mich.
Aster	GVLR	Ga. s.	69	65.0	21.0	6.6	70	1922	Pascagoula, Miss.	2	6	New Orleans, La.
AZALEA (C)	GVNQ	St. s.	[a] 330	145.0	25.0	12.0	400	1891	New York, N. Y.	6	22	Boston, Mass.
CAMELLIA	GVRN	St. s.	[a] 276	106.0	24.0	10.0	280	1911	Muskegon, Mich.	4	17	New Orleans, La.
CEDAR (A)	GVLM	St. s.	[a] 1,245	188.0	36.0	18.5	1,150	1917	Long Beach, Calif.	8	26	Ketchikan, Alaska.
Clover [1]	GVPD	St. s.	96	80.0	22.0	7.0	140	1899	Manitowoc, Wis.	4	11	Detroit, Mich.
COLUMBINE (C)	GVNM	St. s.	424	145.0	27.0	15.0	800	1892	Cleveland, Ohio	6	22	San Juan, P. R.
Cosmos [2]	GVLF	Ga. s.	47	67.0	15.0	6.0	[b] 80	1909	City Island, N. Y.	2	3	New Orleans, La.
CROCUS (C)	GVNP	St. s.	626	155.0	29.0	14.0	700	1904	Shooters Island, N. Y.	5	27	Buffalo, N. Y.
CYPRESS (C)	GVRD	St. s.	677	174.0	30.0	16.0	1,000	1908	Camden, N. J.	7	28	Charleston, S. C.
Daisy [3]	GVPF	St. s.	35	74.0	14.0	5.0	60	1892	New Bedford, Mass.	2	5	Staten Island, N. Y.
Dandelion [4]	GVLH	St. p.	[a] 232	140.0	31.0	4.5	500	1893	Rock Island, Ill.	4	15	Rock Island, Ill.
Elm	GVLJ	Ga. s.	219	101.0	30.0	9.0	[b] 150	1918	East Boothbay, Me.	2	4	Staten Island, N. Y.
Fern (C)	GVRQ	St. s.	[a] 245	98.4	22.0	10.0	300	1915	Winslow, Wash.	5	12	Ketchikan, Alaska.
GREENBRIER	GVMC	St. p.	[c] 305	140.0	32.0	5.0	350	1924	Charleston, W. Va.	2	13	Cincinnati, Ohio.
HAWTHORN	GVLP	St. s.	[a] 875	160.0	30.0	14.6	785	1922	Morris Heights, N. Y.	4	23	Staten Island, N. Y.
HEATHER (C)	GVPL	St. s.	[a] 631	165.0	28.0	15.0	685	1903	Seattle, Wash.	7	20	Portland, Oreg.
HIBISCUS (C)	GVRF	St. s.	677	174.0	30.0	16.0	1,000	1908	Camden, N. J.	7	27	Portland, Me.
Holly [4]	GVPJ	St. p.	367	167.0	24.0	10.0	400	1881	Baltimore, Md.	5	18	Baltimore, Md.
HYACINTH (C)	GVPQ	St. s.	738	150.0	28.0	14.0	878	1903	Port Huron, Mich.	6	24	Milwaukee, Wis.
ILEX [5] (C)		St. s.	704	172.0	32.0	17.0	1,040	1919	Milwaukee, Wis.	6	22	Portland, Me.
IRIS [6]	GVPH	St. s.	428	142.0	30.0	10.0	800	1897	Philadelphia, Pa.	5	21	Philadelphia, Pa.
IVY (C)	GVPR	St. s.	550	165.0	30.0	13.0	700	1904	Baltimore, Md.	7	22	Key West, Fla.
JUNIPER	GVPS	St. s.	84	90.0	18.0	8.0	290	1903	do	4	8	Baltimore, Md.
KUKUI (C)	GVRL	St. s.	677	174.0	30.0	16.0	1,000	1908	Camden, N. J.	7	24	Honolulu, Hawaii.
LARKSPUR (C)	GVPM	St. s.	685	162.0	30.0	14.0	750	1903	Port Richmond, N. Y.	6	25	Staten Island, N. Y.
Laurel	GVRP	St. s.	[a] 218	95.5	22.0	8.4	160	1915	Baltimore, Md.	4	12	Baltimore, Md.
LOTUS [7] (C)		St. s.	704	172.0	32.0	17.0	1,040	1919	Milwaukee, Wis.	6	22	Boston, Mass.
Madrono (A)	GVNF	St. s.	411	164.0	27.0	15.0	750	1885	Camden, N. J.	7	21	San Francisco, Calif.
MAGNOLIA (A)	GVPT	St. s.	550	165.0	30.0	13.0	700	1904	Baltimore, Md.	7	25	New Orleans, La.
MANGROVE (C)	GVNT	St. s.	572	165.0	30.0	12.0	550	1897	Elizabethport, N. J.	7	24	Charleston, S. C.
MANZANITE (C)	GVRJ	St. s.	677	174.0	30.0	16.0	1,000	1908	Camden, N. J.	7	24	Portland, Oreg.
MAPLE (C)	GVNS	St. s.	392	155.0	30.0	12.0	650	1893	Elizabethport, N. J.	7	25	Baltimore, Md.
Marigold (C)	GVPC	St. s.	454	150.0	27.0	12.0	550	1890	Wyandotte, Mich.	6	24	Detroit, Mich.
MAYFLOWER (C)	GVNW	St. s.	572	155.0	30.0	12.0	650	1897	Bath, Me.	6	24	Baltimore, Md.
OAK	GVLN	St. s.	875	160.0	30.0	14.6	[b] 785	1922	Morris Heights, N. Y.	4	23	Staten Island, N. Y.
OLEANDER	GVND	St. p.	344	165.0	34.0	7.0	600	1903	Dubuque, Iowa	5	17	St. Louis, Mo.
ORCHID (A)	GVRM	St. s.	677	174.0	30.0	16.0	1,000	1908	Camden, N. J.	7	29	Baltimore, Md.
PALMETTO	GVLD	Ga. s.	[a] 156	88.9	22.0	8.5	150	1917	Jacksonville, Fla.	4	8	Charleston, S. C.
Pansy	GVMW	St. s.	314	147.0	25.0	11.0	250	1878	Philadelphia, Pa.	4	18	Staten Island, N. Y.
PINE	GVLK	Ga. s.	35	61.0	15.0	5.6	[b] 50	1918	Nyack, N. Y.	2	3	Do.
Poinsettia [8]	GVLB	Ga. s.	37	44.6	17.2	5.0	50	1915	Miami, Fla.	2	3	Key West, Fla.
Rose (C)	GVRS	St. s.	395	119.0	24.5	11.0	330	1916	Seattle, Wash.	5	16	Portland, Oreg.
SEQUOIA (A)	GVRK	St. s.	677	174.0	30.0	16.0	1,000	1908	Camden, N. J.	7	24	San Francisco, Calif.
Shrub [9]	GVLC	St. s.	214	100.0	29.0	8.4	300	1912	Milford, Del.	3	12	Boston, Mass.

SPEEDWELL [10]	GVMB	St. s.	704	172.0	32.0	17.0	1,040	1919	Milwaukee, Wis.	7	24	Baltimore, Md.
SPRUCE [11]	GVLS	St. s.	704	172.0	32.0	17.0	1,040	1919	do	6	23	Staten Island, N. Y.
SUMAC	GVPW	St. s.	681	160.0	30.0	13.0	700	1903	Port Richmond, N. Y.	6	7	Milwaukee, Wis.
Sundew [12]	GVLQ	St. s.	177	101.0	22.0	12.0	325	1919	Rocky River, Ohio	2	8	Key West, Fla.
SUNFLOWER	GVRB	St. s.	[a] 806	163.0	31.0	15.0	900	1907	Wilmington, Del.	7	27	New Orleans, La.
TULIP	GVRC	St. s.	677	174.0	30.0	16.0	1,000	1908	Camden, N. J.	7	28	Staten Island, N. Y.
Water Lily	GVPK	Ga. s.	33	61.0	11.0	5.0	[b] 36	1895	Morris Heights, N. Y.	2	3	Charleston, S. C.
Woodbine	GVRT	St. s.	71	85.0	16.0	7.0	125	1913	New Brighton, N. Y.	2	6	Philadelphia, Pa.

[1] Formerly st. s. Two Myrtles (145820).
[2] Formerly ga. y. Elmasada (206447).
[3] Formerly st. s. Genevieve (86212).
[4] Formerly st. y. F. Weyerhaeuser (120930).
[5] Formerly Gen. Edmund Kirby.
[6] Formerly st. s. Plymouth (150754).
[7] Formerly Col. Albert Todd.
[8] Formerly ga. s. Niagara (212992).
[9] Formerly st. s. F. Mansfield & Sons Co. (210784).
[10] Formerly st. s. Col. John V. White, U. S. Q. M.
[11] Formerly st. s. Col. Garland N. Whistler, U. S. Q. M.
[12] Formerly Edwin C. Long, U. S. Q. M.
[a] Displacement, light.
[b] Brake horsepower.
[c] Displacement, loaded.
[d] Composite.

Signal letters	Rig	Name of vessel	Displacement	Tonnage		Dimensions			Indicated horsepower	Speed	Coal or oil capacity	Built		Complement		Where employed
				Gross	Net	Length	Breadth	Draft				When	Where	Officers	Men	
		COAST AND GEODETIC SURVEY, DEPARTMENT OF COMMERCE				*Feet*	*Feet*	*Feet*		*Knots*	*Tons*					
GVSC	St. s.	Bache †	472	370	252	153.2	26.2	10.0	400	9.0	75	1901	Shooters Island, N. Y.	9	44	Atlantic coast.
GVWB	St. s.	Cosmos	------	30	25	52.5	12.0	4.0	55	7.0	5	1887	Mare Island, Calif.	3	8	Alaska.
GVWM	St. s.	Discoverer [1]	1,000	723	-----	180.0	35.5	12.5	1,400	14.0	[a] 269	1918	New York, N. Y.	12	57	Do.
GVWJ	St. s.	Explorer	450	335	228	135.0	27.0	10.0	400	10.3	85	1904	Wilmington, Del.	7	45	Do.
GVWD	St. s.	Guide [2]	1,000	723	-----	180.0	35.5	12.5	1,400	14.0	[a] 269	1918	Elizabeth, N. J.	12	57	Pacific coast.
GVWK	St. s.	Fathomer [b]	550	431	-----	144.0	25.0	9.5	400	10.0	95	1904	Hongkong, China	7	41	Philippines.
GVWH	St. s.	Hydrographer	146	116	79	101.0	19.5	6.8	250	10.0	22	1901	Port Jefferson, N. Y.	5	18	Gulf coast.
GVWT	St. s.	Lydonia	585	497	338	181.0	26.0	11.4	1,000	10.4	125	1912	Wilmington, Del.	7	49	Atlantic coast
MCLF	St. s.	Marinduque † [b]	411	345	197	132.0	23.0	10.2	300	8.0	75	1901	Uraga, Japan	6	37	Philippines.
GVWQ	Ga. s.	Natoma	------	112	76	118.8	17.5	5.5	250	10.0	[c] 2,000	1913	Morris Heights, N. Y.	5	20	Alaska.
GVWC	St. s.	Pathfinder	875	690	469	168.0	33.6	13.0	846	12.6	240	1899	Elizabeth, N. J.	9	71	Philippines.
GVWN	St. s.	Pioneer [3]	1,000	723	-----	180.0	35.5	12.5	1,400	14.0	[a] 269	1918	Morris Heights, N. Y.	12	57	Alaska.
GVWL	St. s.	Ranger	220	219	149	133.0	22.0	8.0	450	10.0	38	1910	New York, N. Y.	5	36	Porto Rico.
GVSJ	St. s.	Surveyor	1,143	1,000	-----	172.8	34.1	12.0	1,000	12.0	[a] 260	1917	Manitowoc, Wis.	11	59	Alaska.
GVWF	St. s.	Yukon †	------	38	25	75.0	15.7	5.0	100	7.5	16	1898	Morris Heights, N. Y.	4	14	Do.

[1] Formerly U. S. S. Auk.
[2] Formerly U. S. S. Flamingo.
[3] Formerly U. S. S. Osprey.
† Composite.

[a] Tons of fuel oil.
[b] Owned by the Government of the Philippine Islands and assigned for the use of the Coast and Geodetic Survey.
[c] Gallons of gasoline.

Signal letters	Rig	Name of vessel	Tonnage		Dimensions			Built		Complement	
			Gross	Net	Length	Breadth	Depth	When	Where	Officers	Men
		BUREAU OF FISHERIES, DEPARTMENT OF COMMERCE									
					Feet	*Feet*	*Feet*				
----------	Ga. s.	Auklet	25	17	47.0	13.0	5.0	1917	Seattle, Wash	2	1
----------	Ga. s.	Blue Wing [1]	22	18	49.6	12.2	5.7	1918	do	2	1
----------	Ga. s.	Curlew	28	24	61.9	11.0	4.6	1907	Morris Heights, N. Y	2	1
GVQF	Ga. s.	Eider [2]	76	52	78.3	19.4	9.2	1912	Seattle, Wash	6	8
GVQC	St. s.	*Fish Hawk*	441	205	146.6	27.0	10.9	[o] 1879	Wilmington, Del	2	42
----------	Ga. s.	Fulmar	65	42	101.0	16.0	6.4	1914	Friendship, Me	2	1
GVQD	Ga. s.	Gannet	----------	16	61.0	12.3	----------	1890	Boston, Mass	1	4
GVQM	Ga. s.	HALCYON	----------	197	108.6	22.0	10.5	1917	East Boothbay, Me	4	8
----------	Ga. s.	Kittiwake [3]	46	40	68.0	15.0	9.6	1908	City Island, N. Y	2	1
----------	Ga. s.	Mergenser [4]	16	13	40.6	9.6	5.0	1909	Morris Heights, N. Y	1	1
----------	Ga. s.	Murre	25	17	47.0	13.0	5.0	1917	Seattle, Wash	2	1
GVQH	St. s.	Phalarope [5]	55	27	82.0	16.0	7.4	1881	East Boston, Mass	2	4
----------	Ga. s.	Petrel [6]	23	15	51.5	11.4	5.0	1917	Lynn, Mass	2	1
----------	Ga. s.	Scoter [7]	41	28	56.5	15.1	6.8	1920	Tacoma, Wash	----------	----------
GVQK	St. s.	*Shearwater*	95	63	85.0	18.0	8.5	1909	Ferrysburg, Mich	----------	----------
----------	Ga. s.	Term	----------	----------	39.6	7.0	2.0	1920	Fairbanks, Alaska	1	1
----------	Ga. s.	Widgeon [8]	57	38	68.0	15.0	7.0	1914	Morris Heights, N. Y	2	2

[1] Formerly ga. s. August (216855).
[2] Formerly ga. s. Idaho (210842).
[3] Formerly ga. s. Raeo (204966).
[4] Formerly ga. s. Calypso (206289).
[5] Formerly st. y. Adelita (105989).
[6] Formerly ga. s. Cobra.
[7] Formerly ga. s. Clatsop (219922).
[8] Formerly ga. s. Edithana (212122).
[o] Built under contract.

Rig	Signal letters	Name of vessel	Tonnage		Dimensions			Built		Complement	
			Gross	Net	Length	Breadth	Depth	When	Where	Officers	Crew
		BUREAU OF NAVIGATION, DEPARTMENT OF COMMERCE			*Feet*	*Feet*	*Feet*				
Ga. s.	GVBF	Dixie [1]	52	35	86.4	13.6	6.7	1906	Bayonne, N. J.	1	4
Ga. s.	GVBH	Kilkenny	52	45	79.4	14.4	6.6	1909	New York, N. Y.	2	5
Ga. s.	GVBJ	Psyche V [2]	43	34	68.6	14.0	6.5	1911	East Greenwich, R. I.	2	3
Ga. s.	GVBK	Siwash	56	44	70.0	14.7	6.7	1916	New York, N. Y.	2	4
Ga. s.	GVBD	Tarragon	20	17	52.0	13.2	4.2	1907	Bayport, N. Y.	1	3

[1] Formerly {a Reomar. b Natchez. c Dormarbea.

[2] Formerly ga. s. Achelous.

Rig	Name of vessel	Tonnage		Dimensions			Built		Complement		Where stationed
		Gross	Net	Length	Breadth	Depth	When	Where	Officers	Crew	
	BUREAU OF IMMIGRATION, DEPARTMENT OF LABOR			*Feet*	*Feet*	*Feet*					
St. s.	ELLIS ISLAND	802	545	144.4	37.1	12.1	1904	Wilmington, Del.	2	25	New York, N. Y.
El. s.	Samoset	12	6	40.6	9.0	4.6	1898	Communipaw, N. J.	1	1	Philadelphia, Pa.
St. s.	Angel Island	427	289	135.7	24.0	10.6	1911	Oakland, Calif.	1	11	San Francisco, Calif.
St. s.	Inspector	50	30	70.0	12.5	6.5	1908	San Francisco, Calif.	2	4	Do.
Ga. s.	Breeze	12	10	38.0	8.6	3.6	1915	Seattle, Wash.	1	2	San Juan, P. R.

Rig	Name of vessel	Dimensions			Built		Complement	Station
		Length	Breadth	Depth	When	Where		
	RECLAMATION SERVICE, DEPARTMENT OF THE INTERIOR	*Feet*	*Feet*	*Feet*				
Ga. s.	Peggy	20.0	5.10	3.2	1917	Portland, Oreg.		Bumping Lake, Wash.
Ga. s.	Unnamed	16.0	4.0	2.0	1917	Salem, Ohio	4	Pathfinder Reservoir, Wyo.
Ga. s.	The Tillie	37.0	9.0	3.4	1909	Bremerton, Wash.	2	Sherburne Lakes Dam, Mont.
Ga. s.	Unnamed	30.0	8.0	2.6	1918	Wayzota, Minn.	1	Elephant Butte Reservoir, N. Mex.
Ga. s.	Michael Wagner	20.0	6.0	2.0	1910	Detroit, Mich.	1	Shoshone Reservoir, Wyo.
Ga. s.	Unnamed	25.0	6.0	2.0	1920	Racine, Wis.		Jackson Lake Dam, Wyo.
Ga. s.	Mount Rose	35.0	8.4	2.6	1914	Tahoe, Calif.	1	Tahoe, Calif.
Ga. s.	Unnamed	25.0	5.5	1.8	1918	Racine, Wis.	1	Minidoka Dam, Idaho.
Ga. s.	Wanda	25.0	6.6		1920	Lake Keechelus, Wash.	1	Lake Keechelus, Wash.

Name of vessel	Class	Gross tons	Dimensions			Built		Purchased		Estimated value	Complement		Where employed
			Length	Breadth	Depth	When	Where	When	Where		Officers	Crew	
PANAMA CANAL OR THE PANAMA RAILROAD CO.			*Feet*	*Feet*	*Feet*								
ACHILLES	Steamship (collier).	11,081	536.0	65.0	39.6	1915	Baltimore, Md	1915	Baltimore, Md	$1,014,626			Norfolk - Cristobal.
ULYSSES	do	11,081	536.0	65.0	39.6	1915	do	1915	do	1,014,616			Do.
ACON [1]	Steamship	9,606	489.5	58.0	28.9	1902	Sparrows Point, Md.	1909	United States	1,117,730			New York-Cristobal.
CRISTOBAL [2]	do	9,606	489.5	58.0	28.9	1902	do	1909	do	1,046,626			Do.
PANAMA [3]	do	5,667	360.0	50.0	32.2	1898	Philadelphia, Pa	1905	do	434,536			Do.
GEN. O. H. ERNST [4]	do	2,564	356.0	45.3	34.5	1907	Hamburg, Germany	1920	(a)	198,890			Laid up.
GEN. W. C. GORGAS [5]	do	4,689	370.2	45.3	26.8	1902	Rostock, Germany	1920	(a)	204,791			New York-Cristobal.
LAKE FLATTERY	do	2,609	251.0	43.7	25.8	1919	Duluth, Minn	1919	United States	113,564			Do.
MAMEI	Barge (coal)	4,072	352.0	52.0	33.0	1920	Mobile, Ala	1920	Mobile, Ala	800,000			Norfolk - Cristobal.
DARIEN	do	4,072	352.0	52.0	33.0	1920	do	1920	do	800,000			Do.
CASCADAS	Dredge (dipper).		144.0	55.0	15.6	1915	South Milwaukee, Wis.	1915	South Milwaukee, Wis.	446,584	8	71	Panama Canal.
GAMBOA	do		144.0	44.0	16.6	1914	do	1914	do	282,176	8	71	Do.
PARAISO	do		144.0	44.0	16.6	1914	do	1914	do	282,146	8	71	Do.
MARMOT	Dredge (ladder).	400	112.2	29.6	11.6	1886	Belgium	1904	French Canal Co	18,759	9	35	Do.
No. 83	Dredge (pipeline).	670	124.3	36.6	9.0	1908	Sparrows Point, Md.	1908	Sparrows Point, Md.	61,850	7	53	Do.
No. 86	do	940	150.0	40.0	10.6	1910	Baltimore, Md	1910	Baltimore, Md	95,000	7	53	Do
AJAX	Crane (floating).	4,000	150.0	88.7	16.8	1912	Germany	1913	Germany	336,051	2	19	Do.
HERCULES	do	4,000	150.0	88.7	16.8	1913	do	1913	do	326,740	2	19	Do.
LA VALLEY	do	1,200	186.0	41.0	15.0	1887	Scotland	1904	French Canal Co	30,000	2	20	Do.
BIRDENA	Tug (steam, coal).	25	57.9	12.0	6.0	1885	France	1904	do	3,400	5	7	Do.
BOHIO [6]	Tug (steam, oil).	171	104.0	21.0	11.6	1908	Camden, N. J	1908	Norfolk, Va	100,000	6	29	Do.
BOLIVAR	do	234	127.0	23.0	9.5	1885	do	1905	French Canal Co	105,000	6	29	Do.
FAVORITE [7]	do		180.8	35.6		1907	Buffalo, N. Y						Do.
ENGINEER	do	152	101.0	21.6	10.7	1911	Camden, N. J	1916	New York, N. Y	46,013	6	21	Do.
GATUN [8]	do	164	101.0	22.0	12.6	1902	Philadelphia, Pa	1906	do	65,000	6	29	Do.
PORTO BELLO [9]	do	227	126.0	23.5	11.9	1906		1907	Baltimore, Md	29,000	6	21	Do.
COCO SOLO	Tug (semi-Diesel).	40	56.0	15.0		1914	Baltimore, Md	1914	do	14,398			Do.
COCOLI	Tug (steam, oil).	213	96.0	23.0	12.4	1907	Philadelphia, Pa	1908	Philadelphia, Pa	20,416	6	29	Do.
GORGONA	do	295	125.6	30.0	17.0	1914	Staten Island, N.Y.	1915	Staten Island, N.Y.	159,921	5	20	Do.
LA BOCA [10]	do	192	120.0	24.0	13.0	1907	Camden, N. J	1907	Camden, N. J	19,747	6	29	Do.
MARINER	do	234	113.0	25.5	12.0	1906	do	1908	United States	50,000	4	17	Do.
TAVERNILLA	do	295	125.6	30.0	17.0	1914	Staten Island, N.Y.	1915	Staten Island, N.Y.	156,922	5	20	Do.
SUPPLY NO. 2	Supply boat (Diesel).	117	85.0	20.0	9.0	1917	Balboa, Canal Zone			51,544	2	4	Do.
TEREDO II	Barge (drill)	500	127.5	32.0	12.0	1914	Paraiso, Canal Zone			15,000	5	55	Do.
GRADER NO. 3	Barge (hydraulic).	1,200	157.0	35.8	12.0	1915	do			28,690	1	32	Do.
TERRIER	Barge (drill)	500	127.5	32.0	12.0	1907	Newport News, Va	1908	Newport News, Va	105,000			Do.

Aspinwall	Launch (gasoline).	11	40.0	9.2	5.1	------	New York, N. Y.	1915		5,000	------	------	Do.
Atlantic	----do	7	35.0	7.6	4.8	1914	Morris Heights, N.Y	1914	Morris Heights, N.Y	4,475	------	------	Do.
Azimuth II	----do	5	32.0	7.6	2.6	1915	Paraiso, Canal Zone	------		1,500	------	------	Do.
Barbacoas II	----do	7	35.3	7.6	4.0	1915	New York, N. Y.	1915	New York, N. Y.	4,562	------	------	Do.
Butler	----do	8	40.0	8.2	4.2	1916	Greenport, L. I., N.Y.	1917	Greenport, N. Y.	9,000	------	------	Do.
Chilibre	----do	6	32.0	8.0	3.3	1916	Paraiso, Canal Zone	------		2,381	------	------	Do.
Cone	----do	9	40.0	8.0	4.10	1918	Morris Heights, N.Y.	1918	Morris Heights, N.Y.	12,000	------	------	Do.
Cruces	----do	7	35.0	7.6	4.8	1914	New York, N. Y.	1915	New York, N. Y.	4,419	------	------	Do.
Dixie	----do	7	35.0	7.6	4.0	------	------	1910	------	2,812	------	------	Do.
Dora V	----do	2	23.8	5.3	2.7	1918	Racine, Wis.	------		1,442	------	------	Do.
Doris	----do	3	24.2	7.6	3.0	------	------	------	Transferred from U. S. Navy.	1,705	------	------	Do.
Dorothy	----do	4	30.0	6.8	1.11	1916	Saginaw, Mich.	1916	Saginaw, Mich.	550	------	------	Do.
El Vigia	----do	6	32.0	8.2	3.8	1917	Isthmus of Panama	------		3,451	------	------	Do.
Eunice	----do	19	42.0	12.0	2.8	1917	----do	1917	Isthmus of Panama	7,415	------	------	Do.
Gertrude	Launch (aux. sailing).	10	36.0	10.5	3.8	1917	Philadelphia, Pa.	1918	Philadelphia, Pa.	1,132	------	------	Do.
Goodwill	Launch (gasoline).	9	35.9	9.0	4.0	------	Morris Heights, N.Y.	1917	Isthmus of Panama	4,149	------	------	Do.
Helen Louise	----do	6	36.0	7.7	4.0	1923	Cristobal, Canal Zone	------		9,365	------	------	Do.
Hibiscus II	----do	11	39.0	8.9	4.8	1919	Gatun, Canal Zone	------		3,521	------	------	Do.
Hyacinth	Launch (steam).	------	35.3	8.7	3.8	1917	Paraiso, Canal Zone	------		1,711	------	------	Do.
Kariger	Launch (gasoline).	4	23.4	7.8	3.9	1920	Gatun, Canal Zone	------		2,117	------	------	Do.
La Pita	----do	------	24.5	6.2	2.9	1924	Paraiso, Canal Zone	------		1,121	------	------	Do.
La Zona II	----do	7	35.0	7.6	4.8	1915	Morris Heights, N.Y.	1915	Morris Heights, N.Y.	4,422	------	------	Do.
Margaret	----do	6	32.0	7.0	3.0	1910	Port Clinton, Ohio	1910	Port Clinton, Ohio	2,600	------	------	Do.
Margarita	----do	16	50.0	10.0	3.0	1915	Morris Heights, N.Y.	1915	Morris Heights, N.Y.	7,465	------	------	Do.
Mary B	----do	7	35.0	7.6	4.8	1915	----do	1915	----do	7,867	------	------	Do.
Nard II	----do	9	40.0	11.6	4.2	1923	Cristobal, Canal Zone	------		2,666	------	------	Do.
No. 9	----do	1	20.0	5.6	2.0	1908	Balboa, Canal Zone	------		1,000	------	------	Do.
No. 10	----do	4	28.0	6.8	2.6	1908	----do	------		1,000	------	------	Do.
No. 11	----do	4	28.0	6.8	2.6	1908	----do	------		1,200	------	------	Do.
No. 12	----do	5	32.0	7.6	2.6	------	------	[5]1908	Isthmus of Panama	1,400	------	------	Do.
No. 26	Launch (steam).	20	55.0	12.0	4.6	1885	France	1906	----do	4,000	------	------	Do.
No. 405	Launch (gasoline).	7	33.0	9.6	3.7	1917	Balboa, Canal Zone	------		2,819	------	------	Do.
No. 1242	----do	7	33.0	9.4	4.3	------	------	1917	Portsmouth	2,384	------	------	Do.
Pacific	----do	7	25.3	7.6	4.8	1914	Morris Heights, N.Y.	1914	Morris Heights, N.Y.	4,475	------	------	Do.
Paja	----do	6	32.0	8.2	2.0	1918	Balboa, Canal Zone	------		3,451	------	------	Do.
Palo Seco	----do	4	20.0	6.0	1.6	------	------	------		2,079	------	------	Do.
Patrol	----do	13	40.0	9.0	3.0	1913	Long Island City, N. Y.	------		7,343	------	------	Do.
Pilot	----do	7	35.0	7.6	4.6	1915	Morris Heights, N.Y.	------		4,417	------	------	Do.
Pratique	----do	2	32.0	7.0	4.0	1908	United States	1908	United States	1,300	------	------	Do.
Priscilla	----do	7	35.0	7.6	3.6	1914	Morris Heights N.Y.	1915	Morris Heights, N.Y.	4,414	------	------	Do.
Rodman	----do	9	40.0	8.0	4.10	1918	----do	1918	----do	12,595	------	------	Do.
Santa Rita	----do	7	35.6	8.0	3.0	1913	Philadelphia, Pa.	1913	Philadelphia, Pa.	4,620	------	------	Do.
Search	----do	16	45.0	9.0	4.0	1913	Long Island City, N. Y.	1913	Long Island City, N. Y.	6,630	------	------	Do.
SIRI	----do	30	68.0	14.0	6.7	1917	Balboa, Canal Zone	------		23,393	------	------	Do.
Taboga	----do	16	54.0	10.2	4.8	1915	Morris Heights, N.Y.	------		7,518	------	------	Do.

[1] Formerly st. s. Shawmut (117125).
[2] Formerly st. s. Fremont (145934).
[3] Formerly st. s. Havana (96435).
[4] Formerly st. s. Sachenwald.
[5] Formerly st. s. Prinz Sigismund.
[6] Formerly st. s. Jack Twohy.
[7] Owned by U. S. Navy.
[8] Formerly st. s. H. B. Chamberlain.
[9] Formerly st. s. Robert H. Smith.
[10] Formerly st. s. F. G. Reynolds.
[a] Formerly under German flag, taken over by the United States Government and now owned and operated by the Panama R. R. Co.
[b] Rebuilt.

Name of vessel	Class	Gross tons	Dimensions			Built		Purchased		Estimated value	Complement		Where employed
			Length	Breadth	Depth	When	Where	When	Where		Officers	Crew	
PANAMA CANAL OR THE PANAMA RAILROAD CO.—Continued			*Feet*	*Feet*	*Feet*								
Taboguilla	Launch (gasoline).	9	36.0	10.0	3.6	1917	Philadelphia, Pa	1918	Philadelphia, Pa	$1,556			Panama Canal.
Vedette	do	7	32.0	8.6	4.1	1914	Bayonne, N. J	1914	Bayonne, N. J	2,920			Do.
U. S. "G."	do	2	24.5	7.3	2.8			1919	U. S. Navy	2,929			Do.
Urava	do	8	36.0	9.9	3.8	1916	Navy Department	1916	do	2,384			Do.
Jessup	do	7	44.6	6.0	4.6	1924	Balboa, Canal Zone			14,702			Do.
No. 2	Barge	1,200	156.8	35.8	12.8	1908	Newport News, Va	1908	Newport News, Va	9,047			Do.
No. 3	Barge (relay pump).	1,200	157.8	35.8	12.0	1908	do	1908	do	50,000			Do.
No. 13	Barge	1,200	157.0	35.6	12.0	1908	do	1908	do	12,345			Do.
No. 15	Barge (converted).	1,200	156.7	35.8	12.0	1908	do	1908	do	61,241			Do.
No. 17	Barge (sand)	1,200	156.9	35.8	12.0	1908	do	1908	do	9,856			Do.
No. 19	do	1,200	157.0	36.0	12.0	1908	do	1908	do	11,171			Do.
No. 20	do	1,200	157.0	36.0	12.0	1908	do	1908	do	11,000			Do.
No. 21	Barge (coal, converted).	1,200	156.7	35.8	12.0					61,241			Do.
No. 26	Barge	1,200	168.0	35.0	12.0	1910	Newport News, Va	1910	Newport News, Va	15,687			Do.
No. 27	Barge (air compressor).	1,200	168.0	35.0	12.0	1910	do	1910	do	20,848			Do.
No. 29	do	1,200	168.0	35.0	12.0	1910	do	1910	do	7,618			Do.
No. 36	Barge (water)		40.0	15.0	5.0	1905	Jacksonville, Fla	1905	Jacksonville, Fla	1,000			Do.
No. 37	Barge (oil)	30	40.0	15.0	5.0	1905	do	1905	do	200			Do.
No. 39	Barge	30	40.0	15.0	5.0	1905	do	1905	do	300			Do.
No. 46	Barge (sand)	500	127.5	32.0	12.0	1907	Newport News, Va	1908	Newport News, Va	8,064			Do.
No. 47	do	500	127.4	32.0	12.0	1907	do	1908	do	9,680			Do.
No. 48	do	500	127.5	32.0	12.0	1907	do	1908	do	9,680			Do.
No. 50	do	500	127.5	32.0	12.0	1907	do	1908	do	9,680			Do.
No. 87	Barge (coal)		85.6	31.0	10.0	1910	Cristobal, Canal Zone			18,262			Do.
No. 91	Barge (wrecking).		112.0	29.6	12.0	1909	Balboa, Canal Zone			5,000			Do.
No. 95	Barge		18.0	8.0	1.7	1915	Paraiso, Canal Zone			403			Do.
No. 96	Barge (oil)	115	75.0	25.0	7.0	1905	Jacksonville, Fla	1906	Jacksonville, Fla	4,500			Do.
No. 97	Barge (coal)	115	75.0	25.0	7.0	1906	do	1906	do	4,500			Do.
No. 98	do	115	75.0	25.0	7.0	1905	do	1906	do	2,042			Do.
No. 106	Barge (dump)	400	126.9	31.8	10.5	1908	Newport News, Va	1908	Newport News, Va	7,804			Do.
No. 108	do	400	126.9	31.8	10.5	1907	do	1907	do	7,804			Do.
No. 116	do	500	154.2	32.2	10.6	1909	Balboa, Canal Zone			7,313			Do.
No. 117	do	500	154.3	33.4	10.6	1909	do			7,313			Do.
No. 118	do	500	154.2	32.1	10.7	1909	do			7,313			Do.
No. 119	do	500	154.0	32.0	10.7	1909	do			7,313			Do.
No. 121	do	400	122.0	31.5	10.5	1908	do			7,776			Do.
No. 131	do	2,000	160.3	50.6	13.5	1913	Sparrows Point, Md			67,254			Do.
No. 132	do	2,000	160.3	50.6	13.5	1913	do			67,254			Do.
No. 133	do	2,000	160.3	50.6	13.5	1913	do			67,254			Do.
No. 134	do	2,000	160.3	50.6	13.5	1913	do			67,254			Do.
No. 135	do	2,000	160.3	50.6	13.5	1913	do			67,254			Do.
No. 136	do	2,000	160.3	50.6	13.5	1913	do			67,254			Do.
No. 137	do	2,000	160.3	50.6	13.5	1915	Philadelphia, Pa	1915	Philadelphia, Pa	71,828			Do.
No. 138	do	2,000	160.3	50.6	13.5	1915	do	1915	do	71,828			Do.

No. 139	do	2,000	160.3	50.6	13.5	1915	do	1915	do	71,828		Do.
No. 140	do	3,100	194.8	50.6	20.8	1916	New York, N. Y	1916	New York, N. Y	78,897		Do.
No. 141	do	3,000	201.0	52.0	18.3	1916	do	1916	do	89,394		Do.
No. 149	Barge (lighter)	300	110.0	24.6	8.0	1906	Cristobal, Canal Zone			5,600		Do.
No. 151	do	300	110.6	24.6	8.0					12,196		Do.
No. 157	Barge (derrick)	360	96.0	42.0	8.6	1911	Cristobal, Canal Zone			17,012		Do.
No. 168	Barge (coal hoist)		72.0	18.9	7.4	1908	Balboa, Canal Zone			2,112		Do.
No. 169	Barge	115	75.0	25.0	7.0		Jacksonville, Fla			3,532		Do.
No. 170	do	115	75.0	25.0	7.0		Isthmus of Panama			4,500		Do.
No. 171	do	131	110.0	38.0	11.6		do			4,000		Do.
No. 176	Houseboat	125	72.0	18.0	7.6		Cristobal, Canal Zone	1904	French Canal Co	1,000		Do.
No. 177	do		42.0	15.0	10.5	1914	Paraiso, Canal Zone			1,200		Do.
No. 179	do		98.2	19.2	8.9	1907	Cristobal, Canal Zone			2,160		Do.
No. 187	Barge (oil lighter)		72.3	15.2	5.6	1908	do			300		Do.
No. 188	do		46.0	45.0	8.0	1915	Paraiso, Canal Zone			5,872		Do.
No. 189	Barge (coal lighter)		98.6	19.0	8.0					500		Do.
No. 194	Barge (oil lighter)		60.0	36.0	8.0	1915	Paraiso, Canal Zone			6,285		Do.
No. 195	do		72.0	24.0	8.0	1916	do			7,857		Do.
No. 198	Barge (pile driver)	150	70.6	29.0	7.0	1909	Cristobal, Canal Zone			7,815		Do.
No. 217	Barge (oil lighter)		82.7	15.4	6.5	1910	do			935		Do.
No. 226	Barge (lighter) [1]		110.0	38.0	11.0	1907		1908		14,000		Do.

[1] Converted dredge Cardenas.

Rig	Name of vessel	Tonnage		Dimensions			Built		Service	Crew	Indicated horsepower	Owner	Home port
		Gross	Net	Length	Breadth	Depth	When	Where					
	PHILIPPINE ISLANDS												
	Steam vessels												
	(5 tons net and over)			*Meters*	*Meters*	*Meters*							
St. s.	Active	36	22	18.6	5.0	2.0	1924	Manila, P. I.	Tow.			Luzon Stevedoring Co	Manila, P. I.
St. s.	Alabama	50	24	22.6	4.1	2.1	1902	Hongkong, China				Ynchausti & Co	Do.
St. s.	[1] ALBAY	1,114	574	66.4	9.0	6.9	1883	Noorkoping, Sweden	Pas.		460	Philippine S. S. Co	Do.
St. s.	Alicia	34	23	21.3	3.8	2.0	1900	Hongkong, China				Angel Jose	Do.
St. s.	[2] Antipolo	178	87	36.3	7.3	1.9	1895	Philippine Islands				Genato & Co	Do.
St. s.	Antonio	73	40	26.4	5.2	2.3	1897	Hongkong, China				Com. Gral. de Tab. de Fil	Do.
St. s.	Antonio Cosin	135	70	32.8	6.0	2.4	1902	do				Alfonso Z. Sy. Cip	Cebu, P. I.
St. s.	Antonio Lopez	135	60	31.9	5.8	1.8	1886	Philippine Islands				Com. Gral. de Tab. de Fil	Manila, P. I.
St. s.	*Anna*	8	5	14.3	2.6	1.6	1908	do	Frt.			La Ins. Cig. & Cig. Factory	Do.
St. s.	Asturias	53	33	25.0	4.3	2.0	1903	Hongkong, China	Frt.			Hercules Lumber Co	Zamboanga, P. I.
St. s.	Asturias II	136	62	32.5	6.0	2.4	1900	do				Sofia Nardo	Cebu, P. I.
St. s.	[3] Aurora O	287	150	38.5	7.0	3.8	1918	Japan	Pas.			Insular S. S. Corp	Manila, P. I.
St. s.	Bailey	10	7	14.9	2.9	1.2		Philippine Islands	Tow.			Bailey Stevedoring Co	Do.
St. s.	Balintawak	29	18	18.0	3.9	1.9	1921	do	Frt.			Francisco Icasiano	Do.
St. s.	Basilan	38	26	24.8	4.1	2.0	1914	do	Frt.			W. L. Lamb	Zamboanga, P. I.
St. s.	*Belgika*	895	536	61.5	9.2	4.9	1882	Glasgow, Scotland	Pas.			Compañia Maritima	Manila, P. I.
St. s.	Bertie	332	172	36.9	8.2	3.6	1917	Japan	Frt.			Philippine Lumber & Transp. Co.	Do.
St. s.	Binacod	22	12	19.7	3.5	1.7	1901	Hongkong, China	Frt.			Cel. Phil. & En. Icasiano	Do.
St. s.	Binalbagan	227	114	35.8	8.6	2.6	1894	Port Blakely, Wash					Iloilo, P. I.
St. s.	*Bolinao*	247	128	40.5	7.4	2.5	1884	Paisley, Scotland	Pas.			Osorio S. S. Co	Manila, P. I.
St. s.	BORONGAN	367	184	45.7	7.9	2.9	1901	Renfrew, Scotland	Frt.			Manila R. R. Co	Do.
St. s.	BUKAL	105	54	33.7	6.0	1.6	1901	Hongkong, China				T. R. Yangco	Do.
St. s.	Bulusan	16	9	16.2	3.2	1.4	1901	Philippine Islands				City of Manila, P. I	Do.
St. s.	C. M. Swift	29	18	19.0	3.2	1.9	1896	Siam				Jose Hermandez	Iloilo, P. I.
St. s.	Cadiz	35	24	21.6	4.0	2.0	1901	Hongkong, China	Frt.			Negros Phil. Lumber Co	Do.
St. s.	*Callao*	173	91	35.4	4.7	2.6	1923	Philippine Islands				Miguel Ugarte	Zamboanga, P. I.
St. s.	Camiguin	59	26	25.3	4.3	2.5	1899	Hongkong, China	Frt.			Oquinena & Co	Cebu, P. I.
St. s.	Campeador	392	156	44.1	8.1	4.8	1916	Shanghai, China	Tow.			Visayan Stevedoring Transp. Co.	Iloilo, P. I.
St. s.	Caridad	35	17	21.5	4.1	1.9	1900	Hongkong, China	Frt.			Martinez e Hijos	Cebu, P. I.
St. s.	Carmen	37	18	21.0	3.9	1.9	1900	do				Compañia Maritima	Manila, P. I.
St. s.	Carmencita	20	11	17.5	3.6	1.5	1901	Philippine Islands	Pas.			Philippine R. R. Co	Iloilo, P. I.
St. s.	Carriedo	36	18	17.8	4.4	2.1	1894	do	Frt.			Tren de Aguadas	Manila, P. I.
St. s.	Catalina	14	9	18.7	3.1	1.4	1902	do				Luis Ramirez de Arellano	Do.
St. s.	Cazador	47	30	21.8	3.6	2.1	1899	Hongkong, China	Tow.			Visayan Stevedoring Transp. Co.	Iloilo, P. I.
St. s.	[4] *Cebu*	1,408	804	76.4	10.3	5.6	1900	Bremerhaven, Germany	Pas.			Compañia Maritima	Manila, P. I.
St. s.	[5] *Chiat Yek*	1,158	747	72.4	8.7	4.6	1890	Ayr, Scotland	Pas.		1,100	Hoc Yek S. S. Co	Do.
St. s.	CHICAGO	44	24	23.1	4.1	2.2		Hongkong, China				Jose Ruiz Lanzarote	Do.
St. s.	Chuan Chow	32	21	21.5	4.0	2.0	1900	do	Frt.			Mindanao Lumber Co	Zamboanga, P. I.
St. s.	CHURRUCA	788	486	58.1	8.0	5.1	1878	New Castle, England	Pas.			Ty Camco Sobrino	Manila, P. I.
St. s.	Colette	40	27	22.9	4.2	2.0	1903	Hongkong, China	Tow.			Luzon Stevedoring Co	Do.
St. s.	Colon	9	5	15.1	3.9	1.2	1894	Philippine Islands	Tow.			do	Do.
St. s.	COLUMBIA	61	30	21.9	4.4	2.3	1901	do	Frt.			Atlantic, Gulf & Pacific Co	Do.
St. s.	Comandante	68	38	33.6	6.1	1.9	1896	Hongkong, China	Tow.			T. R. Yangco	Do.
St. s.	COMPAÑIA DE FILIPINAS.	797	458	54.9	9.2	6.5	1890	Renfrew, Scotland	Pas.		500	Com. Gral. de Tab. de Fil	Do.
St. s.	Concesa	44	30	23.2	4.2	2.1	1916	Philippine Islands	Tow.			Philippine Coal Mining Co	Do.

St. s.	Concha	45	22	21.8	4.0	1.8	1922	do	Tow.			Visayan Stevedoring Transp. Co.	Iloilo, P. I.
St. s.	Dalingding	27	15	19.7	4.0	1.6	1884	do	Frt.			Gaspar de La Cruz	Cebu, P. I.
St. s.	Dalopaon	92	49	29.8	5.1	2.8	1902	do	Frt.			John M. Switzer	Do.
St. s.	Dolores III	42	28	24.4	4.2	2.1		Hongkong, China	Frt.			Augusto J. D. Cortes	Manila, P. I.
St. s.	Don Antonio	39	19	21.7	4.3	1.9	1907	Philippine Islands	Frt.			Viuda Hijo de P. P. Roxas	Do.
St. s.	[6] *Don Jose*	1,768	1,046	88.3	10.2	5.1	1879	Greenock, Scotland	Pas.			Vincente Madrigal	Do.
St. s.	Doña Dominga	111	52	36.1	6.5	1.8	1891	Philippine Islands	Tow.			T. R. Yangco	Do.
St. s.	[7] Doña Paula	198	99	38.8	7.3	2.9	1893	Hongkong, China	Frt.			J. & M. Tuason	Do.
St. s.	DOÑA RAMONA	183	93	32.4	6.3	2.9	1914	Shanghai, China	Frt.			T. R. Yangco	Do.
St. s.	[8] *Dos Hermanos*	838	540	61.0	8.2	5.2	1882	Glasgow, Scotland	Pas.			Gutierrez Hermanos	Do.
St. s.	Drake	27	16	20.1	3.9	1.6	1906	Philippine Islands	Frt.			Philippine R. R. Co	Iloilo, P. I.
St. s.	Earnshaws No. 3	16	9	16.2	1.2	1.4	1900	do	Tow.			Earnshaw Docks & H. Iron Works.	Manila, P. I.
St. s.	*Earnshaws No. 5*	28	19	17.7	3.2	1.6	1904	do	Tow.			do	Do.
St. s.	Eclipse	31	12	18.0	3.6	1.9	1899	do	Tow.			W. F. Stevenson & Co	Do.
St. s.	Elisa	10	7	12.5	2.8	1.2	1903	do	Frt.			Henry Bakcer	Do.
St. s.	Esperanza	247	118	39.0	5.8	3.7	1890	do	Tow.			Visayan Stevedoring Transp. Co.	Iloilo, P. I.
St. s.	Estrella	32	21	19.4	4.6	1.8	1901	do	Tow.			El Varadero de Manila	Manila, P. I.
St. s.	[9] *Euzkadi*	886	647	57.8	8.6	5.0	1884	Vegesack, Germany	Pas.			Vincente Madrigal	Do.
St. s.	F. Escaño	452	244	54.8	8.2	3.6	1911	Sandakan, British North Borneo.	Pas.			Vda. e Hijos de F. Escaño	Cebu, P. I.
St. s.	Fabino	46	28	23.4	4.2	2.1	1899	Hongkong, China	Frt.			Mariano G. Veloso	Do.
St. s.	[10] FERNANDEZ HERMANOS.	742	482	54.7	8.9	3.7	1895	Dundee, Scotland	Frt.			Fernandez Hermanos	Manila, P. I.
St. s.	Filipino	125	71	37.3	6.6	2.4	1884	Binondo, P. I.	Pas.			T. R. Yangco	Do.
St. s.	Florida	26	16	19.9	3.6	1.8		Hongkong, China	Frt.			Cadwalleder Gibson Lumber Co.	Do.
St. s.	*Gabrielle Poizat*	825	525	63.2	7.9	3.6	1887	Scotland	Pas.			J. M. Poizat & Co	Do.
St. s.	GAMECOCK II	32	21	16.4	4.1	2.1	1912	Hongkong, China	Frt.			Standard Oil Co. (N. Y.)	Do.
St. s.	GENERAL LAWTON	124	49	33.5	7.0	1.9	1909	do	Frt.			T. R. Yangco	Do.
St. s.	Gertrude	27	16	18.1	4.0	2.0	1912	do	Tow			Luzon Stevedoring Co	Do.
St. s.	[11] GIFFORD JONES	208	152	41.4	6.7	2.1	1875	New Castle, England	Frt.			Agusan Coconut Co	Cebu, P. I.
St. s.	Gregoria	53	28	24.6	4.7	2.3	1900	Hongkong, China	Frt.			Chiong Jocsuy	Do.
St. s.	Gutierrez II	42	20	22.9	4.0	2.1	1900	do	Frt.			Gutierrez Hermanos	Manila, P. I.
St. s.	[12] H. I. R	249	157	41.1	7.6	3.2	1902	Shanghai, China	Frt.			Hijos de I. de la Rama	Iloilo, P. I.
St. s.	H. S. EVERETT	1,843	915	75.7	12.2	6.9	1890	Vegesack, Germany	Frt.			Vincente Madrigal	Manila, P. I.
St. s.	Hawaii	99	42	26.7	5.2	2.0	1904	Hongkong, China	Frt.			Sy Joco & Co	Cebu, P. I.
St. s.	Helen	39	27	21.3	4.2	1.9	1914	do	Tow.			Luzon Stevedoring Co	Manila, P. I.
St. s.	Hoy Ching	199	109	37.3	6.7	2.9	1912	do	Frt.			Yap Tico y Cia	Iloilo, P. I.
St. s.	Hoodoo Ann	35	18	21.7	4.1	1.8	1901	do	Frt.			Gaston O'Farrell	Manila, P. I.
St. s.	Hornet	15	8	16.2	3.2	1.5	1909	Philippine Islands				Pampanga Su. Develop. Co.	Do.
St. s.	Industry	32	22	20.4	3.8	2.0	1902	Hongkong, China				Atlantic, Gulf & Pacific Co.	Do.
St. s.	Isabel	20	13	17.6	3.4	1.5	1897	Philippine Islands				Comp. Gral de Tab. de Fil.	Do.
St. s.	[13] Isabella	179	95	36.5	5.9	3.7	1893	Hongkong, China	Pas.			Eleutria Veloso	Cebu, P. I.
St. s.	[14] ISIDORO PONS	1,027	552	68.2	9.7	5.6	1896	Cadiz, Spain	Pas.			Comp. Gral de Tab. de Fil.	Manila, P. I.
St. s.	Isidrito	18	12	17.6	3.4	1.6	1900	Hongkong, China	Frt.			Hijos de I. de la Rama	Iloilo, P. I.
St. s.	[15] *Islas Filipinas*	1,014	578	63.5	9.2	4.1	1886	Sunderland, England	Pas.			Philippine S. S. Co	Manila, P. I.
St. s.	J. BUSTAMENTE	1,074	461	67.6	9.7	4.6	1904	Cadiz, Spain	Pas.		1,070	Philippine Government	Do.
St. s.	J. H. Pardee	31	21	18.9	4.4	2.1	1918	Philippine Islands	Frt.			Philippine R. R. Co	Cebu, P. I.

[1] Formerly st. s. Hoangho.
[2] Formerly st. s Don Jose.
[3] Formerly st. s. (a Hizon Rodrigues.[11] b Hamashima.)
[4] Formerly st. s. Nuen Tung.
[5] Formerly st. s. Robert Poizat.
[6] Formerly st. s. (a Hondagua. b Rigel. c Minas de Batan. d Adolf Deppe.)
[7] Formerly st. s. Isla de Negros.
[8] Formerly st. s. Antonio Muñoz.
[9] Formerly st. s. (a Cebu. b Rheingold.)
[10] Formerly st. s. Juno.
[11] Formerly st. s. Tayabas.
[12] Formerly ship J. W. Wendt.
[13] Formerly st. s. (a Montserrat. b Chin Shan.)
[14] Formerly st. s. Tarlac.
[15] Formerly st. s. (a Bunuan. b Bawean.)

Rig	Name of vessel	Tonnage		Dimensions			Built		Service	Crew	Indicated horsepower	Owner	Home port
		Gross	Net	Length	Breadth	Depth	When	Where					
	PHILIPPINE ISLANDS—Contd.												
	Steam vessels—Contd.												
	(5 tons net and over)			*Meters*	*Meters*	*Meters*							
St. s.	[1] *Josefina*	1,099	1,091	86.7	10.5	7.2	1877	Middlesboro, England	Frt.			Vincente Madrigal	Manila, P. I.
St. s.	Juanito	29	25	22.3	3.9	2.2	1920	Philippine Islands	Frt.			Philippine Lumber Transp. Co.	Do.
St. s.	Kaibigan	123	66	39.7	6.3	2.1	1901	Hongkong, China	Frt.			T. R. Yangco	Do.
St. s.	Kathleen	60	33	20.0	4.8	2.2	1900	do	Tow.			Luzon Stevedoring Co	Do.
St. s.	Kiat Lim	61	35	24.3	4.4	2.4	1903	do	Frt.			Leonor Echuez	Iloilo, P. I.
St. s.	[2] Kim-Kiat	107	66	31.5	5.7	2.7	1893	do	Frt.			Chua. Goc. Pin. & Co	Manila, P. I.
St. s.	*Lakandula*	97	56	29.7	5.4	2.6	1922	Philippine Islands	Frt.			Tomas Luna	Do.
St. s.	Lam-an	17	11	15.3	3.7	1.5	1914	do	Frt.			Candidong Sero	Zamboanga, P. I.
St. s.	Lambert	32	14	21.0	3.8	1.6	1897	Hongkong, China	Frt.			Walter A. Smith	Do.
St. s.	Leonor II	7	7	10.1	2.7	1.2	1921	Philippine Islands				Odon Villamarin	Manila, P. I.
St. s.	Leyden	76	27	30.6	4.4	2.2	1922	do	Frt.			Atlantic, Gulf & Pacific Co	Do.
St. s.	Libertad	27	14	20.4	3.8	2.0	1901	Hongkong, China	Frt.			Henry Hubbell	Zamboanga, P. I.
St. s.	Libertador	29	17	19.9	3.8	1.9	1899	do	Frt.			Visayan Stevedoring Transp. Co.	Iloilo, P. I.
St. s.	Louisville	29	19	21.4	4.0	1.9		do	Frt.			Ampil & Co	Manila, P. I.
St. s.	Lourdin	14	6	14.6	2.9	1.8	1923	Philippine Islands				Antonio Gutierrez	Do.
St. s.	LUIS RAFAEL YANGCO.	277	170	45.9	6.7	2.9	1911	Hongkong, China	Pas.		65	Vincente Madrigal	Do.
St. s.	LUZ	57	39	26.1	4.5	2.1	1924	Philippine Islands	Frt.			Augustina Robles	Do.
St. s.	[3] LUZON	1,679	892	78.3	11.2	4.9	1905	Lubeck, Germany	Pas.			Fernandez Hermanos	Do.
St. s.	MABAIT	105	54	33.7	6.0	1.6	1902	Hongkong, China	Frt.			T. R. Yangco	Do.
St. s.	[4] *Macaria*	1,980	1,344	80.4	10.9	4.8	1902	Antwerp, Belgium	Pas.		900	Vincente Madrigal	Do.
St. s.	Mactan	19	14	15.0	4.5	2.1	1920	Philippine Islands	Frt.			Opon Ship & Launch Co	Cebu, P. I.
St. s.	Madali	105	54	33.7	6.0	1.6	1901	Hongkong, China				T. R. Yangco	Manila, P. I.
St. s	[5] *Magallanes*	1,375	832	73.6	9.9	6.7	1880	New Castle, England	Pas.		157	Gutierrez Hermanos	Do.
St. s.	Magapit	135	60	32.0	5.7	1.8	1901	do	Frt.			Comp. Gral de Tab. de Fil	Do
St. s.	Magdapio	37	18	20.0	4.1	2.2	1923	Phillippine Islands	Frt.			Rogaciano A. Cosio	Do
St. s.	*Manila*	132	67	38.4	6.1	2.0	1912	do				T. R. Yangco	Do.
St. s.	Manolin	36	19	21.0	4.3	1.7	1911	do	Frt.			Mercedes M. de Sagarbarria	Cebu, P. I.
St. s.	Manzano Yap Tico	98	49	32.4	5.4	2.5	1898	Hongkong, China	Frt.			Ildefonso Tanbunting	Do.
St. s.	Maria	44	42	27.4	4.1	2.0	1901	do	Frt.			Comp. Gral de Tab. de Fil	Iloilo, P. I.
St. s.	*Marietta*	28	18	19.6	3.5	1.9	1919	Philippine Islands				Mariano Yengco	Manila, P. I.
St. s.	Mariana	12	5	11.4	3.3	1.7	1918	do	Frt.			Philippine R. R. Co	Iloilo, P. I.
St. s.	Marta	38	19	21.0	3.9	2.0	1901	do				Leonardo Guizon y Pablo	Manila, P. I.
St. s.	MAUBAN	1,252	790	69.7	10.5	5.4	1900	Campbeltown, Scotland				Tabacalera S. S. Co	Do.
St. s.	Max	6	6	10.6	2.6	1.1	1914	Philippine Islands				Augusto J. B. Cortes	Do.
St. s.	May-C	13	8	15.2	3.2	1.3	1895	Hongkong, China	Frt.			Ampil & Co	Do.
St. s.	Mely	31	15	18.0	3.0	1.6	1899	Philippine Islands				Celestina Mateos	Do.
St. s.	Memphis	27	18	21.7	3.6	1.6	1900	Hongkong, China	Frt.			J. Pichel Lumber & Co	Zamboanga, P. I
St. s	Mercedes M	15	10	14.4	3.1	1.9		Philippine Islands	Frt.			Visayan Refining Co	Cebu, P. I.
St. s.	*Mercury*	254	104	42.1	6.5	3.6	1872	Liverpool, England	Frt.			Gaston O'Farrell	Manila, P. I.
St. s.	Messenger	16	11	16.0	3.5	1.4	1897	Hongkong, China				Atlantic, Gulf & Pacific Co	Do.
St. s.	Micaela	166	87	34.0	6.3	2.6	1898	do	Frt.			Gregorio Agoncillo	Do.
St. s.	Micky	35	17	19.4	3.9	1.9	1900	do	Tow.			Bailey Stevedoring Co	Do.
St. s.	[6] MIDGET	498	257	45.7	7.4	4.9	1902	Lubeck, Germany	Pas.		250	Rio y Olaharrieta	Do.
St. s.	Mindanao	341	168	41.1	7.6	3.2	1903	Shanghai, China	Frt.			Va. e Hijos de F. Escaño	Cebu, P. I.
St. s.	Mindanao III	86	39	28.0	6.0	2.0	1901	Hongkong, China	Frt.			Francisco Barrio, jr	Zamboanga, P. I.

St. s.	Mindoro	346	89	42.4	7.6	3.5	1903	Shanghai, China				Philippine Government	Manila, P. I.
St. s.	Mindoro	91	53	30.0	4.8	2.5	1888	Hongkong, China	Frt.			Mindoro Saw Mill Co	Do.
St. s.	[7] Misamis	222	117	40.7	6.1	2.9	1895	Glasgow, Scotland	Frt.			Porsirio Yu Singco	Cebu, P. I.
St. s.	Mobile	39	22	24.6	3.9	1.9	1912	Philippine Islands	Frt.			Port Lebak Lumber Co	Zamboanga, P. I.
St. s.	Monserrat	16	10	16.3	3.4	1.8	1913	do	Frt.			Ortiga Hermanos	Manila, P. I.
St. s.	Moñtanes	385	210	45.4	7.6	3.1	1889	Liverpool, England	Frt.			Gutierrez Hermanos	Do.
St. s.	Morven	21	10	16.3	3.1	1.7	1902	Hongkong, China	Frt.			Leonor Echauz	Iloilo, P. I.
St. s.	Mundaca	99	54	32.4	6.6	2.3	1865	Southampton, England	Frt.			Leopoldo Criado	Cebu, P. I.
St. s.	Naga	51	31	24.1	4.1	2.2	1900	Singapore, China	Frt.			Manila R. R. Co	Manila, P. I.
St. s.	Nautilus	37	16	19.7	4.7	2.1	1922	Philippine Islands	Frt.			Tomas del Rio	Do.
St. s.	Navotas	7	7	11.0	2.8	1.1	1919	do				Manila Electric Co	Do.
St. s.	Negros	312	148	42.4	7.6	3.5	1924	do	Frt.			T. R. Yangco	Do.
St. s.	Nena	51	32	24.6	4.3	2.3	1903	Honkong, China	Frt.			Hawaiian Philippine Co	Iloilo, P. I.
St. s.	Nening	36	23	23.7	4.1	1.6	1903	do	Frt.			Angel, Jose	Manila, P. I.
St. s.	[8] Niel Macleod	1,075	638	64.2	9.3	7.3	1875	Sunderland, England	Frt.			Compañia Maritima	Do.
St. s.	*Nrta. Sra. de Alba*	1,343	667	75.4	9.6	5.2	1878	New Castle, England	Frt.			Hercules Lumber Co	Do.
St. s.	[9] Nuestra Senor de Begoña.	496	223	44.6	8.2	4.0	1899	Paisley, Scotland	Pas.			Demetrio Tuason	Do.
St. s.	*Nuestra Señora del Carmen.*	316	167	45.0	7.4	3.4	1890	Belfast, Ireland	Pas.			Compañia Maritima	Do.
St. s.	Nuestra Senor de la Soledad.	107	52	31.5	5.6	2.2	1921	Philippine Islands	Frt.			Claro Patricio	Do.
St. s.	Ora	15	10	15.2	3.2	1.6	1898	do	Frt.			T. C. Lyon	Zamboanga, P. I.
St. s.	Oriente	35	22	20.4	4.3	1.8	1899	do				Ampil & Co	Manila, P. I.
St. s.	Pacific	34	16	22.0	4.1	2.0	1899	Hongkong, China	Frt.			National Coal Co	Zamboanga, P. I.
St. s.	Pacita	66	37	30.5	4.5	2.3	1887	do	Frt.			Lim Ponzo Navigation Co	Iloilo, P. I.
St. s.	Pajo	8	5	13.5	3.2	1.0	1905	Philippine Islands				Visayan Refining Co	Cebu, P. I.
St. s.	Palawan	69	45	29.1	4.1	2.1	1898	Hongkong, China				Province of Palawan	Iloilo, P. I.
St. s.	[10] Panay	2,218	1,320	86.5	12.1	7.5	1895	Kiel, Germany	Pas.			Vincente Madrigal	Manila, P. I.
St. s.	[11] *Panay*	1,871	1,041	84.2	11.6	5.0	1912	New Castle, England	Pas.			Compañia Maritima	Do.
St. s.	Pasig	54	38	21.8	4.5	2.2	1898	Philippine Islands				Tren de Aguadas	Do.
St. s.	Patro	12	5	14.8	3.3	1.4	1893	do				Central Azura	Iloilo, P. I.
St. s.	Pedring	14	8	16.1	3.4	1.6	1904	Hongkong, China	Frt			P. J. Salas Rodriguez	Manila, P. I.
St. s.	[12] Peking	154	77	33.1	6.3	2.3	1901	Philippine Islands	Frt.			Leo Teng Siu 7 Martinez	Iloilo, P. I.
St. s.	Pelayo	146	81	33.3	5.2	3.0	1915	do	Frt.			Agusan Coconut Co	Cebu, P. I.
St. s.	Pepe	33	21	20.9	3.9	2.1	1900	Hongkong, China				Comp. Gral. de Tab. de Fil.	Manila, P. I.
St. s.	Pepito	22	11	17.8	3.2	1.7	1901	Philippine Islands	Frt.			Jose Velasco	Zamboanga, P. I.
St. s.	[13] Perfecta	55	25	23.6	4.2	1.8	1901	Hongkong, China	Tow.			Visayan Stevedoring Transp. Co.	Iloilo, P. I.
St. s.	Pescador I	12	5	14.0	2.8	1.6	1918	Philippine Islands	Tow.			do	Do.
St. s.	*Perla*	325	180	38.2	7.9	3.6	1912	do	Frt.			V. Versosa & R. y Rementeria.	Manila, P. I.
St. s.	Picket	99	52	30.0	6.4	2.3	1899	Shanghai, China	Frt.			Ramon Aboitiz	Cebu, P. I.
St. s.	Pna. Concepcion	91	47	28.0	4.8	2.5	1894	Hongkong, China	Frt.			Jose S. Lopez	Manila, P. I.
St. s.	Pompey	1,303	610	72.3	10.6	4.4	1897	Sunderland, England	Frt.			National Coal Co	Do.
St. s.	R. Melliza	184	105	40.2	5.7	2.8	1889	Philippine Islands	Frt.			Isidoro Goliman Limquiaco	Cebu, P. I.
St. s.	Rapido	7	7	13.3	3.4	.8	1918	do				Red Line Transp. Co	Manila, P. I.
St. s.	Raginta	54	35	25.0	5.0	2.1	1893	do	Frt.			Simon Barcelo	Iloilo, P. I.
St. s.	Reilly	35	17	21.7	4.2	2.0		Hongkong, China	Frt.			Sta. C. Lumber Co	Manila, P. I.
St. s.	[14] Restless	29	17	20.0	3.9	1.5	1898	Philippine Islands	Tow.			Luzon Stevedoring Co	Do.
St. s.	Retriever	42	23	23.1	4.3	2.0	1900	Hongkong, China				Insular Lumber Co	Do.

[1] Formerly st. s. (a) Chingchow. (b) Consuelo. (c) Mandal. (d) Jerseymoor. (e) Vindolana.

[2] Formerly st. s. Don Francisco.

[3] Formerly st. s. (a) Yazoo. (b) Marudu.

[4] Formerly st. s. (a) Tioga. (b) Don Meil. (c) Clara Jebsen.

[5] Formerly st. s. Libelle.

[6] Formerly st. s. (a) Wiegand. (b) Guadiama.

[7] Formerly st. s. (a) Batangueño. (b) Alfred. (c) Ho Leong. (d) Aline (yacht).

[8] Formerly st. s. Tenguin.

[9] Formerly st. s. Salvadora.

[10] Formerly st. s. Hanametal.

[11] Formerly st. s. Waterford.

[12] Formerly st. s. (a) Lemery. (b) Cevantes. (c) Nuestra Señora de Gracia.

[13] Formerly st. s. (a) Donna Ramona. (b) Piuto.

[14] Formerly st. s. J. Rodriguez.

Rig	Name of vessel	Tonnage		Dimensions			Built		Service	Crew	Indicated horsepower	Owner	Home port
		Gross	Net	Length	Breadth	Depth	When	Where					
	PHILIPPINE ISLANDS—Contd.												
	Steam vessels—Contd.												
	(5 tons net and over)			*Meters*	*Meters*	*Meters*							
St. s.	Roberto	28	19	20.7	3.9	2.0	1901	Hongkong, China	Frt.			Opon Ship & Launch Co	Cebu, P. I.
St. s.	Roger Poizat	497	304	51.1	8.3	4.0	1903	Manila, P. I.	Pas.			J. M. Poizat & Co	Manila, P. I.
St. s.	ROMULUS	853	534	63.8	8.6	4.6	1879	Paisley, Scotland	Pas.			Compañia Maritima	Do.
St. s.	Rosa	17	12	18.1	3.6	1.9	1894	Honkong, China	Frt.			Philippine R. R. Co	Cebu, P. I.
St. s.	Rosario	48	31	21.3	4.9	2.4	1916	Philippine Islands	Frt.			Vincente Madrigal	Manila, P. I.
St. s.	Rosita	14	8	14.7	3.0	1.4	1889	Hongkong, China				Angel Jose	Do.
St. s.	[1] Sabah	211	134	38.2	6.5	2.8	1904	Sandakan, British North Borneo.	Frt.			South Philippine S. S. Co	Zamboanga, P. I.
St. s.	St. Louis	32	21	23.2	4.1	1.9	1899	Hongkong, China	Frt.			J. Pichel Lumber Co	Do.
St. s.	SALVADOR II	322	186	38.4	7.3	3.8	1904	Osaka, Japan	Frt.			Insular Lumber Co	Iloilo, P. I.
St. s.	[2] Samal	320	183	43.2	7.9	3.4	1905	Philippine Islands	Frt.			Philippine S. S. Co	Manila, P. I.
St. s.	Samar	310	139	42.2	7.5	3.2	1903	Shanghai, China	Frt.			Manila R. R. Co	Do.
St. s.	San Andres	19	12	17.7	3.5	1.6	1900	Philippine Islands	Frt.			Ampil & Co	Do.
St. s.	[3] SAN ANTONIO	104	40	34.5	5.3	2.7	1913	do	Frt.			Vincente Madrigal	Do.
St. s.	San Cayento	87	44	27.6	5.1	2.5	1897	Hongkong, China	Frt.			Angel Bernal	Do.
St. s.	*San Carlos III*	474	269	45.2	7.2	4.6	1874	Scotland	Frt.			Severo Eugenio Co	Cebu, P. I.
St. s.	San Fernando	237	153	39.7	6.7	2.5	1908	Hongkong, China	Tow.			Visayan Stevedoring Transp. Co.	Iloilo, P. I.
St. s.	San Isidoro	367	184	45.7	7.9	2.9	1901	Scotland	Tow.			do	Do.
St. s.	San Nicolas	385	223	46.8	7.9	3.7	1897	Manila, P. I.	Frt.			Cirilo C. T. Chuaunlai	Manila, P. I
St. s.	San Nicolas V	7	7	10.2	2.8	1.2	1921	do				Ynchausti & Co	Do.
St. s.	San Pablo	21	7	16.1	3.5	1.7	1915	do				A. Vicencio y Vicencio	Do.
St. s.	[4] San Pedro	814	458	50.1	10.8	3.5	1899	Aberdeen, Wash	Frt.	20		Gaston O'Farrell	Do.
St. s.	San Rafael II	135	85	29.9	5.1	2.6		Japan	Frt.			Manuel Veloso	Cebu, P. I.
St. s.	*Serantes*	198	102	32.0	6.1	2.3	1924	Paisley, Scotland	Frt.			Cirilo C. T. Chuaunlai	Manila, P. I.
St. s.	Sol	30	21	19.0	3.9	1.6	1900	Hongkong, China	Frt.			Francisco Soriano	Cebu, P. I.
St. s.	[5] *Sorsogon*	1,236	812	63.7	9.0	7.4	1800	Dundee, Scotland	Pas.		590	Ynchausti S. S. Co	Manila, P. I.
St. s.	Stephen	8	8	10.4	2.7	1.4		Philippine Islands				Jacinto Keyser	Do.
St. s.	[6] SUSANA II	4,007	2,440	121.3	13.1	8.3	1890	Glasgow, Scotland	Pas.			Vincente Madrigal	Do.
St. s.	SWIFT	35	22	21.4	4.1	2.3	1900	Philippine Islands	Frt.			Ampil & Co	Do.
St. s.	Sylvia	31	21	17.9	4.3	2.0	1913	Hongkong, China	Tow.			Luzon Stevedoring Co	Do.
St. s.	Taculin	99	51	33.3	5.7	2.5	1883	do	Frt.			Esteban de la Rama	Iloilo, P. I.
St. s.	TAGADITO	105	54	33.7	6.0	1.6	1902	do	Frt.			T. R. Yangco	Manila, P. I.
St. s.	Tanaraw	168	86	38.5	6.6	2.5	1901	do	Frt.			Irineo Facundo	Do.
St. s.	Tenerise	11	5	14.2	2.7	1.4	1900	do				P. G. Vazquez	Iloilo, P. I.
St. s.	Thelma	7	7	10.1	2.7	1.2	1921	Philippine Islands				Felipe Gomez	Do.
St. s.	Tirso Lizarraga	123	75	32.0	6.2	2.5	1893	Hongkong, China	Frt.			E. Uy Godinez	Cebu, P. I.
St. s.	[7] Tong Yek	446	242	47.8	7.8	3.9	1906	Manila, P. I.	Frt.			Siy Cong Bieng & Co	Manila, P. I.
St. s.	Toresita	27	25	19.3	3.4	2.0	1920	do				Celestina Mateos	Do.
St. s.	Totoy	13	8	14.5	2.9	1.6	1898	do				Leon Chua Yaw	Do.
St. s.	Treuno	24	13	19.7	3.7	1.7	1894	Philippine Islands	Frt.			Ynchausti & Co	Iloilo, P. I.
St. s.	ULISES	461	216	41.3	8.1	3.5	1912	Russia	Frt.			Gregorio Perfecto	Manila, P. I.
St. s.	Ventura	41	15	21.4	4.0	2.0	1899	Philippine Islands	Frt.			Mariano H. Lim	Do.
St. s.	[8] *Venus*	987	597	63.9	9.0	6.4	1883	Dundee, Scotland	Pas.			Ynchausti S. S. Co	Do.
St. s.	Victoria	49	31	20.5	4.1	2.1	1898	Philippine Islands	Frt.			Smith Bell & Co	Do.
St. s.	[9] Victoria	136	87	39.5	5.5	2.2	1886	do	Frt.			Vda. e Hijos de F. Escaño	Cebu, P. I.
St. s.	*Vigilante*	101	55	30.2	4.8	2.3	1909	do	Frt.			Vincente Madrigal	Manila, P. I.
St. s.	[10] VISAYAS	516	283	50.7	7.9	4.3	1884	New Castle, England	Frt.			Juan Sandoval. Go Juanco	Do.
St. s.	Viscaya	1,248	779	66.2	9.4	5.3	1890	Hamburg, Germany	Frt.			Ynchausti S. S. Co	Do.

St. s.	Waterwagon	22	17	16.9	3.7	1.7	1904	Philippine Islands	Frt.			Luzon Stevedoring Co	Do.
St. s.	[11] Y. SONTUA	1.627	585	60.7	9.2	4.7	1892	Sunderland, England	Frt.			Yu Biaov Sontua y Cia	Do.
St. s.	Yan-An	91	55	48.1	5.0	2.7	1901	Hongkong, China	Frt.			Bernardo Benedicto	Iloilo, P. I.
St. s.	Zambo	24	12	17.3	3.6	1.5	1901	Philippine Islands				Rio y Olabarrieta y Cia	Zamboanga, P. I.
St. s.	*Zamboanga*	215	115	34.2	5.4	3.4	1907	Tokio, Japan	Frt.			Irineo Sacundo	Manila, P. I.
	Motor vessels												
Ga. y.	[12] Ajax	120	75	31.3	6.9	3.8	1917	East Boothbay, Me	Yct.	7	75	Pacific Commercial Co	Manila, P. I.
Ga. s.	Albert	6	6	9.9	2.7	1.6	1917	Philippine Islands	Frt.			Felisa P. de Johnston	Zamboanga, P. I.
Ga. s.	Alegria	8	7	9.6	2.7	1.4	1920	do	Frt.			Hijos de I. de la Rama	Iloilo, P. I.
Ga. s.	Algorta	18	14	17.3	3.3	1.3	1919	do	Frt.			Jose Longa	Do.
Ga. s.	Aloneros	6	6	11.0	2.4	1.2	1921	do				Ciriaco Chunaco	Manila, P. I.
Ga. s.	Amanat	35	25	18.3	4.5	2.0	1918	do	Frt.			Rukaya Schuck	Jolo, P. I.
Ga. s.	Amanda	9	5	11.4	3.0	1.8	1915	do	Frt.			Clinto E. Fehliman	Cebu, P. I.
Ga. s.	Amarillo	70	54	25.1	4.9	1.8	1887	do	Frt.			F. Marquez	Iloilo, P. I.
Ga. s.	Amoy	10	5	11.2	2.5	1.3	1922	do				H. H. Boyle & Co	Zamboanga, P. I.
Ga. s.	Amparo	9	6	10.6	3.1	1.1		Hongkong, China	Frt.			Pedro Rodriguez	Cebu, P. I.
Ga. s.	Ana I	5	5	10.9	2.5	1.2	1921	Philippine Islands	Frt.			Jose Rivera	Iloilo, P. I.
Ga. s.	Ana Maria	15	12	15.1	3.1	1.2	1918	do	Frt.			Manuel D. Bailon	Manila, P. I.
Ga. s.	Andalusia	417	293	39.0	8.9	3.7	1919	do	Frt.			Gaston O'Farrell	Do.
Ga. s.	Angeles	175	129	24.8	7.1	3.6	1919	do	Frt.			Mariano G. Veloso	Cebu, P. I.
Ga. s.	Angelita	15	11	14.5	3.7	1.4	1921	do	Frt.			Felix Muertegui	Do.
Ga. s.	Anita	8	6	9.8	2.9	.9	1914	do				Nelson E. Kellogg	Do.
Ga. s.	Anita	15	9	18.7	2.8	1.0	1917	do				Province of Sulu, P. I	Manila, P. I.
Ga. s.	[13] Anita	88	83	24.9	7.3	1.8	1894	Venicia, Calif	Frt.			Ortiga, Hermanos	Do.
Ga. s.	Anxel	5	5	12.0	2.4	1.0	1914	Philippine Islands				Gerardo Garcia	Do.
Ga. s.	Arleen	43	24	16.5	4.6	1.9	1920	do	Frt.			J. Clayton Nichols	Cebu, P. I.
Ga. s.	Asahi Maru	11	11	15.2	3.5	.9	1922	do				Mantaro Murakami	Manila, P. I.
Ga. s.	Asphalt	11	6	12.1	3.0	1.3	1918	do	Frt.			Oriental Asphalt Develop. Co.	Cebu, P. I.
Ga. s.	Ascunsion	6	6	12.0	2.3	1.2	1920	do	Frt.			P. Nicanor Acebedo	Do.
Ga. s.	[14] Atlas	216	130	31.5	8.1	3.0	1911	San Francisco, Calif	Frt.	5	100	Pacific Commercial Co	Do.
Ga. s.	Augosto Hermanos	14	8	17.2	3.3	1.7	1918	Philippine Islands	Frt.			H. P. Strickler	Do.
Ga. s.	Aurora	134	106	30.0	7.1	2.8	1918	do	Frt.			Ramon Aboitiz	Do.
Ga. s.	Avante	71	49	31.7	5.2	2.1	1920	do	Frt.			T. R. Yangco	Manila, P. I.
Ga. s.	[15] Avarua	146	89	26.8	7.7	2.8	1916	Oakland, Calif	Frt.			Atkins, Kroll & Co	Zamboanga, P. I.
Ga. s.	Ayudante	44	30	21.3	5.3	2.0	1917	Philippine Islands	Frt.			Li Seng Giap & Co	Manila, P. I.
Ga. s.	Balear	52	42	24.7	5.6	1.7	1915	do	Tow.			Visayan Stevedoring Transp. Co.	Iloilo, P. I.
Ga. s.	Backchu	15	10	12.3	3.6	1.7	1918	do				Angel Camara	Manila, P. I.
Ga. s.	Barnone	6	6	11.8	2.5	1.3	1923	do				Emigdio Jose	Do.
Ga. s.	Bataan	13	9	15.0	3.0	1.5	1924	do				Eusebio Buenbiaje	Do.
Ga. s.	Bato	22	16	15.5	4.5	2.2		do	Frt.			Agusan Coconut Co	Cebu, P. I.
Ga. s.	Baybay	93	73	26.0	6.3	2.3	1918	do	Frt.			Ramon Aboitiz	Do.
Ga. s.	Bicol	58	45	23.6	5.7	1.9	1919	do	Frt.			A. L. Ammen	Manila, P. I.
Ga. s.	Bintuan	18	18	14.4	4.0	1.6	1913	do	Frt.			Mamerta S. Palanca	Do.
Ga. s.	Bisayas	23	18	15.2	4.0	1.9	1921	do	Frt.			Ramon Aboitiz	Iloilo, P. I.
Ga. s.	Bok	22	22	19.6	3.8	1.4	1920	do	Frt.			Rosalio Jarabe	Manila, P. I.
Ga. s.	Bolos	26	15	16.0	4.0	1.7	1918	do	Frt.			Juan R. Alegre	Do.
Ga. s.	Booster	16	12	15.3	2.8	2.0	1914	do	Frt.			Ramon Aboitiz	Cebu, P. I.
Ga. y.	Bronzewinge	99	64	31.3	5.3	2.4	1908	Australia	Frt.			Edwin Burke	Manila, P. I.
Ga. s.	Buen Amego	8	8	11.2	2.8	1.1	1920	Philippine Islands	Frt.			Julian Llaguno	Do
Ga. s.	Buena Suerte	51	22	18.3	5.1	1.9	1918	do	Frt.			J. Sandoval. Go Juanco	Do.

[1] Formerly st. s. {a W. P. Clark. b Robert K.
[2] Formerly st. s. Garcia Pitogo.
[3] Formerly st. s. Research.
[4] Formerly st. s. San Pedro (116896).
[5] Formerly {a sch. Antonio Macleod. b st. s. Loch. Garry.
[6] Formerly st. s. {a Kaigo Maru. b Curonia. c St. Domingo. d Doune Castle.
[7] Formerly st. s. Constancia.
[8] Formerly st. s. Loch Maree. Formerly st. s. Felix Melliza.
[10] Formerly st. s. {a Andres. b Illaroo.
[11] Formerly st. s. {a Ban Liong Soon. b Darwin.
[12] Formerly ga. s. Ajax (215304).
[13] Formerly sch. Anita (107138).
[14] Formerly ga. s. Atlas (215997).
[15] Formerly ga. s. Avarua (214545).

Rig	Name of vessel	Tonnage		Dimensions			Built		Service	Crew	Indicated horsepower	Owner	Home port
		Gross	Net	Length	Breadth	Depth	When	Where					
	PHILIPPINE ISLANDS—Contd.												
	Motor vessels—Contd.												
	(5 tons net and over)			*Meters*	*Meters*	*Meters*							
Ga. s.	Buenaventura	6	6	10.1	2.6	1.1	1922	Philippine Islands				Eufemio Villanueva	Manila, P. I.
Ga. s.	BUENAVISTA	31	20	18.4	3.7	1.8	1921	do	Frt.			Walter A. Smith	Iloilo, P. I.
Ga. s.	† Bulanlakao	13	9	10.4	3.1	1.4	1915	United States				Bank of the Philippine Islands.	Manila, P. I.
Ga. s.	Busturia	32	21	18.8	3.9	2.0	1918	Philippine Islands	Frt.			Francisco Oleaga	Do.
Ga. s.	Butuan	83	60	28.4	6.3	2.3	1920	do	Frt.			Vda. e Hijos de F. Escaño	Cebu, P. I.
Ga. s.	C. G. L. Co. No. 1	99	25	23.9	6.1	3.0	1920	do	Frt.			Cadwalleder Gibson Lumber Co.	Manila, P. I.
Ga. s.	C. G. L. Co. No. 2	49	19	20.8	5.6	2.2	1920	do	Frt.			do	Do.
Ga. s.	Cabanbanan	127	83	31.8	6.6	3.6	1908	do	Frt.			Walter A. Smith	Iloilo, P. I.
Ga. s.	California	6	6	9.6	2.6	1.0	1920	do	Frt.			Roy Bickerson	Manila, P. I.
Ga. s.	Camotes I	6	6	7.5	2.5	1.2	1923	do	Frt.			Filomeno M. Torres	Cebu, P. I.
Ga. s.	Captain Coppens	205	134	35.8	8.4	3.1	1918	do	Frt.			Pacific Commercial Co	Do.
Ga. s.	Caridad	5	5	10.9	2.5	1.1	1919	do	Frt.			Lorenzo Lebunfacil	Do.
Ga. s.	Caridad I	112	84	31.2	7.2	2.2	1913	do	Tow.			Visayan Stevedoring Transp. Co.	Iloilo, P. I.
Ga. s.	Carmela	82	60	25.8	5.2	2.3	1920	do	Frt.			Eleuteria Ch. Deloso	Cebu, P. I.
Ga. s.	Carmen VIII	89	65	25.2	6.3	2.7	1894	United States	Frt.			do	Do.
Ga. s.	Carmen Y	63	45	25.2	6.2	2.7	1923	Philippine Islands	Frt.			do	Do.
Ga. s.	Carmenchu	152	121	29.8	7.3	6.0	1917	do	Frt.			Mariano Tuason	Manila, P. I.
Ga. s.	Castante	61	50	24.2	5.0	1.7	1896	do	Frt.			Lizarraga Hermanos	Iloilo, P. I.
Ga. s.	[1] Catherine T	128	70	30.8	5.5	2.4	1901	Hongkong, China	Frt.			Philippine Manufacturing Co.	Manila, P. I.
Ga. s.	Cavite	5	5	9.0	2.4	1.1	1913	Philippine Islands				Tan Lay Niew	Do.
Ga. s.	Cavite	84	50	34.6	4.9	2.2	1920	do	Frt.			T. R. Yangco	Do.
Ga. s.	Cayetana	70	49	25.1	7.1	1.7	1918	do	Frt.			Pelagio Yu Singco	Do.
Ga. s.	Celia	35	23	19.9	3.7	2.0	1902	Hongkong, China	Frt.			Mariano H. Lim	Do.
Ga. s.	Celia	9	5	10.3	2.3	1.1	1923	Philippine Islands				Totenciano Romero	Do.
Ga. y.	Ceeilia	21	14	19.2	3.6	1.3	1915	do	Yct.			J. J. J. Addenbroke	Cebu, P. I.
Ga. s.	Cezar Barrios	211	190	37.7	6.5	2.7	1921	do	Tow.			Visayan Stevedoring Transp. Co.	Iloilo, P. I.
Ga. s.	Chin Kang	56	25	25.7	4.2	2.0	1901	Hongkong, China	Frt.			Mindanao Lumber Co	Zamboanga, P. I.
Ga. s.	China	45	34	19.5	5.0	2.1	1919	Philippine Islands	Frt.			Fernando Rocha	Cebu, P. I.
Ga. s.	Clara	20	8	15.7	3.3	1.5	1914	do	Frt.			R. Aboitiz & F. Muertegui	Do.
Ga. s.	Cleotilde	66	51	26.9	6.4	1.8	1918	do	Frt.			Pascual Gamuay	Do.
Ga. s.	Concha	45	21	19.0	5.9	1.9	1917	do				Province of Mindoro, P. I.	Manila, P. I.
Ga. s.	Conquistador	15	13	13.8	3.0	1.3	1920	do	Tow.			Visayan Stevedoring Transp. Co.	Iloilo, P. I.
Ga. s.	Consuelo	67	40	44.2	5.5	2.3	1918	do	Frt.			Mariano Tuason	Manila, P. I.
Ga. s.	Consuelo II	5	5	10.7	2.7	1.1	1921	do	Frt.			Ramon Najarro	Cebu, P. I.
Ga. s.	Coprine	19	9	15.7	3.1	1.6	1919	do				Hilario V. Domingo	Manila, P. I.
Ga. s.	Daisy	32	23	17.8	4.2	2.0	1919	do	Tow.			Luzon Stevedoring Co	Do.
Ga. s.	Daliaon	41	23	18.2	4.4	2.3	1917	do	Frt.			Frederico P. de Tavera	Do.
Ga. s.	Dalias	22	11	14.6	3.7	2.0	1920	do	Frt.			Standard Oil Co. (N. Y.)	Cebu, P. I.
Ga. s.	Dapitan	6	6	10.5	2.8	1.2	1919	do	Frt.			Ramon Aboitiz	Do.
Ga. s.	Dean C. I	6	6	9.2	2.5	1.3	1918	do	Frt.			Visayan Refining Co	Do.
Ga. s.	Delta	96	69	21.7	5.5	3.2	1920	do	Frt.			Carl W. Wantz	Do.
Ga. s.	Dionaldo	6	5	9.3	2.7	1.3	1918	do	Frt.			Mariano Manciudad	Do.

Ga. s.	Dolphin	30	21	18.5	4.4	1.6	1918	do	Frt.			Tomas A. Fitzgerald	Manila, P. I.
Ga. s.	Dominga	20	10	15.8	3.4	1.3	1895	Hongkong, China	Tow.			Visayan Stevedoring Transp. Co.	Iloilo, P. I.
Ga. s.	Don Carlos	43	25	23.4	4.1	2.0		Philippine Islands	Frt.			Tranquilano Lumutjang	Cebu, P. I.
Ga. s.	Don Francisco	56	28	23.5	4.2	2.1	1901	Hongkong, China	Frt.			Tiburcio Flores	Do.
Ga. s.	Don Joaquin	104	85	32.3	6.8	2.2	1918	Philippine Islands	Frt.			Alfonso Zarate Sy Cip	Do.
Ga. s.	Doña Maxima	10	10	12.7	2.9	1.3	1915	do				Semeon Blas	Manila, P. I.
Ga. s.	Duchess	89	46	27.8	4.5	2.3	1919	do	Frt.			Joseph F. Marias	Do.
Ga. s.	E. No. 1	13	5	15.3	3.4	1.3	1919	do	Frt.			Earnshaw Docks & H. Iron Works.	Do.
Ga. s.	E. Six	7	7	9.2	2.2	1.0	1921	do				do	Do.
Ga. s.	Ea	14	14	13.1	3.5	1.5	1924	do	Frt.			Jose Y. de Egurrola	Cebu, P. I.
Ga. s.	Eastern	115	55	26.3	5.3	2.6	1918	do	Frt.			Philippine Foreign Trading Co.	Manila, P. I.
Ga. s.	Ebro	168	139	31.7	7.5	3.3	1921	do	Frt.			Vda. e. Hijos de F. Escaño	Cebu, P. I.
Ga. y.	Eleanor	25	12	14.5	4.1	1.8	1913	Hongkong, China	Yct.			Thos. D. Aithen	Manila, P. I.
Ga. s.	Elena	5	5	9.9	2.2	1.0	1918	Philippine Islands				N. Jureidini	Do.
Ga. s.	Elena	9	9	10.8	2.6	1.0	1916	do	Frt.			R. C. Redding	Cebu, P. I.
Ga. s.	El Triunfo	31	18	20.2	4.0	1.8	1920	do	Frt.			Vincente Calanog	Manila, P. I.
Ga. s.	Elly	6	6	10.1	2.3	1.2	1914	do				Lim Ching	Do.
Ga. s.	Elvira	5	5	12.3	2.1	0.9	1922	do				M. Callangan	Do.
Ga. s.	Elvira	7	5	10.0	2.7	1.4		do	Frt.			Bibiano Catamis	Cebu, P. I.
Ga. s.	Elvira Stolt	810	591	56.0	10.9	4.7	1918	Portland, Oreg	Frt.			Gaston O'Farrell	Manila, P. I.
Ga. s.	Emilia	72	54	27.3	6.3	1.9	1886	Philippine Islands	Frt.			Comp. Gral. de Tab. de Fil.	Iloilo, P. I.
Ga. s.	Empress	6	6	10.8	2.1	1.3	1923	do				Halim Ysmael	Manila, P. I.
Ga. s.	Eng Tay	29	26	15.6	4.6	2.0	1923	do	Frt.			Macario Martinez	Cebu, P. I.
Ga. s.	Equis	166	122	30.3	6.5	3.1	1905	do	Frt.			Jose Ruiz Lanzarote	Manila, P. I.
Ga. s.	Eric	387	229	43.8	9.6	3.5	1921	do	Frt.			Jesus J. Ossorio	Do.
Ga. s.	Estilita	28	18	18.6	4.0	1.9	1920	do	Frt.			Mariano Bernardo	Cebu, P. I.
Ga. s.	Estrella I	10	10	13.8	3.1	1.1	1920	do				N. Jureidini	Manila, P. I.
Ga. s.	Express	12	6	15.9	2.9	1.3	1921	do	Frt.			Enrico Punzalan	Do.
Ga. s.	Fanny	7	6	10.0	2.0	1.1	1922	do	Tow.			Visayan Stevedoring Transp. Co.	Iloilo, P. I.
Ga. s.	Fanny-Nena	7	5	13.0	2.9	1.3	1920	do				Manuel Vailon	Manila, P. I.
Ga. s.	Fantasma	23	19	14.0	3.6	2.2	1924	do	Frt.			Vda. e Hijos de F. Escaño	Cebu, P. I.
Ga. s.	Fanny II	10	7	16.0	3.1	1.4	1923	do				Guiterrez Hermanos	Manila, P. I.
Ga. s.	Favorita II	9	6	11.3	2.8	1.3	1924	do				Go Tauxo & Co	Do.
Ga. s.	Fe	77	47	19.9	5.7	2.2	1921	do	Tow.			Visayan Stevedoring Transp. Co.	Iloilo, P. I.
Ga. s.	Feliza II	17	11	13.6	4.1	1.7	1918	do	Frt.			Feliza A. Suyco	Cebu, P. I.
Ga. s.	Feliza III	10	10	13.5	3.1	1.3	1922	do	Frt.			Paula Cariño	Do.
Ga. s.	Fermina	300	229	44.1	7.7	3.2	1919	do	Frt.			Jose Maria Arroyo	Iloilo, P. I.
Ga. s.	Filipina I	60	49	25.9	5.8	1.8	1921	do	Frt.			Hermenegildo Zayco	Do.
Ga. s.	Filma	9	6	10.0	2.4	1.2	1913	Hongkong, China	Frt.			Philippine Manufacturing Co.	Manila, P. I.
Ga. s.	Five-Two-Nine	9	9	11.6	2.8	1.3	1920	Philippine Islands				Sanitary Steam Laundry Co.	Do.
Ga. s.	Flying Fish	8	5	9.8	2.6	1.0	1921	do				John Hennings	Do.
Ga. s.	Fo Kien	89	73	26.5	5.8	2.5		do				Pedro Juarez	Iloilo, P. I.
Ga. s.	Fortune I	112	96	29.9	6.7	2.9	1924	do	Frt.			Port Barrera Trading Co.	Do.
Ga. s.	Francisco	6	6	11.4	2.6	1.0	1918	do				Eliseo Marquez	Manila, P. I.
Ga. s.	Fuerte	16	6	15.1	3.1	1.4	1920	do				Binalbagan Estate	Iloilo, P. I.
Ga. s.	Fuh-Kien	148	97	31.0	7.5	2.4	1919	do	Frt.			Sofia Nardo	Cebu, P. I.
Ga. s.	Garcia	10	10	10.5	3.0	1.4	1912	do				Juan Garcia	Manila, P. I.
Ga. s.	Gaviota	13	8	12.9	3.6	1.3	1923	do				Jose M. Gonzales	Do.
Ga. s.	General Liggett	20	10	14.3	3.5	1.5	1916	do	Tow.			Luzon Stevedoring Co.	Do.
Ga. s.	General Wood	5	5	9.3	2.3	1.1	1922	do				Max. Vlouse	Do.
Ga. s.	Gingo-og	15	10	13.8	4.2	1.7	1921	do	Frt.			Julian Uy Manciudad	Cebu, P. I.
Ga. s.	Gorliz	149	98	34.2	7.5	2.3	1919	do	Frt.			Juan C. Ugarte	Manila, P. I.
Ga. s.	Gravina	195	142	37.2	7.0	3.2	1918	do	Frt.			Rio y Olabarrieta	Do.
Ga. s.	Guadulup	29	18	15.3	3.6	1.6	1917	do	Frt.			Ramon Aboitiz	Cebu, P. I.
Ga. s.	Guisok	22	14	13.5	3.6	1.9	1918	do	Frt.			G. R. Patrick Laing	Do.
Ga. s.	Hanabar	18	15	14.7	3.3	1.5	1922	do	Frt.			Mariano G. Veloso	Do.
Ga. s.	Helena	9	8	11.3	3.4	1.1	1905	do	Frt.			L. C. Lyon	Zamboanga, P. I.

[1] Formerly ga. s. War Hoi.

† Composite.

Rig	Name of vessel	Tonnage		Dimensions			Built		Service	Crew	Indicated horsepower	Owner	Home port
		Gross	Net	Length	Breadth	Depth	When	Where					
	PHILIPPINE ISLANDS—Contd.												
	Motor vessels—Contd. (5 tons net and over)			*Meters*	*Meters*	*Meters*							
Ga. s.	Hester	53	43	24.7	5.5	1.8	1915	Philippine Islands	Frt.			Walter A. Smith	Iloilo, P. I.
Ga. s.	Himulat	70	55	26.0	5.6	1.8	1915	do	Frt.			Esperidion Guanco	Do.
Ga. s.	Hugh McGrath	6	6	10.4	2.2	1.2	1923	do				Cent. Steam Laundry Co	Manila, P. I.
Ga. s.	Huihong	19	12	13.4	3.6	1.5	1917	do				Yu Biao Sontua & Co	Do.
Ga. s.	I. N. M	7	7	10.5	2.8	1.1	1921	do				I. Nishimura	Do.
Ga. s.	Ideal	33	32	22.8	3.9	1.9	1920	do	Frt.			Severo Eugenio Lo	Iloilo, P. I.
Ga. s.	Ilagan	7	7	12.4	2.5	1.1	1920	do				Bureau of Posts, P. I	Manila, P. I.
Ga. s.	Ilagan Hermanos	37	19	15.1	4.7	1.8	1920	do	Frt.			Julian Ilagan	Do.
Ga. s.	Ildefonso	20	13	15.3	3.8	1.7	1922	do	Frt.			C. C. T. Chuaunlai	Do.
Ga. s.	Iona	99	80	26.9	5.5	2.5	1920	do	Tow.			Visayan Stevedoring Transp. Co.	Iloilo, P I.
Ga. s.	Irene I	23	23	14.1	4.7	1.9	1924	do	Frt.			Paulino A. Pelejo	Manila, P. I.
Ga. s.	Iruna	104	78	33.4	6.8	2.0	1917	do	Frt.			Agusan Coconut Co	Cebu, P. I.
Ga. s.	Isabela I	5	5	11.0	2.3	1.0	1924	do	Frt.			Doroteo Guillermo	Manila, P. I.
Ga. s.	Isiwaka Maru	12	7	14.0	3.5	1.2	1913	Japan	Frt.			Nisyyama & Sacomudhu	Do.
Ga. s.	J. Melliza	55	44	23.6	4.6	2.0	1922	Philippine Islands	Frt.			Pio Sian Melliza	Iloilo, P. I.
Ga. s.	J. Velasco	9	7	8.9	2.7	1.0	1919	do	Frt.			Filomina Angeles	Manila, P. I.
Ga. s.	Jaime	247	129	34.9	7.9	3.3	1920	do	Frt.			Modesto de Cortabitarte	Do.
Ga. s.	James W. Simmie	243	146	38.1	8.7	2.9	1919	do	Frt.			Luzon Navigation Co	Do.
Ga. s.	Jareño	16	13	16.7	3.4	1.5	1920	do	Frt.			Pio Sian Melliza	Iloilo, P. I.
Ga. s.	Jean	39	20	23.5	4.0	1.5	1918	do	Frt.			Luzon Stevedoring Co	Manila, P. I.
Ga. s.	Josefina	6	6	11.1	2.8	1.1	1920	do				Gregorio Pelaez	Cebu, P. I.
Ga. s.	Juan de la Cruz	12	12	12.7	3.4	1.2	1920	do	Frt.			Victoriano Braganza	Manila, P. I.
Ga. s.	Juanita	25	17	16.5	3.4	1.7	1915	do	Frt.			Aboitiz y Cia	Cebu, P. I.
Ga. s.	Jumbo	13	13	12.0	3.4	1.5	1921	do	Frt.			James W. Grose	Jolo, P. I.
Ga. s.	Kababayam	125	67	39.7	6.4	2.1	1920	do	Frt.			T. R. Yangco	Manila, P. I.
Ga. y.	Kalantas	9	6	13.1	2.9	1.3	1920	do	Yct.			Rafael Consing	Cebu, P. I.
Ga. s.	Kaneichi Maru	6	6	12.6	3.4	0.8	1914	Japan	Frt.			T. Katagiri & S. Katagiri	Manila, P. I.
Ga. s.	Kangaroo	19	15	16.0	3.6	1.9	1914	Philippine Islands				Teodoro Dilanco	Do.
Ga. s.	[1] *Katherine*	2,296	1,673	84.7	13.1	7.4	1887	Glasgow, Scotland	Pas.			Gaston O'Farrell	Do.
Ga. s.	La Paz II	42	30	22.7	4.5	3.0	1921	Philippine Islands	Frt.			Bhol. Transp. & Trad. Co	Cebu, P. I.
Ga. s.	L. Rotea	7	6	8.5	2.5	1.0		do	Frt.			Maria Rotea	Do.
Ga. s.	*Laguna*	80	58	33.5	5.2	1.6	1912	do	Frt.			T. R. Yangco	Manila, P. I.
Ga. s.	Laoang	9	9	12.6	2.7	1.3	1916	do				Pau Toy Chiong	Do.
Ga. s.	Leyteña	25	10	14.6	3.9	1.5	1923	do				Ty Canco Sobrino	Do.
Ga. s.	Liloan	9	9	11.7	2.9	1.6	1922	do	Frt.			Mauriacio Uncenis	Cebu, P. I.
Ga. s.	Limbonsing	16	11	13.5	3.6	1.7		do	Frt.			Telacio Tecson	Do.
Ga. s.	Loay	55	39	19.7	4.6	3.3	1919	do	Frt.			Loay Develop. Co	Do.
Ga. s.	Lolita	176	123	34.1	6.8	2.7	1918	do	Frt.			Ramon Aboitiz	Do.
Ga. s.	Lora	15	13	13.8	3.0	1.3	1920	do					Iloilo, P. I.
Ga. s.	Los Dos Amigos	28	19	18.2	3.4	2.9	1924	do	Frt.			M. Garces & A. Pages	Cebu, P. I.
Ga. s.	Lozano	63	49	24.1	5.5	1.7	1919	do	Frt.			A. C. Barrios	Iloilo, P. I.
Ga. s.	Luna	64	52	26.7	5.6	1.8	1915	do	Frt.			Rosa Barrica	Do.
Ga. s.	Lux	60	36	24.0	4.5	2.2	1906	do	Frt.			Francisco Pastrano	Cebu, P. I.
Ga. s.	Luz	80	58	29.0	6.1	2.0	1920	do				Province of Romblon, P. I	Manila, P. I.
Ga. s.	Luz T	135	91	30.2	6.5	2.2	1922	do	Frt.			Cirilo C. T. Chuaunlai	Do.
Ga. s.	M. B. K	6	6	11.3	2.7	1.0	1920	do				Mitsui Bussan Kaisha	Do.
Ga. s.	M. S. C	13	9	12.7	2.9	1.5	1920	do	Frt.			Maao Sugar Central	Iloilo, P. I.
Ga. s.	M. Bustamente	8	8	10.2	2.6	1.4	1922	do	Frt.			Marcelino Bustamente	Manila, P. I.
Ga. s.	M. del Carmen	20	12	18.1	3.6	1.7	1902	do	Frt.			Juan Caspar	Cebu, P. I.

Ga. s.	Maasin	7	7	11.5	2.5	1.2	1921	do	Frt.			Silzestre Bajan Law	Do.
Ga. s.	Madalai	105	54	33.7	6.0	1.6	1902	Hongkong, China	Frt.			Carl W. Wantz	Do.
Ga. s.	Magnolia	5	5	10.4	2.0	1.7	1924	Philippine Islands				H. W. Schober	Manila, P. I.
Ga. s.	Malamig	6	6	9.3	2.5	1.2	1917	do	Frt.				Do.
Ga. s.	Malampaya	17	9	11.2	3.7	1.6	1920	do				M. Tuason	Do.
Ga. s.	Malitbog	43	26	23.4	4.4	2.2	1900	Hongkong, China	Frt.			Lorenzo B. Castaño	Cebu, P. I.
Ga. s.	Mambag-id	6	5	11.0	2.2	1.5	1920	Philippine Islands	Frt.			Hawaiian-Philippine Co	Iloilo, P. I.
Ga. s.	Mamen	21	21	17.7	3.3	1.7	1916	do	Frt.			Vda. e Hijo de P. P. Roxas	Manila, P. I.
Ga. s.	Manuela	31	23	16.6	4.4	2.2	1914	do	Frt.			Correhon Jurika & Co	Zamboanga, P. I.
Ga. s.	Maragondon	8	5	12.2	3.5	1.2	1924	do	Frt.			Enrico Punzalan	Manila, P. I.
Ga. s.	Marcella	11	7	14.8	3.2	1.3	1923	do				Leoncio Estores	Do.
Ga. s.	Margarita II	17	13	15.1	3.1	1.8	1924	do	Frt.			Salud Borromeo	Cebu, P. I.
Ga. s.	Mari	55	42	25.6	5.7	1.8	1913	do	Frt.			Jesus Mota	Iloilo, P. I.
Ga. s.	Maria	43	22	24.1	4.3	2.1	1923	do	Frt.			Francisco Pastor	Manila, P. I.
Ga. s.	Maribojoc	7	7	13.0	2.0	1.1	1919	do				Gabino Barreto	Cebu, P. I.
Ga. s.	Marichu	17	12	16.0	3.2	1.6	1910	do				Amadeo Matute	Zamboanga, P. I.
Ga. s.	[1] *Marie*	939	705	56.8	9.8	5.8	1876	Sunderland, England	Pas.			William W. Harris	Manila, P. I.
Ga. s.	Marina I	31	26	17.8	4.8	1.8	1922	Philippine Islands	Frt.			Eulogio Anbrava	Do.
Ga. s.	Martha	8	8	10.0	3.0	1.5	1921	do	Frt.			Martin Monzejar	Cebu, P. I.
Ga. s.	Mary	5	5	8.1	2.5	1.4	1921	do				Cresenciano Torres	Do.
Ga. s.	Masbate	33	13	20.0	3.5	2.3	1914	Japan	Frt.			Sixto Francisco	Manila, P. I.
Ga. s.	Masbateña	120	100	30.1	6.4	2.7	1913	Philippine Islands	Frt.			Walter A. Smith Co	Iloilo, P. I.
Ga. s.	Matulin	12	12	12.5	3.1	1.5	1918	do				Binalbagan Estate	Manila, P. I.
Ga. s.	Matulin I	12	10	13.1	3.6	1.7	1924	do	Frt.			Carl W. Wantz	Cebu, P. I.
Ga. s.	Mercedes	238	157	35.1	8.0	3.3	1918	Sandakan, British North Borneo.	Frt.			Georginio Sarasola	Manila, P. I.
Ga. y.	Messenger	27	21	17.3	3.8	2.4	1919	Philippine Islands	Yct.			Visayan Refining Co	Cebu, P. I.
Ga. s.	Mimosa	14	14	12.4	3.8	1.1	1912	do	Frt.			Agustin Asensio	Iloilo, P. I.
Ga. s.	Miysohi Maru	12	12	13.9	3.7	1.1	1915	Japan	Frt.			Miyushi y Compañia	Manila, P. I.
Ga. s.	Mohawk	213	186	36.5	8.2	2.8	1919	Philippine Islands	Frt.			Walter A. Smith Co	Iloilo, P. I.
Ga. s.	Munti	7	7	12.3	2.1	1.1	1912	do				T. R. Yangco	Manila, P. I.
Ga. s.	N. Vergara	5	5	9.4	2.4	1.3	1923	do	Frt.			Nicolas Vergara	Cebu, P. I.
Ga. s.	Nagasawa	12	12	13.9	3.3	1.2	1908	Japan	Frt.			Nagasawa, Nagano Kaisha	Manila, P. I.
Ga. s.	Neguri	99	61	30.6	6.5	2.7	1917	Philippine Islands	Frt.			F. Escavarria & C. Alvedeur	Iloilo, P. I.
Ga. s.	Nishiki Maru	8	5	13.6	3.3	0.8	1921	do				Hanichi Akamatsu	Manila, P. I.
Ga. s.	Nuestra Señora del Rosario I.	39	16	18.9	12.9	2.0	1920	do				Albaladejo y Cia	Do.
Ga. s.	Nuestra Señora de la Paz IV.	5	5	8.7	2.3	1.7	1917	do	Frt.			Rosario T. Martinez	Cebu, P. I.
Ga. s.	Nuestra Señora de la Paz V.	7	7	11.2	2.5	1.2	1921	do	Frt.			Inocencia Olivar	Manila, P. I.
Ga. s.	Nuestra Señora de la Paz VI.	6	6	10.1	2.6	1.1	1922	do	Frt.			Antonia Perez	Do.
Ga. s.	Nuestra Señora de los Remedios.	7	7	10.9	2.5	1.2	1916	do				Teodoro Dilanco	Do.
Ga. s.	No. 20	8	5	9.8	3.0	1.3	1924	do				Henry Schober	Do.
Ga. s.	[2] *Nuuanu*	1,050	613	61.9	10.3	5.9	1862	Leith, Scotland	Frt.			Gaston O'Farrell	Do.
Ga. s.	Occidente	20	12	17.5	3.6	1.6	1919	Philippine Islands	Tow.			Philippine Stevedoring Co.	Do.
Ga. s.	Olga	77	31	31.9	12.5	2.6	1923	do	Frt.			Rosario Ru Gonzaga	Iloilo, P. I.
Ga. s.	Olite	56	48	24.4	5.0	1.7	1897	do	Frt.			Lizarraga Hermanos	Do.
Ga. s.	Olympia	15	8	14.4	3.4	1.7	1924	do	Frt.			Nicolas Isabelo	Cebu, P. I.
Ga. s.	Olutanga	21	11	13.9	3.6	1.6	1918	do	Frt.			Olutanga Lumber Co	Zamboanga, P. I.
Ga. s.	Oretano	98	65	24.7	5.4	2.8	1907	do	Frt.			Mariano Lopez	Manila, P. I.
Ga. s.	Ormoc	56	42	24.1	5.3	2.1	1919	do	Frt.			Vda. e Hijos de F. Escaño	Cebu, P. I.
Ga. s.	Orroño	7	5	9.5	2.4	1.1	1912	do				Juan J. Vidaurrazaga	Iloilo, P. I.
Ga. s.	P. S. D. C. No. 1	9	5	10.2	2.4	1.1	1923	do	Frt.			Pamp. Sugar Develop. Co	Manila, P. I.
Ga. s.	P. Aboitiz	173	93	28.7	8.1	2.7	1913	do	Frt.			G. & R. Aboitiz	Cebu, P. I.
Ga. s.	Pacita	380	252	46.4	8.6	3.3	1918	do	Frt.			Mariano Tuason	Manila, P. I.
Ga. s.	Paconeco	246	162	34.4	8.4	3.5	1918	do	Frt.			Pacific Commercial Co	Cebu, P. I.
Ga. s.	Palma	97	75	33.4	6.6	1.5	1925	do	Frt.			Bonatc Flor	Iloilo, P. I.
Ga. s.	Palompon	16	10	14.0	3.2	1.2	1916	do				Severo Edaño	Cebu, P. I.

[1] Formerly (a Br. ship County of Linlithgo. b Chilean ship County of Linlithgo. c ga. s. Katherine. (213896).

[2] Formerly ga. s. Archer.

[3] Formerly ga. s. Highland Glen.

Rig	Name of vessel	Tonnage		Dimensions			Built		Service	Crew	Indicated horsepower	Owner	Home port
		Gross	Net	Length	Breadth	Depth	When	Where					
	PHILIPPINE ISLANDS—Contd.												
	Motor vessels—Contd.												
	(5 tons net and over)			*Meters*	*Meters*	*Meters*							
Ga. s.	Pamplona	44	34	23.8	5.4	1.5	1897	Philippine Islands	Frt.			Lizarraga Hermanos	Iloilo, P. I.
Ga. s.	Pandan	296	184	36.2	8.3	3.6	1920	do	Frt.			Jose Y. de Eguerola	Cebu, P. I.
Ga. s.	Pasacao	23	12	13.0	12.5	2.1	1918	do				Albaladejo y Cia. S. C.	Manila, P. I.
Ga. s.	Patro	33	22	17.8	5.4	1.6	1915	do	Frt.			Ramon Abcitiz	Cebu, P. I.
Ga. s.	Patro I	55	27	21.4	5.8	1.8	1920	do	Frt.			Federico P. de Tavera	Manila, P. I.
Ga. s.	Paz IV	7	7	12.0	2.8	1.0	1920	do	Frt.			Justino Corvero	Do.
Ga. s.	Pelican	33	20	19.1	4.7	1.7	1908	Japan	Frt.			Edw. J. Pfleider	Iloilo, P. I.
Ga. s.	Peril	10	6	12.3	3.0	1.8	1913	Philippine Islands	Frt.			Gulf Plantation Co	Zamboanga, P. I.
Ga. s.	Pescador	32	21	19.5	4.5	2.0	1921	Shanghai, China	Frt.			Marcaria Roque	Manila, P. I.
Ga. s.	Picket II	139	107	32.0	6.8	2.4	1924	Philippine Islands	Frt.			Aboitiz & Co	Cebu, P. I.
Ga. s.	Pilar	253	178	39.7	8.3	3.4	1914	do	Frt.			Rio y Olabarrieta	Manila, P. I.
Ga. s.	Popular	21	21	15.9	4.0	1.6	1916	do	Frt.			Dy C. C. & F. Tiong Chiong	Do.
Ga. s.	Powerful	40	23	24.1	4.2	2.1	1900	Hongkong, China	Frt.			F. R. Miller	Cebu, P. I.
Ga. s.	Primera	22	9	13.3	4.5	2.1	1921	Philippine Islands				Asiatic Petroleum Co	Manila, P. I.
Ga. y.	Prince	8	8	11.5	2.5	1.3	1923	do	Yct.			Frank Liddell	Do.
Ga. s.	Preuba	14	13	15.0	3.3	1.7	1924	do	Frt.			Hariolfo Espina	Cebu, P. I.
Ga. s.	Promotor	5	5	9.3	2.3	1.1	1915	do				Elpidio A. Mendiola	Manila, P. I.
Ga. s.	Pronto	18	10	14.5	3.6	1.6	1917	do	Frt.			Dy C. C. & F. Tiong Chiong	Do.
Ga. s.	Provecho	6	5	10.1	3.0	1.4	1916	do				do	Do.
Ga. s.	Punzalan	14	14	12.9	3.4	1.5	1920	do	Frt.			E. Punsalan & V. Velasco	Do.
Ga. s.	Qui Lim	30	21	15.9	4.4	1.9	1923	do				Vincente Uy Yna	Do.
Ga. s.	Rafaela II	69	57	27.8	6.4	1.9	1920	do	Frt.			Eusebio Quitco	Iloilo, P. I.
Ga. s.	Ramago	531	334	44.8	10.9	4.4	1923	do	Frt.			Estate of Segundo V. Gobinson.	Manila, P. I.
Ga. s.	Ramon I	10	7	11.1	3.2	1.3	1918	do	Frt.			Ramon Corro	Cebu, P. I.
Ga. s.	Recto	9	9	10.6	2.9	1.4	1923	do	Frt.			G. Junteral & M. Orozco	Manila, P. I.
Ga. s.	Rizal	8	8	9.3	2.7	1.5	1920	do				Vincente B. Villarosa	Do.
Ga. s.	Robert L	9	6	9.6	2.6	1.7	1914	do	Frt.			G. R. Patrick Laing	Cebu, P. I.
Ga. s.	Rosa I	5	5	8.5	2.5	1.1	1923	do				Tomas I. Reyes	Manila, P. I.
Ga. s.	Rosario S	12	12	12.9	3.3	1.3	1924	do	Frt.			Enrico Punzalan	Do.
Ga. y.	Rosita	10	10	14.8	3.0	1.3	1921	do	Yct.			Juan Jerez	Cebu, P. I.
Ga. s.	Rover	78	52	28.6	5.0	2.2	1924	do	Frt.			Vda. e Hijos de F. Escaño	Do.
Ga. s.	Rubi	7	7	11.0	2.4	1.2	-----	do				Luis de Urrupia	Manila, P. I.
Ga. s.	Rubi	60	48	24.7	5.6	1.8	1916	do	Frt.			Isidoro Lim Chu Koo	Iloilo, P. I.
Ga. s.	[1] *Sadie*	264	140	45.1	10.3	2.7	1890	Fairhaven, Calif.	Frt.			Agusan Coconut Co	Cebu, P. I.
Ga. s.	Saigon	59	48	22.1	5.9	1.9	1900	Philippine Islands	Frt.			Andrew G. Yankey	Iloilo, P. I.
Ga. s.	Salinas	11	11	13.2	3.5	1.1	1923	do	Frt.			Enrico Punzalan	Manila, P. I.
Ga. s.	Sammy	12	8	11.1	3.3	1.9	1918	do	Frt.			G. R. Patrick Laing	Cebu, P. I.
Ga. s.	San Antonio V	12	6	15.1	3.4	1.2	1917	do				Alvaladejo y Cia	Manila, P. I.
Ga. s.	San Francisco	114	70	25.8	6.2	3.0	1885	do	Frt.			Aboitiz & Co	Cebu, P. I.
Ga. s.	Sangueza	56	35	24.2	5.0	1.7	1894	do	Frt.			Georginia Sarasola	Manila, P. I.
Ga. s.	San Leon	48	27	22.5	5.3	2.0	1902	do	Frt.			Porfirio Yu Singco	Cebu, P. I.
Ga. s.	Santa Marina	9	9	11.2	2.6	1.1	1918	do	Frt.			Santiago Carreon	Manila, P. I.
Ga. s.	Santiago VIII	82	75	23.1	6.0	2.3	1920	do	Frt.			Paulino Patindol	Cebu, P. I.
Ga. s.	Santolan	105	58	26.8	6.2	2.1	1918	do	Frt.			Santolan Transp. Co	Manila, P. I.
Ga. s.	Santo Niño	34	24	16.3	5.1	2.3	1921	do	Frt.			Jose Camenforte	Cebu. P. I.
Ga. s.	San Vincente	146	90	32.8	6.9	2.5	1919	do	Frt.			Mariano Sia	Manila, P. I.
Ga. s.	Sayong	5	5	10.0	2.6	1.1	1924	do	Frt.			Jualin Espina	Cebu, P. I.
Ga. s.	Seki Maru	16	16	14.6	3.2	1.3	1920	do				Seikichi Seki	Manila, P. I.
Ga. s.	Sibuyan	18	18	18.9	3.5	1.2	1921	do	Frt.			Gregorio A. Lopez	Do.

Ga. s.	Silanga	8	8	11.3	2.6	1.3	1921	do	Frt.			Maximino Oliveros	Do.
Ga. s.	Simbulan	5	5	13.0	2.2	0.9	1924	do	Frt.			D. H. Sim	Do.
Ga. s.	Sirena	7	5	12.1	3.0	1.3	1918	do	Frt.			Marcos Acuesta	Do.
Ga. s.	Skandia	26	21	17.6	4.0	1.7	1918	do				Ty Cameo Sobrino	Do.
Ga. s.	Sontiam	6	6	9.6	2.7	1.1	1913	do				Yu Biao Sontua & Co	Do.
Ga. s.	Star	7	?	10.1	2.7	1.3	1923	do				Kiang Tao	Do.
Ga. s.	Suerte	5	5	9.2	2.0	1.4	1920	do				Perpetua Aventurado	Do.
Ga. s.	Sulita	30	19	17.7	4.4	1.8	1920	do	Frt.			Antonio Medina	Do.
Ga. s.	Sultan	79	57	24.0	6.2	2.3	1919	do	Frt.			Albert Bryan	Do.
Ga. s.	Sulu	26	16	15.1	4.2	1.9	1916	do	Frt.			Syndicate Mining Co	Do.
Ga. s.	Sulu	20	5	13.8	3.6	1.7	1916	do	Tow.			Luzon Stevedoring Co	Do.
Ga. s.	Suriago	129	84	20.0	7.0	3.4	1918	Hawaii	Frt.			Aguzan Coconut Co	Cebu, P. I.
Ga. s.	Swift I	6	6	10.7	2.5	1.1	1924	Philippine Islands				Red Line Transp. Co	Manila, P. I.
Ga. s.	Tabi	89	57	26.9	5.5	2.3	1918	do	Frt.			Ismael Alvarez	Do.
Ga. s.	Tagbilaran	13	10	15.4	3.6	1.5	1917	do	Frt.			Gregorio Peñaflor	Cebu, P. I.
Ga. s.	Tahitian Maiden +	215	77	32.8	8.2	3.2	1920	Allendale, Nova Scotia	Frt.		120	Vegetable Oil Corp	Manila, P. I.
Ga. s.	Talopez	8	8	11.4	2.7	1.2	1924	Philippine Islands	Frt.			Gabriel Entria	Do.
Ga. s.	[3] Talomo	9	6	12.0	2.7	1.3	1922	do				Ohta Develop. Co	Zamboanga, P. I.
Ga. s.	Tayabas I	12	10	12.2	3.1	1.2	1920	do	Frt.			Pedro Constantio	Manila, P. I.
Ga. s.	Tiaga	26	13	17.6	3.6	1.7		Hongkong, China	Frt.			G. R. Patrick Laing	Cebu, P. I.
Ga. s.	Tinalmud	9	6	12.0	2.9	1.3	1918	Philippine Islands				Gorgonio Sarasola	Manila, P. I.
Ga. s.	Tita	9	7	9.9	3.0	1.4	1915	do	Frt.			Francisco Barrios, jr	Zamboanga, P. I.
Ga. s.	Tito	127	42	27.2	6.8	1.9	1911	Hongkong, China	Frt.			Vda. e Hijo de P. P. Roxas	Manila, P. I.
Ga. s.	Tommy	42	26	19.4	5.0	1.9	1921	Philippine Islands	Frt.			G. R. Patrick Laing	Cebu, P. I.
Ga. s.	Tongbe	36	22	17.0	4.4	2.1	1915	do				Gabino Barretto	Manila, P. I.
Ga. s.	Toni	23	23	13.7	3.9	2.5	1921	do				Concepcion F. de Enriquez	Cebu, P. I.
Ga. s.	Triton	6	6	9.7	2.3	1.1	1924	do	Frt.			La Granja	Manila, P. I.
Ga. s.	Tuguegarao	6	6	10.4	2.5	1.1	1920	do				Bureau of Posts, P. I.	Do.
Ga. s.	Tuguegarao I	132	115	29.5	5.3	0.9	1920	do				H. A. Les-lie	Do.
Ga. s.	Tulian	9	9	13.4	3.5	1.5	1913	do	Frt.			Antonio Maldonado	Zamboanga, P. I.
Ga. s.	Turia	125	68	30.8	8.6	2.3	1887	California	Frt.			Jose Carpi	Manila, P. I.
Ga. s.	Union	13	8	13.4	2.7	1.3	1920	Philippine Islands				Hilarion Paelnar	Cebu, P. I.
Ga. s.	Urvasa	7	5	11.7	2.3	0.9	1923	do	Frt.			Marino Gamboa	Iloilo, P. I.
Ga. s.	Vanguardia	74	51	24.4	5.7	3.0	1910	United States	Frt.			Roces & Co	Manila, P. I.
Ga. s.	*Venancia*	7	7	13.2	2.9	0.9	1921	Philippine Islands				Luis Medina	Do.
Ga. s.	Vencedor I	21	14	19.0	4.0	1.5	1918	do	Tow			Visayan Stevedoring Transp. Co.	Iloilo, P. I.
Ga. s.	[3] Ventura	129	108	27.9	7.4	3.0	1884	do	Frt.			Rio y Olabarrieta	Manila, P. I.
Ga. s.	Vicenta I	5	5	10.5	2.3	1.2	1923	do				Ramon Corro	Cebu, P. I.
Ga. s.	Vicente	15	10	13.2	3.6	1.5	1916	do				Ignacia Mendoza	Do.
Ga. s.	Victorian	7	7	11.3	3.0	2.8	1923	do				Antonio Mansueto	Do.
Ga. s.	Villa de Soncillo	73	47	26.0	5.7	2.4	1897	do	Frt.			Vda. e Hijos de F. Escaño	Do.
Ga. s.	Virginia	142	85	31.6	7.8	2.6	1920	do	Frt.			John D. Amaseen	Manila, P. I.
Ga. s.	Virginia I	9	9	13.2	2.6	1.3	1922	do				Lourdes de Cordeor	Do.
Ga. s.	Volador	25	16	16.0	3.6	1.6	1920	do	Tow.			Visayan Stevedoring Transp. Co.	Iloilo, P. I.
Ga. s.	W	30	30	15.8	4.2	2.1	1921	do	Frt.			Charles T. Williams	Manila, P. I.
Ga. s.	Wasp	5	5	9.1	2.4	1.0	1919	do	Tow.			Luzon Stevedoring Co	Do.
Ga. s.	Whale	8	5	12.2	2.8	1.5	1924	do	Frt.			Syndicate Mining Co	Do.
Ga. s.	Willie	7	5	12.3	2.9	1.2		do				J. Tan Sunco & Co	Do.
Ga. s.	Willie	10	6	12.1	2.7	1.0	1917	do	Frt.			Carl W. Wantz	Cebu, P. I.
Ga. s.	Ysp	18	11	13.7	3.5	1.9	1907	United States				Bibiano Catamis	Do.
Ga. s.	Ysla de Paragua	212	105	36.3	6.7	3.4	1921	Philippine Islands	Frt.			G. Sarasola	Manila, P. I.
Ga. s.	Ynchausti	89	75	28.6	6.6	1.9	1914	do	Frt.			Ynchausti & Co	Iloilo, P. I.
Ga. s.	†Zambales	318	172	41.1	7.6	3.2	1902	Shanghai, China	Frt.			Teodoro Yangco	Manila, P. I.
Ga. s.	Zamboanga	21	14	14.6	3.5	1.3	1916	Philippine Islands	Tow.			Luzon Stevedoring Co	Do.
Ga. s.	Zaragoza	81	58	25.3	5.7	2.4	1919	do	Frt.			John D. Amaseen	Do.
	Sailing vessel												
Sch.	Fookien	734	598	55.2	12.0	4.6	1900	United States	Frt.			Mindanao Lumber Co	Do.

[1] Formerly sch. Sadie (116374). [2] Formerly ga. s. Tubalan. [3] Formerly sch. Gregoria. † Composite.

DEPARTMENT OF COMMERCE

BUREAU OF NAVIGATION

SEAGOING VESSELS OF THE UNITED STATES

1925

This volume is a part of the Fifty-Seventh Annual List of Merchant Vessels of the United States for the Year Ended June 30, 1925

Printed exclusively for the instruction of captains of seagoing vessels of the United States

PRICE 50 CENTS

Sold only by the Superintendent of Documents, Government Printing Office
Washington, D. C.

WASHINGTON
GOVERNMENT PRINTING OFFICE
1925

LETTER OF TRANSMITTAL

DEPARTMENT OF COMMERCE,
BUREAU OF NAVIGATION,
Washington, July 1, 1925.

SIR: In compliance with the provisions of the act of Congress approved July 5, 1884, directing the Commissioner of Navigation to "annually prepare and publish a list of vessels of the United States belonging to the commercial marine, specifying the official number, signal letters, name, rig, tonnage, home port, and place and date of building of every vessel, distinguishing sailing vessels from such as are propelled by steam or other motive power," the fifty-seventh annual list of such vessels has been submitted, it being the forty-second annual list prepared by the Bureau of Navigation, and bringing the record of the merchant vessels of the United States down to June 30, 1925.

This volume, which is a part of the list of merchant vessels, is designed specially for the use of signal stations and masters of seagoing vessels. It contains the names of vessels having distinguishing signal letters, classed as follows:

Seagoing merchant vessels of the United States.

Yachts.

Seagoing merchant vessels, arranged according to names of owners.

Vessels belonging to the Navy, the Quartermaster Corps, the Engineer Corps, the Coast Guard, the Lighthouse Service, the Coast and Geodetic Survey, the Bureau of Fisheries, and the Bureau of Navigation.

Information relating to merchant vessels is arranged as follows:

1. Official number of the vessel.
2. Signal letters.
3. Rig.
4. Name.
5. Tonnage (*gross and net*).
6. Register dimensions (*length, breadth, and depth*).
7. Year of building.
8. Place of building.
9. Service.
10. Crew.
11. Horsepower.
12. Managing owner.
13. Home port (*where permanent document issues*).
14. Address of owner.

Signal letters are assigned to seagoing vessels of the United States, and upon application, made through a collector of customs, they will be granted to yachts, and, in particular cases, to other vessels, if necessary. Such letters afford the means of recognition by signals at sea.

Respectfully,

D. B. CARSON,
Commissioner.

To Hon. HERBERT HOOVER,
Secretary of Commerce.

EXPLANATIONS

Signal letters.—All vessels named in this publication are arranged in the order of their signal letters.

Rig.—

Bk. =bark.	Ga. s.=gas screw.	Shp. =ship.
Bkn. =barkentine.	Ol. s. =oil screw.	Slp. =sloop.
Bgn. =brigantine.	Sch. =schooner.	St. s. =steam screw.
El. s. =electric screw.	*Sch. =schooner-barge,	St. p.=steam side wheel.

In the foregoing abbreviations "Ga. s." indicates an engine using light oil and "Ol. s." indicates an engine using heavy oil, both in internal combustion.

Name of vessel.—The names of steel vessels are printed in SMALL CAPITALS, iron vessels in *italics*, and wooden vessels in roman.

Vessels equipped with radio transmitting apparatus are marked ⊙; if in addition they have radio direction finders they are marked ⊙.

Dimensions.—The register, not the tonnage dimensions, are given.

Service.—

Cbl. =cable.	Pas. =passenger.	Tnk. =tanker.
Fer. =ferry.	Plt. =pilot.	Tow. =towing.
Frt. =freight.	Pol. =police.	Whl. =whaling.
Fsh. =fishing.	Ref. =refrigerator.	Wrk. =wrecking.
Msc. =miscellaneous.	Ten. =tender.	

Crew.—The figures in this column indicate the usual number of the crew, not including the master.

Horsepower.—The figures in this column represent the horsepower reported when the vessels were new; *b* means brake horsepower (internal combustion engine), and *s* means shaft horsepower (steam turbine engine); figures not preceded by a letter represent indicated horsepower.

Name of owner.—The name of the sole or, if there are two or more owners, the managing owner is given. If the sole or managing owner is a corporation, the corporate name is given.

The abbreviation in parenthesis following the name of a corporation indicates the State in which the corporation is chartered.

Home port.—This is the place where the permanent document of a vessel issues.

SEAGOING VESSELS OF

MERCHANT

[For explanations

Official No.	Signal letters	Rig	Name of vessel	Tonnage		Dimensions			When built	Where built
				Gross	Net	Length	Breadth	Depth		
						Feet	*Feet*	*Feet*		
4250	HDFM	St. s.	*Underwriter*	327	163	120.8	26.1	14.8	1863	Philadelphia, Pa
9493	HGTK	St. s.	*F. W. Brune*	296	201	129.0	23.0	7.6	1860	Wilmington, Del
11477	HKDB	*Sch.	Hatteras	788	754	171.5	33.5	18.8	1865	Brooklyn, N. Y
16886	HNGO	Sch.	Moonlight	198	160	107.9	30.3	9.3	1855	Belleville, N. J
18136	HNVQ	Sch.	Northern Light	139	116	90.0	26.6	9.0	1865	Tremont, Me
21415	HQGT	St. s.	Kehoe Brothers	172	128	107.5	29.1	8.8	1861	Glenwood, N. Y
21518	HQLB	Sch.	Rebecca G. Whilldin	220	188	105.5	28.5	9.5	1853	Milford Del
24449	HSBD	*Sch.	Pequot	705	662	220.2	35.7	14.3	1864	New York, N. Y
26649	HSTN	Sch.	Robert McClintock	154	125	96.0	26.7	7.4	1858	Norwalk, Conn
24517	JBCL	Sch.	Telumah	230	194	110.3	28.1	10.1	1866	Damariscotta, Me
5380	JBPN	Bk.	Charles W. Morgan	313	298	105.6	27.7	17.6	1841	New Bedford, Mass
12356	JDBS	Sch.	Irene E. Meservey	244	232	114.2	29.0	10.0	1866	Waldoboro, Me
1561	JFBV	Sch.	Alaska	173	164	102.0	26.1	9.1	1867	East Machias, Me
9860	JGWL	Sch.	Brownstone	176	167	105.6	27.9	8.5	1869	Hartford, Conn
23801	JHDG	Shp.	St. Nicholas	1,798	1,687	206.9	42.8	19.8	1869	Bath, Me
90079	JHDL	Sch.	M. M. Hamilton	111	105	84.8	26.2	7.2	1869	Harpswell, Me
23838	JHQN	Sch.	Sandy Hook	106	101	89.4	23.6	7.3	1870	East Haddam, Conn
15680	JKBC	Sch.	Lavolta	204	173	104.0	28.0	11.4	1870	Ellsworth, Me
85189	JLHW	St. s.	*George W. Clyde*	1,848	1,514	256.0	35.0	19.2	1872	Philadelphia, Pa
19350	JLKN	*Sch.	OLD DOMINION	1,802	1,727	255.5	42.5	20.9	1872	Wilmington, Del
125040	JLPS	*Sch.	*City of San Antonio*	1,223	1,223	288.0	36.6	20.3	1872	Chester, Pa
23502	JLVC	Sch.	Sarah Quinn	113	108	88.0	27.7	7.2	1868	Tuckerton, N. J
18758	JMBC	Sch.	Nellie Grant	139	132	93.8	26.6	9.6	1873	Ellsworth, Me
85255	JMBV	Sch.	F. P. Murphy	137	123	100.4	27.0	7.0	1873	Baltimore, Md
115160	JMBH	Sch.	Seth W. Smith	198	157	114.0	28.2	9.3	1872	Calais, Me
75430	JMHF	Sch.	Mary Lee	130	104	98.8	23.8	8.2	1872	Laurel, Del
105273	JNBP	Sch.	Annie P. Chase	256	227	121.6	32.4	10.0	1873	Alna, Me
105318	JNPV	Sch.	Abel W. Parker	202	148	116.1	32.2	7.9	1873	Boothbay, Me
110142	JNRL	Sch.	Rebecca J. Moulton	482	448	143.6	32.5	16.1	1873	East Boston, Mass
18782	JNSB	Sch.	Nellie	142	134	108.0	26.0	7.1	1873	Church Creek, Md
75589	JNVS	Sch.	Robert	155	147	111.2	23.6	8.5	1874	Laurel, Del
100111	JPBC	Sch.	Ida B. Gibson	235	223	121.0	32.6	9.0	1874	Chester, Pa
19410	JPMG	*Sch.	Occidental	1,532	1,424	210.6	39.8	24.7	1874	Bath, Me
2901	JPQB	Bk.	B. P. Cheney	1,322	1,200	195.0	38.6	24.2	1874	do
105396	JPSW	Sch.	Alice	232	220	115.0	31.3	10.4	1874	Beans Point, Wash
135042	JPTV	Bkn.	Edward May	885	815	165.3	35.5	21.3	1874	Boston, Mass
95312	JPWS	Sch.	Ida O. Robinson	134	128	110.5	23.7	7.5	1874	Lewisville, Del
19418	JQCH	Bk.	Oriental	1,688	1,500	220.1	42.2	24.9	1874	Bath, Me
135051	JQCP	Sch.	Elwood	116	97	104.0	26.6	7.0	1874	Dorchester Co., Md
115300	JQDN	Shp.	St. Paul	1,893	1,824	228.2	42.1	19.7	1874	Bath, Me
150000	JQMF	*Sch.	*Pottsville*	1,283	1,204	248.4	37.1	18.3	1874	Philadelphia, Pa
115347	JQRD	Sch.	Sarah Eaton	199	154	110.0	29.0	9.0	1874	Calais, Me
115348	JQRK	St. s.	*Seaboard*	662	563	184.5	28.7	12.3	1874	Wilmington, Del
140069	JQSB	Sch.	Lucie Wheatley	189	180	113.8	29.5	8.2	1875	Frederica, Del
125415	JRCM	Bkn.	Centennial	1,286	1,138	190.4	38.0	24.0	1875	East Boston, Mass
2972	JRCT	*Sch.	*Conneaut*	1,690	1,620	280.0	38.1	20.2	1875	Wilmington, Del
100159	JRGD	Sch.	Isaac Reed	1,491	1,410	212.0	40.0	24.2	1875	Waldoboro, Me
2986	JRGK	Shp.	Bohemia	1,633	1,528	221.7	40.2	25.5	1875	Bath, Me
140130	JRGQ	Sch.	L. E. Williams	100	95	95.5	23.1	7.5	1875	Wicomico, Md
140138	JRHM	Sch.	Lydia Middleton	197	187	120.0	33.3	9.9	1875	Barnegat, N. J
110263	JRKP	Sch.	Rufus E. Wood	1,432	1,350	200.1	40.4	24.5	1875	Deering, Me
75809	JRLF	*Sch.	J. D. Peters	1,085	1,030	182.2	36.1	21.8	1875	Bath, Me
125470	JRMP	Bkn.	*City of Sydney* ⊙	2,903	2,660	339.0	40.2	20.5	1875	Chester, Pa
115437	JRNP	Shp.	Santa Clara	1,535	1,453	209.5	40.0	25.5	1876	Bath, Me
150056	JRPL	*Sch.	Palmyra	1,299	1,251	197.9	38.8	24.2	1876	do
105595	JRPT	St. s.	*Algiers*	2,294	1,788	281.0	38.1	20.2	1876	Wilmington, Del
105605	JRQW	Sch.	Annie E. Webb	101	96	92.0	25.1	6.1	1876	Northport, N. Y
115504	JSCB	*Sch	San Joaquin	1,551	1,523	219.8	41.6	24.2	1876	Freeport, Me
100189	JSCQ	Shp.	Indiana	1,487	1,413	208.9	40.0	23.9	1876	Bath, Me
6920	JSDW	Sch.	Black Bird	124	96	103.0	27.0	8.5	1876	City Island, N. Y

THE UNITED STATES

VESSELS

see page 3]

Service	Crew	Horsepower	Name of owner	Home port	Address of owner
Tow.	18	600	James P. McAllister	New York, N. Y.	Brooklyn, N. Y.
Frt.	8	350	Trenton Transportation Co. (N. J.)	Philadelphia, Pa.	Trenton, N. J.
Frt.	3		Morecraft Transportation Corporation (Del.)	New York, N. Y.	17 Battery Place.
Frt.	5		William White	Boston, Mass.	94 Forest Hill Street.
Frt.	2		George W. Newcombe	do	141 State Street.
Tow.	6	300	James J. Kehoe	New York, N. Y.	49 South Street.
Frt.	3		Magnus Benjamin	Boston, Mass.	138 Meridian Street.
Frt.	4		Thames Towboat Co. (Conn.)	New London, Conn.	Bank Street.
Frt.	6		Joseph M. White	Baltimore, Md.	114 South Frederick Street.
Frt.	5		Bay State Ship Co. (Mass.)	Boston, Mass.	113 State Street.
Whl.	27		Harry Neyland	New Bedford, Mass.	Middle Street.
Frt.	4		Bangor Lumber Co. (Me.)	Bangor, Me.	South Brewer, Me.
Frt.	4		Everett I. White	Machias, Me.	
Frt.	5		L. B. Rice	Reedville, Va.	
Frt.	10		Columbia River Packers' Association (Oreg.)	Astoria, Oreg.	Eighth Street.
Frt.	3		C. L. Lyman	Portland, Me.	Seal Harbor, Me.
Frt.	4		Lottie V. Wathen	Baltimore, Md.	3412 Elgin Avenue.
Frt.	4		Whitcomb, Haynes & Whitney (Me.)	Ellsworth, Me.	Ellsworth Falls, Me.
Frt.	25	500	Chicago S. S. Lines (Del.)	Chicago, Ill.	Municipal Pier.
Frt.	4		Neptune Line (Del.)	New York, N. Y.	25 Beaver Street.
Frt.	7		Gulf Barge & Towing Co. (La.)	New Orleans, La.	Clio and Magnolia Streets.
Frt.	3		M. G. Wright	Elizabeth City, N. J.	600 Shepard Street.
Frt.	4		Whitcomb, Haynes & Whitney (Me.)	Ellsworth, Me.	Ellsworth Falls, Me.
Frt.	4		W. W. Phillips	Crisfield, Md.	Mardella Springs, Md.
Frt.	5		George A. Curran	Calais, Me.	
Frt.	4		Mary Lee Carter	Washington, D. C.	1314 B Street NW.
Frt.	5		Boston Ship Brokerage Co. (Mass.)	Boston, Mass.	99 State Street.
Frt.	4		William T. Lank	Wilmington, Del.	Seaford, Del.
Frt.	10		O. A. Gilbert	Boston, Mass.	75 State Street.
Frt.	3		H. T. Belfield	Reedville, Va.	Kinsale, Va.
Frt.	4		R. Duke Wathen	Baltimore, Md.	Pratt and Frederick Streets
Frt.	6		Nathaniel K. Lester	New London, Conn.	Norwich, Conn.
Frt.	3		Morecraft Transportation Corporation (Del.)	New York, N. Y.	17 Battery Place.
Frt.	19		Naknek Packing Co. (Calif.)	San Francisco, Calif.	2 Pine Street.
Frt.	7		Robinson Fisheries Co. (Wash.)	Seattle, Wash.	Anacortes, Wash.
Frt.	13		Rolph Navigation & Coal Co. (Calif.)	San Francisco, Calif.	60 California Street.
Frt.	4		J. H. Addison	Baltimore, Md.	809 West Lanvale Street.
Frt.	17		Libby, McNeill & Libby (Me.)	San Francisco, Calif.	Merchants' Exchange Building.
Frt.	3		W. T. Ashe	Newport News, Va.	Gloucester Point, Va.
Frt.	14		Booth Fisheries Co. (Del.)	Seattle, Wash.	Foot of Wall Street.
Frt.	18		Seaboard Transportation Co. (N. J.)	Boston, Mass.	141 Milk Street.
Frt.	5		Irving G. Hall, jr.	do	114 State Street.
Pas.	17	540	Hartford & New York Transportation Co. (Conn.).	Hartford, Conn.	
Frt.	5		C. C. Paul & Co.	Baltimore, Md.	Stewart Building.
Frt.	8		Alaska Packers' Association (Calif.)	San Francisco, Calif.	111 California Street.
Tnk.	10		Gulf Refining Co. (Tex.)	Port Arthur, Tex.	
Frt.	7		Rolph Navigation & Coal Co. (Calif.)	San Francisco, Calif.	60 California Street.
Frt.	18		Alaska Packers' Association (Calif.)	do	111 California Street.
Frt.	4		C. C. Paul & Co.	Baltimore, Md.	Stewart Building.
Frt.	5		do	do	Do.
Frt.	11		John L. Key	San Francisco, Calif.	74 New Montgomery Street.
Frt.	5		Booth Fisheries Co. (Del.)	Seattle, Wash.	Foot of Wall Street.
Frt.	17		Northern Fisheries (Wash.)	San Francisco, Calif.	141 Clay Street.
Frt.	18		Alaska Packers' Association (Calif.)	do	111 California Street.
Frt.	6		S. A. Perkins	Tacoma, Wash.	P. O. Box 1630.
Frt.	36	500	Southern S. S. Co. (Del.)	Philadelphia Pa.	Commercial Trust Building.
Frt.	4		Lottie V. Wathen	Baltimore, Md.	3412 Elgin Avenue.
Frt.	3		Neptune Line (Del.)	New York, N. Y.	25 Beaver Street.
Frt.	14		Alaska Packers' Association (Calif.)	San Francisco, Calif.	111 California Street.
Frt.	3		Peter Bounds	Crisfield, Md.	Salisbury, Md.

Official No.	Signal letters	Rig	Name of vessel	Tonnage		Dimensions			When built	Where built
				Gross	Net	Length	Breadth	Depth		
						Feet	*Feet*	*Feet*		
140258	JSLV	Shp.	Llewellyn J. Morse	1,392	1,271	198.2	36.6	24.2	1877	Brewer, Me
95486	JSMK	Bk.	Hecla	1,529	1,435	210.5	40.2	24.3	1877	Bath, Me
140270	JSNV	Bk.	Levi G. Burgess	1,616	1,475	217.5	41.2	24.5	1877	Thomaston, Me
110335	JSPL	St. s.	Richard Holyoke ⊙	181	90	115.6	24.3	11.8	1877	Seabeck, Wash
95504	JSTH	Sch.	Esther	287	256	130.2	28.0	10.5	1877	Norfolk, Va
75999	JSWM	Sch.	John Bracewell	224	194	113.6	29.2	9.1	1878	Bath, Me
125689	JTCN	Sch.	Cameo	243	200	111.5	27.1	10.5	1878	do
91116	JTGD	Bk.	McLaurin	1,374	1,312	200.8	39.0	24.0	1879	Newburyport, Mass
150157	JTGH	Sch.	Peerless	244	232	127.0	33.0	9.9	1878	Gardiner, Oreg
115654	JTHF	Sch.	Solitaire	1,515	1,384	213.7	40.1	24.1	1879	Bath, Me
6990	JTMH	St. s.	*Merrimack* ⊙	2,546	1,879	287.3	38.5	16.0	1879	Wilmington, Del
91196	JTMV	Sch.	M. A. Achorn	308	257	127.5	30.9	11.0	1879	Rockland, Me
91199	JTND	*Sch.	Mabel L. Phillips	860	838	172.8	40.1	17.4	1879	Bath, Me
85602	JTNM	Bk.	Guy C. Goss	1,572	1,430	213.9	39.8	24.0	1879	do
105916	JTSM	Ol. s.	*Annie Johnson*	1,028	825	212.1	34.1	21.6	1872	Harrington, England
130179	JTVP	St. s.	*Newport* ⊙	2,643	1,653	325.0	38.2	23.9	1880	Chester, Pa
80783	JTVQ	*Sch.	Wilkesbarre	1,678	1,626	239.6	47.0	19.5	1880	Setauket, N. Y
135468	JTWQ	Bk.	Emily F. Whitney	1,317	1,207	193.5	37.8	23.5	1880	Boston, Mass
135473	JVCD	Sch.	Eva D. Rose	104	99	89.3	23.6	7.3	1880	Mauricetown, N. J
140450	JVFH	*Sch.	Luzon	1,358	1,182	205.8	40.2	24.0	1881	Boston, Mass
80824	JVGS	Sch.	William G. Irwin	348	330	135.0	32.8	13.0	1881	San Francisco, Calif
135516	JVKQ	Bk.	E. B. Sutton	1,819	1,686	227.8	41.8	24.2	1881	Bath, Me
85685	JVNB	St. s.	*Gaston*	846	463	212.0	31.5	19.0	1881	Wilmington, Del
85699	JVRN	*Sch.	Gen. Knox	1,587	1,550	251.1	42.4	21.8	1881	Thomaston, Me
115791	JVSH	St. s.	*Samson*	159	79	108.0	22.1	10.6	1881	Camden, N. J
106060	JVWF	Sch.	Abbie C. Stubbs	345	295	130.0	32.2	12.0	1882	New Haven, Conn
20587	JVWG	St. s.	*Queen* ⊙	2,727	1,672	331.2	38.5	21.2	1882	Philadelphia, Pa
85715	JVBH	St. s.	*Cretan* ⊙	2,350	1,651	307.0	40.5	16.4	1882	Chester, Pa
95688	JWBP	*Sch.	Henry Billard	1,552	1,452	219.2	39.8	24.1	1882	Bath, Me
91458	JWDQ	Sch.	Mary A. Fisher	116	110	95.5	26.9	6.6	1882	Sayreville, N. J
115863	JWHL	St. s.	*San Juan* ⊙	2,152	1,308	283.0	37.0	21.0	1882	Chester, Pa
120503	JWLK	Sch.	F. C. Pendleton	408	340	145.7	33.2	12.3	1882	Bangor, Me
3220	JWLM	Sch.	Beulah Land	165	157	122.0	23.7	8.0	1882	Bridgeton, N. J
120508	JWMR	Sch.	Fanny Dutard	265	252	126.5	31.0	10.8	1882	San Francisco, Calif
106117	JWNF	Shp.	Abner Coburn ⊙	1,972	1,878	225.0	43.2	18.5	1882	Bath, Me
145320	JWNG	St. s.	*Persian* ⊙	2,677	1,890	280.0	40.7	15.8	1882	Chester, Pa
100316	JWNH	Bk.	I. F. Chapman ⊙	2,155	2,016	237.5	42.7	19.2	1882	Bath, Me
135626	JWNR	St. s.	*Muneastern* ⊙	3,542	1,876	340.0	42.5	23.5	1882	Wilmington, Del
91507	JWQC	Ga. s.	Maid of Orleans	194	156	110.2	29.5	9.8	1882	San Francisco, Calif
135632	JWQP	Sch.	Ella Clifton	108	92	89.0	23.9	7.3	1872	St. John, N. B
130057	JWQT	St. s.	*North America*	289	144	130.0	28.2	14.0	1876	Camden, N. J
126076	JWRL	St. s.	*Quantico* ⊙	2,461	1,391	280.0	40.7	15.8	1882	Chester, Pa
126078	JWRT	Sch.	Chas. G. Joyce	122	116	97.9	26.9	7.6	1882	Baltimore, Md
3226	JWSV	Sch.	Beulah	356	339	146.0	35.5	10.9	1882	San Francisco, Calif
80954	KBFM	*Sch.	William H. Smith	1,957	1,868	232.4	43.3	18.5	1883	Bath, Me
130259	KBHN	Bk.	Narwhal	523	389	149.5	32.0	17.0	1883	San Francisco, Calif
91569	KBJV	Sch.	Marguerite	113	96	58.0	23.5	8.4	1883	Essex, Mass
91570	KBLH	Sch.	Mattie J. Alles	229	190	120.8	30.0	8.9	1883	Yarmouth, Me
126138	KBLN	Sch.	City of Papeete	389	370	145.6	32.1	12.6	1883	Fairhaven, Calif
126139	KBLV	St. s.	City of Gloucester	560	395	142.5	28.0	11.6	1883	Brooklyn, N. Y
106184	KBML	St. s.	*Alameda* ⊙	3,158	1,939	314.0	41.0	17.3	1883	Philadelphia, Pa
25254	KBND	St. s.	*Salvager*	141	71	125.6	20.6	10.0	1883	Chester, Pa
126164	KBSL	Sch.	Charles C. Lister	280	266	127.0	33.0	9.3	1883	Milford, Del
106218	KBSW	Sch.	Abbie S. Walker	190	154	103.7	28.7	8.5	1883	Jonesboro, Me
135732	KBTN	Sch.	Emily F. Northam	332	315	131.2	33.0	10.5	1883	Portland, Conn
3270	KBVT	Shp.	Benj. F. Packard ⊙	2,156	2,013	244.2	43.2	18.2	1883	Bath, Me
106247	KCDJ	St. s.	*Aries*	114	57	89.5	20.1	9.0	1884	Philadelphia, Pa
5915	KCFH	Ol. s.	Frank L. Connable	132	65	101.0	25.7	8.3	1871	Chester, Pa
95803	KCMV	St. s.	*H. F. Dimmock*	2,625	1,726	271.8	41.6	19.2	1884	Philadelphia, Pa
126241	KCPL	St. s.	*Waimea*	1,057	746	198.0	35.2	18.0	1884	Chester, Pa
91705	KCQH	Ga. s.	Herman	410	229	131.3	29.9	12.2	1884	Bath, Me
110655	KCSM	St. s.	*Relief*	210	8	112.0	22.5	12.6	1884	Philadelphia, Pa
85868	KCSW	Bk.	George Curtis	1,837	1,680	240.7	42.4	25.2	1884	Waldoboro, Me
116029	KCVD	*Sch.	*Seneca*	2,208	2,070	283.7	42.0	24.6	1884	Chester, Pa
130328	KCVS	St. s.	*Norfolk*	211	105	113.3	23.0	12.0	1885	Wilmington, Del
76578	KDBS	Sch.	John Haggerty	235	223	120.3	28.7	9.0	1885	Tottenville, N. Y
126316	KDFC	St. s.	*Comal* ⊙	2,934	2,251	320.0	42.8	21.5	1885	Chester, Pa
135805	KDFH	Sch.	Nantisco	256	231	124.0	27.0	9.0	1884	Dennisville, N. J
120627	KDFP	Sch.	Fannie and Fay	233	198	117.5	30.8	8.8	1885	New London, Conn
81094	KDFV	Bk.	W. B. Flint	952	876	178.4	35.4	17.7	1885	Bath, Me
91818	KDGQ	St. s.	*Mascotte*	884	520	195.5	30.0	19.6	1885	Philadelphia, Pa
116098	KDJF	St. s.	Pawtucket	589	296	149.8	28.8	9.5	1886	Bath, Me
145419	KDJG	Sch.	Tom Beattie	140	133	93.7	28.3	7.4	1886	do

Service	Crew	Horsepower	Name of owner	Home port	Address of owner
Frt.	18	.....	Alaska Packers' Association (Calif.)	San Francisco, Calif.	111 California Street.
Frt.	28	.....	Red Salmon Canning Co	do	73 Main Street.
Frt.	16	.....	Alaska-Portland Packers' Association (Oreg.)	Portland, Oreg.	Yeon Building.
Tow.	8	344	B. L. Jones	Seattle, Wash.	Bellingham, Wash.
Frt.	8	.....	Ottar Hafstad	do	1426 North Forty-seventh St.
Frt.	5	.....	Charles A. Morrison	New York, N. Y.	6 South Street.
Whl.	4	.....	Charles C. Trenholm	Fall River, Mass.	52 Taylor Street.
Frt.	17	.....	Northern Fisheries Co. (Wash.)	San Francisco, Calif.	141 Clay Street.
Frt.	6	.....	William Johnson	do	
Frt.	2	.....	Neptune Line (Del.)	New York, N. Y.	25 Beaver Street.
Pas.	37	1,500	Merchants & Miners Transportation Co. (Md.)	Baltimore, Md.	112 South Gay Street.
Frt.	7	.....	A. O. Errington	Mobile, Ala.	57 Bienville Street.
Frt.	1	.....	McWilliams Bros. (N. Y.)	New York, N. Y.	1 Broadway.
Frt.	20	.....	Booth Fisheries Co. (Del.)	Seattle, Wash.	Foot of Wall Street.
Frt.	14	[b] 320	Matson Navigation Co. (Calif.)	San Francisco, Calif.	215 Market Street.
Pas.	49	2,100	S. S. Newport	do	318 Market Street.
Frt.	5	.....	Lehigh & Wilkes-Barre Coal Co. (Pa.)	New York, N. Y.	143 Liberty Street.
Frt.	13	.....	Alaska Salmon Co. (Calif.)	San Francisco, Calif.	141 Clay Street.
Frt.	4	.....	R. Duke Wathen	Baltimore, Md.	Pratt and Frederick Streets.
Frt.	4	.....	Neptune Line (Del.)	New York, N. Y.	25 Beaver Street.
Msc.	7	.....	Famous Players Lasky Corporation (N. Y.)	Los Angeles, Calif.	Hollywood, Calif.
Frt.	20	.....	Neptune Line (Del.)	New York, N. Y.	25 Beaver Street.
Frt.	19	600	Southgate Marine Corporation (Va.)	Norfolk, Va.	Do.
Frt.	4	.....	Neptune Line (Del.)	New York, N. Y.	Do.
Frt.	12	560	Board of Commissioners (La.)	New Orleans, La.	1 Canal Street.
Frt.	5	.....	William C. Reid	New York, N. Y.	Java and Prevost Streets.
Pas.	82	3,000	Pacific S. S. Co. (Me.)	Tacoma, Wash.	Arthur Rust Building.
Pas.	34	1,800	Merchants & Miners' Transportation Co. (Md.)	Baltimore, Md.	112 South Gay Street.
Frt.	8	.....	Coastwise S. S. & Barge Co. (Wash.)	Seattle, Wash.	502 Burke Building.
Frt.	4	.....	O. T. Deauchamp	Baltimore, Md.	Pratt and Frederick Streets.
Pas.	65	1,250	Pacific Mail S. S. Co. (N. Y.)	San Francisco, Calif.	508 California Street.
Frt.	5	.....	F. C. Pendleton	Belfast, Me.	Isleboro, Me.
Frt.	5	.....	R. Duke Wathen	Baltimore, Md.	Pratt and Frederick Streets.
Frt.	7	.....	J. A. Matheson	Seattle, Wash.	Anacortes, Wash.
Frt.	19	.....	Libby, McNeill & Libby (Me.)	San Francisco, Calif.	Merchants' Exchange Building.
Pas.	53	1,800	Merchants & Miners' Transportation Co. (Md.)	Baltimore, Md.	112 South Gay Street.
Frt.	20	.....	Neptune Line (Del.)	New York, N. Y.	25 Beaver Street.
Pas.	53	1,900	Munson S. S. Line (N. Y.)	do	67 Wall Street.
Whl.	9	[b] 50	C. Klengenberg	Seattle, Wash.	Lee Hotel.
Frt.	2	.....	Fred P. Hutchings	Machias, Me.	Orland, Md.
Tow.	19	750	Atlantic Coast Transportation Co. (Del.)	New York, N. Y.	11 Broadway.
Frt.	35	2,400	Merchants & Miners' Transportation Co. (Md.)	Baltimore, Md.	112 South Gay Street.
Frt.	4	.....	C. C. Paul & Co	do	Stewart Building.
Frt.	35	.....	Union Fish Co. (Calif.)	San Francisco, Calif.	141 Clay Street.
Frt.	13	.....	Charles Nelson Co. (Calif.)	do	230 California Street.
Frt.	9	.....	Warner Bros. Pictures (Calif.)	do	5842 Sunset Building.
Frt.	3	.....	John V. Sawyer	Machias, Me.	Jonesport, Me.
Frt.	4	.....	Everett W. Wallace	do	Milbridge, Md.
Fsh.	7	.....	Alaska Codfish Co. (Calif.)	San Francisco, Calif.	10 Main Street.
Pas.	22	500	Boston & Gloucester Steamboat Co. (Mass.)	Boston, Mass.	244 Atlantic Avenue.
Pas.	100	3,500	Alaska S. S. Co. (Nev.)	New York, N. Y.	120 Broadway.
Msc.	5	500	H. J. Wheeler Salvage Co. (N. Y.)	do	224 Bush Street.
Frt.	6	.....	William C. Reid	do	Java and Prevost Streets.
Frt.	4	.....	Arthur Ogilvie	Boston, Mass.	389 Albany Street.
Frt.	6	.....	William C. Reid	New York, N. Y.	Java and Prevost Streets.
Frt.	15	.....	Booth Fisheries Co. (Del.)	Seattle, Wash.	Foot of Wall Street.
Tow.	6	375	Howland Towing & Transportation Co. (N. Y.)	New York, N. Y.	80 Broad Street.
Fsh.	8	[b] 120	Southern Menhaden Corporation (Del.)	Jacksonville, Fla.	Port St. Joe, Fla.
Frt.	44	2,000	Eastern S. S. Line (Me.)	Portsmouth, N. H.	Eliot, Me.
Pas.	54	800	Los Angeles S. S. Co. (Calif.)	Los Angeles, Calif.	517 South Spring Street.
Whl.	14	[b] 250	H. Liebes & Co	San Francisco, Calif.	136 Grant Street.
Tow.	12	600	Ralph Navigation & Coal Co. (Calif.)	do	60 California Street.
Frt.	18	.....	Libby, McNeill & Libby (Me.)	do	Merchants' Exchange Building.
Frt.	6	.....	Neptune Line (Del.)	New York, N. Y.	25 Beaver Street.
Pas.	12	915	New York, Philadelphia, & Norfolk R. R. Co.	Cape Charles, Va.	
Frt.	10	.....	Norfolk Lighterage Co. (Va.)	Norfolk, Va.	Foot of Commerce Street.
Pas.	58	1,900	Mallory S. S. Co. (Me.)	New York, N. Y.	Pier 36, North River.
Frt.	4	.....	W. T. Ashe	Newport News, Va.	Gloucesterpoint, Va.
Frt.	4	.....	Libby, McNeill & Libby (Me.)	San Francisco, Calif.	Merchants' Exchange Building.
Frt.	12	.....	do	do	Do.
Pas.	40	1,250	David W. Simpson	Boston, Mass.	244 Atlantic Avenue.
Frt.	23	750	Blackstone Valley Transportation Co. (R. I.)	Providence, R. I.	Pawtucket, R. I.
Frt.	3	.....	O. A. Gilbert	Boston, Mass.	75 State Street.

Official No.	Signal letters	Rig	Name of vessel	Tonnage		Dimensions			When built	Where built
				Gross	Net	Length	Breadth	Depth		
						Feet	*Feet*	*Feet*		
85921	KDJL	St. s.	Greenwood	195	144	114.0	31.0	9.0	1886	San Francisco, Calif.
130350	KDJQ	St. s.	*Newburgh*	1,033	741	200.0	32.0	11.0	1886	Philadelphia, Pa.
14447	KDLF	Sch.	Kennebec	187	157	103.7	27.4	9.4	1886	Brewer, Me.
91861	KDMP	Sch.	Maine	190	181	105.4	28.0	8.5	1886	Bath, Me.
150375	KDMQ	St. s.	*Portsmouth*	214	107	116.3	23.0	12.0	1886	Wilmington, Del.
126391	KDNP	St. s.	*Tampa* ⊙	2,556	1,966	264.0	43.0	18.8	1886	Philadelphia, Pa.
116130	KDNQ	Sch.	S. N. Castle	514	464	155.8	35.1	13.7	1886	Port Blakely, Wash.
135471	KDPB	St. s.	John Garrett	118	79	90.4	19.4	11.1	1880	Newburgh, N. Y.
95903	KDPV	St. s.	*Herman Winter*	2,625	1,768	271.8	41.6	19.2	1887	Philadelphia, Pa.
106456	KDQB	*Sch.	*Conemaugh*	1,774	1,714	254.0	40.5	24.3	1879	Liverpool, England
3323	KDRQ	Sch.	Brunhilde	127	120	102.0	25.3	10.6	1885	Nyack, N. Y.
130369	KDSM	St. s.	*Nueces*	3,367	2,465	328.0	44.2	21.2	1887	Chester, Pa.
150410	KDVS	St. s.	Pasadena	300	235	141.0	31.1	10.4	1887	San Francisco, Calif.
28110	KDVW	Sch.	Zampa	385	322	145.7	36.0	10.4	1887	Port Madison, Wash.
106521	KFCB	Sch.	Fox	342	266	145.0	35.0	9.4	1883	Fairhaven, Calif.
85986	KFCG	Sch.	Glendale	296	281	142.2	34.0	9.0	1888	----do----
116199	KFCV	*Sch.	*Socony 56*	589	589	162.1	30.1	14.4	1888	Chester, Pa.
92022	KFCR	St. s.	*Monmouth*	1,440	931	260.5	35.1	14.0	1888	Philadelphia, Pa.
140944	KFGS	St. s.	Lakme	529	404	176.8	38.8	12.6	1888	Port Madison, Wash.
141005	KFJD	St. s.	Westland (composite) ⊙	2,134	1,622	281.0	41.0	20.0	1889	Wyandotte, Mich.
140969	KGBP	Sch.	Lucy May	104	98	84.8	25.4	6.5	1888	Cherryfield, Me.
76764	KGBR	Sch.	Virginia	129	122	105.2	21.0	7.6	1883	Sharptown, Md.
100438	KGCN	St. s.	IROQUOIS ⊙	3,601	2,873	324.0	46.3	19.1	1888	Philadelphia, Pa.
155157	KGCS	Sch.	Oceania Vance	445	384	148.5	36.1	11.3	1888	Port Blakely, Wash.
110808	KGCV	Sch.	Richard Cromwell	118	112	98.5	26.5	6.6	1888	Madison, Md.
157238	KGDQ	St. s.	*Dorchester* ⊙	2,537	1,875	261.0	40.0	15.3	1889	Wilmington, Del.
92076	KGFM	Sch.	Margarett	138	107	92.2	22.7	8.8	1889	Essex, Mass.
161604	KGFP	Sch.	Valkyria	139	104	92.6	24.1	10.2	1889	Boothbay, Me.
81160	KGFV	Sch.	W. F. Jewett	474	407	155.7	37.7	12.0	1887	Port Ludlow, Wash.
136046	KGJH	St. s.	ELFRIDA	126	60	108.6	18.1	11.5	1889	Wilmington, Del.
86046	KGLC	Sch.	Golden Shore	699	626	185.1	38.5	14.2	1889	Port Blakely, Wash.
130444	KGLD	St. s.	*Transfer No. 10*	217	108	114.0	23.6	11.6	1889	Wilmington, Del.
76820	KGLN	*Sch.	William T. Lank	598	574	176.0	36.3	14.0	1889	Boothbay, Me.
106635	KGLS	St. s.	Texas	116	58	105.4	18.0	9.8	1889	Bristol, R. I.
110831	KGML	St. s.	Staunton	140	70	95.9	22.6	11.3	1889	Brooklyn, N. Y.
126576	KGMT	St. s.	*Caracas* ⊙	2,886	1,850	311.6	40.2	20.5	1889	Philadelphia, Pa.
14487	KGNH	Sch.	Kate Darlington	135	128	97.8	28.0	7.1	1889	Baltimore, Md.
136079	KGNP	St. s.	*Mandalay*	1,120	407	272.0	44.1	12.6	1889	Wilmington, Del.
130450	KGNQ	St. s.	*New York*	770	523	207.5	31.1	12.4	1889	----do----
126597	KGPQ	St. s.	*Dorothy Bradford* ⊙	1,746	1,197	228.9	38.0	22.0	1889	Philadelphia, Pa.
81246	KGRB	Sch.	Waltham	523	448	165.9	35.0	12.0	1889	Boston, Mass.
106686	KGRH	Sch.	Annie B. Mitchell	463	397	145.3	34.1	11.9	1889	Madison, Conn.
3141	KGSF	St. s.	*Battler*	153	104	108.4	22.0	9.4	1881	Philadelphia, Pa.
110460	KGSR	St. s.	*Radha*	255	116	145.0	20.0	12.2	1881	Newburgh, N. Y.
27637	KGTR	St. s.	ROSE CITY ⚓	3,468	2,154	336.2	43.2	22.3	1889	Chester, Pa.
100462	KGTW	St. s.	*International*	400	200	130.0	26.0	16.2	1890	Philadelphia, Pa.
921153	KGVD	St. s.	*Mars*	278	139	117.2	23.0	15.7	1890	Camden, N. J.
100465	KGVF	St. s.	*Indian*	1,955	1,135	267.0	38.0	18.5	1890	Wilmington, Del.
155177	KGVM	St. s.	NORTHWESTERN ⊙	3,094	1,949	336.2	43.2	22.0	1889	Chester, Pa.
14494	KGWH	Shp.	STAR OF SCOTLAND ⊙	2,598	2,233	300.2	43.1	24.2	1887	Port Glasgow, Scotland
106715	KHBN	Sch.	Altana M. Jagger	132	125	102.4	22.0	7.8	1890	Wilmington, Del.
130470	KHCN	*Sch.	Riverside	863	845	176.0	36.8	17.3	1890	Brooklyn, N. Y.
106731	KHCS	St. s.	*Atkins Hughes*	115	57	88.7	19.0	10.2	1890	Philadelphia, Pa.
126028	KHDG	Sch.	Matowoc	1,586	1,493	228.3	46.4	21.0	1890	Bath, Me.
106747	KHFM	Slp.	Albert Baldwin	123	117	86.0	27.2	7.3	1890	Essex, Mass.
106760	KHGW	*Sch.	Alice	639	615	169.4	33.8	15.3	1890	Boston, Mass.
76933	KHJF	St. s.	BAY STATE	1,245	914	265.0	36.0	22.0	1890	Superior, Wis.
126635	KHLJ	St. s.	*City of Seattle* ⊙	1,957	1,143	244.6	40.0	15.0	1890	Philadelphia, Pa.
130493	KHLS	*Sch.	Edgewater	864	845	176.0	36.8	17.3	1890	Brooklyn, N. Y.
116349	KHMC	Ga. s.	Sequoia	370	263	150.0	35.0	11.0	1890	Fairhaven, Calif.
120804	KHMD	Sch.	Florence A.	154	126	96.5	27.4	7.2	1890	Cherryfield, Me.
130500	KHMV	St. s.	MURRELL	311	155	125.0	25.0	14.7	1890	Camden, N. J.
161223	KHNV	St. s.	Tourist	260	176	118.8	26.1	10.2	1888	Bath, Me.
116362	KHPV	Bk.	St. Katherine ⊙	1,201	1,090	202.8	39.3	19.1	1890	----do----
130510	KHQR	St. s.	*Piankatank*	899	611	200.0	31.0	11.0	1890	Wilmington, Del.
3478	KHQT	*Sch.	Bessie	640	626	168.9	33.7	15.1	1890	Boston, Mass.
91966	KHRB	St. s.	Van	719	535	190.0	26.0	9.0	1887	Wilmington, Del.
106787	KHRB	Sch.	Azalea ⊙	480	480	150.0	35.0	11.0	1890	Eureka, Calif.
116364	KHRG	Bk.	Salvator	467	385	160.0	36.0	11.6	1890	----do----
81300	KHRQ	Sch.	John L. Martino	257	213	126.7	30.4	8.2	1890	Phippsburg, Me.
130512	KHSB	St. s.	BOSWELL	311	155	125.0	25.0	14.7	1890	Camden, N. J.
92245	KHSQ	Sch.	Morris and Cliff	132	125	84.2	23.5	7.2	1890	Rockland, Me.
116378	KHWD	Sch.	Spokane	639	570	183.0	38.5	12.2	1890	Port Blakely, Wash.

Service	Crew	Horsepower	Name of owner	Home port	Address of owner
Frt.	12	110	Greenwood S. S. Co. (Calif)	San Francisco, Calif	336 Main Street.
Pas.	32	1,000	Central Hudson Steamboat Co. (N. Y.)	New York, N. Y	Newburgh, N. Y.
Frt.	5		D. F. Hibbard	Calais, Me	Perry, Me
Frt.	5		Mary A. Carter	Washington, D. C	1314 B Street NW.
Tow.	15	915	New York, Philadelphia, & Norfolk R. R. Co	Cape Charles, Va	
Pas.	50	1,293	Gulf & Southern S. S. Co. (Fla.)	New York, N. Y	Pier 36, North River.
Frt.	9		Alaska Codfish Co. (Calif.)	San Francisco, Calif	15 Steuart Street.
Tow.	8	500	Daniel Roe Towing & Transportation Co. (N. J.)	New York, N. Y	1 Broadway.
Frt.	44	2,000	Eastern S. S. Lines (Me.)	Portsmouth, N. H	Eliot, Me.
Tnk.	10		Gulf Refining Co. (Tex.)	Port Arthur, Tex	
Frt.	15		Antonio Ramos	New Bedford, Mass	71 First Street.
Frt.	39	2,000	Mallory S. S. Co. (Me.)	New York, N. Y	Pier 38, North River.
Frt.	17	190	Albion Lumber Co	San Francisco, Calif	582 Market Street.
Frt.	8		Shinichi Mori	Honolulu, Hawaii	
Msc.	10		William Fox Vaudeville Co. (N. Y.)	Los Angeles, Calif	Hollywood, Calif.
Frt.	9		Alaska Codfish Co. (Calif.)	San Francisco, Calif	15 Steuart Street.
Tnk.	3		Standard Transportation Co. (Del.)	New York, N. Y	26 Broadway.
Pas.	36	2,500	Central R. R. of N. J. (N. J.)	do	143 Liberty Street.
Frt.	19	366	Caspar Lumber Co. (Calif.)	San Francisco, Calif	Hobart Building.
Frt.	26	1,000	Thompson Transit Corporation (Ohio)	Cleveland, Ohio	Keith Building.
Frt.	3		Houston W. Todd	Baltimore, Md	1913 Wilkins Avenue.
Frt.	4		R. Duke Wathen	do	Pratt and Frederick Streets.
Pas.	64	1,816	Clyde S. S. Co. (Me.)	New York, N. Y	Pier 36, North River.
Frt.	7		Halfhill Packing Corporation (Calif.)	Los Angeles, Calif	456 South Spring Street.
Frt.	5		Charles M. Struven	Baltimore, Md	114 South Frederick Street.
Pas.	38	1,500	Merchants & Miners' Transportation Co. (Md.)	do	112 South Gay Street.
Whl.	23		A. A. Cory	New Bedford, Mass	62 Forest Street.
Whl.	8		Frank J. Silva	Providence, R. I	320 South Main Street.
Frt.	9		Gardiner Mill Co	San Francisco, Calif	16 California Street.
Tow.	9	150	Dowing Sand and Gravel Co. (N. Y.)	New York, N. Y	15 Moore Street.
Frt.	9		Rolph Navigation & Coal Co. (Calif.)	San Francisco, Calif	60 California Street.
Tow.	13	600	N. Y., N. H. & Hartford R. R. Co (Conn.)	New Haven, Conn	
Frt.	3		George B. Insley	Wilmington, Del	Bethel, Del.
Pas.	14	500	Elizabeth City Iron Works & Supply Co. (N. D.)	Elizabeth City, N. C.	
Tow.	6	700	Jersey City Stockyards Co. (Del.)	New York, N. Y	Jersey City, N. J.
Pas.	69	2,000	Atlantic & Carribbean Steamship Navigation Co. (Del.).	Wilmington, Del	Dupont Building.
Frt.	5		Jacob Galloway	Baltimore, Md	Galestown, Md.
Pas.	23	250	Delaware-Hudson S. S. Co. (Del.)	New York, N. Y	32 Broadway.
Pas.	24	689	New York, Philadelphia & Norfolk R. R. Co	Cape Charles, Va	
Pas.	30	1,453	Cape Cod S. S. Co. (Me.)	Boston, Mass	131 State Street.
Frt.	8		Edwin Burton	do	164 Milk Street.
Frt.	6		Carlos Barry	New London, Conn	
Tow.	10	385	McWilliams Bros. (N. Y.)	New York, N. Y	1 Broadway.
Frt.	17	750	New York & Louisiana Transportation Co. (La.)	New Orleans, La	1103 Hibernia Building.
Pas.	68	2,250	Rose City S. S. Co. (Wash.)	Portland, Oreg	Couch Street Dock.
Tow.	21	725	Reading Co. (Pa.)	Philadelphia, Pa	Reading Terminal.
Tow.	16	750	Martha E. Munn	do	645 Drexal Building.
Frt.	33	1,500	Merchants & Miners' Transportation Co. (Md.)	Baltimore, Md	112 South Gay Street.
Pas.	80	2,600	Alaska S. S. Co. (Nev.)	Seattle, Wash	Pier 2.
Frt.	29		Alaska Packers Association (Calif.)	San Francisco, Calif	111 California Street.
Frt.	3		Allen Gurney	Providence, R. I	26 Custom House Street.
Frt.	4		Neptune Line (Del.)	New York, N. Y	25 Beaver Street.
Tow.	11	300	Tug Atkins Hughes Co	Philadelphia, Pa	115 Walnut Street.
Frt.	10		Matowoc Corporation (Del.)	New York, N. Y	Eleventh Avenue and Twenty-fifth Street.
Frt.	6		Rockport Granite Co. (Mass.)	Glouster, Mass	Rockport, Mass
Frt.	3		Mystic S. S. Co. (Mass.)	Boston, Mass	111 Devonshire Street.
Frt.	19	1,000	Progress S. S. Co. (Ohio)	Cleveland, Ohio	Union Trust Building.
Pas.	59	2,500	Miami S. S. Co. (Del.)	New York, N. Y	17 State Street.
Frt.	3		Neptune Line (Del.)	do	25 Beaver Street.
Msc.	9	b75	Blaine Ottis	Los Angeles, Calif	2720 Palm Grove Avenue.
Frt.	4		Charles M. Struven	Baltimore, Md	114 South Frederick Street.
Tow.	13	650	Mystic S. S. Co. (Mass.)	Boston, Mass	111 Devonshire Street.
Pas.	13	300	Goodwin Steamboat Corporation (N. Y.)	New York, N. Y	Battery Park Pier.
Frt.	13		Red Salmon Canning Co	San Francisco, Calif	73 Main Street.
Pas.	26	550	Baltimore, Chesapeake & Atlantic R. R. Co. (Md)	Baltimore, Md	Pier 1.
Frt.	3		Mystic S. S. Co. (Mass.)	Boston, Mass	111 Devonshire Street.
Msc.	15	256	Miami S. S. Co. (Del.)	New York, N. Y	17 State Street.
Frt.	7		Robinson Packing Corporation (Wash.)	Seattle, Wash	Anacortes, Wash.
Frt.	8		Libby, McNeill & Libby (Me.)	San Francisco, Calif	Merchants' Exchange Building.
Frt.	5		C. C. Paul & Co	Baltimore, Md	Stewart Building.
Tow.	20	650	Lester F. Alexander & Co. (La.)	New Orleans, La	Maison Blanche Annex.
Frt.	3		Fred W. Robinson	Rockland, Me	St. George, Me.
Frt.	9		H. G. Seaborn	Seattle, Wash	White Building.

Official No.	Signal letters	Rig	Name of vessel	Tonnage		Dimensions			When built	Where built
				Gross	Net	Length	Breadth	Depth		
						Feet	*Feet*	*Feet*		
145568	KJBL	St. s.	Triton	259	129	114.5	26.5	14.5	1890	Boston, Mass.
96095	KJBS	Sch.	Henry Seymour	169	160	91.0	30.7	8.3	1890	Tottenville, N. Y.
81310	KJBV	St. s.	*Lexington* ⊙	1,248	697	246.0	46.0	15.5	1891	Wilmington, Del.
106804	KJCM	St. s.	*Asher J. Hudson* ⊙	136	68	92.0	21.0	10.0	1891	Camden, N. J.
145571	KJCN	Sch.	Thomas J. Shryock	173	164	117.4	23.7	7.7	1891	Bethel, Del.
126702	KJCQ	Bkn.	Charles F. Crocker	860	709	204.0	40.0	15.0	1890	Alameda, Calif.
30526	KJCV	St. s.	*Concord* ⊙	1,248	697	246.0	46.0	15.5	1891	Wilmington, Del.
86131	KJDM	Sch.	Galilee	354	328	132.5	33.5	12.7	1891	Benicia, Calif.
140930	KJFD	St. s.	LACKAWANNA	1,973	1,179	260.0	39.2	21.6	1888	Cleveland, Ohio.
116235	KJFH	St. s.	SCRANTON	2,015	1,595	260.0	39.2	21.6	1888	do.
76763	KJFT	St. s.	Observation	122	83	92.4	17.8	9.2	1888	Brooklyn, N. Y.
86134	KJFW	Sch.	Gladiator	112	75	92.6	24.3	10.0	1891	Essex, Mass.
110774	KJGC	St. s.	Fellowcraft	2,070	1,712	256.0	40.2	23.5	1888	Buffalo, N. Y.
145578	KJGR	Sch.	Thomas H. Lawrence	374	322	134.7	33.3	11.0	1891	Boston, Mass.
81267	KJGW	St. s.	Walter Adams	271	175	133.0	24.3	12.8	1890	Noank, Conn.
126719	KJHD	St. s.	CONCHO ⊙	3,724	2,640	329.5	47.0	21.2	1891	Chester, Pa.
136138	KJLW	St. s.	*Essex* ⊙	3,018	2,155	295.0	40.0	15.4	1890	Philadelphia, Pa.
126732	KJMB	Sch.	Charles L. Rohde	215	186	125.2	23.8	8.4	1891	Sharptown, Md.
106825	KJNB	Sch.	Annie and Reuben	128	122	87.1	26.4	6.8	1891	Bath, Me.
92304	KJNF	Sch.	Meteor	600	518	177.3	38.4	13.5	1891	Port Blakely, Wash.
126741	KJNP	St. s.	COSTA RICA ⊙	1,783	1,166	221.5	36.0	19.3	1891	Chester, Pa.
106834	KJPS	St. s.	BAY VIEW	1,399	1,075	265.0	38.0	24.0	1891	West Superior, Wis.
3508	KJQR	Sch.	Benjamin A. Van Brunt	1,191	1,132	196.1	41.2	18.1	1891	Bath, Me.
96126	KJRV	Sch.	Henry H. Chamberlain	245	204	122.3	30.6	8.4	1891	Phippsburg, Me.
92364	KJSQ	Sch.	Josephine Wimsatt	149	106	95.0	27.0	6.0	1891	Milford, Del.
81338	KJSR	Sch.	William T. Parker	178	169	105.0	28.0	7.0	1891	do.
150552	KJVM	Bk.	Pactolus	1,673	1,564	223.7	41.2	24.0	1891	Bath, Me.
110950	KJWF	Sch.	Regina	114	96	87.8	25.5	7.6	1891	Machias, Me.
81350	KJWN	*Sch.	*West Point*	1,213	1,168	220.0	38.7	22.3	1866	Glasgow, Scotland.
141175	KJWQ	Sch.	Levin J. Marvel	183	174	125.5	23.8	7.5	1891	Bethel, Del.
3529	KLBF	Sch.	Bangor	511	398	165.0	36.5	11.8	1891	Eureka, Calif.
96139	KLBM	Ol. s.	Harvard	113	72	95.4	23.6	10.4	1891	Essex, Mass.
106899	KLBS	Sch.	Alice Cooke	782	722	185.6	39.0	15.4	1891	Port Blakely, Wash.
161672	KLBT	Sch.	Volante	125	119	87.0	25.6	7.6	1891	North Bend, Oreg.
96142	KLCH	St. s.	Homer ⊙	501	331	146.0	33.8	17.0	1891	Bandon, Oreg.
77001	KLCR	Sch.	Judique	121	89	98.2	24.0	10.8	1891	Essex, Mass.
126821	KLDC	Sch.	Charles R. Wilson	345	328	150.0	35.0	11.0	1891	Fairhaven, Mass.
77004	KLDH	*Sch.	North East	1,061	1,035	200.0	38.0	17.5	1891	Wilmington, Del.
130581	KLFC	St. s.	NEW HAMPSHIRE ⊙	2,395	1,505	302.7	34.0	17.5	1892	do.
96161	KLFN	Sch.	Harriet C. Whitehead	222	211	119.6	31.3	8.0	1892	Waterford, Conn.
141201	KLGD	Sch.	Louise	345	328	150.0	35.0	10.0	1892	Fairhaven, Calif.
110971	KLGF	St. s.	RICHARD PECK ⊙	2,906	1,819	303.3	48.0	17.8	1892	Wilmington, Del.
155228	KLHM	Bk.	Olympic	1,469	1,353	224.4	42.1	21.3	1892	Bath, Me.
81380	KLHP	Sch.	Wm. Bowden	778	695	185.6	38.8	15.4	1892	Port Blakely, Wash.
155232	KLJQ	Ol. s.	Nanuk	281	160	130.0	31.6	9.6	1892	Fairhaven, Calif.
77070	KLMW	Bkn.	Jane L. Stanford	970	861	215.5	41.0	17.0	1892	do.
86230	KLND	Bgn.	Geneva	495	451	150.0	36.3	14.0	1892	Benicia, Calif.
120923	KLNR	Sch.	F. R. Sharp	199	189	124.3	26.0	8.7	1892	Tottenville, N. Y.
141257	KLPH	Sch.	Lavinia M. Snow	354	292	133.0	31.7	10.9	1893	Rockland, Me.
106921	KLPM	St. s.	Admiral	123	88	117.7	19.1	9.9	1892	Providence, R. I.
86242	KLPN	Sch.	Grace G. Bennett	210	199	135.5	23.9	7.8	1893	Bethel, Del.
77093	KLRD	Sch.	John A	282	235	131.7	32.0	9.8	1893	Eureka, Calif.
126961	KLRF	St. s.	Chief	230	122	112.5	25.0	11.2	1893	Wilmington, Del.
161715	KLRT	Sch.	Edna Bright Hough	204	194	108.0	29.4	9.1	1893	Cambridge, Md.
126984	KLSB	Sch.	Clarence A. Holland	200	179	126.5	23.9	8.2	1893	Bethel, Del.
77106	KLSF	Sch.	B. P. Gravenor	184	138	128.0	23.6	9.8	1893	Sharptown, Md.
126992	KLSG	Sch.	C. S. Holmes	623	556	162.8	37.0	11.5	1893	Port Blakely, Wash.
81346	KLSJ	St. s.	WADENA	246	151	158.8	20.8	11.0	1891	Cleveland, Ohio.
116599	KLTB	*Sch.	Socony 58	1,643	1,599	249.0	37.0	20.0	1893	Chester, Pa.
86260	KLTC	St. s.	GLOUCESTER ⊙	2,541	1,976	272.7	42.0	16.0	1893	Sparrows Point, Md.
81456	KLTG	St. s.	Joseph D. Wood ⊙	283	141	119.8	25.0	14.8	1893	Camden, N. J.
107074	KLVD	Sch.	Agnes S. Quillan	197	187	126.5	23.9	7.8	1894	Bethel, Del.
77127	KLVJ	St. s.	JAMESTOWN ⊙	2,898	2,126	299.5	40.0	16.8	1894	Chester, Pa.
27660	KLVM	St. s.	SENECA ⊙	2,963	1,612	299.5	40.0	17.0	1894	do.
100584	KLWR	Sch.	Corapeake	234	222	134.8	23.9	8.8	1894	Bethel, Del.
120971	KLWS	Ol. s.	NARWHAL ⊙	239	160	138.8	22.0	11.2	1894	Boston, Mass.
127035	KLWV	St. s.	CITY OF LOWELL ⊙	2,975	1,877	322.3	49.7	17.7	1894	Bath, Me.
150672	KMBD	St. s.	POTOMAC	763	688	176.8	35.8	11.0	1894	Philadelphia, Pa.
130672	KMBJ	St. s.	NOTTINGHAM	408	204	128.5	27.3	17.1	1894	Camden, N. J.
111071	KMCP	Sch.	Rebecca R. Douglas	475	399	138.8	33.9	9.5	1894	Bath, Me.
81493	KMCW	St. s.	WM. F. MCCAULEY	149	74	90.0	21.0	11.2	1894	Camden, N. J.
81494	KMDB	Sch.	William Linthicum	156	148	112.0	27.6	6.8	1894	Church Creek, Md.
136489	KMDV	St. s.	EUGENE HUGHES	111	55	84.5	19.0	9.6	1895	Philadelphia, Pa.
81499	KMFJ	St. s.	WASHTENAW	2,896	2,003	312.1	42.6	24.6	1887	Hartlepool, England.

Service	Crew	Horsepower	Name of owner	Home port	Address of owner
Tow.	14	700	Atlantic Coast Transportation Co. (Del.)	New York, N. Y.	11 Broadway.
Frt.	6		Merritt-Chapman Derrick & Wrecking Co. (W. Va.)	do	17 Battery Place.
Pas.	55	1,700	Colonial Navigation Co. (N. Y.)	do	Pier 39, North River.
Frt.	9	370	Sabine Towing Co. (Tex.)	Port Arthur, Tex.	
Frt.	4		John W. Insley	Newport News, Va.	Bethel, Del.
Frt.	11		Pacific Freighters Co. (Calif.)	San Francisco, Calif.	310 California Street.
Pas.	55	1,700	Colonial Navigation Co. (N. Y.)	New York, N. Y.	Pier 39, North River.
Frt.	7		Union Fish Co. (Calif.)	San Francisco, Calif.	141 Clay Street.
Frt.	19	800	Bessie A. Somerville	Pensacola, Fla.	1816 East Jackson Street.
Frt.	19	800	William H. Sharp	Port Huron, Mich.	Bay City, Mich.
Pas.	7	200	American Merchant Marine Corp. (Del.)	New York, N. Y.	17 State Street.
Frt.	7		Nicholson Fish Co. (Me.)	Bangor, Me.	Bucksport, Me.
Frt.	16	800	Nicholson Transit Co. (Del.)	Wilmington, Del.	Union Trust Building.
Frt.	8		Francis G. Boggs	Boston, Mass.	Hingham, Mass.
Fsh.	26	600	Fisheries Products Co. (N. C.)	Wilmington, N. C.	
Pas.	49	2,600	Mallory S. S. Co. (Me.)	New York, N. Y.	Pier 36, North River.
Pas.	39	1,900	Merchants & Miners' Transportation Co. (Md.)	Baltimore, Md.	112 South Gay Street.
Frt.	5		Johnson & Wimsatt (Del.)	Washington, D. C.	Thirteenth and Water Streets SW.
Frt.	4		John L. Goss	Belfast, Me.	Deer Isle, Me.
Frt.	10		H. G. Seaborn	Seattle, Wash.	White Building.
Frt.	34	700	Northern Fisheries (Wash.)	San Francisco, Calif.	141 Clay Street.
Frt.	25	1,000	Central Dredging Co. (Ohio)	Cleveland, Ohio.	
Frt.	12		Forde Construction Co. (Del.)	Philadelphia, Pa.	7120 Hazel Avenue.
Frt.	6		Alma L. Wasson	Calais, Me.	30 Church Street.
Frt.	4		Johnson & Wimsatt (Del.)	Washington, D. C.	Thirteenth and Water Streets SW.
Frt.	5		C. C. Paul & Co.	Baltimore, Md.	Stewart Building.
Frt.	18		Naknek Packing Co. (Calif.)	San Francisco, Calif.	2 Pine Street.
Frt.	2		Emery C. Wallace	Portland, Me.	8 Sherman Street.
Frt.	3		Neptune Line (Del.)	New York, N. Y.	25 Beaver Street.
Frt.	4		C. C. Paul & Co.	Baltimore, Md.	Stewart Building.
Frt.	7		Alaska Codfish Co. (Calif.)	San Francisco, Calif.	15 Steuart Street.
Fsh.	18	[b] 36	William H. Jordon Vessels Co. (Mass.)	Gloucester, Mass.	375 Main Street.
Frt.	11		Lewers & Cooke (Ltd.)	Honolulu, Hawaii.	169 South King Street.
Frt.	5		Karl Hansen	Seattle, Wash.	1601 Dexter Avenue.
Pas.	20	250	Merritt, Chapman & Scott Corporation (Del.)	New York, N. Y.	17 Battery Place.
Frt.	10		Nicholson Fish Co. (Me.)	Bangor, Me.	Bucksport, Me.
Frt.	4		Pacific Coast Codfish Co. (Wash.)	Seattle, Wash.	Pier 1.
Frt.	4		Brooks-Scanlon Corporation (Del.)	Jacksonville, Fla.	Eastport, Fla.
Pas.	70	2,500	New England S. S. Co. (Conn.)	New London, Conn.	State Street.
Frt.	4		M. G. Wright	Elizabeth City, N. C.	500 Shepard Street.
Frt.	39		Union Fish Co. (Calif.)	San Francisco, Calif.	141 Clay Street.
Pas.	81	2,906	New England S. S. Co. (Conn.)	New London, Conn.	State Street.
Frt.	12		Thomas Crowley	San Francisco, Calif.	1 Drumm Street.
Frt.	10		A. R. Paulsen	Los Angeles, Calif.	San Pedro, Calif.
Whl.	16	[b] 300	Northern Whaling & Trading Co. (N. Y.)	San Francisco, Calif.	Oakland, Calif.
Frt.	12		Dollar S. S. Line (Calif.)	do	Robert Dollar Building.
Frt.	8		Whitney & Bodden Shipping Co. (Ala.)	Mobile, Ala.	50 South Commerce Street.
Frt.	5		Merritt, Chapman & Scott Corporation (Del.)	New York, N. Y.	17 Battery Place.
Frt.	6		I. L. Snow & Co. (Me.)	Rockland, Me.	
Fer.	5	350	Westport Essex Ferry (N. Y.)	Rouses Point, N. Y.	
Frt.	5		J. B. Blades Lumber Co.	New Bern, N. C.	
Frt.	7		Pacific Coast Codfish Co. (Wash.)	Seattle, Wash.	Pier 1.
Tow.	16	600	Magnolia Petroleum Co. (Tex.)	Port Arthur, Tex.	
Frt.	6		J. H. Addison	Baltimore, Md.	809 West Lanvale Street.
Frt.	4		R. B. White	Crisfield, Md.	Salisbury, Md.
Frt.	4		do	do	Do.
Frt.	8		Ellen M. Backland	Seattle, Wash.	349 Kinnar Place.
Tow.	18	550	Aeromarine Engine & Sales Co. (N. Y.)	New York, N. Y.	Times Building.
Tnk.	8		Standard Transportation Co. (Del.)	do	26 Broadway.
Frt.	36	2,500	Merchants & Miners' Transportation Co. (Md.)	Baltimore, Md.	112 South Gay Street.
Tow.	14	750	Wood Towing Corporation (Va.)	Norfolk, Va.	
Frt.	4		B. William Bramble Co.	Baltimore, Md.	2916 East Baltimore Street.
Pas.	42	3,197	Old Dominion S. S. Co.	New York, N. Y.	Pier 25, North River.
Pas.	75	3,000	Wilmington Terminal Co. (Me.)	do	Pier 36, North River.
Frt.	4		B. William Bramble	Baltimore, Md.	2916 East Baltimore Street.
Frt.	12	[b] 200	Philip Shore	Tampa, Fla.	Stovall Building.
Pas.	92	4,500	New England S. S. Co. (Conn.)	New London, Conn.	State Street.
Pas.	46	450	Baltimore & Virginia Steamboat Co. (Md.)	Baltimore, Md.	Pier 1, Pratt Street.
Tow.	15	735	Lehigh Wilkes-Barre Coal Co. (Pa.)	New York, N. Y.	143 Liberty Street.
Frt.	4		C. A. Small	Machias, Me.	Machiasport, Me.
Tow.	7	640	Atlantic Towing Co. (Del.)	Savannah, Ga.	
Frt.	5		C. C. Paul & Co.	Baltimore, Md.	Stewart Building.
Tow.	11	350	Jacob A. Zeller	New York, N. Y.	1714 Van Buren.
Tnk.	30	1,600	San Francisco-Mohawk Oil Co. (Calif.)	San Francisco, Calif.	311 California Street.

Official No.	Signal letters	Rig	Name of vessel	Tonnage		Dimensions			When built	Where built
				Gross	Net	Length	Breadth	Depth		
						Feet	*Feet*	*Feet*		
92585	KMFV	*Sch.	Merriam	855	823	191.1	34.7	16.0	1894	Noank, Conn
116632	KMFW	*Sch.	Suffolk	855	823	192.8	34.7	16.0	1894	do
150679	KMGC	*Sch.	Preston	855	823	192.6	34.7	16.0	1894	do
157407	KMGF	*Sch.	Draper	855	823	192.3	34.7	16.0	1894	do
92611	KMGH	*Sch.	Mahanoy	855	823	192.3	34.7	16.0	1894	do
86303	KMGJ	*Sch.	Glendower	855	823	192.2	34.7	16.0	1894	do
86314	KMGT	Sch.	George R. Bradford	142	135	96.4	27.4	8.0	1895	Essex, Mass
77176	KMGV	St. s.	John Wise	251	171	124.0	28.0	1.9	1895	do
96308	KMHN	St. s.	HOWARD ⊙	3,581	2,278	310.5	42.0	16.0	1895	Wilmington, Del
127097	KMHV	Sch.	C. A. Thayer	452	390	156.0	36.0	11.8	1895	Fairhaven, Calif
157431	KMJD	*Sch.	Devon	724	667	174.0	35.3	14.3	1895	Bath, Me
121000	KMJF	*Sch.	Forest Belle	1,333	1,271	224.6	42.1	18.2	1895	do
116690	KMJL	*Sch.	Stratford	678	644	176.4	35.0	14.2	1895	Noank, Conn
96314	KMJV	*Sch.	Haverford	678	644	176.4	35.0	14.2	1895	do
150710	KMLJ	St. s.	PAOLI	330	224	125.4	26.0	14.7	1895	Philadelphia, Pa
92681	KMLQ	Sch.	Muriel	536	483	162.0	36.8	11.8	1895	Alameda, Calif
127111	KMLR	St. s.	COMANCHE ⊙	3,856	2,477	348.5	46.0	18.9	1895	Philadelphia, Pa
111094	KMLS	*Sch.	Richardson	693	613	173.2	35.0	14.2	1895	Noank, Conn
92684	KMLT	Sch.	Maweema	453	392	156.0	36.0	11.8	1895	Fairhaven, Calif
111098	KMNF	St. s.	RIVERSIDE	452	372	141.5	27.1	10.3	1895	Chester, Pa
127113	KMNJ	St. s.	CURACO ⊙	1,548	1,144	241.3	38.0	16.3	1895	Philadelphia, Pa
3670	KMNP	*Sch.	Bast	693	613	173.2	35.0	14.2	1896	Noank, Conn
136531	KMPB	St. s.	ENDEAVOR	315	244	136.0	23.2	7.4	1896	Philadelphia, Pa
136532	KMPG	Sch.	Edward Smith	440	358	147.9	36.2	10.6	1896	Bath, Me
145710	KMPJ	St. s.	TAMAQUA	564	383	158.5	29.0	18.0	1896	Philadelphia, Pa
92691	KMPQ	Sch.	Mabel and Ruth	190	166	125.3	23.8	7.6	1896	Bethel, Del
141420	KMPR	Ga. s.	Liberty	118	96	93.6	24.0	12.6	1896	Gloucester, Mass
92698	KMQC	St. s.	MOHAWK ⊙	2,783	2,150	265.0	43.0	16.8	1896	Chester, Pa
107216	KMQD	St. s.	CAMBRIDGE ⊙	2,094	1,399	225.3	42.1	14.2	1896	Philadelphia, Pa
92690	KMQF	St. s.	MIDDLETOWN	1,483	1,008	243.3	45.6	14.0	1896	do
111108	KMQP	*Sch.	Rondout	831	764	181.6	35.3	16.1	1896	Bath, Me
161082	KMQV	St. s.	Kadiak ⊙	114	58	106.0	22.5	9.7	1896	Alameda, Calif
92705	KMRC	St. s.	MOHEGAN ⊙	2,783	2,150	265.0	43.0	16.8	1896	Chester, Pa
116714	KMRL	*Slp.	Somerset	283	253	143.4	31.3	8.1	1896	Bath, Me
96328	KMRP	*Sch.	Hackensack	875	791	192.0	34.7	16.4	1896	Noank, Conn
107226	KMRT	Sch.	Albert Meyer	459	398	156.0	36.0	11.9	1896	Fairhaven, Calif
100611	KMRV	St. s.	HENRY P. WILLIAMS	118	31	110.8	18.7	10.7	1896	Bath, Me
81543	KMSH	St. s.	WINTHROP	352	239	125.4	26.3	15.0	1896	Philadelphia, Pa
150725	KMSJ	*Sch.	HAWTHORNE	680	608	176.4	35.0	14.2	1896	Noank, Conn
92726	KMSQ	Sch.	Metha Nelson	460	399	156.0	36.0	11.9	1896	Fairhaven, Calif
86359	KMTF	Sch.	Dorothy	887	758	183.5	38.2	15.7	1896	Bath, Me
136570	KMTP	*Sch.	Ellenville	858	757	194.4	34.8	16.0	1896	do
77232	KMTQ	St. s.	*Collier County* ⊙	570	388	191.8	28.3	15.3	1896	Elizabeth, N. J
136573	KMTV	Bkn.	Echo	707	650	183.0	39.4	15.0	1896	North Bend, Oreg
116734	KMTW	St. s.	EASTERN	211	79	105.0	21.1	14.2	1896	Newport News, Va
107247	KMVD	St. s.	Alliance ⊙	916	522	164.4	35.6	18.6	1896	Fairhaven, Calif
127163	KMVQ	St. s.	Winchester	415	265	146.2	34.2	12.4	1896	Prosper, Oreg
77164	KMWD	St. s.	LEOPOLD ADLER ⊙	243	121	117.9	23.0	13.0	1894	Newport News, Va
130731	KMWF	*Sch.	*Semper Fidelis*	1,060	1,037	200.2	34.2	20.0	1884	Hamburg, Germany
127168	KMWJ	St. s.	CATAWISSA	558	352	158.0	29.0	18.0	1896	Wilmington, Del
96354	KMWP	St. s.	Humboldt ⊙	1,075	688	213.1	31.0	15.7	1896	Fairhaven, Calif
130736	KNBM	St. s.	NEW YORK	540	301	155.0	28.1	19.9	1897	Wilmington, Del
96368	KNBS	St. s.	ESMERALDA	219	149	147.1	21.1	11.4	1897	New York, N. Y
92794	KNCP	St. s.	*Iris* ⊙	2,830	1,736	304.3	38.8	24.5	1885	Newcastle on Tyne, England.
107307	KNDL	Sch.	Annie M. Campbell	565	485	168.4	37.6	12.8	1897	Port Blakely, Wash
81576	KNDS	Sch.	Wawona	468	413	156.0	36.0	12.3	1897	Fairhaven, Calif
155308	KNFC	*Sch.	Oak Hill	910	843	194.4	34.8	17.6	1897	Noank, Conn
77274	KNFH	St. s.	JUNIATA ⊙	3,465	2,537	310.0	42.0	16.0	1897	Wilmington, Del
92827	KNFS	Shp.	*Marion Chilcott*	1,737	1,510	248.6	37.8	23.3	1882	Glasgow, Scotland
92828	KNFV	*Sch.	Maple Hill	911	843	194.4	34.8	17.6	1897	Noank, Conn
92830	KNGB	St. s.	MIAMI ⊙	1,741	1,311	239.2	40.1	21.8	1897	Philadelphia, Pa
130759	KNGD	St. s.	NEW ENGLAND	230	70	121.0	23.8	12.0	1897	Camden, N. J
100648	KNGF	*Sch.	Indian Ridge	910	842	194.0	34.8	17.6	1897	Noank, Conn
121064	KNGT	St. s.	Fulton	605	393	152.7	33.5	11.4	1898	Fairhaven, Calif
3745	KNHB	*Sch.	Bear Ridge	910	842	201.0	34.8	17.6	1898	Noank, Conn
81595	KNHF	*Sch.	Warren	283	220	141.4	31.4	8.4	1898	Bath, Me
3747	KNHQ	*Sch.	Buck Ridge	915	847	195.0	34.8	17.6	1898	Noank, Conn
3749	KNJD	St.s.	Brunswick	532	283	161.3	34.4	12.2	1898	North Bend, Oreg
116811	KNJF	St.s.	ADMIRAL FISKE ⊕	2,432	1,450	280.0	38.1	19.6	1898	San Francisco, Calif
136680	KNJS	*Sch.	Eagle Hill	911	843	195.0	34.8	17.6	1898	Noank, Conn
136681	KNJT	Sch.	Eric	574	498	174.0	37.6	12.8	1898	Port Blakely, Wash
127253	KNLF	Sch.	Charles Nelson	688	603	196.5	37.8	12.8	1898	Alameda, Calif

Service	Crew	Horsepower	Name of owner	Home port	Address of owner
Frt.	3		Thomas J. Howard	New York, N. Y.	1 Broadway.
Frt.	3		do	do	Do.
Frt.	3		Reading Co. (Pa.)	Philadelphia, Pa.	Reading Terminal.
Frt.	3		Thomas J. Howard	New York, N. Y.	1 Broadway.
Frt.	4		do	do	Do.
Frt.	3		do	do	Do.
Frt.	6		Rockport Granite Co. (Mass.)	Gloucester, Mass.	Rockport, Mass.
Frt.	5	425	Christina Arbuckle	New York, N. Y.	71 Water Street.
Frt.	47	2,500	Merchants & Miners' Transportation Co. (Md.)	Baltimore, Md.	112 South Gay Street.
Frt.	9		Pacific Coast Codfish Co. (Wash.)	Seattle, Wash.	Room 62, Pier No. 1.
Frt.	4		Morecraft Transportation Corporation (Del.)	New York, N. Y.	17 Battery Place.
Frt.	4		do	do	Do.
Frt.	3		do	do	Do.
Frt.	2		do	Wilmington, Del.	7 West Tenth Street.
Tow.	16	850	do	New York, N. Y.	17 Battery Place.
Frt.	9		Frank Lloyd Productions (Del.) (N. Y.)	Los Angeles, Calif.	
Pas.	82	3,518	Clyde S. S. Co. (Me.)	New York, N. Y.	Pier 36, North River.
Frt.	3		Reading Co. (Pa.)	Philadelphia, Pa.	Reading Terminal.
Frt.	10		Alaska Cod Fish Co. (Calif.)	San Francisco, Calif.	15 Steuart Street.
Frt.	11	450	Rock Creek Steamboat Co. (Md.)	Baltimore, Md.	Foot of Broadway.
Frt.	29	1,050	Pacific S. S. Co. (Me.)	Seattle, Wash.	1519 Railroad Avenue South.
Frt.	3		Reading Co. (Pa.)	Philadelphia, Pa.	Reading Terminal.
Pas.	15	560	J. Frank White	Wilmington, Del.	Front and Orange Streets.
Frt.	6		William C. Reid	New York, N. Y.	Java and Prevost Streets.
Tow.	19	1,000	Reading Co. (Pa.)	Philadelphia, Pa.	Reading Terminal.
Frt.	3		William A. Wimsatt	Washington, D. C.	Thirteenth and Water Streets.
Plt.	8	[b] 60	Boston Pilots' Relief Society (Mass.)	Boston, Mass.	Lewis Wharf.
Pas.	22	1,800	New England S. S. Co. (Conn.)	New London, Conn.	State Street.
Pas.	38	500	New York & New Orleans S. S. Co.	New York, N. Y.	Pier 39, North River.
Pas.	67	1,000	Hartford & New York Transportation Co. (Conn.).	Hartford, Conn.	
Frt.	3		Erie Land & Improvement Co. (N. J.)	New York, N. Y.	50 Church Street.
Frt.	27	350	Alaska Packers' Association (Calif.)	San Francisco, Calif.	111 California Street.
Frt.	22	1,800	New England S. S. Co. (Conn.)	New London, Conn.	State Street.
Frt.	2		Staples Transportation Co. (Me.)	Fall River, Mass.	404 Davol Street.
Frt.	3		Erie Land & Improvement Co. (N. J.)	New York, N. Y.	50 Church Street.
Frt.	9		L. A. Scott	Mobile, Ala.	City Bank Building.
Plt.	6	450	W. L. Anderson	Charleston, S. C.	Boyces Wharf.
Tow.	12	800	J. S. Packard Dredging Co. (N. J.)	Providence, R. I.	1004 Turk Head Building.
Frt.	3		Neptune Line (Del.)	New York, N. Y.	25 Beaver Street.
Frt.	8		Alaska Packers' Association (Calif.)	San Francisco, Calif.	111 California Street.
Frt.	8		William C. Reid	New York, N. Y.	Java and Prevost Streets.
Frt.	3		New York, Ontario & Western Ry. Co. (N. J.)	do	Weehawken, N. J.
Pas.	20		Florida R. R. & Navigation Corporation (Del.)	Tampa, Fla.	Everglades, Fla.
Frt.	10		Robert Purdis	San Francisco, Calif.	Berkeley, Calif.
Tow.	10	400	Eastern Transportation Co. (Del.)	Wilmington, Del.	Ford Building.
Pas.	25	637	Gulf Mail S. S. Co.	San Francisco, Calif.	1 Drumm Street.
Frt.	19	260	Russell J. Hubbard	Marshfield, Oreg.	Reedsport, Oreg.
Tow.	14	800	Wilmington Towing Co.	Wilmington, N. C.	
Frt.	7		Gulf Barge & Towing Co. (La.)	New Orleans, La.	Clio and Magnolia Streets.
Tow.	19	1,000	Reading Co. (Pa.)	Philadelphia, Pa.	Reading Terminal.
Pas.	36	1,400	James K. Nelson	San Francisco, Calif.	Pier 17.
Plt.	20	800	United New York, Sandy Hook Pilots' Association (N. J.).	New York, N. Y.	Staten Island Ferry Building.
Pas.	32	1,000	Thomas J. Peters	Miami, Fla.	12 Halcyon Arcade.
Frt.	37	1,000	Pacific Transport Co. (Calif.)	San Francisco, Calif.	430 Sansome Street.
Frt.	8		J. E. Shields	Seattle, Wash.	Room 62, Pier 1.
Frt.	8		Robinson Fisheries Co. (Wash.)	do	Anacortes, Wash.
Frt.	4		Reading Co. (Pa.)	Philadelphia, Pa.	Reading Terminal.
Pas.	44	2,500	Merchants & Miners' Transportation Co. (Md.)	Baltimore, Md.	112 South Gay Street.
Tnk.	23		British Molasses Co. (N. Y.)	New York, N. Y.	251 Fifth Avenue.
Frt.	5		Reading Co. (Pa.)	Philadelphia, Pa.	Reading Terminal.
Pas.	50	2,000	Peninsular & Occidental S. S. Co.	New Haven, Conn.	
Tnk.	35	500	New England Fish Co.	Portland, Me.	
Frt.	4		Reading Co. (Pa.)	Philadelphia, Pa.	Reading Terminal.
Frt.	18	264	Border Line Transport Co. (Wash.)	Seattle, Wash.	1160 Stewart Building.
Frt.	4		Reading Co. (Pa.)	Philadelphia, Pa.	Reading Terminal.
Frt.	2		Staples Transportation Co. (Me.)	Fall River, Mass.	404 Davol Street.
Frt.	4		Thomas J. Howard	New York, N. Y.	1 Broadway.
Frt.	19	500	National S. S. Co. (Calif.)	San Francisco, Calif.	Crocker Building.
Pas.	5	1,800	Pacific S. S. Co. (Me.)	Tacoma, Wash.	Athur Rust Building.
Frt.	4		Reading Co. (Pa.)	Philadelphia, Pa.	Reading Terminal.
Frt.	8		J. E. Shields	Seattle, Wash.	Room 62, Pier 1.
Frt.	11		Charles Nelson Co. (Calif.)	San Francisco, Calif.	230 California Street.

Official No.	Signal letters	Rig	Name of vessel	Tonnage		Dimensions			When built	Where built
				Gross	Net	Length	Breadth	Depth		
						Feet	*Feet*	*Feet*		
121075	KNLG	*Sch.	Franklin	910	842	194.0	34.8	17.6	1898	Noank, Conn
130776	KNMD	*Sch.	Number Five	909	796	192.7	34.7	17.0	1898	Bath, Me
116834	KNMF	*Sch.	Silver Brook	904	842	194.0	34.8	17.6	1898	Noank, Conn
161111	KNML	*Sch.	Kentucky	1,575	1,472	245.2	44.3	19.2	1898	Bath, Me
77312	KNPD	Sch.	Jennie D. Bell	194	171	125.0	23.5	7.5	1898	Bethel, Del
96418	KNPF	Sch.	Honolpu	564	520	162.5	36.8	12.8	1898	Alameda, Calif
136691	KNPH	*Sch.	Enterprise	901	838	194.0	35.0	17.6	1898	Noank, Conn
136692	KNPJ	St.s.	EUREKA	353	186	128.0	26.3	15.0	1898	Philadelphia, Pa
86434	KNQD	*Sch.	Gibson	839	736	183.7	35.2	16.2	1898	Bath, Me
136697	KNQF	*Sch.	ERSKINE M. PHELPS	3,029	2,681	312.1	45.2	25.6	1898	do
127281	KNQL	St.s.	NAUGATUCK	1,308	739	220.7	37.2	14.0	1898	Chester, Pa
150795	KNQV	*Sch.	Phoenix	901	838	194.0	35.0	17.6	1898	Noank, Conn
81626	KNRC	St.s.	WINIFRED ⊙	2,551	1,520	283.5	42.2	21.1	1898	Bath, Me
81628	KNRF	St.s.	William H. Moody	259	176	115.0	27.5	9.2	1898	Essex, Mass
127526	KNRG	Sch.	Dauntless	548	478	162.2	37.3	13.2	1898	Hoquiam, Wash
161826	KNRM	St.s.	*Victoria* ⊙	3,817	2,382	361.1	40.1	19.0	1870	Dumbarton, Scotland
107417	KNRS	St.s.	ADMIRAL DEWEY ⊙	2,104	1,336	280.0	36.1	22.7	1898	Philadelphia, Pa
92911	KNRV	St.s.	G. E. ROPER ⊙	439	246	138.8	27.0	16.0	1898	Camden, N. J
116862	KNRW	St.s.	SANTURCE	1,836	1,122	255.0	41.0	21.2	1898	Wilmington, Del
155336	KNSD	St.s.	O. L. HALENBECK	198	135	103.3	22.6	12.6	1898	Philadelphia, Pa
130795	KNSF	St.s.	SOCONY 2	157	84	98.1	22.0	10.1	1898	do
107423	KNSQ	St.s.	ADMIRAL SCHLEY ⊙	2,104	1,336	280.0	36.1	22.7	1898	do
107425	KNSW	St.s.	ADMIRAL FARRAGUT ⊙	2,141	1,361	280.0	36.1	22.7	1898	do
107429	KNTH	Bk.	*Star of England* ⊙	2,123	1,806	264.0	39.0	23.5	1893	Dumbarton, Scotland
96435	KNTV	St.s.	PANAMA ⊙	5,638	3,476	360.0	50.0	19.8	1898	Philadelphia, Pa
81638	KNVD	St.s.	WABAN	163	111	91.0	20.0	10.4	1899	do
116875	KNVF	St.s.	SWATARA	625	425	157.0	29.0	17.5	1899	do
136727	KNVM	*Sch.	Easton	531	448	167.0	34.6	11.5	1899	Noank, Conn
161119	KNWB	St.s.	KERSHAW ⊙	2,741	1,654	262.0	42.0	16.2	1899	Wilmington, Del
150807	KNWJ	St.s.	PIEDMONT	391	214	141.0	27.0	15.4	1899	Baltimore, Md
111210	KNWL	*Sch.	Randolph	567	499	175.0	34.6	11.7	1899	Noank, Conn
92924	KNWM	*Sch.	Malvern	844	745	185.4	35.3	16.2	1899	Bath, Me
96439	KNWT	St.s.	HAMILTON ⊙	3,723	2,430	351.8	42.0	17.0	1899	Chester, Pa
130813	KPBC	*Sch.	Number Fourteen	927	807	192.8	35.0	17.4	1899	Bath, Me
3777	KPBF	St.s.	Boxer	216	121	113.7	25.3	13.5	1899	East Boston, Mass
130815	KPBJ	St.s.	NANTUCKET ⊙	2,599	1,767	274.0	42.0	16.2	1899	Wilmington, Del
92930	KPBL	*Sch.	Monitor	955	866	193.6	35.0	17.6	1899	Noank, Conn
130817	KPBS	*Sch.	Number Fifteen	912	796	192.1	34.8	17.3	1899	Bath, Me
92936	KPBW	St.s.	YUKON ⊙	5,863	3,638	360.0	50.0	19.9	1899	Philadelphia, Pa
145805	KPCB	St.s.	F. H. CHAPPELL	353	186	125.0	26.3	15.0	1899	do
136737	KPCD	*Sch.	Edith	516	466	169.8	34.4	11.6	1899	Noank, Conn
77354	KPCL	St.s.	PORT COVINGTON	145	99	85.6	22.5	10.7	1899	Camden, N. J
77356	KPCM	St.s.	JEFFERSON ⊙	3,723	2,392	351.8	42.0	17.0	1899	Chester, Pa
127343	KPCN	Bk.	*Star of Chile*	1,001	874	202.0	34.2	21.2	1868	Dundee, Scotland
25317	KPDC	*Sch.	Upton	843	746	184.9	35.0	16.2	1899	Bath, Me
111223	KPDF	Sch.	Robert R. Hind	564	520	162.5	36.8	12.8	1899	Alameda, Calif
161819	KPDG	St.s.	VALLEY FORGE	558	352	158.0	29.0	18.0	1898	Wilmington, Del
116895	KPDH	St.s.	SYOSSET	176	120	102.6	23.0	10.5	1899	Philadelphia, Pa
92948	KPDN	*Sch.	Marion	954	865	193.6	35.0	17.6	1899	Noank, Conn
3792	KPDS	*Sch.	Number Twenty-eight	1,035	929	207.0	35.2	18.4	1899	Bath, Me
127357	KPFW	*Sch.	L. & W. B. C. Co. No. 8	953	861	193.7	35.0	17.6	1899	Noank, Conn
145818	KPGD	*Sch.	Tipton	830	729	184.6	35.2	16.1	1899	Bath, Me
81659	KPGF	Sch.	Wm. H. Smith	566	496	170.4	37.6	12.8	1899	Port Blakely, Wash
136747	KPGH	St.s.	EL SUD ⊙	4,572	2,903	390.9	48.3	15.6	1899	Newport News, Va
136748	KPGT	St.s.	MARGARET	283	157	145.2	21.0	12.4	1899	Chester, Pa
3796	KPGW	*Sch.	Brockton	567	499	175.0	34.6	11.7	1899	Noank, Conn
130834	KPHD	*Sch.	Number Eighteen	936	817	189.3	35.1	18.1	1899	Bath, Me
121109	KPHL	Sch.	Fred J. Wood ⊙	681	601	181.0	38.1	14.0	1899	Hoquiam, Wash
3803	KPHS	*Sch.	780	926	824	187.4	34.2	18.1	1899	Bath, Me
136756	KPJC	St.s.	EL NORTE ⊙	4,604	2,925	391.9	48.3	15.8	1899	Newport News, Va
150831	KPJD	St.s.	PONCE ⊙	3,506	2,192	317.0	42.0	27.8	1899	Wilmington, Del
92977	KPJG	Sch.	Estelle Krieger	1,172	1,047	184.8	40.3	18.8	1899	Thomaston, Me
150832	KPJH	*Sch.	Paxinos	954	865	193.6	35.0	17.6	1899	Noank, Conn
127369	KPJN	Sch.	Columbia	663	584	181.0	38.5	13.7	1899	Hoquiam, Wash
86417	KPJQ	St.s.	GETTYSBURG	557	351	158.0	29.0	18.0	1898	Wilmington, Del
130840	KPJS	*Sch.	Number Nineteen	932	823	189.0	35.1	18.0	1899	Bath, Me
86467	KPJT	St.s.	Georges Creek	389	184	128.9	28.7	16.7	1899	Port Richmond, N. Y
3806	KPJV	*Sch.	781	931	823	188.1	34.2	18.1	1899	Bath, Me
136761	KPJW	St.s.	EL RIO ⊙	4,497	2,793	391.0	48.3	15.8	1899	Newport News, Va
126762	KPLB	Shp.	STAR OF SHETLAND ⊙	3,345	2,850	332.0	45.3	25.5	1899	Bath, Me
86483	KPLG	St.s.	GOVERNOR DINGLEY ⊙	3,826	2,856	298.9	60.8	17.8	1899	Chester, Pa
96470	KPLH	Sch.	Henry Wilson	499	430	157.8	37.1	11.3	1899	Aberdeen, Wash

Service	Crew	Horsepower	Name of owner	Home port	Address of owner
Frt.	4		Reading Co. (Pa.)	Philadelphia, Pa	Reading Terminal.
Frt.	5		Metropolitan Coal Co. (Mass.)	Boston, Mass	20 Exchange Street.
Frt.	4		Thomas J. Howard	New York, N. Y	1 Broadway.
Frt.	4		Morecraft Transportation Co. (Del.)	do	17 Battery Place.
Frt.	4		C. C. Paul & Co	Baltimore, Md	Stewart Building.
Frt.	9		N. H. Hickman	San Francisco, Calif	24 California Street.
Frt.	4		Reading Co. (Pa.)	Philadelphia, Pa	Reading Terminal.
Tow.	24	858	Staples Transportation Co. (Me.)	Fall River, Mass	404 Davol Street.
Frt.	4		Reinhard Hall	New York, N. Y	7822 Twelfth Avenue.
Frt.	15		Union Oil Co. of California	Los Angeles, Calif	Union Oil Building.
Pas.	16	1,000	New England S. S. Co. (Conn.)	New London, Conn	State Street.
Frt.	3		Thomas J. Howard	do	17 Battery Place.
Tnk.	32	1,200	Gulf Refining Co. (Tex.)	Port Arthur, Tex	
Frt.	6		Rockport Granite Co. (Mass.)	Gloucester, Mass	Rockport, Mass.
Msc.	7		William Fox Vaudeville Co. (N. Y.)	Los Angeles, Calif	Hollywood, Calif.
Pas.	87	2,780	Alaska S. S. Co. (Nev.)	New York, N. Y	120 Broadway.
Pas.	60	2,100	Pacific S. S. Co. (Me.)	Tacoma, Wash	Arthur Rust Building.
Tow.	19	1,000	Crown Coal Towing Co. (La.)	New Orleans, La	415 Carondelet Building.
Frt.	26	850	Lawrence S. S. Co. (Del.)	New York, N. Y	80 Broad Street.
Tow.	10	500	Cahill Towing Line (N. J.)	do	140 Broad Street.
Tow.	11	600	Standard Transportation Co. (Del.)	do	26 Broadway.
Pas.	63	2,560	Pacific S. S. Co. (Me.)	Seattle, Wash	1519 Railroad Avenue.
Pas.	60	2,560	do	do	Do.
Fsh.	117		Alaska Packers' Association (Calif.)	San Francisco, Calif	111 California Street.
Pas.	120	5,000	Panama R. R. Co. (N. Y.)	New York, N. Y	24 State Street.
Tow.	7	350	Hampton K. Lea	Charleston, S. C	
Tow.	19	1,000	Reading Co. (Pa.)	Philadelphia, Pa	Reading Terminal.
Frt.	3		Staples Transportation Co. (Me.)	Fall River, Mass	404 Davol Street.
Frt.	40	3,100	Merchants & Miners' Transportation Co. (Md.)	Baltimore, Md	112 South Gay Street.
Tow.	16	750	Metropolitan Coal Co. (Mass.)	Boston, Mass	20 Exchange Street.
Frt.	2		Staples Transportation Co. (Me.)	Fall River, Mass	404 Davol Street.
Frt.	3		Morecraft Transportation Corporation (Del.)	Wilmington, Del	7 West Tenth Street.
Pas.	74	3,500	Old Dominion S. S. Co. (Del.)	New York, N. Y	Pier 25, North River.
Frt.	4		Metropolitan Marine & Fuel Co. (Mass.)	Boston, Mass	20 Central Street.
Tow.	16	700	Cottman Co. (Md.)	Baltimore, Md	Keyser Building.
Pas.	40	3,152	Merchants & Miners' Transportation Co. (Md.)	do	112 South Gay Street.
Frt.	4		Thomas J. Howard	New York, N. Y	1 Broadway.
Frt.	5		Metropolitan Coal Co. (Mass.)	Boston, Mass	20 Exchange Street.
Pas.	112	5,000	Alaska S. S. Co. (N. Y.)	New York, N. Y	120 Broadway.
Tow.	16	850	Thames Towboat Co. (Conn.)	New London, Conn	Bank Street.
Frt.	2		do	do	Do.
Tow.	9	500	Curtis Bay Towing Co	Baltimore, Md	1631 Munsey Building.
Pas.	44	3,450	Old Dominion S. S. Co. (Del.)	New York, N. Y	Pier 25, North River.
Frt.	12		Alaska Packers' Association (Calif.)	San Francisco, Calif	111 California Street.
Frt.	4		Morecraft Transportation Corporation (Del.)	Wilmington, Del	7 West Tenth Street.
Frt.	8		George U. Hind	San Francisco, Calif	230 California Street.
Tow.	19	1,000	Reading Co. (Pa.)	Philadelphia, Pa	Reading Terminal.
Tow.	7	400	Long Island R. R. Co. (N. Y.)	New York, N. Y	Long Island, N. Y.
Frt.	5		Reading Co. (Pa.)	Philadelphia, Pa	Reading Terminal.
Frt.	4		Metropolitan Coal Co. (Mass.)	Boston, Mass	20 Exchange Street.
Frt.	3		Lehigh & Wilkes-Barre Coal Co. (Pa.)	New York, N. Y	143 Liberty Street.
Frt.	2		Staples Transportation Co. (Me.)	Fall River, Mass	404 Davol Street.
Frt.	9		Union Fish Co. (Calif.)	San Francisco, Calif	141 Clay Street.
Frt.	43	4,300	Southern Pacific Co (Ky.)	New York, N. Y	Pier 49, North River.
Frt.	22	650	Lorenzo International (N. Y.)	do	200 West One hundred and thirty-first Street.
Frt.	3		Staples Transportation Co. (Me.)	Fall River, Mass	404 Davol Street.
Frt.	5		Metropolitan Coal Co. (Mass.)	Boston, Mass	20 Exchange Street.
Frt.	9		E. K. Wood Lumber Co. (Calif.)	San Francisco, Calif	1 Drumm Street.
Frt.	3		Bee Line Transportation Co. (Del.)	Perth Amboy, N. J	
Frt.	53	4,200	Southern Pacific Co. (Ky.)	New York, N. Y	Pier 49, North River.
Pas.	59	1,650	New York & Porto Rico S. S. Co. (Me.)	do	25 Broadway.
Frt.	9		Boston Ship Brokerage Co. (Mass.)	Boston, Mass	99 State Street.
Frt.	4		Reading Co. (Pa.)	Philadelphia, Pa	Reading Terminal.
Frt.	11		Pacific Commercial Navigation Co. (Ltd.)	Honolulu, Hawaii	918 Kekaulike Street.
Tow.	20	1,000	Reading Co. (Pa.)	Philadelphia, Pa	Reading Terminal.
Frt.	5		Metropolitan Marine & Fuel Co. (Mass.)	Boston, Mass	20 Central Street.
Tow.	16	880	do	do	Do.
Frt.	2		Bee Line Transportation Co. (Del.)	Perth Amboy, N. J	
Frt.	44	4,200	Southern Pacific Co. (Ky.)	New York, N. Y	Pier 49, North River.
Frt.	30		Alaska Packers' Association (Calif.)	San Francisco, Calif	111 California Street.
Pas.	95	2,500	Eastern S. S. Lines (Mass.)	Portsmouth, N. H	Eliot, Me.
Frt.	8		Libby, McNeill & Libby (Me.)	San Francisco, Calif	Merchants' Exchange Building.

Official No.	Signal letters	Rig	Name of vessel	Tonnage		Dimensions			When built	Where built
				Gross	Net	Length	Breadth	Depth		
						Feet	*Feet*	*Feet*		
150837	KPLN	Sch.	Philippine	523	491	162.5	36.8	12.2	1899	Alameda, Calif.
92993	KPLQ	St. s.	MARACAIBO ⊙	1,771	1,095	267.5	37.0	18.5	1899	Wilmington, Del.
141625	KPLT	Sch.	Lottie Bennett	566	496	170.4	37.6	12.8	1899	Port Blakely, Wash.
130844	KPLW	*Sch.	Number Twenty	940	831	190.3	35.3	18.1	1899	Bath, Me.
136768	KPMD	*Sch.	Edith	859	766	185.8	35.2	17.1	1899	do
157556	KPMF	St. s.	Admiral Rodman ⊙	1,101	837	175.0	36.0	14.0	1899	Fairhaven, Calif.
136771	KPMH	St. s.	EL CID ⊙	4,508	2,801	391.7	48.3	15.8	1899	Newport News, Va.
136772	KPMJ	St. s.	H. C. CADMUS	413	209	136.0	26.1	15.5	1899	Camden, N. J.
150845	KPMT	*Sch.	Paxtang	954	865	193.6	35.0	17.6	1899	Noank, Conn.
155371	KPND	*Sch.	Ohio	1,629	1,506	237.5	43.4	20.1	1899	Bath, Me.
157558	KPNG	*Sch.	786	495	492	141.6	31.0	15.0	1899	Perth Amboy, N. J.
93001	KPNH	*Sch.	Marion Chappell	1,595	1,484	243.3	43.8	22.0	1899	Noank, Conn.
116929	KPNM	St. s.	SAVAGE	410	279	142.8	27.0	15.6	1899	Baltimore, Md.
116935	KPNW	St. s.	SAN JUAN ⊙	3,511	2,194	317.0	42.0	23.8	1900	Wilmington, Del.
161135	KPQC	Bk.	STAR OF FINLAND ⊙	1,699	1,425	225.7	42.3	20.0	1899	Bath, Me.
127397	KPQG	St. s.	JOHN T. DONAHUE	401	196	135.0	27.5	15.7	1899	Philadelphia, Pa.
111261	KPQH	St. s.	RICHMOND ⊙	401	196	135.0	27.5	15.7	1899	do
111262	KPQJ	St. s.	Fair Oaks	1,275	777	199.0	38.0	12.3	1900	Hoquiam, Wash.
116940	KPQR	Sch.	Sehome	626	596	182.3	37.9	13.3	1899	New Whatcom, Wash.
116942	KPQV	St. s.	Morning Star	262	112	132.6	30.0	10.8	1900	Essex, Mass.
111266	KPQW	*Sch.	Remus	531	464	167.0	34.6	11.5	1900	Noank, Conn.
86488	KPRB	St. s.	Gerry	273	133	102.0	24.0	10.5	1900	Wilmington, Del.
116944	KPRF	St. s.	Santa Ana ⊙	1,003	730	182.4	36.2	12.4	1900	Marshfield, Oreg.
107520	KPRH	St. s.	Augusta	1,968	1,147	252.0	46.0	9.3	1900	Philadelphia, Pa.
111268	KPRS	St. s.	Rainier ⊙	1,410	818	204.9	38.0	21.3	1900	Hoquiam, Wash.
136784	KPRT	Sch.	Edwin and Maud	208	178	126.5	23.8	8.6	1900	Bethel, Del.
127407	KPSB	St. s.	COMUS ⊙	4,760	2,920	391.6	48.3	15.8	1900	Newport News, Va.
86491	KPSF	St. s.	GRECIAN ⊙	2,827	1,994	263.3	42.0	36.0	1900	Wilmington, Del.
161140	KPSM	St. s.	KVICHAK ⊙	1,063	610	200.2	35.5	16.0	1900	Portland, Oreg.
3832	KPSQ	*Sch.	783	923	796	188.6	34.2	18.2	1900	Bath, Me.
3835	KPST	St. s.	Buccaneer	226	126	114.1	25.6	14.5	1900	Boston, Mass.
130856	KPTC	*Sch.	Smith Line No. 1	489	412	163.8	34.2	10.5	1900	Bath, Me.
145840	KPTD	St. s.	TAMPICO	1,894	1,180	247.0	42.0	24.0	1900	Toledo, Ohio.
116963	KPTG	*Sch.	Sharon	482	406	163.6	34.2	10.3	1900	Bath, Me.
116964	KPTH	Sch.	Santa Paula	650	632	183.1	30.3	16.1	1900	Fairhaven, Calif.
3837	KPTQ	Sch.	Bainbridge	566	496	170.4	37.6	12.8	1900	Port Blakely, Wash.
145841	KPTS	St. s.	Tormenter	252	131	114.1	25.6	14.5	1900	East Boston, Mass.
107539	KPVC	St. s.	SALISBURY	284	164	123.0	25.0	12.6	1900	Camden, N. J.
130859	KPVF	St. s.	Nome City	939	597	230.0	38.0	16.2	1900	Fairhaven, Calif.
141644	KPVH	St. s.	LEHIGH	446	303	136.0	26.0	13.4	1900	Port Richmond, N. Y.
3838	KPVJ	*Sch.	784	919	808	183.4	34.0	18.0	1900	Bath, Me.
121135	KPVL	*Sch.	Flora	865	769	185.2	35.1	17.3	1900	do
141645	KPVM	Ga. s.	Louise	102	73	91.3	23.0	10.2	1900	East Boston, Mass.
100710	KPVT	*Sch.	Indiana	1,626	1,506	236.3	43.3	20.6	1900	Bath, Me.
96503	KPVW	St. s.	HYADES ⊙	3,817	2,668	331.5	47.0	25.0	1900	Sparrows Point, Md.
127431	KPWG	St. s.	CLAUDINE	846	615	178.6	32.0	15.1	1890	Glasgow, Scotland.
157574	KPWH	Bk.	*Diamond Head*	1,012	952	194.2	31.2	20.2	1866	London, England.
136801	KPWJ	Bk.	*Star of India*	1,318	1,247	205.5	35.2	23.4	1863	Ramsay, Scotland.
96496	KPWR	Shp.	STAR OF GREENLAND	2,179	1,944	270.0	43.1	23.6	1892	Glasgow, Scotland.
107579	KPWS	Sch.	A. M. Nicholson	136	100	105.0	24.6	10.4	1900	Essex, Mass.
96500	KPWT	St. s.	HELENE	618	392	170.6	30.8	14.8	1897	San Francisco, Calif.
96501	KPWV	Bk.	*Star of Peru*	1,027	976	190.2	33.0	20.2	1863	Sunderland, England.
77417	KQBG	Shp.	JOHN ENA ⊙	2,842	2,706	312.9	48.1	25.0	1892	Glasgow, Scotland.
120047	KQBP	St. s.	*Kinau*	975	773	195.0	33.0	16.0	1883	Philadelphia, Pa.
141650	KQBR	St. s.	Lehua	176	129	112.0	24.1	8.1	1879	San Francisco, Calif.
150383	KQBW	St. s.	Mikahala	444	354	147.2	30.0	12.5	1886	Port Blakely, Wash.
96379	KQCB	St. s.	Niihau	341	201	148.2	33.6	11.2	1897	Fairhaven, Calif.
116975	KQCN	Shp.	*Star of France* ⊙	1,766	1,514	258.0	38.0	22.8	1877	Belfast, Ireland.
116976	KQCP	Shp.	*Star of Italy* ⊙	1,784	1,497	251.5	38.2	22.9	1877	do
116977	KQCR	Shp.	*Star of Russia* ⊙	1,981	1,898	275.5	42.2	24.2	1874	do
14445	KQCT	St. s.	Waialeale	342	232	123.0	27.1	9.8	1886	Port Blakely, Wash.
81699	KQCV	Bk.	STAR OF ICELAND ⊙	2,161	1,875	267.3	40.1	26.3	1896	Glasgow, Scotland.
127433	KQDB	*Sch.	L. & W. B. C. No. 15	953	861	193.7	35.0	17.6	1900	Noank, Conn.
111293	KQDL	Sch.	Rosamond ⊙	1,030	965	201.0	41.0	17.0	1900	Benicia, Calif.
150849	KQFM	St. s.	PENNSYLVANIA	1,352	857	244.3	40.0	14.8	1900	Chester, Pa.
121146	KQFS	Sch.	William A. Graber	137	100	110.5	25.3	11.2	1900	Essex, Mass.
127452	KQFV	St. s.	Cape Cod	557	355	151.0	32.1	12.5	1900	do
141661	KQFW	Sch.	Ludlow	762	643	185.4	38.9	14.3	1900	Port Blakely, Wash.
157568	KQGF	St. s.	DELMAR	294	138	122.3	26.9	11.7	1900	Newburgh, N. Y.
136740	KQGJ	St. s.	KETCHIKAN ⊙	2,373	1,679	237.5	42.0	23.4	1899	Lorain, Ohio.
116992	KQGS	Sch.	Stimson	693	605	182.0	39.5	13.8	1900	Ballard, Wash.
127464	KQHB	Sch.	Commerce	658	621	184.0	38.6	13.6	1900	Alameda, Calif.

Service	Crew	Horsepower	Name of owner	Home port	Address of owner
Frt.	8	.....	Sanders & Kirchmann (Calif.)	San Francisco, Calif.	American National Bank Building.
Pas.	35	1,100	Atlantic & Caribbean Steam Navigation Co. (Del.).	Wilmington, Del.	Dupont Building.
Frt.	8	.....	Burns-Philp Co. (Calif.)	San Francisco, Calif.	Balfour Building.
Frt.	5	.....	Metropolitan Coal Co. (Mass.)	Boston, Mass.	20 Exchange Street.
Frt.	3	.....	Mystic S. S. Co. (Mass.)	do	111 Devonshire Street.
Pas.	19	400	Pacific S. S. Co. (Me.)	Tacoma, Wash.	Arthur Rust Building.
Frt.	52	4,200	Southern Pacific Co. (Ky.)	New York, N. Y.	Pier 49, North River.
Tow.	14	1,000	New Orleans & Bisso Towboat Co. (Del.)	New Orleans, La.	United Fruit Building.
Frt.	4	.....	Reading Co. (Pa.)	Philadelphia, Pa.	Reading Terminal.
Frt.	4	.....	Morecraft Transportation Corporation (Del.)	New York, N. Y.	17 Battery Place.
Frt.	3	.....	Bee Line Transportation Co. (Del.)	Perth Amboy, N. J.	
Frt.	4	.....	Thames Towboat Co. (Conn.)	New London, Conn.	
Tow.	12	750	Taylor Dredging Co. (N. J.)	New York, N. Y.	Jersey City, N. J.
Pas.	59	1,650	New York & Porto Rico S. S. Co. (Me.)	do	25 Broadway.
Fsh.	56	.....	Alaska Packers' Association (Calif.)	San Francisco, Calif.	111 California Street.
Tow.	16	900	Northern Barge Corporation (Del.)	Wilmington, Del.	Equitable Building.
Tow.	16	1,000	Aiken Towboat & Barge Co. (Fla.)	Pensacola, Fla.	812 South Palafox Street.
Frt.	21	555	Oriental Navigation Co. (Del.)	New York, N. Y.	39 Broadway.
Frt.	4	.....	Brooks Scanlon Corporation (Del.)	Jacksonville, Fla.	Eastport, Fla.
Frt.	6	560	J. D. Gilmore	Port Townsend, Wash.	
Frt.	2	.....	Staples Transportation Co. (Me.)	Fall River, Mass.	404 Davol Street.
Tow.	12	700	Cahill Towing Line (N. J.)	New York, N. Y.	140 Broad Street.
Frt.	26	600	Santa Ana S. S. Co. (Wash.)	Seattle, Wash.	508 Alaska Building.
Frt.	33	3,294	Arch M. Eversole	Miami, Fla.	501 National Bank Building.
Frt.	27	1,000	Atlas S. S. Co. (Calif.)	San Francisco, Calif.	332 Pine Street.
Frt.	4	.....	C. O. Paul Co.	Baltimore, Md.	Stewart Building.
Pas.	75	3,800	Southern Pacific Co. (Ky.)	New York, N. Y.	Pier 49, North River.
Pas.	52	2,800	Merchants & Miners' Transportation Co. (Md.)	Baltimore, Md.	112 South Gay Street.
Pas.	23	1,000	Alaska Packers' Association (Calif.)	San Francisco, Calif.	111 California Street.
Frt.	4	.....	Bee Line Transportation Co. (Del.)	Perth Amboy, N. J.	
Tow.	16	700	Sinclair Navigation Co. (Del.)	New York, N. Y.	45 Nassau Street.
Frt.	3	.....	William Smith	do	15 Moore Street.
Frt.	27	1,000	F. D. Gleason Coal Co. (Mich.)	Detroit, Mich.	28 Campau Building.
Frt.	4	.....	Samuel Cabot (Mass.)	Boston, Mass.	
Tnk.	7	.....	Mission Transportation & Refining Co. (Calif.)	Los Angeles, Calif.	
Frt.	10	.....	Putnam Lumber Co. (Wis.)	Jacksonville, Fla.	P. O. Box 136.
Tow.	10	700	Sinclair Navigation Co. (Del.)	New York, N. Y.	45 Nassau Street.
Pas.	9	1,200	New York, Philadelphia & Norfolk R. R. Co.	Cape Charles, Va.	
Pas.	26	637	Charles Nelson Co. (Calif.)	San Francisco, Calif.	230 California Street.
Frt.	15	.....	Bee Line Transportation Co. (Del.)	Perth Amboy, N. J.	
Frt.	2	.....	do	do	
Frt.	3	.....	Mystic S. S. Co (Mass.)	Boston, Mass.	111 Devonshire Street.
Plt.	13	120	Boston Pilots Relief Society (Mass.)	do	Lewis Wharf.
Frt.	4	.....	Morecraft Transportation Corporation (Del.)	New York, N. Y.	17 Battery Place.
Fsh.	39	1,500	Naknek Packing Co. (Calif.)	San Francisco, Calif.	2 Pine Street.
Pas.	57	1,000	Inter-Island Steam Navigation Co. (Ltd.)	Honolulu, Hawaii	42 South Queen Street.
Frt.	5	.....	General Petroleum Co. (Nev.)	Seattle, Wash.	310 Sansome Street.
Frt.	14	.....	Alaska Packers' Association (Calif.)	San Francisco, Calif.	111 California Street.
Frt.	21	.....	do	do	Do.
Frt.	25	.....	Manuel J. Silva	New Bedford, Mass.	Harwich, Mass.
Pas.	45	443	Inter-Island Steam Navigation Co. (Ltd.)	Honolulu, Hawaii	42 South Queen Street.
Frt.	16	.....	Alaska Packers' Association (Calif.)	San Francisco, Calif.	111 California Street.
Frt.	29	.....	James Botts	New York, N. Y.	15 Moore Street.
Pas.	64	650	Inter-Island Steam Navigation Co. (Ltd.)	Honolulu, Hawaii	42 South Queen Street.
Frt.	10	175	Red Salmon Canning Co.	San Francisco, Calif.	73 Main Street.
Pas.	39	300	Inter-Island Steam Navigation Co. (Ltd.)	Honolulu, Hawaii	42 South Queen Street.
Pas.	32	225	do	do	Do.
Frt.	20	.....	Alaska Packers' Association (Calif.)	San Francisco, Calif.	111 California Street.
Fsh.	107	.....	do	do	Do.
Frt.	17	.....	do	do	Do.
Pas.	25	165	Puget Sound Navigation Co. (Nev.)	Seattle, Wash.	Colman Dock.
Frt.	75	.....	Alaska Packers' Association (Calif.)	San Francisco, Calif.	111 California Street.
Frt	3	.....	Lehigh Wilkes-Barre Coal Co. (Pa.)	New York, N. Y.	143 Liberty Street.
Fsh.	20	.....	North American Fisheries (Wash.)	Seattle, Wash.	533 Colman Building.
Frt.	4	3,300	New York, Philadelphia & Norfolk R. R. Co.	Cape Charles, Va.	
Frt.	10	.....	Luther De Santos	New Bedford, Mass.	30 Spring Street.
Pas.	20	1,000	Thames River Line (Del.)	New York, N. Y.	44 Whitehall Street.
Frt.	9	.....	Whitney & Bodden Shipping Co. (Ala.)	Mobile, Ala.	City Bank Building.
Pas.	14	873	New York, Philadelphia & Norfolk R. R. Co.	Cape Charles, Va.	
Frt	1	900	Alaska S. S. Co. (Nev.)	New York, N. Y.	Pier 2.
Frt.	7	.....	Herbert C. Turner	Mobile, Ala.	Van Antwerp Building.
Frt.	9	.....	Sanders & Kirchmann	San Francisco, Calif.	American National Bank Building.

Official No.	Signal letters	Rig	Name of vessel	Tonnage		Dimensions			When built	Where built
				Gross	Net	Length	Breadth	Depth		
						Feet	*Feet*	*Feet*		
145859	KQHL	*Sch.	Theodora Palmer	1,042	910	196.4	40.5	17.6	1900	Noank, Conn
116996	KQHP	St. s.	SIERRA ⊙	6,076	3,623	400.0	50.2	18.1	1900	Philadelphia, Pa
116997	KQHW	St. s.	Bergen	247	132	90.7	23.8	8.0	1900	Portland, Oreg
121152	KQJB	St. s.	FRED E. RICHARDS	357	174	121.4	26.5	14.7	1900	Philadelphia, Pa
77438	KQJF	*Sch.	John W. Chittenden	235	186	128.2	27.0	8.7	1900	Tottenville, N. Y
93086	KQJM	Sch.	Minnie A. Caine	880	779	195.5	41.0	15.2	1900	Seattle, Wash
107591	KQJN	St. s.	AMERICAN ⊙	5,600	3,545	406.8	51.1	30.3	1900	Chester, Pa
117003	KQJW	St. s.	Santa Barbara	695	527	183.5	37.5	13.5	1900	San Francisco, Calif
150880	KQLB	St. s.	PARAGUAY	2,627	1,583	292.0	42.0	23.0	1900	Lorain, Ohio
121159	KQLC	Sch.	Fearless	736	653	182.5	38.5	14.5	1900	Hoquiam, Wash
161867	KQLH	*Sch.	Virginia Palmer	840	777	190.4	40.3	13.1	1900	Noank, Conn
117009	KQLV	St. s.	SONOMA ⊙	6,279	3,911	400.0	50.2	21.3	1900	Philadelphia, Pa
121165	KQMG	Sch.	Forester	663	598	184.0	38.6	13.6	1900	Alameda, Calif
86541	KQMH	St. s.	General Frisbie	670	375	183.8	29.3	11.6	1900	New Whatcom, Wash
145862	KQMJ	St. s.	OLEUM ⊙	2,998	1,745	293.0	52.5	23.5	1900	Sparrows Point, Md
161871	KQML	St. s.	VENTURA ⊙	6,282	3,918	400.0	50.2	21.3	1900	Philadelphia, Pa
100721	KQMP	Sch.	Irene	772	687	186.4	39.7	14.3	1900	Fairhaven, Calif
150885	KQMR	St. s.	PRUDENCE	292	198	122.3	25.0	14.0	1900	Camden, N. J
96534	KQMW	St. s.	HAWAIIAN	5,397	3,373	406.8	51.1	30.3	1900	Chester, Pa
107612	KQNB	Shp.	STAR OF ZEALAND ⊙	3,292	2,987	332.3	45.4	26.0	1901	Bath, Me
93102	KQNG	Sch.	Fred W. Thurlow	1,191	1,042	195.0	40.2	18.4	1901	do
155397	KQNR	Sch.	Oakley C. Curtis	2,374	2,000	265.0	46.2	22.9	1901	do
107620	KQPB	Sch.	Alvena	772	687	186.4	39.7	14.3	1901	Fairhaven, Calif
77454	KQPJ	Bkn.	James Tuft	1,274	1,043	215.5	42.5	17.4	1901	Port Blakely, Wash
136868	KQRD	St. s.	*Enterprise* ⊙	2,806	1,079	318.8	37.4	26.6	1882	Newcastle, England
130906	KQRH	St. s.	LOUISIANA ⊙	2,849	1,797	290.0	42.2	23.6	1901	Chicago, Ill
130907	KQRJ	St. s.	ALABAMA ⊙	2,801	2,173	294.0	42.2	23.2	1901	do
130908	KQRL	St. s.	FEDERAL ⊙	2,881	2,159	303.2	42.2	23.2	1901	do
130910	KQRM	*Sch.	Number Twenty-one	905	773	196.0	34.3	17.5	1901	Baltimore, Md
93118	KQRT	St. s.	METEOR ⊙	2,324	1,436	253.6	43.2	24.2	1901	Toledo, Ohio
155408	KQSC	St. s.	OREGONIAN ⊙	5,380	3,393	406.8	51.1	30.3	1901	Chester, Pa
107630	KQSJ	Sch.	Alumna	696	644	189.1	40.0	15.6	1901	North Bend, Oreg
127525	KQSN	*Sch.	Cardenas	1,570	1,428	245.9	43.2	19.0	1901	Bath, Me
127527	KQSP	St. s.	Chehalis	663	421	183.3	37.5	14.8	1901	Fairhaven, Calif
77463	KQTF	St. s.	John B. Collins	325	238	117.3	22.8	10.9	1901	Tottenville, N. Y
111339	KQTG	*Slp.	Rockland	481	403	163.6	34.3	10.4	1901	Bath, Me
3882	KQTL	Shp.	STAR OF ALASKA ⊙	1,862	1,590	256.3	38.5	17.5	1883	Glasgow, Scotland
117039	KQTN	St. s.	STANDARD ⊙	374	254	140.5	26.0	15.5	1901	Port Richmond, N. Y
136882	KQTV	St. s.	EL VALLE ⊙	4,605	2,896	391.7	48.3	15.8	1901	Newport News, Va
150900	KQVD	St. s.	PENNLLYN	137	93	86.3	20.6	9.6	1901	Philadelphia, Pa
93132	KQVM	St. s.	MONTEREY ⊙	4,729	2,877	341.0	47.7	16.9	1901	do
107652	KQVN	St. s.	APACHE ⊙	4,145	3,205	336.5	46.1	20.5	1901	do
111347	KQVP	*Sch.	Robesonia	955	866	195.0	35.0	17.6	1901	Noank, Conn
81761	KQWF	Sch.	W. H. Marston	1,169	1,110	219.0	42.5	17.5	1901	San Francisco, Calif
161181	KQWL	*Sch.	Kimberton	955	866	195.0	35.0	17.6	1901	Noank, Conn
161184	KRBN	Bkn.	Kohala	891	776	194.8	39.9	15.8	1901	Fairhaven, Calif
86576	KRBQ	Sch.	Gamble	726	626	183.7	38.0	13.8	1901	Port Blakely, Wash
107665	KRBV	St. s.	ARAPAHOE ⊙	4,145	3,205	336.5	46.1	20.5	1901	Philadelphia, Pa
130934	KRCH	St. s.	New Shoreham	503	317	151.9	28.1	11.8	1901	East Boston, Mass
93165	KRCJ	*Sch.	Manheim	955	866	195.0	35.0	17.6	1901	Noank, Conn
86581	KRCN	St. s.	Cleone	228	126	123.0	30.0	9.5	1901	Alameda, Calif
107676	KRDJ	St. s.	Anna W	204	139	103.5	25.5	10.5	1901	Philadelphia, Pa
107636	KRDM	Ol. s.	Alitak	115	73	91.0	23.5	10.0	1901	Alameda, Calif
136916	KRDQ	St. s.	EL DIA ⊙	4,504	2,798	391.7	48.3	15.8	1901	Newport News, Va
107687	KRFH	Sch.	Alpena	970	833	206.0	40.7	16.5	1901	Port Blakely, Wash
157626	KRFJ	St. s.	Dubois	223	151	105.4	25.4	12.0	1901	Tottenville, N. Y
117080	KRFM	Sch.	Samar	710	673	189.0	38.5	14.0	1901	Alameda, Calif
145897	KRFT	St. s.	ROY HOOBER	220	149	103.0	23.0	12.3	1901	Philadelphia, Pa
3904	KRGC	St. s.	ADMIRAL EVANS ⊙	2,140	1,728	253.1	38.4	22.8	1901	Toledo, Ohio
81788	KRGF	St. s.	ADMIRAL WATSON ⊙	2,009	1,258	253.1	38.4	22.8	1902	do
86597	KRGH	Bkn.	Georgina	998	870	210.0	41.0	15.7	1901	Fairhaven, Calif
107702	KRGP	Sch.	A. F. Coats	617	541	172.3	37.9	13.5	1901	Hoquiam, Wash
117087	KRGQ	*Sch.	Saucon	955	866	195.0	35.0	17.6	1901	Noank, Conn
127522	KRGT	St. s.	Chilkat ⊙	172	98	115.5	24.0	10.5	1901	San Francisco, Calif
127578	KRGV	St. s.	CARLISLE	644	438	157.0	29.0	17.5	1901	Philadelphia, Pa
150921	KRGW	St. s.	PATIENCE	292	198	122.3	25.0	14.0	1901	Camden, N. J
107707	KRHB	Sch.	Aurora	1,211	1,070	221.3	42.4	17.7	1901	Everett, Wash
93207	KRHJ	St. s.	Bertie M. Hanlon	409	257	148.0	33.0	10.5	1901	Marshfield, Oreg
136951	KRHL	St. s.	EL SIGLO ⊙	4,508	2,800	391.7	48.3	15.8	1901	Newport News, Va
93213	KRHQ	Sch.	Mary F. Barrett	1,833	1,564	241.4	43.3	24.7	1901	Bath, Me

Service	Crew	Horsepower	Name of owner	Home port	Address of owner
Frt.	2		Tames Towboat Co. (Conn)	New London, Conn.	
Pas.	112	8,244	Oceanic S. S. Co. (Calif.)	San Francisco, Calif.	2 Pine Street.
Fsh.	11	300	Curtis Corporation (Del.)	Los Angeles, Calif.	1275 West Seventh Street.
Tow.	8	790	Great Lakes Dredge & Dock Co. (N. J.)	New York, N. Y.	17 Battery Place.
Frt.	3		Merritt-Chapman Derrick & Wrecking Co. (W. Va.).	do	Do.
Frt.	10		Charles Nelson Co. (Calif.)	San Francisco, Calif.	230 California Street.
Frt.	47	2,500	American-Hawaiian S. S. Co. (N. J.)	New York, N. Y.	8 Bridge Street.
Frt.	20	500	J. R. Hanify Co. (Calif.)	San Francisco, Calif.	24 Market Street.
Frt.	33	1,250	Sun Oil Co. (N. J.)	Philadelphia, Pa.	Finance Building.
Frt.	9		Whitney & Bodden Shipping Co. (Ala.)	Mobile, Ala.	City Bank Building.
Frt.	2		Thames Towboat Co. (Conn.)	New London, Conn.	
Pas.	137	8,729	Oceanic S. S. Co. (Ala.)	San Francisco, Calif.	2 Pine Street.
Frt.	10		Sanders & Kirchmann	do	American National Bank Building.
Pas.	24	1,000	Monticello S. S. Co. (Me.)	do	Pier 1.
Tnk.	32	2,000	Union Oil Co. (Calif.)	Los Angeles, Calif.	Union Oil Building.
Pas.	119	8,500	Oceanic S. S. Co. (Calif.)	San Francisco, Calif.	2 Pine Street.
Frt.	9		Gardiner Mill Co. (Calif.)	do	16 California Street.
Tow.	16	750	Martha E. Munn	Philadelphia, Pa.	645 Drexel Building.
Frt.	49	5,000	American-Hawaiian S. S. Co. (N. J.)	New York, N. Y.	8 Bridge Street.
Frt.	30		Alaska Packers' Association (Calif.)	San Francisco, Calif.	111 California Street.
Frt.	9		Boston Maritime Corporation (Me.)	Boston, Mass.	131 State Street.
Frt.	10		A. W. Frost	Portland, Me.	135 Commercial Street.
Frt.	9		Gardiner Mill Co. (Calif.)	San Francisco, Calif.	2 Pine Street.
Frt.	12		George E. Billings	do	312 California Street.
Pas.	48	1,600	Matson Navigation Co. (Calif.)	do	215 Market Street.
Tnk.	29	1,150	Texas Co. (Tex.)	Port Arthur, Tex.	
Tnk.	28	1,150	do	do	
Tnk.	31	1,200	American Petroleum Co. (Tex.)	Houston, Tex.	Carter Building.
Frt.	5		Metropolitan Marine & Fuel Co. (Mass.)	Boston, Mass.	20 Central Street.
Frt.	30	1,000	Meteor S. S. Co. (Mass.)	do	70 Kilby Street.
Frt.	49	5,000	American-Hawaiian S. S. Co. (N. J.)	New York, N. Y.	8 Bridge Street.
Frt.	9		Didrich Ottman	San Francisco, Calif.	42 Clay Street.
Frt.	5		Staples Transportation Co. (Me.)	Fall River, Mass.	404 Davol Street.
Frt.	25	675	Robert C. Sudden	San Francisco, Calif.	Third and Mariposa Sts.
Tow.	4	250	Madison Transportation Co.	Perth Amboy, N. J.	291 Cornelia Street.
Frt.	2		Staples Transportation Co. (Me.)	Fall River, Mass.	404 Davol Street.
Fsh.	75		Alaska Packers' Association (Calif.)	San Francisco, Calif.	111 California Street.
Tow.	17	900	Standard Transportation Co. (Del.)	New York, N. Y.	26 Broadway.
Frt.	44	4,300	Southern Pacific Co. (Ky.)	do	Pier 49, North River.
Tow.	5	500	Reading Co. (Pa.)	Philadelphia, Pa.	Reading Terminal.
Pas.	94	2,500	New York & Cuba Mail S. S. Co. (Me.)	New York, N. Y.	Foot of Wall Street.
Pas.	86	5,000	Clyde S. S. Co. (Me.)	do	Pier 36, North River.
Frt.	4		Reading Co. (Pa.)	Philadelphia, Pa.	Reading Terminal.
Frt.	12		J. N. Scott	New York, N. Y.	P. O. Box 1255.
Frt.	4		Reading Co. (Pa.)	Philadelphia, Pa.	Reading Terminal.
Frt.	11		Barkentine Kohala Co. (Calif.)	San Francisco, Calif.	230 California Street.
Frt.	8		Fife Shipping Co. (Calif.)	do	330 California Street.
Pas.	80	5,000	Clyde S. S. Co. (Me.)	New York, N. Y.	Pier 36, North River.
Pas.	19	847	Town of New Shoreham	Newport, R. I.	
Frt.	4		Reading Co. (Pa.)	Philadelphia, Pa.	Reading Terminal.
Frt.	15	200	James K. Nelson (Calif.)	San Francisco, Calif.	Pier 17.
Tow.	12	500	Cahill Towing Line (N. J.)	New York, N. Y.	140 Broadway.
Fsh.	11	[b] 300	Alaska Packers' Association (Calif.)	San Francisco, Calif.	111 California Street.
Frt.	54	3,800	Southern Pacific Co. (Ky.)	New York, N. Y.	Pier 49, North River.
Frt.	7		Herbert C. Turner	Mobile, Ala.	Van Antwerp Building.
Tow.	11	450	Henry Du Bois Sons Co. (N. Y.)	New York, N. Y.	17 State Street.
Frt.	10		Sanders & Kirchmann	do	American National Bank Building.
Tow.	10	500	Sinclair Navigation Co. (Del.)	do	45 Nassau Street.
Pas.	45	2,000	Pacific S. S. Co. (Me.)	Seattle, Wash.	1519 South Railroad Avenue.
Pas.	64	2,000	do	Tacoma, Wash.	Arthur Rust Building.
Frt.	10		Eschen & Minor Co. (Calif.)	San Francisco, Calif.	24 California Street.
Frt.	9		L. A. Scott	Mobile, Ala.	409 City Bank Building.
Frt.	4		Reading Co. (Pa.)	Philadelphia, Pa.	Reading Terminal.
Frt.	22	250	Alaska Packers' Association (Calif.)	San Francisco, Calif.	111 California Street.
Tow.	19	500	Reading Co. (Pa.)	Philadelphia, Pa.	Reading Terminal.
Tow.	44	500	do	do	Do.
Frt.	15		Charles Nelson Co. (Calif.)	San Francisco, Calif.	230 California Street.
Fsh.	17	180	D. J. Hanlon	do	Oakland, Calif.
Frt.	54	3,500	Southern Pacific Co. (Ky.)	New York, N. Y.	Pier 49, North River.
Frt.	10		Gardiner G. Deering	Bath, Me.	226 Washington Street.

Official No.	Signal letters	Rig	Name of vessel	Tonnage		Dimensions			When built	Where built
				Gross	Net	Length	Breadth	Depth		
						Feet	*Feet*	*Feet*		
157368	KRHT	St. s.	DAUNTLESS	153	76	102.0	20.7	10.6	1893	Camden, N. J.
117099	KRHV	Sch.	Sophie Christenson	675	570	180.6	38.9	13.4	1901	Port Blakely, Wash.
141765	KRHW	*Sch.	Langhorne	955	866	195.0	35.0	17.6	1901	Noank, Conn.
95988	KRJL	St. s.	Harold	186	93	106.3	24.2	12.5	1889	New London, Conn.
91477	KRJM	St. s.	Minnie	167	86	106.5	23.5	11.0	1882	Mystic, Conn.
111124	KRJN	St. s.	R. M. Waterman	174	74	91.0	23.5	10.8	1896	New London, Conn.
161192	KRJQ	Sch.	Kenwood	929	797	184.5	37.3	18.6	1901	Boston, Mass.
100754	KRJT	St. s.	Sand Beach	248	168	119.1	29.0	9.3	1901	Tomkins Cove, N. Y.
127597	KRJW	Sch.	Charles H. Klinek	522	444	150.3	35.0	12.6	1901	Noank, Conn.
136962	KRLC	St. s.	EL ALBA ⊙	4,614	2,897	391.7	48.3	15.8	1901	Newport News, Va.
150929	KRLF	St. s.	Phoenix	256	160	126.5	30.5	10.0	1902	Alameda, Calif.
81799	KRLM	Sch.	Wm. Nottingham	1,204	1,062	211.7	42.3	16.5	1902	Ballard, Wash.
145916	KRLQ	Bkn.	Thos. P. Emigh	1,040	923	211.6	42.4	16.4	1902	Tacoma, Wash.
127606	KRLS	St. s.	CALVERT	889	604	180.0	40.0	10.3	1902	Philadelphia, Pa.
117115	KRLT	St. s.	Santa Monica	497	318	166.0	34.0	12.0	1902	San Francisco, Calif.
117116	LRLV	St. s.	ADMIRAL ROGERS ⊙	2,277	1,350	270.1	40.1	17.3	1902	do.
3917	KRLW	*Sch.	Bethayres	955	866	195.0	35.0	17.0	1902	Noank, Conn.
111391	KRMD	St. s.	Unimak	258	158	124.8	31.5	9.5	1902	Alameda, Calif.
111392	KRMF	Sch.	Resolute	684	610	182.2	39.5	14.2	1902	Hoquiam, Wash.
93239	KRMG	Sch.	Marion N. Cobb	459	360	150.7	34.9	11.8	1902	Rockland, Me.
107724	KRMH	Shp.	STAR OF LAPLAND ⊙	3,381	3,006	332.4	45.4	26.1	1902	Bath, Me.
127614	KRMN	Sch.	Camano	730	631	184.7	39.4	14.2	1902	Port Blakely, Wash.
107726	KRND	Bkn.	Amazon	1,167	1,105	209.0	42.5	19.0	1902	Benicia, Calif.
77519	KRNL	St. s.	J. M. GUFFEY ⊙	2,520	1,593	292.2	40.2	23.5	1902	Camden, N. J.
117125	KRNT	St. s.	ANCON ⊙	9,640	7,531	489.5	58.0	28.9	1902	Sparrows Point, Md.
107736	KRNV	St. s.	ALASKAN ⊙	8,536	5,471	470.1	57.2	31.5	1902	San Francisco, Calif.
127634	KRPC	Sch.	Cora F. Cressy	2,499	2,089	273.0	45.4	27.9	1902	Bath, Me.
150938	KRPD	St. s.	Prentiss	406	267	144.0	34.5	11.5	1902	Oakland, Calif.
96609	KRPH	*Sch.	Herndon	1,763	1,651	252.0	43.0	20.0	1902	Noank, Conn.
96611	KRPV	St. s.	Hermosa ⊙	483	334	139.0	28.0	11.5	1902	Wilmington, Calif.
111405	KRPW	St. s.	REDONDO ⊙	1,130	680	188.0	38.0	19.3	1902	Toledo, Ohio.
96614	KRQC	Sch.	H. K. Hall	1,237	1,105	225.4	42.4	18.1	1902	Port Blakely, Wash.
93264	KRQP	Bkn.	Makaweli	899	821	194.0	39.5	17.5	1902	Oakland, Calif.
96621	KRQT	Bk.	STAR OF HOLLAND ⊙	2,301	1,965	284.7	39.7	23.5	1885	Belfast, Ireland
161208	KRSC	St. s.	KROONLAND ⊙	11,932	7,055	560.0	60.2	21.2	1902	Philadelphia, Pa.
20637	KRSH	St. s.	TRANSFORD	893	487	193.0	30.1	11.2	1902	Baltimore, Md.
117159	KRSJ	St. s.	Edith	106	62	111.1	16.6	10.2	1902	Boston, Mass.
93272	KRSM	Sch.	Melrose	615	542	175.4	37.9	13.9	1902	Hoquiam, Wash.
145934	KRSV	St. s.	CRISTOBAL ⊙	9,604	7,026	489.5	58.0	28.9	1902	Sparrows Point, Md.
111417	KRTC	St. s.	TAMESI	2,939	2,164	308.9	40.9	20.8	1889	Sunderland, England
130979	KRTV	St. s.	Norumbega	304	142	146.0	28.6	10.1	1902	Bath, Me.
77542	KRVC	St. s.	JOHN A. HUGHES	157	107	90.0	20.5	10.8	1902	Camden, N. J.
81832	KRVD	Sch.	Willis A. Holden	1,188	1,040	210.8	42.2	16.3	1902	Ballard, Wash.
93294	KRVH	Sch.	M. Turner	816	763	185.0	42.2	15.0	1902	Benicia, Calif.
107786	KRVL	Sch.	Mindanao	566	495	164.8	37.6	13.1	1902	Aberdeen, Wash.
111419	KRVP	Ga. s.	Ruby	345	273	132.0	34.0	9.0	1902	Alameda, Calif.
81834	KRVT	Sch.	William Bisbee	309	206	133.1	31.2	9.3	1902	Rockland, Me.
161217	KRWC	St. s.	KINGFISHER	301	152	130.0	24.0	14.5	1902	San Francisco, Calif.
3940	KRWT	Sch.	Blakely	744	632	183.1	39.0	14.2	1902	Port Blakely, Wash.
121238	KSBC	St. s.	FINLAND ⊙	11,941	7,052	560.0	60.2	21.2	1902	Philadelphia, Pa.
145944	KSBG	St. s.	TEXAN ⊙	8,522	5,456	471.0	57.2	31.8	1902	Camden, N. J.
127693	KSBL	St. s.	CHEEKTOOAGA	331	166	126.3	24.7	15.3	1902	Port Richmond, N. Y.
145947	KSBT	St. s.	DULCINO ⊙	2,951	1,986	291.4	42.0	26.9	1902	Toledo, Ohio.
127695	KSBV	*Sch.	Newark	820	772	203.6	35.5	13.2	1902	Bath, Me.
117195	KSCL	*Sch.	S. O. Co. No. 93 (steel) ⊙	2,473	1,857	280.1	45.4	23.4	1902	do.
117196	KSCM	Sch.	Salem	767	698	195.0	41.0	15.0	1902	San Francisco, Calif.
107803	KSCR	St. s.	SANDY HOOK	361	213	168.6	24.4	12.6	1902	Elizabeth, N. J.
137038	KSCT	*Sch.	Emilie	1,069	939	216.5	35.2	18.3	1902	Bath, Me.
150973	KSDJ	Bkn.	Puako	1,084	1,011	221.0	42.0	17.0	1902	Oakland, Calif.
161929	KSDL	Sch.	Virginia	585	541	170.0	36.8	12.8	1902	Alameda, Calif.
96658	KSDT	St. s.	HURON ⊙	3,318	2,590	291.2	43.1	20.6	1902	Philadelphia, Pa.
96659	KSFB	Bkn.	HAWAII	1,085	923	195.7	42.3	17.9	1900	Dumbarton, Scotland
127718	KSFD	St. s.	Centralia	487	324	160.5	36.0	12.5	1902	Alameda, Calif.
96660	KSFG	St. s.	HONEYBROOK	373	253	126.2	26.0	15.2	1902	Philadelphia, Pa.
93343	KSFJ	Sch.	Mabel Gale	762	619	183.5	39.4	15.0	1902	Port Blakely, Wash.
117219	KSFL	St. s.	SOCONY 14	164	111	91.0	22.0	9.4	1902	Philadelphia, Pa.
117220	KSFM	St. s.	SOCONY 15	164	111	91.0	22.0	9.4	1903	do.
96661	KSFQ	Sch.	Hope Sherwood	686	522	172.8	36.6	14.0	1903	Bath, Me.
157683	KSGD	St. s.	Timothy	154	104	107.0	22.6	10.7	1903	Baltimore, Md.

Service	Crew	Horsepower	Name of owner	Home port	Address of owner
Tow.	9	700	Wood Towing Co. (Va.)	Norfolk, Va	
Frt.	12		Westward Packing Co. (Wash.)	Seattle, Wash	Bellingham, Wash.
Frt.	4		Reading Co. (Pa.)	Philadelphia, Pa	Reading Terminal.
Tow.	9	600	Thames Towboat Co. (Conn.)	New London, Conn	
Tow.	9	450	John J. Cain	New York, N. Y	59 West Forty-fourth Street.
Tow.	8	250	Thames Towboat Co. (Conn.)	New London, Conn	
Frt.	7		Ralph C. Emery	Boston, Mass	114 State Street.
Frt.	7	350	Rockaway White Sand Co. (N. Y.)	New York, N. Y	160 Fifth Avenue.
Frt.	6		Carlos Barry	New London, Conn	
Frt.	43	3,800	Southern Pacific Co. (Ky.)	New York, N. Y	Pier 49 North River.
Frt.	19	240	Goodyear Redwood Lumber Co. (Me.)	San Francisco, Calif	Hobart Building.
Frt.	3		Washington Tug & Barge Co. (Wash.)	Seattle, Wash	Pier 40.
Frt.	12		Charles Nelson Co. (Calif.)	San Francisco, Calif	230 California Street.
Pas.	37	1,500	Baltimore & Virginia Steamboat Co. (Md.)	Baltimore, Md	Pier 1, Pratt Street.
Frt.	18	400	J. R. Hanify Co. (Calif.)	San Francisco, Calif	24 Market Street.
Frt.	31	2,000	Pacific S. S. Co. (Me.)	Tacoma, Wash	Arthur Rust Building.
Frt.	4		Reading Co. (Pa.)	Philadelphia, Pa	Reading Terminal.
Whl.	9	375	H. A. Richardson	San Francisco, Calif	320 Market Street.
Frt.	10		Whitney & Bodden Shipping Co. (Ala.)	Mobile, Ala	
Frt.	8		do	do	
Frt.	30		Alaska Packers' Association (Calif.)	San Francisco, Calif	111 California Street.
Frt.	8		Charlotte A. Seaborn	Seattle, Wash	2340 Everett Avenue.
Frt.	14		J. M. Scott Shipping Co. (Ala.)	Mobile, Ala	409 City Bank Building.
Tnk	33	1,300	Gulf Refining Co. (Tex.)	Port Arthur, Tex	
Pas.	108	4,000	Panama R. R. Co. (N. Y.)	New York, N. Y	24 State Street.
Frt.	44	3,000	American-Hawaiian S. S. Co. (N. J.)	do	8 Bridge Street.
Frt.	11		Samuel Seiger	Portland, Me	
Frt.	18	400	Andrew F. Mahoney	San Francisco, Calif	1 Drumm Street.
Frt.	6		Reading Co. (Pa.)	Philadelphia, Pa	Reading Terminal.
Pas.	3	325	Wilmington Transportation Co	Los Angeles, Calif	Wilmington, Calif.
Pas.	22	900	Alaska S. S. Co. (Nev.)	Seattle, Wash	Pier 2.
Frt.	12		George E. Billings	San Francisco, Calif	312 California Street.
Frt.	12		Barkentine Makaweli Co. (Calif.)	do	230 California Street.
Frt.	21		Alaska Packers' Association (Calif.)	do	111 California Street.
Pas.	257	9,200	International Mercantile Marine Co. (N. J.)	New York, N. Y	1 Broadway.
Frt.	15	1,000	Meroe Transportation Co. (Del.)	do	Forty-sixth Street and Park Avenue.
Pas.	8	250	Thomas J. Derva	do	1324 Carroll Street.
Frt.	8		Joseph A. Oliver	San Francisco, Calif	1285 Turk Street.
Frt.	126	4,000	Panama R. R. Co. (N. Y.)	New York, N. Y	24 State Street.
Tnk.	30	1,250	Sinclair Navigation Corporation (Del.)	do	45 Nassau Street.
Pas.	15	700	Maine Central R. R. Co. (Me.)	Portland, Me.	Union Station.
Tow.	11	500	John A. Hughes Tug Co. (Del.)	Philadelphia, Pa	115 Walnut Street.
Frt.	12		Holden Co. (Fla.)	Pensacola, Fla	810 South Palafox Street.
Frt.	9		Whitney & Bodden Shipping Co. (Ala.)	Mobile, Ala	
Frt.	9		H. G. Seaborn	Seattle, Wash	White Building.
Frt.	10	140	Kuskokwim Fishing & Transportation Co. (Wash.).	do	First Avenue, South and Jackson Streets.
Frt.	3		I. L. Snow & Co. (Me.)	Rockland, Me	
Tow.	20	630	Wabash S. S. Corporation (Del.)	New York, N. Y	11 Broadway.
Frt.	10		Lemuel A. Scott	Mobile, Ala	City Bank Building.
Pas.	257	9,300	International Mercantile Marine Co. (N. J.)	New York, N. Y	1 Broadway.
Frt.	38	3,700	American-Hawaiian S. S. Co. (N. J.)	do	8 Bridge Street.
Tow.	12	500	Bee Line Transportation Co. (Del.)	Perth Amboy, N. J	
Tnk.	32	1,200	American Sugar Transit Corporation (Del.)	New York, N. Y	117 Wall Street.
Frt.	1		Southern Transportation Co. (N. J.)	Philadelphia, Pa	Commercial Trust Building.
Tnk.	12		Standard Oil Co. (Calif.)	San Francisco, Calif	Standard Oil Building.
Frt.	10		J. M. Scott	New York, N. Y	P. O. Box 1255.
Plt.	20	1,000	United New York and Sandy Hook Pilots' Association (N. J.).	do	Staten Island Ferry Building.
Frt.	4		Mystic S. S. Co. (Mass.)	Boston, Mass	111 Devonshire Street.
Frt.	13		Barkentine Puako Co. (Calif.)	San Francisco, Calif	310 California Street.
Frt.	8		L. A. Scott	Mobile, Ala	City Bank Building.
Pas.	60	5,000	Clyde S. S. Co. (Me.)	New York, N. Y	Pier 36, North River.
Frt.	13		Barkentine Hawaii Co. (Calif.)	San Francisco, Calif	
Frt.	18	475	M. C. Mason	do	Waterville, Calif.
Tow.	16	500	Lehigh Wilkes-Barre Coal Co. (Pa.)	New York, N. Y	143 Liberty Street.
Frt.	9		J. M. Scott Shipping Co. (Ala.)	Mobile, Ala	City Bank Building.
Tow.	7	500	Standard Transportation Co. (Del.)	New York, N. Y	26 Broadway.
Tow.	7	500	do	do	Do.
Frt.	3		J. M. Scott	do	P. O. Box 1255.
Tow.	9	370	James P. McAllister	do	Brooklyn, N. Y.

Official No.	Signal letters	Rig	Name of vessel	Tonnage		Dimensions			When built	Where built
				Gross	Net	Length	Breadth	Depth		
						Feet	*Feet*	*Feet*		
117224	KSGH	St. s.	S. O. Co. No. 12 (steel)	158	107	90.0	20.5	11.0	1903	Camden, N. J.
107823	KSGM	St. s.	ARIZONA ⊙	8,511	7,052	470.1	57.2	31.5	1903	San Francisco, Calif.
81853	KSGV	Sch.	William Booth	545	435	170.0	36.0	12.8	1903	Mystic, Conn.
77572	KSHD	Bkn.	John C. Meyer	932	794	200.0	40.0	15.4	1902	Tacoma, Wash.
141847	KSHJ	St. s.	L. Y. Schermerhorn	181	123	98.3	22.7	11.4	1903	Camden, N. J.
86663	KSHL	Sch.	Gardiner G. Deering	1,982	1,714	251.6	44.4	25.1	1903	Bath, Me.
86665	KSHM	Sch.	George E. Billings	1,260	1,103	224.0	42.4	18.3	1903	Port Blakely, Wash.
137061	KSHN	Sch.	Edward R. Baird, Jr.	279	238	132.0	28.3	9.8	1903	Bethel, Del.
111453	KSHV	St. s.	ROSELLE	220	149	98.0	24.5	13.8	1903	Philadelphia, Pa.
93369	KSJF	St. s.	VIRGINIAN ◬	7,959	5,007	491.5	58.2	24.4	1903	Sparrows Point, Md.
127743	KSJN	St. s.	COL. E. L. DRAKE ◬	4,221	3,050	360.0	50.0	21.5	1903	Philadelphia, Pa.
117241	KSJW	St. s.	Samson	328	223	116.0	32.5	7.5	1903	West Seattle, Wash.
141861	KSLC	St. s.	LIGONIER ⊙	3,737	2,396	352.5	46.4	26.2	1903	Camden, N. J.
161227	KSLF	Ol. s.	MARYLAND	2,498	2,068	259.5	45.3	22.9	1903	Bath, Me.
96683	KSLP	*Sch.	Hattie	1,286	1,163	230.3	39.0	17.3	1903	do.
117254	KSLR	*Sch.	SHENANGO ⊙	2,365	1,824	298.0	44.8	21.9	1903	do.
93378	KSMB	St. s.	MONTCLAIR	130	88	80.0	21.6	11.4	1903	Camden, N. J.
141868	KSMC	*Sch.	Liberty	1,587	1,441	246.2	43.3	19.3	1903	Bath, Me.
96684	KSMG	St. s.	Stony Creek	345	216	120.4	28.0	9.8	1903	Noank, Conn.
86679	KSMP	Sch.	George W. Elzey, jr.	690	577	183.7	37.2	13.0	1903	Bath, Me.
93395	KSMW	St. s.	Monhegan	387	212	128.0	26.7	11.2	1903	Rockland, Me.
127768	KSNB	St. s.	CALVIN AUSTIN ⊙	3,826	2,853	298.9	60.8	17.8	1903	Wilmington, Del.
200226	KSND	Ol. s.	Mary F. Curtis	121	65	101.3	24.0	11.2	1903	Essex, Mass.
200039	KSNV	St. s.	CARMINA	260	148	140.1	21.5	11.6	1903	South Boston, Mass.
200146	KSPJ	*Sch.	SOCONY 92 ⊙	3,248	3,044	302.4	43.3	28.6	1903	Port Richmond, N. Y.
200202	KSQB	Sch.	Georgia D. Jenkins	471	398	149.6	34.3	11.8	1903	Phippsburg, Me.
200426	KSRH	*Sch.	Annie	1,098	989	221.0	35.5	18.1	1903	Bath, Me.
200427	KSRJ	Sch.	Eleanor F. Bartram	1,114	920	202.4	38.8	18.9	1903	East Boothbay, Me.
200439	KSRN	St. s.	STANDARD II ⊙	616	418	157.0	30.0	16.5	1903	Philadelphia, Pa.
200448	KSRQ	St. s.	CRISFIELD	236	160	110.5	24.1	12.6	1903	Sparrows Point, Md.
200468	KSRV	St. s.	SAN JACINTO ⊙	6,069	3,870	380.0	53.0	24.7	1903	Chester, Pa.
200470	KSRW	Sch.	Horace A. Stone	1,376	1,237	208.5	38.6	20.7	1903	Brewer, Me.
200478	KSTD	St. s.	WILLIAM M. WADLEY	154	104	89.7	21.5	10.5	1903	Chester, Pa.
200493	KSTH	St. s.	MONGOLIA ⊙	15,442	9,308	600.0	65.3	23.1	1903	Camden, N. J.
201073	KSTP	St. s.	Jefferson ⊙	1,617	895	207.0	40.0	22.7	1904	Tacoma, Wash.
200554	KSTQ	St. s.	Elizabeth	415	280	142.0	35.8	9.9	1903	San Francisco, Calif.
200557	KSTR	St. s.	JOHN F. LEWIS	148	101	90.0	20.5	10.8	1904	Camden, N. J.
200586	KSVB	St. s.	WYOMISSING	222	151	104.6	24.0	11.8	1904	Philadelphia, Pa.
200595	KSVF	St. s.	LANSING ⊙	4,560	3,428	389.4	47.2	27.6	1890	Newcastle, England.
200628	KSVM	*Sch.	Beattie	1,117	1,009	221.5	35.5	18.5	1904	Bath, Me.
200647	KSVW	*Sch.	*Marion*	693	684	175.1	28.6	18.8	1868	Dundee, Scotland.
200690	KSWC	St. s.	MANCHURIA ⊙	15,444	9,324	600.0	65.3	23.1	1904	Camden, N. J.
200718	KSWJ	Sch.	Anthony D. Nichols	680	564	172.0	36.6	13.5	1904	Bath, Me.
200725	KSWM	St. s.	LIKE LIKE	374	214	136.1	30.1	11.5	1904	San Francisco, Calif.
200761	KSWQ	St. s.	TRANSFER NO. 16	268	182	112.0	26.2	14.0	1904	Philadelphia, Pa.
200786	KTBF	*Sch.	Oley	1,780	1,672	256.0	43.0	20.0	1904	Noank, Conn.
200789	KTBG	*Sch.	SOCONY 94 ⊙	4,167	3,934	360.5	50.0	27.0	1904	Shooters Island, N. Y.
200799	KTBJ	St. s.	TRANSFER NO. 17	268	182	112.0	26.2	14.0	1904	Philadelphia, Pa.
200822	KTBQ	St. s.	F. H. Beckwith	195	118	130.7	22.0	9.3	1904	Pocomoke City, Md.
200840	KTBS	St. s.	CITY OF COLUMBUS ⊙	5,433	4,111	377.5	49.0	15.8	1904	Chester, Pa.
200844	KTBV	St. s.	TRANSFER NO. 18	268	182	112.0	26.2	14.0	1904	Philadelphia, Pa.
200856	KTCB	St. s.	NUSHAGAK ⊙	739	478	175.5	34.0	14.5	1904	Alameda, Calif.
200905	KTCP	St. s.	Imperial	160	109	107.5	21.6	11.0	1904	Baltimore, Md.
200930	KTDB	St. s.	NANUET	217	148	102.2	24.4	12.3	1904	Port Richmond, N. Y.
200931	KTDC	St. s.	WAVERLY	217	148	102.2	24.4	12.3	1904	do.
200939	KTDF	Sch.	J. W. Clise	845	715	185.6	41.0	14.0	1904	Ballard, Wash.
200941	KTDG	St. s.	BOSTON ⊙	3,626	2,466	292.6	63.0	20.4	1904	Quincy, Mass.
200955	KTDJ	*Sch.	S. O. Co. No. 95 ⊙	4,212	3,708	360.5	50.0	27.0	1904	Shooters Island, N. Y.
200962	KTDM	St. s.	P. R. R. No. 32	201	137	99.0	24.0	12.0	1904	Sparrows Point, Md.
201033	KTDR	St. s.	Northland ⊙	1,387	817	195.0	39.2	22.9	1904	Fairhaven, Calif.
201047	KTDW	St. s.	Joseph Wharton	311	106	143.3	23.3	11.3	1904	Wilmington, Del.
201054	KTFC	St. s.	Charles J. Colonna	248	101	124.4	22.0	10.5	1904	Berkley, Va.
201058	KTFD	St. s.	Cabrillo ⊙	611	387	182.0	32.0	13.5	1904	San Pedro, Calif.
201103	KTFN	St. s.	CITY OF ATLANTA ⊙	5,433	4,111	377.5	49.0	15.8	1904	Chester, Pa.
201104	KTFP	St. s.	EDGAR F. CONEY ⊙	153	104	102.0	20.8	10.6	1904	Camden, N. J.
201154	KTGD	*Sch.	Horace A. Allyn	859	748	190.6	35.2	16.3	1904	Bath, Me.
201167	KTGH	*Sch.	Spring	1,780	1,672	256.0	43.0	20.0	1904	Noank, Conn.
201169	KTGJ	St. s.	ONTARIO ⊙	3,099	1,952	292.2	42.2	15.9	1904	Camden, N. J.
201177	KTGM	St. s.	P. R. R. No. 4	121	82	75.0	21.1	10.4	1904	Philadelphia, Pa.
201200	KTGP	*Sch.	Mingo	954	865	193.6	35.0	17.6	1904	Noank, Conn.

Service	Crew	Horsepower	Name of owner	Home port	Address of owner
Tow.	9	1,000	Standard Oil Co. (N. J.)	Baltimore, Md	St. Paul Place and Franklin Street.
Frt.	46	3,000	American-Hawaiian S. S. Co. (N. J.)	New York, N. Y	8 Bridge Street.
Frt.	6		Carlos Barry	New London, Conn	
Frt.	9		Boston Ship Brokerage Co	Boston, Mass	99 State Street.
Tow.	12	550	American Dredging Co. (Pa.)	Philadelphia, Pa	308 Chestnut Street.
Frt.	10		G. G. Deering Co	Bath, Me	226 Washington Street.
Frt.	12		George E. Billings	San Francisco, Calif	312 California Street.
Frt.	6		C. O. Paul & Co	Baltimore, Md	Stewart Building.
Tow.	9	500	Central Railroad of N. J. (N. J.)	New York, N. Y	
Frt.	46	5,200	American-Hawaiian S. S. Co. (N. J.)	do	8 Bridge Street.
Tnk.	31	5,000	Standard Oil Co. (Calif.)	San Francisco, Calif	Standard Oil Building.
Frt.	12	75	Ainsworth Dunn Co. (Wash.)	Seattle, Wash	White Building.
Tnk.	35	2,300	Gulf Refining Co. (Tex.)	Port Arthur, Tex	
Frt.	25	[b]720	Texas Co. (Tex.)	do	
Frt.	4		Mystic S. S. Co. (Mass.)	Boston, Mass	111 Devonshire Street.
Tnk.	15		Gulf Refining Co. (Tex.)	Port Arthur, Tex	
Tow.	6	250	Delaware, Lackawanna & Western R. R. Co. (Pa.)	New York, N. Y	90 West Street.
Frt.	4		McWilliams Bros. (N. Y.)	do	1 Broadway.
Frt.	12	338	Stony Creek Improvement Co. (Md.)	Baltimore, Md	Foot of Broadway.
Frt.	9		Andrew Anderson	New York, N. Y	352 Seventy-seventh Street.
Frt.	16	900	Providence, Fall River & Newport Steamboat C. (R. I.).	Providence, R. I	136 Dyer Street.
Pas.	68	2,700	Eastern S. S. Lines (Me.)	Portsmouth, N. H	Eliot, Me.
Fsh.	19	[b]120	Gorton Pew Vessels Co. (Mass.)	Gloucester, Mass	Rowe Square.
Pol.	18	900	Association of Maryland Pilots	Baltimore, Md	Foot of Broadway.
Tnk.	10		Standard Transportation Co. (Del.)	New York, N. Y	26 Broadway.
Frt.	6		Willard D. Spragg	do	35 South Williams Street.
Frt.	6		Mystic S. S. Co. (Mass.)	Boston, Mass	111 Devonshire Street.
Frt.	8		Ralph C. Emery	do	114 State Street.
Tow.	22	1,000	Standard Oil Co. (N. Y.)	New York, N. Y	26 Broadway.
Tow.	16	600	New York, Philadelphia & Norfolk R. R. Co	Cape Charles, Va	
Frt.	90	5,000	Mallory S. S. Co. (Me.)	New York, N. Y	Pier 38, North River.
Frt.	9		Boston Maritime Corporation (Me.)	Boston, Mass	131 State Street.
Tow.	6	500	Ocean S. S. Co. of Savannah (Ga.)	New York, N. Y	Savannah, Ga.
Pas.	132	12,000	Atlantic Transport Co. (W. Va.)	do	1 Broadway.
Pas.	60	1,600	Alaska S. S. Co. (Nev.)	do	120 Broadway.
Pas.	5	350	Emil T. Kruse	San Francisco, Calif	24 California Street.
Tow.	8	500	John F. Lewis Tug Co. (Del.)	Philadelphia, Pa	115 Walnut Street.
Tow.	12	500	Reading Co. (Pa.)	do	Reading Terminal.
Tnk.	38	2,100	Union S. S. Co. (N. J.)	Los Angeles, Calif	Union Oil Building.
Frt.	4		Mystic S. S. Co. (Mass.)	Boston, Mass	111 Devonshire Street.
Frt.	3		Neptune Line (Del.)	New York, N. Y	25 Beaver Street.
Pas.	265	10,000	Atlantic Transport Co. (W. Va.)	do	1 Broadway.
Frt.	9		Thorwald Peders	do	11 Broadway.
Pas.	41	443	Inter-Island Steam Navigation Co. (Ltd.)	Honolulu, Hawaii	42 South Queen Street.
Tow.	13	1,000	New York, New Haven & Hartford R. R. Co. (Conn.).	New Haven, Conn	
Frt.	6		Reading Co. (Pa.)	Philadelphia, Pa	Reading Terminal.
Tnk.	14		Standard Transportation Co. (Del.)	New York, N. Y	26 Broadway.
Tow.	13	1,000	New York, New Haven & Hartford R. R. Co. (Conn.).	New Haven, Conn	
Fsh.	23	480	United Oil & Fertilizer Corporation (Va.)	Cape Charles, Va	Chincoteague, Va.
Pas.	67	5,000	Ocean S. S. Co. of Savannah (Ga.)	Savannah, Ga	
Tow.	13	1,000	New York, New Haven & Hartford R. R. Co. (Conn.)	New Haven, Conn	
Frt.	19	700	Alaska Packers' Association (Calif.)	San Francisco, Calif	111 California Street.
Tow.	12	350	Cahill Towing Line (N. J.)	New York, N. Y	140 Broadway.
Tow.	12	900	Erie R. R. Co. (N. Y.)	do	50 Church Street.
Tow.	12	900	do	do	Do.
Frt.	8		Putnam Lumber Co. (Wis.)	Jacksonville, Fla	P. O. Box, 136.
Frt.	75	5,000	New England S. S. Co. (Conn.)	Fall River, Mass	Central Street.
Tnk.	16		Standard Oil Co. (Calif.)	San Francisco, Calif	Standard Oil Building.
Tow.	13	650	Pennsylvania R. R. Co. (Pa.)	New York, N. Y	Thirty-third and Seventh Avenue.
Frt.	26	664	Atlas S. S. Co. (Calif.)	San Francisco, Calif	332 Pine Street.
Fsh.	26	335	McNeal, Edwards Co. (Va.)	Reedville, Va	
Fsh.	8	450	Seaboard Oil & Guano Co. (Va.)	do	Mila, Va.
Pas.	21	1,500	Wilmington Transportation Co	Los Angeles, Calif	Wilmington, Calif.
Frt.	54	5,000	Ocean S. S. Co. of Savannah (Ga.)	Savannah, Ga	
Tow.	12	530	Philip Shore	Tampa, Fla	Stovall Building.
Frt.	3		Westmoreland Coal Co. (Pa.)	Philadelphia, Pa	224 South Third Street.
Frt.	7		Reading Co. (Pa.)	do	Reading Terminal.
Pas.	54	3,500	Merchants & Miners Transportation Co. (Md.)	Baltimore, Md	112 South Gay Street.
Tow.	6	500	Pennsylvania R. R. Co. (Pa.)	Philadelphia, Pa	Broad Street.
Frt.	5		Reading Co. (Pa.)	do	Reading Terminal.

Official No.	Signal letters	Rig	Name of vessel	Tonnage		Dimensions			When built	Where built
				Gross	Net	Length	Breadth	Depth		
						Feet	*Feet*	*Feet*		
201214	KTGR	Sch.	George E. Klinck	560	460	152.6	36.4	12.6	1904	Mystic, Conn.
201265	KTHB	*Sch.	Charles F. Prichard	861	753	190.0	35.3	16.1	1904	Bath, Me.
201287	KTHL	St. s.	WELLINGTON ⊙	334	227	126.0	27.0	15.8	1904	Port Richmond, N. Y.
201311	KTHN	St. s.	MOHICAN	2,255	1,770	237.9	40.1	19.5	1904	Philadelphia, Pa.
201360	KTJB	St. s.	J. W. TERRY	130	88	85.5	22.1	10.3	1904	Port Richmond, N. Y.
201365	KTJC	*Sch.	Barry	954	865	193.6	35.0	17.6	1904	Noank, Conn.
201375	KTJF	*Sch.	South Land	869	835	203.0	35.0	18.0	1904	Jacksonville, Fla.
201383	KTJH	Ol. s.	Ingomar	143	85	104.8	25.7	11.4	1904	Essex, Mass.
201394	KTJM	Sch.	Ellen Little	999	807	188.2	39.2	11.7	1904	Rockland, Me.
201396	KTJP	Sch.	Anna M. Hudson	338	299	133.5	31.8	10.0	1904	Bethel, Del.
201446	KTLB	St. s.	Norwood ⊙	1,323	1,017	203.0	38.5	15.0	1904	Winslow, Wash.
201451	KTLC	St. s.	Anna E. Combes	138	114	113.6	23.2	6.6	1904	East Rockaway, N. Y.
201458	KTLF	St. s.	Virginian	179	122	102.5	22.5	10.4	1904	Camden, N. J.
201483	KTLJ	St. s.	San Juan ⊙	284	128	118.0	24.5	13.5	1904	Seattle, Wash.
201520	KTLS	*Sch.	George R. Stetson	675	577	175.8	35.1	14.1	1904	Bath, Me.
201538	KTMC	St. s.	LENAPE	637	433	157.7	29.0	17.2	1904	Camden, N. J.
201535	KTMF	Sch.	George W. Truitt, jr	779	647	187.0	38.1	13.3	1904	Bath, Me.
201544	KTMJ	St. s.	Vanguard	358	228	137.5	32.5	10.8	1904	Alameda, Calif.
201545	KTML	St. s.	Arabs	155	91	109.5	24.5	12.0	1904	San Francisco, Calif.
201556	KTMR	St. s.	ELMER A. KEELER	236	160	111.4	23.9	12.9	1904	Port Richmond, N. Y.
201557	KTMS	St. s.	Nonpareil	167	99	101.0	25.0	12.0	1904	Noank, Conn.
201593	KTND	St. s.	SOCONY II	129	87	81.7	20.5	9.9	1904	Philadelphia, Pa.
201594	KTNF	St. s.	ATLANTIC	129	87	81.7	20.5	9.9	1904	do.
201603	KTNG	*Sch.	Molino	954	865	193.6	35.0	17.6	1904	Noank, Conn.
201630	KTNP	*Sch.	John Forsyth	2,198	2,067	279.4	47.4	21.5	1904	New London, Conn.
201638	KTNS	Bkn.	*Monterey*	1,854	1,694	260.0	39.5	24.0	1878	Southampton, England.
201645	KTNW	St. s.	CAPTAIN A. F. LUCAS ⊙	4,188	3,257	360.0	50.0	21.5	1904	Richmond, Va.
201655	KTPC	Sch.	General Leon Jurado	1,144	952	194.6	39.4	18.3	1905	Bath, Me.
162281	KTPG	St. s.	Helen P. Drew	309	142	134.6	32.2	10.5	1904	Hoquiam, Wash.
201673	KTPH	*Sch.	Cumru	1,780	1,672	256.0	43.0	20.0	1905	Noank, Conn.
201688	KTPN	Sch.	Orleans	751	605	180.0	38.0	13.9	1905	Bath, Me.
201690	KTQB	St. s.	GEO. F. RANDOLPH	211	144	112.0	23.0	11.2	1905	Baltimore, Md.
220973	KTRC	Ol. s.	Katharine R	398	212	175.3	24.1	13.3	1898	Troon, Scotland.
201828	KTRW	*Sch.	South East	868	835	203.0	35.0	18.0	1905	Jacksonville, Fla.
201861	KTSB	St. s.	Sea Foam	339	205	127.0	32.0	10.0	1905	Aberdeen, Wash.
201920	KTSQ	St. s.	CHIPPEWA	2,696	2,155	275.9	40.1	19.5	1905	Philadelphia, Pa.
201935	KTSV	Sch.	Camilla May Page	688	567	175.9	36.5	14.2	1905	Bath, Me.
201951	KTSW	Sch.	Augusta W. Snow	830	671	183.3	36.5	17.1	1905	Brewer, Me.
202077	KTVP	Ga. s.	Anvil ⊙	363	276	116.0	24.5	16.5	1905	San Francisco, Calif.
202129	KTWC	St. s.	Roosevelt	618	350	182.0	35.5	16.2	1904	Verona, Me.
202174	KTWF	St. s.	WINDBER ⊙	2,837	2,093	290.0	40.1	21.9	1889	West Hartlepool, England.
202235	KTWP	Sch.	Helvetia	499	425	157.4	36.2	12.8	1905	Rockland, Me.
202377	KVBN	Sch.	Charles Whittemore	693	582	177.9	38.2	14.0	1905	Mystic, Conn.
202562	KVCM	Sch.	Tifton	594	476	173.0	36.2	13.8	1905	do.
202560	KVCP	St. s.	Johan Poulsen	650	423	179.1	39.1	13.5	1905	Everett, Wash.
202576	KVCQ	*Sch.	Manatawny	721	623	177.0	35.0	14.2	1905	Noank, Conn.
202622	KVCW	Ol. s.	Apollo	362	269	139.1	35.2	9.9	1905	Prosper, Oreg.
202631	KVDB	St. s.	TRANSFER NO. 19	270	183	112.0	26.2	14.0	1905	Philadelphia, Pa.
202634	KVDC	St. s.	TRANSFER NO. 20	270	183	112.0	26.2	14.0	1905	do.
202662	KVDH	*Sch.	Tulpehocken	721	623	177.0	35.0	14.2	1905	Noank, Conn.
200920	KVDJ	St. s.	INDIANAPOLIS	765	520	180.0	32.0	18.6	1904	Toledo, Ohio.
202668	KVDN	St. s.	SPRAY ⊙	283	159	126.6	22.0	12.9	1905	Quincy, Mass.
202687	KVDP	St. s.	J. B. Stetson	837	521	181.0	39.4	13.4	1905	Winslow, Wash.
202701	KVDR	*Sch.	Tamanend	721	623	177.0	35.0	14.2	1905	Noank, Conn.
202715	KVDS	Sch.	Harrison T. Beacham	299	266	143.0	29.0	9.0	1905	Baltimore, Md.
202751	KVDW	St. s.	BERNARDVILLE	181	123	93.7	24.0	11.1	1906	Port Richmond, N. Y.
202783	KVFG	St. s.	HUGH L. BOND, JR	212	144	112.0	23.1	11.2	1906	Baltimore, Md.
202806	KVFM	St. s.	Yosemite ⊙	827	525	193.0	40.0	15.3	1906	Fairhaven, Calif.
202810	KVFP	*Sch.	Pocopson	721	623	177.0	35.0	14.2	1906	Noank, Conn.
202856	KVFW	St. s.	RIVERSIDE	300	204	118.1	25.0	8.7	1906	Port Richmond, N. Y.
3922	KVGC	Sch.	Bertha and Pearl	114	77	95.5	24.8	9.8	1902	Gloucester, Mass.
220118	KVGM	St. s.	CHRISTABEL	263	124	146.9	22.0	12.5	1893	Glasgow, Scotland.
202921	KVGS	St. s.	*Keechi*	229	166	136.0	22.8	13.0	1871	Buffalo, N. Y.
202939	KVGT	St. s.	PEQUONNOCK ⊙	2,930	1,986	275.7	45.1	16.7	1906	Chester, Pa.
203028	KVHR	*Sch.	MAGNOLIA	681	663	171.0	31.0	15.0	1906	Camden, N. J.
203045	KVHT	St. s.	Tiverton	557	336	155.0	36.0	12.7	1906	Hoquiam, Wash.
202367	KVJD	Sch.	Thomas S. Gorton	140	92	106.6	25.4	11.5	1905	Essex, Mass.
203116	KVJR	St. s.	MEXICO ⊙	6,362	3,700	400.0	50.2	17.5	1906	Philadelphia, Pa.
203181	KVLJ	St. s.	P. R. R. No. 5	186	126	92.0	24.0	11.8	1906	Sparrows Point, Md.
203157	KVLP	*Sch.	Pittston	466	440	180.0	30.0	14.0	1906	Sharptown, Md.
203183	KVLQ	St. s.	Miramar	181	90	103.0	24.3	9.4	1906	Noank, Conn.

Service	Crew	Horsepower	Name of owner	Home port	Address of owner
Frt.	6	-------	Carlos Barry	New London, Conn.	
Frt.	4	-------	Westmoreland Coal Co. (Pa.)	Philadelphia, Pa.	224 South Third Street.
Tow.	15	900	Brooks-Scanlon Corporation (Del.)	Jacksonville, Fla.	Eastport, Fla.
Frt.	24	1,000	Clyde S. S. Co. (Me.)	New York, N. Y.	Pier 36, North River.
Pas.	6	450	Gulf & Interstate R. R. Co.	Galveston, Tex.	604 Santa Fe Building.
Frt.	4	-------	Reading Co. (Pa.)	Philadelphia, Pa.	Reading Terminal.
Frt.	4	-------	Brooks-Scanlon Corporation (Del.)	Jacksonville, Fla.	Eastport, Fla.
Fsh.	21	b90	Gorton Pew Vessels Co. (Mass.)	Gloucester, Mass.	Rowe Square.
Frt.	8	-------	Boston Maritime Corporation (Me.)	Boston, Mass.	131 State Street.
Frt.	6	-------	Roux-Askew Lumber Co.	Tampa, Fla.	
Frt.	25	675	Pacific-American Fisheries Co. (Me.)	Seattle, Wash.	South Bellingham, Wash.
Frt.	7	160	Thomas G. Carpenter & Co. (N. Y.)	New York, N. Y.	11 Moore Street.
Tow.	13	500	Southern Transportation Co. (N. J.)	Philadelphia, Pa.	Commercial Trust Building.
Tow.	18	400	Libby, McNeill & Libby (Me.)	San Francisco, Calif.	Merchants' Exchange Building.
Frt.	3	-------	Westmoreland Coal Co. (Pa.)	Philadelphia, Pa.	224 South Third Street.
Tow.	19	1,000	Reading Co. (Pa.)	do	Reading Terminal.
Frt.	8	-------	John R. Eskridge	Wilmington, Del.	Seaford, Del.
Frt.	20	450	H. A. Richardson	San Francisco, Calif.	320 Market Street.
Tow.	6	750	Associated Oil Co. (Calif.)	do	79 New Montgomery Street.
Tow.	10	700	Keeler Transportation Line (N. Y.)	New York, N. Y.	1 Broadway.
Tow.	7	650	Wood Towing Corporation (Va.)	Norfolk, Va.	
Tow.	7	500	Standard Transportation Co. (Del.)	New York, N. Y.	26 Broadway.
Tow.	2	500	Atlantic Refining Co. (Pa.)	Philadelphia, Pa.	260 South Broad Street.
Frt.	4	-------	Reading Co. (Pa.)	do	Reading Terminal.
Frt.	7	-------	Thames Towboat Co. (Conn.)	New London, Conn.	
Tnk.	15	-------	Charles Nelson Co. (Calif.)	San Francisco, Calif.	230 California Street.
Frt.	31	2,800	Standard Oil Co. (Calif.)	do	Standard Oil Building.
Frt.	9	-------	Harold G. Foss	Boston, Mass.	141 Milk Street.
Frt.	18	235	Goodyear Redwood Lumber Co. (Me.)	San Francisco, Calif.	Hobart Building.
Frt.	6	-------	Reading Co. (Pa.)	Philadelphia, Pa.	Reading Termnial.
Frt.	8	-------	R. R. Freeman	Boston, Mass.	131 State Street.
Tow.	8	600	Baltimore & Ohio R. R. Co. (Md.)	Baltimore, Md.	
Frt.	15	b500	Leon Wilson	Los Angeles, Calif.	649 North Hobart Boulevard.
Frt.	5	-------	Brooks-Scanlon Corporation (Del.)	Jacksonville, Fla.	Eastport, Fla.
Frt.	20	500	Charles H. Higgins	San Francisco, Calif.	268 Market Street.
Frt.	29	1,200	Clyde S. S. Co. (Me.)	New York, N. Y.	Pier 36, North River.
Frt.	8	-------	Putnam Lumber Co. (Wis.)	Jacksonville, Fla.	P. O. Box 136.
Frt.	9	-------	Boston Maritime Corporation (Me.)	Boston, Mass.	131 State Street.
Pas.	14	b250	Howard M. Findlay	Seattle, Wash.	Colman Building.
Tow.	15	900	Washington Tug & Barge Co. (Wash.)	do	Pier 40, Smith's Cove.
Frt.	25	760	Pacific American Fisheries	do	South Bellingham, Wash.
Frt.	7	-------	I. L. Snow & Co. (Me.)	Rockland, Me.	
Frt.	8	-------	Transit Navigation Corporation (N. Y.)	New York, N. Y.	30 Church Street.
Frt.	7	-------	Ralph C. Emery	Boston, Mass.	114 State Street.
Frt.	19	500	William Chatham	San Francisco, Calif.	Central Basin.
Frt.	4	-------	Reading Co. (Pa.)	Philadelphia, Pa.	Reading Terminal.
Frt.	15	b150	Siberian Fish & Cold Storage Co. (Wash.)	Seattle, Wash.	435 Colman Building.
Tow.	5	1,000	New York, New Haven & Hartford R. R. Co. (Conn.).	New Haven, Conn.	
Tow.	5	1,000	do	do	
Frt.	3	-------	Reading Co. (Pa.)	Philadelphia, Pa.	Reading Terminal.
Pas.	28	1,500	Puget Sound Navigation Co. (Nev.)	Seattle, Wash.	Colman Block.
Tow.	18	600	Anthony J. McAllister	New York, N. Y.	24 State Street.
Frt.	21	450	A. B. Johnson	San Francisco, Calif.	1 Drumm Street.
Frt.	3	-------	Reading Co. (Pa.)	Philadelphia, Pa.	Reading Terminal.
Frt.	6	-------	Lemuel A. Scott	Mobile, Ala.	City Bank Building.
Tow.	6	840	Delaware, Lackawanna & Western R.R. Co.(Pa.)	New York, N. Y.	90 West Street.
Tow.	11	600	Baltimore & Ohio R. R. Co. (Md.)	Baltimore, Md.	
Frt.	36	750	Pope & Talbot (Calif.)	San Francisco, Calif.	Third and Berry Streets.
Frt.	4	-------	Reading Co. (Pa.)	Philadelphia, Pa.	Reading Terminal.
Pas.	9	550	City of New York	New York, N. Y.	
Frt.	5	-------	Bartolome Cabanillas	San Juan, P. R.	Mayaguez, P. R.
Plt.	21	550	Savannah Bar Pilots	Savannah, Ga.	220 Bar Street.
Plt.	15	250	Gulf Export & Transportation Co. (Tex.)	Port Arthur, Tex.	Beaumont, Tex.
Frt.	21	1,600	New England S. S. Co. (Conn.)	New London, Conn.	State Street.
Tnk.	10	-------	Texas Oil Co. (Tex.)	Port Arthur, Tex.	
Frt.	17	400	J. O. Davenport	San Francisco, Calif.	Balfour Building.
Frt.	7	-------	Gorton Pew Vessels Co. (Mass.)	Gloucester, Mass.	Rowe Square.
Pas.	128	5,000	New York & Cuba Mail S. S. Co. (Me.)	New York, N. Y.	Foot of Wall Street.
Tow.	7	1,700	Pennsylvania R. R. Co. (Pa.)	do	Thirty-third Street and Seventh Avenue.
Frt.	2	-------	Neptune Line (Del.)	do	25 Beaver Street.
Pas.	5	300	Atkins & Wagner (N. Y.)	do	632 East Third Street.

Official No.	Signal letters	Rig	Name of vessel	Tonnage		Dimensions			When built	Where built
				Gross	Net	Length	Breadth	Depth		
						Feet	*Feet*	*Feet*		
203192	KVLS	St. s.	Svea	618	370	174.0	38.2	13.3	1906	Fairhaven, Calif.
203205	KVMC	St. s.	P. R. R. No. 10	186	126	92.0	24.0	11.8	1906	Sparrows Point, Md.
203224	KVMF	St. s.	P. R. R. No. 14	186	126	92.0	24.0	11.8	1906	do.
203235	KVML	St. s.	George F. McCaffrey	156	106	85.9	27.0	10.6	1906	Tomkins Cove, N. Y.
202752	KVMP	Sch.	Athlete	132	96	107.4	25.0	11.6	1906	Essex, Mass.
203304	KVNF	*Sch.	Neshaminy	721	623	177.0	35.0	14.2	1906	Noank, Conn.
203328	KVNJ	St. s.	Tamalpais	574	422	165.2	36.0	13.0	1906	Hoquiam, Wash.
203337	KVNL	St. s.	General G. M. Sorrel	169	115	92.0	21.5	10.8	1906	Chester, Pa.
203366	KVNM	St. s.	Aurora	234	159	98.0	25.0	12.0	1906	Camden, N. J.
203387	KVNR	St. s.	Charles A. McCaffrey	197	134	101.1	25.0	12.0	1906	Noank, Conn.
203422	KVNS	St. s.	Raleigh	1,185	805	222.5	33.0	21.3	1906	Sparrows Point, Md.
203425	KVNW	St. s.	Katahdin	2,696	2,155	275.9	40.1	19.5	1906	Philadelphia, Pa.
203447	KVPD	*Sch.	Cacoosing	721	623	177.0	35.0	14.2	1906	Noank, Conn.
203448	KVPF	St. s.	Raymond	595	350	182.4	38.0	13.0	1906	Prosper, Oreg.
203469	KVPH	*Sch.	Swederope	1,566	1,520	227.0	38.1	19.6	1906	Camden, N. J.
203508	KVPM	St. s.	Hoquiam	644	440	174.0	38.2	13.3	1906	Fairhaven, Calif.
203545	KVPT	*Sch.	Carpender	1,566	1,520	227.0	38.1	19.6	1906	Camden, N. J.
203534	KVQB	St. s.	Washington	539	367	159.0	35.3	12.4	1906	Seattle, Wash.
203583	KVQH	St. s.	Gypsum King	581	331	151.9	29.6	18.2	1906	Port Richmond, N. Y.
203581	KVQJ	St. s.	Governor Cobb ⊙	2,522	1,556	289.1	54.0	18.0	1906	Chester, Pa.
203594	KVQN	St. s.	New York Central No. 5.	410	278	100.4	30.5	11.5	1906	Port Richmond, N. Y.
203445	KVQS	St. s.	Princess	151	103	107.0	22.2	10.7	1906	Baltimore, Md.
203602	KVQW	St. s.	Crescent City	701	380	180.0	38.0	12.6	1906	Aberdeen, Wash.
203637	KVRG	St. s.	Watuppa	190	129	105.0	22.6	11.8	1906	Port Richmond, N. Y.
203647	KVRH	St. s.	Comport	180	122	96.4	30.4	9.7	1906	Tottenville, N. Y.
203681	KVRL	St. s.	Momus ⊙	6,413	3,893	410.0	53.2	25.6	1906	Philadelphia, Pa.
203687	KVRN	*Sch.	R. W. Macdonald	630	590	199.0	32.1	11.7	1906	Elkton, Md.
127440	KVRW	St. s.	Chippewa	1,111	644	200.0	34.4	19.8	1900	Toledo, Ohio.
100730	KVSB	St. s.	Iroquois	1,182	803	214.0	34.4	21.2	1901	do.
203747	KVSF	St. s.	Daisy Freeman	613	436	173.5	38.6	13.3	1906	Fairhaven, Calif.
203766	KVSJ	St. s.	Pocomoke	293	199	125.0	25.0	12.6	1906	Camden, N. J.
203772	KVSM	St. s.	Knickerbocker	310	192	130.0	32.9	10.0	1907	Noank, Conn.
203782	KVSR	St. s.	Carrie T. Meseck	163	111	87.0	23.6	12.0	1906	Port Richmond, N. Y.
203795	KVSW	St. s.	Tuscan ⊙	2,415	1,355	275.5	42.1	18.0	1907	Sparrows Point, Md.
203805	KVTB	St. s.	Wyoming	398	270	140.0	26.8	15.5	1906	Port Richmond, N. Y.
203808	KVTC	Ga. s.	Molokai	269	152	103.9	24.4	14.2	1907	Fairhaven, Calif.
203811	KVTD	St. s.	Delaware	1,907	1,382	250.5	40.0	25.0	1907	Wilmington, Del.
203813	KVTF	St. s.	Dorothy Alexander ⚠	5,453	1,546	391.9	48.2	19.7	1907	Camden, N. J.
203820	KVTG	Sch.	Jacksonville	620	547	179.4	36.2	13.8	1906	Jacksonville, Fla.
203826	KVTH	St. s.	Salutation	184	125	107.5	22.5	11.0	1907	Camden, N. J.
203846	KVTM	St. s.	El Chico	152	103	81.5	21.2	12.6	1907	Wilmington, Del.
203856	KVTR	St. s.	Ossaraw	2,667	2,043	300.0	41.0	25.8	1907	Quincy, Mass.
203859	KVTS	St. s.	Helene	672	307	172.1	38.0	13.2	1906	Hoquiam, Wash.
203923	KVWH	St. s.	Sun ⊙	4,662	2,926	382.0	49.9	29.0	1907	Newport News, Va.
203925	KVWJ	St. s.	Pawnee	1,907	1,382	250.5	40.0	25.0	1907	Wilmington, Del.
203928	KVWL	St. s.	Wellesley	770	432	186.3	38.0	13.8	1907	Prosper, Oreg.
203953	KVWP	St. s.	Ocmulgee	2,667	2,042	300.0	41.0	25.8	1907	Quincy, Mass.
203969	KVWT	St. s.	Machigonne	425	289	136.5	29.0	9.6	1907	Philadelphia, Pa.
200971	KWBC	St. s.	Mexican ⚠	8,512	5,404	472.3	57.2	32.3	1907	San Francisco, Calif.
203988	KW-BH	St. s.	Relief ⊙	889	322	184.6	30.2	20.6	1907	Wilmington, Del.
203972	KWBD	St. s.	City of Atlanta	1,971	1,161	269.0	46.0	14.8	1907	Camden, N. J.
203899	KWBL	St. s.	Pejepscot	142	79	102.0	24.2	12.3	1907	South Portland, Me.
204026	KWBP	St. s.	Packerton	430	292	100.2	30.4	11.4	1907	Port Richmond, N. Y.
204036	KWBQ	Sch.	Albert W. Robinson	498	423	163.0	34.7	12.0	1907	Sharptown, Md.
204047	KWBR	St. s.	Yale ⚠	3,818	514	376.0	61.3	20.2	1906	Chester, Pa.
204087	KWCG	St. s.	Camden ⊙	2,153	1,143	320.5	40.0	16.1	1907	Bath, Me.
204088	KWCH	*Sch.	S. T. Co. No. 2	526	430	148.5	36.0	12.2	1907	do.
204110	KWCL	St. s.	Daniel Kern ⊙	297	112	153.2	26.0	11.5	1879	Baltimore, Md.
204200	KWDL	St. s.	New Haven ⊙	2,930	1,986	275.7	45.1	16.7	1907	Chester, Pa.
204224	KWDM	*Sch.	Smyrna	741	626	181.3	35.1	14.2	1907	Bath, Me.
204242	KWDP	St. s.	Maryland	1,369	827	249.5	40.1	14.1	1907	Sparrows Point, Md.
204256	KWDR	St. s.	Creole ⊙	6,362	3,849	407.0	53.0	26.7	1907	Quincy, Mass.
204267	KWFB	St. s.	Ariosa	262	178	108.0	25.0	12.2	1907	Camden, N. J.
204278	KWFH	St. s.	Yellowstone	767	456	188.6	38.2	13.6	1907	Fairhaven, Calif.
204294	KWFL	St. s.	Gwalia	415	282	130.0	27.5	15.9	1907	Philadelphia, Pa.
204309	KWFM	Sch.	Wawenock	325	258	135.9	34.3	9.8	1907	Rockland, Me.
204324	KWFR	Ol. s.	Vanessa	102	70	115.0	22.8	6.7	1907	Solomons, Md.
204328	KWFT	St. s.	Bandon	642	350	172.8	39.7	11.0	1907	North Bend, Oreg.
204105	KWFV	St. s.	Daisy McWilliams	119	81	83.0	22.2	10.0	1907	Noank, Conn.
204365	KWGC	*Sch.	Macungie	956	869	193.2	35.0	17.6	1907	do.

Service	Crew	Horsepower	Name of owner	Home port	Address of owner
Frt.	17	650	Henry Wilson	San Francisco, Calif.	112 Market Street.
Tow.	7	1,700	Pennsylvania R. R. Co. (Pa.)	New York, N. Y.	Thirty-third Street and Seventh Avenue.
Tow.	7	600	do	do	Do.
Frt.	11	800	Owen McCaffrey Sons (N. Y.)	do	1 Broadway.
Frt.	12		Antone Sylvia	New Bedford, Mass.	274 Orchard Street.
Frt.	5		Reading Co. (Pa.)	Philadelphia, Pa.	Reading Terminal.
Frt.	20	400	Little River Redwood Co. (Del.)	San Francisco, Calif.	Balfour Building.
Tow.	7	500	Ocean S. S. Co. of Savannah (Ga.)	New York, N. Y.	Savannah, Ga.
Tow.	7	500	Lehigh Valley R. R. Co. (N. J.)	do	143 Liberty Street.
Frt.	10	600	Owen McCaffrey's Sons (N. Y.)	do	1 Broadway.
Frt.	17	1,200	Saginaw Bay City S. S. Co. (Mich.)	Port Huron, Mich.	Saginaw, Mich.
Frt.	27	1,000	Clyde S. S. Co. (Me.)	New York, N. Y.	Pier 36, North River.
Frt.	3		Reading Co. (Pa.)	Philadelphia, Pa.	Reading Terminal.
Frt.	18	425	Sudden & Christenson	San Francisco, Calif.	230 California Street.
Frt.	6		Detroit Sulphite Transportation Co. (Mich.)	Detroit, Mich.	9125 West Jefferson Avenue.
Frt.	20	400	Nelson Andrews	San Francisco, Calif.	153 Steuart Street.
Frt.	5		Westmoreland Coal Co. (Pa.)	Philadelphia, Pa.	224 South Third Street.
Pas.	20	480	Little River S. S. Co.	San Francisco, Calif.	112 Market Street.
Tow.	18	1,100	United States Gypsum Transportation Co. (Del.)	New York, N. Y.	17 State Street.
Pas.	88	*5,000	Peninsular & Occidental S. S. Co. (Conn.)	New Haven, Conn.	
Tow.	10	300	New York Central R. R. Co. (N. Y.)	New York, N. Y.	6 Beaver Street.
Tow.	8	500	Cahill Towing Line (N. J.)	do	140 Broad Street.
Frt.	20	350	Hobbs, Wall & Co. (Calif.)	San Francisco, Calif.	1 Drumm Street.
Tow.	4	650	Staples Transportation Co. (Me.)	Fall River, Mass.	404 Davol Street.
Frt.	6	240	New York & Cuba Mail S. S. Co. (Me.)	New York, N. Y.	Foot of Wall Street.
Pas.	130	5,000	Southern Pacific Co. (Ky.)	do	Pier 49, North River.
Frt.	2		Eastern Transportation Co. (Del.)	Wilmington, Del.	Ford Building.
Pas.	24	1,000	Puget Sound Navigation Co. (Nev.)	Seattle, Wash.	Colman Dock.
Pas.	30	1,000	Chicago & South Haven S. S. Co. (Ill.)	Chicago, Ill.	South end of Clark Street Bridge.
Frt.	22	425	Frank C. McPherson	San Francisco, Calif.	24 California Street.
Pas.	14	500	New York, Philadelphia & Norfolk R. R. Co.	Cape Charles, Va.	
Frt.	6	500	New York & Hastings Steamboat Co. (N. Y.)	New York, N. Y.	25 Broadway.
Tow.	6	637	Meseck Towing & Transportation Co. (N. J.)	do	Pier 59, North River.
Frt.	40	2,700	Merchants & Miners Transportation Co. (Md.)	Baltimore, Md.	112 South Gay Street.
Tow.	16	900	Bee Line Transportation Co. (Del.)	Perth Amboy, N. J.	
Frt.	17	b200	Inter Island Steam Navigation Co. (Ltd.) (Hawaii).	Honolulu, Hawaii	42 South Queen Street.
Frt.	22	*1,200	Clyde S. S. Co. (Me.)	New York, N. Y.	Pier 36, North River.
Pas.	120	5,000	Pacific S. S. Co. (Me)	Seattle, Wash.	1519 Railroad Avenue South.
Frt.	7		Boston Ship Brokerage Co. (Mass.)	Boston, Mass.	State Street.
Tow.	9	500	James McWilliams, Blue Line (N. J.)	New York, N. Y.	1 Broadway.
Tow.	9	550	Southern Pacific Co. (Ky.)	do	Pier 49, North River.
Frt.	32	1,200	Mallory Steamship Co. (Me.)	do	Pier 38, North River.
Frt.	19	450	Emil T. Kruse	San Francisco, Calif.	24 California Street.
Tnk.	33	2,000	Sun Oil Co. (N. J.)	Philadelphia, Pa.	Finance Building.
Frt.	23	1,200	Clyde S. S. Co. (Me.)	New York, N. Y.	Pier 36, North River.
Frt.	20	425	J. R. Hamfy Co. (Calif.)	San Francisco, Calif.	24 Market Street.
Frt.	37	1,200	Mallory Steamship Co. (Me.)	New York, N. Y.	Pier 38, North River.
Pas.	14	550	John E. Moore Co. (N. Y.)	do	17 State Street.
Frt.	49	4,600	American Hawaiian S. S. Co. (N. J.)	do	8 Bridge Street.
Wrk.	32	1,600	Merritt-Chapman Derrick & Wrecking Co. (W. Va.).	do	17 Battery Place.
Frt.	46	3,000	Chesapeake S. S. Co. (Md.)	Baltimore, Md.	619 Light Street.
Tow.	11	400	Sagadahoc Towing Co.	Bath, Me.	Topsham, Me.
Frt.	6	435	Lehigh Valley R. R. Co. of N. J. (N. J.)	New York, N. Y.	143 Liberty Street.
Frt.	2		Boston Shipbrokerage Co. (Mass.)	Boston, Mass.	99 State Street.
Pas.	134	*10,000	Los Angeles S. S. Co. (Calif.)	Los Angeles, Calif.	Wilmington, Calif.
Pas.	110	4,000	Eastern S. S. Lines (Me.)	Portsmouth, N. H.	Eliot, Me.
Frt.	3		Sagadahoc Towing Co. (Me.)	Bath, Me.	Topsham, Me.
Tow.	12	750	B. L. Jones	Seattle, Wash.	Bellingham, Wash.
Frt.	22	1,600	New England S. S. Co. (Conn.)	New London, Conn.	State Street.
Frt.	3		New York, Ontario & Western Ry. Co. (N. J.)	New York, N. Y.	Weehawken, N. J.
Pas.	41	1,900	New York, Philadelphia & Norfolk R. R. Co.	Cape Charles, Va.	
Pas.	140	7,600	Southern Pacific Co. (Ky.)	New York, N. Y.	Pier 49, North River.
Tow.	12	500	Henry Du Bois Sons Co. (N. Y.)	do	17 State Street.
Frt.	21	700	Sudden & Heitman Lumber Co. (Calif.)	San Francisco, Calif.	1950 Third Street.
Tow.	13	900	War Department Mississippi Warrior Service	New Orleans, La.	
Frt.	6		I. L. Snow & Co. (Me.)	Rockland, Me.	
Frt.	14	b150	Southport Fish Scrap & Oil Co. (N. C.)	Beaufort, N. C.	Southport, N. C.
Frt.	19	475	Moore Mill & Lumber Co. (Oreg.)	San Francisco, Calif.	617 Foxcroft Building.
Tow.	10	1,900	McWilliams Bros. (Inc.)	New York, N. Y.	1 Broadway.
Frt.	4		Reading Co. (Pa.)	Philadelphia, Pa.	Reading Terminal.

Official No.	Signal letters	Rig	Name of vessel	Tonnage		Dimensions			When built	Where built
				Gross	Net	Length	Breadth	Depth		
						Feet	*Feet*	*Feet*		
204372	KWGD	St. s.	HARVARD	3,825	2,052	376.0	61.3	20.2	1906	Chester, Pa.
204384	KWGF	St. s.	PATCHOGUE	190	129	90.5	24.5	11.6	1907	Camden, N. J.
117141	KWGH	St. s.	Sea King	124	84	95.6	21.8	10.4	1902	Baltimore, Md.
204425	KWGN	St. s.	SECURITY	397	270	140.5	26.0	15.9	1907	Port Richmond, N. Y.
204436	KWGP	*Sch.	Cadosia	756	651	180.8	35.1	14.3	1907	Bath, Me.
204437	KWGQ	St. s.	CITY OF SAVANNAH	5,654	4,379	381.5	49.0	15.8	1907	Chester, Pa.
204464	KWHO	St. s.	F. S. LOOP	794	445	193.0	39.0	13.6	1907	Marshfield, Oreg.
204509	KWHP	St. s.	Charles Christensen	839	452	188.7	39.8	12.8	1907	Winslow, Wash.
204029	KWHR	*Sch.	J. S. McGAUGHY	957	939	185.0	34.3	17.1	1907	Port Richmond, N. Y.
204560	KWHS	*Sch.	Sidney	745	648	180.9	35.1	14.1	1907	Bath, Me.
204579	KWHT	St. s.	EVERETT	5,065	3,097	373.2	52.7	29.8	1907	Quincy, Mass.
204605	KWJC	St. s.	BERN	224	152	104.6	24.6	11.8	1907	Philadelphia, Pa.
204629	KWJF	St. s.	CALISTOGA	2,312	1,270	298.0	45.0	16.1	1907	Sparrows Point, Md.
204647	KWJH	St. s.	NEW ENGLAND	417	265	118.0	31.4	11.3	1907	Quincy, Mass.
204656	KWJL	St. s.	Grays Harbor	659	374	172.0	38.0	12.4	1907	Aberdeen, Wash.
204660	KWJN	St. s.	SAN LORENZO	6,576	4,016	401.0	54.0	26.3	1907	Newport News, Va.
204685	KWJQ	St. s.	Tahoe	751	419	179.0	38.2	13.3	1907	Fairhaven, Calif.
204692	KWJR	*Sch.	Conewago	956	869	193.2	35.0	17.6	1907	Noank, Conn.
204695	KWJT	St. s.	E. P. Ripley	179	121	115.5	24.0	11.6	1907	Marshfield, Oreg.
204717	KWJV	Sch.	Horace M. Bickford	503	445	147.7	33.5	13.7	1907	Phippsburg, Me.
204718	KWLB	St. s.	SOCONY 17	175	119	96.0	23.0	11.2	1907	Baltimore, Md.
204763	KWLM	*Sch.	Wiconisco	956	869	193.2	35.0	17.6	1907	Noank, Conn.
204764	KWLN	St. s.	SOCONY 18	175	119	96.0	23.0	11.2	1907	Baltimore, Md.
204801	KWLQ	St. s.	HERCULES	409	81	134.9	26.1	15.5	1907	Camden, N. J.
204802	KWLR	*Sch.	Severn	780	762	206.0	35.3	13.4	1907	Sharptown, Md.
204835	KWLS	St. s.	CATHERINE G. SUDDEN	2,052	1,218	277.0	43.0	17.3	1907	Newport News, Va.
204844	KWLT	*Sch.	Cocalico	956	869	193.2	35.0	17.6	1907	Noank, Conn.
204848	KWLV	St. s.	MELROSE	5,057	3,096	373.2	52.7	29.8	1907	Quincy, Mass.
204919	KWMB	St. s.	Caspar	648	362	175.1	38.3	12.4	1907	Aberdeen, Wash.
204860	KWMD	St. s.	SOCONY 19	175	119	96.0	23.0	11.2	1908	Baltimore, Md.
204866	KWMG	*Sch.	ALTAMAHA	2,667	2,542	300.0	41.0	25.8	1908	Quincy, Mass.
204889	KWMJ	Ol. s.	CONTRA COSTA	832	497	190.1	37.2	13.3	1908	San Francisco, Calif.
204900	KWML	St. s.	Border King	614	352	160.3	36.9	12.0	1908	Hoquiam, Wash.
204923	KWMP	St. s.	MAUNA KEA	1,566	940	239.3	36.2	16.7	1908	San Francisco, Calif.
204955	KWMR	St. s.	LURLINE	6,572	4,096	412.8	53.1	29.2	1908	Newport News, Va.
204974	KWMS	St. s.	ONTARIO	415	282	134.9	27.1	15.2	1908	Camden, N. J.
204975	KWMT	St. s	WESTERN	415	282	134.9	27.1	15.2	1908	do.
205002	KWNB	St. s.	Katherine	531	292	160.4	36.0	12.5	1908	Fairhaven, Calif.
205024	KWND	Sch.	Edward J. Lawrence	3,350	2,483	320.2	50.0	23.9	1908	Bath, Me.
205041	KWNJ	St. s.	Shasta	878	517	192.3	41.0	14.0	1908	Hoquiam, Wash.
205045	KWNL	*Sch.	Cleona	956	869	193.2	35.0	17.6	1908	Noank, Conn.
205052	KWNM	St. s.	SKAGWAY	1,838	955	240.0	41.0	20.0	1908	Seattle, Wash.
205082	KWPC	St. s.	Daisy	679	379	175.0	38.7	14.0	1908	Bandon, Oreg.
205095	KWPF	St. s.	SANTA INEZ	1,742	982	240.0	41.0	16.5	1908	Seattle, Wash.
205150	KWPL	*Sch.	Hauto	830	732	180.2	35.0	14.7	1908	Noank, Conn.
205197	KWPN	Sch.	Horatio G. Foss	846	747	182.0	38.0	17.0	1908	Camden, N. J.
205212	KWPR	*Sch.	Tamaqua	830	732	180.2	35.0	14.7	1908	Noank, Conn.
205240	KWPS	St. s.	Lorraine Rita	286	194	127.0	26.1	13.8	1908	Baltimore, Md.
201006	KWQD	*Sch.	Shamokin	829	829	193.0	35.2	13.7	1904	Elkton, Md.
205311	KWQF	St. s.	RESOLUTE	294	199	122.3	25.0	14.0	1908	Camden, N. J.
205362	KWQL	St. s.	GEORGIA	5,106	3,746	389.4	52.1	29.1	1908	Newport News, Va.
205366	KWQM	*Sch.	Easton	830	732	180.2	35.0	14.7	1908	Noank, Conn.
205443	KWQR	*Sch.	T. J. Hooper	722	697	204.0	35.2	13.5	1908	Sharptown, Md.
205480	KWQS	*Sch.	Nesquehoning	967	880	195.6	35.0	17.6	1908	Noank, Conn.
205552	KWRB	*Sch.	Greenwood	967	880	195.6	35.0	17.6	1908	do.
205637	KWRC	St. s.	POWERFUL	176	120	89.4	24.1	12.1	1908	Port Richmond, N. Y.
205662	KWRD	Ga. s.	John J. Fallon	125	77	103.0	24.0	12.0	1908	Essex, Mass.
205675	KWRF	*Sch.	Potomac	823	772	203.4	35.0	13.6	1908	Elkton, Md.
205707	KWRG	Sch.	Frank Brainerd	254	198	123.4	30.9	8.7	1908	Rockland, Me.
205800	KWRQ	*Sch.	Nanticoke	771	735	203.6	35.4	13.0	1908	Sharptown, Md.
205805	KWRT	St. s.	Carlos	865	541	198.4	39.2	14.8	1908	San Francisco, Calif.
205815	KWRV	Ga. s.	Rex	134	75	102.6	24.4	12.0	1908	Essex, Mass.
205846	KWSB	St. s.	Leroy	209	142	129.0	22.8	8.8	1874	Boston, Mass.
205849	KWSC	St. s.	Puget	449	305	121.5	34.4	9.0	1908	Seattle, Wash.
205896	KWSM	St. s.	SOUTHLAND	2,081	1,215	291.2	51.0	16.1	1908	Newport News, Va.
205899	KWSN	*Sch.	700 (steel)	934	881	187.2	34.0	16.3	1908	Camden, N. J.
205946	KWTD	*Sch.	701 (steel)	934	881	187.2	34.0	16.3	1908	do.
205947	KWTF	*Sch.	702 (steel)	934	881	187.2	34.0	16.3	1908	do.
206007	KWTQ	*Sch.	704 (steel)	934	881	187.2	34.0	16.3	1909	do.
206008	KWTR	*Sch.	705 (steel)	934	881	187.2	34.0	16.3	1909	do.
206031	KWTV	*Sch.	707 (steel)	934	881	187.2	34.0	16.3	1909	do.
206032	KWVB	*Sch.	706 (steel)	934	881	187.2	34.0	16.3	1909	do.
206063	KWVD	Ga. s.	Mary De Costa	101	62	88.6	22.8	10.4	1909	Gloucester, Mass.
206082	KWVJ	St. s.	NEW LONDON	2,818	1,893	278.5	44.0	19.0	1909	Wilmington, Del.
206094	KWVP	St. s.	Hyak	207	141	132.2	20.8	5.5	1909	Portland, Oreg.

Service	Crew	Horsepower	Name of owner	Home port	Address of owner
Pas.	135	[a] 10,000	Los Angeles S. S. Co. (Calif.)	Los Angeles, Calif.	Wilmington, Calif.
Tow.	7	500	Long Island R. R. Co. (N. Y.)	New York, N. Y.	Long Island City, N. Y.
Tow.	11	340	Aiken Towboat & Barge Co. (Fla.)	Pensacola, Fla.	812 South Palafox Street.
Tow.	18	900	Standard Transportation Co. (Del.)	New York, N. Y.	26 Broadway.
Frt.	3		New York, Ontario & Western Ry. Co. (N. J.)	do	Weehawken, N. J.
Pas.	62	5,000	Ocean Steamship Co. of Savannah (Ga.)	Savannah, Ga.	River Street.
Frt.	20	500	William Chatham	San Francisco, Calif.	Central Basin.
Frt.	21	600	Western Mercantile Marine Corporation (Calif.)	do	110 Market Street.
Frt.	4		Aiken Towboat & Barge Co. (Fla.)	Pensacola, Fla.	812 South Palafox Street.
Frt.	3		New York, Ontario & Western R. R. Co. (N. Y.)	New York, N. Y.	West Forty-second Street Ferry.
Frt.	45	2,700	Mystic S. S. Co. (Mass.)	Boston, Mass.	111 Devonshire Street.
Tow.	12	600	Reading Co. (Pa.)	Philadelphia, Pa.	Reading Terminal.
Pas.	54	2,600	Monticello Steamship Co. (Me.)	San Francisco, Calif.	Pier 1.
Frt.	7	400	New England S. S. Co. (Conn.)	New London, Conn.	State Street.
Frt.	20	500	Sudden & Christenson	San Francisco, Calif.	230 California Street.
Pas.	130	6,250	New York & Porto Rico S. S. Co. (Me.)	New York, N. Y.	25 Broadway.
Frt.	20	400	Nelson Andrews	San Francisco, Calif.	153 Steuart Street.
Frt.	4		Reading Co. (Pa.)	Philadelphia, Pa.	Reading Terminal.
Tow.	6	800	Atchison, Topeka & Santa Fe R. R. Co. (Kans.)	San Francisco, Calif.	Santa Fe Building.
Frt.	8		A. N. Borden	Tampa, Fla.	
Tow.	8	650	Standard Transportation Co. (Del.)	New York, N. Y.	26 Broadway.
Frt.	4		Reading Co. (Pa.)	Philadelphia, Pa.	Reading Terminal.
Tow.	7	650	Standard Transportation Co. (Del.)	New York, N. Y.	26 Broadway.
Tow.	15	500	Western Pacific R. R. Co. (Calif.)	San Francisco, Calif.	Mills Building.
Frt.	3		Richard C. Hayes	New York, N. Y.	59 Pearl Street.
Frt.	22	1,350	Sudden & Christenson (Calif.)	San Francisco, Calif.	230 California Street.
Frt.	4		Reading Co. (Pa.)	Philadelphia, Pa.	Reading Terminal.
Frt.	40	2,700	Mystic S. S. Co. (Mass.)	Boston, Mass.	111 Devonshire Street.
Frt.	18	450	Caspar Lumber Co. (Calif.)	San Francisco, Calif.	Hobart Building.
Tow.	7	650	Standard Transportation Co. (Del.)	New York, N. Y.	26 Broadway.
Frt.	6		Gulf Barge & Towing Co. (La.)	New Orleans, La.	Clio and Magnolia Streets.
Tnk.	10	[b] 500	Standard Oil Co	San Francisco, Calif.	Standard Oil Building.
Frt.	18	425	Border Line Transportation Co. (Wash.)	Seattle, Wash.	1160 Stewart Building.
Pas.	70	2,200	Inter-Island Steam Navigation Co. (T. H.)	Honolulu, Hawaii	Queen Street.
Pas.	65	1,200	Matson Navigation Co. (Calif.)	San Francisco, Calif.	215 Market Street.
Tow.	15	1,000	N. Y., Ontario & Western R. R. Co. (N. J.)	New York, N. Y.	Weehawken, N. J.
Tow.	11	1,000	do	do	Do.
Frt.	18	400	Redwood S. S. Co. (Calif.)	San Francisco, Calif.	Monadnock Building.
Frt.	15		Chase Leavitt & Co. (Me.)	Portland, Me.	179 Commercial Street.
Frt.	17	500	E. K. Wood Lumber Co. (Calif.)	San Francisco, Calif.	1 Drumm Street.
Frt.	4		Reading Co. (Pa.)	Philadelphia, Pa.	Reading Terminal.
Frt.	29	750	Skagway S. S. Co. (Calif.)	Los Angeles, Calif.	
Frt.	20	375	S. S. Freeman	San Francisco, Calif.	1 Drumm Street.
Frt.	29	1,000	Andrew J. Mahony	do	Do.
Frt.	4		Lehigh Coal & Navigation Co. (Pa.)	New York, N. Y.	143 Liberty Street.
Frt.	9		Boston Maritime Corporation (Me.)	Boston, Mass.	131 State Street.
Frt.	3		Lehigh Coal & Navigation Co. (Pa.)	New York, N. Y.	143 Liberty Street.
Tow.	15	750	Edward Koven	do	1161 Sherman Avenue.
Frt.	3		Harry J. Branigan	do	Bayonne, N. J.
Tow.	13	500	P. Dougherty Co. (Md.)	Baltimore, Md.	Hearst Tower Building.
Tnk.	34	1,200	Texas Co. (Tex.)	Port Arthur, Tex.	
Frt.	3		Lehigh Coal & Navigation Co. (Pa.)	New York, N. Y.	143 Liberty Street.
Frt.	2		Eastern Transportation Co. (Del.)	Wilmington, Del.	Ford Building.
Frt.	2		Lehigh Coal & Navigation Co. (Pa.)	New York, N. Y.	143 Liberty Street.
Frt.	4		do	do	Do.
Tow.	6	250	Lehigh Valley R. R. Co. (N. J.)	do	Do.
Fsh.	22	[b] 60	Gorton-Pew Vessels Co. (Mass.)	Boston, Mass.	Gloucester, Mass.
Frt.	3		P. Dougherty Co. (Md.)	Baltimore, Md.	Hearst Tower Building.
Frt.	4		A. A. Stevens	Portland, Me.	Wells Beach, Me.
Frt.	4		P. Dougherty Co. (Md.)	Baltimore, Md.	Hearst Tower Building.
Frt.	22	700	Donavan S. S. Co. (Wash.)	San Francisco, Calif.	260 California Street.
Fsh.	20	120	F. L. Davis Co. (Mass.)	Gloucester, Mass.	49 Rogers Street.
Tow.	13	400	Aiken Towboat & Barge Co. (Fla.)	Pensacola, Fla.	812 South Palafox Street.
Fer.	10	340	Puget Sound Navigation Co. (Nev.)	Seattle, Wash.	Colman Dock.
Pas.	69	3,000	Norfolk & Washington S. S. Co.	Washington, D. C.	Seventh Street Wharf.
Frt.	4		Bee Line Transportation Co. (Del.)	Perth Amboy, N. J.	Box 282.
Frt.	4		do	do	Do.
Frt.	4		Lehigh Valley Transportation Co. (N. J.)	do	New Brunswick Avenue.
Frt.	4		Bee Line Transportation Co. (Del.)	do	Box 282.
Frt.	4		do	do	Do.
Frt.	4		do	do	Do.
Frt.	4		do	do	Do.
Fsh.	19	[b] 100	L. J. Costa, jr.	Boston, Mass.	22 Prince Street.
Frt.	18	2,000	Central Vermont Transportation Co. (Me.)	Portland, Me.	
Pas.	12	750	Kitsap County Transportation Co.	Seattle, Wash.	Pier No. 3.

Official No.	Signal letters	Rig	Name of vessel	Tonnage		Dimensions			When built	Where built
				Gross	Net	Length	Breadth	Depth		
						Feet	*Feet*	*Feet*		
81632	KWVT	St. s.	WALTHAM	353	186	128.0	26.3	15.0	1898	Philadelphia, Pa.
206175	LBCF	Sch.	Richmond	288	265	135.3	26.5	9.0	1909	Sharptown, Md.
206239	LBCP	St. s.	NEW YORK	2,218	1,893	278.5	44.0	19.0	1909	Wilmington, Del.
206266	LBCQ	St. s.	BELFAST ⊙	2,157	1,147	320.6	40.0	16.1	1909	Bath, Me.
206270	LBCR	St. s.	William Blundon	240	129	127.4	22.8	10.4	1909	Solomons, Md.
206347	LBDJ	Sch.	Laforrest L. Simmons	132	104	88.9	27.8	7.5	1909	Milford, Del.
206563	LBFG	St. s.	JEAN ⊙	3,125	2,391	311.0	46.1	21.8	1909	Newport News, Va.
204673	LBFK	St. s.	Saginaw	886	498	191.4	39.1	14.2	1907	Hoquiam, Wash.
206620	LBFM	St. s.	COOS BAY	5,149	3,176	386.0	53.0	29.8	1909	Sparrows Point, Md.
206652	LBFT	*Sch.	I. D. FLETCHER	1,034	1,034	215.6	35.0	15.7	1909	do.
206749	LBGK	Sch.	John C. Hildebrand	1,036	826	188.4	38.0	18.6	1909	Bath, Me.
206765	LBGN	St. s.	EMPIRE ⊙	288	196	110.0	25.0	13.7	1909	Port Richmond, N. Y.
206818	LBGQ	St. s.	PARKSLEY	296	201	125.0	25.0	12.6	1909	Camden, N. J.
206876	LBGS	St. s.	GEORGE L. POTTER	220	149	112.3	24.1	11.5	1909	Baltimore, Md.
81705	LBGV	St. s.	WILLIAM P. PALMER	2,293	1,609	242.0	42.0	26.6	1900	Cleveland, Ohio.
206985	LBHC	Sch.	G. J. Cherry	533	468	150.3	33.7	13.9	1909	Phippsburg, Me.
206992	LBHD	Sch.	William E. Burnham	772	643	190.9	38.4	15.0	1909	Rockland, Me.
206997	LBHF	St. s.	WILHELMINA ⓐ	6,725	4,212	426.1	54.1	33.5	1909	Newport News, Va.
203557	LBHK	St. s.	Carmel	633	401	170.0	38.0	12.3	1906	Aberdeen, Wash.
207058	LBHP	*Sch.	TULSA	607	607	164.8	32.1	12.8	1909	Point Richmond, N. Y.
207060	LBHQ	St. s.	FULTON	229	156	93.3	25.2	12.1	1909	do.
207082	LBHV	St. s.	MIGUELITO	276	155	126.2	29.1	7.5	1910	Quincy, Mass.
207144	LBJD	St. s.	Chancellor	383	187	122.0	36.5	11.9	1910	Tottenville, N. Y.
207187	LBJH	St. s.	COASTWISE ⊙	4,015	2,444	359.0	49.2	25.9	1910	Camden, N. J.
207254	LBJQ	Ga. s.	Rhodora	116	70	103.9	23.5	11.0	1910	Essex, Mass.
207270	LBJR	St. s.	TRANSPORTATION ⊙	4,015	2,444	359.0	49.2	25.9	1910	Camden, N. J.
207282	LBJT	St. s.	NORTH LAND ⊙	3,121	1,753	304.4	47.2	15.6	1910	Wilmington, Del.
207299	LBKD	St. s.	Robert C. Clowry	532	235	132.3	33.3	15.1	1910	Tottenville, N. Y.
207312	LBKG	Sch.	Anna R. Heidritter	694	610	185.0	37.1	13.5	1910	Sharptown, Md.
207355	LBKN	*Sch.	Coaldale	831	733	182.8	35.0	14.7	1910	Noank, Conn.
207362	LBKQ	St. s.	CITY OF MONTGOMERY ⊙	5,425	4,025	371.6	49.7	15.4	1910	Newport News, Va.
207363	LBKR	St. s.	CITY OF ST. LOUIS ⊙	5,425	4,025	371.6	49.7	15.4	1910	do.
207392	LBMD	St. s.	CAPE CHARLES	296	201	125.0	25.0	12.6	1910	Camden, N. J.
207460	LBMN	Ga. s.	Stiletto	136	91	105.7	24.8	11.7	1910	Gloucester, Mass.
207475	LBMS	Ol. s.	Elsie	135	66	100.5	25.0	11.5	1910	Essex, Mass.
207489	LBMV	St. s.	KENTUCKIAN ⊙	6,479	4,039	414.5	53.7	28.1	1910	Sparrows Point, Md.
207579	LBNM	St. s.	MILLINOCKET ⊙	3,274	2,078	311.0	44.2	24.1	1910	do.
207603	LBNS	St. s.	Nehalem	685	447	173.0	39.0	13.6	1910	Fairhaven, Calif.
207665	LBNW	St. s.	COALINGA	875	563	193.0	38.0	13.1	1910	Oakland, Calif.
207707	LBPH	St. s.	Mary C. McNally	121	82	88.5	21.0	9.5	1910	Milford, Del.
207751	LBPK	St. s.	EL SOL ⊙	6,008	3,747	405.6	53.1	27.4	1910	Newport News, Del.
207774	LBPR	St. s.	NEW YORK CENTRAL No. 27	231	156	97.5	25.6	12.2	1910	Camden, N. J.
207775	LBPS	St. s.	RUTH ⊙	3,102	2,423	313.6	46.1	22.1	1910	Newport News, Va.
207780	LBPT	St. s.	KULSHAN	926	573	160.3	32.0	27.0	1910	Seattle, Wash.
207820	LBPW	St. s.	MIRAFLORES	206	20	118.6	23.0	12.5	1909	Wilmington, Del.
53274	LBQC	*Sch.	DALLAS	1,148	1,148	264.0	36.0	22.0	1892	Superior, Wis.
207864	LBQF	St. s.	BROOKLYN	194	131	91.7	24.1	12.1	1910	Philadelphia, Pa.
207891	LBQG	*Sch.	Harry F. Hooper	836	762	203.0	35.5	13.5	1910	Seaford, Del.
207916	LBQJ	St. s.	FOAM	244	114	114.3	22.5	11.6	1910	Quincy, Mass.
207947	LBQK	St. s.	EL MUNDO ⊙	6,008	3,747	405.6	53.1	27.4	1910	Newport News, Va.
207935	LBQM	St. s.	LATOUCHE ⊙	2,332	1,481	240.0	41.0	28.0	1910	Seattle, Wash.
207985	LBQP	St. s.	Fort Bragg	912	498	188.0	40.0	14.3	1910	Fairhaven, Calif.
208046	LBQT	St. s.	JACOB LUCKENBACH ⊙	6,570	4,069	414.5	53.7	28.1	1910	Sparrows Point, Md.
208080	LBRC	St. s.	EL ORIENTE ⊙	6,008	3,747	405.6	53.1	27.4	1910	Newport News, Va.
208109	LBRD	Sch.	William E. Litchfield	542	472	154.8	34.4	14.1	1910	Phippsburg, Me.
208114	LBRF	St. s.	CURRIER ⊙	4,711	2,869	370.0	52.1	27.0	1910	Quincy, Mass.
208131	LBRG	Sch.	Matthew S. Greer	113	70	103.0	23.2	11.4	1910	Essex, Mass.
208158	LBRK	St. s.	RANCOCAS	106	71	79.0	20.0	9.2	1910	Camden, N. J.
208166	LBRM	St. s.	EL OCCIDENTE ⊙	6,008	3,747	405.6	53.1	27.4	1910	Newport News, Va.
208175	LBRN	St. s.	Long Island	778	422	159.7	36.5	12.0	1910	Noank, Conn.
208230	LBRS	*Sch.	Sweetser Linthicum	695	652	199.3	32.1	11.7	1910	Elkton, Md.
208239	LBRT	St. s.	RIPPLE	244	114	114.3	22.5	11.6	1910	Quincy, Mass.
208255	LBRW	Ga. s.	Elk	123	66	102.0	24.7	11.2	1910	Essex, Mass.
208276	LBSF	Sch.	Lydia McLellan Baxter	1,352	1,153	209.2	40.3	21.8	1911	Bath, Me.
208278	LBSH	St. s.	Olympic	1,303	886	148.3	24.2	14.8	1910	Seattle, Wash.
208282	LBSM	St. s.	P. R. R. No. 35 (steel)	373	255	106.5	32.0	15.0	1911	Wilmington, Del.
208289	LBSQ	*Sch.	Monocacy	973	904	202.2	40.1	14.4	1911	Elkton, Md.
208330	LBSV	St. s.	COROZAL	3,109	1,920	335.0	46.8	22.7	1911	Newport News, Va.
208367	LBTC	St. s.	MONTOSO	3,109	1,920	335.0	46.8	22.7	1911	do.
208373	LBTD	St. s.	WM. F. HERRIN ⓐ	4,938	3,143	378.0	52.1	29.5	1911	do.

Service	Crew	Horsepower	Name of owner	Home port	Address of owner
Tow.	14	850	Staples Transportation Co. (Me.)	Fall River, Mass.	Davol Street.
Frt.	6	.....	Charles M. Struven	Baltimore, Md.	114 South Frederick Street.
Frt.	18	2,000	Central Vermont Transportation Co. (Me.)	Portland, Me.	
Pas.	120	4,000	Eastern S. S. Lines (Me.)	Portsmouth, N. H.	
Fsh.	27	500	Seaboard Oil & Guano Co.	Reedville, Va.	Mila, Va.
Frt.	4	.....	Charles D. McCall	Fall River, Mass.	Taunton, Mass.
Frt.	32	1,300	A. H. Bull S. S. Co. (N. J.)	New York, N. Y.	40 West Street.
Frt.	26	750	Charles Nelson Co. (Calif.)	San Francisco, Calif.	230 California Street.
Frt.	35	3,800	Pacific States Lumber Co. (Del.)	do	1000 Balfour Building.
Frt.	9	.....	Barrett Co. (N. J.)	New York, N. Y.	40 Rector Street.
Frt.	9	.....	Lewis K. Thurlon	Boston, Mass.	131 State Street.
Tow.	18	600	Sabine Towing Co. (Tex.)	Port Arthur, Tex.	
Pas.	14	500	New York, Philadelphia & Norfolk R. R. Co.	Cape Charles, Va.	
Tow.	11	600	Baltimore & Ohio R. R. Co. (Md.)	Baltimore, Md.	
Frt.	31	900	American S. S. Co. (N. Y.)	Buffalo, N. Y.	Prudential Building.
Frt.	7	.....	Daniel T. Gilmartin	New York, N. Y.	116 Broad Street.
Frt.	9	.....	Whitney & Bodden Shipping Co. (Ala.)	Mobile, Ala.	
Pas.	100	6,000	Matson Navigation Co. (Calif.)	San Francisco, Calif.	215 Market Street.
Frt.	20	400	Sudden & Christenson (Calif.)	do	230 California Street.
Tnk.	4	.....	Texas Co. (Tex.)	Port Arthur, Tex.	
Tow.	7	850	Delaware, Lackawanna & Western R. R. Co. (Pa.).	New York, N. Y.	90 West Street.
Frt.	15	300	Porto Rico Mercantile Co. (W. Va.)	San Juan, P. R.	
Wrk.	8	550	Merritt-Chapman & Scott Corporation (Del.)	New York, N. Y.	17 Battery Place.
Frt.	32	1,936	Coastwise Transportation Corporation (Me.)	Portland, Me.	281 St. Johns Street.
Fsh.	19	b 60	Gorton-Pew Vessels Co. (Mass.)	Gloucester, Mass.	Rowe Square.
Frt.	38	2,000	Coastwise Transportation Corporation (Me.)	Portland, Me.	281 St. Johns Street.
Pas.	69	4,000	Eastern S. S. Lines (Me.)	Portsmouth, N. H.	Eliot, Me.
Cbl.	33	1,000	Charles W. Forster	New York, N. Y.	
Frt.	8	.....	Edward L. Swan	do	Brooklyn, N. Y.
Frt.	3	.....	Lehigh Coal & Navigation Co. (Pa.)	do	143 Liberty Street.
Pas.	70	2,300	Ocean S. S. Co. of Savannah (Ga.)	Savannah, Ga.	River Street.
Pas.	70	2,300	do	do	Do.
Pas.	12	800	New York, Philadelphia & Norfolk R. R. Co.	Cape Charles, Va.	
Fsh.	18	b 120	William H. Jordan Vessel Co.	Gloucester, Mass.	375 Main Street.
Fsh.	22	b 100	Frank C. Pearce Co. (Mass.)	do	401 Main Street.
Frt.	38	2,000	American-Hawaiian S. S. Co. (N. J.)	New York, N. Y.	8 Bridge Street.
Frt.	37	1,500	A. H. Bull S. S. Co. (N. J.)	do	40 West Street.
Frt.	20	400	George E. Billings	San Francisco, Calif.	312 California Street.
Tnk.	10	400	Associated Oil Co. (Calif.)	do	79 New Montgomery Street.
Tow.	11	275	James J. McNally	Philadelphia, Pa.	308 Walnut Street.
Frt.	64	5,500	Southern Pacific Co.	New York, N. Y.	Pier 49, North River.
Tow.	5	950	New York Central R. R. Co. (N. Y.)	do	6 Beaver Street.
Frt.	34	1,200	A. H. Bull S. S. Co. (N. J.)	do	40 West Street.
Pas.	124	1,250	Puget Sound Navigation Co. (Nev.)	Seattle, Wash.	Colman Dock.
Tow.	11	750	Bay Towing Co. (Tex.)	Galveston, Tex.	818 American National Insurance Building.
Tnk.	9	.....	Texas Co. (Tex.)	Port Arthur, Tex.	
Pas.	7	800	New York Dock Co. (N. Y.)	New York, N. Y.	44 Whitehall Street.
Frt.	4	.....	Eastern Transportation Co. (Del.)	Wilmington, Del.	Ford Building.
Tow.	12	500	Anthony J. McAllister	New York, N. Y.	24 State Street.
Frt.	46	5,500	Southern Pacific Co.	do	Pier 49, North River.
Frt.	23	800	Alaska S. S. Co. (Nev.)	do	120 Broadway.
Frt.	20	550	Charles H. Higgins	San Francisco, Calif.	268 Market Street.
Frt.	42	2,500	Luckenbach S. S. Co. (Del.)	New York, N. Y.	44 Whitehall Street.
Frt.	60	5,500	Southern Pacific Co.	do	Pier 49, North River.
Frt.	7	.....	Rogers & Webb	Boston, Mass.	110 State Street.
Tnk.	39	2,100	Gulf Refining Co. (Tex.)	Port Arthur, Tex.	
Frt.	19	.....	Jose J. Periera	New Bedford, Mass.	306 Purchase Street.
Tow.	4	350	Halnesport Mining & Transportation Co.	Philadelphia, Pa.	Beach and Berks Streets.
Frt.	70	5,500	Southern Pacific Co.	New York, N. Y.	Pier 49, North River.
Pas.	15	1,000	Bridgeport & Port Jefferson Steamboat Co. (Conn.).	Bridgeport, Conn.	
Frt.	2	.....	Eastern Transportation Co. (Del.)	Wilmington, Del.	Ford Building.
Tow.	10	450	A. J. McAllister	New York, N. Y.	24 State Street.
Fsh.	20	b 100	Gorton-Pew Vessels Co. (Mass.)	Gloucester, Mass.	Rowe Square.
Frt.	11	.....	John C. Roney	New York, N. Y.	373 East One hundred and sixty-seventh Street.
Pas.	12	1,000	Puget Sound Navigation Co. (Nev.)	Seattle, Wash.	Colman Dock.
Tow.	23	1,000	Pennsylvania R. R. Co. (Pa.)	New York, N. Y.	Thirty-third and Seventh Avenue.
Frt.	3	.....	P. Doughtery Co. (Md.)	Baltimore, Md.	Hearst Tower Building.
Frt.	35	1,500	New York & Porto Rico S. S. Co. (Me.)	New York, N. Y.	25 Broadway.
Frt.	34	1,500	do	do	Do.
Tnk.	40	2,000	Associated Oil Co. (Calif.)	San Francisco, Calif.	79 New Montgomery Street.

Official No.	Signal letters	Rig	Name of vessel	Tonnage		Dimensions			When built	Where built
				Gross	Net	Length	Breadth	Depth		
						Feet	*Feet*	*Feet*		
208377	LBTF	St. s.	NORTHLAND	2,055	1,205	291.2	51.0	18.0	1911	Wilmington, Del
208378	LBTG	St. s.	CITY OF BALTIMORE	2,379	1,617	297.5	46.5	16.2	1911	Sparrows Point, Md
208381	LBTH	St. s.	CITY OF ROME ⊙	3,648	2,300	309.1	46.2	19.3	1911	Camden, N. J
208399	LBTK	St. s.	SANKATY	677	342	187.5	38.2	16.3	1911	Quincy, Mass
208414	LBTM	St. s.	CITY OF NORFOLK	2,379	1,617	297.5	46.5	16.2	1911	Sparrows Point, Md
208451	LBTQ	St. s.	Merida ⊙	628	359	182.0	34.2	13.4	1911	Bath, Me
208473	LBTV	Ga. s.	CAPTAIN COLLIER	161	100	103.6	22.7	9.1	1911	Philadelphia, Pa
208631	LBVR	St. s.	Pequot	282	192	144.4	22.5	11.2	1911	Wilmington, Del
208640	LBVS	Sch.	Gov. Foss	130	88	105.9	24.6	10.8	1911	Essex, Mass
208553	LBVJ	St. s.	CREST	244	113	114.3	22.5	11.6	1911	Quincy, Mass
208698	LBWC	St. c.	Martin J. Marran	308	144	155.6	23.1	12.9	1911	Rockland, Me
208718	LBWH	Ol. s.	Tillamook	440	309	119.0	28.4	18.3	1911	North Bend, Oreg
208756	LBWN	St. s.	MORAN	120	77	87.3	18.0	11.4	1911	Seattle, Wash
208757	LBWP	St. s.	PATERSON	120	77	87.3	18.0	11.4	1911	do
208805	LBWQ	St. s.	W. L. Messick	291	177	185.3	23.5	12.5	1911	Norfolk, Va
208887	LCBD	St. s.	Herbert N. Edwards	323	145	155.6	23.1	12.9	1911	Rockland, Me
208889	LCBH	St. s.	HILTON ⊙	3,102	2,423	313.5	46.0	22.0	1911	Newport News, Va
208911	LCBM	St. s.	ISABELLA	3,109	1,920	335.0	46.8	22.7	1911	do
208918	LCBN	St. s.	Rollin E. Mason	323	145	155.6	23.1	12.9	1911	Essex, Mass
208989	LCBV	St. s.	PERFECTION ⊙	2,209	1,150	250.0	43.0	23.0	1911	Cleveland, Ohio
209000	LCBW	Ol. s.	Patsy	228	92	96.6	24.6	7.6	1911	North Bend, Oreg
209076	LCDQ	St. s.	SUFFOLK ⊙	4,607	2,895	365.7	50.1	28.1	1911	Camden, N. J
209117	LCDV	St. s.	Willamette ⊙	903	555	194.7	40.0	15.2	1911	Fairhaven, Calif
209184	LCFB	Sch.	Granville R. Bacon	385	339	133.6	31.6	11.8	1911	Bethel, Del
209241	LCFH	*Sch.	Eugenia Hooper	730	688	198.6	32.1	12.7	1911	Chesapeake City, Md
209252	LCFJ	Sch.	Edward R. Smith	565	492	158.2	34.5	14.1	1911	Phippsburg, Me
209333	LCFR	St. s.	Saturn	125	65	82.6	23.5	11.1	1911	Boston, Mass
209352	LCFV	St. s.	EOCENE ⊙	2,217	1,156	250.0	43.0	23.0	1911	Cleveland, Ohio
209388	LCGB	St. s.	NEWTON ⊙	5,001	3,093	389.0	54.6	28.0	1911	Quincy, Mass
209401	LCGD	St. s.	KILAUEA	1,338	806	240.6	36.1	17.0	1911	San Francisco, Calif
209403	LCGF	*Sch.	Fall River	1,759	1,545	242.4	44.1	19.5	1911	Bath, Me
209439	LCGJ	St.s.	Daisy Gadsby	818	478	189.5	41.1	14.3	1911	Hoquiam, Wash
209459	LCGK	Sch.	Alabama	120	120	94.4	24.7	12.0	1911	Essex, Mass
209464	LCGN	St. s.	SLATINGTON	221	150	95.1	25.0	12.2	1911	Port Richmond, N. Y.
209480	LCGR	St. s.	SURF	252	119	117.8	22.5	11.6	1911	Quincy, Mass
209481	LCGS	St.s.	SWELL	252	119	117.8	22.5	11.6	1911	do
209494	LCGT	Ga.s.	PETROLEUM 11	229	139	111.0	21.5	11.5	1911	Alameda, Calif
209518	LCHB	St. s.	CASPIAN	125	85	80.6	21.6	10.2	1912	Camden, N. J
209563	LCHJ	*Sch.	Chatham	1,812	1,581	263.5	44.3	19.7	1912	Bath, Me
209565	LCHK	St. s.	Martha Buehner	774	465	193.0	42.5	13.6	1911	North Bend, Oreg
209655	LCHP	St. s.	CORDOVA ⊙	2,273	1,406	238.7	41.2	20.9	1912	Wilmington, Del
209709	LCHT	St. s.	KODIAK	146	99	100.0	19.2	12.4	1912	Seattle, Wash
209710	LCHV	St. s.	UNIMAK	148	101	100.0	19.2	12.4	1912	do
209721	LCHW	Sch.	Mount Hope	1,801	1,584	264.7	44.1	19.6	1912	Bath, Me
209735	LCJD	St. s.	B. H. B. Hubbard, jr	276	142	141.5	22.8	11.3	1912	Wilmington, Del
209852	LCJS	St. s.	ABERDEEN	116	59	88.0	19.0	11.5	1912	Seattle, Wash
209976	LCKH	St. s.	Amagansett	390	172	151.6	24.1	13.0	1912	Rockland, Me
210004	LCKQ	St. s.	EVELYN ⊙	3,140	2,443	313.6	46.1	22.9	1912	Newport News, Va
210133	LCKW	St. s.	SOL DUC	1,085	667	189.0	31.5	22.6	1912	Seattle, Wash
210190	LCMD	St. s.	Long Island	390	167	151.6	24.1	13.0	1912	Rockland, Me
210255	LCMH	Sch.	Dustin G. Cressy	862	726	182.3	38.2	15.0	1912	Bath, Me
210272	LCMJ	St. s.	SPARTAN	226	154	105.9	25.1	11.1	1912	Baltimore, Md
210273	LCMK	*Sch.	Yardley	963	876	195.0	35.0	17.6	1912	Noank, Conn
210278	LCMN	St. s.	CAROLYN ⊙	3,209	2,389	313.6	46.1	22.9	1912	Newport News, Va
210287	LCMP	St. s.	ROBERT M. THOMPSON ⊙	2,561	1,596	247.0	43.7	26.5	1912	Ecorse, Mich
210334	LCMS	St. s.	Eureka	471	306	149.8	35.0	12.5	1912	Bath, Me
210389	LCNG	*Sch.	Leesport	963	876	195.0	35.0	17.6	1912	Noank, Conn
210392	LCNH	St. s.	Necanicum	752	565	178.5	39.0	13.3	1912	Fairhaven, Calif
210378	LCNJ	St. s.	POTLATCH	575	325	150.0	26.8	16.8	1912	Seattle, Wash
210477	LCNP	Sch.	Edwin G. Farrar	556	484	156.2	34.6	14.2	1912	Phippsburg, Me
210507	LCNQ	St. s.	Davenport	911	525	200.1	40.0	14.5	1912	North Bend, Oreg
210514	LCNR	St. s.	GULFOIL ⊙	5,188	3,202	383.0	51.2	30.1	1912	Camden, N. J
210519	LCNT	St. s.	RAYO ⊙	3,663	2,223	321.7	46.2	27.5	1912	do
210534	LCNV	St. s.	MINNESOTAN ⊙	2,561	1,596	407.7	53.7	28.1	1912	Sparrows Point, Md
210550	LCNW	St. s.	RUBY ⊙	6,506	4,007	247.0	43.7	26.5	1912	Ecorse, Mich
210570	LCPD	*Sch.	Rahn	932	794	194.5	34.4	17.5	1912	Bath, Me
210542	LCPF	St. s.	STARR ⊙	525	309	130.2	25.8	19.7	1912	Seattle, Wash
210587	LCPJ	St. s.	FLORENCE LUCKENBACH ⊙	4,953	3,197	401.8	52.2	27.3	1910	Glasgow, Scotland
210589	LCPK	*Sch.	SOCONY 89	2,452	2,052	250.0	43.0	26.0	1912	Loraln, Ohio
210590	LCPM	St. s.	HARRY FARNUM ⊙	3,098	2,364	304.0	44.2	24.7	1912	Toledo, Ohio
210613	LCPQ	*Sch.	Temple	963	876	195.0	35.0	17.6	1912	Noank, Conn
210616	LCPR	St. s.	Avalon ⊙	881	512	196.9	41.0	13.7	1912	Hoquiam, Mass
210617	LCPS	St. s.	NELSON ⊙	4,746	2,797	370.0	52.1	27.0	1912	Quincy, Mass

Service	Crew	Horsepower	Name of owner	Home port	Address of owner
Pas.	65	2,400	Norfolk & Washington Steamboat Co.	Washington, D. C.	Seventh Street Wharf.
Pas.	53	2,750	Chesapeake S. S. Co. (Md.)	Baltimore, Md.	619 Light Street.
Pas.	54	1,700	Ocean S. S. Co. of Savannah (Ga.)	Savannah, Ga.	River Street.
Pas.	32	850	Snow Marine Co. (Me.)	Rockland, Me.	63 Masonic Street.
Pas.	53	2,750	Chesapeake S. S. Co. (Md.)	Baltimore, Md.	619 Light Street.
Pas.	20	450	Atlantic & Caribbean Steam Navigation Co.	Wilmington, Del.	
Tnk.	2	[b] 75	Gulf Refining Co. (Tex.)	Port Arthur, Tex.	
Fsh.	10	450	The McNeal Edwards Co. (Va.)	Reedville, Va.	
Fsh.	24		Thomas J. Benham	Gloucester, Mass.	7 Middle Street.
Fsh.	18	450	Bay State Fishing Co. (Me.)	Boston, Mass.	
Fsh.	32	800	Fisheries Products Co. (N. C.)	Wilmington, N. C.	
Frt.	8	[b] 280	Grand Trunk Pacific Alaska S. S. Co. (Wash.)	Seattle, Wash.	
Whl.	10	325	American-Pacific Whaling Co.	do	Second Avenue and Cherry Street.
Whl.	10	325	do	do	Do.
Fsh.	30	500	The Edwards Co. (Va.)	Reedville, Va.	
Fsh.	32	750	Fisheries Products Co. (N. C.)	Wilmington, N. C.	
Frt.	32	1,200	A. H. Bull S. S. Co. (N. J.)	New York, N. Y.	40 West Street.
Frt.	33	1,500	New York & Porto Rico S. S. Co. (Me.)	do	25 Broadway.
Fsh.	32	600	Fisheries Products Co. (N. C.)	Wilmington, N. C.	
Tnk.	28	1,300	Standard Transportation Co. (Del.)	New York, N. Y.	26 Broadway.
Fsh.	18	[b] 220	Columbia River Packers' Association (Oreg.)	Astoria, Oreg.	Eighth Street.
Frt.	31	2,100	Coastwise Transportation Corporation (Me.)	Portland, Me.	281 St. John Street.
Pas.	20	700	Charles R. McCormick S. S. Co. (Calif.)	San Francisco, Calif.	215 Market Street.
Frt.	6		Orlando V. Wootton	Wilmington, Del.	Laurel, Del.
Frt.	3		Eastern Transportation Co. (Del.)	do	Ford Building.
Frt.	6		John C. Hildebrand	New York, N. Y.	
Tow.	5	450	Mystic Steamship Co. (Mass.), trustee	Boston, Mass.	111 Devonshir · Street.
Tnk.	27	1,300	Standard Transportation Co. (Del.)	New York, N. Y.	26 Broadway.
Frt.	49	2,600	Mystic Steamship Co. (Mass.), trustee	Boston, Mass.	111 Devonshire Street.
Pas.	45	2,600	Inter-Island Steam Navigation Co. (Hawaii)	Honolulu, Hawaii	42 South Queen Street.
Frt.	4		Staples Transportation Co. (Me.)	Fall River, Mass.	404 Davol Street.
Frt.	20	550	S. S. Freeman	San Francisco, Calif.	1 Drumm Street.
Frt.	6		John A. Dorgan	Mobile, Ala.	453 Church Street.
Tow.	5	750	Lehigh Valley R. R. Co. of New Jersey (N. J.)	New York, N. Y.	143 Liberty Street.
Fsh.	18	450	Bay State Fishing Co. (Me.)	Boston, Mass.	
Fsh.	12	450	do	do	
Frt.	11	[b] 200	Standard Oil Co. (Calif.)	San Francisco, Calif.	Standard Oil Building.
Tow.	8	350	Patrick F. Martin	Philadelphia, Pa.	11 Walnut Street.
Frt.	4		Staples Transportation Co. (Me.)	Fall River, Mass.	404 Davol Street.
Frt.	20	600	The Stout Lumber Co. of Oregon (Del.)	San Francisco, Calif.	2 Pine Street.
Pas.	30	1,200	Alaska S. S. Co. (Nev.)	New York, N. Y.	120 Broadway.
Whl.	10	375	North Pacific Sea Products Co. (S. Dak.)	Seattle, Wash.	L. C. Smith Building.
Whl.	9	375	do	do	Do.
Frt.	4		Staples Transportation Co. (Me.)	Fall River, Mass.	Davol Street.
Fsh.	29	500	Taft Fish Co. (Va.)	Reedville, Va.	Taft, Va.
Whl.	10	370	American-Pacific Whaling Co.	Seattle, Wash.	Second Avenue and Cherry Street.
Fsh.	32	700	Fisheries Products Co. (N. C.)	Wilmington, N. C.	
Frt.	34	1,200	A. H. Bull S. S. Co. (N. J.)	New York, N. Y.	40 West Street.
Pas.	40	1,500	Puget Sound Navigation Co. (Nev.)	Seattle, Wash.	Colman Dock.
Frt.	24	100	Douglas Co. (Va.)	Reedville, Va.	
Frt.	8		Alquippa Navigation Corporation (Del.)	New York, N. Y.	116 Broad Street.
Tow.	10	800	Hartford & New York Transportation Co. (Conn.).	Hartford, Conn.	
Frt.	4		Reading Co. (Pa.)	Philadelphia, Pa.	Reading Terminal.
Frt.	30	1,200	A. H. Bull S. S. Co. (N. J.)	New York, N. Y.	40 West Street.
Frt.	33	1,350	George Hall Corporation (N. Y.)	Ogdensburg, N. Y.	52 Water Street.
Frt.	8	725	Boston Sand & Gravel Co. (Del.)	Boston, Mass.	88 Broad Street.
Frt.	4		Reading Co. (Pa.)	Philadelphia, Pa.	Reading Terminal.
Frt.	18	450	California & Oregon Lumber Co. (Del.)	San Francisco, Calif.	2 Pine Street.
Pas.	28	650	Puget Sound Navigation Co. (Nev.)	Seattle, Wash.	Colman Dock.
Frt.	8		Rogers & Webb	Boston, Mass.	110 State Street.
Frt.	23	750	J. O. Davenport	San Francisco, Calif.	Balfour Building.
Tnk.	39	2,100	Gulf Refining Co. (Tex.)	Port Arthur, Tex.	
Tnk.	32	1,800	Standard Transportation Co. (Del.)	New York, N. Y.	26 Broadway.
Frt.	37	4,000	American-Hawaiian S. S. Co. (N. J.)	do	8 Bridge Street.
Frt.	36	1,350	George Hall Corporation (N. Y.)	Ogdensburg, N. Y.	52 Water Street.
Frt.	3		Lehigh Coal & Navigation Co. (Pa.)	New York, N. Y.	143 Liberty Street.
Pas.	35	650	San Juan Fishing & Packing Co. (Wash.)	Seattle, Wash.	Foot of Stacy Street.
Frt.	37	2,750	Luckenbach S. S. Co. (Del.)	New York, N. Y.	Whitehall Street.
Tnk.	9		Standard Transportation Co. (Del.)	do	26 Broadway.
Tnk.	26	1,200	Sinclair Navigation Co. (Del.)	do	45 Nassau Street.
Frt.	4		Reading Co. (Pa.)	Philadelphia, Pa.	Reading Terminal.
Frt.	21	650	Hart-Wood Lumber Co. (Calif.)	San Francisco, Calif.	1 Drumm Street.
Tnk.	41	2,100	Cuba Distilling Co. (W. Va.)	New York, N. Y.	110 East Forty-second Street.

Official No.	Signal letters	Rig	Name of vessel	Tonnage		Dimensions			When built	Where built
				Gross	Net	Length	Breadth	Depth		
						Feet	*Feet*	*Feet*		
210635	LCPV	St.s.	EL SEGUNDO ⓐ	3,663	2,223	321.7	46.2	27.5	1912	Camden, N. J.
210643	LCQB	St.s.	M. MORAN	256	174	103.0	25.5	13.2	1912	do
210644	LCQD	St.s.	MIDDLESEX ⊙	4,727	2,780	369.0	50.1	28.0	1912	do
210653	LCQF	St.s.	Narragansett	164	95	87.1	25.7	12.2	1912	East Boston, Mass.
210720	LCQJ	St.s.	W. L. CONNELLY ⊙	3,098	2,364	304.0	44.2	24.7	1912	Toledo, Ohio
210735	LCQM	St.s.	GENE CRAWLEY ⊙	3,184	2,488	304.7	43.7	25.3	1912	Ashtabula, Ohio
210751	LCQP	*Sch.	Maine	1,110	1,046	217.7	40.0	14.7	1912	Bath, Me
210753	LCQR	St.s.	DAKOTAN ⊙	6,601	4,014	407.7	53.7	28.1	1912	Sparrows Point, Md.
210760	LCQT	St.s.	GERMANTOWN	619	384	158.5	30.1	18.2	1912	Wilmington, Del.
210767	LCQV	St.s.	EDNA CHRISTENSON ⊙	2,244	1,321	283.3	44.0	22.5	1912	do
210768	LCQW	St.s.	W. R. CHAMBERLIN, Jr. ⊙	2,264	1,300	288.8	44.6	19.0	1912	Newport News, Va.
210769	LCRB	St.s.	LENAPE ⊙	5,179	3,889	376.7	50.1	20.6	1912	do
210772	LCRD	St.s.	Henrico	179	122	104.3	23.1	10.8	1912	Weems, Va.
210781	LCRF	St.s.	PERTH AMBOY	452	307	138.9	28.4	16.5	1912	Port Richmond, N. Y.
210791	LCRG	*Sch.	Pickering ⊙	739	642	177.6	35.0	14.5	1912	Noank, Conn.
210719	LCRJ	*Sch	SOCONY 90	2,451	2,052	250.0	43.0	26.0	1912	Lorain, Ohio
210806	LCRK	Ol.s.	RADIUM	339	230	140.4	23.2	13.0	1912	Baltimore, Md.
210812	LCRM	St.s.	FLORENCE OLSON ⊙	1,437	891	216.5	40.2	14.1	1912	Long Beach, Calif.
210818	LCRN	St.s.	PETER H. CROWELL ⊙	3,101	2,423	313.5	46.1	22.0	1912	Newport News, Va.
210837	LCRT	St.s.	FRIEDA ⊙	3,365	1,901	348.7	45.1	25.3	1912	Quincy, Mass.
210854	LCSD	St.s.	Multnomah ⊙	969	583	205.5	40.5	13.8	1912	Sauvies Island, Oreg.
210861	LCSG	St.s.	NORFOLK ⊙	3,521	1,986	310.7	48.1	25.5	1913	Camden, N. J.
210869	LCSJ	St.s.	EL CAPITAN	1,881	1,132	238.7	41.0	20.8	1913	Wilmington, Del.
210872	LCSK	St.s.	Siskiyou ⊙	884	523	204.1	41.5	14.8	1912	Hoquiam, Wash.
210888	LCSM	St.s.	SANTA CRUZ ⊙	4,665	2,874	384.0	50.2	26.6	1913	Philadelphia, Pa.
210902	LCST	St.s.	Katherine Donovan	993	592	199.3	41.6	14.6	1913	North Bend, Oreg.
210928	LCTD	*Sch.	SOCONY 83 ⊙	2,440	2,040	250.0	43.0	26.0	1913	Cleveland, Ohio
210932	LCTF	St.s.	VESTA ⊙	3,663	2,223	321.7	46.2	27.5	1913	Camden, N. J.
210948	LCTG	St.s.	MARY E. MOORE ⊙	1,783	1,256	221.5	40.0	22.5	1913	Long Beach, Calif.
210960	LCTJ	St.s.	SUSAN A. MORAN	344	234	132.7	27.6	15.1	1912	Port Richmond, N. Y.
210959	LCTK	*Sch.	Tohickon	739	642	177.0	35.0	14.5	1913	Noank, Conn.
210992	LCTN	St.s.	Akutan	266	118	103.0	21.8	9.2	1913	North Bend, Oreg.
211001	LCTP	St.s.	KANAK ⊙	234	121	110.8	25.4	9.8	1913	Alameda, Calif.
211044	LCTR	St.s.	CRICKET	1,136	773	210.0	41.0	15.4	1913	do
211123	LCVH	*Sch.	Pennypack	739	642	177.6	35.0	14.5	1913	Noank, Conn.
211184	LCVW	St.s.	SOCONY ⊙	3,663	2,223	321.7	46.2	27.5	1913	Camden, N. J.
211198	LCWK	St.s.	TACOMA	836	458	209.4	30.0	17.6	1913	Seattle, Wash.
211226	LCWQ	Ga.s.	TAMARACK	149	104	118.9	18.8	9.0	1913	New York, N. Y.
211242	LCWS	*Sch.	SOCONY 84 ⊙	2,441	2,010	250.0	43.0	26.0	1913	Cleveland, Ohio
211248	LCWT	*Sch.	Irwin	1,304	1,150	228.4	38.3	19.5	1913	Bath, Me.
211290	LDBG	St.s.	CHAUNCEY M. DEPEW	652	282	185.1	35.6	13.5	1913	do
211297	LDBH	St.s.	PENNSYLVANIAN ⊙	6,499	4,032	407.7	53.7	28.1	1913	Sparrows Point, Md.
211345	LDBR	St.s.	A. Brooke Taylor	295	159	146.0	23.3	11.0	1913	Wilmington, Del.
211387	LDBT	*Sch.	Ontelaunee	739	642	177.6	35.0	14.5	1913	Noank, Conn.
211398	LDBV	St.s.	COMET ⊙	2,486	1,258	250.0	43.0	26.0	1913	Lorain, Ohio
211426	LDCB	St.s.	NOYO ⊙	1,419	836	224.4	41.0	16.6	1913	San Francisco, Calif.
211433	LDCG	Sch.	Courtney C. Houck	1,627	1,357	218.9	42.7	24.6	1913	Bath, Me.
211442	LDCH	St.s.	EMMA ALEXANDER ⓐ	7,793	4,428	423.8	54.9	17.7	1913	Camden, N. J.
211443	LDCJ	St.s.	RICHMOND ⓐ	6,444	3,962	419.4	54.2	31.2	1913	Quincy, Mass.
211466	LDCK	Ol.s.	Golden State	353	223	128.2	31.7	11.6	1913	Oakland, Calif.
211469	LDCM	St.s.	TOPILA ⊙	5,125	3,146	371.5	59.1	28.1	1913	Newport News, Va.
211354	LDCP	Ga.s.	Vaquero	231	134	121.8	29.0	10.9	1913	Wilmington, Calif.
211480	LDCQ	St.s.	SANTA CLARA ⊙	6,262	3,738	404.6	53.9	26.3	1913	Philadelphia, Pa.
211492	LDCS	*Sch.	Moselem	963	876	195.0	35.0	17.6	1913	Noank, Conn.
211527	LDCW	St.s.	SENATOR BAILEY ⊙	293	31	113.5	25.5	13.2	1913	Camden, N. J.
211541	LDFG	St.s.	BILLOW	248	119	117.8	22.5	11.6	1913	Quincy, Mass.
211543	LDFH	St.s.	BREAKER	248	119	117.8	22.5	11.6	1913	do
211544	LDFJ	St.s.	WAVE	248	119	117.8	22.5	11.6	1913	do
211560	LDFM	*Sch.	Altamaha	944	922	181.4	40.0	15.4	1913	Wilmington, Del.
211608	LDFS	St.s.	Henry J. Biddle	229	151	106.8	30.0	11.4	1913	St. Helens, Oreg.
211610	LDFT	St.s.	RADIANT ⊙	2,487	1,258	250.0	43.0	26.0	1913	Cleveland, Ohio
211612	LDFV	*Sch.	Belfast	944	922	181.4	40.0	15.4	1913	Wilmington, Del.
211618	LDFW	St.s.	Solano	943	525	198.2	42.7	14.1	1913	Raymond, Wash.
211620	LDGB	St.s.	BRILLIANT ⊙	2,486	1,260	250.0	43.0	26.0	1913	Lorain, Ohio
211629	LDGF	St.s.	PANAMAN ⊙	6,499	4,032	407.7	53.7	28.1	1913	Sparrows Point, Md.
211631	LDGK	St.s.	Rosalie Mahony	953	527	201.1	41.0	14.7	1913	Hoquiam, Wash.
211680	LDGP	St.s.	Charles P. Greenough	296	145	128.5	27.4	15.3	1913	Rockland, Me.
211692	LDGS	St.s.	Wilmington	990	571	199.0	41.6	15.4	1913	North Bend, Oreg.
211715	LDGB	St.s.	MATSONIA ⓐ	9,402	5,901	480.0	58.1	36.5	1913	Newport News, Va.
211722	LDGW	St.s.	SANTA CECILIA ⊙	6,263	3,725	404.6	53.9	26.3	1913	Philadelphia, Pa.
211723	LDHB	St.s.	Daisy Putnam	886	476	201.2	41.0	14.0	1913	Aberdeen, Wash.
211727	LDHC	St.s.	NORTH AMERICAN	134	14	82.0	21.5	10.4	1913	Camden, N. J.
211734	LDHF	St.s.	DE WITT CLINTON	3,899	2,246	320.2	48.1	19.0	1913	Wilmington, Del.
211738	LDHG	St.s.	LEWIS K. THURLOW ⊙	3,306	2,097	313.5	46.1	23.0	1913	Newport News, Va.

Service	Crew	Horsepower	Name of owner	Home port	Address of owner
Tnk.	31	1,800	Standard Oil Co. (Calif.)	San Francisco, Calif.	Standard Oil Building.
Tow.	12	450	Moran Towing & Transfer Co. (N. Y.)	New York, N. Y.	17 Battery Place.
Frt.	34	1,800	Coastwise Transportation Corporation (Me.)	Portland, Me.	281 St. John Street.
Tow.	9	450	Staples Transportation Co. (Me.)	Fall River, Mass.	404 Davol Street.
Tnk.	29	1,250	Sinclair Navigation Co. (Del.)	New York, N. Y.	45 Nassau Street.
Tnk.	26	1,315	do	do	Do.
Frt.	3		P. Dougherty Co. (Md.)	Baltimore, Md.	Hearst Tower Building.
Frt.	64	4,000	American-Hawaiian S. S. Co. (N. J.)	New York, N. Y.	8 Bridge Street.
Tow.	19	1,100	Reading Co. (Pa.)	Philadelphia, Pa.	Reading Terminal.
Frt.	30	1,700	Western Mercantile Marine Corporation (Calif.)	San Francisco, Calif.	110 Market Street.
Frt.	31	1,800	W. R. Chamberlin	do	Balfour Building.
Pas.	101	3,500	Clyde S. S. Co. (Me.)	New York, N. Y.	Pier 36, North River.
Tow.	10	550	Southern Transportation Co. (N. J.)	Philadelphia, Pa.	Commercial Trust Building.
Tow.	10	375	Bee Line Transportation Co. (Del.)	Perth Amboy, N. J.	
Frt.	3		Reading Co. (Pa.)	Philadelphia, Pa.	Reading Terminal.
Tnk.	12		Standard Transportation Co. (Del.)	New York, N. Y.	26 Broadway.
Frt.	6	[b]300	Gulf Refining Co. (Tex.)	Port Arthur, Tex.	
Frt.	24	900	Oliver J. Olson Co. (Calif.)	San Francisco, Calif.	1 Drumm Street.
Frt.	35	1,400	Mystic S. S. Co. (Mass.)	Boston, Mass.	111 Devonshire Street.
Frt.	37	3,000	Union Sulphur Co. (N. J.)	New York, N. Y.	33 Rector Street.
Pas.	31	800	Charles R. McCormick S. S. Co. (Calif.)	San Francisco, Calif.	215 Market Street.
Frt.	34	1,750	Coastwise Transportation Corporation (Me.)	Portland, Me.	281 St. John Street.
Frt.	35	1,200	James M. Botts	New York, N. Y.	15 Moore Street.
Frt.	24	800	E. K. Wood Lumber Co. (Calif.)	San Francisco, Calif.	1 Drumm Street.
Pas.	36	2,650	Atlantic & Pacific S. S. Co. (Me.)	New York, N. Y.	7 Hanover Square.
Frt.	24	800	Katherine Donovan S. S. Co. (Del.)	San Francisco, Calif.	260 California Street.
Tnk.	12		Standard Transportation Co. (Del.)	New York, N. Y.	26 Broadway.
Tnk.	29	1,700	do	do	Do.
Frt.	30	900	Moore Mill & Lumber Co. (Oreg.)	Marshfield, Oreg.	Bandon, Oreg.
Tow.	14	150	Moran Towing & Transportation Co. (N. Y.)	New York, N. Y.	17 Battery Place.
Frt.	2		Reading Co. (Pa.)	Philadelphia, Pa.	Reading Terminal.
Fsh.	21	350	Alaska-Packer's Portland Association (Oreg.)	Portland, Ohio	Yeon Building.
Frt.	8	275	Alaska Packers' Association (Calif.)	San Francisco, Calif.	111 California Street.
Frt.	25	950	Fred Linderman	do	110 Market Street.
Frt.	3		Reading Co. (Pa.)	Philadelphia, Pa.	Reading Terminal.
Tnk.	33	1,800	Standard Transportation Co. (Del.)	New York, N. Y.	26 Broadway.
Frt.	22	3,500	Puget Sound Navigation Co. (Nev.)	Seattle, Wash.	Colman Dock.
Fsh.	3	[b]120	M. L. Clark	Elizabeth City, N. C.	107 North Roade Street.
Tnk.	12		Standard Transportation Co. (Del.)	New York, N. Y.	26 Broadway.
Frt.	4		Westmoreland Coal Co. (Pa.)	Philadelphia, Pa.	224 South Third Street.
Pas.	30	1,200	Hudson River Day Line (N. Y.)	New York, N. Y.	Debrosses Street.
Frt.	36	4,000	American-Hawaiian S. S. Co. (N. J.)	do	8 Bridge Street.
Fsh.	28	500	Colonna's Shipyard (Va.)	Norfolk, Va.	
Frt.	3		Reading Co. (Pa.)	Philadelphia, Pa.	Reading Terminal.
Tnk.	26	1,300	Standard Transportation Co. (Del.)	New York, N. Y.	26 Broadway.
Frt.	29	1,250	National S. S. Co. (Calif.)	San Francisco, Calif.	Crocker Building.
Frt.	10		G. G. Deering Co.	Bath, Me.	226 Washington Street.
Pas.	143	7,000	Pacific S. S. Co. (Me.)	Seattle, Wash.	1519 Railroad Avenue South.
Tnk.	39	3,000	Standard Oil Co. (Calif.)	San Francisco, Calif.	Standard Oil Building.
Frt.	8	[b]150	Union Fish Co. (Inc.) (Calif.)	do	141 Clay Street.
Tnk.	39	2,350	Southern Pacific Co. (Ky.)	New York, N. Y.	Pier 49, North River.
Frt.	9	[b]200	N. R. Vail	Los Angeles, Calif.	315 West Fifteenth Street.
Frt.	38	5,000	Atlantic & Pacific S. S. Co. (Me.)	New York, N. Y.	7 Hanover Square.
Frt.	4		Reading Co. (Pa.)	Philadelphia, Pa.	Reading Terminal.
Tow.	17	550	Gulf Refining Co. (Tex.)	Port Arthur, Tex.	
Fsh.	18	450	Bay State Fishing Co. (Me.)	Boston, Mass.	
Fsh.	18	450	do	do	
Fsh.	18	450	do	do	
Frt.	3		Savannah-New York Transportation Co. (Del.)	New York, N. Y.	29 Broadway.
Tow.	12	700	California & Hawaiian Sugar Refining Co. (Calif.)	San Francisco, Calif.	230 California Street.
Tnk.	28	1,400	Standard Transportation Co. (Del.)	New York, N. Y.	26 Broadway.
Frt.	3		Savannah-New York Transportation Co. (Del.)	do	29 Broadway.
Frt.	21	650	Hart-Wood Lumber Co. (Calif.)	San Francisco, Calif.	1 Drumm Street.
Tnk.	27	1,300	Standard Transportation Co. (Del.)	New York, N. Y.	26 Broadway.
Frt.	36	4,000	American-Hawaiian S. S. Co. (N. J.)	do	8 Bridge Street.
Frt.	22	550	Cricket Shipping Co. (Calif.)	San Francisco, Calif.	311 California Street.
Tow.	14	900	Mystic S. S. Co. (Mass.)	Boston, Mass.	111 Devonshire Street.
Frt.	23	500	Charles Nelson Co. (Calif.)	San Francisco, Calif.	230 California Street.
Pas.	132	8,500	Matson Navigation Co. (Calif.)	do	215 Market Street.
Frt.	48	5,000	Planet S. S. Corporation (Me.)	New York, N. Y.	39 Courtlandt Street.
Frt.	21	650	S. S. Freeman	San Francisco, Calif.	1 Drumm Street.
Tow.	13	50	Texas S. S. Co. (N. Y.)	New York, N. Y.	17 Battery Place.
Pas.	51	4,000	Hudson River Day Line (N. Y.)	do	Pier, North River, Debrosses Street.
Frt.	34	1,200	Mystic S. S. Co. (Mass.)	Boston, Mass.	111 Devonshire Street.

Official No.	Signal letters	Rig	Name of vessel	Tonnage		Dimensions			When built	Where built
				Gross	Net	Length	Breadth	Depth		
						Feet	*Feet*	*Feet*		
211787	LDHN	*Sch.	Chehaw	944	922	181.4	40.0	15.4	1913	Wilmington, Del.
211825	LDHP	St.s.	INVINCIBLE	231	135	95.1	26.3	12.1	1913	Baltimore, Md.
211832	LDHQ	St.s.	MANOA ◬	6,805	4,356	422.6	54.0	33.3	1913	Newport News, Va.
211840	LDHR	*Sch.	Irene	1,206	1,075	229.6	37.7	18.2	1913	Bath, Me.
211872	LDHV	*Sch.	Satilla	944	922	181.4	40.0	15.4	1913	Wilmington, Del.
211888	LDJB	St.s.	HAMPDEN ⊙	4,725	2,779	369.0	50.1	28.0	1914	Camden, N. J.
211906	LDJF	St.s.	AMOLCO ⊙	3,153	1,912	317.1	46.0	23.8	1914	Quincy, Mass.
211948	LDJM	St.s.	Cellio	943	576	202.3	40.2	14.7	1913	St. Helens, Oreg.
212017	LDJS	St.s.	ALVARADO	1,994	1,400	245.0	41.5	23.0	1914	Long Beach, Calif.
212029	LDJV	St.s.	P. R. R. No. 155 (steel)	584	371	107.0	32.2	14.7	1914	Sparrows Point, Md.
212062	LDKF	St.s.	P. R. R. No. 156 (steel)	584	371	107.0	32.2	14.7	1914	do
212081	LDKG	Ga.s.	Progress	169	115	90.5	21.9	15.4	1914	Seattle, Wash.
212090	LDKH	St.s.	FRANK H. BUCK ◬	6,076	3,850	408.8	55.5	31.7	1914	San Francisco, Calif.
212100	LDKJ	St.s.	BLACK DIAMOND	243	129	97.7	26.6	13.5	1914	Port Richmond, N. Y.
212127	LDKN	*Sch.	Exeter	1,780	1,672	256.0	43.0	29.0	1914	Noank, Conn.
212138	LDKP	*Sch.	Vale Royal	944	922	181.4	40.0	15.4	1914	Wilmington, Del.
212144	LDKR	St. s	IOWAN ⊙	6,488	4,013	407.7	53.7	28.1	1914	Sparrows Point, Md.
212156	LDMG	St. s	MANCHESTER	582	396	109.3	32.2	13.6	1914	Elizabethport, N. J.
212314	LDMK	St. s	OHIOAN ⊙	6,488	4,005	407.7	53.7	28.1	1914	Sparrows Point, Md.
212389	LDMT	St. s	Pocahontas	280	147	139.0	24.2	11.5	1914	Milford, Del.
212410	LDMW	*Sch.	Darien	944	922	181.4	40.0	15.4	1914	Wilmington, Del.
212517	LDNQ	St. s	MALABAR ⊙	8,374	6,364	458.3	60.0	28.6	1914	Newport News, Va.
212524	LDNR	St. s	GULFLIGHT ⊙	5,188	3,202	383.0	51.2	30.1	1914	Camden, N. J.
212549	LDNW	Sch.	Albert H. Willis	567	487	157.7	34.1	14.2	1914	Phippsburg, Me.
212550	LDPB	*Sch.	Savannah	944	922	181.4	40.0	15.4	1914	Wilmington, Del.
212561	LDPH	St. s	MEDINA ⊙	5,426	3,470	397.7	54.3	24.4	1914	Newport News, Va.
212565	LDPJ	St. s	TIVIVES ⊙	4,538	2,769	378.8	50.3	29.1	1911	Belfast, Ireland.
212566	LDPK	St. s	TRINIDADIAN ⊙	2,450	1,765	295.0	39.0	25.4	1892	Newcastle, England.
212568	LDPM	Sch.	Roseway	291	244	120.0	28.4	12.4	1907	Shelburne, Nova Scotia.
212569	LDPN	St. s	*Santa Rosalia* ⊙	5,482	3,440	406.0	52.6	27.7	1911	Port Glasgow, Scotland.
212571	LDPR	St. s	BANTU ⊙	4,229	2,655	360.0	47.0	28.3	1901	Wallsend on Tyne, England.
212572	LDPS	St. s	CROFTON HALL ⊙	5,378	3,322	405.2	52.1	27.9	1913	Port Glasgow, Scotland
212573	LDPT	Shp.	ANNIE M. REID	2,165	2,079	291.3	42.2	24.0	1892	Glasgow, Scotland.
212786	LDPV	St. s	SAN FRANCISCO ⊙	5,102	3,164	405.0	52.0	28.1	1914	Londonderry, Ireland.
212853	LDQB	St. s	CHARLTON HALL ⊙	5,631	4,123	400.0	50.0	27.2	1907	Port Glasgow, Scotland.
212886	LDQC	St. s.	CRASTER HALL ⊙	4,319	2,758	380.0	50.0	26.2	1909	do
212693	LDQF	St. s	HOWICK HALL ⊙	5,096	3,131	400.8	51.5	27.0	1910	do
212583	LDQG	St. s	ZACAPA ⊙	4,567	2,772	378.9	50.3	29.1	1909	Belfast, Ireland.
212584	LDQH	St. s	CARTAGO ⊙	4,611	2,801	378.8	49.8	29.6	1908	do
212585	LDQJ	St. s.	SIXAOLA ⊙	4,558	2,765	378.8	50.3	29.1	1911	do
212587	LDQK	St. s	BRABANT	2,773	1,758	309.3	40.2	28.2	1890	Newcastle on Tyne, England.
212592	LDQN	St. s	LIMON ⊙	3,266	2,039	330.6	44.5	32.1	1904	Belfast, Ireland.
212596	LDQP	St. s	PANUCO	2,556	1,975	300.0	39.2	29.2	1898	Walker on Tyne, England.
212710	LDQT	St. s	SURINAME ⊙	3,203	1,883	336.7	41.9	22.7	1908	Amsterdam, Netherlands.
212603	LDQW	St. s	TURRIALBA ⊙	4,572	2,808	378.8	50.3	29.1	1909	Belfast, Ireland.
212604	LDRB	St. s	METAPAN ⊙	4,588	2,755	379.2	50.3	29.1	1909	do
212605	LDRC	St. s	HEREDIA ⊙	4,611	2,801	378.8	49.8	29.8	1908	do
212606	LDRF	St. s	ESPARTA ⊙	3,304	2,071	330.6	44.6	13.9	1904	do
212607	LDRG	*Sch.	Beaufort ⊙	944	922	181.4	40.0	15.4	1914	Wilmington, Del.
212612	LDRJ	St. s	ABANGAREZ ⊙	4,572	2,808	378.8	50.3	29.1	1909	Belfast, Ireland.
212613	LDRK	Bkn.	*E. R. Sterling* ⊙	2,577	2,351	308.2	42.9	25.1	1883	do
212646	LDRM	St. s	COPPENAME ⊙	3,251	1,938	333.3	42.6	15.9	1908	do
212628	LDRS	St. s	C. A. CANFIELD ⊙	6,156	3,898	405.0	55.5	33.9	1913	Newcastle on Tyne, England.
212632	LDRT	St. s	PARISMINA ⊙	4,611	2,801	378.8	49.8	29.6	1908	Belfast, Ireland.
212634	LDRW	St. s	ATENAS ⊙	4,572	2,808	378.8	50.3	29.1	1909	do
212635	LDSB	St. s	SAN JOSE ⊙	3,309	2,069	330.0	44.6	13.9	1904	do
212642	LDSF	St. s	CALORIA ⊙	4,095	2,543	369.3	50.9	30.3	1906	Newcastle, England.
212650	LDSJ	St. s	SARAMACCA ⊙	3,212	1,917	336.7	42.0	23.0	1908	Amsterdam, Netherlands.
212648	LDSK	St. s.	NORMAN BRIDGE ⊙	4,323	2,673	365.4	50.3	29.1	1913	Newcastle on Tyne, England.
212651	LDSM	St. s.	SANTA MARTA ⊙	4,601	2,811	378.8	50.3	29.1	1909	Belfast, Ireland.
212652	LDSN	St. s.	CARRILLO ⊙	4,538	2,769	378.8	50.3	29.1	1911	do
212653	LDSP	St. s.	PASTORES ⊙	7,241	3,843	470.4	55.3	30.8	1912	do
212654	LDSQ	St. s.	CALAMARES ⊙	7,244	3,846	470.4	55.3	23.1	1913	do
212673	LDTF	*Sch.	TAMPICO	1,994	1,673	248.8	40.1	18.1	1900	Havre, France.
212676	LDTH	St. s.	GULFSTREAM ⊙	5,188	3,202	383.0	51.2	30.1	1914	Camden, N. J.

Service	Crew	Horsepower	Name of owner	Home port	Address of owner
Frt.	3		S. K. Sullivan	New York, N. Y.	29 Broadway.
Tow.	6	1,100	Havemeyers & Elder (N. Y.)	do	25 Broadway.
Pas.	83	4,000	Matson Navigation Co. (Calif.)	San Francisco, Calif.	215 Market Street.
Frt.	4		Mystic S. S. Co. (Mass.)	Boston, Mass.	111 Devonshire Street.
Frt.	4		Savannah-New York Transportation Co. (Del.)	New York, N. Y.	29 Broadway.
Frt.	32	2,100	Coastwise Transportation Corporation (Me.)	Portland, Me.	281 St. John Street.
Tnk.	37	1,300	Boston Molasses Co. (N. J.)	Boston, Mass.	175 Milk Street.
Pas.	30	800	Charles R. McCormick S. S. Co. (Calif.)	San Francisco, Calif.	215 Market Street.
Frt.	25	1,000	Sudden & Helyman Lumber Co. (Calif.)	do	1950 Third Street.
Frt.	7	344	Pennsylvania R. R. Co. (Pa.)	New York, N. Y.	Thirty-third Street and Seventh Avenue.
Frt.	7	344	do	do	Do.
Fsh.	20	140	Northern Fisheries (Inc.) (Wash.)	Seattle, Wash.	Foot of Tenth Street, Anacortes, Wash.
Tnk.	40	2,600	Associated Oil Co. (Calif.)	San Francisco, Calif.	79 New Montgomery Street.
Frt.	7	250	Lehigh Valley R. R. Co. (N. J.)	New York, N. Y.	143 Liberty Street.
Frt.	7		Reading Co. (Pa.)	Philadelphia, Pa.	Reading Terminal.
Frt.	3		Savannah-New York Transportation Co. (Del.)	New York, N. Y.	29 Broadway.
Frt.	36	4,000	American-Hawaiian S. S. Co. (N. J.)	do	8 Bridge Street.
Frt.	6	750	Lehigh Valley R. R. Co. (N. J.)	do	143 Liberty Street.
Frt.	37	4,000	American-Hawaiian S. S. Co. (N. J.)	do	8 Bridge Street.
Frt.	29	500	Eubank Tankard Co. (Va.)	Reedville, Va.	Kilmarnock, Va..
Frt.	3		S. K. Sullivan	New York, N. Y.	29 Broadway.
Tnk.	46	2,800	Malabar S. S. Co. (Del.)	Wilmington, Del.	
Tnk.	38	2,000	Gulf Refining Co. (Tex.)	Port Arthur, Tex.	
Frt.	7		Rogers & Webb	Boston, Mass.	110 State Street.
Frt.	4		Savannah-New York Transportation Co. (Del.)	New York, N. Y.	29 Broadway.
Frt.	44	1,400	Mallory S. S. Co. (Me.)	do	Pier 38, North River.
Pas.	105	3,650	United Fruit S. S. Corporation (Del.)	do	17 Battery Place.
Tnk.	26	975	Gulf Refining Co. (Tex.)	Port Arthur, Tex.	
Frt.	7		Boston Ship Brokerage Co. (Ind.) (Mass.)	Boston, Mass.	99 State Street.
Frt.	47	2,700	U. S. Steel Products Co. (N. J.)	New York, N. Y.	30 Church Street.
Frt.	38	2,700	do	do	Do.
Pas.	50	3,000	do	do	Do.
Frt.	26		Rolph Navigation & Coal Co. (Calif.)	San Francisco, Calif.	60 California Street.
Frt.	49	2,700	United States Steel Products Co. (N. J.)	New York, N. Y.	30 Church Street.
Frt.	43	2,200	do	do	Do.
Frt.	49	2,000	do	do	Do.
Frt.	44	2,300	do	do	Do.
Pas.	102	3,650	United Fruit S. S. Corporation (Del.)	do	17 Battery Place.
Pas.	78	3,000	do	do	Do.
Pas.	82	3,650	do	do	Do.
Tnk.	27	1,500	Texas Co. (Tex.)	Port Arthur, Tex.	
Frt.	53	2,750	United Fruit S. S. Corporation (Del.)	New York, N. Y.	17 Battery Place.
Tnk.	26	1,200	Sinclair Navigation Corporation (Del.)	do	45 Nassau Street.
Pas.	66	503	United Fruit S. S. Corporation (Del.)	do	17 Battery Place.
Pas.	90	3,650	do	do	Do.
Frt.	92	3,600	do	do	Do.
Frt.	92	3,650	do	do	Do.
Frt.	48	2,750	do	do	Do.
Frt.	3		Savannah-New York Transportation Co. (Del.)	do	29 Broadway.
Pas.	92	3,650	United Fruit S. S. Corporation (Del.)	do	17 Battery Place.
Frt.	18		Sterling Ship Co. (Wash.)	Seattle, Wash.	Coleman Building.
Pas.	71	2,500	United Fruit S. S. Corporation (Del.)	New York, N. Y.	17 Battery Place.
Tnk.	39	2,650	Pan-American Petroleum & Transport Co. (Del.)	Los Angeles, Calif.	1015 Security Building.
Pas.	92	3,650	United Fruit S. S. Corporation (Del.)	New York, N. Y.	17 Battery Place.
Pas.	92	3,600	do	do	Do.
Frt.	53	2,750	do	do	Do.
Tnk.	33	1,800	Standard Fruit & Steamship Co. (Del.)	New Orleans, La.	Q. & C. Building.
Pas.	67	503	United Fruit S. S. Corporation (Del.)	New York, N. Y.	17 Battery Place.
Tnk.	37	1,800	Pan-American Petroleum & Transport Co. (Del.)	Los Angeles, Calif.	1015 Security Building.
Pas.	104	3,650	United Fruit S. S. Corporation (Del.)	New York, N. Y.	17 Battery Place.
Pas.	91	3,650	do	do	Do.
Pas.	150	6,500	do	do	Do.
Pas.	154	6,500	do	do	Do.
Tnk.	3		Texas Co. (Tex.)	Port Arthur, Tex.	Dock 29.
Tnk.	29	2,500	Gulf Refining Co. (Tex.)	do	Marine Department.

Official No.	Signal letters	Rig	Name of vessel	Tonnage		Dimensions			When built	Where built
				Gross	Net	Length	Breadth	Depth		
						Feet	*Feet*	*Feet*		
212683	LDTM	St. s.	EDWARD L. DOHENY	5,871	4,326	415.0	54.0	32.7	1913	Walker on Tyne, England.
212697	LDTR	St. s.	HERBERT G. WYLIE	4,292	2,579	360.0	50.2	28.7	1912	do
212821	LDVC	St. s.	JEANNETTE	1,249	782	235.5	34.3	17.4	1898	Sunderland, England
212716	LDVF	St. s.	CHARLES E. HARWOOD	2,990	1,738	320.0	45.1	26.3	1913	Walker on Tyne, England.
211696	LDVG	St. s.	W. B. KEENE	396	269	136.7	27.6	14.7	1913	Port Richmond, N. Y.
212719	LDVH	St. s.	H. F. ALEXANDER	8,255	4,184	509.5	63.1	21.0	1914	Philadelphia, Pa.
	LDVN	St. s.	RESTORER	3,179	1,284	358.4	44.0	20.8	1903	Newcastle, England
212756	LDVR	St. s.	EDWARD PEIRCE	4,387	3,228	354.2	49.0	27.4	1914	Newport News, Va.
116763	LDWB	*Sch.	SOCONY 81	1,774	1,402	254.0	40.5	23.0	1897	Buffalo, N. Y.
211035	LDWC	*Sch.	SOCONY 85	2,441	2,042	250.0	43.0	26.0	1913	Lorain, Ohio
116879	LDWF	*Sch.	SOCONY 86	1,102	999	208.7	38.1	16.0	1899	West Superior, Wis.
209771	LDWG	*Sch.	SOCONY 88	2,005	1,612	250.0	43.1	23.0	1912	Lorain, Ohio
212859	LDWH	St. s.	COLUSA	5,873	3,636	408.0	55.2	26.8	1913	Port Glasgow, Scotland.
212852	LDWK	St. s.	CACIQUE	6,245	3,888	394.2	52.3	26.8	1910	Sunderland, England
213023	LDWQ	Shp.	DUNSYRE	2,140	2,014	277.8	41.8	24.4	1891	Port Glasgow, Scotland.
212805	LDWR	St. s.	FREEPORT SULPHUR NO. 1	2,588	1,552	294.0	45.1	22.5	1914	Wilmington, Del.
212810	LDWV	Sch.	Delta	317	286	118.3	30.5	11.9	1892	Cheverie, Nova Scotia.
212826	LFBN	St. s.	HENRY M. FLAGLER	2,699	878	336.7	59.0	18.7	1914	Philadelphia, Pa.
212833	LFBP	St. s.	PRINCETON	5,081	3,049	385.8	52.4	28.5	1912	Kiel, Germany
212840	LFBS	St. s.	NORLINA	4,523	2,834	385.0	51.1	26.4	1909	West Hartlepool, England.
212945	LFBT	St. s.	CADDO	6,223	3,877	414.5	55.2	30.7	1912	Newcastle on Tyne, England.
212888	LFCH	St. s.	BAYAMO	3,346	2,095	350.0	45.0	24.1	1898	West Hartlepool, England.
212892	LFCK	St. s.	CHINCHA	6,348	3,983	403.0	52.3	26.8	1912	Sunderland, England
212893	LFCM	St. s.	CAROLINIAN	4,170	2,707	359.8	50.2	26.4	1906	Hartlepool, England
213095	LFCR	St. s.	DAYTON	5,335	3,352	370.0	50.1	32.4	1907	Sough Shields, England.
212911	LFCW	St. s.	COALINGA	7,387	4,695	471.0	55.0	32.9	1902	West Hartlepool, England.
212913	LFDC	St. s.	PIONEER	5,075	3,026	385.7	52.4	28.5	1913	Kiel, Germany
212916	LFDH	St. s.	POLARINE	4,046	2,389	354.6	50.0	26.7	1914	Geestemunde, Germany.
213157	LFDJ	St. s.	MATINICOCK	6,769	4,159	469.1	60.0	28.8	1913	Dietrichsdorf, Germany.
212919	LFDK	St. s.	CAMAGUEY	3,462	2,162	358.0	45.0	24.2	1903	West Hartlepool, England.
212924	LFDM	St. s.	MUNWOOD	3,382	2,121	345.0	48.0	24.2	1914	Greenock, Scotland
212936	LFDT	St. s.	ANTILLA	3,432	2,143	358.4	45.0	24.2	1904	West Hartlepool, England.
212946	LFGB	St. s.	GUANTANAMO	3,349	2,043	350.1	46.5	22.4	1910	do
81188	LFGD	St. s.	Westport	211	154	124.0	31.2	9.5	1888	San Francisco, Calif.
212949	LFGH	Bkn.	BELMONT	1,521	1,399	236.4	38.1	21.8	1891	Port Glasgow, Scotland.
212964	LFGN	St. s.	ARDMORE	7,035	4,390	449.5	59.6	29.9	1913	Rostock, Germany
212984	LFGS	St. s.	MUSKOGEE	7,034	4,435	460.9	57.9	31.2	1913	Danzig, Germany
213700	LFGV	Shp.	GOLDEN GATE	2,332	2,161	293.3	42.8	24.5	1888	Whitehaven, England
212994	LFGW	St. s.	J. A. MOFFETT	6,521	4,012	419.4	54.2	31.6	1915	San Francisco, Calif.
213022	LFHD	St. s.	MEXICANO	2,265	1,474	280.0	38.5	18.0	1893	Middleborough, England.
213092	LFHS	St. s.	Wapama	951	584	204.8	40.2	14.3	1915	St. Helens, Oreg.
213099	LFHV	St. s.	GULFCOAST	5,188	3,202	383.0	51.2	30.1	1915	Camden, N. J.
213154	LFJH	St. s.	STANDARD	9,724	6,138	523.8	68.6	31.7	1914	Kiel, Germany
213201	LFJQ	St. s.	SAN MATEO	3,228	1,878	315.2	44.2	28.8	1915	Belfast, Ireland
213369	LFKR	St. s.	GLENPOOL	5,256	3,195	401.2	53.1	29.9	1912	Kiel, Germany
213885	LFKT	St. s.	MARIANA	3,109	1,920	335.0	46.8	22.7	1915	Newport News, Va.
213435	LFKW	*Sch.	Wollaston	1,378	1,214	230.9	38.2	19.5	1915	Bath, Me.
213472	LFMD	St. s.	EDITH	3,882	2,121	327.2	46.2	22.9	1915	Sparrows Point, Md.
213479	LFMG	St. s.	WALTER D. NOYES	4,378	3,114	354.2	49.0	27.4	1915	Newport News, Va.
207300	LFMP	St. s.	ARLINGTON	2,431	1,431	244.0	43.2	27.2	1910	Wyandotte, Mich.
207301	LFMQ	St. s.	BRANDON	2,431	1,431	244.0	43.0	27.2	1910	do
150652	LFMT	St. s.	MACOM	235	117	135.3	23.0	10.1	1894	Sparrows Point, Md.
213571	LFNP	St. s.	Mukilteo	1,230	690	204.7	41.8	14.8	1915	Raymond, Wash.
213593	LFNS	*Sch.	Wilmington	1,371	1,257	228.7	40.0	16.0	1915	Wilmington, Del.
213604	LFNT	Bkn.	PRINS VALDEMAR	1,338	1,227	226.1	37.3	21.5	1892	Elsinore, Denmark
213624	LFPD	St. s.	NEVADAN	5,284	3,325	368.6	55.2	30.5	1915	Camden, N. J.
	LFPK	St. s.	YUCATAN	751	446	209.2	30.0	12.4	1896	Dumbarton, Scotland
213670	LFPM	St. s.	PLYMOUTH	5,266	3,354	368.6	55.2	30.5	1915	Camden, N. J.
213693	LFPN	St. s.	YAQUE	1,414	948	246.0	38.4	15.5	1915	Ecorse, Mich.
213708	LFPR	*Sch.	Atlantic	1,900	1,680	264.1	44.2	20.5	1915	Bath, Me.
213727	LFQB	*Sch.	COASTWISE	1,432	1,328	226.1	35.3	21.5	1892	Maryport, England
213740	LFQD	St. s.	STEPHEN R. JONES	4,387	3,112	354.2	49.0	27.4	1915	Newport News, Va.
213743	LFQG	St. s.	EDNA	1,815	1,090	267.0	37.4	19.8	1903	Bergen, Norway
213730	LFQH	St. s.	INCA	1,414	948	246.0	38.4	15.5	1915	Ecorse, Mich.
213744	LFQJ	*Sch.	Montauk	1,371	1,257	228.7	40.0	16.0	1915	Wilmington, Del.

Service	Crew	Horsepower	Name of owner	Home port	Address of owner
Tnk.	35	3,000	Pan-American Petroleum & Transport Co. (Del.)	Los Angeles, Calif.	1015 Security Building.
Tnk.	31	2,000	do	do	Do.
Frt.	19	700	Donald Bros. (Del.)	New York, N. Y.	25 Beaver Street.
Tnk.	37	1,000	Pan-American Petroleum & Transport Co. (Del.)	Los Angeles, Calif.	1015 Security Building.
Tow.	22	200	Savannah-New York Transportation Co. (Del.)	New York, N. Y.	29 Broadway.
Pas.	217	*25,000	Pacific S. S. Co. (Me.)	Tacoma, Wash.	Arthur Rust Building.
Cbl.			Commercial Pacific Cable Co. (N. Y.)	New York, N. Y.	253 Broadway.
Frt.	40	1,700	Mystic Steamship Co. (Mass.), trustees	Boston, Mass.	111 Devonshire Street.
Tnk.	9		Standard Transportation Co. (Del.)	do	26 Broadway.
Tnk.	10		do	do	Do.
Tnk.	10		do	do	Do.
Tnk.	9		do	do	Do.
Frt.	54	3,000	Grace Steamship Co. (Del.)	New York, N. Y.	7 Hanover Square.
Frt.	41	2,100	do	do	Do.
Frt.	26		James Botts	do	Do.
Tnk.	27	1,750	Freeport Sulphur Transportation Co. (Del.)	do	61 Broadway.
Frt.	6		Alfred S. Foster	Mobile, Ala.	
Frt.	40	2,700	Florida East Coast Car Ferry Co. (S. Dak.)	New York, N. Y.	120 Broadway.
Tnk.	29	1,500	Standard Oil Co. (N. J.)	do	26 Broadway.
Frt.	35	1,700	Garland S. S. Corporation (N. Y.)	do	25 Broadway.
Tnk.	36	3,000	Standard Oil Co. (N. J.)	do	26 Broadway.
Frt.	35	2,500	New York & Cuba Mail S. S. Co. (Me.)	do	Foot of Wall Street.
Frt.	39	2,500	Planet Steamship Corporation (Me.)	do	39 Cortlandt Street
Frt.	35	1,600	Garland S. S. Corporation (N. Y.)	do	25 Broadway.
Tnk.	28	1,500	Standard Oil Co. (N. J.)	do	26 Broadway.
Tnk.	48	3,400	Union S. S. Co. (N. J.)	Los Angeles, Calif.	Union Oil Building.
Tnk.	34	1,500	Standard Oil Co. (N. J.)	New York, N. Y.	25 Broadway.
Tnk.	34	1,500	do	do	Do.
Tnk.	36	2,400	Matinicock S. S. Co. (Del.)	Wilmington, Del.	Dover, Del.
Frt.	42	1,850	New York & Cuba Mail S. S. Co. (Me.)	New York, N. Y.	Foot of Wall Street.
Frt.	40	3,000	Munwood Steamship Corporation (N. Y.)	do	67 Wall Street.
Frt.	46	1,600	New York & Cuba Mail S. S. Co. (Me.)	do	Foot of Wall Street.
Frt.	46	500	do	do	Do.
Frt.	17	150	Hobbs Wall & Co. (Calif.)	San Francisco, Calif.	1 Drumm Street.
Frt.	17		Irving G. Hall, jr.	Boston, Mass.	114 State Street.
Tnk.	34	2,400	Ardmore Steamship Co. (Del.)	Wilmington, Del.	Care U.S. Corporation Co., Dover, Del.
Tnk.	36	2,600	Muskogee Steamship Co. (Del.)	do	
Frt.	25		Rolph Navigation & Coal Co. (Calif.)	San Francisco, Calif.	60 California Street.
Tnk.	42	3,700	Standard Oil Co. (Calif.)	do	225 Bush Street.
Tnk.	32	1,050	Danlan Steamship Corporation (N. Y.)	New York, N. Y.	25 Broad Street.
Frt.	32	825	Charles R. McCormick S. S. Co. (Calif.)	San Francisco, Calif.	215 Market Street.
Tnk.	38	2,025	Gulf Refining Co. (Tex.)	Port Arthur, Tex.	Marine Department.
Tnk.	44	3,000	Standard Oil Co. (N. J.)	New York, N. Y.	26 Broadway.
Frt.	46	2,500	United Fruit S. S. Corporation (N. Y.)	do	17 Battery Place.
Tnk.	41	2,500	Standard Oil Co. (N. J.)	do	26 Broadway.
Frt.	34	1,500	New York & Porto Rico S. S. Co. (Me.)	do	25 Broadway.
Frt.	4		Staples Transportation Co. (Me.)	Fall River, Mass.	404 Davol Street.
Frt.	34	1,500	A. H. Bull S. S. Co. (N. J.)	New York, N. Y.	40 West Street.
Frt.	37	1,770	Mystic Steamship Co. (Mass.)	Boston, Mass.	111 Devonshire Street.
Frt.	25	1,400	do	do	Do.
Frt.	25	1,400	Rutland-Lake Michigan Transit Co. (Del.)	Chicago, Ill.	Room 1124, 208 South La Salle Street.
Pol.	13	550	City of New York	New York, N. Y.	
Frt.	25	850	Charles Nelson Co. (Calif.)	San Francisco, Calif.	230 California Street.
Frt.	2		P. Dougherty Co. (Md.)	Baltimore, Md.	Hearst Tower Building.
Frt.	13		Charles G. A. Pfitsch	New York, N. Y.	233 Broadway.
Frt.	30	2,200	American-Hawaiian S. S. Co. (N. J.)	do	8 Bridge Street.
			United Dredging Co.	do	3403 Woolworth Building.
Frt.	36	2,500	Plymouth S. S. Co. (Mass.)	Boston, Mass.	70 Kilby Street.
Frt.	26	1,000	Clyde S. S. Co. (Me.)	New York, N. Y.	Pier 36, North River.
Frt.	4		Staples Transportation Co. (Me.)	Fall River, Mass.	404 Davol Street.
Frt.	5		Sipsey Barge & Towing Co. (La.)	New Orleans, La.	337 Carondelet Street.
Frt.	37	1,700	Mystic Steamship Co. (Mass.)	Boston, Mass.	111 Devonshire Street.
Frt.	29	900	Sudden & Christenson (Calif.)	San Francisco, Calif.	230 California Street.
Frt.	28	1,000	Clyde S. S. Co. (Me.)	New York, N. Y.	Pier 36, North River.
Frt.	3		P. Dougherty Co. (Md.)	Baltimore, Md.	Hearst Tower Building.

Official No.	Signal letters	Rig	Name of vessel	Tonnage		Dimensions			When built	Where built
				Gross	Net	Length	Breadth	Depth		
						Feet	*Feet*	*Feet*		
213751	LFQK	St. s.	C. E. Graham	268	182	99.6	28.2	13.4	1915	Grassy Point, N. Y.
213752	LFQM	St. s.	SILVER SHELL ⊙	5,605	3,430	411.6	53.4	29.8	1915	Wilmington, Del.
213769	LFQS	St. s.	PACIFIC ⊙	6,034	4,380	399.7	56.2	30.5	1915	San Francisco, Calif.
213803	LFRB	St. s.	JONANCY ⊙	3,289	1,980	318.5	49.4	24.2	1915	Camden, N. J.
213816	LFRD	Sch.	Billy Martin	441	367	146.7	32.8	11.7	1915	Palatka, Fla.
213813	LFRG	St. s.	FLORIDIAN ⊙	6,719	4,167	415.0	53.7	28.1	1915	Sparrows Point, Md.
213814	LFRH	St. s.	MUNAMAR ⊙	3,442	2,156	353.0	47.5	24.9	1915	do
213833	LFRJ	St. s.	CLARE ⊙	3,372	2,139	327.2	46.2	22.9	1915	do
213834	LFRK	St. s.	BYLAYL ⊙	3,289	1,980	318.5	49.5	24.2	1916	Camden, N. J.
213845	LFRN	St. s.	SANTA BARBARA ⊙	6,197	3,742	404.6	53.9	26.2	1916	Philadelphia, Pa.
213859	LFRQ	St. s.	BRISTOL ⊙	3,922	2,454	359.5	49.2	25.6	1916	Camden, N. J.
213861	LFRS	St. s.	EURANA ⊙	5,688	3,516	399.7	56.2	30.5	1916	San Francisco, Calif.
213863	LFRT	St. s.	MARINA ⊙	1,151	759	207.3	33.0	18.0	1887	Philadelphia, Pa.
203123	LFRV	St. s.	ADMIRAL SEBREE ⊙	2,446	1,866	242.0	43.0	26.5	1906	Cleveland, Ohio.
213873	LFSB	St. s.	GOLD SHELL ⊙	5,614	3,420	411.6	53.4	29.8	1916	Wilmington, Del.
213878	LFSD	St. s.	TEXAS ⊙	6,678	5,045	416.8	56.1	31.1	1916	Quincy, Mass.
213881	LFSG	St. s.	MAGNOLIA	182	124	94.7	24.6	12.0	1916	Port Richmond, N. Y.
214473	LFSM	Bk.	*Phyllis*	2,258	2,128	278.1	41.9	24.5	1886	Glasgow, Scotland.
214325	LFSN	St. s.	VENEZUELA ⊙	5,641	3,443	380.0	48.7	32.5	1915	Amsterdam, Netherlands.
214660	LFSP	St. s.	COLOMBIA ⊙	5,643	3,448	380.0	48.7	32.5	1915	Flushing, Holland.
214368	LFSQ	St. s.	ECUADOR ⊙	5,544	3,435	380.6	48.7	24.7	1915	do
213899	LFSR	St. s.	CHARLES PRATT ⊙	8,982	5,644	500.0	68.0	27.0	1916	Newport News, Va.
213909	LFSV	St. s.	LA BREA ⊙	6,665	4,157	435.0	56.2	33.7	1916	San Francisco, Calif.
200400	LFIH	St. s.	ISTRONMA	435	296	149.7	28.1	15.2	1902	Shooters Island, N. Y.
213937	LFTP	St. s.	NEW YORK ⊙	6,678	5,045	416.8	56.1	31.1	1916	Quincy, Mass.
213961	LFTR	Sch.	Esther Melbourne	776	653	179.6	37.0	15.0	1916	Bath, Me.
213962	LFTS	St. s.	LOS ANGELES ⊙	6,752	4,205	435.0	56.0	33.7	1916	San Francisco, Calif.
213988	LFVS	St. s.	MARGARET ⊙	3,352	2,125	327.2	46.2	22.9	1916	Sparrows Point, Md.
214008	LFWC	Sch.	City of Portland	1,833	1,263	276.0	48.3	19.1	1916	Sauvies Island, Oreg.
214026	LFWK	St. s.	JUSTIN	2,321	1,779	277.0	39.0	19.9	1891	Middlesbrough, England.
214040	LFWN	St. s.	EDGAR F. LUCKENBACH ⊙	8,014	5,138	425.0	57.3	29.4	1916	Newport News, Va.
214042	LFWR	St. s.	MUNPLACE ⊙	2,949	1,856	327.2	46.2	22.9	1916	Sparrows Point, Md.
214066	LGBH	St. s.	H. H. ROGERS ⊙	8,807	5,488	500.0	68.0	27.0	1916	Newport News, Va.
214074	LGBJ	St. s.	MUNALBRO ⊙	4,281	3,185	359.7	49.2	26.9	1916	do
214087	LGBN	St. s.	MUNSOMO ⊙	2,948	1,855	327.2	46.2	22.9	1916	Sparrows Point, Md.
214090	LGBP	Ol. s.	BACOI	1,696	1,185	248.0	42.5	17.3	1912	Newcastle, England.
214109	LGBQ	St. s.	J. B. JOHN	2,172	1,401	250.0	43.0	22.6	1909	Wallsend, England.
126474	LGBT	St. s.	*Corsica*	2,364	1,786	299.5	40.8	21.0	1888	Cleveland, Ohio.
96261	LGBV	St. s.	HARVEY H. BROWN	2,673	1,874	351.1	40.8	21.6	1894	Wyandotte, Mich.
116555	LGCB	St. s.	SELWYN EDDY	2,864	2,164	343.0	43.2	21.6	1893	do
214161	LGCJ	St. s.	OSCAR D. BENNETT ⊙	4,710	3,587	391.8	51.3	28.8	1916	Wilmington, Del.
214173	LGCM	St. s.	ACME	6,878	1,304	435.0	56.0	28.8	1916	San Francisco, Calif.
214190	LGCQ	St. s.	SUCROSA ⊙	5,532	3,434	389.0	54.7	29.3	1916	Quincy, Mass.
214196	LGCR	St. s.	STANDARD ARROW ⊙	7,794	4,800	467.6	62.7	32.0	1916	Camden, N. J.
214209	LGCS	*Sch.	Delaware	1,371	1,257	228.7	40.0	16.0	1916	Wilmington, Del.
214217	LGDB	Ol. s.	ADMIRAL PEARY ⊙	1,951	1,144	252.0	43.7	21.2	1916	Toledo, Ohio.
100589	LGDH	St. s.	Inland	1,888	1,098	248.0	42.0	21.5	1894	Cleveland, Ohio.
214265	LGDP	St. s.	RESOLUTE ⊙	453	219	135.0	30.0	16.0	1916	Ashtabula, Ohio.
214266	LGDQ	St. s.	Daisy Matthews	943	513	204.8	42.1	1916	1916	Hoquiam, Wash.
127641	LGFB	St. s.	USONA	1,310	745	212.6	40.2	12.2	1902	Toledo, Ohio.
214311	LGFK	St. s.	J. M. DANZIGER ⊙	6,093	3,784	430.0	58.2	33.3	1916	Philadelphia, Pa.
214312	LGFM	Bk.	CALLAO	1,014	913	202.0	33.2	19.9	1885	Belfast, Ireland.
214322	LGFP	St. s.	Oregon	989	628	200.1	41.0	14.7	1916	Aberdeen, Wash.
214337	LGFS	Sch.	James M. W. Hall	572	491	157.7	34.6	14.2	1916	Phippsburg, Me.
214344	LGFV	*Sch.	Westmoreland	1,593	1,418	215.2	41.2	19.6	1916	Bath, Me.
214353	LGHC	St. s.	D. G. SCOFIELD ⊙	7,074	4,323	439.5	58.0	31.2	1916	San Francisco, Calif.
215795	LGHD	St. s.	SEVERANCE ⊙	4,993	3,653	366.0	53.0	24.9	1909	Stockton, England.
214362	LGHJ	St. s.	SURGE ⊙	302	97	135.0	28.2	13.4	1916	Manitowoc, Wis.
214382	LGHK	St. s.	CORNELIA ⊙	3,129	1,944	327.7	46.7	23.5	1916	Sparrows Point, Md.
214391	LGHR	Ol. s	Sierra ⊙	1,034	743	210.6	42.5	14.8	1916	Hoquiam, Wash.
92769	LGHS	St. s.	BURLINGTON	2,029	1,221	238.0	42.2	22.2	1897	South Chicago, Ill.
116762	LGHT	St. s.	BENNINGTON	2,029	1,221	238.0	42.2	22.2	1897	do
214421	LGJD	Sch.	Else	814	724	135.6	42.0	13.7	1916	Tacoma, Wash.
214443	LGJH	St. s.	*St. Charles*	1,671	1,020	280.9	34.1	22.9	1884	Liverpool, England.
214444	LGJK	Ol. s.	LOS ALAMOS ⊙	3,262	2,002	292.3	47.2	28.1	1916	Baltimore, Md.
214449	LGJM	St. s.	PAULSBORO ⊙	6,698	4,171	435.0	56.0	33.4	1916	San Francisco, Calif.
214452	LGJP	Ga. s.	Laksco	326	163	146.6	28.6	11.0	1864	Philadelphia, Pa.
214458	LGJQ	St. s.	HENRY R. MALLORY ⊙	6,063	4,519	424.3	54.5	22.3	1916	Newport News, Va.
214459	LGJR	St. s.	SUNOIL ⊙	7,157	5,217	430.0	58.2	33.3	1916	Philadelphia, Pa.
214467	LGJT	St. s.	MUNBIO ⊙	3,378	2,106	333.6	48.2	25.1	1916	Sparrows Point, Md.

Service	Crew	Horsepower	Name of owner	Home port	Address of owner
Tow.	15	700	Chesapeake & Ohio Ry. Co. (Va.)	Newport News, Va.	
Tnk.	42	3,450	Silver Shell S. S. Co.	Wilmington, Del.	Du Pont Building.
Frt.	40	*2,600	Argonaut S. S. Co. (N. Y.)	New York, N. Y.	26 Beaver Street.
Frt.	32	1,800	Pocahontas Fuel Co. (Del.)	Wilmington, Del.	Du Pont Building.
Frt.	7		Charles Eikel	Galveston, Tex.	805 American National Insurance Building.
Frt.	36	4,000	American-Hawaiian S. S. Co. (N. J.)	New York, N. Y.	8 Bridge Street.
Pas.	65	3,500	Munamar S. S. Co. (N. Y.)	do	82-92 Beaver Street.
Frt.	30	1,500	A. H. Bull S. S. Co. (N. J.)	do	40 West Street.
Frt.	31	1,400	Pocahontas S. S. Co. (Del.)	Wilmington, Del.	Du Pont Building.
Pas.	39	3,200	Grace S. S. Co. (Del.)	New York, N. Y.	7 Hanover Square.
Frt.	35	2,000	Coastwise Transportation Corporation (Me.)	Portland, Me.	281 St. Johns Street.
Frt.	39	*2,500	Planet Steamship Corporation (Del.)	New York, N. Y.	39 Cortlandt Street.
Pas.	38	1,200	Robert Collyer	do	104 Java Street, Brooklyn, N. Y.
Frt.	38	1,200	Pacific Steamship Co. (Me.)	Seattle, Wash.	1519 Railroad Avenue South.
Tnk.	37	3,500	Gold Shell S. S. Co.	Wilmington, Del.	Du Pont Building.
Tnk.	34	3,000	Texas Co. (Tex.)	Port Arthur, Tex.	
Tow.	13	750	Magnolia Petroleum Co. (Tex.)	do	
Frt.	18		Penn Transit Navigation Co. (Del.)	New York, N. Y.	30 Church Street.
Pas.	128	3,350	Pacific Mail S. S. Co. (N. Y.)	do	10 Hanover Square.
Pas.	128	3,350	do	do	Do.
Pas.	123	3,350	do	do	Do.
Tnk.	48	3,000	Standard Oil Co. (N. J.)	do	26 Broadway.
Tnk.	38	2,650	Union Oil Co. (Calif.)	Los Angeles, Calif.	Union Oil Building.
Frt.	12	1,433	Standard Oil Co. (La.)	Baton Rouge, La.	
Tnk.	33	2,000	Texas Co. (Tex.)	Port Arthur, Tex.	
Frt.	8		Coast & West Indies Ship Corporation (Del.)	New York, N. Y.	1 Broadway.
Tnk.	39	2,600	Union Oil Co. (Calif.)	Los Angeles, Calif.	Union Oil Building.
Frt.	28	1,500	A. H. Bull S. S. Co. (N. J.)	New York, N. Y.	40 West Street.
Frt.	12		Fields S. Pendleton, estate of	do	15 Moore Street.
Frt.	25	1,000	Lawrence S. S. Co. (Del.)	do	80 Broad Street.
Frt.	38	3,500	Luckenbach Co. (Del.)	do	44 Whitehall Street.
Frt.	32	2,100	Munson S. S. Line (N. Y.)	do	67 Wall Street.
Tnk.	48	3,000	Standard Oil Co. (N. J.)	do	26 Broadway.
Frt.	31	1,700	Munalbro S. S. Corporation (Del.)	do	67 Wall Street.
Frt.	30	2,100	Munson S. S. Line (N. Y.)	do	Do.
Tnk.	22	b1,000	Mount Hope S. S. Co. (Del.)	Wilmington, Del.	Tenth and Market Streets.
Frt.	24	1,200	Petoskey Transportation Co. (Del.)	Chicago, Ill.	Michigan City, Ind.
Frt.	28	1,200	Castner, Curran & Bullitt (Del.)	New York, N. Y.	1 Broadway.
Frt.	24	1,800	do	do	Do.
Frt.	21	1,150	do	do	Do.
Tnk.	38	2,800	Pan-American Petroleum & Transport Co. (Del.)	Los Angeles, Calif.	1015 Security Building.
Tnk.	38	3,000	Standard Transportation Co. (Del.)	New York, N. Y.	26 Broadway.
Tnk.	38	*2,200	Curtis Bay Copper & Iron Works (Md.)	Baltimore, Md.	Curtis Bay, Md.
Tnk.	39	3,200	Standard Transportation Co. (Del.)	New York, N. Y.	26 Broadway.
Frt.	3		P. Dougherty Co. (Md.)	Baltimore, Md.	Hearst Tower Building.
Frt.	26	b1,000	Pacific S. S. Co. (Me.)	Seattle, Wash.	1519 Railroad Avenue South.
Frt.	24	1,450	Iroquois S. S. Corporation (N. Y.)	Buffalo, N. Y.	Chamber of Commerce Building.
Wrk.	19	900	Merritt & Chapman Co. (W. Va.)	New York, N. Y.	17 Battery Place.
Frt.	20	650	S. S. Freeman	San Francisco, Calif.	1 Drumm Street.
Frt.	23	600	White, Gratwick & Mitchell S. S. Co. (W. Va.)	Buffalo, N. Y.	
Tnk.	39	2,800	Pan-American Petroleum & Transport Co. (Del.)	Los Angeles, Calif.	1015 Security Building.
Frt.	15		J. H. Mahony	New Orleans, La.	418 Canal Commercial Building.
Frt.	21	550	Henry Wilson	San Francisco, Calif.	112 Market Street.
Frt.	7		Rogers & Webb	Boston, Mass.	110 State Street.
Frt.	4		Westmoreland Coal Co. (Pa.)	Philadelphia, Pa.	224 South Third Street.
Tnk.	39	3,300	Standard Oil Co. (Calif.)	San Francisco, Calif.	Standard Oil Building.
Frt.	41	1,800	Union Sulphur Co. (N. J.)	New York, N. Y.	33 Rector Street.
Fsh.	11	600	Bay State Fishing Co. (Me.)	Boston, Mass.	
Frt.	23	2,500	A. H. Bull Steamship Co. (N. J.)	New York, N. Y.	40 West Street.
Frt.	22	b640	S. S. Freeman	San Francisco, Calif.	1 Drumm Street.
Frt.	25	700	Rutland-Lake Michigan Transit Co. (Del.)	New York, N. Y.	Room 1124, 208 South La Salle Street.
Frt.	25	700	do	do	Do.
Frt.	7		J. M. Scott	do	29 Broadway.
Tnk.	17	1,009	Maru Navigation Co.	do	5 State Street.
Tnk.	30	b1,650	General Petroleum Corporation (Calif.)	San Francisco, Calif.	310 Sansome Street.
Tnk.	33	2,600	Vacuum Oil Co. (N. Y.)	New York, N. Y.	61 Broadway.
Wrk.	5	b200	Merritt-Chapman & Scott Corporation (Del.)	do	17 Battery Place.
Pas.	57	4,100	Mallory S. S. Co. (Me.)	do	Pier 36, North River.
Tnk.	37	3,000	Sun Oil Co. (N. J.)	Philadelphia, Pa.	Finance Building.
Frt.	36	1,700	Munson S. S. Line (N. Y.)	New York, N. Y.	67 Wall Street.

Official No.	Signal letters	Rig	Name of vessel	Tonnage		Dimensions			When built	Where built
				Gross	Net	Length	Breadth	Depth		
						Feet	*Feet*	*Feet*		
214472	LGJV	St. s.	COMBER ⊙	302	97	135.0	22.8	13.4	1916	Manitowoc, Wis.
214479	LGJW	*Sch.	Baltimore	1,307	1,242	229.7	40.1	16.1	1916	Baltimore, Md.
214484	LGKB	St. s.	LEVISA ⊙	2,118	1,259	251.0	43.8	18.2	1916	Wyandotte, Mich.
214490	LGKD	St. s.	PEARL SHELL ⊙	5,614	3,420	411.6	53.1	29.8	1916	Wilmington, Del.
214491	LGKH	Ol. s.	DAWNLITE	1,976	1,601	252.0	43.7	21.2	1916	Toledo, Ohio.
214492	LGKJ	St. s.	ASTRAL ⊙	8,653	5,195	439.5	58.0	31.2	1916	San Francisco, Calif.
214493	LGKM	St. s.	JOSEPH R. PARROTT ⊙	2,406	1,114	336.7	59.0	18.5	1916	Philadelphia, Pa.
214500	LGKN	St. s.	Stanwood ⊙	1,129	627	206.0	42.0	16.5	1916	North Bend, Oreg.
214503	LGKP	St. s.	HELEN ⊙	3,128	1,944	327.7	46.7	23.5	1916	Sparrows Point, Md.
214512	LGKR	St. s.	Santiam	946	543	209.8	42.0	14.0	1916	Fairhaven, Calif.
214518	LGKS	*Sch.	SOCONY 82 ⊙	2,320	2,070	250.0	43.0	26.0	19[illegible]	Cleveland, Ohio.
214536	LGKV	St. s.	TIDE ⊙	303	97	135.0	22.8	13.4	[illegible]	Manitowoc, Wis.
214537	LGKW	St. s.	WHITE CAP ⊙	303	97	135.0	22.8	13.4	1916	----do----
214542	LGMF	*Sch.	ORLEANS	1,602	1,426	244.1	41.0	19.7	1916	Bath, Me.
214554	LGMJ	St. s.	MANTA	2,081	1,283	251.0	43.6	18.2	1916	Chicago, Ill.
214557	LGMK	Ol. s.	SUNLITE ⊙	1,976	1,601	252.0	43.7	21.9	1916	Toledo, Ohio.
214559	LGMN	St. s.	CAUTO ⊙	3,570	2,160	351.0	47.9	24.7	1916	Seattle, Wash.
214560	LGMP	St. s.	EDWARD LUCKENBACH ⊙	7,916	5,087	436.6	57.2	28.0	1916	Quincy, Mass.
214561	LGMQ	St. s.	CARIB	2,118	1,259	251.0	43.8	18.2	1916	Wyandotte, Mich.
214562	LGMR	St. s.	OZAMA	2,118	1,259	251.0	43.8	18.2	1916	----do----
214564	LGMV	St. s.	NORFOLK	2,453	1,759	253.0	43.5	21.5	1916	Ecorse, Mich.
214565	LGMW	St. s.	PHILADELPHIA	2,453	1,759	253.0	43.5	21.5	1916	----do----
214568	LGNB	Ol. s.	DAYLITE	1,976	1,601	252.0	43.7	21.9	1916	Toledo, Ohio.
214569	LGNC	St. s.	SIOUX	2,048	1,265	251.0	43.5	20.0	1916	Cleveland, Ohio.
214581	LGNF	St. s.	ROYAL ARROW ⊙	7,794	4,800	467.6	62.7	32.0	1916	Camden, N. J.
214583	LGNH	St. s.	WILLAIM A. MCKENNEY ⊙	5,855	3,654	395.0	55.1	31.0	1916	Newport News, Va.
214587	LGNK	St. s.	GEORGEANNA WHEMS	2,088	1,556	242.2	39.0	18.0	1916	Wilmington, Del.
214597	LGNQ	Ol. s.	PENNANT ⊙	3,253	2,029	292.3	47.2	26.9	1916	Baltimore, Md.
214598	LGNS	Ol. s.	FORDONIAN	2,367	1,742	250.0	42.6	23.0	1912	Glasgow, Scotland.
214615	LGNV	St. s.	H. C. FOLGER ⊙	7,086	4,389	435.0	56.0	32.0	1916	San Francisco, Calif.
214627	LGPB	St. s.	Idaho	1,047	558	205.6	41.4	14.8	1916	Aberdeen, Wash.
214638	LGPF	St. s.	Hartwood ⊙	946	545	199.3	42.0	14.1	1916	Hoquiam, Wash.
214668	LGPS	St. s.	PANUCO ⊙	3,570	2,151	351.0	47.9	24.7	1917	Seattle, Wash.
214669	LGPT	St. s	ISAAC T. MANN ⊙	5,266	3,354	368.6	55.2	30.5	1917	Camden, N. J.
214673	LGPV	Ol. s.	HOLDEN EVANS ⊙	3,253	2,025	292.3	47.2	26.9	1917	----do----
214677	LGPW	St. s.	JULIA LUCKENBACH ⊙	7,906	5,080	436.6	57.2	28.0	1917	Camden, N. J.
214684	LGQF	St. s.	WM. G. WARDEN ⊙	9,114	5,686	500.0	68.2	27.0	1917	Newport News, Va.
214685	LGQH	Sch.	Herdis	1,220	1,124	199.8	42.3	19.6	1917	Chelsea, Mass.
214687	LGQJ	*Sch.	Maryland	1,371	1,257	228.7	40.0	16.0	1917	Wilmington, Del.
214694	LGQM	St. s.	Hillsborough	328	223	105.9	30.8	11.8	1916	West New Brighton, N. Y.
214715	LGQS	St. s.	ALBERT HILL ⊙	7,115	4,403	435.0	56.0	32.0	1917	San Francisco, Calif.
214716	LGQT	St. s.	Port Angeles	1,358	760	233.2	42.3	15.8	1916	North Bend, Oreg.
214725	LGRB	St. s.	SANTA ROSA ⊙	6,252	3,818	404.6	53.9	26.2	1917	Philadelphia, Pa.
214726	LGRC	St. s.	FELIX TAUSSIG ⊙	5,856	3,662	395.0	55.1	31.0	1917	Newport News, Va.
214714	LGRK	Ol. s.	Astoria	1,611	1,275	229.4	44.0	18.8	1917	Astoria, Oreg.
214750	LGRT	Ol. s.	Angel	346	227	111.0	26.6	16.8	1917	Portland, Oreg.
214757	LGRW	St. s.	Phyllis ⊙	1,266	695	215.3	42.8	17.1	1917	Aberdeen, Wash.
214785	LGSD	*Sch.	Truro	1,631	1,473	245.5	41.2	19.9	1917	Bath, Me.
76573	LGSJ	St. s.	*John Mullen*	1,618	1,312	243.3	37.0	19.4	1885	Cleveland, Ohio.
214816	LGSP	St. s.	*James McGee* ⊙	9,551	5,920	499.1	68.2	28.0	1917	Sparrows Point, Md.
214827	LGSV	St. s.	GULFMAID ⊙	5,225	3,248	291.1	52.2	30.2	1917	Camden, N. J.
214848	LGTD	St. s.	BEATRICE ⊙	3,450	2,188	327.2	46.2	22.9	1917	Sparrows Point, Md.
214856	LGTF	St. s.	YUMURI	1,835	1,133	270.0	39.5	19.7	1902	Blyth, England.
214861	LGTH	St. s.	MAUI ⊙	9,801	6,004	484.0	58.0	31.5	1917	San Francisco, Calif.
214873	LGTQ	St. s.	F. Q. BARSTOW ⊙	9,003	7,890	500.0	68.2	27.0	1917	Newport News, Va.
214849	LGTR	St. s.	Redwood ⊙	1,793	1,045	226.4	41.8	23.1	1917	Bellingham, Wash.
214880	LGTW	St. s.	Wahkeena ⊙	1,030	547	213.0	40.0	14.3	1916	Astoria, Oreg.
206330	LGVB	St. s.	UNITED STATES ⊙	2,058	1,122	247.4	40.2	23.8	1909	Manitowoc, Wis.
215063	LGVD	Shp.	*James Rolph*	2,108	1,927	277.2	42.4	24.1	1884	Liverpool, England.
214901	LGVF	St. s.	SANTA PAULA ⊙	6,275	3,833	404.6	53.9	26.2	1917	Philadelphia, Pa.
214916	LGVM	St. s.	MUNDELTA ⊙	4,746	2,955	370.0	53.2	27.0	1917	Newport News, Va.
214921	LGVP	St. s.	EAGLE ⊙	6,273	3,834	410.0	56.0	29.0	1917	San Francisco, Calif.
77489	LGWB	St. s.	Warrior	342	233	153.0	28.5	11.4	1901	Tomkins Cove, N. Y.
110493	LGWC	St. s.	Ronald G. Keeler	120	60	101.0	22.0	9.6	1881	Fly Mountain, N. Y.
120718	LGWJ	St. s.	Rowe	476	394	142.8	30.0	10.6	1888	Manitowoc, Wis.
214938	LGWK	St. s.	MANZANILLO	1,921	1,178	270.0	39.5	18.6	1902	Middlesbrough, England.
214951	LGWP	St. s.	EDWARD L. DOHENY, JUNIOR. ⊙	7,530	4,596	467.6	62.7	32.0	1917	Camden, N. J.
214960	LGWQ	St. s.	PEDRITO	296	153	133.0	25.0	8.4	1917	Jacksonville, Fla.
214969	LGWS	Sch.	Frank A. Morey	574	481	163.0	35.4	14.7	1917	Rockland, Me.
214976	LHBC	St. s.	Willpa	1,185	604	213.7	42.0	16.6	1917	North Bend, Oreg.
214993	LHBG	Sch.	Yukon	172	142	118.4	25.9	11.9	1917	Essex, Mass.

Service	Crew	Horsepower	Name of owner	Home port	Address of owner
Fsh.	11	600	Bay State Fishing Co. (Me.)	Boston, Mass	
Frt.	4		P. Dougherty Co. (Md.)	Baltimore, Md	Hearst Tower Building.
Frt.	33	1,300	United Fruit S. S. Corporation (Del.)	New York, N. Y	17 Battery Place.
Tnk.	37	2,800	Pearl Shell S. S. Co. (Del.)	Wilmington, Del	
Frt.	18	b 320	Pacific S. S. Co. (Me.)	Seattle, Wash	1519 Railroad Avenue South.
Tnk.	39	2,600	Standard Transportation Co. (Del.)	New York, N. Y	26 Broadway.
Frt.	36	2,700	Florida East Coast Car Ferry Co. (S. Dak.)	do	120 Broadway.
Frt.	24	835	W. R. Chamberlin	San Francisco, Calif	Balfour Building.
Frt.	34	2,500	A. H. Bull Steamship Co. (N. J.)	New York, N. Y	40 West Street.
Frt.	21	650	Hammond Lumber Co. (Del.)	San Francisco, Calif	260 California Street.
Tnk.	11		Standard Transportation Co. (Del.)	New York, N. Y	26 Broadway.
Fsh.	11	600	Bay State Fishing Co. (Me.)	Boston, Mass	
Fsh.	11	600	do	do	
Frt.	5		Staples Transportation Co. (Me.)	Fall River, Mass	404 Davol Street.
Frt.	31	1,300	New York & Porto Rico S. S. Co. (Me.)	New York, N. Y	26 Broadway.
Frt.	20	b 320	Pacific S. S. Co. (Me.)	Seattle, Wash	1519 Railroad Avenue South.
Frt.	48	2,500	New York & Cuba Mail S. S. Co. (Me.)	New York, N. Y	Foot of Wall Street.
Frt.	42	a 4,000	Luckenback S. S. Co. (Del.)	do	44 Whitehall Street.
Frt.	30	1,300	Atlantic, Gulf & West Indies S. S. Lines (Me.)	do	25 Broadway.
Frt.	30	2,000	New York & Porto Rico S. S. Co. (Me.)	do	Do.
Frt.	31	1,300	Clyde Steamship Co. (Me.)	do	Pier 36, North River.
Frt.	26	1,300	do	do	Do.
Frt.	18	320	Pacific S. S. Co. (Me.)	Seattle, Wash	1519 Railroad Avenue South.
Frt.	30	1,400	New York & Porto Rico S. S. Co. (Me.)	New York, N. Y	25 Broadway.
Tnk.	39	3,200	Standard Transportation Co. (Del.)	do	26 Broadway.
Frt.	49	2,200	Mystic Steamship Co. (Mass.)	Boston, Mass	111 Devonshire Street.
Frt.	25	850	Baltimore & Carolina Steamship Co. (Md.)	Baltimore, Md	Union Trust Building.
Tnk.	35	1,100	Pierce Oil Corporation (Va.)	New York, N. Y	25 Broad Street.
Frt.	20	b 900	American Mediterranean S. S. Corporation (Del.)	do	5 State Street.
Tnk.	38	a 2,000	Atlantic Refining Co. (Pa.)	Philadelphia, Pa	260 South Broad Street.
Frt.	25	600	Henry Wilson	San Francisco, Calif	112 Market Street.
Frt.	23	650	Hart-Wood Lumber Co	do	1 Drumm Street.
Frt.	48	2,500	New York & Cuba Mail S. S. Co. (Me.)	New York, N. Y	Foot of Wall Street.
Frt.	38	2,800	Pocahontas S. S. Co. (Del.)	Wilmington, Del	Du Pont Building.
Tnk.	30	b 1,100	Holden Evans S. S. Co	New York, N. Y	Care H. L. Doherty & Co., 60 Wall Street.
Frt.	42	4,000	Luckenbach S. S. Co. (Del.)	do	44 Whitehall Street.
Tnk.	46	3,000	Standard Oil Co. (N. J.)	do	26 Broadway.
Frt.	13		The Maryland Navigation Co. (Md.)	Baltimore, Md	Marine Bank Building.
Frt.	2		P. Dougherty Co. (Md.)	do	Hearst Tower Building.
Frt.	10	350	U. S. Gypsum Transportation Co. (N. Y.)	New York, N. Y	17 State Street.
Tnk.	32	2,400	Atlantic Refining Co. (Pa.)	Philadelphia, Pa	260 South Broad Street.
Frt.	25	900	Charles Nelson Co. (Calif.)	San Francisco, Calif	230 California Street.
Frt.	41	3,000	Grace S. S. Co. (Del.)	New York, N. Y	7 Hanover Square.
Frt.	49	2,200	Mystic Steamship Co. (Mass.)	Boston, Mass	111 Devonshire Street.
Frt.	22	b 480	Fields S. Pendleton	New York, N. Y	15 Moore Street.
Frt.	10	b 200	Seacoast Canning Co. (Me.)	Los Angeles, Calif	East San Pedro, Calif.
Frt.	23	800	W. R. Chamberlin	San Francisco, Calif	Balfour Building.
Frt.	5		Staples Transportation Co. (Me.)	Fall River, Mass	404 Davol Street.
Frt.	23	600	J. Norvell Mullen	Detroit, Mich	Union Trust Building.
Tnk.	42	3,300	Standard Oil Co. (N. J.)	New York, N. Y	26 Broadway.
Tnk.	38	2,063	Gulf Refining Co. (Tex.)	Port Arthur, Tex	Marine Department.
Frt.	30	1,800	A. H. Bull S. S. Co. (N. J.)	New York, N. Y	40 West Street.
Frt.	32	1,000	New York & Cuba Mail S. S. Co. (Me.)	do	Foot of Wall Street.
Pas.	140	a 10,000	Matson Navigation Co. (Calif.)	San Francisco, Calif	215 Market Street.
Tnk.	42	3,300	Standard Oil Co. (N. J.)	New York, N. Y	26 Broadway.
Frt.	31	100	Pacific American Fisheries (Me.)	Seattle, Wash	Belligham, Wash.
Frt.	26	800	Charles R. McCormick S. S. Co. (Calif.)	San Francisco, Calif	1 Drumm Street.
Frt.	40	2,500	The Peninsular & Northern Navigation Co. (N. J.)	New York, N. Y	24 West Forty-third Street.
Frt.	28		Rolph Navigation & Coal Co. (Calif.)	San Francisco, Calif	60 California Street.
Frt.	40	3,000	Grace S. S. Co. (Del.)	New York, N. Y	7 Hanover Square.
Frt.	33	2,240	Munson S. S. Line (N. Y.)	do	67 Wall Street.
Frt.	36	2,600	Standard Transportation Co. (Del.)	do	26 Broadway.
Frt.	18	600	Neptune Line (Del.)	do	1 Broadway.
Frt.	6	350	Keeler Transportation Line (N. Y.)	do	Do.
Pas.	13	360	Henry G. Rowe	New Haven, Conn	Westerly, R. I.
Frt.	27	1,000	New York & Cuba Mail S. S. Co. (Me.)	New York, N. Y	Foot of Wall Street.
Frt.	42	3,200	Pan-American Petroleum & Transport Co. (Del.)	Los Angeles, Calif	1015 Security Building.
Frt.	14	200	Boston Molasses Co. (N. J.)	Boston, Mass	175 Milk Street.
Frt.	7		Rogers & Webb	do	110 State Street.
Frt.	24	800	Hart-Wood Lumber Co. (Calif.)	San Francisco, Calif	1 Drumm Street.
Frt.	26		Manuel J. Coelho	Providence, R. I	87 Pike Street.

Official No.	Signal letters	Rig	Name of vessel	Tonnage		Dimensions			When built	Where built
				Gross	Net	Length	Breadth	Depth		
						Feet	*Feet*	*Feet*		
215002	LHBN	St. s.	BENJAMIN BREWSTER ④	5,950	3,677	411.6	53.4	29.8	1917	Wilmington, Del.
215005	LHBP	Sch.	Rassapeage	971	859	194.4	39.5	14.7	1917	Brunswick, Ga.
215007	LHBR	St. s.	George L. Olson ⊙	1,428	814	223.0	43.6	16.5	1917	Oakland, Calif.
214936	LHBS	*Sch.	Belmont	969	896	198.0	34.6	18.0	1917	Baltimore, Md.
215017	LHCB	St. s.	COMMERCIAL COURIER ⊙	2,111	1,278	291.5	41.2	25.8	1903	Rostock, Germany
215021	LHCD	St. s.	Johanna Smith ⊙	1,921	1,084	257.2	50.5	15.4	1917	North Bend, Oreg.
215023	LHCF	Ol. s.	Acushla	135	70	104.1	25.0	11.6	1917	Essex, Mass.
215031	LHCJ	Sch.	*Cecilia M. Dunlap*	835	793	198.7	32.2	19.5	1876	Whitehaven, England
215037	LHCK	Sch.	Jean	971	859	194.4	39.5	14.7	1917	Brunswick, Ga.
86415	LHCV	St. s.	San Antonio	785	521	158.5	34.0	19.4	1898	San Francisco, Calif.
31705	LHDB	St. s.	Brooklyn	333	216	137.0	34.1	10.5	1901	Aberdeen, Wash.
162628	LHDF	St. s.	Mayfair	670	420	175.9	38.0	12.3	1905	do
215066	LHDG	St. s.	GENERAL O. H ERNST ⊙	3,564	2,259	356.4	45.3	24.5	1904	Flensburg, Germany
215079	LHDK	Ol. s.	Killarney	153	73	108.3	23.8	10.8	1917	Essex, Mass.
215086	LHDM	Sch.	Charles M. Struven	632	562	171.2	37.0	13.2	1917	Pocomoke City, Md.
115923	LHDP	St. s.	Sea King	181	90	119.0	26.1	11.5	1883	San Francisco, Calif.
121098	LHDR	St. s.	FEARLESS	167	85	99.6	22.7	12.6	1899	do
215106	LHDT	St. s.	GENERAL G. W. GOETHALS ⊙	4,418	2,607	353.0	48.7	25.0	1911	Vegesack, Germany
215110	LHDV	St. s.	GENERAL W. C. GORGAS ⊙	4,636	2,723	370.1	45.3	27.8	1902	Rostock, Germany
215201	LHFC	St. s.	FREEPORT SULPHUR NO. 2 ⊙	488	252	152.2	26.1	15.1	1917	Baltimore, Md.
212678	LHFD	St. s.	BRISTOL	284	193	118.3	24.6	14.5	1914	Port Richmond, N. Y.
215129	LHFK	Sch.	Nancy Hanks	1,162	1,030	204.0	41.0	19.2	1917	Thomaston, Me.
150132	LHFP	St. s.	*Pioneer*	160	80	107.0	21.0	13.0	1878	Philadelphia, Pa.
145846	LHFQ	St. s.	TATOOSH	277	154	119.2	25.2	15.5	1900	Seattle, Wash.
215139	LHFS	Ol. s.	W. F. Burrows ⊙	1,560	1,258	201.0	44.0	20.0	1917	North Portland, Oreg.
215145	LHFT	St. s.	Frank D. Stout	1,113	653	190.0	43.0	15.4	1917	St. Helens, Oreg.
211785	LHFV	St. s.	PLANET	306	208	110.4	28.6	13.6	1913	Port Richmond, N. Y.
215154	LHFW	St. s.	GEORGE G. HENRY ⊙	6,265	3,849	435.0	56.0	32.0	1917	San Francisco, Calif.
215152	LHGC	St. s.	HAROLD WALKER ⊙	6,353	3,925	430.0	58.2	33.3	1917	Philadelphia, Pa.
215165	LHGF	Sch.	Maude M. Morey	1,364	1,245	207.7	40.1	22.1	1917	Bath, Me.
215171	LHGM	St. s.	ORION	6,026	3,777	403.3	49.2	27.1	1902	Vegesack, Germany
215868	LHGQ	Shp.	WILLIAM T. LEWIS	2,156	1,964	279.7	42.1	24.5	1891	Port Glasgow, Scotland
215199	LHJC	Shp.	STAR OF FALKLAND ⊙	2,330	1,866	276.8	42.0	24.0	1892	do
215216	LHJD	Bk.	*Oriole*	1,152	1,056	219.8	35.1	21.3	1881	Sunderland, England
215217	LHJF	Shp.	MOSHULU	3,116	2,911	335.3	46.9	26.6	1904	Port Glasgow, Scotland
215218	LHJG	Shp.	CHILLICOTHE ⊙	1,862	1,726	257.6	40.0	23.0	1892	Glasgow, Scotland
215219	LHJK	Shp.	MONONGAHELA	2,782	2,546	298.5	43.6	24.5	1892	do
215220	LHJM	*Sch.	Glenside	974	900	196.3	34.6	18.3	1917	Baltimore, Md.
215233	LHJV	St. s.	TORRES ⊙	4,943	2,955	371.5	59.1	26.8	1917	Newport News, Va.
215234	LHJW	St. s.	John C. Kirkpatrick ⊙	1,430	809	223.0	43.6	16.5	1917	Oakland, Calif.
205609	LHKM	St. s.	Naconca	238	162	119.4	29.0	10.0	1908	West New Brighton, N. Y.
215248	LHKN	St. s.	TIGER ⊙	6,273	3,832	410.0	56.0	29.0	1917	San Francisco, Calif.
215253	LHKP	*Sch.	Manor	1,603	1,437	245.3	41.2	19.9	1917	Bath, Me.
215284	LHKR	St. s.	W. C. TEAGLE ⊙	9,551	5,920	499.1	68.2	28.0	1917	Sparrows Point, Md.
215293	LHKV	St. s.	STANLEY DOLLAR ⊙	5,929	3,742	401.4	54.0	22.9	1914	Monfalcone, Austria
215286	LHMF	St. s.	PENNSYLVANIA ⊙	6,666	5,048	416.8	56.1	31.1	1917	Quincy, Mass.
215315	LHMG	St. s.	ARTEMIS	8,413	5,247	499.1	58.2	33.9	1902	Belfast, Ireland
215323	LHMK	Sch.	Dunham Wheeler	1,926	1,765	254.5	44.2	23.0	1917	Bath, Me.
215327	LHMN	St. s.	AMELIA ⊙	1,297	714	227.3	31.7	13.7	1906	Wallsend on Tyne, England.
215333	LHMR	St. s.	Ernest H. Meyer ⊙	1,057	555	213.0	40.0	14.3	1917	Astoria, Oreg.
215342	LHMT	St. s.	Horace X. Baxter ⊙	1,293	700	214.0	42.0	17.0	1917	North Bend, Oreg.
215348	LHMV	St. s.	WILLIAM GREEN ⊙	6,353	3,925	430.0	58.2	33.3	1917	Philadelphia, Pa.
214579	LHMW	St. s.	Noble Maxwell	578	352	159.0	35.1	13.2	1916	Rockland, Me.
116173	LHND	St. s.	South Coast	301	225	131.5	32.2	10.5	1887	San Francisco, Calif.
215362	LHNF	St. s.	C. A. SNIDER ⊙	2,783	1,647	299.2	45.2	24.3	1917	Wilmington, Del.
215368	LHNM	St. s.	COMMERCIAL PATHFINDER ⊙	4,789	2,953	395.1	49.4	27.4	1906	Newcastle, England
215371	LHNP	St. s.	VIRGINIA ⊙	6,666	5,048	416.8	56.1	31.1	1917	Quincy, Mass.
215375	LHNS	St. s.	KIOWA ⊙	2,039	1,263	251.0	43.5	20.0	1917	Cleveland, Ohio
215404	LHPQ	St. s.	GULF OF MEXICO ⊙	7,807	4,867	467.6	62.7	32.0	1917	Camden, N. J.
215411	LHPR	St. s.	EL ALMIRANTE ⊙	5,216	4,055	364.0	51.2	23.8	1917	Newport News, Va.
215424	LHPT	St. s.	FREDERIC R. KELLOGG ⊙	7,127	4,418	425.8	57.0	31.4	1917	Oakland, Calif.
215446	LHQD	St. s.	LEVIATHAN ④	59,956	27,696	906.9	100.3	23.7	1914	Hamburg, Germany
215447	LHQF	St. s.	GEORGE WASHINGTON ④	23,788	13,902	698.8	78.2	23.1	1908	Stettin, Germany
215448	LHQG	St. s.	AMERICA ④	21,144	12,256	668.8	74.3	22.8	1905	Belfast, Ireland
215449	LHQJ	St. s.	MOUNT VERNON	18,372	7,564	685.2	72.2	40.4	1906	do
215452	LHQN	St. s.	REPUBLIC ⊙	17,910	10,810	599.5	68.3	24.4	1907	do
215453	LHQP	St. s.	CITY OF LOS ANGELES ⊙	12,642	6,992	560.4	62.3	19.9	1899	Danzig, Germany
215457	LHQV	St. s.	PRESIDENT FILLMORE	9,699	5,641	499.1	60.1	34.7	1899	Stettin, Germany

Service	Crew	Horsepower	Name of owner	Home port	Address of owner
Tnk.	31	3,200	Standard Oil Co. (N. J.)	New York, N. Y.	26 Broadway.
Frt.	14		Chas. I. Denechaud	New Orleans, La.	State Museum Building.
Frt.	26	1,000	Oliver J. Olsen & Co. (Calif.)	San Francisco, Calif.	1 Drumm Street.
Frt.	6		Reading Co. (Pa.)	Philadelphia, Pa.	Twelfth and Market Streets.
Frt.	34	800	Commercial Courier S. S. Co. (Del.)	Wilmington, Del.	Du Pont Building.
Frt.	27	[a] 1,500	Pacific States Lumber Co. (Del.)	San Francisco, Calif.	Balfour Building.
Frt.	20	[b] 100	Gorton-Pew Vessels Co. (Mass.)	Gloucester, Mass.	Rowe Square.
Frt.	9		Edward A. Bailey	San Juan, P. R.	Manati, P. R.
Frt.	8		William C. Reid	New York, N. Y.	Brooklyn, N. Y.
Frt.	18	350	James K. Nelson (Calif.)	San Francisco, Calif.	Pier 17.
Frt.	18	450	Sudden & Christenson (Calif.)	do	230 California Street.
Frt.	20	350	Charles Nelson Co. (Calif.)	do	Do.
Frt.	60	2,800	Panama R. R. Co. (N. Y.)	New York, N. Y.	24 State Street.
Frt.	21	[b] 180	Gorton-Pew Vessels Co. (Mass.)	Gloucester, Mass.	Rowe Square.
Frt.	6		Charles M. Struven	Baltimore, Md.	114 South Frederick Street.
Tow.	9	350	Gilkey Bros. Towing Co. (Wash.)	Seattle, Wash.	Anacortes, Wash.
Tow.	6	600	do	do	Do.
Pas.	77	3,200	Black Cross Navigation & Trading Co. (N. J.)	New York, N. Y.	56 West One hundred and thirty-fifth Street.
Pas.	62	2,600	Panama R. R. Co. (N. Y.)	do	24 State Street.
Tow.	20	1,200	Freeport Sulphur Transportation Co. (Del.)	do	61 Broadway.
Frt.	13	200	Staples Transportation Co. (Me.)	Fall River, Mass.	404 Davol Street.
Frt.	9		J. A. Elliott	New York, N. Y.	116 Broad Street.
Tow.	12	265	Puget Sound Navigation Co. (Nev.)	Seattle, Wash.	32 Coleman Dock.
Tow.	15	376	Henry C. Peterson (Calif.)	San Francisco, Calif.	San Francisco, Calif.
Frt.	21	[b] 500	Libby, McNeill & Libby (Me.)	do	Merchants' Exchange Building.
Pas.	29	640	California & Oregon Lumber Co. (Del.)	do	2 Pine Street.
Tow.	7	500	Erie R. R. Co. (N. Y.)	New York, N. Y.	50 Church Street.
Tnk.	36	2,600	Pan-American Petroleum & Transport Co. (Del.)	Los Angeles, Calif.	1015 Security Building.
Tnk.	39	1,000	do	do	Do.
Frt.	9		G. G. Deering Co.	Bath, Me.	226 Washington Street.
Frt.	82	3,200	U. S. Shipping Board	New York, N. Y.	Customhouse.
Frt.	25		James Rolph, jr.	San Francisco, Calif.	230 California Street.
Frt.	20		Alaska Packers Association (Calif.)	do	111 California Street.
Frt.	5		Sipsey Barge & Towing Co. (La.)	New Orleans, La.	Whitney Building.
Frt.	37		James Tyson	San Francisco, Calif.	230 California Street.
Frt.	9		Columbia Rivers Packers' Association (Oreg.)	Astoria, Oreg.	Eighth Street.
Frt.	30		James Tyson	San Francisco, Calif.	230 California Street.
Frt.	6		Reading Co. (Pa.)	Philadelphia, Pa.	Reading Terminal.
Tnk.	26	2,350	Southern Pacific Co. (Ky.)	New York, N. Y.	Pier 49, North River.
Frt.	27	1,000	Andrew F. Mahony	San Francisco, Calif.	1 Drumm Street.
Tow.	11	500	New York & Hastings Steamboat Co.	New York, N. Y.	25 Broadway.
Frt.	37	3,200	Standard Transportation Co. (Del.)	do	26 Broadway.
Frt.	4		Westmoreland Coal Co. (Pa.)	Philadelphia, Pa.	224 South Third Street.
Tnk.	42	3,000	Standard Oil Co. (N. J.)	New York, N. Y.	26 Broadway.
Frt.	39	2,700	Dollar Steamship Line (Calif.)	San Francisco, Calif.	311 California Street.
Tnk.	34	3,000	Texas S. S. Co. (N. Y.)	New York, N. Y.	17 Battery Place.
Frt.	98	2,692	U. S. Shipping Board	do	Customhouse.
Frt.	12		Pendleton Bros. (Me.)	do	130 Pearl Street.
Frt.	23	1,200	Amelia S. S. Corporation (Del.)	do	17 Battery Place.
Frt.	26	850	Broughton & Wiggins Navigation Co. (Oreg.)	Portland, Oreg.	909–910 Yeon Building.
Frt.	26	850	Horace X. Baxter S. S. Co. (Calif.)	San Francisco, Calif.	American National Bank Building.
Tnk.	40	2,800	Pan-American Petroleum & Transport Co. (Del.)	Los Angeles, Calif.	1015 Security Building.
Frt.	12	800	Boston Sand & Gravel Co.	Boston, Mass.	88 Broad Street.
Frt.	16	190	Hobbs Wall & Co. (Calif.)	San Francisco, Calif.	1 Drumm Street.
Frt.	38	1,350	Union Sulphur Co. (N. J.)	New York, N. Y.	33 Rector Street.
Frt.	35	2,400	Osage S. S. Co. (Del.)	Wilmington, Del.	Du Pont Building.
Tnk.	33	3,000	Texas Steamship Co. (N. Y.)	New York, N. Y.	17 Battery Place.
Frt.	28	1,200	Clyde Steamship Co. (Me.)	do	Pier 36, North River.
Tnk.	45	3,000	Gulf Refining Co. (Tex.)	Port Arthur, Tex.	Marine Department.
Frt.	35	2,350	Southern Pacific Co.	New York, N. Y.	Pier 49, North River.
Tnk.	36	2,600	Pan-American Petroleum & Transport Co. (Del.)	Los Angeles, Calif.	1015 Security Building.
Pas.	1,200	[a] 99,999	U. S. Shipping Board	New York, N. Y.	Customhouse
Frt.	260	21,000	do	do	Do.
Frt.	360	17,500	do	do	Do.
Pas.	240	45,000	do	do	Do.
Frt.	305	7,500	do	do	Do.
Pas.	189	4,192	Los Angeles Steamship Co. (Calif.)	Los Angeles, Calif.	Wilmington, Calif.
Pas.	295	6,500	U. S. Shipping Board	New York, N. Y.	Customhouse.

Official No.	Signal letters	Rig	Name of vessel	Tonnage		Dimensions			When built	Where built
				Gross	Net	Length	Breadth	Depth		
						Feet	*Feet*	*Feet*		
215458	LHQW	St. s.	POTOMAC	9,709	5,632	499.3	58.1	28.8	1900	Geestemunde, Germany.
214913	LHRC	St. s.	CHAPMAN BROS	472	321	130.8	35.6	12.6	1917	Elizabethport, N. J.
204906	LHRF	St. s.	Augustine	159	88	101.5	23.1	11.0	1908	Baltimore, Md.
116485	LHRG	St. s.	Carolina	123	61	92.6	21.0	10.0	1892	Philadelphia, Pa.
215474	LHRJ	Sch.	Theoline	594	509	172.0	34.8	13.0	1917	Rockland, Me.
215480	LHRK	*Sch.	Pennington	967	894	196.3	34.6	18.3	1917	Baltimore, Md.
215494	LHRS	St. s.	Whitney Olson	1,558	880	224.6	44.0	17.4	1917	Wilmington, Calif.
215508	LHSD	Ol. s.	Guanacaste	632	455	165.5	36.5	13.9	1917	Portland, Oreg.
215818	LHSG	St. s.	RAJAH ⊙	2,264	1,350	283.5	42.1	18.8	1902	Bremerhaven, Germany.
215528	LHSJ	St. s.	PAUL LUCKENBACH ⊙	8,405	5,298	471.1	59.2	28.9	1913	Bremen, Germany.
215529	LHSK	St. s.	Robert P. Clark ⊙	291	147	128.1	25.8	13.2	1917	Orange, Tex.
215535	LHSM	St. s.	DEEPWATER ⊙	7,610	4,787	437.2	63.7	33.7	1917	Camden, N. J.
215542	LHSP	St. s.	JEANNETTE SKINNER ⊙	5,715	4,384	409.6	54.1	27.1	1917	Seattle, Wash.
215544	LHSQ	St. s.	MONTICELLO ⊙	6,872	4,321	468.5	58.5	32.2	1911	Bremen, Germany
215545	LHSR	St. s.	MONTPELIER ⊙	4,711	2,813	460.0	57.9	26.7	1912	Rostock, Germany
215546	LHST	*Sch.	Smith & Terry No. 1	1,156	1,097	203.6	41.2	16.7	1917	Bethel, Del.
215570	LHTJ	St. s.	COMMERCIAL GUIDE ⊙	4,762	2,890	406.7	55.2	25.6	1911	Hamburg, Germany
215578	LHTN	Ol. s.	La Merced	1,696	1,342	232.0	43.6	26.6	1917	Benicia, Calif.
215580	LHTP	St. s.	CHOCTAW	2,086	1,277	249.6	43.6	18.2	1917	Chicago, Ill.
215581	LHTQ	St. s.	MAINE ⊙	5,988	3,737	402.0	54.2	31.4	1917	Bath, Me.
215571	LHTS	St. s.	*Mary W. Potter*	148	100	113.5	21.2	9.3	1884	Philadelphia, Pa.
215587	LHTV	St. s.	EL CAPITAN ⊙	5,216	4,055	364.0	51.2	23.8	1917	Newport News, Va.
215589	LHVB	Ol. s.	Corinthian	161	97	112.6	23.9	10.8	1917	Essex, Mass.
215592	LHVC	Ol. s.	Nelseco, 2d	237	147	110.5	29.0	8.2	1917	Boothbay Harbor, Me.
215609	LHVF	St. s.	WATAUGA	1,668	917	240.4	36.0	20.9	1900	Kiel, Germany
215603	LHVG	Sch.	TONAWANDA ⊙	1,745	1,642	254.0	38.1	23.4	1892	Greenock, Scotland
125616	LHVN	St. s.	KERMIT ⊙	6,646	4,119	471.1	59.1	28.9	1912	Vegesack, Germany
215621	LHVQ	St. s.	WALTER D. MUNSON	3,703	2,238	368.2	48.3	24.9	1917	Sparrows Point, Md.
157637	LHVS	St. s.	Dauntless	123	83	97.2	22.0	10.5	1901	Baltimore, Md.
215630	LHVW	Ol. s.	GLENDARUEL ⊙	2,063	1,434	250.5	43.5	20.4	1917	Manitowoc, Wis.
202937	LHWC	St. s.	James J. McNally	101	69	87.2	20.0	9.0	1905	Baltimore, Md.
215635	LHWD	St. s.	FREDERIC EWING ⊙	6,773	4,157	435.0	56.0	32.0	1917	San Francisco, Calif.
215632	LHWF	Sch.	Albert F. Paul	735	661	174.5	37.0	14.4	1917	Milford, Del.
215651	LHWS	St. s.	OLYMPIC ⊙	1,876	1,128	252.0	43.5	18.9	1917	Toledo, Ohio.
215654	LJBC	St. s.	WILLIAM ISOM ⊙	3,321	2,032	292.3	47.2	26.9	1917	Baltimore, Md.
215660	LJBM	Sch.	Betsey Ross	1,630	1,503	242.8	44.8	19.6	1917	Tacoma, Wash.
215662	LJBN	Sch.	Charles H. Macdowell	1,325	1,159	205.8	41.5	19.6	1917	Jacksonville, Fla.
215668	LJBR	St. s.	F. J. LUCKENBACH ⊙	7,821	4,951	446.0	56.1	27.8	1917	Quincy, Mass.
215670	LJBS	Sch.	Jessie G. Noyes	1,376	1,253	225.2	43.0	19.8	1917	Thomaston, Me.
215678	LJCB	*Sch.	Pottstown	974	901	194.5	34.6	18.3	1917	Baltimore, Md.
215684	LJCG	Sch.	Annie C. Ross	791	686	175.5	38.2	14.0	1917	Bath, Me.
215687	LJCH	Sch.	Purnell T. White	751	688	184.5	37.5	14.0	1917	Sharptown, Md.
215696	LJCK	St. s.	ANNETTA ⊙	1,285	753	227.2	31.7	13.6	1907	Wallsend on Tyne, England.
215697	LJCM	Ol. s.	Solarina	255	124	115.0	21.5	10.5	1913	Glasgow, Scotland
203617	LJCN	St. s.	Hornet	697	397	176.0	38.0	12.5	1906	Aberdeen, Wash.
215699	LJCQ	Ol. s.	Hesperus	137	79	106.3	25.5	11.8	1917	Essex, Mass.
215702	LJCS	Ol. s.	ORMIDALE	2,063	1,434	250.5	43.5	20.4	1917	Manitowoc, Wis.
215710	LJCW	St. s.	COMMERCIAL TRADER	4,840	3,001	399.0	51.0	27.3	1905	Newcastle, England
215711	LJDB	St. s.	YUCATAN ⊙	3,135	1,831	323.1	41.8	24.4	1903	Bremerhaven, Germany
215717	LJDH	Sch.	William Taylor	1,358	1,187	209.1	41.8	19.5	1917	Brunswick, Ga.
215731	LJDP	*Sch.	Samuel W. Fancher	1,972	1,797	262.8	44.1	21.0	1917	Bath, Me.
215732	LJDQ	Sch.	Sally Wren	863	754	190.0	38.0	14.7	1917	Savannah, Ga.
215733	LJDR	St. s.	FELTORE ⊙	7,117	4,498	449.1	57.2	34.0	1917	Sparrows Point, Md.
215735	LJDT	Ga. s.	Angie L. Marshall	109	56	98.7	23.1	10.2	1917	Essex, Mass.
215737	LJDV	*Sch.	A. H. Olwine	1,077	1,051	204.4	39.8	15.7	1917	Westlake, La.
215742	LJDW	Ol. s.	Oregon ⊙	1,849	1,359	215.0	41.9	20.5	1917	Seattle, Wash.
215745	LJFC	St. s.	EVANSVILLE	3,944	2,370	372.2	43.9	24.9	1917	Ecorse, Mich.
215748	LJFG	St. s.	MUNINDIES ⊙	4,576	2,845	370.0	53.1	27.0	1917	Newport News, Va.
215749	LJFH	*Sch.	Providence	1,371	1,257	228.7	40.0	16.0	1917	Wilmington, Del.
215756	LJFM	St. s.	LAKE SUPERIOR	1,977	1,193	252.0	43.5	18.9	1917	Toledo, Ohio.
215758	LJFN	St. s.	BETA ⊙	5,665	3,516	400.8	54.3	31.4	1917	Chester, Pa.
215761	LJFP	Bk.	Doon	848	782	195.7	32.9	19.1	1877	Glasgow, Scotland
215762	LJFQ	Sch.	Adelaide Day	686	607	175.9	36.6	14.2	1917	Phippsburg, Me.
215765	LJFR	St. s.	LAKE GEORGE	2,486	1,782	253.0	43.5	27.5	1917	Ashtabula, Ohio.
215766	LJFS	St. s.	M. & J. TRACY	2,364	1,395	253.0	43.5	25.6	1917	Ecorse, Mich.
215773	LJFW	St. s.	LAKEVIEW	2,003	1,211	250.5	43.7	20.4	1917	Manitowoc, Wis.
215796	LJGP	St. s.	CASCADE ⊙	1,853	1,109	252.0	43.5	18.9	1917	Toledo, Ohio.
215800	LJGS	St. s.	K. I. LUCKENBACH ⊙	7,882	5,007	446.0	56.1	27.8	1917	Quincy, Mass.
215812	LJGW	St. s.	PORTO RICO ⊙	4,301	2,396	370.7	45.1	25.2	1903	Flensburg, Germany
215813	LJHB	St. s.	OTSEGO ⊙	4,638	2,595	370.9	45.3	26.7	1902	Hamburg, Germany
215815	LJHC	St. s.	EL CICUTA ⊙	2,477	1,440	253.0	43.5	24.6	1917	Ecorse, Mich.

Service	Crew	Horsepower	Name of owner	Home port	Address of owner
Frt.	98	5,600	U. S. Shipping Board	New York, N. Y	Customhouse.
Wrk	5	740	Merritt-Chapman & Scott Corporation (Del.)	do	17 Battery Place.
Tow.	9	650	Southern Transportation Co. (N. J.)	Philadelphia, Pa	26 Broadway.
Tow.	9	455	do	do	Do.
Frt.	7		Boston Maritime Corporation (Me.)	Boston, Mass	131 State Street.
Frt.	6		Reading Co. (Pa.)	Philadelphia, Pa	Twelfth and Market Streets.
Frt.	24	1,200	Oliver J. Olsen & Co. (Calif.)	San Francisco, Calif	1 Drumm Street.
Frt.	12	b 800	Guanacaste Ship Corporation (Del.)	Pensacola, Fla	St. Andrews, Fla.
Frt.	39	900	U. S. Shipping Board	San Francisco, Calif	369 Pine Street.
Frt.	49	4,000	Luckenbach S. S. Co. (Del.)	New York, N. Y	44 Whitehall Street.
Tow.	16	1,000	Gulf Refining Co. (Tex.)	Port Arthur, Tex	
Frt.	38	3,200	Castner, Curran & Bullitt (Del.)	New York, N. Y	40 Central Street.
Frt.	40	a 2,500	U. S. Shipping Board	Seattle, Wash	Security Building.
Frt.	38	2,800	American Ship & Commerce Navigation Corporation (N. Y.).	New York, N. Y	39 Broadway.
Frt.	46	3,600	do	do	Do.
Frt.	4		Smith & Terry Coastwise Co. (Del.)	Wilmington, Del	
Frt.	43	3,100	Nyanza S. S. Co. (Del.)	do	Du Pont Building.
Frt.	16	b 320	A. M. Stephens	San Francisco, Calif	24 California Street.
Frt.	30	1,300	New York & Porto Rico S. S. Co. (Me.)	New York, N. Y	25 Broadway.
Frt.	37	3,000	Fairfield Steamship Corporation (N. Y.)	do	39 Cortlandt Street.
Tow.	12	387	Atlantic Coast Transportation Co. (Del.)	do	11 Broadway.
Frt.	36	2,350	Southern Pacific Co. (Ky.)	do	Pier 49, North River.
Fsh.	23	b 60	Gorton-Pew Vessels Co. (Mass.)	Gloucester, Mass	Rowe Square.
Pas.	4	b 240	New London Ship & Engine Co. (Conn.)	New London, Conn	Groton, Conn.
Frt.	37	1,200	U. S. Shipping Board	San Francisco, Calif	369 Pine Street.
Frt.	23		Columbia River Packers' Association (Oreg.)	Astoria, Oreg	Eighth Street.
Frt.	60	4,000	American Ship & Commerce Navigation Corporation (N. Y.).	New York, N. Y	39 Broadway.
Frt.	32	2,500	Munson S. S. Line (N. Y.)	do	67 Wall Street.
Tow.	0	300	Wood Towing Corporation (Va.)	Norfolk, Va	
Frt.	24	b 640	Glendaruel S. S. Co. (Del.)	Wilmington, Del	
Tow.	8	250	James J. McNally	Philadelphia, Pa	308 Walnut Street.
Tnk.	41	a 2,600	Pan-American Petroleum & Transport Co. (Del.)	Los Angeles, Calif	1015 Security Building.
Frt.	9		C. C. Paul & Co	Baltimore, Md	Stewart Building.
Frt.	26	1,200	E. K. Wood Lumber Co. (Calif.)	San Francisco, Calif	1 Drumm Street.
Tnk.	32	a 1,300	Cuba Distilling Co. (W. Va.)	Baltimore, Md	Curtis Bay, Md.
Frt.	12		Foss Co. (Wash.)	Seattle, Wash	Belcom Dock.
Frt.	11		Planters' Transportation Co. (Ind.)	Chicago, Ill	209 West Jackson Boulevard.
Frt.	41	a 4,000	Luckenbach S. S. Co. (Del.)	New York, N. Y	44 Whitehall Street.
Frt.	10		New England Maritime Co. (Me.)	Boston, Mass	131 State Street.
Frt.	6		Reading Co. (Pa.)	Philadelphia, Pa	Twelfth and Market Streets.
Frt.	8		Alex Ross	Boston, Mass	Cambridge, Mass.
Frt.	8		R. B. White	Crisfield, Md	Salisbury, Md.
Frt.	28	1,150	Annetta S. S. Corporation (Del.)	New York, N. Y	17 Battery Place.
Frt.	12	b 200	Pierce Oil Corporation (Va.)	do	25 Broad Street.
Frt.	17	400	Hawaii Meat Co., Ltd. (Hawaii)	Honolulu, Hawaii	1033 Bethel Street.
Fsh.	24	b 100	Robertson Giffin	Gloucester, Mass	Swampscott, Mass.
Frt.	24	b 640	Ormidale S. S. Corporation (Del.)	Wilmington, Del	
Frt.	45	2,500	Honolulu S. S. Co. (Del.)	do	
Pas.	43	3,500	New York & Cuba Mail S. S. Co. (Me.)	New York, N. Y	Foot of Wall Street.
Frt.	12		Apex Navigation Co. (N. Y.)	do	63 Wall Street.
Frt.	6		United States Gypsum Transportation Co. (N. Y.).	do	17 State Street.
Frt.	8		Joseph F. O'Brien	Savannah, Ga	201 West River Street.
Frt.	48	a 2,800	Guaranty Trust Co. (N. Y.)	New York, N. Y	140 Broadway.
Fsh.	17	b 72	J. Manuel	Gloucester, Mass	Brown Building.
Frt.	4		Eastern Transportation Co. (Del.)	Wilmington, Del	Ford Building.
Frt.	26	b 1,000	Independent Steamship Co. (Alaska)	Juneau, Alaska	
Frt.	85	3,500	U. S. Shipping Board	New York, N. Y	Customhouse.
Frt.	32	2,200	Munindies Steamship Corporation (N. Y.)	do	67 Wall Street.
Frt.	2		P. Dougherty Co. (Md.)	Baltimore, Md	Hearst Tower Building.
Frt.	26	1,200	U. S. Shipping Board	New York, N. Y	Customhouse.
Tnk.	46	a 3,200	Beta Steamship Corporation (N. J.)	do	10 Hanover Square.
Frt.	13		Horace Turner	Mobile, Ala	Turner Terminal.
Frt.	7		John J. Day	New Bern, N. C	65 Metcalf Street.
Frt.	30	1,200	Davidson Steamship Co. (Minn.)	Duluth, Minn	
Frt.	25	1,200	M. & J. Tracy (N. Y.)	New York, N. Y	1 Broadway.
Frt.	32	1,250	U. S. Shipping Board	do	Customhouse.
Frt.	26	1,200	E. K. Wood Lumber Co. (Calif.)	San Francisco, Calif	1 Drumm Street.
Frt.	48	a 4,000	Luckenbach S. S. Co. (Del.)	New York, N. Y	44 Whitehall Street.
Pas.	101	3,000	New York & Porto Rico S. S. Co. (Me.)	do	25 Broadway.
Frt.	47	2,400	Libby, McNeill & Libby (Me.)	San Francisco, Calif	Merchants Exchange Building.
Frt.	35	1,400	Los Angeles Lumber Products S. S. Co. (Calif.)	Los Angeles, Calif	San Pedro, Calif.

Official No.	Signal letters	Rig	Name of vessel	Tonnage		Dimensions			When built	Where built
				Gross	Net	Length	Breadth	Depth		
						Feet	*Feet*	*Feet*		
215816	LJHD	St. s.	LAKE ONTARIO	2,003	1,211	250.5	43.7	20.4	1917	Manitowoc, Wis.
215820	LJHG	St. s.	SEA GULL ⊙	299	127	135.0	22.5	13.4	1917	Superior, Wis.
215822	LJHK	St. s.	DEMOCRACY	4,430	2,811	377.0	52.0	26.8	1917	Shooters Island, N. Y.
215821	LJHM	*Sch.	Northern No. 14	971	913	204.0	35.0	14.6	1917	Havre de Grace, Md.
215823	LJHN	Ol. s.	TEXACO 124	226	128	96.5	23.0	10.3	1917	Bath, Me.
215829	LJHR	St. s.	Fred Baxter ⊙	1,294	707	213.3	42.0	16.1	1917	North Bend, Oreg.
215832	LJHS	St. s.	MAKIKI Ⓐ	6,096	3,813	402.0	54.2	31.4	1917	Bath, Me.
215835	LJHV	*Sch.	Trenton	1,013	939	197.0	33.0	18.4	1917	Baltimore, Md.
215836	LJHW	St. s.	MOUNT SHASTA	4,729	2,919	376.0	52.0	25.5	1917	Oakland, Calif.
215839	LJKB	St. s.	Sarah Weems	1,521	924	206.0	38.5	22.1	1917	Solomons, Md.
215840	LJKC	St. s.	SYLVAN ARROW ⊙	7,797	4,858	467.6	62.7	32.0	1917	Camden, N. J.
215841	LJKD	St. s.	W. M. TUPPER ⊙	1,852	1,100	217.6	38.0	25.0	1917	Jacksonville, Fla.
215842	LJKF	St. s.	PETREL ⊙	292	124	135.0	22.5	13.4	1917	Superior, Wis.
215845	LJKG	Sch.	Luther Little	1,234	1,119	204.5	40.9	19.6	1917	Somerset, Mass.
63004	LJKM	*Sch.	Washougal	710	675	180.0	42.0	14.0	1898	Portland, Oreg.
215847	LJKP	St. s.	FRED W. WELLER ⊙	9,485	5,899	500.0	68.0	28.0	1917	San Francisco, Calif.
215852	LJKT	St. s.	J. C. DONNELL ⊙	9,783	7,165	500.0	68.2	27.0	1917	Newport News, Va.
215853	LJKV	St. s.	MUNAIRES ⊙	4,620	2,866	370.0	53.1	27.0	1917	do.
215856	LJKW	St. s.	W. H. TILFORD ⊙	5,579	3,379	411.6	53.4	29.8	1917	Wilmington, Del.
215861	LJMB	Sch.	Rosemary	901	790	184.0	38.0	16.2	1917	Handsboro, Miss.
215865	LJMC	St. s.	HATTERAS ⊙	4,571	3,472	376.4	52.3	27.0	1917	Sparrows Point, Md.
215876	LJMG	Ol. s.	TEXACO 125	226	128	96.5	23.0	10.3	1917	Bath, Me.
215878	LJMK	St. s.	CHESTER SUN ⊙	6,669	4,091	429.3	59.2	31.4	1918	Chester, Pa.
215879	LJMP	St. s.	WESTLAND ⊙	5,832	4,375	410.0	54.2	27.5	1917	Portland, Oreg.
215880	LJMQ	St. s.	SANTA ANA ⊙	4,869	2,892	360.2	51.6	22.8	1917	Philadelphia, Pa.
216018	LJMR	St. s.	PRESIDENT ARTHUR ⊙	10,263	5,918	523.5	60.1	34.7	1900	Stettin, Germany
215888	LJMS	Ol. s.	Lassen ⊙	717	443	170.2	39.9	12.4	1917	Hoquiam, Wash.
215889	LJMT	St. s.	WEST HAVEN ⊙	5,781	4,140	409.6	54.1	27.1	1917	Seattle, Wash.
215893	LJMV	Sch.	Lucy Evelyn	374	307	139.9	32.4	11.1	1917	Harrington, Me.
215894	LJMW	St. s.	Marjorie	157	106	94.6	31.0	8.5	1917	Tottenville, N. Y.
215903	LJNK	St. s.	J. E. O'NEIL ⊙	7,070	4,460	435.0	56.0	32.0	1918	San Francisco, Calif.
215905	LJNM	Sch.	Francis J. McDonald	1,059	965	201.9	37.1	18.8	1917	Noank, Conn.
215907	LJNP	St. s.	Claremont ⊙	1,291	712	225.5	43.0	16.2	1917	Hoquiam, Wash.
215908	LJNQ	St. s.	WESTERN HERO	5,611	3,439	409.6	54.1	27.1	1918	Seattle, Wash.
215915	LJNS	St. s.	Trinidad	974	551	209.9	42.0	14.1	1917	Fairhaven, Calif.
215916	LJNT	*Sch.	MONONGAHELA	1,677	1,560	224.4	38.7	21.9	1918	Fairfield, Md.
215917	LJNV	Sch.	Flechas	482	399	156.0	35.6	12.7	1918	Pascagoula, Miss.
215918	LJNW	St. s.	CORONADO ⊙	5,989	3,684	402.6	53.0	32.0	1918	Oakland, Calif.
215924	LJPB	St. s.	WEST POINT	5,657	3,441	409.5	54.2	27.6	1918	Seattle, Wash.
215939	LJPF	St. s.	SACRAMENTO	4,856	3,595	380.0	53.2	27.0	1918	do.
215948	LJPM	St. s.	WEST WIND	5,708	3,498	410.0	54.2	27.5	1918	Portland, Oreg.
215951	LJPN	St. s.	WESTERNER ⊙	5,663	3,435	409.6	54.2	27.5	1918	Seattle, Wash.
215952	LJPQ	*Sch.	Osceola	1,621	1,472	245.9	41.2	20.1	1918	Bath, Me.
145399	LJPR	St. s.	Tyee	316	158	141.2	26.4	13.0	1884	Port Ludlow, Wash.
215957	LJPS	St. s.	NEBRASKAN ⊙	5,332	3,349	368.6	55.2	30.5	1918	Camden, N. J.
215958	LJPT	St. s.	YOSEMITE	6,077	4,409	402.6	53.0	32.0	1918	Oakland, Calif.
215963	LJPV	St. s.	DELECTO ⊙	4,078	2,414	341.0	48.2	24.5	1918	Alameda, Calif.
204945	LJQB	St. s.	BACK BAY	2,382	1,805	244.0	43.2	27.0	1908	Ecorse, Mich.
204944	LJQC	St. s.	BROCKTON	2,308	1,729	244.0	43.2	27.0	1908	do.
215969	LJQD	St. s.	HERBERT L. PRATT ⊙	7,118	4,477	435.0	56.0	32.0	1918	Alameda, Calif.
215976	LJQG	St. s.	CHESTNUT HILL	4,935	2,970	364.9	51.0	29.5	1918	Gloucester, Mass.
215977	LJQH	Sch.	Alice L. Pendleton	1,394	1,295	228.0	40.0	19.0	1918	Wilmington, N. C.
215978	LJQK	Sch.	Chiquimula	700	529	176.3	36.1	14.2	1918	Portland, Oreg.
215979	LJQM	St. s.	A. C. BEDFORD ⊙	9,485	5,899	500.0	68.0	28.0	1918	San Francisco, Calif.
215982	LJQN	St. s.	ELINOR	4,280	2,618	339.3	49.1	26.5	1918	Baltimore, Md.
215986	LJQR	St. s.	ABSAROKA	5,641	4,027	409.6	54.1	27.1	1918	Seattle, Wash.
215988	LJQT	St. s.	BROAD ARROW ⊙	7,796	4,760	467.6	62.7	32.0	1918	Camden, N. J.
215991	LJQV	St. s.	SUDBURY ⊙	4,835	2,980	384.8	51.2	27.7	1918	Chester, Pa.
215990	LJQW	St. s.	WESTWARD HO	5,648	3,501	410.0	54.2	27.6	1918	Portland, Oreg.
215998	LJRB	St. s.	Halco	970	552	211.9	42.0	14.0	1917	Fairhaven, Calif.
216000	LJRD	St. s.	SOUTH AMERICAN	168	75	97.2	23.6	10.2	1918	Bath, Me.
216003	LJRG	St. s.	Maple	1,099	613	174.5	34.7	19.9	1918	Slidell, La.
216005	LJRK	Ol. s.	Santa Flavia	2,113	1,424	225.6	43.4	25.8	1918	Aberdeen, Wash.
216006	LJRM	St. s.	WESTFIELD	5,749	3,526	409.5	54.2	27.6	1918	Seattle, Wash.
216009	LJRN	St. s.	SANTORE ⊙	7,117	4,498	449.1	57.2	34.0	1918	Sparrows Point, Md.
216012	LJRP	St. s.	WEST ARROW ⊙	5,802	4,229	409.6	54.1	27.1	1918	Seattle, Wash.
216015	LJRT	Sch.	Ella Pierce Thurlow	1,505	1,348	221.2	42.0	22.3	1918	Rockland, Me.
216019	LJRW	St. s.	S. M. SPALDING ⊙	7,175	4,361	435.0	56.0	32.0	1918	San Francisco, Calif.
216021	LJSB	St. s.	POINT LOMA ⊙	2,119	1,289	251.0	43.5	18.1	1918	Portland, Oreg.
216032	LJSC	St. s.	FREEMAN ⊙	3,350	1,949	318.5	49.5	24.2	1918	Camden, N. J.
216033	LJSD	St. s.	SABINE SUN ⊙	6,728	4,083	429.3	59.2	31.4	1918	Chester, Pa.
216036	LJSF	St. s.	VIRGINIA LIMITED ⊙	1,948	1,157	251.0	43.8	18.5	1918	Wyandotte, Mich.
216037	LJSG	St. s.	LAKE BUTLER	1,948	1,157	251.0	43.8	18.5	1918	do.

Service	Crew	Horsepower	Name of owner	Home port	Address of owner
Frt.	31	1,250	U. S. Shipping Board	New York, N. Y	Customhouse.
Fsh.	26	450	Portland Trawling Co. (Me.)	Portland, Me	
Frt.	50	2,800	U. S. Shipping Board	New York, N. Y	Do.
Frt.	4		Northern Barge Corporation (Del.)	Wilmington, Del	Equitable Building.
Frt.	5	[b] 325	Texas S. S. Co. (N. Y.)	New York, N. Y	17 Battery Place.
Frt.	26	860	Fred Baxter S. S. Co. (Calif.)	San Francisco, Calif	American National Bank Building.
Frt.	37	3,000	Matson Navigation Co. (Calif.)	do	215 Market Street.
Frt.	6		Reading Co. (Pa.)	Philadelphia, Pa	Twelfth and Market Streets.
Frt.	32	[a] 2,400	U. S. Shipping Board	San Francisco, Calif	369 Pine Street.
Frt.	20	600	Baltimore & Carolina S. S. Co. (Md.)	Baltimore, Md	Union Trust Building.
Tnk.	38	3,200	Standard Transportation Co. (Del.)	New York, N. Y	26 Broadway.
Frt.	25	750	Santa Ana S. S. Co. (Wash.)	Seattle, Wash	774 Dexter Horton Building.
Fsh.	14	450	Portland Trawling Co. (Me.)	Portland, Me	
Frt.	9		Rogers & Webb	Boston, Mass	110 State Street.
Frt.	7		Umpqua Transportation Co. (Oreg.)	Portland, Oreg	811 Gasco Building.
Tnk.	48	3,000	Standard Oil Co. (N. J.)	New York, N. Y	26 Broadway.
Tnk.	36	3,000	Atlantic Refining Co. (Pa.)	Philadelphia, Pa	260 South Broad Street.
Frt.	39	2,200	Munson Steamship Corporation (N. Y.)	New York, N. Y	67 Wall Street.
Tnk.	31	2,600	Standard Oil Co. (N. J.)	do	26 Broadway.
Frt.	8		Chas. I. Denechaud	New Orelans, La	Hibernia Building.
Frt.	62	2,000	U. S. Shipping Board	Baltimore, Md	Coca Cola Building.
Frt.	5	[b] 325	Texas Co. (Tex.)	Port Arthur, Tex	
Tnk.	37	2,500	Sun Oil Co. (N. J.)	Philadelphia, Pa	Finance Building.
Frt.	39	[a] 2,500	U. S. Shipping Board	Portland, Oreg	514 Spalding Building.
Pas.	80	3,400	Grace S. S. Co. (Del.)	New York, N. Y	7 Hanover Square.
Pas.	249	8,000	American Palestine Line (N. Y.)	do	1493 Broadway.
Frt.	22	[b] 700	E. K. Wood Lumber Co. (Calif.)	San Francisco, Calif	1 Drumm Street.
Frt.	39	2,700	U. S. Shipping Board	Seattle, Wash	Securities Building.
Frt.	6		Machias Lumber Co	Machias, Me	
Frt.	5	225	Bayonne & New Haven Transportation Co. (N. J.).	New York, N. Y	114 Liberty Street.
Tnk.	32	[c] 2,600	Atlantic Refining Co. (Pa.)	Philadelphia, Pa	260 South Broad Street.
Frt.	9		McDonald Transportation Co. (Del.)	Wilmington, Del	7 West Tenth Street.
Frt.	25	900	Hart-Wood Lumber Co. (Calif.)	San Francisco, Calif	1 Drumm Street.
Frt.	53	[a] 2,500	U. S. Shipping Board	Seattle, Wash	Securities Building.
Frt.	28	650	L. C. Stewart	San Francisco, Calif	260 California Street.
Tnk.	19		Gulf Refining Co. (Tex.)	Fort Arthur, Tex	Marine Department.
Frt.	6		M. M. Flechas	Gulfport, Miss	Pascagoula, Miss.
Frt.	46	[a] 2,500	U. S. Shipping Board	San Francisco, Calif	369 Pine Street.
Frt.	54	[a] 2,700	do	Seattle, Wash	Securities Building.
Frt.	48	2,100	Sacramento S. S. Co. (N. Y.)	New York, N. Y	52 Broadway.
Frt.	38	[a] 2,500	U. S. Shipping Board	Portland, Oreg	514 Spalding Building.
Frt.	49	[a] 2,500	do	Seattle, Wash	Securities Building.
Frt.	4		Westmoreland Coal Co. (Pa.)	Philadelphia, Pa	224 South Third Street.
Tow.	12	1,000	Skinner & Eddy Corporation (Wash.)	Seattle, Wash	L. C. Smith Building.
Frt.	41	2,600	American Hawaiian S. S. Co. (N. J.)	New York, N. Y	8-10 Bridge Street.
Frt.	41	[a] 2,500	U. S. Shipping Board	San Francisco, Calif	369 Pine Street.
Frt.	43	1,800	American Sugar Transit Corporation (Del.)	New York, N. Y	117 Wall Street.
Frt.	35	1,350	Rutland-Lake Michigan Transit Co. (Del.)	Chicago, Ill	208 South La Salle Street.
Frt.	30	1,200	Rutland-Lake Michigan Transit Co. (Md.)	do	Do.
Tnk.	33	[a] 2,600	Atlantic Refining Co. (Pa.)	Philadelphia, Pa	260 South Broad Street.
Tnk.	56	[a] 2,400	U. S. Shipping Board	do	Lawrence Building.
Frt.	10		Pendleton Bros. (Me.)	New York, N. Y	130 Pearl Street.
Frt.	8		Chiquimula Ship Corporation	do	17 Battery Place.
Tnk.	49	3,200	Standard Oil Co. (N. Y.)	do	26 Broadway.
Frt.	44	[a] 1,800	U. S. Shipping Board	Baltimore, Md	Coca Cola Building.
Frt.	45	2,500	do	Seattle, Wash	Securities Building.
Tnk.	43	3,300	Standard Transportation Co. (Del.)	New York, N. Y	25 Broadway.
Frt.	38	[a] 2,300	American Ship & Commerce Navigation Co. (N. Y.).	do	39 Broadway.
Frt.	41	[a] 2,500	U. S. Shipping Board	Portland, Oreg	514 Spalding Building.
Frt.	21	650	Hammond Lumber Co. (Del.)	San Francisco, Calif	260 California Street.
Tow.	12	550	Texas Co. (Tex.)	Port Arthur, Tex	Dock 29.
Frt.	27	600	T. H. Franklin	New York, N. Y	17 State Street.
Frt.	28	[b] 640	International Packing Co. (Wash.)	Seattle, Wash	Ferry Dock.
Frt.	46	[a] 2,500	U. S. Shipping Board	do	Securities Building.
Frt.	45	2,800	Guaranty Trust Co. (N. Y.)	New York, N. Y	140 Broadway.
Frt.	60	[a] 2,500	U. S. Shipping Board	Seattle, Wash	Securities Building.
Frt.	11		New England Maritime Co. (Me.)	Boston, Mass	131 State Street.
Tnk.	39	[a] 2,600	Pan-American Petroleum & Transport Co. (Del.)	Los Angeles, Calif	1015 Security Building.
Frt.	36	1,200	Hartwood Lumber Co. (Calif.)	San Francisco, Calif	1 Drumm Street.
Frt.	35	1,800	Pocahontas Fuel Co. (Va.)	Wilmington, Del	Du Pont Building.
Tnk.	37	2,800	Sun Oil Co. (N. J.)	Philadelphia, Pa	Finance Building.
Frt.	27	1,300	Richmond-New York S. S. Co. (Va.)	Newport News, Va	
Frt.	50	1,300	U. S. Shipping Board	Detroit, Mich	

Official No.	Signal letters	Rig	Name of vessel	Tonnage		Dimensions			When built	Where built
				Gross	Net	Length	Breadth	Depth		
						Feet	*Feet*	*Feet*		
216038	LJSH	*Sch.	Tioga	1,012	938	197.0	35.0	18.4	1918	Baltimore, Md.
216043	LJSN	St. s.	SUTHERLAND ⊙	4,855	3,595	380.0	53.2	27.0	1918	Seattle, Wash.
216044	LJSP	St. s.	WEST LAKE ⊙	5,771	4,101	409.6	54.1	27.1	1918	do.
216045	LJSQ	St. s.	WESTWOOD	5,691	4,141	409.5	54.2	27.4	1918	do.
216050	LJSR	St. s.	LAKE ELIZABETH	2,308	1,378	253.5	43.8	20.4	1918	Ecorse, Mich.
216052	LJSV	St. s.	LAKE ST. CLAIR	2,308	1,378	253.5	43.8	20.4	1918	do.
216059	LJTB	St. s.	WESTCHESTER	5,623	4,133	409.8	54.2	27.7	1918	Portland, Oreg.
201092	LJTF	St. s.	F. A. Douty ⊙	227	135	104.3	26.2	10.9	1904	Aberdeen, Wash.
3493	LJTM	St. s.	BRITON	2,434	1,802	296.2	40.4	21.1	1891	Cleveland, Ohio.
93454	LJTP	St. s.	GUANOCO	2,308	1,403	274.0	40.2	23.2	1892	Wyandotte, Mich.
130419	LJTQ	St. s.	NORTH WIND	2,599	1,526	299.5	40.8	21.6	1888	Cleveland, Ohio.
130407	LJTS	St. s.	NORTHERN LIGHT	2,599	1,526	299.5	40.8	21.6	1888	do.
216068	LJVB	Sch.	Thistle	1,586	1,462	240.0	44.0	20.8	1918	St. Helens, Oreg.
216073	LJVC	St. s.	WESTERN KING	5,659	4,203	409.5	54.2	27.6	1918	Seattle, Wash.
216074	LJVD	Ol. s.	Charles Brower ⊙	569	325	146.0	38.0	13.7	1918	Alameda, Calif.
216076	LJVG	St. s.	WESTBROOK	5,742	3,513	410.0	54.2	27.6	1918	Portland, Oreg.
216079	LJVH	St. s.	GUARO	2,873	1,658	309.2	48.2	21.5	1918	Wilmington, Del.
216082	LJVK	St. s.	SIBONEY ⊙	7,581	4,248	423.0	60.0	15.7	1918	Philadelphia, Pa.
216084	LJVM	*Sch.	Annapolis	1,371	1,257	228.1	40.0	16.0	1918	Wilmington, Del.
216090	LJVN	St. s.	KATRINA LUCKENBACH ⊙	7,822	4,951	446.0	56.1	27.8	1918	Quincy, Mass.
216091	LJVP	St. s.	LAKE CHARLES	2,013	1,245	251.0	43.5	20.0	1918	Lorain, Ohio.
216093	LJVR	St. s.	TRUJILLO ⊙	2,013	1,245	251.0	43.5	20.0	1918	do.
216095	LJVS	St. s.	CANOGA	5,575	4,154	409.6	54.1	27.1	1918	Seattle, Wash.
216098	LJVW	St. s.	LAKE CRESCENT	2,054	1,251	247.2	43.5	18.7	1918	Chicago, Ill.
216101	LJWB	St. s.	SEWALLS POINT ⊙	5,431	3,373	368.6	55.2	30.5	1918	Camden, N. J.
216119	LJWH	St. s.	POINT ARENA	2,117	1,285	251.0	43.5	18.1	1918	Portland, Oreg.
216135	LJWQ	St. s.	VIRGINIA EXPRESS ⊙	1,948	1,157	251.0	43.8	18.5	1918	Wyandotte, Mich.
216137	LJWR	Sch.	Harry G. Deering	1,342	1,163	211.4	41.0	21.1	1918	Bath, Me.
216140	LJWS	Bkn.	Conqueror	1,395	1,221	231.4	43.5	18.6	1918	Rolph, Calif.
209875	LJWV	St. s.	LUCIUS W. ROBINSON	1,899	1,141	244.0	43.0	18.3	1912	Wyandotte, Mich.
216290	LKJH	St. s.	ICE KING	4,715	2,848	377.0	52.0	26.8	1918	Shooters Island, N. Y.
216294	LKJM	St. s.	ORIZABA ⊙	6,937	3,420	423.0	60.0	15.7	1918	Philadelphia, Pa.
216293	LKJN	St. s.	RADNOR ⊙	7,699	5,593	434.3	57.7	27.1	1918	Chester, Pa.
216295	LKJP	St. s.	LAKE CAPENS	2,026	1,200	251.0	43.5	20.0	1918	Superior, Wis.
216299	LKJQ	St. s.	GULFLAND ⊙	5,276	3,207	391.1	51.2	30.2	1918	Camden, N. J.
216303	LKJS	St. s.	PASADENA	6,002	4,492	402.5	53.0	32.0	1918	Oakland, Calif.
216304	LKJT	St. s.	SILVERADO ⊙	2,298	1,359	245.6	42.0	24.1	1918	Long Beach, Calif.
216314	LKJW	Ol. s.	Joffre	138	80	105.5	25.2	11.8	1918	Essex, Mass.
216416	LKMC	Ol. s.	Apex ⊙	785	635	146.9	36.8	21.2	1918	Seattle, Wash.
216147	LKMD	St. s.	LUELLA	4,152	2,540	339.2	49.1	26.3	1918	Baltimore, Md.
216150	LKMF	St. s.	LAKE TRAVERSE	1,993	1,177	251.0	43.6	18.1	1918	Duluth, Minn.
216155	LKMH	St. s.	OSSINEKE	5,577	4,149	409.6	54.1	27.1	1918	Seattle, Wash.
216156	LKMJ	St. s.	LAKE LEMANDO	2,370	1,451	251.0	43.5	24.2	1918	Cleveland, Ohio.
216157	LKMN	St. s.	OVERBROOK	5,724	3,507	400.8	54.3	31.4	1918	Chester, Pa.
216158	LKMP	St. s.	WESTSHORE	5,714	3,472	409.8	54.2	27.7	1918	Portland, Oreg.
216182	LKMQ	St. s.	BREMERTON ⊙	4,927	3,040	380.0	53.2	27.0	1918	Seattle, Wash.
216184	LKMR	St. s.	LAKE MAUREPAS	2,242	1,362	253.5	43.5	22.5	1918	Ashtabula, Ohio.
216161	LKMT	Sch.	Richard T. Green	1,467	1,355	214.7	42.0	20.6	1918	Chelsea, Mass.
216168	LKMV	St. s.	LAKE CRYSTAL	2,308	1,378	253.5	43.8	20.4	1918	Ecorse, Mich.
216170	LKNB	St. s.	LAKE WINONA	2,308	1,378	253.5	43.8	20.4	1918	do.
216185	LKND	St. s.	LAKE ST. REGIS	2,238	1,336	253.5	43.5	22.5	1918	Ashtabula, Ohio.
216188	LKNF	Sch.	Marie De Ronde	2,376	2,181	266.7	48.0	24.0	1918	Aberdeen, Wash.
216194	LKNH	St. s.	LAKE ALLEN	2,308	1,378	253.5	43.8	20.4	1918	Ecorse, Mich.
216199	LKNJ	St. s.	SANDCRAFT	2,054	1,251	247.2	43.5	18.7	1918	Chicago, Ill.
216202	LKNP	Sch.	Rosalie Hull	826	711	184.5	38.0	14.7	1918	Savannah, Ga.
216205	LKNQ	St. s.	WEST GROVE	5,688	3,475	410.0	54.2	27.6	1918	Portland, Oreg.
216211	LKNR	*Sch.	Salem	801	731	177.6	35.0	15.6	1918	Baltimore, Md.
216213	LKNT	St. s.	JOHN M. CONNELLY	4,939	2,969	364.9	51.0	29.5	1918	Gloucester, N. J.
216215	LKNV	St. s.	SANTA LUISA ⊙	4,847	2,889	360.2	51.6	22.8	1918	Philadelphia, Pa.
216216	LKNW	St. s.	Catherine D.	2,224	1,624	242.0	41.6	24.4	1918	Bellingham, Wash.
216217	LKPB	Ol. s.	Mount Baker ⊙	2,904	2,429	285.5	44.8	24.1	1918	Portland, Oreg.
216218	LKPC	St. s.	WALTER A. LUCKENBACH ⊙	8,102	5,087	446.5	56.1	28.0	1918	Seattle, Wash.
211083	LKPD	St. s.	A. D. MACTIER	1,899	1,141	244.0	43.0	18.3	1913	Wyandotte, Mich.
212089	LKPF	St. s.	Adrian Iselin	2,040	1,229	244.0	43.0	20.5	1914	do.
216220	LKPH	St. s.	MUSCATINE	4,708	2,850	377.0	52.0	26.8	1918	Shooters Island, N. Y.
216222	LKPJ	St. s.	PAUL H. HARWOOD ⊙	6,520	3,957	435.0	56.0	32.0	1918	San Francisco, Calif.
216223	LKPM	St. s.	WESTBORO	5,747	4,065	409.5	54.2	27.6	1918	Seattle, Wash.
216224	LKPN	St. s.	WESTERN QUEEN	5,853	4,434	409.6	54.2	27.1	1918	do.
216226	LKPQ	St. s.	LAKE PEWAUKEE	2,167	1,284	250.5	43.7	20.4	1918	Manitowoc, Wis.
216231	LKPS	Sch.	Edward B. Winslow	2,046	1,906	254.1	43.3	23.9	1918	Bath, Me.
216249	LKQB	St. s.	W. M. IRISH ⊙	7,122	4,496	435.0	56.0	32.0	1918	Alameda, Calif.
216260	LKQG	Ol. s.	FRANK LYNCH ⊙	1,893	1,125	252.0	43.5	18.9	1918	Toledo, Ohio.

Service	Crew	Horsepower	Name of owner	Home port	Address of owner
Frt.	6	.....	Reading Co. (Pa.)	Philadelphia, Pa	Twelfth and Market Streets.
Frt.	48	2,200	U. S. Shipping Board	Seattle, Wash	Securities Building.
Frt.	40	*2,500	do	do	Do.
Frt.	44	*2,500	do	do	Do.
Frt.	48	1,500	do	Detroit, Mich	
Frt.	36	1,250	do	New York, N. Y	Customhouse.
Frt.	45	*2,500	do	Portland, Oreg	514 Spalding Building.
Tow.	12	800	Davis Ocean Log Rafting & Towing Co. (Oreg.)	do	Foot Bancroft Avenue.
Frt.	31	1,200	Buckeye Steamship Co. (Ohio)	Cleveland, Ohio	1508 Kirby Building.
Frt.	29	1,920	Bermudez Transport Co. (Del.)	Philadelphia, Pa	1900 Land Title Building.
Frt.	33	1,150	Buckeye Steamship Co. (Ohio)	Cleveland, Ohio	1508 Kirby Building.
Frt.	18	1,200	U. S. Shipping Board	New York, N. Y	Customhouse.
Frt.	12	.....	Charles Nelson Co. (Calif.)	San Francisco, Calif	230 California Street.
Frt.	40	*3,000	U. S. Shipping Board	Seattle, Wash	Securities Building.
Frt.	15	b 500	H. Liebes & Co. (Calif.)	San Francisco, Calif	Post and Grant Avenues.
Frt.	42	*2,500	U. S. Shipping Board	Portland, Oreg	514 Spalding Building.
Frt.	34	1,600	do	Wilmington, Del	
Pas.	167	*8,500	New York & Cuba Mail Steamship Co. (Me.)	New York, N. Y	Foot of Wall Street.
Frt.	2	.....	P. Dougherty Co. (Md.)	Baltimore, Md	Hearst Tower Building.
Frt.	45	*4,500	Luckenbach S. S. Co. (Del.)	New York, N. Y	44 Whitehall Street.
Frt.	33	1,200	U. S. Shipping Board	do	Customhouse.
Frt.	33	2,500	Atlantic & Caribbean Navigation Co	Wilmington, Del	Du Pont Boulevard.
Frt.	40	*2,500	U. S. Shipping Board	Seattle, Wash	Securities Building.
Frt.	48	1,300	U. S. Shipping Board	New Orleans, La	Hibernia Building.
Frt.	41	2,500	Castner, Curran & Bullitt (Del.)	New York, N. Y	1 Broadway.
Frt.	24	1,150	Hart-Wood Lumber Co. (Calif.)	San Francisco, Calif	1 Drumm Street.
Frt.	27	1,300	Richmond-New York S. S. Co. (Va.)	Newport News, Va	Richmond, Va.
Frt.	9	.....	G. G. Deering Co	Bath, Me	226 Washington Street.
Frt.	13	.....	Hind Rolph Investment Co. (Calif.)	San Francisco, Calif	230 California Street.
Frt.	26	900	George Hall Corporation (N. Y.)	Ogdensburg, N. Y	52 Water Street.
Ref.	50	2,500	U. S. Shipping Board	New York, N. Y	Customhouse.
Pas.	142	*8,500	New York & Cuba Mail S. S. Co. (Me.)	do	Foot of Wall Street.
Frt.	47	2,600	U. S. Shipping Board	Philadelphia, Pa	Lawrence Building.
Frt.	30	1,200	do	Duluth, Minn	
Tnk.	38	2,050	Gulf Refining Co. (Tex.)	Port Arthur, Tex	
Frt.	52	*2,800	U. S. Shipping Board	San Francisco, Calif	369 Pine Street.
Frt.	28	1,000	Silverado S. S. Co. (Calif.)	do	215 Market Street.
Fsh.	23	b 100	Fred L. Davis Co. (Mass.)	Gloucester, Mass	49 Rogers Street.
Frt.	19	b 350	Wilson Fisheries Co. (Wash.)	Seattle, Wash	2701 Smith Building.
Ref.	45	*1,800	U. S. Shipping Board	Baltimore, Md	Coca-Cola Building.
Frt.	26	1,250	do	New York, N. Y	Customhouse.
Frt.	50	*2,500	do	Seattle, Wash	Securities Building.
Frt.	33	1,200	do	Norfolk, Va	Flatiron Building.
Tnk.	68	*3,000	American Tankers Corporation (Mass.)	Boston, Mass	80 Boylston Street.
Frt.	38	*2,500	U. S. Shipping Board	Portland, Oreg	514 Spalding Building.
Frt.	38	2,100	do	Seattle, Wash	Securities Building.
Frt.	33	1,500	do	New York, N. Y	Customhouse.
Frt.	7	.....	Atlantic & Southern Navigation Co. (Mass.)	Boston, Mass	84 State Street.
Frt.	36	1,250	U. S. Shipping Board	Norfolk, Va	Flatiron Building.
Frt.	48	1,300	do	New York, N. Y	Customhouse.
Frt.	33	1,500	do	do	Do.
Frt.	11	.....	I. L. Snow Co. (Me.)	Rockland, Me	
Frt.	35	1,200	U. S. Shipping Board	New York, N. Y	Do.
Frt.	33	1,200	Construction Materials Co. (Ind.)	Chicago, Ill	133 West Washington Street.
Frt.	8	.....	Joseph F. O'Brien	Savannah, Ga	201 West River Street.
Frt.	44	*2,500	U. S. Shipping Board	Portland, Oreg	514 Spalding Building.
Frt.	6	.....	Reading Co. (Pa.)	Philadelphia, Pa	Reading Terminal.
Tnk.	42	*2,400	U. S. Shipping Board	do	Lawrence Building.
Pas.	83	3,400	Grace S. S. Co. (Del.)	New York, N. Y	7 Hanover Square.
Fsh.	22	1,000	Pacific American Fisheries (Me.)	Seattle, Wash	South Bellingham, Wash.
Fsh.	27	b 1,000	Red Salmon Canning Co	San Francisco, Calif	73 Main Street.
Frt.	52	*4,000	Luckenbach S. S. Co. (Del.)	New York, N. Y	44 Whitehall Street.
Frt.	25	1,000	George Hall Corporation (N. Y.)	Ogdensburg, N. Y	52 Water Street.
Frt.	28	1,000	do	do	Do.
Ref.	50	2,500	U. S. Shipping Board	New York, N. Y	Customhouse.
Tnk.	43	*2,600	Pan-American Petroleum & Transport Co. (Del.)	Los Angeles, Calif	1015 Security Building.
Frt.	38	*3,000	U. S. Shipping Board	Seattle, Wash	Securities Building.
Frt.	51	*2,500	do	do	Do.
Frt.	31	1,250	do	New York, N. Y	Customhouse.
Frt.	10	.....	A. W. Frost	Portland, Me	135 Commercial Street.
Tnk.	32	*2,600	Atlantic Refining Co. (Pa.)	Philadelphia, Pa	260 South Broad Street.
Frt.	32	b 1,050	J. W. Gray, jr	San Francisco, Calif	310 California Street.

Official No.	Signal letters	Rig	Name of vessel	Tonnage		Dimensions			When built	Where built
				Gross	Net	Length	Breadth	Depth		
						Feet	*Feet*	*Feet*		
216261	LKQH	St. s.	LAKE HEMLOCK	2,308	1,378	253.5	43.8	20.4	1918	Ecorse, Mich.
216262	LKQJ	St. s.	LAKEHURST	2,308	1,378	253.5	43.8	20.4	1918	do.
216265	LKQM	*Sch.	Northern No. 29	1,267	1,200	215.5	40.5	16.3	1918	South Jacksonville, Fla.
216271	LKQP	St. s.	Faith (concrete)	3,427	2,071	320.0	44.5	27.7	1918	*Redwood City, Calif.
216274	LKQR	St. s.	WEST LIANGA	5,673	4,255	409.6	54.2	27.1	1918	Seattle, Wash.
216277	LKQT	St. s.	LAKE LIDA	2,177	1,287	250.5	43.7	20.4	1918	Manitowoc, Wis.
216278	LKQV	St. s.	LAKE SHAWANO	2,177	1,287	250.5	43.7	20.4	1918	do.
216309	LKRB	St. s.	WESTHAMPTON	5,832	3,556	410.0	54.2	27.7	1918	Portland, Oreg.
216310	LKRC	St. s.	WEST INDIAN	5,702	3,485	410.0	54.2	27.7	1918	do.
216315	LKRD	Sch.	Margaret Throop	1,264	1,125	219.6	41.6	19.0	1918	Thomaston, Me.
216327	LKRG	St. s.	CAPE HENRY ⊙	4,628	2,832	376.4	52.3	27.0	1918	Sparrows Point, Md.
216329	LKRH	St. s.	LAKE BENTON	2,018	1,248	251.0	43.5	20.0	1918	Lorain, Ohio.
216330	LKRJ	St. s.	LAKE WEIR ⊙	2,018	1,248	251.0	43.5	20.0	1918	do.
216333	LKRM	St. s.	WESTMOUNT	5,649	3,516	409.5	54.2	27.4	1918	Seattle, Wash.
216342	LKRN	St. s.	WEST DURFEE ⊙	5,522	4,113	409.6	54.2	27.1	1918	do.
216348	LKRQ	St. s.	WEST BRIDGE	5,799	4,099	409.5	54.2	27.6	1918	do.
216354	LKRT	Sch.	De Witt Brown	1,325	1,159	205.8	41.5	19.6	1918	Jacksonville, Fla.
216355	LKRV	St. s.	ROBERT JOHNSON ⊙	2,010	1,227	252.0	43.5	18.9	1918	Toledo, Ohio.
216359	LKSB	Sch.	Geneva Kathleen	583	542	162.9	36.8	13.2	1918	Beaumont, Tex.
216365	LKSC	St. s.	DOROTHY WINTERMOTE ⊙	2,010	1,227	252.0	43.5	18.9	1918	Toledo, Ohio.
216366	LKSD	St. s.	LAKE ENNIS	2,371	1,447	250.2	43.8	22.2	1918	Wyandotte, Mich.
216368	LKSF	St. s.	TRACY BROTHERS	5,731	3,511	400.8	54.3	31.4	1918	Chester, Pa.
216371	LKSH	St. s.	WAUKESHA	2,585	1,469	298.9	44.0	19.7	1918	Wilmington, Del.
216372	LKSJ	St. s.	WESTERN CITY	5,828	3,571	410.0	54.2	27.6	1918	Portland, Oreg.
216373	LKSM	St. s.	WESTERN WAVE	5,832	3,556	409.8	54.2	27.7	1918	do.
216376	LKSN	St. s.	FOAM ⊙	308	96	135.0	22.8	13.4	1918	Manitowoc, Wis.
216377	LKSP	Sch.	Burkeland	706	649	176.4	35.9	16.4	1918	Milton, Fla.
216378	LKSQ	*Sch.	OHIO	1,677	1,560	224.4	38.7	21.9	1918	Baltimore, Md.
216380	LKSR	St. s.	SANTA TECLA ⊙	2,492	1,483	298.6	40.0	22.0	1918	Camden, N. J.
216386	LKST	Ol. s.	Sherewog	1,353	1,048	222.1	40.0	18.6	1918	Savannah, Ga.
216387	LKSV	St. s.	OAKLAND	6,002	4,492	402.6	53.0	32.0	1918	Oakland, Calif.
216388	LKSW	St. s.	GEORGE W. BARNES ⊙	6,531	4,703	416.8	56.1	32.7	1918	Quincy, Mass.
216389	LKTB	St. s.	LAKE LARGA	2,371	1,447	250.2	43.8	22.2	1918	Wyandotte, Mich.
216390	LKTC	St. s.	LAKE LASANG	2,371	1,447	250.2	43.8	22.2	1918	do.
216395	LKTF	St. s.	MARINERS HARBOR	2,431	1,417	264.0	42.2	21.9	1918	Port Richmond, N. Y.
216397	LKTG	St. s.	MEXOIL	1,370	760	242.5	36.9	19.7	1918	Violet, La.
216399	LKTJ	St. s.	LAKE NARKA	2,367	1,471	251.0	43.5	24.2	1918	Cleveland, Ohio.
216400	LKTM	St. s.	VIRGINIA DESPATCH	2,013	1,245	251.0	43.5	20.0	1918	Lorain, Ohio.
216401	LKTN	St. s.	Nacogdoches	2,628	1,542	265.6	46.5	24.5	1918	Houston, Tex.
216402	LKTP	St. s.	DOROTHY ⊙	2,873	1,658	309.2	48.2	21.5	1918	Wilmington, Del.
216403	LKTQ	St. s.	LAKE ANNETTE	2,177	1,287	250.5	43.7	20.4	1918	Manitowoc, Wis.
216406	LKTR	St. s.	LAKE LOUISE	2,242	1,362	253.5	43.5	22.5	1918	Ashtabula, Ohio.
216413	LKTV	St. s.	MANGORE ⊙	4,066	2,416	357.3	50.3	24.5	1918	Sparrows Point, Md.
216415	LKTW	St. s.	WEST ALSEK	5,637	4,046	409.6	54.2	27.1	1918	Seattle, Wash.
216421	LKVB	*Sch.	Northern No. 30	1,264	1,198	215.5	40.5	16.3	1918	South Jacksonville, Fla.
216424	LKVC	St. s.	LAKE CHARLOTTE	2,239	1,341	253.5	43.5	22.5	1918	Ashtabula, Ohio.
107301	LKVD	St. s.	EILEEN MORSE	178	68	101.0	23.0	12.2	1897	Wilmington, Del.
216434	LKVF	Sch.	Augusta G. Hillon	1,562	1,412	223.6	41.6	21.6	1918	Thomaston, Me.
216437	LKVG	St. s.	LAKE WASHBURN	2,121	1,225	251.0	43.7	19.2	1918	Superior, Wis.
115322	LKVH	St. s.	*Storm King*	174	84	109.6	21.0	11.8	1882	Philadelphia, Pa.
216438	LKVJ	St. s.	SANTA OLIVIA ⊙	6,339	3,911	404.6	53.9	26.2	1918	do.
216445	LKVM	St. s.	ACCOMAC	5,274	3,213	410.0	54.4	27.2	1918	Los Angeles, Calif.
216446	LKVN	St. s.	WESTERN OCEAN ⊙	5,760	3,504	409.8	54.2	27.7	1918	Portland, Oreg.
216451	LKVP	St. s.	LANCASTER ⊙	5,871	3,530	434.3	57.7	27.1	1918	Chester, Pa.
216452	LKVQ	Ol. s.	Libby Maine ⊙	1,811	1,458	226.0	44.1	20.7	1918	North Portland, Oreg.
216454	LKVR	St. s.	LAKE CHELAN	2,010	1,227	252.0	43.5	18.9	1918	Toledo, Ohio.
216455	LKVS	St. s.	FRESNO	6,002	4,494	402.6	53.0	32.0	1918	Oakland, Calif.
216456	LKVT	St. s.	H. M. FLAGLER ⊙	8,207	6,183	461.6	60.0	27.6	1918	Newport News, Va.
216461	LKVW	St. s.	EASTERN SUN	5,851	4,581	383.9	51.1	25.6	1918	Kobe, Japan.
216465	LKWC	St. s.	WESTERN SEA	5,813	4,317	409.5	54.2	27.6	1918	Seattle, Wash.
216466	LKWD	St. s.	CAPE ROMAIN ⊙	4,695	2,880	376.4	52.3	27.0	1918	Sparrows Point, Md.
216467	LKWF	Ga. s.	Helja Silva	140	77	107.6	25.1	11.8	1918	Essex, Mass.
216468	LKWG	St. s.	O. A. Hermanson	333	47	126.3	28.2	14.3	1918	Madisonville, La.
216477	LKWJ	*Sch.	Cohansey	807	734	179.2	34.7	15.6	1918	Baltimore, Md.
216473	LKWM	Bkn.	City of Beaumont	2,014	1,883	254.2	45.6	22.4	1918	Orange, Tex.
216482	LKWN	St. s.	EASTERN CHIEF	4,660	3,578	359.0	51.1	25.9	1917	Uraga, Japan.
216481	LKWP	St. s.	LAKE MARY	2,292	1,367	253.5	43.8	20.4	1918	Ecorse, Mich.
216483	LKWQ	St. s.	LAKE DARAGA	2,371	1,447	250.2	43.8	22.2	1918	Wyandotte, Mich.
216488	LKWR	St. s.	GARIBALDI	2,873	1,658	309.2	48.2	21.5	1918	Wilmington, Del.
216489	LKWS	St. s.	WAKULLA	5,435	3,323	410.0	54.4	27.2	1918	Los Angeles, Calif.
216491	LKWV	St. s.	VITTORIO EMMANUELE III ⊙	4,855	3,601	380.0	53.2	27.0	1918	Seattle, Wash.
216500	LMBC	St. s.	WEST APAUM	5,573	4,132	409.6	54.2	27.1	1918	do.
216501	LMBD	St. s.	LAKE CONESUS	2,292	1,367	253.5	43.8	20.4	1918	Ecorse, Mich.

Service	Crew	Horsepower	Name of owner	Home port	Address of owner
Frt.	36	1,250	U. S. Shipping Board	New York, N. Y.	Customhouse.
Frt.	48	1,200	do	Norfolk, Va.	Flatiron Building.
Frt.	4		Northern Barge Corporation (Del.)	Wilmington, Del.	Equitable Building.
Frt.	40	1,750	San Francisco Steamboat Co. (Calif.)	San Francisco, Calif.	
Frt.	38	*3,000	U. S. Shipping Board	Seattle, Wash.	Securities Building.
Frt.	33	1,250	do	New York, N. Y.	Customhouse.
Frt.	33	1,250	do	Norfolk, Va.	Flatiron Building.
Frt.	44	*2,500	do	Portland, Oreg.	514 Spalding Building.
Frt.	40	*2,440	do	do	Do.
Frt.	10		Boston Ship Brokerage Co. (Mass.)	Boston, Mass.	99 State Street.
Frt.	39	2,500	U. S. Shipping Board	Baltimore, Md.	Coca-Cola Building.
Frt.	33	1,200	do	New York, N. Y.	Customhouse.
Frt.	33	1,250	Construction Materials Co. (Ind.)	Chicago, Ill.	133 West Washington Street.
Frt.	46	3,000	U. S. Shipping Board	Seattle, Wash.	Securities Building.
Frt.	39	*2,500	do	do	Do.
Frt.	42	*2,500	do	do	Do.
Frt.	10		Traders' Transportation Co. (Ind.)	Chicago, Ill.	209 West Jackson Boulevard.
Frt.	30	1,200	Pacific Spruce Corporation (Calif.)	Newport, Oreg.	Toledo, Oreg.
Frt.	7		A. H. Tarver	Port Arthur, Tex.	
Frt.	28	1,200	Frank Parimino	San Francisco, Calif.	1 Drumm Street.
Frt.	48	1,300	U. S. Shipping Board	Detroit, Mich.	
Tnk.	63	*3,000	M. & J. Tracy (N. Y.)	New York, N. Y.	1 Broadway.
Frt.	32	*1,400	U. S. Shipping Board	Wilmington, Del.	
Frt.	47	*2,500	do	Portland, Oreg.	514 Spalding Building.
Frt.	41	*2,500	do	do	Do.
Fsh.	24	500	Bay State Fishing Co. (Me.)	Boston, Mass.	
Frt.	7		W. A. Avant	Apalachicola, Fla.	Hosford, Fla.
Tnk.	10		Gulf Refining Co. (Tex.)	Port Arthur, Tex.	
Frt.	30	1,500	Grace S. S. Co. (Del.)	New York, N. Y.	7 Hanover Square.
Frt.	9	†600	Smith Navigation Corporation	do	
Frt.	73	*2,800	U. S. Shipping Board	San Francisco, Calif.	369 Pine Street.
Tnk.	62	2,600	Pan-American Petroleum & Transport Co.	Los Angeles, Calif.	1015 Security Building.
Frt.	48	1,300	U. S. Shipping Board	New York, N. Y.	Customhouse.
Frt.	48	1,300	do	do	Do.
Frt.	35	1,200	do	do	Do.
Tnk.	20	750	Huasteca Petroleum Co. (Me.)	Los Angeles, Calif.	1015 Security Building.
Frt.	33	1,200	U. S. Shipping Board	New York, N. Y.	Customhouse.
Frt.	27	1,300	Richmond-New York S. S. Co. (Va.)	Newport News, Va.	Richmond, Va.
Frt.	55	1,400	U. S. Shipping Board	Houston, Tex.	
Frt.	34	1,600	A. H. Bull S. S. Co. (N. J.)	New York, N. Y.	40 West Street.
Frt.	34	1,250	U. S. Shipping Board	Norfolk, Va.	Flatiron Building.
Frt.	33	1,500	do	do	Do.
Frt.	37	1,500	Guaranty Trust Co. of N. Y. (N. Y.)	New York, N. Y.	140 Broadway.
Frt.	48	2,750	U. S. Shipping Board	Seattle, Wash.	Securities Building.
Frt.	5		Northern Barge Corporation (Del.)	Wilmington, Del.	Equitable Building.
Frt.	36	1,500	U. S. Shipping Board	New York, N. Y.	Customhouse.
Tow.	11	900	Morse Drydock & Repair Co. (N. Y.)	do	Foot Fifty-sixth Street.
Frt.	10		New England Maritime Co. (Me.)	Boston, Mass.	131 State Street.
Frt.	35	1,200	U. S. Shipping Board	Norfolk, Va.	Flatiron Building.
Tow.	11	600	Storm King Co. (Del.)	Philadelphia, Pa.	115 Walnut Street.
Frt.	43	3,000	Atlantic & Pacific S. S. Co. (Me.)	New York, N. Y.	7 Hanover Square.
Frt.	45	*3,000	U. S. Shipping Board	Los Angeles, Calif.	
Frt.	51	*2,500	do	Portland, Oreg.	514 Spalding Building.
Frt.	39	2,900	Imperial Shipping Corporation (Del.)	New York, N. Y.	
Fsh.	28	†825	Libby, McNeill & Libby (Me.)	San Francisco, Calif.	Merchants' Exchange Building.
Frt.	38	1,200	U. S. Shipping Board	Norfolk Va.	Flatiron Building.
Frt.	56	*2,800	do	San Francisco, Calif.	369 Pine Street.
Tnk.	48	2,600	Standard Oil Co. (N. J.)	New York, N. Y.	26 Broadway.
Frt.	49	2,600	U. S. Shipping Board	Seattle, Wash.	Securities Building.
Frt.	30	*2,500	do	do	Do.
Frt.	49	2,500	do	Baltimore, Md.	Coca-Cola Building.
Fsh.	19	†100	Gorton-Pew Vessels Co. (Mass.)	Gloucester, Mass.	Rowe Square.
Tow.	16	800	Sunset Fuel Oil Co. (Ariz.)	Corpus Christi, Tex.	
Frt.	3		Reading Co. (Pa.)	Philadelphia, Pa.	Reading Terminal.
Frt.	23		William F. Probst	New York, N. Y.	11 Broadway.
Frt.	48	2,500	U. S. Shipping Board	Seattle, Wash.	Securities Building.
Frt.	48	1,250	do	Detroit, Mich.	
Frt.	48	1,300	do	New York, N. Y.	Customhouse.
Frt.	36	1,600	do	Wilmington, Del.	
Frt.	63	*2,500	do	Los Angeles, Calif.	
Frt.	47	2,500	do	Seattle, Wash.	Securities Building.
Frt.	77	2,750	do	do	Do.
Frt.	48	1,250	do	Detroit, Mich.	

Official No.	Signal letters	Rig	Name of vessel	Tonnage		Dimensions			When built	Where built
				Gross	Net	Length	Breadth	Depth		
						Feet	*Feet*	*Feet*		
216507	LMBF	Sch.	Rose Mahoney	2,051	1,933	260.7	48.3	22.4	1918	Benicia, Calif.
216508	LMBG	St. s.	W. M. Burton ⊙	7,094	4,476	435.0	56.0	32.0	1918	Alameda, Calif.
216512	LMBH	St. s.	San Pedro ⊙	2,235	1,360	289.0	44.1	19.0	1918	Portland, Oreg.
216513	LMBJ	St. s.	Absecon ⊙	3,372	1,929	318.5	49.5	24.2	1918	Camden, N. J.
216514	LMBK	St. s.	Mineola ⊙	2,488	1,456	298.6	40.0	22.9	1918	do.
216522	LMBQ	St. s.	Lake Ledan	2,369	1,432	251.0	43.7	22.2	1918	Superior, Wis.
216525	LMBR	St. s.	Western Chief	5,759	3,505	409.8	54.2	27.7	1918	Portland, Oreg.
216529	LMBT	St. s.	Glen White ⊙	5,438	3,349	368.6	55.2	30.5	1918	Camden, N. J.
216528	LMBV	St. s.	Lake Catherine	2,016	1,193	252.0	43.5	18.9	1918	Toledo, Ohio.
216535	LMBW	St. s.	Point Lobos ⊙	2,189	1,341	289.0	44.1	19.0	1918	Portland, Oreg.
216530	LMCB	St. s.	Polar Sea	4,111	2,500	339.3	49.1	26.3	1918	Baltimore, Md.
216543	LMCD	St. s.	Eastern Star	4,330	3,282	344.2	49.9	25.2	1917	Innoshima, Japan.
216538	LMCG	St. s.	Lake Wimico	2,013	1,242	251.0	43.5	20.0	1918	Lorain, Ohio.
216539	LMCH	St. s.	Lake Duncan	2,367	1,471	251.0	43.5	24.2	1918	Cleveland, Ohio.
216540	LMCJ	St. s.	Lake Yemassee	2,319	1,431	250.5	43.5	22.6	1918	Chicago, Ill.
216541	LMCK	St. s.	Liberator ⊙	7,707	5,892	410.0	56.0	29.0	1918	Alameda, Calif.
216546	LMCN	Sch.	Frederick J. Lovatt	510	446	149.3	34.2	14.4	1918	Boothbay Harbor, Me.
216549	LMCP	St. s.	West Cohas ⊙	5,647	3,465	409.6	54.2	27.1	1918	Seattle, Wash.
216557	LMC	St. s.	Alloway	6,113	4,383	402.6	53.0	32.0	1918	Oakland, Calif.
216563	LMCT	St. s.	Westford	5,698	3,549	409.5	54.2	27.4	1918	Seattle, Wash.
202863	LMCW	St. s.	Orion	127	74	96.5	22.2	13.1	1906	South Portland, Me.
216565	LMDB	St. s.	Firmore	7,117	4,431	449.1	57.2	34.0	1918	Sparrows Point, Md.
216542	LMDC	St. s.	H. B. Lovejoy	1,067	768	202.0	40.1	16.2	1918	Seattle, Wash.
216569	LMDF	St. s.	Lake Janet	2,292	1,367	253.5	43.8	20.4	1918	Ecorse, Mich.
216570	LMDG	St. s.	Lake Silver	2,292	1,367	253.5	43.8	20.4	1918	do.
216576	LMDH	St. s.	Wishkah ⊙	2,924	1,718	272.1	48.8	25.7	1918	Aberdeen, Wash.
216572	LMDJ	St. s.	Wampum	5,451	3,334	410.0	54.4	27.2	1918	Los Angeles, Calif.
216571	LMDK	St. s.	Lake Frances ⊙	2,016	1,193	252.0	43.5	18.9	1918	Toledo, Ohio.
216580	LMDQ	Ol. s.	Lancaster	141	76	109.4	19.9	8.4	1918	Weems, Va.
216581	LMDR	Ol. s.	Martin	141	76	109.4	19.9	8.4	1918	do.
216582	LMDS	Ol. s.	Richmond	141	76	109.4	19.9	8.4	1918	do.
216583	LMDT	Ol. s.	Swanson	141	76	109.4	19.9	8.4	1918	do.
216584	LMDV	St. s.	Sagadohoc ⊙	6,223	3,849	420.5	54.2	31.4	1918	Bath, Me.
216586	LMDW	Ga. s.	Mohawk	369	274	145.0	23.3	12.0	1918	Jacksonville, Fla.
216587	LMFB	St. s.	Lake Markham	1,998	1,171	251.0	43.6	18.1	1918	Duluth, Minn.
216589	LMFD	St. s.	Chebaulip	4,839	3,588	380.6	53.1	27.0	1918	Tacoma, Wash.
216598	LMFH	St. s.	Wassaic	5,529	3,387	410.0	54.4	27.2	1918	Los Angeles, Calif.
216600	LMFJ	St. s.	Lake Benbow	2,368	1,445	250.5	43.8	22.2	1918	Wyandotte, Mich.
216607	LMFP	St. s.	Montclair	4,773	2,907	377.0	52.0	26.8	1918	Shooters Island, N. Y.
216608	LMFQ	St. s.	J. A. Bostwick ⊙	7,929	5,866	465.2	60.0	26.4	1918	Wilmington, Del.
216609	LMFR	St. s.	Lake Pearl	2,292	1,367	253.5	43.8	20.4	1918	Ecorse, Mich.
216610	LMFS	St. s.	J. W. Van Dyke ⊙	4,908	2,944	364.9	51.0	29.5	1918	Gloucester City, N. J.
216612	LMFT	St. s.	Aniwa	6,012	4,462	402.6	53.0	32.0	1918	Oakland, Calif.
216617	LMFV	St. s.	Eastern Sea	5,838	4,493	384.0	51.1	25.6	1918	Kobe, Japan.
216620	LMFW	St. s.	West Ekonk ⊙	5,630	3,455	409.6	54.2	27.1	1918	Seattle, Wash.
216615	LMGB	St. s.	Eldorado ⊙	2,180	1,289	245.6	42.0	24.1	1918	Long Beach, Calif.
216616	LMGC	St. s.	Catherine ⊙	2,121	1,278	250.5	43.7	20.4	1918	Manitowoc, Wis.
216627	LMGF	St. s.	Western Spirit	5,760	3,504	409.8	54.2	27.7	1918	Portland, Oreg.
216630	LMGH	Sch.	Hesper	1,348	1,231	210.2	41.0	20.4	1918	Somerset, Mass.
216631	LMGJ	St. s.	Western Light	5,759	3,504	409.8	54.2	27.7	1918	Portland, Oreg.
216646	LMGQ	St. s.	Lake Harris	2,217	1,340	253.5	43.5	22.5	1918	Ashtabula, Ohio.
216647	LMGR	Ol. s.	Pioneer	233	128	129.1	22.7	12.0	1918	Essex, Mass.
216648	LMGS	Sch.	Victoria S.	754	666	176.0	37.5	14.7	1918	Dennysville, Me.
216656	LMGV	St. s.	Point Judith ⊙	2,205	1,348	289.0	44.1	19.0	1918	Portland, Oreg.
216657	LMGW	St. s.	Lake Blanchester	2,346	1,436	251.0	43.5	24.2	1918	Cleveland, Ohio.
216662	LMHB	Sch.	Guilford D. Pendleton	1,611	1,456	205.8	41.5	19.6	1918	Jacksonville, Fla.
216663	LMHC	St. s.	Lake Gakona	2,368	1,445	250.5	43.8	22.2	1918	Wyandotte, Mich.
216664	LMHD	St. s.	West Gambo ⊙	5,579	4,171	409.6	54.2	27.1	1918	Seattle, Wash.
216667	LMHG	St. s.	Kosciuszko	4,986	3,085	376.4	52.3	27.0	1918	Sparrows Point, Md.
216669	LMHJ	St. s.	Lake Bledsoe	2,316	1,368	251.0	43.5	22.4	1918	Buffalo, N. Y.
216678	LMHK	St. s.	Lake Lesa	2,352	1,428	251.0	43.7	22.2	1918	Superior, Wis.
216680	LMHP	St. s.	Middlebury	2,585	1,469	298.9	44.0	19.7	1918	Wilmington, Del.
216698	LMHV	St. s.	Lake Yahara	2,338	1,431	250.5	43.5	22.6	1918	Chicago, Ill.
216704	LMJD	St. s.	West Coast	5,688	3,467	409.8	54.2	27.7	1918	Portland, Oreg.
216706	LMJF	St. s.	Eastern Queen	5,834	4,417	384.0	51.1	25.6	1918	Kobe, Japan.
216707	LMJG	Ol. s.	Choctaw	350	269	145.0	23.3	12.0	1918	Jacksonville, Fla.
216506	LMJH	Sch.	Isabel C. Harriss	1,078	988	193.2	40.0	19.2	1918	Wilmington, N. C.
216709	LMJK	St. s.	Masuda	4,844	3,605	380.6	53.1	27.0	1918	Seattle, Wash.
77543	LMJN	St. s.	John G. Chandler	110	56	91.0	20.2	11.4	1902	Bath, Me.
216716	LMJR	St. s.	Lake Ormoc	2,368	1,445	250.5	43.8	22.2	1918	Wyandotte, Mich.
216717	LMJS	St. s.	Lake Eckhart	2,337	1,432	251.0	43.5	24.2	1918	Lorain, Ohio.
216718	LMJT	St. s.	Samoa	1,997	1,172	251.0	43.6	18.1	1918	Duluth, Minn.
216727	LMJW	St. s.	Crawl Keys	2,308	1,378	253.5	43.8	20.4	1918	Ecorse, Mich.
216730	LMKC	St. s.	Eastern King	2,995	1,814	304.8	43.8	25.2	1918	Harima, Japan.
216737	LMKD	St. s.	West Gotomska ⊙	5,728	4,123	409.6	54.2	27.1	1918	Seattle, Wash.

Service	Crew	Horsepower	Name of owner	Home port	Address of owner
Frt.	13	-------	Andrew F. Mahoney	San Francisco, Calif.	1 Drumm Street.
Tnk.	37	• 2,600	Atlantic Refining Co. (Pa.)	Philadelphia, Pa.	260 South Broad Street.
Frt.	28	1,600	Hammond Lumber Co. (Del.)	San Francisco, Calif.	260 California Street.
Frt.	36	1,800	A. H. Bull S. S. Co. (N. J.)	New York, N. Y.	40 West Street.
Frt.	31	1,450	Grace S. S. Co. (Del.)	do	7 Hanover Square.
Frt.	37	1,200	U. S. Shipping Board	do	Customhouse.
Frt.	51	• 2,500	do	Portland, Oreg.	514 Spalding Building.
Frt.	43	2,500	Castner, Curran & Bullitt (Del.)	New York, N. Y.	1 Broadway.
Frt.	28	1,200	U. S. Shipping Board	do	Customhouse.
Frt.	33	1,400	Swayne & Hoyt (Calif.)	San Francisco, Calif.	430 Sansome Street.
Ref.	56	• 1,800	U. S. Shipping Board	Baltimore, Md.	Coca-Cola Building.
Frt.	53	2,250	do	New York, N. Y.	Customhouse.
Frt.	33	1,200	do	Cleveland, Ohio	
Frt.	37	1,200	do	New York, N. Y.	Do.
Frt.	48	1,300	do	Norfolk, Va.	Flatiron Building.
Frt.	44	2,700	do	San Francisco, Calif.	369 Pine Street.
Frt.	7	-------	Clarence A. Small	Machias, Me.	
Frt.	41	• 2,500	U. S. Shipping Board	Seattle, Wash.	Securities Building.
Frt.	53	• 2,000	do	San Francisco, Calif.	369 Pine Street.
Frt.	48	• 3,300	do	Seattle, Wash.	Securities Building.
Tow.	11	450	Houston Towing Co. (Tex.)	Houston, Tex.	Cotton Exchange Bldg.
Frt.	37	• 2,400	Guaranty Trust Co. of N. Y. (N. Y.)	New York, N. Y.	140 Broadway.
Frt.	24	600	Northwestern Shipping Co. (Wash.)	Seattle, Wash.	Colman Dock.
Frt.	37	1,250	U. S. Shipping Board	New York, N. Y.	Customhouse.
Frt.	48	1,250	do	Norfolk, Va.	Flatiron Building.
Frt.	47	1,400	do	Seattle, Wash.	Securities Building.
Frt.	45	• 3,300	do	Los Angeles, Calif.	
Frt.	28	1,250	Frank Parimino	San Francisco, Calif.	1 Drumm Street.
Fsh.	6	♭ 100	Diamond State Fish Products Co. (Del.)	Wilmington, Del.	Lewes, Del.
Fsh.	6	♭ 100	do	do	Do.
Fsh.	6	♭ 100	Bellows & Squire Co. (Va.)	Reedsville, Va.	Ocran, Va.
Frt.	6	♭ 100	do	do	Do.
Frt.	44	3,000	Sagadahoc S. S. Corporation (N. Y.)	New York, N. Y.	26 Beaver Street.
Tnk.	6	♭ 250	Gulf Refining Co. (Tex.)	Port Arthur, Tex.	
Frt.	47	1,250	U. S. Shipping Board	Duluth, Minn.	
Frt.	48	2,500	do	Seattle, Wash.	Securities Building.
Frt.	45	• 3,300	do	Los Angeles, Calif.	
Frt.	40	1,300	do	Detroit, Mich.	
Ref.	85	2,500	do	New York, N. Y.	Customhouse.
Tnk.	47	2,800	Standard Oil Co. (N. Y.)	do	26 Broadway.
Frt.	36	1,250	U. S. Shipping Board	Norfolk, Va.	Flatiron Building.
Tnk.	23	• 2,400	Atlantic Refining Co. (Pa.)	Philadelphia, Pa.	260 South Broad Street.
Frt.	45	2,800	U. S. Shipping Board	San Francisco, Calif.	369 Pine Street.
Frt.	48	2,500	do	Seattle, Wash.	Securities Building.
Frt.	45	• 2,500	do	do	Do.
Frt.	28	1,000	Western Transport Co. (Calif.)	San Francisco, Calif.	430 Sansome Street.
Frt.	30	1,550	A. H. Bull S. S. Co. (N. J.)	New York, N. Y.	40 West Street.
Frt.	50	• 2,500	U. S. Shipping Board	Portland, Oreg.	514 Spalding Building.
Frt.	9	-------	Rogers & Webb	Boston, Mass.	110 State Street.
Frt.	52	• 2,500	U. S. Shipping Board	Portland, Oreg.	514 Spalding Building.
Frt.	33	1,500	do	New York, N. Y.	Customhouse.
Fsh.	20	♭ 300	Frank C. Pearce Co. (Mass.)	Gloucester, Mass.	401 Main Street.
Frt.	5	-------	Walter E. Reid	Bath, Me.	Georgetown, Me.
Frt.	27	1,400	Swayne & Hoyt (Calif.)	San Francisco, Calif.	430 Sansome Street.
Frt.	33	1,200	U. S. Shipping Board	New York, N. Y.	Customhouse.
Frt.	11	-------	Fields S. Pendleton	do	Estate of 15 Moore Street.
Frt.	48	1,300	U. S. Shipping Board	do	Customhouse.
Frt.	48	• 2,500	do	Seattle, Wash.	Securities Building.
Frt.	44	3,000	Polish American Navigation Corporation (Del.)	New York, N. Y.	206 Broadway.
Frt.	36	1,200	U. S. Shipping Board	Norfolk, Va.	Flatiron Building.
Frt.	36	1,200	do	do	Do.
Frt.	34	• 2,100	do	Wilmington, Del.	
Frt.	48	1,300	do	Norfolk, Va.	Flatiron Building.
Frt.	50	• 2,500	J. A. Klaunin	New York, N. Y.	Brooklyn, N. Y.
Frt.	42	2,600	U. S. Shipping Board	Seattle, Wash.	Securities Building.
Tnk.	5	♭ 308	Gulf Refining Co. (Tex.)	Port Arthur, Tex.	
Frt.	9	-------	Felix Verzone	Mobile, Ala.	262 South Jefferson Street.
Frt.	48	2,500	U. S. Shipping Board	Tacoma, Wash.	
Tow.	7	550	L. Boyer's Sons Co.	New York, N. Y.	
Frt.	48	1,300	U. S. Shipping Board	Detroit, Mich.	
Frt.	33	1,200	do	New York, N. Y.	Customhouse.
Frt.	27	1,250	Hammond Lumber Co. (Del.)	San Francisco, Calif.	260 California Street.
Frt.	48	1,500	U. S. Shipping Board	New York, N. Y.	Customhouse.
Frt.	39	1,850	do	Seattle, Wash.	Securities Building.
Frt.	32	• 2,500	do	do	Do.

Official No.	Signal letters	Rig	Name of vessel	Tonnage		Dimensions			When built	Where built
				Gross	Net	Length	Breadth	Depth		
						Feet	*Feet*	*Feet*		
216738	LMKF	St. s.	LAKE PLEASANT	2,221	1,344	253.5	43.5	22.5	1918	Ashtabula, Ohio
216739	LMKG	St. s.	MARY	2,150	1,286	250.5	43.7	20.4	1918	Manitowoc, Wis
216747	LMKN	St. s.	MONTROLITE ⊙	6,834	5,254	419.6	57.2	30.0	1918	Seattle, Wash
216749	LMKQ	St. s.	ASTORIA	2,224	1,358	289.0	44.1	19.0	1918	Portland, Oreg
216750	LMKR	St. s.	Manada	2,542	1,490	266.9	46.1	24.2	1918	Aberdeen, Wash
216754	LMKT	St. s.	WESTERN MAID	5,760	3,503	409.8	54.2	27.7	1918	Portland, Oreg
216758	LMKV	St. s.	LAKE PACHUTA	2,416	1,464	250.5	43.8	22.2	1918	Saginaw, Mich
216760	LMKW	St. s.	WEST GALOC	5,392	3,293	410.0	54.4	27.2	1918	Los Angeles, Calif
216761	LMNB	St. s.	WEST GALETA	5,435	3,323	410.0	54.4	27.2	1918	do
216762	LMND	St. s.	VOLUNTEER ⊙	7,717	5,791	410.0	56.0	29.0	1918	Alameda, Calif
216767	LMNH	St. s.	WINDING GULF ⊙	5,438	3,339	368.6	55.2	30.5	1918	Camden, N. J
216768	LMNJ	St. s.	J. A. BISSO	246	144	102.3	23.7	14.2	1906	Sorel, Quebec
216770	LMNK	St. s.	O. T. WARING	5,579	3,379	411.6	53.4	29.8	1918	Wilmington, Del
216775	LMNP	St. s.	LAKE GEDNEY	2,333	1,428	251.0	43.5	24.2	1918	Cleveland, Ohio
216776	LMNQ	St. s.	LAKE AKKRA	2,357	1,437	250.5	43.8	22.2	1918	Wyandotte, Mich
216777	LMNR	St. s.	MORRISTOWN	4,746	2,983	377.0	52.0	23.8	1918	Shooters Island, N. Y
216778	LMNS	St. s.	GALESBURG	5,138	3,646	377.0	52.0	26.8	1918	do
216779	LMNT	St. s.	ENGLEWOOD	4,746	2,983	377.0	52.0	26.8	1918	do
216787	LMPB	St. s	WESTERN PRIDE	5,688	3,467	409.8	54.2	27.7	1918	Portland, Oreg
216785	LMPC	St. s	WESTERN STAR	5,700	3,503	409.5	54.2	27.6	1918	Seattle, Wash
216786	LMPD	St. s	WEST HOBOMAC	5,527	3,385	409.6	54.2	27.1	1918	do
216788	LMPF	St. s	SHREVEPORT ⊙	6,822	4,099	435.0	56.0	32.0	1918	Alameda, Calif
216780	LMPG	St. s	LAKE WINTHROP ⊙	2,150	1,286	250.5	43.7	20.4	1918	Manitowoc, Wis
216790	LMPK	St. s	LAKE ELIKO	2,330	1,435	251.0	43.5	24.2	1918	Lorain, Ohio
216793	LMPQ	St. s	EASTERNER ⊙	5,840	4,497	385.0	51.0	21.1	1918	Kawasaki, Japan
216794	LMPR	St. s	San Diego ⊙	1,487	835	238.3	44.7	16.8	1918	Hoquiam, Wash
127547	LMPV	St. s	WESTON M. CARROLL	1,069	871	200.0	38.0	11.6	1901	Port Huron, Mich
216802	LMQC	St. s	EAST INDIAN ⊙	8,229	5,176	415.0	58.0	29.0	1918	Uraga, Japan
216805	LMQD	St. s	LAKE LINDEN	2,150	1,286	250.5	43.7	20.4	1918	Manitowoc, Wis
216804	LMQF	St. s	CALAVERAS	2,379	1,447	250.5	43.7	22.5	1918	Toledo, Ohio
216808	LMQH	St. s	LAKE DYMER	2,357	1,429	251.0	43.7	22.2	1918	Superior, Wis
216809	LMQJ	Sch.	PAUL E. THURLOW	1,590	1,453	230.0	41.8	23.3	1918	Rockland, Me
216811	LMQK	St. s.	LAKE GARDNER	2,292	1,367	253.5	43.8	20.4	1918	Ecorse, Mich
216814	LMQN	St. s.	LAKE BERDAN	2,342	1,413	250.5	43.5	22.6	1918	Chicago, Ill
216816	LMQR	St. s.	LAKE ELSINORE	2,330	1,435	251.0	43.5	24.2	1918	Lorain, Ohio
216821	LMQV	St. s.	M. J. SCANLON ⊙	5,575	3,906	362.3	51.2	32.2	1918	Camden, N. J
216822	LMQW	St. s.	MARY WEEMS ⊙	3,133	1,903	299.4	45.0	22.8	1918	Elizabeth, N. J
216824	LMRB	St. s.	PHOENIX	5,731	3,511	400.8	54.3	31.4	1918	Chester, Pa
216826	LMRC	St. s.	WESTERN CROSS	5,754	3,540	409.5	54.2	27.6	1918	Seattle, Wash
216827	LMRD	St. s.	JOHN J. O'HAGAN	1,998	1,179	251.0	43.6	18.1	1918	Duluth, Minn
216829	LMRG	St. s.	Kuwa	3,019	1,752	272.9	46.1	24.1	1918	Portland, Oreg
216830	LMRH	St. s.	Holbrook	3,019	1,752	272.9	46.1	24.1	1918	do
216833	LMRJ	*Sch.	Mario C. Beazley	2,414	2,356	285.0	44.8	23.9	1918	do
216837	LMRQ	Sch.	Lieut. Sam Mengel	907	790	187.7	38.4	15.2	1918	Bath, Me
216839	LMRS	St. s.	Progress	345	157	125.3	29.9	13.7	1918	Solomons Island, Md
216841	LMRT	St. s.	LAKE HEWES	2,330	1,448	251.0	43.5	24.2	1918	Cleveland, Ohio
216845	LMSD	St. s.	SAG HARBOR	2,431	1,417	264.0	42.2	21.9	1918	Mariners Harbor, N. Y
216846	LMSF	St. s.	ANACORTES ⊙	4,829	3,625	379.8	53.1	27.0	1918	Tacoma, Wash
216848	LMSH	St. s.	WEST HOSOKIE	5,561	3,472	409.6	54.2	27.1	1918	Seattle, Wash
216860	LMSJ	St. s.	Apalachee (composite)	2,474	1,457	270.0	46.0	22.4	1918	Jacksonville, Fla
216863	LMSN	St. s.	WEST ZULA	6,000	4,552	410.0	54.4	27.2	1918	Los Angeles, Calif
216864	LMSP	St. s.	MAUNA ALA ⊙	6,805	4,312	420.5	54.2	31.4	1918	Bath, Me
216866	LMSR	St. s.	LAKE AURICE	2,353	1,429	251.0	43.7	22.2	1918	Superior, Wis
216870	LMST	St. s.	LAKE GARZA	2,331	1,433	251.0	43.5	24.2	1918	Lorain, Ohio
216871	LMSV	St. s.	GOVERNOR JOHN LIND ⊙	3,431	2,039	305.0	46.0	24.5	1918	Oakland, Calif
216874	LMTC	St. s.	LAKE YPSILANTI	2,368	1,445	250.5	43.8	22.2	1918	Wyandotte, Mich
216875	LMTD	St. s.	DEFIANCE	7,611	4,786	440.0	56.0	35.2	1918	Alameda, Calif
216876	LMTF	*Sch.	Smith & Terry No. 2	1,251	1,198	221.1	41.0	16.5	1918	Bethel, Del
216877	LMTG	St. s.	W. L. STEED ⊙	6,172	4,568	416.8	56.1	31.1	1918	Quincy, Mass
216878	LMTH	Sch.	Georgette	866	757	187.8	36.1	16.1	1918	Portland, Oreg
216890	LMTR	St. s.	LAKEVILLE	2,292	1,367	253.5	43.8	20.4	1918	Ecorse, Mich
216891	LMTS	St. s.	LAKE DEVAL	2,329	1,453	251.0	43.5	24.2	1918	Lorain, Ohio
216892	LMTV	St. s.	LAKE HELEN	1,998	1,179	251.0	43.6	18.1	1918	Duluth, Minn
216893	LMTW	St. s.	Basco ⊙	2,656	1,556	265.6	46.5	24.5	1918	Houston, Tex
216898	LMVC	*Sch.	Tuckahoe	792	726	179.0	34.6	15.5	1918	Baltimore, Md
216901	LMVD	Sch.	John W. Wells ⊙	2,527	2,374	267.8	47.8	26.5	1918	St. Helens, Oreg
216902	LMVF	St. s.	WESTPORT	5,665	3,529	409.5	54.2	27.4	1918	Seattle, Wash
216903	LMVG	St. s.	LAKE DELANCEY	2,310	1,368	251.0	43.5	22.4	1918	Buffalo, N. Y
	LMVJ	Bk.	H. S. EVERETT	1,805	1,708	244.1	39.4	23.0	1890	Vegesack, Germany
216912	LMVQ	St. s.	LAKE MARION	2,230	1,354	253.5	43.5	22.5	1918	Ashtabula, Ohio
216914	LMVR	St. s.	LAKE OSWEYA	2,416	1,432	250.5	43.8	22.2	1918	Saginaw, Mich
216915	LMVS	St. s.	LAKE BUCKEYE	2,338	1,431	250.5	43.5	22.6	1918	Chicago, Ill
216924	LMWD	St. s.	LAKE MEDFORD	2,084	1,223	251.0	43.7	19.2	1918	Superior, Wis
216925	LMWF	St. s.	WEST HUMHAW ⊙	5,527	3,385	409.6	54.2	27.1	1918	Seattle, Wash
216926	LMWG	St. s.	LAKE ALVADA	2,329	1,448	251.0	43.6	24.2	1918	Cleveland, Ohio

Service	Crew	Horsepower	Name of owner	Home port	Address of owner
Frt.	33	1,500	U. S. Shipping Board	New York, N. Y.	Customhouse.
Frt.	37	1,550	A. H. Bull S. S. Co. (N. J.)	do	40 West Street.
Tnk.	34	2,500	Standard Oil Co. (Calif.)	San Francisco, Calif.	225 Bush Street.
Frt.	25	1,400	Hammond Lumber Co. (Del.)	do	260 California Street.
Frt.	45	1,500	U. S. Shipping Board	Portland, Oreg.	514 Spalding Building.
Frt.	53	• 2,500	do	do	Do.
Frt.	39	• 1,600	do	Port Huron, Mich.	
Frt.	45	• 3,500	do	Los Angeles, Calif.	
Frt.	45	• 3,300	do	do	
Frt.	45	• 2,600	do	San Francisco, Calif.	369 Pine Street.
Frt.	40	2,500	Castner, Curran & Bullitt (Del.)	New York, N. Y.	1 Broadway.
Tow.	12	1,200	New Orleans Coal & Bisso Towboat Co. (Del.)	New Orleans, La.	United Fruit Building.
Tnk.	36	2,600	Standard Oil Co. (N. Y.)	New York, N. Y.	26 Broadway.
Frt.	33	1,200	U. S. Shipping Board	Savannah, Ga.	
Frt.	36	1,450	do	Norfolk, Va.	Flatiron Building.
Frt.	50	2,600	do	New York, N. Y.	Customhouse.
Frt.	85	2,500	do	do	Do.
Frt.	85	2,500	do	do	Do.
Frt.	49	• 2,500	do	Portland, Oreg.	514 Spalding Building.
Frt.	40	• 3,000	do	Seattle, Wash.	Securities Building.
Frt.	32	• 3,000	do	do	Do.
Tnk.	41	2,600	Cities Service Refining Transportation Co. (Del.)	Wilmington, Del.	Dover, Del.
Frt.	24	1,550	U. S. Shipping Board	Norfolk, Va.	Flatiron Building.
Frt.	36	1,200	do	do	Do.
Frt.	51	3,000	do	San Francisco, Calif.	369 Pine Street.
Frt.	25	750	Hart-Wood Lumber Co. (Calif.)	do	1 Drumm Street.
Frt.	14	600	Niagara Sand Corporation (N. Y.)	Buffalo, N. Y.	White Building.
Frt.	77	5,600	U. S. Shipping Board	San Francisco, Calif.	369 Pine Street.
Frt.	34	1,550	do	New York, N. Y.	Customhouse.
Frt.	35	1,250	do	do	Do.
Frt.	40	1,200	do	Duluth, Minn.	Superior, Wis.
Frt.	11		New England Maritime Co. (Me.)	Boston, Mass.	131 State Street.
Frt.	36	1,250	U. S. Shipping Board	Detroit, Mich.	
Frt.	48	1,300	do	Chicago, Ill.	
Frt.	33	1,200	do	Norfolk, Va.	Flatiron Building.
Frt.	39	2,200	Hammond Lumber Co. (Del.)	San Francisco, Calif.	260 California Street.
Frt.	30	1,700	Baltimore & Carolina S. S. Co. (Md.)	Baltimore, Md.	Pier 5 Pratt Street.
Tnk.	44	• 3,000	American Tanker Corporation (Mass.)	Boston, Mass.	
Tnk.	52	• 2,500	U. S. Shipping Board	Seattle, Wash.	Securities Building.
Frt.	34	1,250	Bison Steamship Corporation (N. Y.)	Buffalo, N. Y.	Elk Street Market.
Frt.	49	1,400	U. S. Shipping Board	Portland, Oreg.	514 Spalding Building.
Frt.	46	1,400	do	do	Do.
Frt.	5		Fred W. Beazley	Norfolk, Va.	Portsmouth, Va.
Frt.	9		Mercator Navigation Co. (Del.)	New York, N. Y.	25 West Forty-third Street.
Tow.	10	1,000	Bethlehem Shipbuilding Corporation (Ltd.) (Del.)	Baltimore, Md.	
Frt.	33	1,200	U. S. Shipping Board	Norfolk, Va.	Flatiron Building.
Frt.	28	1,200	do	New York, N. Y.	Customhouse.
Frt.	39	2,500	do	Tacoma, Wash.	
Frt.	91	• 3,000	do	Seattle, Wash.	Securities Building.
Frt.	40	1,350	do	Jacksonville, Fla.	
Frt.	45	• 3,300	do	Los Angeles, Calif.	
Frt.	39	3,000	Matson Navigation Co. (Calif.)	San Francisco, Calif.	215 Market Street.
Frt.	36	1,200	U. S. Shipping Board	Duluth, Minn.	Superior, Wis.
Frt.	33	1,200	do	New York, N. Y.	Customhouse.
Frt.	37	1,900	Porto Rico American S. S. Co. (Md.)	Baltimore, Md.	Lexington Building.
Frt.	38	1,300	U. S. Shipping Board	New York, N. Y.	Customhouse.
Frt.	90	• 3,000	do	San Francisco, Calif.	369 Pine Street.
Frt.	5		Smith & Terry Transportation Co. (Del.)	Wilmington, Del.	Bethel, Del.
Tnk.	42	2,600	Pan-American Petroleum & Transport Co. (Del.)	Los Angeles, Calif.	1015 Security Building.
Frt.	10		Southeastern Shipping Co. (N. Y.)	New York, N. Y.	35 South William Street.
Frt.	34	1,250	U. S. Shipping Board	do	Customhouse.
Frt.	35	1,200	do	Philadelphia, Pa.	Lawrence Building.
Frt.	33	1,250	do	Savannah, Ga.	
Frt.	55	1,400	do	Houston, Tex.	
Frt.	6		Reading Co. (Pa.)	Philadelphia, Pa.	Reading Terminal.
Frt.	17		Charles R. McCormick & Co. (Calif.)	San Francisco, Calif.	1 Drumm Street.
Frt.	46	2,500	U. S. Shipping Board	Seattle, Wash.	Securities Building.
Frt.	37	1,200	do	Norfolk, Va.	Flatiron Building.
			W. D. Latimer	New York, N. Y.	
Frt.	38	1,500	U. S. Shipping Board	do	Customhouse.
Frt.	34	1,600	do	Norfolk, Va.	Flatiron Building.
Frt.	32	1,300	do	do	Do.
Frt.	36	1,200	do	do	Do.
Frt.	95	• 2,500	do	Seattle, Wash.	Securities Building.
Frt.	33	1,200	do	New York, N. Y.	Customhouse.

Official No.	Signal letters	Rig	Name of vessel	Tonnage		Dimensions			When built	Where built
				Gross	Net	Length	Breadth	Depth		
						Feet	*Feet*	*Feet*		
216927	LMWH	Sch.	Frances L. Taussig	1,080	972	193.7	38.8	19.0	1918	Boothbay Harbor, Me.
216942	LMWS	St. s.	Fish Hawk	352	149	139.4	24.4	13.1	1918	South Portland, Me.
216945	LMWT	Ol. s.	CERRITO	495	259	155.0	25.4	12.6	1918	San Juan, P. R.
216948	LMWV	St. s.	CRAINCREEK	2,292	1,367	253.5	43.8	20.4	1918	Ecorse, Mich.
216949	LNBC	St. s.	WESTERN HOPE	5,754	3,540	409.5	54.2	27.6	1918	Seattle, Wash.
216955	LNBG	St. s.	Mazama	2,542	1,503	266.1	46.1	23.9	1918	Tacoma, Wash.
217053	LNBH	St. s.	LAKE YELVERTON	2,332	1,452	251.0	43.6	24.2	1918	Lorain, Ohio.
216959	LNBJ	St. s.	LAKE WILSON	2,139	1,275	250.5	43.7	20.4	1918	Manitowoc, Wis.
216969	LNBP	St. s.	SANTA TERESA	4,858	2,888	360.2	51.6	22.8	1918	Philadelphia, Pa.
216971	LNBR	St. s.	GOODSPEED	2,395	1,463	250.5	43.8	22.2	1918	Wyandotte, Mich.
216972	LNBS	St. s.	GORKE	2,310	1,426	250.5	43.6	22.2	1918	do.
216975	LNBT	St. s.	ISANTI	5,713	4,129	410.5	54.0	27.0	1918	San Francisco, Calif.
216976	LNBV	St. s.	WESTERN PLAINS ⊙	5,688	3,467	409.8	54.2	27.7	1918	Portland, Oreg.
216977	LNBW	St. s.	NANTASKET	5,208	3,268	389.7	54.8	30.4	1918	Quincy, Mass.
216978	LNCB	St. s.	LAKE GASPAR	2,331	1,433	251.0	43.6	24.2	1918	Lorain, Ohio.
216979	LNCD	Sch.	Edna M. McKnight	1,326	1,203	209.4	41.2	20.3	1918	Camden, Me.
216981	LNCG	St. s.	LAKE DANCEY	2,323	1,407	251.0	43.7	22.2	1918	Superior, Wis.
216962	LNCK	St. s.	Irene S. Wilkinson	818	708	187.3	38.0	14.4	1918	Savannah, Ga.
216984	LNCM	St. s	ZIRKEL	6,073	4,427	402.6	53.0	32.0	1918	Oakland, Calif.
216986	LNCQ	St. s	L. J. DRAKE ⊙	6,693	4,796	419.6	57.2	30.0	1918	Seattle, Wash.
216990	LNCS	St. s	LAKE INDIAN	1,991	1,178	251.0	43.6	18.1	1918	Duluth, Minn.
216992	LNCV	*Sch.	Northern No. 17	961	899	204.6	35.0	14.7	1918	Havre de Grace, Md.
216994	LNDB	Sch.	Wilbert S. Bartlett	741	634	183.1	37.5	14.0	1918	Milbridge, Me.
216995	LNDC	St. s	OZAUKEE	4,045	2,835	340.5	48.0	24.7	1918	Long Beach, Calif.
216996	LNDF	St. s	AGAWAM	3,282	1,958	324.0	46.2	25.0	1918	Newark, N. J.
216998	LNDG	St. s	LAKE FONDULAC	2,338	1,431	250.5	43.5	22.6	1918	Chicago, Ill.
216999	LNDM	St. s	LAKE BEACON	2,388	1,431	250.5	43.5	22.6	1918	do.
217002	LNDR	St. s	WEST LASHAWAY	5,515	3,376	409.6	54.2	27.1	1918	Seattle, Wash.
217003	LNDS	Ol. s	CHALLENGER ⊙	7,590	5,764	410.0	56.0	29.0	1918	Alameda, Calif.
217011	LNDW	St. s	CORSICANA	2,146	1,287	250.5	43.7	20.4	1918	Manitowoc, Wis.
217013	LNFC	St. s	Salmon	3,020	1,765	272.8	46.1	24.1	1918	Astoria, Oreg.
217015	LNFG	St. s	PUGET SOUND ⊙	4,838	3,630	379.1	53.1	27.0	1918	Tacoma, Wash.
217017	LNFJ	St. s	LAKE GORIN	2,368	1,445	250.5	43.8	22.2	1918	Wyandotte, Mich.
217019	LNFM	St. s	NEPONSET ⊙	7,435	4,565	434.3	57.7	27.1	1918	Chester, Pa.
217023	LNFR	Sch.	Col. Keith	884	820	179.7	41.5	14.3	1918	Westlake, La.
217024	LNFS	St. s	CRANENEST	2,292	1,367	253.5	43.8	20.4	1918	Ecorse, Mich.
217029	LNFW	St. s	LAKE GORMANIA	2,397	1,479	250.5	43.8	22.2	1918	Wyandotte, Mich.
217030	LNGB	St. s	DEERFIELD ⊙	7,435	4,565	434.3	57.7	27.1	1918	Chester, Pa.
217032	LNGC	St. s	WESTERN SCOUT	5,760	3,503	409.8	54.2	27.7	1918	Portland, Oreg.
217043	LNGM	Sch.	Jere G. Shaw	739	674	174.6	35.6	15.2	1918	Biddeford, Me.
217042	LNGQ	St. s	LAKE GOVAN	2,343	1,443	251.0	43.6	22.2	1918	Cleveland, Ohio.
217045	LNGR	St. s	LAKE WINOOSKI	2,416	1,432	250.5	43.8	22.2	1918	Saginaw, Mich.
217046	LNGS	St. s	MAJOR WHEELER ⊙	3,431	2,038	305.0	46.0	24.5	1918	Oakland, Calif.
217055	LNHB	St. s	CRAYCROFT	2,292	1,367	253.5	43.8	20.4	1918	Ecorse, Mich.
217057	LNHC	St. s	LAKE GALERA	2,316	1,368	251.0	43.5	22.4	1918	Buffalo, N. Y.
217059	LNHD	St. s	LAKE ARLINE	2,084	1,223	251.0	43.7	19.2	1918	Superior, Wis.
217060	LNHF	St. s	VICTORIOUS ⊙	7,597	4,753	440.0	56.0	35.2	1918	Alameda, Calif.
217061	LNHG	St. s	LIBERTY ⊙	6,211	3,835	395.5	55.0	31.4	1918	Kearny, N. J.
217062	LNHJ	St. s	Belair	2,551	1,528	267.3	46.0	23.6	1918	Pascagoula, Miss.
217066	LNHP	St. s	NAIWA	6,240	4,704	409.6	54.4	27.4	1918	Baltimore, Md.
217070	LNHR	St. s	WEST LOQUASSUCK	5,644	4,080	409.6	54.2	27.1	1918	Seattle, Wash.
217071	LNHS	St. s	CONNERSVILLE	2,232	1,358	253.5	43.6	20.2	1918	Ashtabula, Ohio.
217072	LNHT	St. s	CENTRAL AMERICAN	357	169	124.6	30.0	12.3	1918	Bath, Me.
217074	LNHV	St. s	LAKE ZALISKI	2,332	1,452	251.0	43.6	22.2	1918	Lorain, Ohio.
217075	LNHW	Ol. s	Admiral Mayo	1,934	1,608	248.6	44.6	21.0	1918	Seattle, Wash.
217079	LNJC	St. s	CALICOROCK	2,379	1,447	250.5	43.7	22.5	1918	Toledo, Ohio.
217085	LNJG	St. s	EASTPORT ⊙	4,385	2,705	344.5	49.9	25.7	1918	Habu, Japan.
217086	LNJH	St. s	LAKE SANFORD	2,232	1,357	253.5	43.6	20.2	1918	Ashtabula, Ohio.
217087	LNJK	St. s	LAKE KYTTLE	2,157	1,285	250.5	43.7	20.4	1918	Manitowoc, Wis.
106293	LNJP	Ga. s	Astoria	166	86	104.0	23.0	11.4	1884	North Bend, Oreg.
217093	LNJQ	St. s	INVINCIBLE ⊙	7,888	4,960	440.0	56.0	35.2	1918	Alameda, Calif.
217095	LNJR	St. s	BETTY WEEMS	2,339	1,420	251.0	43.7	22.2	1918	Superior, Wis.
217099	LNJT	Sch.	Kingsway	1,272	1,107	203.8	41.0	22.8	1918	Mystic, Conn.
217103	LNJW	St. s	WATONWAN	5,467	3,308	400.7	54.2	29.9	1918	Harriman, Pa.
217105	LNKB	Sch.	Jacob W. Hook	677	576	178.9	36.7	14.5	1918	Richmond, Me.
217116	LNKG	St. s	LAKE PICKAWAY	2,339	1,456	251.0	43.6	22.2	1918	Lorain, Ohio.
217117	LNKH	St. s	JEAN WEEMS	2,349	1,448	251.0	43.6	22.2	1918	Cleveland, Ohio.
217115	LNKJ	St. s	CAPE MAY ⊙	6,847	4,280	415.0	53.7	28.3	1918	Sparrows Point, Md.
217118	LNKM	St. s	Quinneseco (composite)	2,445	1,440	266.8	45.7	22.2	1918	Savannah, Ga.
217119	LNKP	St. s	LAKE DESHA	2,338	1,431	250.5	43.5	22.6	1918	Chicago, Ill.
217121	LNKQ	St. s	Roseway	479	326	142.1	29.6	11.8	1918	Essex, Mass.
217124	LNKR	St. s	WEST ZUCKER	5,548	3,400	410.0	54.4	27.2	1918	Los Angeles, Calif.
217126	LNKS	St. s	WILLIAM N. PAGE ⊙	5,438	3,339	368.6	55.2	30.5	1918	Camden, N. J.
217127	LNKT	St. s	WESTPOOL ⊙	5,724	3,519	409.5	54.2	27.6	1918	Seattle, Wash.
217128	LNKV	St. s	WEST ELCASCO	5,760	4,113	409.6	54.2	27.1	1918	do.
217129	LNKW	St. s	WILLIMANTIC	4,857	2,992	379.4	53.0	27.0	1918	Tacoma, Wash.

Service	Crew	Horsepower	Name of owner	Home port	Address of owner
Frt.	8		New England Maritime Co. (Me.)	Boston, Mass	131 State Street.
Fsh.	26	550	Deep Sea Fisheries (Me.)	Rockland, Me	
Frt.	15	b 250	H. S. Graham	San Juan, P. R	
Frt.	36	1,250	U. S. Shipping Board	Norfolk, Va	Flatiron Building.
Frt.	54	a 3,000	do	Seattle, Wash	Securities Building.
Frt.	42	1,400	Mazama Steamship Co. (Wash.)	do	Everett, Wash.
Frt.	32	1,200	U. S. Shipping Board	New York, N. Y	Customhouse.
Frt.	34	1,200	do	Savannah, Ga	
Pas.	85	3,400	Grace S. S. Co. (Del.)	New York, N. Y	7 Hanover Square.
Frt.	28	1,300	U. S. Shipping Board	do	Customhouse.
Frt.	35	1,300	do	do	Do.
Frt.	39	a 2,500	do	San Francisco, Calif	369 Pine Street.
Frt.	48	a 2,500	do	Portland, Oreg	514 Spalding Building.
Frt.	42	a 2,000	do	Boston, Mass	45 Broad Street.
Frt.	33	1,200	do	Norfolk, Va	Flatiron Building.
Frt.	9		Boston Maritime Corporation (Me.)	Boston, Mass	131 State Street.
Frt.	40	1,200	U. S. Shipping Board	Duluth, Minn	Superior, Wis.
Frt.	7		Howard Lumber Co. (W. Va.)	Alexandria, Va	
Frt.	52	a 2,800	U. S. Shipping Board	San Francisco, Calif	369 Pine Street.
Tnk.	41	3,000	Standard Oil Co. (N. Y.)	New York, N. Y	Standard Oil Building.
Frt.	33	1,250	U. S. Shipping Board	Duluth, Minn	Superior, Wis.
Frt.	4		Northern Barge Corporation (Del.)	Wilmington, Del	Equitable Building.
Frt.	8		Daniel T. Gilmartin	New York, N. Y	116 Broad Street.
Frt.	75	a 2,500	U. S. Shipping Board	Los Angeles, Calif	
Frt.	43	a 1,500	do	Newark, N. J	
Frt.	33	1,000	do	New York, N. Y	Customhouse.
Frt.	48	1,000	do	Chicago, Ill	
Frt.	114	a 2,500	do	Seattle, Wash	Securities Building.
Frt.	37	b 3,000	Sun Shipbuilding & Dry Dock Co. (Pa.)	Philadelphia, Pa	Finance Building.
Frt.	35	1,550	U. S. Shipping Board	Milwaukee, Wis	
Frt.	48	1,400	do	Astoria, Oreg	
Frt.	50	2,500	do	Seattle, Wash	Securities Building.
Frt.	48	1,300	do	Detroit, Mich	
Ref.	43	2,500	do	Philadelphia, Pa	Lawrence Building.
Frt.	10		Gulf Export & Transportation Co. (Tex.)	Port Arthur, Tex	Beaumont, Tex.
Frt.	48	1,250	U. S. Shipping Board	Norfolk, Va	Flatiron Building.
Frt.	36	1,300	do	New York, N. Y	Customhouse.
Ref.	47	2,500	Steamship Deerfield Corporation (Del.)	Wilmington, Del	Du Pont Building.
Frt.	50	a 2,500	U. S. Shipping Board	Portland, Oreg	514 Spalding Building.
Frt.	9		Lawrence Corporation (Me.)	New York, N. Y	35 South William Street.
Frt.	32	1,200	U. S. Shipping Board	Cleveland, Ohio	
Frt.	40	1,600	do	New York, N. Y	Customhouse.
Frt.	35	2,000	Porto Rico American S. S. Co. (Del.)	Baltimore, Md	Lexington Building.
Frt.	48	1,220	U. S. Shipping Board	New York, N. Y	Customhouse.
Frt.	30	1,200	do	Philadelphia, Pa	Lawrence Building.
Frt.	27	1,200	do	Duluth, Minn	Superior, Wis.
Frt.	90	a 3,000	do	San Francisco, Calif	369 Pine Street.
Frt.	66	a 2,500	do	Newark, N. J	
Frt.	40	1,400	do	Gulfport, Miss	Pascagoula, Miss.
Frt.	66	a 2,500	do	Baltimore, Md	Coco-Cola Building.
Frt.	45	a 2,500	do	Seattle, Wash	Securities Building.
Frt.	32	1,250	do	New York, N. Y	Customhouse.
Tow.	14	600	Texas Co. (Tex.)	Port Arthur, Tex	
Frt.	32	1,250	U. S. Shipping Board	Cleveland, Ohio	
Frt.	8	b 700	R. W. Crosby	Seattle, Wash	Coleman Building.
Frt.	36	1,250	U. S. Shipping Board	New York, N. Y	Customhouse.
Frt.	40	2,250	do	Seattle, Wash	Securities Building.
Frt.	32	1,250	do	Cleveland, Ohio	
Frt.	43	1,550	do	New York, N. Y	Customhouse.
Frt.	9	b 75	Gulf Mail S. S. Co. (Calif.)	San Francisco, Calif	1 Drumm Street.
Frt.	124	a 3,000	U. S. Shipping Board	do	369 Pine Street.
Frt.	25	1,200	Baltimore & Carolina S. S. Co. (Md.)	Baltimore, Md	Pier 5, Pratt Street.
Frt.	10		African & Eastern Trading Co. (N. Y.)	New York, N. Y	26 Beaver Street.
Frt.	42	a 3,000	U. S. Shipping Board	Philadelphia, Pa	Lawrence Building.
Frt.	8		Maryland Navigation Co. (Md.)	Baltimore, Md	The Marine Bank Building.
Frt.	32	1,200	U. S. Shipping Board	New Orleans, La	Hibernia Building.
Frt.	36	1,200	Baltimore & Carolina S. S. Co. (Md.)	Baltimore, Md	Pier 5, Pratt St.
Frt.	58	4,000	U. S. Shipping Board	Baltimore, Md	Coca-Cola Building.
Frt.	39	1,400	Coastwise S. S. Co. (Va.)	Norfolk, Va	
Frt.	36	1,300	U. S. Shipping Board	Chicago, Ill	
Frt.	14	550	James F. Quinn	Boston, Mass	Cambridge, Mass.
Frt.	81	a 3,300	U. S. Shipping Board	Los Angeles, Calif	
Frt.	36	2,500	Castner, Curran & Bullitt (Del.)	New York, N. Y	1 Broadway.
Frt.	50	3,000	U. S. Shipping Board	Seattle, Wash	Securities Building.
Frt.	32	a 3,000	do	do	Do.
Frt.	44	2,500	do	Tacoma, Wash	

Official No.	Signal letters	Rig	Name of vessel	Tonnage		Dimensions			When built	Where built
				Gross	Net	Length	Breadth	Depth		
						Feet	*Feet*	*Feet*		
217130	LNMB	St. s	CHARLES M. EVEREST	5,372	3,238	411.6	53.4	31.2	1918	Wilmington, Del.
217134	LNMC	St. s	ESTHER WEEMS	3,049	1,850	299.6	45.0	22.6	1918	do.
217139	LNMJ	St. s	LAKE OTSQUAGO	2,337	1,430	251.0	43.5	24.2	1918	Buffalo, N. Y.
217150	LNMP	St. s	BELLINGHAM	4,837	3,621	379.8	53.0	27.0	1918	Tacoma, Wash.
217143	LNMQ	St. s	CALISPELL	2,379	1,447	250.5	43.7	22.5	1918	Toledo, Ohio.
217144	LNMR	St. s	QUISTCONCK	5,144	3,072	390.0	54.2	27.6	1918	Hog Island, Pa.
217151	LNMS	St. s	JOHN GEHM	1,991	1,178	251.0	43.6	18.6	1918	Duluth, Minn.
217145	LNMT	St. s	GARFIELD	2,718	1,538	299.4	45.0	22.8	1918	Elizabeth, N. J.
217147	LNMV	St. s	FEDERAL	6,868	4,809	395.5	55.0	31.4	1918	Kearny, N. J.
217152	LNMW	St. s	WESTMEAD	5,618	4,201	409.5	54.2	27.4	1918	Seattle, Wash.
217153	LNPB	St. s	CADARETTA	2,643	1,621	289.0	44.1	19.2	1918	Portland, Oreg.
217154	LNPC	St. s	LAKE COPLEY	2,379	1,483	251.0	43.6	22.2	1918	Lorain, Ohio.
217155	LNPD	St. s	LAKE CAHOON	2,339	1,456	251.0	43.6	22.2	1918	do.
217160	LNPJ	*Sch.	Smith & Terry No. 4	2,231	2,069	281.8	45.8	22.2	1918	Orange, Tex.
217163	LNPM	St. s	Liberty	324	158	136.2	28.6	13.2	1918	Norfolk, Va.
217165	LNPQ	St. s	INDIANAPOLIS	8,134	6,121	439.6	60.2	33.7	1918	Gloucester City, N. J.
217168	LNPS	St. s	EASTERN CROSS	4,390	2,694	359.4	51.3	25.8	1917	Uraga, Japan.
217170	LNPT	St. s	HICKMAN	4,860	2,975	377.0	52.0	26.8	1918	Shooters Island, N. Y.
217172	LNPW	El. s	INDEPENDENCE	7,597	4,753	440.0	56.0	35.2	1918	Alameda, Calif.
217173	LNQB	St. s	E. L. DOHENY THIRD	7,753	4,709	467.6	62.7	32.0	1918	Camden, N. J.
217174	LNQC	St. s	Tillamook	2,594	1,511	267.5	46.4	23.9	1918	Portland, Oreg.
217176	LNQF	St. s	WEST MADAKET	5,654	4,099	409.6	54.2	27.1	1918	Seattle, Wash.
217182	LNQM	St. s	WESTERN BELLE	5,698	3,473	409.8	54.2	27.7	1918	Portland, Oreg.
217183	LNQP	St. s	LAKE MATTATO	2,338	1,431	250.5	43.5	22.6	1918	Chicago, Ill.
217184	LNQR	St. s	AGWIDALE	5,080	3,678	370.0	53.1	27.0	1918	Newport News, Va.
217189	LNQV	St. s	CRATHORNE	2,241	1,349	253.5	43.6	20.2	1918	Ashtabula, Ohio.
217196	LNRG	St. s	Thomas J. Howard	320	63	132.2	27.5	12.8	1918	Green Bay, Wis.
217197	LNRH	St. s	CORRALES	2,146	1,287	250.5	43.7	20.4	1918	Manitowoc, Wis.
217203	LNRS	St. s	CHARLES L. O'CONNOR	2,351	1,433	253.4	43.7	25.1	1918	Ecorse, Mich.
217204	LNRT	St. s	LAKE GRANDON	2,611	1,617	251.0	43.6	26.1	1918	Wyandotte, Mich.
217205	LNRV	St. s	OSHKOSH	3,961	2,393	340.5	48.0	24.7	1918	Long Beach, Calif.
217206	LNRW	St. s	OSKAWA	6,100	4,539	402.6	53.0	32.0	1918	Oakland, Calif.
217207	LNSB	St. s	LAKE CALISTOGA	2,379	1,447	250.5	43.7	22.5	1918	Toledo, Ohio.
217208	LNSC	*Sch.	Westland	989	933	196.8	35.7	15.6	1918	Baltimore, Md.
217209	LNSD	St. s	NANTAHALA	5,714	4,045	410.5	54.0	27.0	1918	San Francisco, Calif.
217210	LNSF	St. s	BRANDYWINE	4,969	3,456	364.9	51.0	29.5	1918	Gloucester City, N. J.
217211	LNSG	St. s	COHASSET	5,268	3,268	389.7	54.8	30.4	1918	Quincy, Mass.
217216	LNSM	St. s	LAKE GRATIS	2,611	1,617	251.0	43.6	36.1	1918	Wyandotte, Mich.
217217	LNSP	St. s	WEST AFRICA	2,611	1,617	251.0	43.6	26.1	1918	do.
217220	LNSQ	St. s	WEST GRAMA	5,445	3,323	410.0	54.4	27.2	1918	Los Angeles, Calif.
217223	LNSR	St. s	WEST VIEW	5,769	3,509	409.8	54.2	27.7	1918	Portland, Oreg.
217224	LNST	St. s	WEST KYSKA	6,096	4,495	409.8	54.2	27.7	1918	do.
217225	LNSV	St. s	WEST ZEDA	5,658	3,488	409.8	54.2	27.7	1918	do.
215430	LNSW	Sch.	Asta	1,965	1,828	246.6	42.8	22.5	1917	Noank, Conn.
217229	LNTD	Bkn.	Hesperian	1,385	1,215	231.4	43.5	18.6	1918	Rolph, Calif.
217230	LNTF	St. s	LAKE BELNONA	2,350	1,418	250.5	43.6	22.2	1918	Saginaw, Mich.
217232	LNTH	St. s	WHEATON	6,867	4,331	415.0	53.7	28.3	1918	Sparrows Point, Md.
217235	LNTK	St. s	LAKE FOSTORIA	2,618	1,601	251.0	43.6	25.8	1918	Superior, Wis.
217237	LNTP	St. s	LAKE FARGE	2,624	1,628	251.0	43.6	26.2	1918	Cleveland, Ohio.
217238	LNTQ	St. s	WEST CAPE	3,257	2,053	409.5	54.2	27.4	1918	Seattle, Wash.
217241	LNTS	St. s	PHOENIX BRIDGE	3,283	2,000	324.0	46.2	25.0	1918	Newark, N. J.
217242	LNTV	St. s	INGOLD	5,597	4,180	324.0	46.2	25.0	1918	do.
217243	LNTW	St. s	ALCONA	3,545	2,179	324.0	46.2	25.0	1918	do.
217244	LNVB	St. s	ALAMOSA	3,545	2,179	324.0	46.2	25.0	1918	do.
217245	LNVC	St. s	LAKE GRAVETT	2,611	1,617	251.0	43.6	26.1	1918	Wyandotte, Mich.
217247	LNVF	Sch.	Azua	664	613	171.2	34.8	14.7	1918	Linoleumville, N. Y.
217248	LNVG	St. s	WEST MAHOMET	5,527	3,423	409.6	54.2	27.1	1918	Seattle, Wash.
217251	LNVJ	St. s	PANOLA	3,545	2,179	324.0	46.2	26.0	1918	Newark, N. J.
217253	LNVK	St. s	CHARLOT	3,286	2,003	324.0	46.2	25.0	1918	do.
217254	LNVM	St. s	COKATO	3,658	2,256	324.0	46.2	25.0	1918	do.
217255	LNVP	St. s	Annette Rolph	2,361	1,391	245.3	45.5	28.3	1918	Rolph, Calif.
217264	LNWB	St. s	LAKE CALLICOON	2,379	1,447	250.5	43.7	22.5	1918	Toledo, Ohio.
217266	LNWC	St. s	LAKE GRADAN	2,632	1,610	251.0	43.6	26.2	1918	Chicago, Ill.
217267	LNWD	St. s	CONTOOCOOK	2,344	1,419	251.0	43.6	22.2	1918	Superior, Wis.
217268	LNWF	St. s	SOUTH POLE	4,116	2,492	339.3	49.1	26.3	1918	Baltimore, Md.
217269	LNWG	St. s	MICHAEL TRACY	2,351	1,433	253.4	43.7	25.1	1918	Ecorse, Mich.
217270	LNWH	St. s	COTOPAXI	2,351	1,433	253.4	43.7	25.1	1918	do.
217271	LNWJ	Sch.	Bright	2,176	2,011	258.3	48.6	24.2	1918	Seattle, Wash.
217273	LNWM	St. s	BAR HARBOR	2,420	1,410	264.0	42.2	21.9	1918	Port Richmond, N. Y.
217282	LNWV	St. s	WEST ELDARA	5,607	3,516	409.6	54.2	27.1	1918	Seattle, Wash.
217287	LPBC	St. s	COURAGEOUS	7,593	4,755	440.0	56.0	35.2	1918	Alameda, Calif.
212789	LPBF	St. s	LITHOPOLIS	2,362	1,407	263.4	42.4	22.2	1918	Tampa, Fla.
217291	LPBG	St. s	EASTERN SHORE	6,731	5,124	424.5	53.8	26.4	1918	Harima, Japan.
217292	LPBH	St. s	EASTERN LIGHT	6,655	4,148	415.0	55.7	31.9	1918	Osaka, Japan.
217293	LPBJ	St. s	CADDOPEAK	2,865	1,769	289.0	44.1	19.2	1918	Portland, Oreg.
217298	LPBS	St. s	Brookdale	2,935	1,730	272.5	49.1	25.8	1918	Aberdeen, Wash.

Service	Crew	Horsepower	Name of owner	Home port	Address of owner
Tnk.	34	2,600	Vacuum Oil Co. (N. Y.)	New York, N. Y	61 Broadway.
Frt.	43	1,700	Baltimore & Carolina S. S. Co. (Md.)	Baltimore, Md	Pier 5, Pratt Street.
Frt.	44	1,200	U. S. Shipping Board	Buffalo, N. Y	
Frt.	82	2,500	do	Tacoma, Wash	
Frt.	25	1,250	do	New York, N. Y	Customhouse.
Frt.	42	2,500	do	Philadelphia, Pa	Lawrence Building.
Frt.	27	1,250	Bison Steamship Corporation (N. Y.)	Buffalo, N. Y	
Frt.	34	1,500	Grace S. S. Co. (Del.)	New York, N. Y	7 Hanover Square.
Frt.	90	*2,300	U. S. Shipping Board	Newark, N. J	
Frt.	46	2,500	do	Seattle, Wash	Securities Building.
Frt.	36	1,400	Charles Nelson Co. (Calif.)	San Francisco, Calif	230 California Street.
Frt.	32	1,200	U. S. Shipping Board	New York, N. Y	Customhouse.
Frt.	32	1,200	do	Cleveland, Ohio	
Frt.	4		Fair Oaks Steamship Corporation (Del.)	New York, N. Y	11 Broadway.
Tow.	18	1,000	Southern Transportation Co. (N. J.)	Philadelphia, Pa	Commercial Trust Building.
Frt.	50	*3,000	U. S. Shipping Board	do	Lawrence Building.
Frt.	50	2,300	do	Seattle, Wash	Securities Building.
Frt.	85	2,500	do	New York, N. Y	Customhouse.
Frt.	99	*3,000	do	San Francisco, Calif	369 Pine Street.
Tnk.	39	3,200	Pan-American Petroleum & Transport Co. (Del.)	Los Angeles, Calif	1015 Security Building.
Frt.	47	1,400	U. S. Shipping Board	Portland, Oreg	514 Spalding Building.
Frt.	88	*2,500	do	Seattle, Wash	Securities Building.
Frt.	55	*2,500	do	Portland, Oreg	514 Spalding Building.
Frt.	48	1,300	do	Chicago, Ill	
Frt.	32	2,200	Mallory S. S. Co. (Me.)	New York, N. Y	Pier 38, North River.
Frt.	32	1,250	U. S. Shipping Board	Cleveland, Ohio	
Tow.	17	450	Thomas J. Howard	New York, N. Y	1 Broadway.
Frt.	43	1,250	U. S. Shipping Board	Milwaukee, Wis	
Frt.	27	1,350	M. & J. Tracy (N. Y.)	New York, N. Y	Do.
Frt.	48	1,300	U. S. Shipping Board	Baltimore, Md	Coca-Cola Building.
Frt.	47	*2,500	do	Los Angeles, Calif	
Ref.	51	*2,800	do	San Francisco, Calif	369 Pine Street.
Frt.	29	1,250	do	New York, N. Y	Customhouse.
Frt.	6		Brooks-Scanlon Corporation (Del.)	Jacksonville, Fla	Eastport, Fla.
Frt.	90	*2,500	U. S. Shipping Board	San Francisco, Calif	369 Pine Street.
Tnk.	50	*2,400	do	Philadelphia, Pa	Lawrence Building.
Frt.	32	*2,000	do	Boston, Mass	45 Broad Street.
Frt.	48	1,309	do	Norfolk, Va	Flatiron Building.
Frt.	37	1,300	do	New York, N. Y	Customhouse.
Frt.	49	3,600	do	Los Angeles, Calif	
Frt.	55	*2,500	do	Portland, Oreg	514 Spalding Building.
Frt.	41	*2,500	do	do	Do.
Frt.	42	*2,500	do	do	Do.
Frt.	11		Coast & West Indies Ship Corporation (Del	New York, N. Y	1 Broadway.
Frt.	13		Rolph Navigation & Coal Co. (Calif.)	San Francisco, Calif	60 California Street.
Frt.	39	1,600	U. S. Shipping Board	New York, N. Y	Customhouse.
Ref.	69	4,000	do	Baltimore, Md	Coca-Cola Building.
Frt.	39	1,200	do	Norfolk, Va	Flatiron Building.
Frt.	32	1,300	do	New York, N. Y	Customhouse.
Frt.	51	2,500	do	Seattle, Wash	Securities Building.
Frt.	37	*1,500	do	Newark, N. J	
Frt.	37	*1,500	do	do	
Frt.	37	*1,500	do	do	
Frt.	37	*1,500	do	do	
Frt.	36	1,300	do	Philadelphia, Pa	Lawrence Building.
Frt.	7		Lawrence Corporation (Me.)	New York, N. Y	35 South William Street.
Frt.	46	*2,500	U. S. Shipping Board	Seattle, Wash	Securities Building.
Frt.	38	*1,500	do	Newark, N. J	
Frt.	37	*2,500	do	do	
Frt.	37	*1,500	do	do	
Frt.	29	1,000	Rolph Navigation & Coal Co. (Calif.)	San Francisco, Calif	60 California Street.
Frt.	29	1,250	U. S. Shipping Board	New Orleans, La	Hibernia Building.
Frt.	48	1,300	do	Chicago, Ill	
Frt.	37	1,200	do	New York, N. Y	Customhouse.
Ref.	68	*1,800	do	Baltimore, Md	Coca-Cola Building.
Frt.	28	1,350	M. & J. Tracy (N. Y.)	New York, N. Y	1 Broadway.
Frt.	30	1,350	Clinchfield Navigation Co. (N. Y.)	do	24 Broad Street.
Frt.	16		North & South Shipping Co. (Me.)	Bath, Me	Georgetown, Me.
Frt.	40	1,200	U. S. Shipping Board	New York, N. Y	Customhouse.
Frt.	82	*2,600	do	Seattle, Wash	Securities Building.
Frt.	45	*3,000	do	San Francisco, Calif	369 Pine Street.
Frt.	34	1,150	do	Tampa, Fla	
Frt.	70	3,500	do	Seattle, Wash	Securities Building.
Frt.	58	3,300	do	do	Do.
Frt.	26	1,400	Charles Nelson Co. (Calif.)	San Francisco, Calif	230 California Street.
Frt.	30	1,400	Brookdale S. S. Co. (Calif.)	Los Angeles, Calif	616 Central Building.

Official No.	Signal letters	Rig	Name of vessel	Tonnage		Dimensions			When built	Where built
				Gross	Net	Length	Breadth	Depth		
						Feet	*Feet*	*Feet*		
217299	LPBT	St. s.	CEDAR SPRING	2,343	1,418	251.0	43.6	22.2	1918	Duluth, Minn
217301	LPBV	St. s.	INVADER	192	40	95.5	24.2	13.0	1918	Green Bay, Wis
217302	LPBW	St. s.	INTEGRITY	192	40	95.5	24.2	13.0	1918	do
217303	LPCB	St. s.	POLAR BEAR	4,297	2,623	339.3	49.1	26.5	1918	Baltimore, Md
217304	LPCD	St. s.	LAKE FOUCHE	2,615	1,601	251.0	43.6	25.8	1918	Superior, Wis
217306	LPCF	Sch.	Gladys M. Taylor	967	891	191.1	37.7	19.1	1918	Stockton Springs, Me
217307	LPCG	St. s.	LAKE GRATTAN	2,611	1,617	251.0	43.6	26.1	1918	Wyandotte, Mich
217308	LPCH	St. s.	LAKE FRANCONIA	2,621	1,621	251.0	43.6	26.2	1918	Lorain, Ohio
110753	LPCK	St. s.	Gedney	728	366	156.6	36.6	15.9	1887	Wilmington, Del
217313	LPCM	St. s.	Beaumont	2,551	1,528	267.3	46.0	23.6	1918	Beaumont, Tex
217315	LPCN	Sch.	Sally Persis Noyes	1,034	912	187.0	38.3	19.4	1918	Harrington, Me
217316	LPCQ	Sch.	Charles D. Stanford	714	627	183.4	37.4	13.3	1918	Brewer, Me
217318	LPCR	St. s.	MONMOUTH	4,756	2,963	377.0	52.0	26.8	1918	Shooters Island, N. Y
217319	LPCS	St. s.	FORT WAYNE	6,231	3,921	309.6	54.4	27.4	1918	Baltimore, Md
217322	LPCV	St. s.	LAKE LILICUSUN	2,350	1,418	250.5	43.6	22.2	1918	Saginaw, Mich
217324	LPCW	St. s.	NEWBURGH	5,501	3,390	400.5	54.2	30.0	1918	Newburgh, N. Y
95972	LPDC	St. s.	MINNESOTA	3,320	2,109	288.0	41.0	22.7	1888	Wyandotte, Mich
217328	LPDF	St. s.	SACCARAPPA	4,965	2,952	390.0	54.2	27.6	1918	Hog Island, Pa
217322	LPDJ	St. s.	YUKON	4,843	3,635	379.4	53.0	27.0	1918	Tacoma, Wash
217336	LPDM	St. s.	EDENTON ⊙	6,958	5,431	409.6	54.2	27.1	1918	Seattle, Wash
217338	LPDN	St. s.	Neptune	548	373	154.7	30.6	16.7	1918	Brooklyn, N. Y
217341	LPDR	St. s.	WEST COBALT	5,724	3,552	410.0	54.2	27.6	1918	Portland, Oreg
217359	LPFM	St. s.	SENTINEL	116	79	90.5	19.0	9.5	1897	Baltimore, Md
217365	LPFR	St. s.	SAC CITY ⊙	5,735	3,445	390.0	54.2	27.6	1918	Hog Island, Pa
217367	LPFS	St. s.	LAKE GRAVELLA	2,611	1,617	251.0	43.6	26.1	1918	Wyandotte, Mich
217372	LPGB	St. s.	EAST WIND ⊙	5,869	4,414	384.3	51.2	25.5	1918	Kobe, Japan
217373	LPGC	St. s.	WEST CARNIFAX ⊙	5,627	3,461	410.5	54.3	27.2	1918	East San Pedro, Calif
217273	LPGD	Ol. s.	CARRISO ⊙	3,899	2,452	340.5	48.0	24.7	1918	Long Beach, Calif
217380	LPGH	St. s.	LATIN AMERICAN	168	75	97.2	23.6	10.2	1918	Bath, Me
217381	LPGJ	St. s.	ABRON ⊙	4,870	3,049	386.8	52.2	27.4	1918	Arlington, N. Y
217382	LPGK	St. s.	WEST CRESSEY	5,590	3,497	409.6	54.2	27.1	1918	Seattle, Wash
217389	LPGQ	Sch.	Wellington	970	880	197.0	39.3	15.4	1918	Seaford, Del
217391	LPGS	St. s.	OSKALOOSA	5,623	4,189	410.5	54.0	27.0	1918	San Francisco, Calif
217392	LPGT	St. s.	WATHENA	6,107	3,744	400.7	54.2	29.9	1918	Harriman, Pa
217394	LPGW	St. s.	CALLABASAS	2,220	1,330	289.0	44.1	19.2	1918	Portland, Oreg
217397	LPHB	Sch.	Brina P. Pendleton	1,513	1,404	220.1	41.5	21.9	1918	Bath, Me
217399	LPHC	St. s.	NORMA ⊙	2,648	1,513	299.6	47.0	22.6	1918	Wilmington, Del
217400	LPHD	St. s.	CONOTTON ⊙	2,324	1,396	251.0	43.6	22.2	1918	Superior, Wis
217401	LPHF	St. s.	NORTH POLE	4,130	2,501	339.3	49.1	26.3	1918	Baltimore, Md
217402	LPHG	Sch.	Santa Rosa	695	627	169.5	27.8	13.4	1918	Milton, Fla
217405	LPHM	Sch.	Sir Thomas J. Lipton	1,358	1,188	209.1	41.8	19.1	1918	Brunswick, Ga
217406	LPHN	St. s.	DERANOF	5,227	3,827	379.6	53.1	27.0	1918	Tacoma, Wash
217407	LPHQ	St. s.	POLAR STAR	4,297	2,623	339.3	49.1	26.5	1918	Baltimore, Md
217409	LPHR	St. s.	LAKE FRAY	2,622	1,621	251.0	43.6	26.2	1918	Lorain, Ohio
217411	LPHT	St. s.	Albatross	384	167	149.8	25.0	13.2	1918	South Portland, Me
86559	LPJB	St. s.	G. A. FLAGG	3,299	1,864	332.0	42.0	22.7	1901	West Superior, Wis
92191	LPJF	St. s.	MARUBA	2,637	1,487	300.0	40.3	21.1	1890	Cleveland, Ohio
217419	LPJK	St. s.	EAST CAPE	5,812	4,484	385.0	51.0	25.5	1918	Kobe, Japan
217421	LPJM	St. s.	DALLAS	4,756	2,963	377.0	52.0	26.8	1918	Shooters Island, N. Y
217422	LPJN	St. s.	MERCER	6,219	3,836	395.5	55.0	31.4	1918	Kearny, N. J
217423	LPJQ	St. s.	COTTONWOOD	2,450	1,485	253.4	43.7	24.5	1918	Ecorse, Mich
217424	LPJR	St. s.	F. A. WARNER ⊙	2,333	1,389	253.4	43.7	24.5	1918	do
217427	LPJV	St. s.	Barlas	2,561	1,532	267.3	46.0	23.6	1918	Houston, Tex
217429	LPKB	St. s.	Batino	2,559	1,530	267.3	46.0	23.6	1918	do
217431	LPKD	St. s.	WEST WAUNA ⊙	5,735	3,541	409.8	54.2	27.7	1918	Portland, Oreg
217433	LPKG	St. s.	EDGEFIELD ⊙	6,990	5,511	409.6	54.2	27.1	1918	Seattle, Wash
217434	LPKH	Sch.	Ida S. Dow	1,411	1,280	225.0	43.2	19.8	1918	Thomaston, Me
217436	LPKJ	St. s.	WEST WAUNEKE	5,765	3,580	410.0	54.2	27.6	1918	Portland, Oreg
217437	LPKM	St. s.	LAKE FOXBORO	2,593	1,580	251.0	43.6	25.8	1918	Superior, Wis
217438	LPKN	St. s.	AUBURN	6,025	3,361	400.7	54.2	30.1	1918	Chester, Pa
217439	LPKQ	St. s.	SACANDAGA ⊙	4,967	2,944	390.0	54.2	27.6	1918	Hog Island, Pa
217440	LPKR	St. s.	HAMLIN F. MCCORMICK ⊙	3,317	2,025	321.7	50.1	21.6	1919	Gloucester City, N. J
217441	LPKS	St. s.	WESTERN ALLY	5,834	3,618	409.8	54.2	29.2	1918	Seattle, Wash
217442	LPKT	St. s.	Georgina Rolph ⊙	2,354	1,385	245.3	45.5	28.3	1918	Rolph, Calif
217456	LPMJ	St. s.	ECLIPSE ⊙	7,589	4,856	440.0	56.0	35.2	1918	Alameda, Calif
217457	LPMK	St. s.	TRIUMPH	7,588	4,854	440.0	56.0	35.2	1918	do
217458	LPMN	St. s.	KING ⊙	2,624	1,626	251.0	43.6	26.2	1918	Cleveland, Ohio
217460	LPMR	St. s.	AMERICAN	168	75	97.2	23.2	10.6	1919	Bath, Me
217465	LPMV	St. s.	Fort Sill	2,594	1,523	267.5	46.4	23.9	1919	Portland, Oreg
217471	LPNG	St. s.	CERALVO	2,323	1,394	251.0	43.6	22.2	1918	Duluth, Minn
217472	LPNH	St. s.	LAKE GREENBRIAR	2,592	1,604	251.0	43.6	26.1	1919	Wyandotte, Mich
217473	LPNJ	St. s.	LAKE GRAVITY	2,592	1,604	251.0	43.0	26.1	1919	do
217474	LPNK	St. s.	LAKE LICOCO	2,350	1,418	251.0	43.6	22.9	1919	Saginaw, Mich

Service	Crew	Horsepower	Name of owner	Home port	Address of owner
Frt.	37	1,250	U. S. Shipping Board	Norfolk, Va	Flatiron Building.
Tow.	10	450	Havemeyers & Elder (N. Y.)	New York, N. Y	25 Broadway.
Tow.	10	450	do	do	Do.
Ref.	69	*1,800	U. S. Shipping Board	Baltimore, Md	Coca-Cola Building.
Frt.	27	1,200	do	New York, N. Y.	Customhouse.
Frt.	9		Atlantic Coast Co. (Me)	Boston, Mass	131 State Street.
Frt.	48	1,300	U. S. Shipping Board	New York, N. Y	Customhouse.
Frt.	32	1,300	do	Cleveland, Ohio	
Tow.	21	500	Reading Co. (Pa.)	Philadelphia, Pa	Reading Terminal.
Frt.	40	1,400	U. S. Shipping Board	Port Arthur, Tex	
Frt.	9		New England Maritime Co. (Me)	Boston, Mass	131 State Street.
Frt.	8		R. B. White	Crisfield, Md	Salisbury, Md.
Frt.	61	2,500	U. S. Shipping Board	New York, N. Y	Customhouse.
Frt.	67	*2,500	do	Baltimore, Md	Coca-Cola Building.
Frt.	40	1,600	do	Port Huron, Mich	Port Huron, Mich.
Frt.	43	*3,000	do	New York, N. Y	Customhouse.
Frt.	90	1,700	George S. Bennett	do	New Bern, N. C.
Frt.	55	*2,500	U. S. Shipping Board	Philadelphia, Pa	Lawrence Building.
Frt.	50	2,800	do	Seattle, Wash	Securities Building.
Frt.	35	*2,500	do	do	Do.
Tow.	17	1,400	Neptune Line (Del.)	New York, N. Y	25 Beaver Street.
Frt.	50	*2,500	U. S. Shipping Board	Portland, Oreg	514 Spalding Building.
Tow.	10	300	Standard Oil Co. (N. J.)	Baltimore, Md	St. Paul Place and Franklin Street.
Frt.	65	*2,500	U. S. Shipping Board	Philadelphia, Pa	Lawrence Building.
Frt.	48	1,300	do	New York, N. Y	Customhouse.
Frt.	49	2,760	do	Seattle, Wash	Securities Building.
Frt.	81	2,800	do	Los Angeles, Calif	
Frt.	36	1,720	Oceanic S. S. Co. (Calif.)	San Francisco, Calif	2 Pine Street.
Tow.	10	550	Texas Co. (Tex.)	Port Arthur, Tex	
Frt.	90	3,000	U. S. Shipping Board	New York, N. Y	Customhouse.
Frt.	39	*2,500	do	Seattle, Wash	Securities Building.
Frt.	8		Winton Navigation Corporation (Del.)	New York, N. Y	116 West Thirty-second Street.
Frt.	44	2,590	U. S. Shipping Board	San Francisco, Calif	369 Pine Street.
Frt.	87	*3,000	do	Philadelphia, Pa	Lawrence Building.
Frt.	36	1,400	Callabasas S. S. Corporation (Del.)	New York, N. Y	61 Broadway.
Frt.	10		Pendleton Bros. (Me.)	do	130 Pearl Street.
Frt.	35	1,700	Norma S. S. Co. (Del.)	do	17 Battery Place.
Frt.	37	1,200	U. S. Shipping Board	do	Customhouse.
Ref.	68	*1,800	do	Baltimore, Md	Coca Cola Building.
Frt.	8		Citizens Peoples National Bank (U. S. A.)	Pensacola, Fla	
Frt.	11		Apex Navigation Corporation (N. Y.)	New York, N. Y	63 Wall Street.
Frt.	44	2,500	U. S. Shipping Board	Seattle, Wash	Securities Building.
Frt.	69	*1,800	do	Baltimore, Md	Coca Cola Building.
Frt.	32	1,300	do	Norfolk, Va	Flatiron Building.
Fsh.	28	550	Deep Sea Fisheries Co. (Me.)	Rockland, Me	
Frt.	21	1,220	Southern S. S. Co. (Del.)	Philadelphia, Pa	Commercial Trust Building.
Frt.	25	1,200	Inter-Coast S. S. Co. (Mass.)	Boston, Mass	148 State Street.
Frt.	53	2,600	U. S. Shipping Board	San Francisco, Calif	369 Pine Street.
Frt.	54	2,500	do	New York, N. Y	Customhouse.
Frt.	48	*2,500	do	Newark, N. J	
Frt.	42	1,350	Davidson S. S. Co. (Minn.)	Duluth, Minn	Board of Trade Building.
Frt.	27	1,250	Pacific States Lumber Co. (Del.)	San Francisco, Calif	1000 Balfour Building.
Frt.	37	1,400	U. S. Shipping Board	Houston, Tex	
Frt.	37	1,400	do	do	
Frt.	48	*2,500	do	Portland, Oreg	514 Spalding Building.
Frt.	60	*3,000	do	Seattle, Wash	Securities Building.
Frt.	12		Atlantic Coast Co. (Me.)	Boston, Mass	131 State Street.
Frt.	48	*2,500	U. S. Shipping Board	Portland, Oreg	514 Spalding Building.
Frt.	32	1,200	do	Philadelphia, Pa	Lawrence Building.
Frt.	57	*2,500	do	do	Do.
Frt.	52	*2,500	do	do	Do.
Frt.	34	1,250	Chas. R. McCormick S. S. Co. (Calif.)	San Francisco, Calif	215 Market Street.
Frt.	60	2,500	U. S. Shipping Board	Seattle, Wash	Securities Building.
Frt.	29	1,200	Rolph Navigation & Coal Co. (Calif.)	San Francisco, Calif	60 California Street.
Frt.	47	*3,000	U. S. Shipping Board	do	369 Pine Street.
Frt.	58	*3,000	do	do	Do.
Frt.	32	1,300	King S. S. Co. (Del.)	Duluth, Minn	McDougall Terrace.
Tow.	10	550	Texas Co. (Tex.)	Port Arthur, Tex	
Fsh.	47	1,400	U. S. Shipping Board	Portland, Oreg	514 Spalding Building.
Frt.	27	1,250	do	New York, N. Y	Customhouse.
Frt.	48	1,300	do	Detroit, Mich	
Frt.	48	1,300	do	Norfolk, Va	Flatiron Building.
Frt.	40	1,600	do	Port Huron, Mich	

Official No.	Signal letters	Rig	Name of vessel	Tonnage		Dimensions			When built	Where built
				Gross	Net	Length	Breadth	Depth		
						Feet	*Feet*	*Feet*		
217478	LPNM	St. s.	EASTERLING	5,966	4,399	384.3	51.2	25.5	1918	Kobe, Japan
217483	LPNV	St. s.	OPELIKA	3,283	2,000	324.0	46.2	25.0	1918	Newark, N. J
217484	LPNW	St. s.	HICO	3,283	2,001	324.0	46.2	25.0	1918	do
217485	LPQB	St. s.	DECATUR BRIDGE	3,658	2,256	324.0	46.2	25.0	1918	do
217486	LPQC	St. s.	CHICAGO BRIDGE ⊙	3,289	2,004	324.0	46.2	25.0	1918	do
217488	LPQD	St. s.	KAMESIT	6,070	4,412	402.8	53.0	32.0	1918	Oakland, Calif
217490	LPQG	St. s.	MARNE	6,191	3,821	395.5	55.0	31.4	1918	Kearny, N. J
217492	LPQJ	St. s.	WEST ELCAJON ⊙	5,560	3,471	409.6	54.2	27.1	1919	Seattle, Wash
217493	LPQK	St. s.	ONEKAMA	3,545	2,179	324.0	46.2	25.0	1918	Newark, N. J
217494	LPQM	St. s.	Fame	415	197	142.0	31.6	14.4	1918	South Somerset, Mass.
217501	LPQT	St. s.	SAGUACHE ⊙	5,021	3,040	390.0	54.2	27.6	1919	Hog Island, Pa
217502	LPQV	St. s.	JACOX ⊙	2,648	1,621	289.0	44.1	19.2	1919	Portland, Oreg
217506	LPQW	Ga. s.	Alexis I. du Pont	151	41	101.6	20.8	9.6	1919	Ellsworth, Me
217513	LPRD	St. s.	COULEE ⊙	2,450	1,485	253.4	43.7	24.5	1919	Ecorse, Mich
217515	LPRG	St. s.	OSAWATOMIE	5,720	3,559	409.6	54.4	27.4	1919	Baltimore, Md
217522	LPRK	St. s.	WEST AVENAL	5,692	4,020	410.5	54.0	27.0	1918	South San Francisco, Calif.
217524	LPRQ	St. s.	WEST COMPO	5,700	3,517	409.8	54.2	27.2	1919	Portland, Oreg
217525	LPRS	St. s.	WEST MODUS ⊙	5,690	3,510	409.8	54.2	27.7	1919	do
217528	LPRW	St. s.	LAKE GRETNA	2,592	1,604	251.0	43.6	26.1	1919	Wyandotte, Mich
217529	LPSB	St. s.	LAKE GROGAN	2,592	1,604	251.0	43.6	26.1	1919	do
217530	LPSC	St. s.	AGWISTAR ⊙	4,661	2,921	370.0	53.1	27.0	1919	Newport News, Va
217533	LPSG	St. s.	WEST CORUM ⊙	5,795	3,599	410.0	54.2	27.6	1919	Portland, Oreg
217536	LPSK	St. s.	BALDROCK ⊙	425	200	142.0	27.7	14.8	1919	Elizabeth, N. J
217537	LPSM	St. s.	ALEDO ⊙	4,768	2,970	377.0	52.0	26.8	1919	Shooters Island, N. Y
217538	LPSN	St. s.	BELVIDERE ⊙	4,755	2,961	377.0	52.0	26.8	1919	do
217539	LPSQ	St. s.	SHOOTERS ISLAND ⊙	4,755	2,961	377.0	52.0	26.8	1919	do
217540	LPSR	St. s.	WEST ERRAL ⊙	5,444	3,334	410.0	54.4	27.2	1918	San Pedro, Calif
217545	LPSW	St. s.	WAUBESA	6,107	3,744	400.7	54.2	29.9	1919	Harriman, Pa
217546	LPTB	St. s.	SAPINERO ⊙	5,106	3,097	390.0	54.2	27.6	1919	Hog Island, Pa
217551	LPTD	St. s.	QUEEN ⊙	2,592	1,604	251.0	43.6	26.1	1919	Wyandotte, Mich
217554	LPTH	St. s.	DIRIGO ⊙	6,768	5,161	416.8	56.1	31.1	1919	Bath, Me
217556	LPTK	*Sch.	Octoraro	807	734	179.2	34.7	15.6	1919	Baltimore, Md
217562	LPTN	St. s.	J. L. LUCKENBACH ⊙	5,536	5,374	448.9	60.2	28.2	1919	Chester, Pa
217565	LPTQ	St. s.	Moss Point	2,551	1,528	267.3	46.0	23.6	1919	Moss Point, Miss
217566	LPTR	St. s.	H. W. BAXTER ⊙	2,428	1,464	253.4	43.6	25.1	1919	Ashtabula, Ohio
217568	LPTS	St. s.	FARNAM	3,282	2,000	324.0	46.2	25.0	1919	Newark, N. J
217569	LPTV	St. s.	WEST HARCUVAR ⊙	5,696	3,533	410.0	54.2	27.6	1919	Portland, Me
217578	LPVF	St. s.	Agarista ⊙	2,594	1,523	267.5	46.4	23.9	1919	Portland, Oreg
217580	LPVH	St. s.	LAKE FLUME	2,592	1,604	251.0	43.6	26.1	1919	Wyandotte, Mich
217581	LPVJ	St. s.	ALLIES	3,658	2,256	324.0	46.2	25.0	1918	Newark, N. J
217309	LPVK	St. s.	LAKE CATHCOON	2,319	1,418	251.0	43.6	22.2	1918	Buffalo, N. Y
217585	LPVM	St. s.	COPERAS	2,153	1,280	250.5	43.6	20.1	1919	Manitowoc, Wis
217587	LPVQ	St. s.	LAKE STRABO	2,364	1,437	251.0	43.7	22.1	1919	Toledo, Ohio
217588	LPVR	St. s.	CABEGON	6,107	3,755	400.7	54.2	29.9	1919	Harriman, Pa
217590	LPVT	St. s.	CASTLE WOOD	3,304	1,971	321.7	50.0	21.6	1919	Gloucester City, N. J
217591	LPVW	St. s.	PRUSA	5,113	3,102	390.0	54.2	27.6	1919	Hog Island, Pa
217594	LPWB	St. s.	MT. VERNON BRIDGE	3,545	2,179	324.0	46.2	25.0	1918	Newark, N. J
217595	LPWC	St. s.	FORT PITT BRIDGE	3,283	2,001	324.0	46.2	25.0	1918	do
217596	LPWD	El. s.	ARCHER ⊙	7,610	4,872	440.0	55.0	35.3	1919	Alameda, Calif
217597	LPWF	St. s.	JACONA ⊙	4,843	3,006	379.8	53.1	27.0	1919	Tacoma, Wash
217600	LPWJ	St. s.	LAKE FLUSHING ⊙	2,592	1,604	251.0	43.6	26.1	1919	Wyandotte, Mich
217601	LPWK	St. s.	NESCO	3,283	2,000	324.0	46.2	25.0	1919	Newark, N. J
217602	LPWM	St. s.	JEKYL	3,289	2,004	324.0	46.2	25.0	1919	do
217603	LPWN	St. s.	LAKE CHARLOTTESVILLE	2,364	1,437	251.0	43.7	22.1	1919	Toledo, Ohio
217604	LPWQ	Ol. s.	MUMMOTOR ⊙	2,450	1,485	253.4	43.7	24.5	1919	Ecorse, Mich
217605	LPWR	St. s.	EL CEDRO ⊙	2,512	1,527	253.4	43.7	24.5	1919	do
217610	LPWT	Bkn.	Annie M. Rolph	1,393	1,226	231.4	43.5	18.6	1919	Rolph, Calif
217611	LPWV	St. s.	THE LAMBS ⊙	6,629	4,122	395.5	55.0	31.4	1919	Kearny, N. J
217612	LQBC	St. s.	DUQUESNE ⊙	6,661	4,143	395 5	55.0	31.4	1919	do
217613	LQBD	St. s.	LAKE FLYNUS	2,592	1,604	251.0	43.6	26.1	1919	Wyandotte, Mich
217616	LQBF	St. s.	HOXIE ⊙	4,623	2,838	376.4	52.3	27.0	1918	Sparrows Point, Md
217617	LQBG	St. s.	WEST IMBODEN ⊙	5,751	3,570	410.0	54.2	27.6	1919	Portland, Oreg
217618	LQBH	St. s.	NEW WINDSOR	5,590	3,450	400.5	54.2	30.4	1919	Newburgh, N. Y
217615	LQBJ	St. s.	Artisan	357	197	126.0	29.9	13.7	1919	Solomons, Md
217619	LQBK	St. s.	SAGAPORACK ⊙	5,113	3,101	390.0	54.2	27.6	1919	Hog Island, Pa
217621	LQBN	St. s.	MONANA	3,545	2,179	324.0	46.2	25.0	1918	Newark, N. J
217622	LQBP	St. s.	CONSORT	3,285	2,002	324.0	46.2	25.0	1918	do
217623	LQBR	St. s.	CHETOPA ⊙	3,545	2,179	324.0	46.2	25.0	1918	do
217624	LQBS	Sch.	Charles A. Dean	1,143	1,015	195.0	40.8	20.0	1919	Camden, Me
217626	LQBT	St. s.	OSCODA	5,780	3,540	409.6	27.4	27.4	1919	Baltimore, Md
217629	LQBV	St. s.	D. F. McAllister ⊙	207	141	102.6	25.5	12.2	1919	Sharptown, Md
217631	LQBW	St. s.	WEST AMARGOSA	5,462	3,411	410.0	54.4	27.2	1919	Los Angeles, Calif

Service	Crew	Horsepower	Name of owner	Home port	Address of owner
Frt.	52	3,280	U. S. Shipping Board	Seattle, Wash.	Securities Building.
Frt.	37	• 1,500	do	Newark, N. J.	
Frt.	40	• 1,500	do	do	
Frt.	40	• 1,500	do	do	
Frt.	37	• 1,600	do	do	
Frt.	8	2,200	do	San Francisco, Calif.	369 Pine Street.
Frt.	42	• 2,500	do	Newark, N. J.	
Frt.	41	• 3,300	do	Seattle, Wash.	Securities Building.
Frt.	37	• 1,500	do	Newark, N. J.	
Tow.	15	834	Mystic S. S. Co. (Mass.)	Boston, Mass.	111 Devonshire Street.
Frt.	45	• 2,500	U. S. Shipping Board	Philadelphia, Pa.	Lawrence Building.
Frt.	32	1,400	Charles Nelson Co. (Calif.)	San Francisco, Calif.	230 California Street.
Fsh.	24	♭ 100	Southern Menhaden Corporation (Del.)	Apalachicola, Fla.	Port St. Joe, Fla.
Frt.	25	1,350	G. A. Tomlinson	Duluth, Minn.	
Frt.	44	• 2,500	U. S. Shipping Board	Baltimore, Md.	Coca Cola Building.
Frt.	46	• 2,500	do	San Francisco, Calif.	369 Pine Street.
Frt.	37	• 2,500	do	Portland, Oreg.	514 Spalding Building.
Frt.	46	• 2,500	do	do	Do.
Frt.	48	1,300	do	New York, N. Y.	Customhouse.
Frt.	48	1,300	do	do	Do.
Frt.	29	2,200	New York & Cuba Mail S. S. Co. (Me.)	do	Foot of Wall Street.
Frt.	32	• 2,500	U. S. Shipping Board	Portland, Oreg.	514 Spalding Building.
Tow.	21	1,000	U. S. & Bermuda Towing Co. (N. Y.)	New York, N. Y.	17 State Street.
Frt.	33	2,500	U. S. Shipping Board	do	Customhouse.
Pas.	6	350	do	do	Do.
Frt	59	2,500	do	do	Do.
Frt.	73	2,500	do	Los Angeles, Calif.	Securities Building.
Frt.	45	• 3,000	do	Philadelphia, Pa.	Lawrence Building.
Frt.	42	• 2,500	do	do	Do.
Frt.	48	1,300	Queen S. S. Corporation (Del.)	Duluth, Minn.	McDougall Terrace.
Tnk.	37	3,000	Texas Co. (Tex.)	Port Arthur, Tex.	
Frt.	6	-------	Reading Co. (Pa.)	Philadelphia, Pa.	Reading Terminal.
Frt.	50	• 5,000	Luckenbach S. S. Co. (Del.)	New York, N. Y.	44 Whitehall Street.
Frt.	40	1,400	U. S. Shipping Board	Gulfport, Miss.	
Frt.	30	1,350	Horace X. Baxter S. S. Co. (Calif.)	San Francisco, Calif.	American National Bank Building.
Frt.	37	• 1,500	U. S. Shipping Board	Newark, N. J.	
Frt.	42	• 2,500	do	Portland, Oreg.	514 Spalding Building.
Frt.	46	1,400	do	do	Do.
Frt.	48	1,300	do	Norfolk, Va.	Flatiron Building.
Frt.	38	• 1,500	do	Newark, N. J.	
Frt.	36	1,400	do	Savannah, Ga.	
Frt.	36	1,250	do	New York, N. Y.	Customhouse.
Frt.	26	1,250	do	Norfolk, Va.	Flatiron Building.
Frt.	74	• 3,000	do	Philadelphia, Pa.	Lawrence Building.
Frt.	45	1,650	do	do	Do.
Frt.	43	• 3,000	do	do	Do.
Frt.	37	• 1,500	do	Newark, N. J.	
Frt.	37	• 1,500	do	do	
Frt.	45	• 3,000	do	San Francisco, Calif.	369 Pine Street.
Frt.	43	2,500	do	Tacoma, Wash.	
Frt.	48	1,300	do	Detroit, Mich.	
Frt.	37	• 1,500	do	Newark, N. J.	
Frt.	37	• 1,500	do	do	
Frt.	36	1,250	do	Philadelphia, Pa.	Lawrence Building.
Frt.	26	♭ 1,350	Munson S. S. Line (N. Y.)	New York, N. Y.	67 Wall Street.
Frt.	27	♭ 1,250	Los Angeles Lumber Products S. S. Co. (Calif.)	Los Angeles, Calif.	San Pedro, Calif.
Frt.	13	-------	Rolph Navigation & Coal Co. (Calif.)	San Francisco, Calif.	60 California Street.
Frt.	54	• 2,500	U. S. Shipping Board	Newark, N. J.	
Frt.	54	• 2,500	do	do	
Frt.	48	1,300	do	New Orleans, La.	Hibernia Building.
Frt.	49	2,500	do	Baltimore, Md.	Coca Cola Building.
Frt.	40	• 2,500	do	Portland, Oreg.	514 Spalding Building.
Frt.	44	• 3,000	do	New York, N. Y.	Customhouse.
Tow.	14	1,000	Cahill Towing Line (N. J.)	do	140 Broad Street.
Frt.	35	• 2,500	U. S. Shipping Board	Philadelphia, Pa.	Lawrence Building.
Frt.	37	• 1,500	do	Newark, N. J.	
Frt.	37	• 1,500	do	do	
Frt.	37	• 1,500	do	do	
Frt.	9	-------	Boston Maritime Corporation (Me.)	Boston, Mass.	131 State Street.
Frt.	40	• 2,500	U. S. Shipping Board	Baltimore, Md.	Coca Cola Building.
Tow.	17	500	Daniel F. McAllister	New York, N. Y.	17 State Street.
Frt.	46	3,500	U. S. Shipping Board	Los Angeles, Calif.	Securities Building.

Official No.	Signal letters	Rig	Name of vessel	Tonnage		Dimensions			When built	Where built
				Gross	Net	Length	Breadth	Depth		
						Feet	*Feet*	*Feet*		
217635	LQCB	Bk.	JOHN J. PHILLIPS	968	905	181.0	36.4	15.2	1899	Bath, Me
217636	LQCD	Sch.	Jennie Flood Kreger	1,838	1,614	243.7	42.2	19.5	1919	Belfast, Me
217637	LQCF	St. s.	CRUDOIL	1,370	760	242.5	36.9	19.7	1919	Violet, La
217639	LQCG	St. s.	GLENDOLA	2,246	1,348	289.0	44.1	19.2	1919	Portland, Oreg
217640	LQCH	St. s.	FARABY	3,285	2,002	324.0	46.2	25.0	1918	Newark, N. J
217641	LQCJ	Bkn.	Cecil P. Stewart	1,216	1,040	222.0	41.0	18.0	1919	Thomaston, Me
217642	LQCK	St. s.	Tartar	415	197	142.0	31.6	14.4	1918	South Somerset, Mass
217643	LQCM	St. s.	HOMESTEAD	6,629	4,122	395.5	55.0	31.4	1919	Kearny, N. J
136192	LQCP	St. s.	E. C. POPE ⊙	2,787	1,887	323.2	42.2	21.7	1891	Wyandotte, Mich
217644	LQCR	St. s.	LAKE FORKVILLE	2,624	1,623	251.0	43.6	26.2	1919	Cleveland, Ohio
217645	LQCS	St. s.	EVERGLADES	2,362	1,407	263.4	42.4	22.2	1919	Tampa, Fla
217647	LQCV	St. s.	LAUREL	4,296	2,639	339.3	49.1	26.5	1919	Baltimore, Md
217650	LQCW	St. s.	Batanes	2,554	1,554	267.3	46.0	23.6	1919	Beaumont, Tex
217653	LQDF	St. s.	Dardora	2,556	1,529	267.3	46.0	23.6	1918	Houston, Tex
217655	LQDH	St. s.	Cochin	2,559	1,530	267.3	46.0	23.6	1918	do
217656	LQDJ	St. s.	Damacan	2,556	1,529	267.3	46.0	23.6	1918	do
217657	LQDK	St. s.	LAKE SAPOR	2,592	1,604	251.0	43.6	26.1	1919	Wyandotte, Mich
217658	LQDM	St. s.	LAKE FOLCROFT	2,592	1,604	251.0	43.6	26.1	1919	do
217662	LQDP	St. s.	Gloucester	521	254	164.3	29.1	14.2	1919	Essex, Mass
217663	LQDR	St. s.	James Dougherty	263	141	121.6	20.4	12.0	1919	Sharptown, Md
217664	LQDS	Sch.	A. Ernest Mills	946	841	190.3	37.4	19.0	1919	Stockton Springs, Me
217669	LQDV	St. s.	LAKE FOXCRAFT	2,593	1,580	251.0	43.6	25.8	1919	Superior, Wis
217670	LQDW	St. s.	LAKE FREEBORN	2,622	1,621	251.0	43.6	26.2	1919	Lorain, Ohio
217672	LQFB	St. s.	CLINCHCO ⊙	437	203	142.0	27.7	14.8	1919	Elizabeth, N. J
217673	LQFC	St. s.	BALLCAMP ⊙	425	200	142.0	27.7	14.8	1919	do
217675	LQFG	St. s.	LAKE FRAZEE	2,622	1,617	251.0	43.6	26.2	1918	Lorain, Ohio
217676	LQFH	St. s.	CARBILLE	5,030	3,690	391.8	51.3	28.8	1919	Wilmington, Del
217678	LQFK	St. s.	BALLEW ⊙	437	203	142.0	27.7	14.8	1919	Elizabeth, N. J
217679	LQFM	St. s.	BALLENAS ⊙	437	203	142.0	27.7	14.8	1919	do
217682	LQFP	St. s.	PROCTOR	2,324	1,396	251.0	43.6	22.2	1919	Superior, Wis
217683	LQFR	Sch.	Freeman	1,070	959	192.4	39.0	19.4	1919	Rockland, Me
217687	LQFS	St. s.	GLENDOYLE	2,246	1,348	289.0	44.1	19.2	1919	Portland, Oreg
217692	LQFT	St. s.	SAHALE ⊙	5,593	3,422	390.0	54.2	27.6	1919	Hog Island, Pa
217693	LQFV	St. s.	SACO ⊙	5,106	3,097	390.0	54.2	27.6	1919	do
217694	LQFW	St. s.	WALLINGFORD ⊙	2,256	1,229	245.6	42.0	24.1	1919	Long Beach, Calif
217705	LQGK	*Sch.	Northern No. 18	1,047	983	226.2	35.1	14.9	1919	Havre de Grace, Md
217707	LQGM	St. s.	Fort George ⊙	2,551	1,528	267.3	46.0	23.6	1919	Jacksonville, Fla
217708	LQGN	St. s.	WEST HARDAWAY ⊙	5,702	3,037	410.0	54.2	27.6	1919	Portland, Oreg
217709	LQGP	St. s.	ATLANTIC ⊙	5,024	3,455	410.5	54.3	27.2	1919	Los Angeles, Calif
217710	LQGR	St. s.	WEST VACA	5,548	4,151	410.5	54.0	27.0	1919	South San Francisco, Calif.
217715	LQGV	St. s.	WYNOOCHE	6,065	3,756	400.7	54.2	30.4	1919	Harriman, Pa
217719	LQHC	St. s.	LAKE FONDA	2,592	1,604	251.0	43.6	26.1	1919	Wyandotte, Mich
217722	LQHG	St. s.	Astrea	415	197	142.0	31.6	14.4	1918	South Somerset, Mass
217725	LQHJ	St. s.	MYSTIC ⊙	5,685	3,413	400.7	54.2	30.1	1919	Chester, Pa
217727	LQHM	St. s.	WEST HELIX	5,651	3,517	409.7	54.2	27.7	1919	Seattle, Wash
217728	LQHN	St. s.	JOHN TRACY	2,469	1,502	253.4	43.7	24.5	1919	Ecorse, Mich
217729	LQHP	St. s.	ANTHONY O. BOYLE	2,450	1,485	253.4	43.7	24.5	1919	do
217730	LQHR	St. s.	SAUCON ⊙	5,106	3,097	390.0	54.2	27.6	1919	Hog Island, Pa
217731	LQHS	St. s.	SAUGERTIES ⊙	5,784	3,513	390.0	54.2	27.6	1919	do
217733	LQHV	St. s.	LOUIS M. WINSLOW	346	166	139.2	24.0	13.1	1919	East Boothbay, Me
217737	LQJB	St. s.	WEST TOGUS ⊙	5,658	3,493	409.8	54.2	27.7	1919	Portland, Oreg
217738	LQJC	St. s.	WEST TACOOK ⊙	6,176	3,841	409.8	51.2	27.7	1919	do
217744	LQJK	St. s.	CAPE HENLOPEN ⊙	7,069	4,306	434.8	56.2	31.8	1919	Sparrows Point, Md
217774	LQJN	St. s.	COVALT	2,450	1,485	253.4	43.7	24.5	1919	Ecorse, Mich
217748	LQJR	St. s.	MAKENA ⊙	2,729	1,653	253.4	43.6	25.1	1919	Ashtabula, Ohio
217754	LQJV	St. s.	LAKE FONTANET	2,592	1,604	251.0	43.6	26.1	1919	Wyandotte, Mich
217757	LQKB	St. s.	ANSONIA ⊙	2,624	1,623	251.0	43.6	26.2	1919	Cleveland, Ohio
217764	LQKD	St. s.	LAKE FREELAND	2,622	1,617	251.0	43.6	26.2	1919	Lorain, Ohio
217765	LQKF	St. s.	LAKE FREED	2,622	1,617	251.0	43.6	26.2	1919	do
217769	LQKG	St. s.	BRADDOCK ⊙	6,629	4,122	395.5	55.0	31.4	1919	Kearny, N. J
217770	LQKH	St. s.	McKEESPORT ⊙	6,198	3,828	395.5	55.0	31.4	1919	do
217775	LQKM	St. s.	GULFQUEEN ⊙	6,795	4,904	419.5	56.5	31.7	1919	Camden, N. J
217776	LQKN	St. s.	COKESIT ⊙	6,176	4,401	401.4	53.2	31.0	1919	Vancouver, Wash
217777	LQKP	St. s.	KEKETICUT	6,072	3,740	402.6	53.0	32.0	1918	Oakland, Calif
217778	LQKR	St. s.	WEST MUNHAM ⊙	5,753	3,571	410.0	54.2	27.6	1919	Portland, Oreg
217780	LQKS	St. s.	GALAHAD	5,728	3,547	409.6	54.4	27.4	1919	Baltimore, Md
217785	LQKT	St. s.	LAKE FONTANA	2,592	1,604	251.0	43.6	26.1	1919	Wyandotte, Mich
217789	LQKV	St. s.	LAKE GRAINGER	2,615	1,602	251.0	43.6	26.1	1919	Chicago, Ill
217791	LQKW	St. s.	MANHATTAN ISLAND	4,834	3,045	386.8	52.2	27.4	1919	Arlington, N. J
217794	LQMC	St. s.	HENRY CLAY	8,166	6,308	439.6	60.2	33.7	1919	Gloucester City, N. J
217795	LQMD	St. s.	Cleopatra	415	197	142.0	31.6	14.4	1919	South Somerset, Mass
217768	LQMJ	Sch.	B. S. Taylor	1,488	1,389	212.2	40.0	21.2	1919	Wilmington, Del
217799	LQMK	St. s.	SCHOHARIE ⊙	4,971	3,070	390.0	54.2	27.6	1919	Hog Island, Pa
217800	LQMN	St. s.	SCHODACK ⊙	5,041	3,116	390.0	54.2	27.6	1919	do

Service	Crew	Horsepower	Name of owner	Home port	Address of owner
Frt.	12	.....	Henry Strouse	Philadelphia, Pa	Real Estate Trust Building.
Frt.	10	.....	Boston Maritime Corporation (Me.)	Boston, Mass	131 State Street.
Tnk.	20	950	Mexican Petroleum Corporation (Me.)	Los Angeles, Calif	New York, N. Y.
Frt.	31	• 1,400	Glendola S. S. Corporation (Del.)	New York, N. Y	17 Battery Place.
Frt.	37	1,500	U. S. Shipping Board	Newark, N. J	
Frt.	14	.....	Richard O. Elliott	Rockland, Me	Thomaston, Me.
Tow.	19	800	James Shewan	New York, N. Y	Foot of Twenty-seventh Street, Brooklyn, N. Y.
Frt.	43	• 2,700	U. S. Shipping Board	Newark, N. J	
Frt.	36	2,000	Thompson Transit Corporation (Ohio)	Cleveland, Ohio	Keith Building.
Frt.	32	1,300	U. S. Shipping Board	New York, N. Y	Customhouse.
Frt.	36	1,500	....do	Tampa, Fla	
Frt.	65	• 1,800	....do	Baltimore, Md	Coca Cola Building.
Frt.	37	1,400	....do	Port Arthur, Tex	
Frt.	40	1,400	....do	Houston, Tex	
Frt.	37	1,400	....do	....do	
Frt.	37	1,400	....do	....do	
Frt.	48	1,300	....do	New York, N. Y	Customhouse.
Frt.	48	1,300	....do	....do	Do.
Fsh.	26	700	Marine Products (Va.)	Reedville, Va	
Tow.	5	750	Erie Basin Towing & Hoisting Co. (N. Y.)	New York, N. Y	25 Broadway.
Frt.	8	.....	New England Maritime Co. (Me.)	Boston, Mass	131 State Street.
Frt.	27	1,200	U. S. Shipping Board	Duluth, Minn	
Frt.	32	1,300	....do	Norfolk, Va	Flatiron Building.
Tow.	16	800	Clinchfield Navigation Co. (N. Y.)	New York, N. Y	24 Broad Street.
Tow.	22	800	U. S. Shipping Board	Newark, N. J	
Frt.	32	1,300	....do	Norfolk, Va	Flatiron Building.
Tnk.	35	2,700	....do	Wilmington, Del	
Tow.	18	800	Detroit Sulphite Transportation Co. (Mich.)	Detroit, Mich	Marquette, Mich.
Tow.	19	800	U. S. Shipping Board	Newark, N. J	
Frt.	27	1,500	....do	New York, N. Y	Customhouse.
Frt.	9	.....	New England Maritime Co. (Me.)	Boston, Mass	131 State Street.
Frt.	25	1,400	Glendoyle S. S. Corporation (Del.)	New York, N. Y	17 Battery Place.
Frt.	40	• 2,500	U. S. Shipping Board	Philadelphia, Pa	Lawrence Building.
Frt.	40	• 2,500	....do	....do	Do.
Frt.	29	900	Wallingford S. S. Co. (Calif.)	San Francisco, Calif	215 Market Street.
Frt.	3	.....	Northern Barge Corporation (Del.)	Wilmington, Del	Equitable Building.
Frt.	40	1,400	U. S. Shipping Board	Jacksonville, Fla	
Frt.	44	• 2,500	....do	Portland, Oreg	514 Spalding Building.
Frt.	35	2,500	Argonaut S. S. Co. (N. Y.)	New York, N. Y	26 Beaver Street.
Frt.	42	• 2,500	U. S. Shipping Board	San Francisco, Calif	369 Pine Street.
Frt.	32	• 3,000	....do	Philadelphia, Pa	Lawrence Building.
Frt.	48	1,300	....do	Norfolk, Va	Flatiron Building.
Tow.	19	1,000	Davison Chemical Co. (Md.)	Baltimore, Md	Garrett Building.
Frt.	39	• 2,500	American Ship & Commerce Navigation Corporation (N. Y.).	New York, N. Y	39 Broadway.
Frt.	47	2,800	U. S. Shipping Board	Seattle, Wash	Securities Building.
Frt.	27	1,350	M. & J. Tracy (N. Y.)	New York, N. Y	1 Broadway.
Frt.	20	1,350	Anthony O. Boyle	....do	16 Bridge Street.
Frt.	48	• 2,500	U. S. Shipping Board	Philadelphia, Pa	Lawrence Building.
Frt.	38	• 2,500	....do	....do	Do.
Fsh.	30	550	Ocean Trawling Co. (Mass.)	Boston, Mass	84 State Street.
Frt.	41	• 2,500	U. S. Shipping Board	Portland, Oreg	514 Spalding Building.
Frt.	43	• 2,500	....do	....do	Do.
Tnk.	24	2,600	Cape S. S. Co. (Del.)	Philadelphia, Pa	Lafayette Building.
Frt.	42	1,350	Morton Salt Co. (Ill.)	Chicago, Ill	717 Rathway Exchange.
Frt.	26	1,350	Matson Navigation Co. (Del.)	San Francisco, Calif	215 Market Street.
Frt.	37	1,300	U. S. Shipping Board	Norfolk, Va	Flatiron Building.
Frt.	30	1,200	Ansonia S. S. Corporation (Del.)	Wilmington, Del	
Frt.	32	1,100	U. S. Shipping Board	New York, N. Y	Customhouse.
Frt.	32	1,300	....do	Savannah, Ga	
Frt.	42	• 2,500	....do	Newark, N. J	
Frt.	54	• 2,500	....do	....do	
Tnk.	41	2,600	Gulf Refining Co. (Tex.)	Port Arthur, Tex	
Frt.	51	2,800	U. S. Shipping Board	Portland, Oreg	514 Spalding Building.
Frt.	40	2,800	....do	San Francisco, Calif	369 Pine Street.
Frt.	41	• 2,500	....do	Portland, Oreg	514 Spalding Building.
Frt.	44	• 2,500	....do	Baltimore, Md	Coca Cola Building.
Frt.	40	1,300	....do	New York, N. Y	Customhouse.
Frt.	38	1,200	....do	Norfolk, Va	Flatiron Building.
Frt.	33	2,500	....do	New York, N. Y	Customhouse.
Frt.	46	• 3,260	....do	Philadelphia, Pa	Lawrence Building.
Tow.	14	850	Morris & Cummings Dredging Co. (N. Y.)	New York, N. Y	17 State Street.
Frt.	12	.....	Maryland Navigation Co. (Md.)	Baltimore, Md	Marine Bank Building.
Frt.	35	• 2,500	U. S. Shipping Board	Philadelphia, Pa	Lawrence Building.
Frt.	37	• 2,500	....do	....do	Do.

Official No.	Signal letters	Rig	Name of vessel	Tonnage		Dimensions			When built	Where built
				Gross	Net	Length	Breadth	Depth		
						Feet	*Feet*	*Feet*		
217802	LQMR	St. s.	CEROSCO	2,323	1,394	251.0	43.6	22.2	1919	Duluth, Minn.
217803	LQMS	St. s.	CERO GARDO	2,347	1,420	251.0	43.6	22.2	1919	do.
217804	LQMT	St. s.	CHAMBLEE	2,323	1,394	251.0	43.6	22.2	1919	do.
217805	LQMV	St. s.	CHAPPELL	2,323	1,394	251.0	43.6	22.2	1919	do.
217806	LQMW	St. s.	EDGEHILL ⊙	6,868	5,264	409.6	54.2	27.1	1919	Seattle, Wash.
217810	LQNB	St. s.	COVENA	2,372	1,413	253.4	43.7	24.5	1919	Ecorse, Mich.
217811	LQNC	St. s.	NORFOLK	343	212	126.5	25.1	13.3	1919	Wilmington, Del.
217813	LQND	St. s.	LAKE FORSBY	2,624	1,622	251.0	43.6	26.2	1919	Cleveland, Ohio.
217814	LQNF	St. s.	LAKE FREEZEOUT	2,622	1,617	251.0	43.6	26.2	1919	Lorain, Ohio.
217815	LQNG	St. s.	WAUCONIA	5,423	3,345	400.7	54.2	30.4	1919	Harriman, Pa.
217818	LQNJ	St. s.	TOLLARD	5,874	3,609	409.6	54.4	27.4	1919	Groton, Conn.
217819	LQNK	St. s.	COPALGROVE	2,324	1,396	251.0	43.6	22.2	1919	Superior, Wis.
217820	LQNM	St. s.	LAKE FRAICHUR	2,593	1,580	251.0	43.6	25.8	1919	do.
217821	LQNP	St. s.	LAKE FRALEY	2,593	1,580	251.0	43.6	25.8	1919	do.
217822	LQNR	St. s.	LAKE FARESMAN	2,592	1,604	251.0	43.6	26.1	1919	Wyandotte, Mich.
217829	LQNT	St. s.	MUNISLA ⊙	2,220	1,330	289.0	44.1	19.2	1919	Portland, Oreg.
217834	LQMV	St. s.	Mary A. Bickel	415	197	142.0	31.6	14.4	1918	South Somerset, Mass.
217835	LQNW	St. s.	Volant	415	197	142.0	31.6	14.4	1919	do.
217837	LQPC	St. s.	MOLINE	2,967	1,760	300.0	44.1	22.9	1919	Wilmington, Del.
217839	LQPF	St. s.	OZETTE	6,078	4,498	401.9	53.2	32.0	1919	Seattle, Wash.
217840	LQPG	St. s.	WESTERN KNIGHT	5,779	3,578	409.8	54.2	29.2	1919	do.
217841	LQPH	Sch.	Snetind	1,470	1,305	234.5	45.2	18.3	1919	do.
217844	LQPJ	St. s.	MAKAWELI ⊙	2,552	1,534	253.4	43.6	25.2	1919	Astabula, Ohio.
217851	LQPR	St. s.	JACK ⊙	2,622	1,617	251.0	43.6	28.2	1919	Lorain, Ohio.
217852	LQPS	St. s.	LAKE FOSSIL	2,624	1,622	251.0	43.6	26.2	1919	Cleveland, Ohio.
217855	LQPT	St. s.	LAKE GRAMPUS	2,615	1,602	251.0	43.6	26.1	1919	Chicago, Ill.
217856	LQPV	St. s.	LAKE FURLEY	2,607	1,603	251.0	43.6	26.2	1919	Buffalo, N. Y.
217857	LQPW	St. s.	LAKE FUGARD	2,607	1,603	251.0	43.6	26.2	1919	do.
217859	LQRB	St. s.	LILLIAN LUCKENBACH ⊙	8,536	5,369	448.9	60.2	28.2	1919	Chester, Pa.
217860	LQRC	St. s.	CASTLE TOWN ⊙	3,321	2,029	321.7	50.0	21.6	1919	Gloucester, N. J.
217861	LQRD	St. s.	WEST MAXIMUS ⊙	5,561	4,006	409.6	54.2	27.1	1919	Seattle, Wash.
217869	LQRH	St. s.	CENTURION ⊙	415	197	142.0	31.6	14.4	1919	South Somerset, Mass.
217870	LQRJ	St. s.	CORAPEAK	2,153	1,280	250.5	43.7	20.1	1919	Manitowoc, Wis.
217871	LQRK	St. s.	COQUINA	2,140	1,281	250.5	43.7	20.1	1919	do.
217872	LQRM	St. s.	VIRGINIA PENDLETON (composite).	1,547	1,388	222.0	40.8	22.3	1919	Mystic, Conn.
217880	LQRP	St. s.	LAKE FRENCHTON	2,622	1,620	251.0	43.6	26.2	1919	Lorain, Ohio.
217883	LQRS	St. s.	LEWIS LUCKENBACH ⊙	10,662	6,784	496.0	68.2	37.2	1919	Quincy, Mass.
217884	LQRT	St. s.	LAKE GRAMPIAN	2,615	1,602	251.0	43.6	26.1	1919	Chicago, Ill.
217885	LQRV	St. s.	SANGAMON ⊙	5,083	3,113	390.0	54.2	27.6	1919	Hog Island, Pa.
217886	LQRW	St. s.	SCHENECTADY ⊙	5,114	3,102	390.0	54.2	27.6	1919	do.
217887	LQSB	St. s.	SARCOXIE ⊙	5,116	3,103	390.0	54.2	27.6	1919	do.
217888	LQSC	St. s.	BARLOW ⊙	425	200	142.0	27.7	14.8	1919	Elizabeth, N. J.
217889	LQSD	St. s.	BARKHAMSTEAD	437	203	142.0	27.7	14.8	1919	do.
217890	LQSF	St. s.	DIO ⊙	4,823	3,038	386.8	52.2	27.4	1919	Arlington, N. Y.
217892	LQSG	St. s.	EDGEMONT ⊙	6,865	5,257	409.6	54.2	27.1	1919	Seattle, Wash.
217898	LQSH	St. s.	EL ABETO ⊙	2,512	1,512	253.4	43.7	24.5	1919	Ecorse, Mich.
217904	LQSN	St. s.	LAKE SABA	2,352	1,401	251.0	43.6	22.0	1919	Saginaw, Mich.
217905	LQSP	St. s.	HOVEN ⊙	7,071	4,306	434.8	56.2	31.8	1919	Sparrows Point, Md.
217906	LQSR	St. s.	WEST CAJOOT ⊙	5,432	3,339	410.0	54.4	27.2	1919	Los Angeles, Calif.
217910	LQST	St. s.	POUGHKEEPSIE	5,588	3,466	400.5	54.2	30.4	1919	Newburgh, N. Y.
217911	LQSV	St. s.	SILVERBROOK ⊙	5,674	3,530	400.8	54.3	31.4	1919	Chester, Pa.
217912	LQSW	St. s.	LAKE GRAMA	2,615	1,602	251.0	43.6	26.1	1919	Chicago, Ill.
217913	LQTB	St. s.	LAKE GLEBE	2,324	1,396	251.0	43.6	22.2	1919	Superior, Wis.
217919	LQTD	St. s.	WEST CHEROW	6,188	4,628	400.8	54.2	27.7	1919	Portland, Oreg.
217920	LQTF	St. s.	SHENANDOAH ⊙	6,768	5,143	416.8	56.1	31.1	1919	Bath, Me.
217921	LQTG	St. s.	STEADFAST ⊙	7,588	4,854	440.0	56.0	35.2	1919	Alameda, Calif.
217924	LQTH	St. s.	MASCA	3,286	2,002	324.0	46.2	25.0	1919	Newark, N. J.
217925	LQTJ	St. s.	OPEQUAN	3,545	2,179	324.0	46.2	25.0	1919	do.
217926	LQTK	St. s.	PASSAIC BRIDGE	3,283	2,000	324.0	46.2	25.0	1919	do.
217927	LQTM	St. s.	NATIONAL BRIDGE	3,545	2,179	324.0	46.2	25.0	1919	do.
217928	LQTN	St. s.	MILWAUKEE BRIDGE	3,275	1,996	324.0	46.2	25.0	1919	do.
217929	LQTP	St. s.	WISCONSIN BRIDGE	3,545	2,179	324.0	46.2	25.0	1919	do.
217930	LQTR	Sch.	Joseph J. Hock	1,032	982	209.4	36.2	16.3	1919	Baltimore, Md.
217931	LQTS	St. s.	ORLEANS ⊙	6,216	3,841	395.5	55.0	31.4	1919	Kearny, N. J.
217932	LQTV	St. s.	WEST SEQUANA ⊙	5,613	3,521	410.5	54.3	27.2	1919	Los Angeles, Calif.
217933	LQTW	St. s.	SANTA MALTA ⊙	6,270	3,840	404.6	53.9	26.2	1919	Philadelphia, Pa.
217935	LQVB	St. s.	WEST HARGRAVE	6,280	3,926	410.0	54.2	27.6	1919	Portland, Oreg.
217936	LQVC	St. s.	WEST NOHNO ⊙	6,186	3,848	409.8	54.2	27.7	1919	do.
217937	LQVD	St. s.	Woodman	358	198	126.0	29.9	13.7	1919	Solomons, Md.
217938	LQVF	St. s.	SAUGUS ⊙	4,985	3,048	390.0	54.2	27.6	1919	Hog Island, Pa.
217939	LQVG	St. s.	Craftsman	358	197	126.0	29.9	13.7	1919	Solomons, Md.
217941	LQVH	St. s.	E. P. MORSE	204	93	100.8	24.7	12.1	1919	Brooklyn, N. Y.
217952	LQVM	St. s.	HEFFRON ⊙	7,611	4,886	440.0	56.0	35.2	1919	Alameda, Calif.

Service	Crew	Horsepower	Name of owner	Home port	Address of owner
Frt.	27	1,250	U. S. Shipping Board	New York, N. Y.	Customhouse.
Frt.	27	1,250	do	do	Do.
Frt.	27	1,250	do	do	Do.
Frt.	27	1,250	do	do	Do.
Frt.	45	*2,500	do	Seattle, Wash.	Securities Building.
Frt.	37	1,350	Hammond Lumber Co. (Del.)	San Francisco, Calif.	260 California Street.
Tow.	17	750	Northern Barge Corporation (Del.)	Norfolk, Va.	Wilmington, Del.
Frt.	31	1,300	U. S. Shipping Board	do	Flatiron Building.
Frt.	32	1,300	do	New York, N. Y.	Custonhouse.
Frt.	45	*3,000	do	Philadelphia, Pa.	Lawrence Building.
Frt.	42	*2,500	do	New London, Conn.	
Frt.	27	1,200	do	New York, N. Y.	Customhouse.
Frt.	27	1,200	do	Duluth, Minn.	
Frt.	27	1,200	do	New York, N. Y.	Do.
Frt.	34	1,300	do	do	Do.
Frt.	30	1,100	Munson S. S. Line (N. Y.)	do	67 Wall Street.
Tow.	18	1,000	Charles F. Bickel	do	30 Church Street.
Tow.	29	1,000	U. S. Shipping Board	Fall River, Mass.	
Frt.	39	1,650	do	Wilmington, Del.	
Frt.	44	*3,500	do	Seattle, Wash.	Securities Building.
Frt.	59	3,500	do	do	Do.
Frt.	11		Joseph W. Gorman	Boston, Mass.	Worcester, Mass.
Frt.	26	1,350	Matson Navigation Co. (Calif.)	San Francisco, Calif.	215 Market Street.
Frt.	32	1,300	Jack Steamship Corporation (Del.)	Duluth, Minn.	McDougall Terminal.
Frt.	36	1,250	U. S. Shipping Board	Cleveland, Ohio	
Frt.	38	1,200	do	New York, N. Y.	Customhouse.
Frt.	46	1,200	do	Buffalo, N. Y.	Do.
Frt.	36	1,200	do	New York, N. Y.	Do.
Frt.	54	*5,000	Luckenbach S. S. Co. (Del.)	do	44 Whitehall Street.
Frt.	26	1,650	Chas. Nelson Co. (Calif.)	San Francisco, Calif.	230 California Street.
Frt.	31	*2,500	U. S. Shipping Board	Seattle, Wash.	Securities Building.
Tow.	20	1,000	do	Houston, Tex.	
Frt.	42	1,250	do	Norfolk, Va.	Flatiron Building.
Frt.	36	1,250	do	Philadelphia, Pa.	Lawrence Building.
Frt.	9	1,250	Pendleton Bros. (Me.)	New York, N. Y.	130 Pearl Street.
Frt.	32	1,300	U. S. Shipping Board	Cleveland, Ohio	
Frt.	52	*4,500	Luckenbach S. S. Co. (Del.)	New York, N. Y.	44 Whitehall Street.
Frt.	37	1,200	U. S. Shipping Board	Norfolk, Va.	Flatiron Building.
Frt.	39	*2,500	do	Philadelphia, Pa.	Lawrence Building.
Frt.	29	*2,500	do	do	Do.
Frt.	35	*2,500	do	do	Do.
Frt.	22	800	do	Newark, N. J.	
Tow.	22	800	The Pringle Barge Line Co. (Ohio)	Cleveland, Ohio	610 Rockefeller Building.
Frt.	32	3,000	U. S. Shipping Board	New York, N. Y.	Customhouse.
Frt.	39	*3,500	do	Seattle, Wash.	Securities Building.
Frt.	28	1,250	Los Angeles Lumber Products S. S. Co. (Calif.)	Los Angeles, Calif.	San Pedro, Calif.
Frt.	39	1,400	U. S. Shipping Board	Norfolk, Va.	Flatiron Building.
Tnk.	35	2,600	do	Baltimore, Md.	American National Bank Building.
Frt.	47	3,500	do	Los Angeles, Calif.	
Frt.	53	*3,000	do	New York, N. Y.	Customhouse.
Tnk.	42	*3,000	Mountain Oil & Refining Co. (Del.)	New Orleans, La.	
Frt.	38	1,200	U. S. Shipping Board	do	Hibernia Building.
Frt.	36	1,200	do	New York, N. Y.	Customhouse.
Frt.	42	*2,500	do	Portland, Oreg.	Spalding Building.
Tnk.	38	3,000	The Texas Co. (Tex.)	Port Arthur, Tex.	Dock 20.
Frt.	45	*3,000	U. S. Shipping Board	San Francisco, Calif.	369 Pine Street.
Frt.	37	*1,500	do	Newark, N. J.	
Frt.	37	*1,500	do	do	
Frt.	37	*1,800	do	do	
Frt.	41	*1,500	do	do	
Frt.	41	*1,500	do	do	
Frt.	37	*1,500	American Steamship Corporation (Del.)	New York, N. Y.	18 Broadway.
Frt.	4		Eastern Transportation Co. (Inc.)	Wilmington, Del.	Ford Building.
Frt.	36	*2,500	Oriental Navigation Co. (Del.)	New York, N. Y.	17 Battery Place.
Frt.	50	2,800	U. S. Shipping Board	Los Angeles, Calif.	
Frt.	46	3,000	Atlantic & Pacific S. S. Co. (Me.)	New York, N. Y.	Hanover Square.
Frt.	41	*2,500	U. S. Shipping Board	Portland, Oreg.	Spalding Building.
Frt.	42	*2,500	do	do	Do.
Tow.	13	1,000	Cahill Towing Line (N. J.)	New York, N. Y.	140 Broad Street.
Frt.	40	*2,500	U. S. Shipping Board	Philadelphia, Pa.	Lawrence Building.
Tow.	21	1,000	M. J. Dady Engineering & Contracting Co. (N. Y.)	New York, N. Y.	367 Fulton Street, Brooklyn.
Frt.	14	800	Morse Drydock & Repair Co.	do	Foot of Fifty-sixth Street, Brooklyn.
Pas.	35	3,000	U. S. Shipping Board	San Francisco, Calif.	369 Pine Street.

Official No.	Signal letters	Rig	Name of vessel	Tonnage		Dimensions			When built	Where built
				Gross	Net	Length	Breadth	Depth		
						Feet	*Feet*	*Feet*		
217953	LQVN	St. s.	COAXET ⊙	6,038	3,742	401.4	53.2	31.9	1919	Vancouver, Wash.
217954	LQVP	St. s.	PYTHON	2,153	1,280	250.5	43.7	20.1	1919	Manitowoc, Wis.
217961	LQVS	St. s.	WEST TOTANT ⊙	5,628	3,488	410.0	54.2	27.6	1919	Portland, Oreg.
217962	LQVT	St. s.	SEA BIRD	383	169	150.4	25.0	13.3	1919	South Portland, Me.
217970	LQWB	St. s.	CALVERT	4,071	2,514	339.3	49.1	26.5	1919	Baltimore, Md.
217971	LQWC	St. s.	LAKE INAHA	2,622	1,619	251.0	43.6	26.2	1919	Lorain, Ohio.
217972	LQWD	St. s.	GLYMONT ⊙	2,722	1,672	289.0	44.1	29.2	1919	Portland, Oreg.
217973	LQWF	St. s.	GUNSTON HALL	6,182	3,841	402.6	53.0	32.0	1919	Alexandria, Va.
217978	LQWG	St. s.	BROOKINGS ⊙	2,327	1,388	253.4	43.6	25.1	1919	Ashtabula, Ohio.
217981	LQWJ	St. s.	WEST HEMBRIE	5,779	3,605	409.7	54.2	27.7	1919	Seattle, Wash.
217988	LQWK	St. s.	ONEIDA ⊙	2,664	1,654	251.0	43.6	26.1	1919	Wyandotte, Mich.
217989	LQWM	St. s.	LAKE GILPIN ⊙	2,664	1,654	251.0	43.6	26.1	1919	do.
217994	LQWP	St. s.	ELDENA ⊙	6,900	5,321	409.6	54.2	27.1	1919	Seattle, Wash.
217996	LQWR	St. s.	CHATTANOOGA	3,545	2,179	324.0	46.2	25.0	1919	Newark, N. J.
217997	LQWS	St. s.	LOUISVILLE BRIDGE	3,283	2,000	324.0	46.2	25.0	1919	do.
217998	LQWT	St. s.	ANNISTON	3,545	2,179	324.0	46.2	25.0	1919	do.
218001	LQWV	St. s.	TEXACO 145	484	325	147.7	30.1	12.4	1919	Bath, Me.
218002	LRBC	St. s.	SCHOODIC	4,932	2,980	390.0	54.2	27.6	1919	Hog Island, Pa.
218003	LRBD	St. s.	HOMULUS	5,104	3,748	391.8	51.3	28.8	1919	Wilmington, Del.
218004	LRBF	St. s.	WAUKEGAN ⊙	6,209	3,836	395.5	55.0	31.4	1919	Kearny, N. J.
218005	LRBG	St. s.	MAHUKONA ⊙	2,512	1,531	253.4	43.7	24.5	1919	Ecorse, Mich.
218006	LRBH	Ol. s.	MUNCOVE ⊙	2,437	1,388	253.4	43.7	24.5	1919	do.
218007	LRBJ	St. s.	LAKE CANAVERAL	2,352	1,404	251.0	43.6	22.0	1919	Saginaw, Mich.
218009	LRBK	St. s.	BARRALLTON ⊙	325	200	142.0	27.7	14.8	1919	Elizabeth, N. J.
218010	LRBM	St. s.	WEST QUECHEE	5,711	3,539	410.0	44.2	27.6	1919	Portland, Oreg.
218011	LRBN	St. s.	LAKE FRIAR	2,622	1,620	251.0	43.6	26.2	1919	Lorain, Ohio.
218017	LRBE	St. s.	EDGEMOOR	7,038	5,388	409.6	54.2	27.1	1919	Seattle, Wash.
218018	LRBQ	St. s.	CITY OF EUREKA ⊙	5,728	3,541	410.0	54.2	27.6	1919	Portland, Oreg.
218019	LRBS	St. s.	WAUKAU	6,126	3,796	400.7	54.2	30.4	1919	Harriman, Pa.
218021	LRBT	Sch.	Pat Harrison	1,145	1,032	193.0	41.0	19.8	1919	Biloxi, Miss.
218022	LRBV	*Sch.	Falmouth	2,236	2,073	274.2	46.2	21.4	1919	Bath, Me.
218024	LRBW	Bk.	GRATIA ⊙	1,582	1,462	249.7	38.1	21.6	1891	Port Glasgow, Scotland.
218025	LRCB	St. s.	WEST IRMO ⊙	5,900	3,670	409.8	54.2	29.2	1919	Seattle, Wash.
218026	LRCD	St. s.	HUKEY ⊙	418	190	142.0	27.5	14.6	1919	Superior, Wis.
218027	LRCF	St. s.	EDGAR BOWLING ⊙	5,505	3,439	410.5	54.3	27.2	1919	Los Angeles, Calif.
217704	LRCG	St. s.	OCEAN ⊙	301	96	135.0	22.8	13.4	1918	Superior, Wis.
216973	LRCH	St. s.	RIPPLE ⊙	301	96	135.0	22.8	13.4	1918	do.
218033	LRCJ	St. s.	WEST ASHAWA	5,609	4,095	410.5	54.0	27.0	1919	South San Francisco, Calif.
218036	LRCM	Ol. s.	Trolltind	2,174	1,590	243.7	47.3	24.2	1919	Seattle, Wash.
218038	LRCN	St. s.	YESOKING	5,749	3,556	409.6	54.4	27.4	1919	Baltimore, Md.
218039	LRCE	St. s.	KISHACOQUILLAS	5,039	3,046	390.0	54.4	27.6	1919	Hog Island, Pa.
218040	LRCQ	St. s.	CHAUTAUQUA	2,323	1,394	251.0	43.6	22.2	1919	Duluth, Minn.
218042	LRCS	St. s.	GUIMBA	6,100	4,545	402.6	53.0	32.0	1918	Oakland, Calif.
218048	LRCT	St. s.	WEST CONOB	5,899	3,711	410.0	54.4	27.2	1919	Los Angeles, Calif.
218057	LRCV	St. s.	CORNUCOPIA	2,153	1,280	250.5	43.7	20.1	1919	Manitowoc, Wis.
218058	LRCW	St. s.	NANCY WEEMS	2,153	1,280	250.5	43.7	20.1	1919	do.
218059	LRDB	St. s.	BOUND BROOK	3,283	2,000	324.0	46.2	25.0	1919	Newark, N. J.
218056	LRDC	St. s.	LAKE GILTEDGE	2,664	1,654	251.0	43.6	26.1	1919	Wyandotte, Mich.
218062	LRDG	St. s.	BARRANCA	418	200	142.0	27.7	14.8	1919	Elizabeth, N. J.
218066	LRDK	St. s.	PENOBSCOT ⊙	2,496	1,490	253.4	43.6	25.1	1919	Ashtabula, Ohio.
218067	LRDM	St. s.	ANDREA F. LUCKENBACH ⊙	10,725	6,826	496.0	68.2	37.2	1919	Quincy, Mass.
218068	LRDN	St. s.	POLYBIUS ⊙	7,041	5,359	409.6	54.2	27.1	1919	Seattle, Wash.
218070	LRDP	St. s.	CHAPAREL	2,323	1,394	251.0	43.6	22.2	1919	Duluth, Minn.
218071	LRDQ	St. s.	HUMACONNA ⊙	418	190	142.0	27.5	14.6	1919	Superior, Wis.
218072	LRDS	St. s.	HUMRICK ⊙	418	190	142.0	27.5	14.6	1919	do.
218073	LRDT	St. s.	LAKE GLENCOE	2,324	1,396	251.0	43.6	22.2	1919	do.
218074	LRDV	St. s.	HULVER ⊙	418	190	142.0	27.5	14.6	1919	do.
218075	LRDW	St. s.	CHAMBERINO	2,323	1,394	251.0	43.6	22.2	1919	Duluth, Minn.
218076	LRFB	St. s.	CHANTIER ⊙	2,323	1,394	251.0	43.6	22.2	1919	do.
218077	LRFC	St. s.	LORAIN ⊙	6,213	3,836	395.5	55.0	31.4	1919	Kearny, N. J.
218078	LRBD	St. s.	YOUNGSTOWN ⊙	6,633	4,121	395.5	55.0	31.4	1919	do.
218083	LRFG	Sch.	BRADFORD E. JONES	1,648	1,510	221.9	42.2	22.6	1919	Boothbay Harbor, Me.
218085	LRFJ	St. s.	OSAQUMSICK	6,034	4,483	401.9	53.1	32.0	1919	Seattle, Wash.
218088	LRFK	Ol. s.	SEEKONK ⊙	4,998	3,114	390.0	54.2	27.6	1919	Hog Island, Pa.
218089	LRFM	St. s.	SATARTIA ⊙	4,994	3,021	390.0	54.2	27.6	1919	do.
218094	LRBN	St. s.	Commissioner ⊙	272	129	108.3	28.3	13.0	1918	Brunswick, Ga.
218095	LRFP	St. s.	WALDEN	5,511	3,397	400.5	54.2	30.4	1919	Newburgh, N. Y.
218096	LRFQ	St. s.	WEST CELERON ⊙	5,763	3,554	409.8	54.2	27.7	1919	Portland, Oreg.
218097	LRFS	St. s.	WEST CELINA ⊙	6,187	3,838	409.8	54.2	27.7	1919	do.
218098	LRFT	St. s.	DIABLO	5,997	4,467	402.5	53.0	32.0	1919	Baypoint, Calif.
218099	LRFV	St. s.	Director	475	218	139.6	30.3	15.7	1919	Savannah, Ga.
218100	LRFW	St. s.	LALE ELKWOOD	2,730	1,693	253.4	43.6	26.0	1919	Ecorse, Mich.

Service	Crew	Horsepower	Name of owner	Home port	Address of owner
Frt.	44	2,800	U. S. Shipping Board	Portland, Oreg	Spalding Building.
Frt.	42	1,250	do	Milwaukee, Wis	
Frt.	42	a 2,500	do	Portland, Oreg	Do.
Fsh.	2	700	Intra-Coastal Corporation (Del.)	New York, N. Y	135 Broadway.
Frt.	49	a 1,800	U. S. Shipping Board	Baltimore, Md	American National Bank Building.
Frt.	34	1,300	do	Norfolk, Va	Flatiron Building.
Frt.	30	1,400	Charles Nelson Co. (Calif.)	San Francisco, Calif	230 California Street.
Frt.	52	2,800	U. S. Shipping Board	Alexandria, Va	
Frt.	33	1,350	California & Oregon Lumber Co. (Del.)	San Francisco, Calif	2 Pine Street.
Frt.	37	2,800	U. S. Shipping Board	Seattle, Wash	Securities Building.
Frt.	36	1,500	Clyde S. S. Co. (Me.)	New York, N. Y	Pier 36, North River.
Frt.	36	1,500	U. S. Shipping Board	Detroit, Mich	
Frt.	44	a 3,500	do	Seattle, Wash	Securities Building.
Frt.	37	a 1,500	do	Newark, N. J	
Frt.	37	a 1,500	do	do	
Frt.	37	a 1,500	do	do	
Tnk.	13	400	Texas Co. (Tex.)	Port Arthur, Tex	
Frt.	43	a 2,500	U. S. Shipping Board	Philadelphia, Pa	Lawrence Building.
Tnk.	36	2,700	do	Wilmington, Del	
Frt.	54	a 2,500	do	Newark, N. J	
Frt.	26	1,350	Matson Navigation Co. (Calif.)	San Francisco, Calif	215 Market Street.
Frt.	25	b 900	Munson S. S. Line (N. Y.)	New York, N. Y	67 Wall Street.
Frt.	34	1,400	U. S. Shipping Board	Norfolk, Va	Flatiron Building.
Tow.	18	800	do	Newark, N. J	
Frt.	42	a 2,500	do	Portland, Oreg	514 Spalding Building.
Frt.	32	1,300	do	Cleveland, Ohio	
Frt.	39	a 3,500	do	Seattle, Wash	Securities Building.
Frt.	43	a 2,500	do	Portland, Oreg	514 Spalding Building.
Frt.	56	a 3,000	do	Philadelphia, Pa	Lawrence Building.
Frt.	10		S. A. Ponsmiere	Mobile, Ala	People's Bank.
Frt.	5		Staples Transportation Co. (Me.)	Fall River, Mass	404 Davol Street.
Frt.	33		Vezino de Vezino	San Francisco, Calif	2683 Geary Street.
Frt.	32	2,800	U. S. Shipping Board	New York, N. Y	Customhouse.
Tow.	21	800	do	Mobile, Ala	
Frt.	41	2,500	Garland S. S. Corporation (N. Y.)	New York, N. Y	25 Broadway.
Fsh.	24	450	Bay State Fishing Co. (Me.)	Boston, Mass	
Fsh.	24	450	do	do	
Frt.	49	a 2,500	U. S. Shipping Board	San Francisco, Calif	369 Pine Street.
Frt.	20	b 1,000	American Motor Ship Co. (N. Y.)	New York, N. Y	32 Broadway.
Frt.	44	a 2,500	U. S. Shipping Board	Baltimore, Md	Coco Cola Building.
Tnk.	42	a 2,500	do	Philadelphia, Pa	Lawrence Building.
Frt.	41	1,250	do	New York, N. Y	Customhouse.
Ref.	50	a 2,800	do	San Francisco, Calif	369 Pine Street.
Frt.	41	4,500	do	Los Angeles, Calif	
Frt.	42	1,250	do	New York, N. Y	Customhouse.
Frt.	42	1,200	Baltimore & Carolina S. S. Co. (Md.)	Baltimore, Md	Pier 5, Pratt Street.
Frt.	37	a 1,500	U. S. Shipping Board	Newark, N. J	
Frt.	36	1,500	do	New Orleans, La	Hibernia Building.
Tow.	22	800	New Orleans Coal & Bisso Towboat Co. (Del.)	do	United Fruit Building.
Frt.	32	1,350	Penobscot S. S. Co. (Mass.)	Boston, Mass	70 Kilby Street.
Frt.	50	a 6,000	Luckenbach S. S. Co. (Del.)	New York, N. Y	44 Whitehall Street.
Frt.	41	a 3,500	U. S. Shipping Board	Seattle, Wash	Securities Building.
Frt.	37	1,450	do	New York, N. Y	Customhouse.
Tow.	15	1,250	Merrill & Ring Lumber Co. (Wash.)	Seattle, Wash	White Building.
Tow.	21	850	U. S. Shipping Board	New York, N. Y	Customhouse.
Frt.	37	1,200	do	Norfolk, Va	Flatiron Building.
Tow.	22	800	do	New Orleans, La	Hibernia Building.
Frt.	41	1,250	do	New York, N. Y	Customhouse.
Frt.	41	1,250	do	do	Do.
Frt.	54	a 2,500	do	Newark, N. J	
Frt.	33	a 2,500	do	do	
Frt.	12		New England Maritime Co. (Me.)	Boston, Mass	131 State Street.
Frt.	44	a 3,500	U. S. Shipping Board	Seattle, Wash	Securities Building.
Frt.	33	b 2,250	William Cramp & Sons Ship & Engine Building Co. (Pa.).	Philadelphia, Pa	Richmond and Norris Streets.
Frt.	46	a 2,500	U. S. Shipping Board	do	Lawrence Building.
Wrk.	10	500	Meritt-Chapman & Scott Corporation (Del.)	New York, N. Y	17 Battery Place.
Frt.	53	a 3,000	U. S. Shipping Board	do	Customhouse.
Frt.	43	a 2,500	do	Portland, Oreg	514 Spalding Building.
Frt.	34	a 2,500	do	do	Do.
Frt.	37	a 2,800	do	San Francisco, Calif	369 Pine Street.
Tow.	20	950	Joseph Patrick Martin	Philadelphia, Pa	2932 East Cedar Street.
Frt.	42	1,500	U. S. Shipping Board	Detroit, Mich	

Official No.	Signal letters	Rig	Name of vessel	Tonnage		Dimensions			When built	Where built
				Gross	Net	Length	Breadth	Depth		
						Feet	*Feet*	*Feet*		
218102	LRGB	St. s.	CASCADE ⊙	4,839	3,635	380.2	53.1	26.9	1919	Tacoma, Wash
218104	LRGC	St. s.	BOUKER NO. 6	285	163	111.2	26.5	12.0	1919	Baltimore, Md
218111	LRGF	St. s.	WEST HEMATITE ⊙	5,621	3,491	409.7	54.2	27.7	1919	Seattle, Wash
281112	LRGH	Sch.	Virginia Dare	1,569	1,425	229.4	41.2	22.8	1919	Newcastle, Me
218115	LRGJ	St. s.	LAKE GILTA	2,664	1,654	251.0	43.6	26.1	1919	Wyandotte, Mich
218116	LRGK	St. s.	LAKE FARLIN	2,581	1,577	251.0	43.6	26.0	1919	Superior, Wis
218117	LRGM	St. s.	LAKE GRANBY	2,615	1,605	251.0	43.6	26.1	1919	Chicago, Ill
218128	LRGV	St. s.	SANTA ELISA ⊙	5,004	3,021	360.3	51.7	23.1	1919	Camden, N. J
218135	LRGW	Sch.	Eleanor Taylor	705	601	172.6	38.0	15.9	1919	Brunswick, Ga
218136	LRHB	St. s.	BLAIR ⊙	4,971	3,070	390.0	54.2	27.6	1919	Hog Island, Pa
218137	LRHC	St. s.	INTAN	5,490	3,374	400.7	54.2	30.4	1919	Harriman, Pa
218139	LRHD	St. s.	Henry W. Conant	226	178	124.4	22.3	10.1	1919	Milford, Del
218143	LRHF	St. s.	WEST HARLAN	6,267	3,903	410.0	54.2	27.6	1919	Portland, Oreg
218144	LRHG	Ol. s.	ASHBEE ⊙	3,532	2,151	333.8	48.0	24.9	1919	Jacksonville, Fla
218149	LRHJ	St. s.	CHIPCHUNG	6,163	4,630	402.6	53.0	32.0	1919	Oakland, Calif
218155	LRHM	St. s.	BESSEMER	4,923	3,459	364.9	51.0	29.5	1919	Gloucester City, N. J
218156	LRHN	St. s.	W. J. CROSBY	2,496	1,491	253.4	43.6	25.1	1919	Ashtabula, Ohio
218157	LRHP	St. s.	HARRY LUCKENBACH ⊙	8,713	5,489	448.9	60.2	28.2	1919	Chester, Pa
218160	LRHQ	St. s.	YORK HARBOR	2,427	1,471	264.0	42.2	21.9	1919	Mariners Harbor, N. Y.
218164	LRHS	St. s.	YAKLOK	6,046	4,426	401.9	53.1	32.0	1919	Seattle, Wash
218165	LRHT	St. s.	BALSAM ⊙	4,749	2,972	377.0	52.0	26.8	1919	Shooters Island, N. Y
218168	LRHV	St. s.	LAKE CANDELARIA	2,352	1,404	251.0	43.6	22.0	1919	Saginaw, Mich
218169	LRHW	St. s.	LAKE GITANO ⊙	2,606	1,612	251.0	43.6	26.1	1919	Wyandotte, Mich
218178	LRJF	St. s.	BARRENFORK ⊙	418	200	142.0	27.7	14.8	1919	Elizabeth, N. J
218179	LRJG	St. s.	BARRYTON ⊙	418	200	142.0	27.7	14.8	1919	do
218181	LRJH	Sch.	Jonesport	1,322	1,174	230.6	37.6	19.6	1919	Machias, Me
218182	LRJK	Sch.	Lady Marian	431	398	136.7	36.2	12.5	1919	Tampa, Fla
218185	LRJM	St. s.	KISNOP	5,874	4,536	410.5	54.2	27.0	1919	Portsmouth, N. H
218186	LRJN	St. s.	SABOTAWAN	4,834	3,045	386.8	52.2	27.4	1919	Arlington, N. Y
218187	LRJP	Ga. s.	TEXACO 146	484	324	147.7	30.1	12.4	1919	Bath, Me
218189	LRJQ	St. s.	REMUS	4,744	2,931	379.9	53.1	26.9	1919	Tacoma, Wash
218195	LRJT	St. s.	ELDRIDGE ⊙	7,001	5,482	409.6	54.2	27.1	1919	Seattle, Wash
218196	LRJV	St. s.	WESTERN GLEN ⊙	5,683	3,586	409.8	54.2	29.2	1919	do
218199	LRJW	St. s.	DOROTHY LUCKENBACH ⊙	8,536	5,369	448.9	60.2	28.2	1919	Chester, Pa
218200	LRKB	St. s.	BRUSH ⊙	5,114	3,102	390.0	54.2	27.6	1919	Hog Island, Pa
218205	LRKC	Sch.	James E. Coburn	987	808	189.4	39.3	19.0	1919	South Orrington, Me
218206	LRKD	Sch.	Esther K	1,001	905	186.5	38.0	18.7	1919	Dennysville, Me
218207	LRKF	St. s.	KNOXVILLE	3,283	2,001	324.0	46.2	25.0	1919	Newark, N. J
218208	LRKG	St. s.	MONTGOMERY	3,283	2,001	324.0	46.2	25.0	1919	do
218209	LRKH	St. s.	HEGIRA ⊙	7,890	5,054	440.0	56.0	35.2	1919	Alameda, Calif
218221	LRKM	St. s.	HOXBAR ⊙	6,958	4,329	434.8	56.2	31.8	1919	Sparrows Point, Md
218222	LRKN	St. s.	WABAN ⊙	6,038	3,742	401.4	53.2	31.0	1919	Vancouver, Wash
218224	LRKQ	St. s.	BOSTON	343	212	126.5	25.1	13.3	1919	Baltimore, Md
218231	LRKS	St. s.	OSAGE ⊙	2,649	1,637	251.0	43.6	26.2	1919	Cleveland, Ohio
218232	LRKT	St. s.	WORCESTER	5,718	3,536	409.6	54.4	27.4	1919	Groton, Conn
218234	LRKW	St. s.	BRASHER	3,250	1,982	324.0	46.2	25.2	1919	Newark, N. J
218235	LRMB	St. s.	ST. JOHNS COUNTY	3,256	1,983	324.0	46.2	25.0	1919	do
218236	LRMC	St. s.	DADE COUNTY	3,283	2,000	324.0	46.2	25.0	1919	do
218237	LRMD	St. s.	BETHLEHEM BRIDGE	3,545	2,179	324.0	46.2	25.0	1919	do
218238	LRMF	St. s.	JEFFERSON COUNTY	3,283	2,000	324.0	46.2	25.0	1919	do
218239	LRMG	St. s.	JOHNSON CITY	3,370	2,060	324.0	46.2	25.0	1919	do
218240	LRMH	St. s.	HILLSBOROUGH COUNTY	3,286	2,003	324.0	46.2	25.0	1919	do
218241	LRMJ	St. s.	SHORTSVILLE ⊙	3,577	2,201	324.0	46.2	25.0	1919	do
218242	LRMK	St. s.	ST. AUGUSTINE	3,283	2,000	324.0	46.2	25.0	1919	do
218243	LRMN	St. s.	BUTTERCUP ⊙	418	200	142.0	27.7	14.8	1919	Elizabeth, N. J
218244	LRMP	St. s.	BUTTERFIELD ⊙	429	203	142.0	27.7	14.8	1919	do
218246	LRMS	St. s.	JACKSON	3,283	2,001	324.0	46.2	25.0	1919	Newark, N. J
218247	LRMT	Sch.	Elizabeth Bandi	767	648	278.7	36.2	15.0	1919	Gulfport, Miss
218254	LRMW	St. s.	WEST KASSON ⊙	5,937	4,525	410.5	54.3	27.2	1919	Long Beach, Calif
218258	LRNF	St. s.	CLAIRTON	6,080	3,737	395.5	55.0	31.4	1919	Kearny, N. J
218259	LRNG	St. s.	AMBRIDGE	6,631	4,111	399.5	55.0	41.4	1919	do
218260	LRNH	St. s.	MULPUA	6,139	4,604	402.6	53.6	32.0	1919	Oakland, Calif
218267	LRNK	St. s.	LAKE FRIO	2,616	1,611	251.0	43.6	26.2	1919	Lorain, Ohio
218268	LRNM	St. s.	ACE ⊙	2,616	1,611	251.0	43.6	26.2	1919	do
218280	LRNS	St. s.	WAXAHACHIE	5,497	3,379	400.7	54.2	30.4	1919	Harriman, Pa
218281	LRNT	St. s.	NESHAMINY	6,126	3,800	400.7	54.2	30.4	1919	do
218283	LRNW	St. s.	SCANTIC ⊙	5,100	3,097	300.0	54.2	27.6	1919	Hog Island, Pa
218284	LRPB	St. s.	EL CAPITAN ⊙	2,227	1,340	289.0	44.1	19.2	1919	Portland, Oreg
218292	LRPF	St. s.	WEST NOSSKA ⊙	5,563	3,438	410.0	54.2	27.6	1919	do
218293	LRPG	St. s.	IPSWICH ⊙	5,689	3,399	400.7	54.2	30.1	1919	Chester, Pa
218294	LRPH	St. s.	WEST CALUMB ⊙	5,946	3,744	410.0	54.4	27.2	1919	Los Angeles, Calif
218295	LRPJ	St. s.	LAKE ELKWATER	2,730	1,693	253.4	43.6	26.0	1919	Ecorse, Mich
218308	LRPK	Sch.	Nahant	1,289	1,181	226.6	37.0	19.2	1919	Chelsea, Mass
218309	LRPM	St. s.	Braxton	2,922	1,724	267.8	49.8	25.6	1919	Portland, Oreg
218310	LRPN	St. s.	Corvallis	2,922	1,724	267.8	49.8	25.6	1919	do

Service	Crew	Horsepower	Name of owner	Home port	Address of owner
Frt.	50	2,500	U. S. Shipping Board	Tacoma, Wash	
Tow.	11	950	Bouker Contracting Co. (N. J.)	New York, N. Y	27 State Street.
Frt.	60	2,880	U. S. Shipping Board	Seattle, Wash	Securities Building.
Frt.	12		Amos D. Carver	New York, N. Y	39 Water Street.
Frt.	41	1,200	U. S. Shipping Board	Norfolk, Va	Flatiron Building.
Frt.	41	1,200	do	New Orleans, La	Hibernia Building.
Frt.	38	1,500	do	Chicago, Ill	
Frt.	43	3,850	Grace S. S. Co. (Del.)	New York, N. Y	7 Hanover Square.
Frt.	8		Bankers Trust Co. (Ga.)	Brunswick, Ga	Atlanta, Ga.
Frt.	43	•2,500	U. S. Shipping Board	Philadelphia, Pa	Lawrence Building.
Frt.	45	•3,000	do	do	Do.
Fsh.	7	200	United Oil & Fertilizer Corporation (Va.)	Cape Charles, Va	Chincoteague, Va.
Frt.	41	•2,500	U. S. Shipping Board	Portland, Oreg	514 Spalding Building.
Frt.	32	b1,500	New York Shipbuilding Corporation (N. Y.)	Philadelphia, Pa	Camden, N. J.
Frt.	39	•2,800	U. S. Shipping Board	San Francisco, Calif	369 Pine Street.
Tnk.	45	•2,400	do	Philadelphia, Pa	Lawrence Building.
Frt.	32	1,250	North Shore Transit Co. (Mich.)	Port Huron, Mich	
Frt.	51	•5,000	Luckenbach S. S. Co. (Del.)	New York, N. Y	44 Whitehall Street.
Frt.	36	2,500	U. S. Shipping Board	do	Customhouse.
Frt.	45	•2,800	do	Seattle, Wash	Securities Building.
Frt.	59	2,500	do	New York, N. Y	Customhouse.
Frt.	40	1,400	do	do	Do.
Frt.	36	1,500	do	Detroit, Mich	
Tow.	20	800	S. A. Guilds	Charleston, S. C	106 Concord Street.
Tow.	22		W. E. Hedger Co. (N. Y.)	New York, N. Y	25 Beaver Street.
Frt.	4		Southern Transportation Co. (N. J.)	Philadelphia, Pa	Commercial Trust Building.
Frt.	7		Gulf Ship Co. (Fla.)	Tampa, Fla	
Frt.	57	2,800	U. S. Shipping Board	Portsmouth, N. H	
Frt.	50	2,500	do	New York, N. Y	Customhouse.
Tnk.	13	•300	The Texas Co. (Tex.)	Port Arthur, Tex	
Frt.	41	2,400	U. S. Shipping Board	Tacoma, Wash	
Frt.	47	•3,500	do	Seattle, Wash	Securities Building.
Frt.	54	2,500	do	do	Do.
Frt.	48	•5,000	Luckenbach S. S. Line (Del.)	New York, N. Y	44 Whitehall Street.
Frt.	42	•2,500	U. S. Shipping Board	Philadelphia, Pa	Lawrence Building.
Frt.	8		Rogers & Webb	Boston, Mass	110 State Street.
Frt.	8		Lawrence Corporation (Me.)	New York, N. Y	35 South Williams Street.
Frt.	37	•1,500	U. S. Shipping Board	Newark, N. J	
Frt.	36	•1,500	do	do	
Frt.	55	3,000	do	San Francisco, Calif	369 Pine Street.
Tnk.	52	2,600	Malston Co. (Del.)	Wilmington, Del	
Frt.	44	2,800	U. S. Shipping Board	Portland, Oreg	514 Spalding Building.
Tow.	18	750	Northern Barge Corporation (Del.)	Wilmington, Del	Equitable Building.
Frt.	32	1,500	Clyde Steamship Co. (Me.)	New York, N. Y	Pier 36, North River.
Frt.	45	•2,500	U. S. Shipping Board	New London, Conn	
Frt.	37	•1,500	do	Newark, N. J	
Frt.	34	•1,500	do	do	
Frt.	37	•1,500	do	do	
Frt.	37	•1,500	do	do	
Frt.	37	•1,500	do	do	
Frt.	37	•1,500	do	do	
Frt.	34	•1,500	do	do	
Frt.	37	•1,500	do	do	
Frt.	37	•1,500	do	do	
Tow.	21	750	do	do	
Tow.	21	800	Newaygo Tug Line (Wis.)	Milwaukee, Wis	
Frt.	37	•1,500	U. S. Shipping Board	Newark, N. J	
Frt.	7		Walter E. Reid	Bath, Me	Georgetown, Me.
Frt.	45	2,500	U. S. Shipping Board	Los Angeles, Calif	
Frt.	54	•2,500	do	Newark, N. J	
Frt.	54	•2,500	do	do	
Frt.	41	•2,800	do	San Francisco, Calif	369 Pine Street.
Frt.	36	1,300	do	New Orleans, La	Hibernia Building.
Frt.	36	1,300	Ace Steamship Corporation	Duluth, Minn	McDougal Terminal.
Frt.	47	•3,000	U. S. Shipping Board	Philadelphia, Pa	Lawrence Building.
Frt.	41	•3,000	do	do	Do.
Frt.	41	•2,500	do	do	Do.
Frt.	30	1,400	E. K. Wood Lumber Co. (Calif.)	San Francisco, Calif	1 Drumm Street.
Frt.	44	•2,500	U. S. Shipping Board	Portland, Oreg	514 Spalding Building.
Frt.	48	•2,500	American Ship & Commerce Navigation Corporation (N. Y.).	New York, N. Y	39 Broadway.
Frt.	40	3,500	U. S. Shipping Board	Los Angeles, Calif	
Frt.	42	1,500	do	New York, N. Y	Customhouse.
Frt.	5		Syndicate Managers	Baltimore, Md	Munsey Building.
Frt.	44	•2,000	U. S. Shipping Board	Portland, Oreg	514 Spalding Building.
Frt.	43	•1,500	Pendleton Bros. (Me.)	New York, N. Y	130 Pearl Street.

Official No.	Signal letters	Rig	Name of vessel	Tonnage		Dimensions			When built	Where built
				Gross	Net	Length	Breadth	Depth		
						Feet	*Feet*	*Feet*		
218311	LRPQ	St. s.	TRIPP ⊙	5,703	3,513	409.8	54.2	27.7	1919	Portland, Oreg.
218312	LRPS	St. s.	DEER LODGE ⊙	6,187	3,852	409.8	54.2	27.7	1919	do.
218317	LRPV	Sch.	Cutler	1,322	1,170	230.6	37.6	19.6	1919	Machias, Me.
218322	LRPW	St. s.	WEST CAWTHON ⊙	5,534	4,096	410.5	54.3	27.2	1919	Los Angeles, Calif.
218323	LRQB	St. s.	WEST CHETAC ⊙	5,627	3,505	410.5	54.3	27.2	1919	do.
218328	LRQD	St. s.	WEST ALCOZ	5,606	4,230	410.5	54.0	27.0	1919	S. San Francisco, Calif.
218329	LRQF	St. s.	CUSHNOC	5,405	3,321	400.7	54.2	30.1	1919	Pensacola, Fla.
218330	LRQG	St. s.	LAKE FESTINA	2,559	1,586	251.8	43.6	25.8	1919	Toledo, Ohio.
218333	LRQH	St. s.	CRAIGSMERE	2,496	1,486	253.4	43.6	25.1	1919	Ashtabula, Ohio.
218334	LRQJ	Ol. s.	H. R. Humphreys	219	115	126.1	20.7	9.7	1919	Weems, Va.
218348	LRQM	St. s.	WINYAH	5,492	3,376	400.7	54.2	30.4	1919	Harriman, Pa.
218349	LRQN	St. s.	SALVATION LASS ⊙	4,985	3,057	390.0	54.2	27.6	1919	Hog Island, Pa.
218352	LRQT	St. s.	Pontchartrain	2,542	1,531	267.3	46.0	23.6	1919	Madisonville, La.
218369	LRSC	St. s.	OSSINING ⊙	4,801	2,968	380.1	43.1	27.0	1919	Tacoma, Wash.
218370	LRSD	St. s.	QUITTACAS	4,767	2,950	379.4	53.1	27.0	1919	do.
218371	LRSF	St. s.	EAST SIDE ⊙	4,750	2,899	377.0	52.0	26.8	1919	Shooters Island, N. Y.
218384	LRSG	St. s.	LAKE FESTUS	2,571	1,583	248.6	43.7	25.9	1919	Toledo, Ohio.
218388	LRSK	St. s.	ORINOCO ⊙	4,994	3,059	376.4	52.3	27.0	1919	Sparrows Point, Md.
218389	LRSM	St. s.	ALPHA	5,771	3,395	400.8	54.3	31.4	1919	Chester, Pa.
218390	LRSN	St. s.	DOCHET ⊙	4,834	3,045	386.8	52.2	27.4	1919	Arlington, N. Y.
218391	LRSP	St. s.	MOUNT EVANS ⊙	6,267	3,903	410.0	54.2	27.6	1919	Portland, Oreg.
218395	LRSQ	St. s.	LAKE CANNONSBURG	2,352	1,404	251.0	43.6	22.0	1919	Saginaw, Mich.
218408	LRSW	St. s.	OGONTZ ⊙	5,562	3,434	390.0	54.2	27.6	1919	Hog Island, Pa.
218409	LRTB	St. s.	PIPESTONE COUNTY ⊙	5,102	3,126	390.0	54.2	27.6	1919	do.
218416	LRTC	Ga.s.	TEXACO 147	484	324	147.7	30.1	12.4	1919	Bath, Me.
218417	LRTD	St. s.	EDMORE ⊙	6,999	5,442	409.6	54.2	27.1	1919	Seattle, Wash.
218418	LRTF	St. s.	LAKE FARABEE	2,642	1,639	251.0	43.6	26.1	1919	Cleveland, Ohio.
218426	LRTM	St. s.	WEST HENSHAW	5,681	3,529	409.7	54.2	27.7	1919	Seattle, Wash.
218427	LRTN	St. s.	ROCK ISLAND	2,966	1,700	300.0	44.1	22.9	1919	Wilmington, Del.
218428	LRTP	St. s.	COSTIGAN	6,126	3,800	400.7	54.2	30.4	1919	Harriman, Pa.
218435	LRTS	St. s.	ELMSPORT ⊙	6,865	5,348	409.6	54.2	27.1	1919	Seattle, Wash.
218436	LRTV	St. s.	WATERTOWN ⊙	6,315	3,907	416.9	56.2	31.0	1919	Quincy, Mass.
218437	LRTW	St. s.	LAKE GIRTH	2,606	1,612	251.0	43.6	26.1	1919	Wyandotte, Mich.
218438	LRVB	St. s.	LAKE GLASCO	2,606	1,612	251.0	43.6	26.1	1919	do.
218439	LRVC	St. s.	LAKE FARVAN	2,606	1,612	251.0	43.6	26.1	1919	do.
218448	LRVD	St. s.	LAKE ELLENORAH	2,681	1,662	253.4	43.6	26.0	1919	Ecorse, Mich.
218450	LRVG	St. s.	LEHIGH ⊙	4,983	3,046	390.0	54.2	27.6	1919	Hog Island, Pa.
218453	LRVH	St. s.	BOSTON BRIDGE	3,257	1,978	324.0	46.2	25.0	1919	Newark, N. J.
218454	LRVJ	St. s.	BAY HEAD	3,257	1,978	324.0	46.2	25.0	1919	do.
218455	LRVK	St. s.	CALNO	3,283	2,000	324.0	46.2	25.0	1919	do.
218456	LRVM	St. s.	DAVIDSON COUNTY	3,283	1,996	324.0	46.2	25.0	1919	do.
218457	LRVN	St. s.	PAWTUCKET	3,283	1,996	324.0	46.2	25.0	1919	do.
218458	LRVP	St. s.	ASSINIPPI	3,545	2,174	324.0	46.2	25.0	1919	do.
218459	LRVQ	St. s.	PONTIA	3,283	1,996	324.0	46.2	25.0	1919	do.
218460	LRVS	St. s.	WALLKILL	3,283	2,000	324.0	46.2	25.0	1919	do.
218461	LRVT	St. s.	WOODMANSIE	3,283	1,996	324.0	46.2	25.0	1919	do.
218466	LRWB	St. s.	WILLIAM PERKINS ⊙	5,613	3,463	409.8	54.2	29.2	1919	Seattle, Wash.
218471	LRWC	St. s.	LAKE FARMINGDALE	2,643	1,634	251.0	43.6	26.1	1919	Superior, Wis.
218472	LRWD	St. s.	LAKE FURLOUGH	2,607	1,604	251.0	43.6	26.2	1919	Buffalo, N. Y.
218476	LRWF	St. s.	LAKE GAZETTE	2,664	1,630	251.0	43.6	26.1	1919	Chicago, Ill.
218477	LRWG	St. s.	AMERICAN STAR ⊙	5,268	3,347	386.8	52.2	27.4	1919	Arlington, N. Y.
218478	LRWH	St. s.	LAKE FABLUS ⊙	2,606	1,612	251.0	43.6	26.1	1919	Wyandotte, Mich.
218485	LRWJ	St. s.	MAIDEN CREEK ⊙	5,753	3,562	390.0	54.2	27.6	1919	Hog Island, Pa.
218486	LRWK	St. s.	LUXPALILE ⊙	4,990	3,051	390.0	54.2	27.6	1919	do.
218489	LRWM	St. s.	LAKE FROLONO	2,608	1,613	251.0	43.6	26.1	1919	Lorain, Ohio.
218493	LRWN	St. s.	Ashwaubemie	176	29	95.5	24.7	12.2	1919	Green Bay, Wis.
218496	LRWP	St. s.	BENONI	6,330	3,959	409.6	54.4	27.4	1919	Baltimore, Md.
218499	LRWQ	St. s.	LAKE FRUGALITY	2,608	1,613	251.0	43.6	26.1	1919	Lorain, Ohio.
218500	LRWS	St. s.	BELFORT	6,629	4,122	395.5	55.0	31.4	1919	Kearny, N. J.
218501	LRWT	St. s.	WESTMORELAND ⊙	6,629	4,122	395.5	55.0	31.4	1919	do.
218508	LRWV	St. s.	MONASSES	5,983	3,695	402.6	53.0	32.0	1919	Oakland, Calif.
218509	LSBC	St. s.	LAKE FIBRE	2,571	1,588	248.6	43.7	25.9	1919	Toledo, Ohio.
218514	LSBD	St. s.	Vanguard	177	30	95.5	24.7	12.2	1919	Green Bay, Wis.
218515	LSBF	St. s.	Granger Benson	177	30	95.5	24.7	12.2	1919	do.
218516	LSBG	St. s.	Lehigh	176	29	95.5	24.7	12.2	1919	do.
218467	LSBH	St. s.	DELIGHT	5,141	3,895	379.9	53.1	26.9	1919	Tacoma, Wash.
218518	LSBJ	St. s.	COLD SPRING	6,075	3,780	400.5	54.2	30.4	1919	Newburgh, N. Y.
218532	LSBN	St. s.	WEST HARSHAW ⊙	5,756	3,560	410.0	54.2	27.6	1919	Portland, Oreg.
218534	LSBP	Bkn.	Rolph	1,386	1,224	321.4	43.5	18.6	1919	Rolph, Calif.
218545	LSBR	St. s.	CITY OF SPOKANE ⊙	6,427	4,845	401.7	54.8	32.1	1919	Seattle, Wash.
218557	LSCB	St. s.	TUCKANUCK	6,001	4,482	402.6	53.0	32.0	1919	Oakland, Calif.
218559	LSCD	St. s.	LAKE FARRAGUT	2,606	1,609	251.0	43.6	26.2	1919	Superior, Wis.
218560	LSCF	St. s.	BOLIVAR ⊙	2,606	1,612	251.0	43.6	26.1	1919	Wyandotte, Mich.
218562	LSCJ	Sch.	M. Vivian Peirce	1,511	1,380	224.0	43.2	20.8	1919	Thomaston, Me.
218563	LSCK	Sch.	Wasagya	2,259	2,135	267.3	46.0	23.6	1919	Newington, N. H.
218579	LSCM	St. s.	HUGOTON ⊙	6,943	4,267	434.8	56.2	31.7	1919	Sparrows Point, Md.

Service	Crew	Horsepower	Name of owner	Home port	Address of owner
Frt.	44	• 2,500	U. S. Shipping Board	Portland, Oreg	514 Spalding Building.
Frt.	32	• 2,500	do	do	Do.
Frt.	5		Southern Transportation Co. (N. J.)	Philadelphia, Pa	Commercial Trust Building.
Frt.	32	2,800	U. S. Shipping Board	New York, N. Y	Customhouse.
Frt.	44	2,800	do	Los Angeles, Calif	
Frt.	30	• 3,500	do	San Francisco, Calif	369 Pine Street.
Frt.	42	• 3,000	do	Pensacola, Fla	
Frt.	35	1,500	do	New York, N. Y	Customhouse.
Frt.	36	1,350	Morton Salt Co. (Ill.)	Chicago, Ill	717 Rathway Exchange.
Fsh.	37	[b] 200	Bellows & Squires Co. (Va.)	Reedville, Va	Ocran, Va.
Frt.	45	• 3,000	U. S. Shipping Board	Philadelphia, Pa	Lawrence Building.
Frt.	43	• 2,500	do	do	Do.
Frt.	37	1,400	do	New Orleans, La	Hibernia Building.
Frt.	34	2,300	do	Tacoma, Wash	
Frt.	41	2,500	do	do	
Frt.	59	2,500	do	New York, N. Y	Customhouse.
Frt.	28	1,500	do	Toledo, Ohio	
Frt.	34	2,500	Oriental Navigation Co. (Del.)	New York, N. Y	17 Battery Place.
Tnk.	35	• 3,000	Alpha S. S. Corporation (N. J.)	do	10 Hanover Street.
Frt.	40	2,500	U. S. Shipping Board	do	Customhouse.
Frt.	44	• 2,500	do	Portland, Oreg	514 Spalding Building.
Frt.	39	1,400	do	Port Huron, Mich	
Frt.	43	• 2,500	do	Philadelphia, Pa	Lawrence Building.
Frt.	36	• 2,500	do	do	Do.
Tnk.	13	[b] 300	Texas Co. (Tex.)	Port Arthur, Tex	
Frt.	41	2,500	U. S. Shipping Board	Seattle, Wash	Securities Building.
Frt.	32	1,500	do	New York, N. Y	Customhouse.
Frt.	32	2,500	do	Seattle, Wash	Securities Building.
Frt.	35	1,650	do	Wilmington, Del	
Frt.	44	• 3,000	do	Philadelphia, Pa	Lawrence Building.
Frt.	38	• 2,500	do	Seattle, Wash	Securities Building.
Tnk.	37	2,600	Cities Service Transportation Co. (Del.)	Wilmington, Del	
Frt.	36	1,500	U. S. Shipping Board	New Orleans, La	Hibernia Building.
Frt.	36	1,500	do	Norfolk, Va	Flatiron Building.
Frt.	32	1,500	do	New York, N. Y	Customhouse.
Frt.	42	1,500	do	Detroit, Mich	
Frt.	37	• 2,500	do	Philadelphia, Pa	Lawrence Building.
Frt.	37	• 1,500	do	Newark, N. J	
Frt.	37	• 1,500	do	do	
Frt.	37	• 1,500	do	do	
Frt.	37	• 1,500	do	do	
Frt.	37	• 1,500	do	do	
Frt.	35	• 1,500	do	do	
Frt.	37	• 1,500	do	do	
Frt.	36	• 1,500	do	do	
Frt.	38	• 1,500	do	do	
Frt.	49	2,500	Garland S. S. Co. (N. Y.)	New York, N. Y	25 Broadway.
Frt.	41	1,200	U. S. Shipping Board	Duluth, Minn	
Frt.	35	1,300	do	Norfolk, Va	Flatiron Building.
Frt.	38	1,500	do	Chicago, Ill	
Frt.	38	• 2,500	American Star Line (N. Y.)	New York, N. Y	26 Beaver Street.
Frt.	32	1,500	U. S. Shipping Board	New Orleans, La	Hibernia Building.
Frt.	40	• 2,500	do	Philadelphia, Pa	Lawrence building.
Frt.	43	• 3,500	do	do	Do.
Frt.	36	1,300	do	New York, N. Y	Customhouse.
Tow.	11	450	Curtis Bay Towing Co. (Md.)	Baltimore, Md	1631 Munsey Building.
Frt.	67	• 2,500	U. S. Shipping Board	do	Coca Cola Building.
Frt.	36	1,300	do	New York, N. Y	Customhouse.
Frt.	54	• 2,500	do	Newark, N. J	
Frt.	54	• 2,800	do	do	
Ref.	40	• 2,900	do	San Francisco, Calif	369 Pine Street.
Frt.	32	1,500	do	New York, N. Y	Customhouse.
Tow.	11	450	Wood Towing Corporation (Va.)	Norfolk, Va	
Tow.	13	450	East Jersey R. R. & Terminal Co	New York, N. Y	11 Broadway.
Tow.	12	500	Lehigh Valley R. R. Co. (N. J.)	do	143 Liberty Street.
Frt.	41	2,500	U. S. Shipping Board	Seattle, Wash	Securities Building.
Frt.	53	• 3,000	do	New York, N. Y	Customhouse.
Frt.	44	• 2,500	do	Portland, Oreg	514 Spalding Building.
Frt.	13		Rolph Navigation & Coal Co. (Calif.)	San Francisco, Calif	60 California Street.
Frt.	44	2,800	U. S. Shipping Board	Seattle, Wash	Securities Building.
Frt.	41	• 2,800	do	San Francisco, Calif	369 Pine Street.
Frt.	41	1,200	do	Duluth, Minn	
Frt.	33	1,500	Colombian S. S. Co. (Del.)	New York, N. Y	17 Battery Place.
Frt.	11		New England Maritime Co. (Me.)	Boston, Mass	
Tnk.	7		U. S. Shipping Board	Portsmouth, N. H	
Tnk.	33	2,600	Malston Co. (Del.)	Wilmington, Del	Dover, Del.

Official No.	Signal letters	Rig	Name of vessel	Tonnage		Dimensions			When built	Where built
				Gross	Net	Length	Breadth	Depth		
						Feet	*Feet*	*Feet*		
218580	LSCN	Sch.	Copperfield	691	580	172.5	36.0	14.1	1919	Chickasaw, Ala.
218581	LSCP	St. s.	West Chatala ⊙	6,187	3,838	409.8	54.2	27.7	1919	Portland, Oreg.
218582	LSCQ	St. s.	West Segovia ⊙	6,187	3,838	409.8	54.2	27.7	1919	do.
218585	LSCR	St. s.	Doylestown ⊙	2,632	1,610	289.0	44.1	19.2	1919	do.
218586	LSCT	St. s.	Askawake	6,148	4,617	401.9	53.1	32.0	1919	Seattle, Wash.
218595	LSCV	St. s.	Corson ⊙	4,999	3,074	390.0	54.2	27.6	1919	Hog Island, Pa.
218596	LSCW	St. s.	Fluor Spar ⊙	5,562	3,434	390.0	54.2	27.6	1919	do.
218597	LSDB	St. s.	Liberty Glo ⊙	4,979	3,060	390.0	54.2	27.6	1919	do.
218600	LSDC	St. s.	Lake Farber	2,638	1,634	251.0	43.6	26.1	1919	Cleveland, Ohio.
218601	LSDF	Sch.	Ramos	1,208	1,145	227.2	37.5	28.7	1919	Morgan City, La.
218602	LSDG	Sch.	Iberia	1,208	1,145	227.2	37.5	18.7	1919	do.
218612	LSDM	St. s.	Colorado Springs ⊙	6,864	5,347	409.6	54.2	27.1	1919	Seattle, Wash.
218614	LSDN	St. s.	West Cayote ⊙	5,564	3,472	410.5	54.3	27.2	1919	Los Angeles, Calif.
218615	LSDP	St. s.	New Britain ⊙	5,174	3,283	386.8	52.2	27.4	1919	Arlington, N. Y.
218616	LSDQ	St. s.	Lake Frumet	2,608	1,614	251.0	43.6	26.1	1919	Lorain, Ohio.
218617	LSDR	St. s.	Sharon	4,936	3,457	364.9	51.0	29.5	1919	Gloucester, N. J.
218621	LSDT	St. s.	Pelican	379	168	150.4	25.0	13.3	1919	South Portland, Me.
218622	LSDV	St. s.	Arenas	2,551	1,527	267.3	46.0	23.6	1919	Orange, Tex.
218623	LSDW	St. s.	Ripogenus	2,369	1,379	267.0	42.1	25.8	1919	Rockland, Me.
218624	LSFB	St. s.	Ajax	356	197	133.8	29.7	10.8	1919	South Portland, Me.
218625	LSFC	Sch.	Helen Barnet Gring	1,226	1,127	202.8	40.4	20.8	1919	Camden, Me.
218628	LSFG	St. s.	West Hepburn	5,630	3,495	409.7	54.2	27.7	1919	Seattle, Wash.
218629	LSFH	St. s.	Geo. H. Jones ⊙	6,689	4,165	429.3	59.2	31.4	1919	Chester, Pa.
218630	LSFJ	St. s.	S. B. Hunt ⊙	6,840	4,368	429.3	59.2	31.4	1919	do.
218631	LSFK	St. s.	Haddon	3,545	2,174	324.0	46.2	25.0	1919	Newark, N. J.
218632	LSFM	St. s.	Waco	3,545	2,174	324.0	46.2	25.0	1919	do.
218633	LSFN	St. s.	Delavan	3,283	1,996	324.0	46.2	25.0	1919	do.
218634	LSFP	St. s.	Cambridge	3,283	2,000	324.0	46.2	25.0	1919	do.
218638	LSFQ	St. s.	West Isleta ⊙	5,680	3,508	409.8	54.2	29.2	1919	Seattle, Wash.
218639	LSFR	St. s.	Derbyline ⊙	7,063	4,348	435.0	56.0	32.0	1919	Alameda, Calif.
218640	LSFT	St. s.	Lake Fairfax	2,606	1,612	251.0	43.6	26.1	1919	Wyandotte, Mich.
218654	LSFV	Sch.	Nomis	460	411	133.7	32.9	13.7	1919	Pensacola, Fla.
218655	LSFW	St. s.	Casper ⊙	4,975	3,054	390.0	54.2	27.8	1919	Hog Island, Pa.
218656	LSGB	St. s.	Glen Ridge ⊙	5,101	3,720	377.0	52.0	26.8	1919	Shooters Island, N. Y.
218667	LSGC	St. s.	Felbeck ⊙	6,318	4,726	401.7	54.8	32.1	1919	Seattle, Wash.
218668	LSGD	St. s.	Olen ⊙	4,927	3,087	379.5	53.1	27.0	1919	Tacoma, Wash.
218673	LSGF	Sch.	Winnegance	1,327	1,169	231.0	38.5	18.7	1919	Bath, Me.
218674	LSGH	St. s.	West Keene ⊙	5,660	3,503	410.5	54.3	27.2	1919	Long Beach, Calif.
218675	LSGJ	St. s.	West Harts	6,167	3,835	410.0	43.2	27.6	1919	Portland, Oreg.
218676	LSGK	St. s.	Baldbutte ⊙	6,295	3,886	416.9	56.2	31.0	1919	Quincy, Mass.
218679	LSGM	St. s.	Lake Fagundus	2,606	1,612	251.0	43.6	26.1	1919	Wyandotte, Wash.
218680	LSGN	St. s.	Lake Fairlie	2,606	1,612	251.0	43.6	25.1	1919	do.
218681	LSGP	St. s.	Apel ⊙	5,052	3,093	390.0	54.2	27.6	1919	Hog Island, Pa.
218682	LSGQ	St. s.	City of Fairbury ⊙	5,053	3,094	390.0	54.2	27.6	1919	do.
218683	LSGR	St. s.	Liberty Land ⊙	5,052	3,093	390.0	54.2	27.6	1919	do.
218689	LSGV	St. s.	Cansumset ⊙	5,996	4,465	402.5	53.0	32.0	1919	Baypoint, Calif.
218690	LSGW	St. s.	Wm. G. Howard	475	218	139.6	30.3	15.7	1919	Savannah, Ga.
218691	LSHB	St. s.	Asquam	3,545	2,174	324.0	46.2	25.0	1919	Newark, N. J.
218692	LSHC	St. s.	Lake Farrar ⊙	2,606	1,609	251.0	43.6	26.2	1919	Superior, Wis.
218694	LSHF	St. s.	Lake Falama	2,606	1,609	251.0	43.6	26.6	1919	do.
218695	LSHG	St. s.	Babboosic	5,970	4,465	410.5	54.2	27.0	1919	Portsmouth, N. H.
218697	LSHJ	St. s.	Firthcliffe	6,075	3,780	400.5	54.2	30.4	1919	Newburgh, N. Y.
218698	LSHK	St. s.	Kittegaun	5,989	3,707	400.7	54.2	30.4	1919	Harriman, Pa.
218699	LSHM	St. s.	Innoko ⊙	6,517	4,045	395.5	55.0	31.4	1919	Kearny, N. J.
218700	LSHN	St. s.	Bellbuckle ⊙	6,207	3,835	395.5	55.0	31.4	1919	do.
218701	LSHP	St. s.	Zarembo ⊙	4,957	3,073	380.2	53.1	27.0	1919	Tacoma, Wash.
218703	LSHQ	Sch.	Northern No. 31	1,083	1,021	231.1	35.0	14.9	1919	Havre de Grace, Md.
218706	LSHR	St. s.	Wytheville ⊙	6,098	3,760	395.5	55.0	31.4	1919	Kearny, N. J.
218707	LSHT	St. s.	Betsy Bell	6,059	3,752	402.6	53.2	32.0	1919	Alexandria, Va.
218708	LSHV	St. s.	Lake Fanbush	2,598	1,610	251.0	43.6	26.1	1919	Lorain, Ohio.
218711	LSHW	St. s.	Wawalona ⊙	6,076	3,729	401.4	53.2	31.9	1919	Vancouver, Wash.
218713	LSJB	St. s.	Lake Ellendale	2,674	1,658	253.4	43.8	26.0	1919	Ecorse, Mich.
218715	LSJD	St. s.	Nameaug	6,338	3,894	409.6	54.4	27.4	1919	Groton, Conn.
218718	LSJF	St. s.	Lake Gadsden ⊙	2,689	1,667	253.4	43.8	26.2	1919	Manitowoc, Wis.
218452	LSJG	St. s.	Rotarian	473	264	132.0	29.0	8.4	1919	Galveston, Tex.
218720	LSJH	St. s.	Fort Logan	2,534	1,516	266.5	46.0	24.1	1918	North Bend, Oreg.
218721	LSJK	St. s.	Lake Singara	2,715	1,690	253.4	43.7	26.2	1919	Ashtabula, Ohio.
218727	LSJQ	St. s.	Keshena	427	187	142.0	27.5	14.6	1919	Superior, Wis.
218728	LSJR	St. s.	Ivanhoe	427	187	142.0	27.5	14.8	1919	do.
218728	LSJT	St. s.	A. L. Walker	427	187	142.0	27.6	14.8	1919	do.
218730	LSJV	St. s.	Dunmore	427	187	142.0	27.6	14.8	1919	do.
218731	LSJW	St. s.	Willfaro ⊙	4,810	3,036	386.8	52.2	27.4	1919	Arlington, N. Y.
218732	LSKB	St. s.	West Inskip ⊙	5,555	3,457	410.5	54.3	27.2	1919	Los Angeles, Calif.
218733	LSKC	St. s.	Seattle Spirit ⊙	5,627	3,493	409.7	54.2	27.7	1919	Seattle, Wash.

Service	Crew	Horsepower	Name of owner	Home port	Address of owner
Tnk.	7	.....	Walter Wrightson	Mobile, Ala	Ashland Place.
Frt.	42	• 2,500	U. S. Shipping Board	Portland, Oreg	514 Spalding Building.
Frt.	46	• 2,500	do	do	Do.
Frt.	26	1,400	Charles Nelson Co. (Calif.)	San Francisco, Calif	230 California Street.
Frt.	46	• 2,500	U. S. Shipping Board	Seattle, Wash	Securities Building.
Frt.	42	• 2,500	do	Philadelphia, Pa	Lawrence Building.
Frt.	42	• 2,500	do	do	Do.
Frt.	37	• 2,500	do	do	Do.
Frt.	32	1,500	do	New York, N. Y	Customhouse.
Frt.	4	.....	Syndicate Managers	Baltimore, Md	Munsey Building.
Frt.	4	.....	Southern Transportation Co. (N. J.)	Philadelphia, Pa	Commercial Trust Building.
Frt.	42	• 2,800	U. S. Shipping Board	Seattle, Wash	Securities Building.
Frt.	50	2,800	do	Los Angeles, Calif	
Frt.	32	2,500	Great Northwestern Shipping Corporation (N.Y.)	New York, N. Y	67 Exchange Place.
Frt.	32	1,300	U. S. Shipping Board	do	Customhouse.
Tnk.	32	• 2,400	do	Philadelphia, Pa	Lawrence Building.
Fsh.	28	700	Intra-Coastal Corporation (Del.)	New York, N. Y	135 Broadway.
Frt.	37	1,400	U. S. Shipping Board	Port Arthur, Texas	
Frt.	30	1,400	Great Northern Paper Co. (Me.)	Belfast, Me	Searsport, Me.
Frt.	6	500	P. H. Doyen Co. (Inc.)	Portland, Me	
Frt.	10	.....	Boston Maritime Corporation (Mass.)	Boston, Mass	131 State Street.
Frt.	48	2,500	U. S. Shipping Board	Seattle, Wash	Securities Building.
Tnk.	36	2,800	Standard Oil Co. (N. J.)	New York, N. Y	26 Broadway.
Tnk.	37	2,800	do	do	Do.
Frt.	37	• 1,500	U. S. Shipping Board	Newark, N. J	
Frt.	30	• 1,500	do	do	
Frt.	37	• 1,500	do	do	
Frt.	37	• 1,500	do	do	
Frt.	37	1,500	do	Seattle, Wash	Securities Building.
Frt.	46	2,500	Texas Co. (Tex.)	Port Arthur, Tex	
Tnk.	32	8,600	U. S. Shipping Board	Baltimore, Md	Coca Cola Building.
Frt.	36	1,500	Gulf Export & Transportation Co. (Tex.)	Port Arthur, Tex	Beaumont, Tex.
Frt.	43	• 2,500	U. S. Shipping Board	Philadelphia, Pa	Lawrence Building.
Frt.	58	2,500	do	New York, N. Y	Customhouse.
Frt.	46	2,800	do	Seattle, Wash	Securities Building.
Frt.	32	2,500	do	Tacoma, Wash	
Frt.	4	.....	Southern Transportation Co. (N. J.)	Philadelphia, Pa	Commercial Trust Building.
Frt.	46	2,800	U. S. Shipping Board	Los Angeles, Calif	
Frt.	47	• 2,500	do	Portland, Oreg	514 Spalding Building.
Tnk.	35	2,600	do	Boston, Mass	45 Broad Street.
Frt.	36	1,500	do	Detroit, Mich	
Frt.	36	1,500	do	New Orleans, La	Hibernia Building.
Frt.	43	• 2,500	do	Philadelphia, Pa	Lawrence Building.
Frt.	43	• 2,500	do	do	Do.
Frt.	43	• 2,500	do	do	Do.
Frt.	41	• 2,800	do	San Francisco, Calif	369 Pine Street.
Tow.	16	900	Thomas J. Howard	New York, N. Y	1 Broadway.
Frt.	37	• 1,500	U. S. Shipping Board	Newark, N. J	
Frt.	41	1,200	do	Duluth, Minn	
Frt.	33	1,200	do	do	
Frt.	57	2,800	do	Portsmouth, N. H	
Frt.	53	• 2,000	do	New York, N. Y	Customhouse.
Frt.	48	• 3,000	do	Philadelphia, Pa	Lawrence Building.
Frt.	54	• 2,500	do	Newark, N. J	
Frt.	54	• 2,500	do	do	
Frt.	40	2,500	do	Tacoma, Wash	
Frt.	4	.....	Northern Barge Corporation (Del.)	Wilmington, Del	Equitable Building.
Frt.	54	• 3,000	U. S. Shipping Board	Newark, N. J	
Frt.	52	2,800	do	Alexandria, Va	
Frt.	27	1,500	do	New Orleans, La	Hibernia Building.
Frt.	46	2,800	do	Portland, Oreg	514 Spalding Building.
Frt.	42	1,500	do	Detroit, Mich	
Frt.	42	• 2,500	do	New London, Conn	
Frt.	41	1,500	Lykes Bros. S. S. Co. (Inc.) (La.)	New Orleans, La	925 Whitney Building.
Frt.	18	500	Gulf Coast S. S. Co. (Tex.)	Houston, Tex	
Frt.	45	1,400	U. S. Shipping Board	Marshfield, Oreg	
Frt.	32	1,500	do	New Orleans, La	Hibernia Building.
Tow.	21	850	Southern Transportation Co. (N. J.)	Philadelphia, Pa	Commercial Trust Building.
Tow.	21	850	P. Dougherty Co. (Md.)	Baltimore, Md	Hearst Tower Building.
Tow.	21	850	Eastern Transportation Co. (Del.)	Wilmington, Del	Ford Building.
Tow.	21	850	P. Dougherty Co. (Md.)	Baltimore, Md	Hearst Tower Building.
Frt.	35	3,260	Williams S. S. Co. (Del.)	Wilmington, Del	Du Pont Building.
Frt.	45	2,800	U. S. Shipping Board	Los Angeles, Calif	
Frt.	31	2,800	do	Seattle, Wash	Securities Building.

Official No.	Signal letters	Rig	Name of vessel	Tonnage		Dimensions			When built	Where built
				Gross	Net	Length	Breadth	Depth		
						Feet	*Feet*	*Feet*		
218735	LSKD	Ol. s.	BAYONNE ⊙	1,077	616	206.8	35.6	16.8	1919	Newburgh, N. Y.
218740	LSKH	St. s.	KEWANEE ⊙	3,550	2,125	318.4	46.0	23.6	1919	Elizabeth, N. J.
218741	LSKJ	St. s.	MINNEQUA ⊙	5,165	3,168	390.0	54.2	27.6	1919	Hog Island, Pa.
218742	LSKM	Sch.	James E. Newsom	707	629	180.4	36.2	14.9	1919	Boothbay Harbor, Me.
218747	LSKN	Ol. s.	Irages ⊙	436	319	134.3	31.2	11.6	1919	Milton, Fla.
218750	LSKR	St. s.	WEST HARTLAND	5,721	3,540	410.0	54.2	27.6	1919	Portland, Oreg.
218751	LSKT	Sch.	Sherwood	1,281	1,210	238.0	38.0	19.1	1919	Baltimore, Md.
218753	LSKV	St. s.	LIGHTBURNE ⊙	6,784	5,154	416.8	56.1	31.1	1919	Bath, Me.
218754	LSKW	St. s.	MERCER VICTORY	5,500	3,381	400.7	54.2	30.4	1919	Harriman, Pa.
218760	LSMC	St. s.	COTATI	5,963	4,385	402.6	53.0	32.0	1919	Oakland, Calif.
218764	LSMH	St. s.	HATCHIE	5,989	4,431	402.5	53.0	32.0	1919	do
218766	LSMK	St. s.	LAKE FEAR	2,344	1,399	251.0	43.6	22.0	1919	Saginaw, Mich.
218767	LSMN	St. s.	LAKE FIELDING	2,571	1,588	248.6	43.7	25.9	1919	Toledo, Ohio.
218768	LSMP	St. s.	STANLEY ⊙	6,463	4,712	401.7	54.8	32.1	1919	Seattle, Wash.
218769	LSMQ	St. s.	Traveller ⊙	475	218	139.6	30.3	15.7	1919	Savannah, Ga.
218770	LSMR	St. s.	Guardsman	360	199	126.0	29.9	13.7	1919	Solomons, Md.
218771	LSMT	St. s.	HUGUENOT ⊙	6,964	4,282	434.8	56.8	31.7	1919	Sparrows Point, Md.
218775	LSMV	St. s.	JIM SID	209	101	101.8	21.2	11.0	1919	Mobile, Ala.
218776	LSMW	Sch.	J. K. Mitchell	383	319	142.6	32.0	10.7	1919	Millbridge, Me.
218777	LSNB	Sch.	Lucia P. Dow	998	891	189.0	37.8	20.0	1919	Rockland, Me.
218782	LSNC	St. s.	WEST ISLIP ⊙	5,775	3,572	409.8	54.2	29.2	1919	Seattle, Wash.
218783	LSND	St. s.	Custodian	359	199	126.0	29.9	13.7	1919	Solomons, Md.
218785	LSNF	St. s.	Niagara	177	30	95.5	24.7	12.2	1919	Sturgeon Bay, Wis.
218786	LSNG	St. s.	ABLANSET	3,545	2,174	324.0	46.2	25.0	1919	Newark, N. J.
218787	LSNH	St. s.	ASABETH	3,545	2,174	324.0	46.2	25.0	1919	do
218788	LSNJ	St. s.	FOURTH ALABAMA	3,283	2,000	324.0	46.2	25.0	1919	do
218789	LSNK	St. s.	LACKAWANNA VALLEY ⊙	3,299	2,007	324.0	46.2	25.0	1919	do
218790	LSNM	St. s.	LAFCOMO ⊙	5,562	3,434	390.0	54.2	27.6	1919	Hog Island, Pa.
218792	LSNQ	St. s.	LOCKPORT	6,214	3,751	400.7	54.2	30.1	1919	Chester, Pa.
218793	LSNR	St. s.	LORDSHIP MANOR	3,275	1,990	324.0	46.2	25.0	1919	Newark, N. J.
218794	LSNT	St. s.	NONANTUM	3,545	2,174	324.0	46.2	25.0	1919	do
218795	LSNV	St. s.	PUTNAM	3,535	2,174	324.0	46.2	25.0	1919	do
218796	LSNW	St. s.	TULSA ⊙	5,083	3,113	390.0	54.2	27.6	1919	Hog Island, Pa.
218797	LSPB	St. s.	WEST CHESWALD ⊙	5,711	3,518	409.8	54.2	27.7	1919	Portland, Oreg.
218798	LSPC	St. s.	WEST RARITANS	5,703	3,513	409.8	54.2	27.7	1919	do
218801	LSPD	St. s.	ABRAHAM LINCOLN	7,660	4,867	439.6	60.2	33.7	1919	Gloucester City, N. J.
218804	LSPF	St. s.	ICONIUM	6,183	4,669	402.2	53.1	32.0	1919	Seattle, Wash.
218805	LSPG	St. s.	LAKE FLAGON	2,609	1,610	251.0	43.6	26.2	1919	Duluth, Minn.
218806	LSPH	St. s.	WEST CACTUS ⊙	5,643	3,523	410.5	54.0	27.1	1919	San Francisco, Calif.
218808	LSPJ	St. s.	MONTAUK ⊙	7,771	4,829	419.5	56.5	30.2	1919	Camden, N. J.
218809	LSPK	St. s.	WEKIKA	3,513	2,144	333.8	48.0	24.9	1919	Jacksonville, Fla.
218810	LSPM	St. s.	WEST SELENE ⊙	5,940	3,729	410.0	54.4	27.2	1919	Los Angeles, Calif.
218811	LSPN	St. s.	DELFINA ⊙	3,480	2,000	320.7	46.0	24.4	1919	Oakland, Calif.
218812	LSPQ	St. s.	ELKRIDGE ⊙	6,318	4,725	401.7	54.8	32.1	1919	Seattle, Wash.
218816	LSPR	St. s.	DOMINO ⊙	3,170	1,903	328.0	46.2	22.9	1919	Wilmington, Del.
218817	LSPT	St. s.	BAKERSFIELD ⊙	5,545	3,458	410.5	54.3	27.2	1919	Los Angeles, Calif.
218818	LSPV	St. s.	DAUPERATA	5,720	3,545	409.6	54.4	27.4	1919	Baltimore, Md.
218820	LSPW	St. s.	DE BARDELEBEN ⊙	429	203	142.0	27.7	14.8	1919	Elizabeth, N. J.
218821	LSQB	St. s.	BUFFALO BRIDGE	3,315	2,017	324.0	46.2	25.0	1919	Newark, N. J.
218822	LSQC	St. s.	PARKSVILLE	3,545	2,174	324.0	46.2	25.0	1919	do
218831	LSQD	St. s.	LAKE FLAGSTAFF	2,609	1,610	251.0	43.6	26.2	1919	Duluth, Minn.
218832	LSQF	St. s.	JAMES RIVER	2,609	1,610	251.0	43.6	26.2	1919	do
218833	LSQG	St. s.	SHICKSHINNY ⊙	5,103	3,127	390.0	54.2	27.6	1919	Hog Island, Pa.
218835	LSQH	St. s.	BANNACK ⊙	4,844	2,987	377.0	52.0	26.8	1919	Shooters Island, N. Y.
218836	LSQJ	St. s.	NISHMAHA ⊙	6,076	3,729	401.4	53.2	31.9	1919	Vancouver, Wash.
218837	LSQK	St. s.	BEACONOIL ⊙	7,058	4,349	435.0	56.0	32.0	1919	Alameda, Calif.
218849	LSQN	St. s.	WHEATLAND MONTANA ⊙	7,001	5,451	410.1	54.2	27.1	1919	Seattle, Wash.
218850	LSQP	St. s.	VINCENT ⊙	6,210	3,857	395.5	55.0	31.4	1919	Kearny, N. J.
218851	LSQR	St. s.	WINONA COUNTY ⊙	6,049	3,767	395.5	55.0	31.4	1919	do
218852	LSQT	St. s.	LAKE FARIBAULT	2,603	1,610	251.0	43.6	26.1	1919	Cleveland, Ohio.
218853	LSQV	St. s.	Bouker No. 4	177	30	95.5	24.7	12.2	1919	Green Bay, Wis.
218854	LSQW	St. s.	Sampson	177	30	95.5	24.7	12.2	1919	do
218859	LSRB	St. s.	IMLAY ⊙	7,005	4,352	425.8	57.0	31.2	1919	Oakland, Calif.
218864	LSRC	Sch.	DYKES	2,072	1,631	306.8	50.2	20.3	1919	Baltimore, Md.
218865	LSRD	St. s.	LABETTE ⊙	4,989	3,051	390.0	54.2	27.6	1919	Hog Island, Pa.
218866	LSRF	St. s.	ROCKAWAY PARK ⊙	4,753	2,925	377.0	52.0	26.8	1919	Shooters Island, N. Y.
218873	LSRJ	St. s.	ORCUS ⊙	4,893	3,074	380.2	53.1	27.0	1919	Tacoma, Wash.
218874	LSRK	St. s.	ORANI	6,040	4,506	402.4	53.1	32.0	1919	Seattle, Wash.
218875	LSRM	St. s.	Harry G. Lytle	266	135	121.3	28.8	12.5	1919	Sharptown, Md.
218876	LSRN	Sch.	Katherine May	915	816	183.8	37.6	19.2	1919	East Hampden, Me.
218877	LSRP	St. s.	WEST HARTLEY	5,757	3,560	410.0	54.2	27.6	1919	Portland, Oreg.
218878	LSRQ	Sch.	CHELSEA	1,327	1,169	231.0	38.5	18.7	1919	Bath, Me.
218880	LSRT	St. s.	ALDEN A. MILLS	346	175	139.2	24.0	13.1	1919	East Boothbay, Me.
218881	LSRV	St. s.	LAKE FANSDALE	2,598	1,609	251.0	43.6	26.1	1919	Lorain, Ohio.

Service	Crew	Horsepower	Name of owner	Home port	Address of owner
Tnk.	22	b 657	Vacuum Oil Co. (N. Y.)	New York, N. Y.	61 Broadway.
Tnk.	44	1,800	Associated Oil Co. (Calif.)	San Francisco, Calif.	79 New Montgomery Bldg.
Frt.	43	a 2,500	U. S. Shipping Board	Philadelphia, Pa	Lawrence Building.
Frt.	8		Boston Maritime Corporation (Me.)	Boston, Mass	131 State Street.
Frt.	10	b 200	International Petroleum Co. (Me.)	Gloucester, Mass	100 Main Street.
Frt.	42	a 2,500	U. S. Shipping Board	Portland, Oreg	514 Spalding Building.
Frt.	4		Syndicate Managers	Baltimore, Md	Munsey Building.
Tnk.	38	3,000	Texas Co. (Tex.)	Port Arthur, Tex	
Frt.	42	a 3,000	U. S. Shipping Board	Philadelphia, Pa	Lawrence Building.
Ref.	40	a 2,800	do	San Francisco, Calif.	369 Pine Street.
Frt.	43	a 2,800	do	do	Do.
Frt.	40	1,400	do	Norfolk, Va	Flatiron Building.
Frt.	24	1,500	do	Toledo, Ohio	
Frt.	42	2,800	do	Seattle, Wash	Securities Building.
Frt.	18	900	do	Savannah, Ga	
Tow.	20	1,000	T. A. Scott (Conn.)	New London, Conn	
Tnk.	36	2,600	B. L. Shipping Co. (N. Y.)	New York, N. Y.	171 Madison Avenue.
Tow.	12	450	Gulf Barge & Towing Co. (La.)	New Orleans, La	Clio and Magnolia Streets.
Frt.	5		W. S. Roberts	Crisfield, Me	Jesterville, Md.
Frt.	8		Atlantic Coast Co. (Me.)	Boston, Mass	131 State Street.
Frt.	43	2,500	U. S. Shipping Board	Seattle, Wash	Securities Building.
Tow.	11	1,000	Pringle Barge Line Co. (Ohio)	Cleveland, Ohio	610 Rockefeller Building.
Tow.	11	450	Grymes Engineering Co. (N. J.)	New York, N. Y.	17 Battery Place.
Frt.	37	a 1,500	U. S. Shipping Board	Newark, N. J	
Frt.	37	1,500	do	do	
Frt.	37	a 1,500	do	do	
Frt.	37	a 1,500	do	do	
Frt.	43	a 2,500	do	Philadelphia, Pa	Lawrence Building.
Frt.	41	a 2,500	do	do	Do.
Frt.	37	a 1,500	do	Newark, N. J	
Frt.	36	a 1,500	do	do	
Frt.	37	a 1,500	do	do	
Frt.	41	a 2,500	do	Philadelphia, Pa	Do.
Frt.	45	a 2,500	do	Portland, Oreg	514 Spalding Building.
Frt.	44	a 2,500	do	do	Do.
Frt.	44	a 3,260	do	Philadelphia, Pa	Lawrence Building.
Frt.	48	a 2,500	do	Seattle, Wash	Securities Building.
Frt.	41	1,500	do	Norfolk, Va	Flatiron Building.
Frt.	44	2,800	do	San Francisco, Calif.	369 Pine Street.
Frt.	52	3,000	Atlantic Transport Co. of West Va. (W. Va.)	New York, N. Y.	1 Broadway.
Frt.	44	a 2,000	U. S. Shipping Board	Jacksonville, Fla	
Frt.	32	3,500	do	Los Angeles, Calif.	
Frt.	42	1,800	Porto Rico American S. S. Co. (Del.)	Wilmington, Del	
Frt.	46	2,800	U. S. Shipping Board	Seattle, Wash	Securities Building.
Frt.	30	1,650	American Sugar Transit Corporation (Del.)	New York, N. Y.	117 Wall Street.
Frt.	33	2,800	U. S. Shipping Board	Los Angeles, Calif.	
Frt.	49	a 2,500	do	Baltimore, Md	Coca Cola Building.
Tow.	20	800	W. G. Coyle & Co. (La.)	New Orleans, La	Whitney Building.
Frt.	37	a 1,500	U. S. Shipping Board	Newark, N. J	
Frt.	37	a 1,800	do	do	
Frt.	33	1,500	do	Duluth, Minn	
Frt.	32	1,500	Philadelphia & Norfolk S. S. Co. (Del.)	Wilmington, Del	Du Pont Building.
Frt.	37	a 2,500	U. S. Shipping Board	Philadelphia, Pa	Lawrence Building.
Frt.	50	2,500	do	New York, N. Y.	Customhouse.
Frt.	46	2,800	do	Portland, Oreg	514 Spalding Building.
Tnk.	33	2,600	Beaconoil Co. (Mass.)	Boston, Mass	111 Devonshire Street.
Frt.	47	2,800	U. S. Shipping Board	Seattle, Wash	Securities Building.
Frt.	54	a 2,500	do	Newark, N. J	
Frt.	59	a 2,500	do	do	
Frt.	32	1,500	do	Cleveland, Ohio	
Tow.	12	400	Bouker Contracting Co. (N. J.)	New York, N. Y.	27 State Street.
Tow.	8	450	U. S. Shipping Board	do	Customhouse.
Tnk.	37	3,000	Malston Co. (Del.)	Wilmington, Del	Dover, Del.
Frt.	9		American Bauxite Co. (Pa.)	Philadelphia, Pa	1111 Harrison Boulevard.
Frt.	35	a 3,200	U. S. Shipping Board	do	Lawrence Building.
Frt.	39	2,500	do	New York, N. Y.	Customhouse.
Frt.	39	2,300	Grace S. S. Co. (Del.)	Wilmington, Del	Du Pont Building.
Frt.	41	a 2,500	U. S. Shipping Board	Seattle, Wash	Securities Building.
Tow.	15	750	Erie Basin Towing & Hoisting Co	New York, N. Y.	25 Broadway.
Frt.	8		F. P. Hardy	Bangor, Me	39 Norway Road.
Frt.	46	a 2,500	U. S. Shipping Board	Portland, Oreg	514 Spalding Building.
Frt.	4		Southern Transportation Co. (N. J.)	Philadelphia, Pa	Commercial Trust Building
Fsh.	30	550	Ocean Trawling Co. (Mass.)	Boston, Mass	
Frt.	35	1,200	U. S. Shipping Board	New York, N. Y.	Customhouse.

Official No.	Signal letters	Rig	Name of vessel	Tonnage		Dimensions			When built	Where built
				Gross	Net	Length	Breadth	Depth		
						Feet	*Feet*	*Feet*		
218882	LSRW	St. s.	LAKE FAULK	2,598	1,609	251.0	43.6	26.1	1919	do
218755	LSTB	Sch.	Millville	1,213	1,093	229.7	37.2	19.3	1919	Millville, Fla.
218885	LSTD	Sch.	Herbert L. Rawding	1,219	1,109	201.7	38.5	21.9	1919	Stockton Springs, Me.
218886	LSTF	St. s.	VANADA	6,059	3,752	402.6	53.2	32.0	1919	Alexandria, Va.
218887	LSTG	St. s.	EDITOR ⊙	6,326	3,972	402.6	54.8	32.1	1919	Seattle, Wash.
218888	LSTH	St. s.	DEROCHE ⊙	7,058	4,349	435.0	56.0	32.0	1919	Alameda, Calif.
218893	LSTK	St. s.	WEST KATAN ⊙	5,561	3,487	410.5	54.3	27.2	1919	Long Beach, Calif.
218894	LSTM	Sch.	R. R. Covin	872	779	186.5	37.0	17.6	1919	Linoleumville, N. Y.
218895	LSTN	St. s.	LAKE ELLIAY	2,674	1,658	253.4	43.8	26.0	1919	Ecorse, Mich.
218896	LSTP	St. s.	LOUISIANA	2,674	1,658	253.4	43.8	26.0	1919	do
218897	LSTQ	St. s.	LAKE ELLERSLIE	2,674	1,658	253.4	43.8	26.0	1919	do
218900	LSTR	St. s.	LAKE FISCUS	2,713	1,679	253.4	43.8	26.9	1919	Superior, Wis.
218903	LSTV	St. s.	WILLPOLO	4,810	3,036	386.8	52.2	27.4	1919	Arlington, N. Y.
218904	LSTW	St. s.	OLEAN ⊙	7,084	4,319	430.0	58.2	31.5	1919	Philadelphia, Pa.
218905	LSVB	St. s.	BIRD CITY ⊙	4,985	3,066	390.0	54.2	27.6	1919	Hog Island, Pa.
218906	LSVC	St. s.	Alice M. Moran	176	29	95.5	24.7	12.2	1919	Manitowoc, Wis.
218907	LSVD	St. s.	Agnes A. Moran	176	29	95.5	24.7	12.2	1919	do
218908	LSVF	St. s.	BATTLEBORO	426	200	142.0	27.7	14.8	1919	New York, N. Y.
218909	LSVG	St. s.	O'BRIEN	426	200	142.0	27.7	14.8	1919	do
218912	LSVK	St. s.	BARWICK ⊙	418	196	142.0	27.7	14.8	1919	Elizabeth, N. J.
218914	LSVN	St. s.	LAKE INGLENOOK	2,606	1,612	251.0	43.0	26.1	1919	Wyandotte, Mich.
218915	LSVP	St. s.	BALDHILL ⊙	6,413	4,600	416.9	56.2	31.0	1919	Quincy, Mass.
218916	LSVQ	St. s.	MOSHICO	3,658	2,256	324.0	46.2	25.0	1919	Mobile, Ala.
218920	LSVR	Sch.	Mary Bradford Peirce	1,133	1,029	198.3	39.2	18.8	1919	Boothbay Harbor, Me.
218921	LSVT	St. s.	LAKE ELON	2,676	1,660	253.4	43.7	26.2	1919	Ashtabula, Ohio.
218922	LSVW	St. s.	OZARK ⊙	2,689	1,667	253.5	43.9	25.9	1919	Manitowoc, Wis.
218923	LSWB	St. s.	EPITACIO PESSOA	5,989	3,707	400.7	54.2	30.4	1919	Harriman, Pa.
218924	LSWC	St. s.	TEXARKANA	5,498	3,387	400.7	54.2	30.4	1919	Chester, Pa.
218925	LSWD	St. s.	NOKATAV	6,036	4,515	402.6	53.0	32.0	1199	Oakland, Calif.
218940	LSWG	St. s.	Diligent	177	30	95.5	24.7	12.2	1919	Sturgeon Bay, Wis.
218942	LSWJ	St. s.	WEST ISON ⊙	5,773	3,571	410.5	54.2	29.2	1919	Seattle, Wash.
218943	LSWK	St. s.	MARSODAK	3,545	2,174	324.0	46.2	25.0	1919	Newark, N. J.
218944	LSWM	St. s.	FEDERAL BRIDGE	3,283	2,000	324.0	46.2	25.0	1919	do
218945	LSWN	St. s.	CONTINENTAL BRIDGE	3,283	2,000	324.0	46.2	25.0	1919	do
218946	LSWP	St. s.	CLARK MILLS	3,283	2,000	324.0	46.2	25.0	1919	do
218948	LSWR	St. s.	ELKHORN ⊙	6,321	4,723	402.6	54.8	32.1	1919	Seattle, Wash.
218952	LSWV	St. s.	LAKE GIRARDEAU	2,344	1,399	251.0	43.6	22.0	1919	Saginaw, Mich.
218954	LTBC	St. s.	LAKE FERNANDO	2,594	1,610	251.0	43.6	25.1	1919	Buffalo, N. Y.
218955	LTBD	Sch.	Doris Hamlin	1,063	960	200.5	38.8	18.5	1919	Harrington, Me.
218958	LTBF	St. s.	Frank A. Furst	181	123	104.3	23.0	10.9	1919	Baltimore, Md.
218959	LTBG	St. s.	LAKE ELLSWORTH	2,674	1,658	253.4	43.8	26.0	1919	Ecorse, Mich.
218960	LTBH	St. s.	NOBLES ⊙	4,999	3,057	300.0	54.2	27.6	1919	Hog Island, Pa.
218961	LTBJ	St. s.	SUNBEAM ⊙	6,664	4,148	429.3	59.2	31.4	1919	Chester, Pa.
218963	LTBM	St. s.	WEST POCASSET	5,707	3,516	409.8	54.2	27.7	1919	Portland, Oreg.
218964	LTBN	St. s.	WEST SAGINAW ⊙	6,187	3,837	409.8	54.2	27.7	1919	do
218965	LTBP	St. s.	WEST JEFFREY ⊙	5,663	3,487	409.8	54.2	27.7	1919	do
218969	LTBQ	St. s.	Federal No. 1	176	29	95.5	24.7	12.2	1919	Green Bay, Wis.
218970	LTBR	St. s.	Eugene F. Moran	176	29	95.5	24.7	12.2	1919	do
218971	LTBS	St. s.	BARACOA ⊙	2,509	1,610	251.0	43.6	26.1	1919	Cleveland, Ohio.
218972	LTBV	St. s.	SILETZ	5,757	3,560	410.0	54.2	27.6	1919	Portland, Oreg.
218973	LTBW	St. s.	WEST CADDOA ⊙	5,641	3,533	410.5	54.0	27.1	1919	San Francisco, Calif.
218975	LTCD	St. s.	ACE	120	81	141.2	15.4	8.0	1899	Portland, Oreg.
218977	LTCF	St. s.	HATHAWAY	5,991	4,434	402.5	53.0	32.0	1919	Oakland, Calif.
218978	LTCG	St. s.	MENOMINEE ⊙	441	118	141.5	27.7	16.0	1919	Green Bay, Wis.
218979	LTCH	Sch.	Kenton	904	825	187.4	38.4	15.3	1919	Bath, Me.
218980	LTCJ	St. s.	DELISLE ⊙	3,478	2,064	320.7	46.0	24.4	1919	Oakland, Calif.
218981	LTCK	St. s.	MERICOS H. WHITTIER ⊙	6,972	4,293	435.6	56.2	31.7	1919	Sparrows Point, Md.
218983	LTCN	St. s.	GALENA ⊙	5,102	3,542	391.8	51.3	28.8	1919	Wilmington, Del.
218985	LTCP	St. s.	ENDICOTT ⊙	6,319	4,720	402.6	54.8	32.1	1919	Seattle, Wash.
218987	LTCR	Ol. s.	Mariner	309	152	141.1	24.8	13.0	1919	Essex, Mass.
218988	LTCS	St. s.	BELLEMINA ⊙	6,085	3,751	395.5	55.0	31.4	1919	Kearny, N. J.
218990	LTCW	St. s.	DEWEY ⊙	5,630	3,495	410.3	54.2	27.7	1919	Seattle, Wash.
218991	LTDB	St. s.	HOG ISLAND	4,969	3,037	390.0	54.2	27.6	1919	Hog Island, Pa.
219001	LTDC	Sch.	Newport	1,321	1,193	229.3	37.9	18.8	1919	Sandy Point, Me.
219002	LTDF	Sch.	Searsport	1,321	1,193	229.3	37.9	18.8	1919	do
219003	LTDG	St. s.	LAKE FIFE	2,559	1,586	251.0	43.6	25.8	1919	Toledo, Ohio.
219004	LTDH	Sch.	Anastasia	1,313	1,212	228.1	37.0	19.3	1919	Jacksonville, Fla.
219006	LTDK	St. s.	BELLHAVEN ⊙	6,098	3,760	395.5	55.0	31.4	1919	Kearny, N. J.
219007	LTDM	St. s.	ANACONDA ⊙	6,517	4,045	395.5	55.0	31.4	1919	do
219008	LTDN	St. s.	DILLWYN ⊙	6,913	4,262	435.0	56.0	32.0	1919	Alameda, Calif.
219009	LTDP	St. s.	OPHIS ⊙	4,753	3,533	380.5	53.1	27.0	1919	Tacoma, Wash.
219011	LTDQ	St. s.	AUDITOR	5,503	3,383	400.7	54.2	30.4	1919	Harriman, Pa.
219012	LTDR	St. s.	DEAN EMERY ⊙	6,664	4,148	429.3	59.2	31.4	1919	Chester, Pa.
219017	LTDV	St. s.	H. F. MORSE ⊙	6,054	3,715	402.6	53.2	32.0	1919	Alexandria, Va.

Service	Crew	Horsepower	Name of owner	Home port	Address of owner
Frt.	35	1,500	U. S. Shipping Board	Cleveland, Ohio	
Frt.	4		Syndicate Managers	Baltimore, Md	Munsey Building.
Frt.	8		New England Maritime Co. (Me.)	Boston, Mass	
Frt.	44	2,500	U. S. Shipping Board	New York, N. Y	Customhouse.
Frt.	43	2,800	do	Seattle, Wash	Securities Building.
Tnk.	45	2,800	Union Oil Co. (Calif.)	Los Angeles, Calif	Union Oil Building.
Frt.	34	2,800	Frank C. Hill	do	825 Merchants National Bank Building.
Frt.	8		Lawrence Corporation (Me.)	New York, N. Y	35 South William Street.
Frt.	42	1,500	U. S. Shipping Board	New Orleans, La	Hibernia Building.
Frt.	25	1,500	Gulf & Southern S. S. Co. (N. Y.)	New York, N. Y	Pier 39, East River.
Frt.	42	2,500	United States Shipping Board	Baltimore, Md	Coca Cola Building.
Frt.	33	1,500	do	New York, N. Y	Customhouse.
Frt.	38	2,500	Williams S. S. Co. (Del.)	Wilmington, Del	Du Pont Building.
Tnk.	36	2,800	Vacuum Oil Co. (N. Y.)	New York, N. Y	61 Broadway.
Frt.	43	*2,500	U. S. Shipping Board	Philadelphia, Pa	Lawrence Building.
Tow.	12	450	Moran Towing & Transportation Co. (N. Y.)	New York, N. Y	17 Battery Place.
Tow.	12	450	do	do	Do.
Tow.	18	850	Southern Transportation Co. (N. J.)	Philadelphia, Pa	Commercial Trust Building.
Tow.	18	850	O'Brien Bros. Towing Co. (N. Y.)	New York, N. Y	
Tow.	22	800	George H. Grofton	do	324 West Eighty-fourth Street.
Frt.	36	1,500	U. S. Shipping Board	Newark, N. J	
Tnk.	42	2,600	do	Boston, Mass	45 Broad Street.
Frt.	38	1,600	do	Mobile, Ala	
Frt.	9		Atlantic Coast Co. (Me.)	Boston, Mass	131 State Street.
Frt.	32	1,500	U. S. Shipping Board	Baltimore, Md	Coca Cola Building.
Frt.	41	1,500	Clyde S. S. Co. (Me.)	New York, N. Y	Pier 36, North River.
Frt.	45	*3,000	U. S. Shipping Board	Philadelphia, Pa	Lawrence Building.
Frt.	42	*3,000	do	do	Do.
Frt.	45	*2,800	do	San Francisco, Calif	369 Pine Street.
Tow.	12	450	do	Newport News, Va	
Frt.	46	2,500	do	Seattle, Wash	Securities Building.
Frt.	37	*1,500	do	Newark, N. J	
Frt.	37	*1,500	do	do	
Frt.	37	*1,500	do	do	
Frt.	37	*1,500	do	do	
Frt.	41	2,800	do	Seattle, Wash	Do.
Frt.	40	1,400	do	Norfolk, Va	Flatiron Building.
Frt.	35	1,500	do	Philadelphia, Pa	Lawrence Building.
Frt.	9		New England Maritime Co. (Me.)	Boston, Mass	
Tow.	14	650	The Arundel Corporation	Baltimore, Md	
Frt.	42	1,500	U. S. Shipping Board	Detroit, Mich	Do.
Frt.	43	*2,500	do	Philadelphia, Pa	
Tnk.	37	2,800	Sun Oil Co. (N. J.)	do	Finance Building.
Frt.	44	*2,500	U. S. Shipping Board	Portland, Oreg	514 Spalding Building.
Frt.	43	*2,500	do	do	Do.
Frt.	46	*2,500	do	do	Do.
Tow.	12	450	Federal Shipbuilding Co. (N. J.)	Newark, N. J	Kearny, N. J
Tow.	12	450	Moran Towing & Transportation Co. (N. Y.)	New York, N. Y	17 Battery Place.
Frt.	28	1,600	Colombian S. S. Co. (Del.)	do	Do.
Frt.	46	*2,500	U. S. Shipping Board	Portland, Oreg	514 Spalding Building.
Frt.	45	2,800	do	San Francisco, Calif	369 Pine Street.
Frt.	12	300	Seaboard Fishing & Navigation Co. (Wash.)	Seattle, Wash	
Frt.	40	*2,800	U. S. Shipping Board	San Francisco, Calif	Do.
Tow.	22	850	do	New York, N. Y	Customhouse.
Frt.	9		William M. Martino	Crisfield, Md	Sharptown, Md.
Frt.	42	1,765	Porto Rico American Steamship Co. (Del.)	Wilmington, Del	Dover, Del.
Tnk.	38	2,600	Associated Oil Co. (Calif.)	San Francisco, Calif	79 New Montgomery Street.
Tnk.	39	2,800	Galena Navigation Co. (Del.)	Wilmington, Del	
Frt.	43	2,800	U. S. Shipping Board	Seattle, Wash	Securities Building.
Frt.	20	*480	Massachusetts Trawling Co. (Mass.)	Boston, Mass	22 New Fish Pier.
Frt.	54	2,500	U. S. Shipping Board	Newark, N. J	
Frt.	32	2,800	do	Seattle, Wash	Securities Building.
Frt.	39	*2,500	do	Philadelphia, Pa	Lawrence Building.
Frt.	4		Southern Transportation Co. (N. J.)	do	Commercial Trust Building.
Frt.	4		do	do	Do.
Frt.	32	1,500	U. S. Shipping Board	Toledo, Ohio	
Frt.	5		Southern Transportation Co. (N. J.)	Philadelphia, Pa	Do.
Frt.	54	*2,500	U. S. Shipping Board	Newark, N. J	
Frt.	54	*2,500	do	do	
Tnk.	33	2,800	Malston Co. (Del.)	Wilmington, Del	Dover, Del.
Frt.	46	2,500	U. S. Shipping Board	Tacoma, Wash	
Frt.	45	*3,000	do	Philadelphia, Pa	Lawrence Building.
Tnk.	42	2,800	Pan American Petroleum & Transport Co. (Del.)	Los Angeles, Calif	1015 Security Building.
Frt.	43	2,800	United States Transport Co. (Me.)	New York, N. Y	50 Broad Street.

Official No.	Signal letters	Rig	Name of vessel	Tonnage		Dimensions			When built	Where built
				Gross	Net	Length	Breadth	Depth		
						Feet	*Feet*	*Feet*		
219018	LTDW	St. s.	ELKTON ⊙	6,318	4,674	402.6	54.8	32.1	1919	Seattle, Wash
219019	LTFB	St. s.	LAKE ELLITHORPE	2,674	1,658	253.4	43.8	26.0	1919	Ecorse, Mich
219022	LTFC	St. s.	CHEPADOA	6,035	4,475	402.4	53.1	32.0	1919	Seattle, Wash
219030	LTFG	St. s.	COCKAPONSET	5,995	4,443	402.5	53.0	32.0	1919	Baypoint, Calif
219031	LTFH	St. s.	LAKE ELLSBURY	2,674	1,658	253.4	43.8	26.0	1919	Ecorse, Mich
219032	LTFJ	St. s.	LAKE ELMHURST	2,674	1,658	253.4	43.8	26.0	1919	do
219034	LTFK	St. s.	W. B. STOREY ⊙	418	196	142.0	27.7	14.8	1919	Elizabeth, N. J
219035	LTFM	St. s.	BASCOBEL ⊙	418	196	142.0	27.7	14.8	1919	do
219036	LTFN	St. s.	BENSALEM	5,513	3,389	400.7	54.2	30.4	1919	Harriman, Pa
219042	LTFP	Sch.	Tompkinsville	1,274	1,246	221.3	37.6	18.7	1919	Mariners Harbor, N. Y.
219044	LTFQ	St. s.	LAKE ELPUEBLO	2,674	1,664	253.4	43.7	26.2	1919	Ashtabula, Ohio
219045	LTFS	St. s.	COOK	3,287	1,998	324.0	46.2	25.0	1919	Newark, N. J
219046	LTFV	St. s.	COQUITT	3,283	1,996	324.0	46.2	25.0	1919	do
219047	LTFW	St. s.	INDEPENDENT BRIDGE	3,545	2,174	324.0	46.2	25.0	1919	do
219048	LTGB	St. s.	LACKAWANNA BRIDGE	2,545	2,174	324.0	46.2	25.0	1919	do
219049	LTGC	St. s.	MOOSEHAUSIC	3,283	1,996	324.0	46.2	25.0	1919	do
219050	LTGD	St. s.	KOOTENAI	3,545	2,174	324.0	46.2	25.0	1919	do
219052	LTGH	St. s.	YOMACHICHI	7,225	4,665	402.1	54.0	34.4	1919	Tampa, Fla
219053	LTGJ	St. s.	NOCKUM	6,024	4,291	402.6	53.0	32.0	1919	Oakland, Calif
219055	LTGK	St. s.	ESCAMBIA	5,444	3,206	400.7	54.2	30.1	1919	Pensacola, Fla
219059	LTGP	Sch.	Whitehead	1,253	1,139	230.0	37.9	18.8	1919	Rockland, Me
219060	LTGQ	St. s.	WEST IRA ⊙	5,879	3,643	410.5	54.2	29.2	1919	Seattle, Wash
219061	LTGR	St. s.	Storm King ⊙	445	103	140.3	29.6	14.3	1919	Rolph, Calif
219062	LTGS	St. s.	BRAVE COEUR ⊙	6,458	4,710	402.6	54.8	32.1	1919	Seattle, Wash
219063	LTGV	St. s.	HADNOT ⊙	6,413	4,608	416.9	56.2	31.0	1919	Quincy, Mass
219064	LTGW	St.s.	LAKE FARLEY	2,599	1,615	251.0	43.6	26.1	1919	Cleveland, Ohio
219066	LTHC	St. s.	IRVINGTON	5,584	3,447	400.5	54.2	30.4	1919	Newburgh, N. Y.
219067	LTHD	St. s.	LAKE FAIRPORT	2,606	1,612	251.0	43.6	26.1	1919	Wyandotte, Mich
219068	LTHF	St. s.	LAKE FLATONIA	2,609	1,610	251.0	43.6	26.2	1919	Duluth, Minn
219069	LTHG	St. s.	NECHES	2,609	1,610	251.0	43.6	26.2	1919	do
219074	LTHK	St. s.	MERRY MOUNT	5,724	3,476	409.6	54.4	27.4	1919	Groton, Conn
219077	LTHN	St. s.	SINSINAWA ⊙	4,969	3,037	390.0	54.2	27.6	1919	Hog Island, Pa
219079	LTHP	St. s.	Henry W. Grady	177	30	95.5	24.7	12.2	1919	Sturgeon Bay, Wis
219080	LTHQ	St. s.	MONTANA ⊙	7,771	4,829	419.5	56.5	30.2	1919	Camden, N. J
219089	LTHR	Ol. s.	JACKSONVILLE ⊙	3,440	2,111	333.8	48.0	24.9	1919	Jacksonville, Fla
219090	LTHS	St. s.	LAKE GALATA	2,689	1,667	253.4	43.8	26.2	1919	Manitowoc, Wis
219098	LTHW	St. s.	HANOVER ⊙	5,816	3,567	434.3	57.7	27.2	1919	Chester, Pa
219100	LTJB	St. s.	LAKE ONAWA ⊙	2,711	1,672	253.5	43.9	25.0	1919	Manitowoc, Wis
219101	LTJC	St. s.	LAKE FIGART	2,559	1,586	251.0	43.6	25.8	1919	Toledo, Ohio
219102	LTJD	St. s.	Setter	176	29	95.5	24.7	12.2	1919	Manitowoc, Wis.
219103	LTJF	St. s.	CRIPPLE CREEK ⊙	6,320	4,668	402.6	54.8	32.1	1919	Seattle, Wash
219110	LTJH	St. s.	LAKE FANQUIER	2,592	1,613	251.0	43.6	26.1	1919	Lorain, Ohio
219111	LTJK	St. s.	LAKE FAVONIA	2,592	1,613	251.0	43.6	26.1	1919	do
219112	LTJM	St. s.	LAKE FITCH	2,713	1,679	253.4	43.8	26.9	1919	Superior, Wis
219115	LTJN	St. s.	LAKE FIGHTING	2,559	1,586	251.0	43.6	25.8	1919	Toledo, Ohio
219116	LTJP	St. s.	CHICKASAW ⊙	4,948	3,023	390.0	54.2	27.6	1919	Hog Island, Pa
219117	LTJQ	St. s.	MAGMERIC ⊙	5,172	3,169	390.0	54.2	27.6	1919	do
219118	LTJR	St. s.	HAMPTON ROADS ⊙	2,689	1,667	253.4	43.8	20.2	1919	Manitowoc, Wis
219119	LTJS	St. s.	PORTSMOUTH	5,881	4,544	410.5	54.2	27.0	1919	Portsmouth, N. H
219120	LTJV	St. s.	LAKE GALEWOOD	2,689	1,667	253.4	43.8	26.2	1919	Manitowoc, Wis
219121	LTJW	St. s.	LAKE GAITHER	2,689	1,667	253.4	43.8	26.2	1919	do
219128	LTKB	St. s.	Grove E. Warner	176	29	95.5	24.7	12.2	1919	do
219129	LTKC	Sch.	Ormond	1,313	1,212	228.1	37.0	19.3	1919	Jacksonville, Fla
219130	LTKD	Sch.	Dayton	1,313	1,212	228.1	37.0	19.3	1919	do
219131	LTKF	Bkn.	Forest Pride	1,600	1,424	241.5	44.0	19.2	1919	Aberdeen, Wash
219134	LTKH	St. s.	DEFACTO ⊙	4,800	2,999	386.8	52.2	27.4	1919	Arlington, N. Y
219138	LTKM	St. s.	BELLEROSE ⊙	6,517	4,045	395.5	55.0	31.4	1919	Kearny, N. J
219139	LTKN	St. s.	BELLEPLINE ⊙	2,049	3,767	395.5	55.0	31.4	1919	do
219141	LTKP	St. s.	BERMUDA	426	200	142.0	27.7	14.8	1919	New York, N. Y
219142	LTKQ	St. s.	BAYMEAD	426	200	142.0	27.7	14.8	1919	do
219143	LTKR	St. s.	MAOI ⊙	429	91	141.5	27.7	14.8	1919	Green Bay, Wis
219144	LTKS	St. s.	Geo. W. Stevens	177	30	95.5	24.7	12.2	1919	Sturgeon Bay, Wis
219145	LTKV	St. s.	Claremont	177	30	95.5	24.7	12.2	1919	do
219146	LTKW	St. s.	Thomas Tracy	176	29	95.5	24.7	12.2	1919	Green Bay, Wis
219147	LTMB	St. s.	Federal No. 2	176	29	95.5	24.7	12.2	1919	do
219152	LTMC	Sch.	Catonville	1,281	1,210	228.0	38.0	19.1	1919	Baltimore, Md.
219153	LTMD	St. s.	ICELAND	5,460	3,365	400.7	54.2	30.4	1919	Chester, Pa
219155	LTMG	St. s.	DANIEL WEBSTER	8,289	6,147	439.6	60.2	33.7	1919	Gloucester City, N. J
219157	LTMJ	St. s.	CRISFIELD ⊙	6,231	4,670	402.6	54.8	32.1	1919	Seattle, Wash
219158	LTMK	St. s.	PARIA ⊙	2,674	1,663	253.4	43.7	26.2	1919	Ashtabula, Ohio
219159	LTMN	St. s.	INSPECTOR	5,036	3,076	390.0	54.2	27.6	1919	Hog Island, Pa
219167	LTMP	St. s.	ORIENT ⊙	4,994	3,058	376.4	52.3	27.0	1919	Sparrows Point, Md
219168	LTMQ	St. s.	COL. ROCKWELL	299	129	125.2	23.6	12.9	1919	Levis, Quebec
219172	LTMR	Sch.	Hallowell	1,327	1,182	231.0	38.5	18.7	1919	Richmond, Me
219173	LTMS	St. s.	SOUTHLANDS ⊙	2,637	1,619	251.0	43.6	26.1	1919	Chicago, Ill

Service	Crew	Horsepower	Name of owner	Home port	Address of owner
Frt.	46	2,800	U. S. Shipping Board	Seattle, Wash	Securities Building.
Frt.	32	1,500	do	New York, N. Y	Customhouse.
Frt.	44	*2,800	do	Seattle, Wash	Securities Building.
Frt.	48	*2,800	do	San Francisco, Calif	369 Pine Street.
Frt.	32	1,500	do	Norfolk, Va	Flatiron Building.
Frt.	42	1,500	do	New York, N. Y	Customhouse.
Tow.	5	800	Atchison, Topeka & Santa Fe R. R. Co (Kans.)	San Francisco, Calif	Santa Fe Building.
Tow.	20	800	Gulf Coast Transportation Co. (La.)	New Orleans, La	
Frt.	45	*3,000	U. S. Shipping Board	Philadelphia, Pa	Lawrence Building.
Frt.	2		Syndicate Managers	Baltimore, Md	Munsey Building.
Frt.	35	1,500	U. S. Shipping Board	New York, N. Y	Customhouse.
Frt.	37	*1,500	do	Newark, N. J	
Frt.	37	*1,500	do	do	
Frt.	37	*1,500	do	do	
Frt.	37	*1,500	do	do	
Frt.	37	*1,500	do	do	
Frt.	37	*1,500	do	do	
Frt.	46	2,800	do	Tampa, Fla	
Ref.	40	*2,800	do	San Francisco, Calif	369 Pine Street
Frt.	45	*3,000	do	Pensacola, Fla	
Frt.	5		Staples Transportation Co. (N. J.)	Fall River, Mass	404 Davol Street.
Frt.	44	2,800	U. S. Shipping Board	Seattle, Wash	Securities Building.
Tow.	18	900	Rolph Navigation & Coal Co (Calif.)	San Francisco, Calif	60 California Street.
Frt.	45	2,800	U. S. Shipping Board	Seattle, Wash	Securities Building.
Tnk.	32	2,600	Steamer Freeport Corporation (N. Y.)	New York, N. Y	251 Fifth Avenue.
Frt.	35	1,500	U. S. Shipping Board	Cleveland, Ohio	
Frt.	53	*3,000	do	New York, N. Y	Customhouse
Frt.	32	1,500	do	do	Do.
Frt.	33	1,500	do	Duluth, Minn	
Frt.	24	1,500	Mallory S. S. Co. (Mo.)	New York, N. Y	Pier 36, North River.
Frt.	45	*2,500	U. S. Shipping Board	New London, Conn	
Frt.	36	*2,500	do	Philadelphia, Pa	Lawrence Building.
Tow.	13	750	Atlantic Towing Co. (Del.)	Savannah, Ga	218 East Bay Street.
Frt.	40	3,640	Atlantic Transport Co. (W. Va.)	New York, N. Y	1 Broadway.
Frt.	42	b2,000	N. Y. Shipbuilding Corporation (N. Y.)	Philadelphia, Pa	Camden, N. J.
Frt.	41	1,500	U. S. Shipping Board	Baltimore, Md	Coca Cola Building.
Frt.	47	2,800	do	Philadelphia, Pa	Lawrence Building.
Frt.	41	1,500	do	Milwaukee, Wis	
Frt.	24	1,500	do	Norfolk, Va	Flatiron Building.
Tow.	8	450	James McWilliams Blue Line (N. J.)	New York, N. Y	1 Broadway.
Frt.	42	2,500	U. S. Shipping Board	Seattle, Wash	Securities Building.
Frt.	35	1,500	do	Cleveland, Ohio	
Frt.	53	1,500	do	do	
Frt.	33	1,500	do	New York, N. Y	Customhouse.
Frt.	24	1,500	do	Toledo, Ohio	
Frt.	43	*2,500	do	Philadelphia, Pa	Lawrence Building
Frt.	42	*2,500	do	do	Do.
Frt.	35	1,500	Philadelphia & Norfolk S. S. Co. (Del.)	Wilmington, Del	Du Pont Building.
Frt.	53	2,800	U. S. Shipping Board	Portsmouth, N. H	
Frt.	41	1,500	do	Baltimore, Md	Coca Cola Building.
Frt.	48	1,500	do	New York, N. Y	Customhouse.
Tow.	6	450	Meseck Towing & Transportation Co. (N. J.)	do	Pier 59, North River.
Frt.	5		Syndicate Managers	Baltimore, Md	Munsey Building.
Frt.	5		Southern Transportation Co. (N. J.)	Philadelphia, Pa	Commercial Trust Building.
Frt.	15		Grays Harbor Motorship Corporation (Wash.)	Seattle, Wash	911 Securities Building.
Frt.	37	2,500	American Sugar Transit Corporation (Del.)	New York, N. Y	117 Wall Street.
Frt.	54	*2,500	U. S. Shipping Board	Newark, N. J	
Frt.	54	*2,500	do	do	
Tow.	17	850	Southern Transportation Co. (N. J.)	Philadelphia, Pa	Commercial Trust Building.
Tow.	17	850	U. S. Shipping Board	New York, N. Y	Customhouse.
Tow.	20	850	Matson Navigation Co. (Calif.)	San Francisco, Calif	215 Market Street.
Tow.	8	450	Chesapeake & Ohio Railway Co. (Va.)	Newport News, Va	
Tow.	11	50	Lehigh Valley R. R. Co. of N. J. (N. J.)	New York, N. Y	143 Liberty Street.
Tow.	12	450	Steamtug Thomas Tracy (N. Y.)	do	
Tow.	11	450	Federal Shipbuilding Co. (N. J.)	Newark, N. J	Kearny, N. J.
Frt.	4		Syndicate Managers	Baltimore, Md	Munsey Building.
Frt.	44	*3,000	U. S. Shipping Board	Philadelphia, Pa	Lawrence Building.
Frt.	43	*3,260	do	do	Do.
Frt.	44	2,800	do	Seattle, Wash	Securities Building.
Frt.	35	1,200	do	New York, N. Y	Customhouse.
Tnk.	43	*2,500	do	Philadelphia, Pa	Lawrence Building.
Frt.	35	2,500	Oriental Navigation Co. (Del.)	New York, N. Y	39 Broadway.
Frt.	14	500	Gulf Export & Transportation Co. (Inc.)	Port Arthur, Tex	Beaumont, Tex.
Frt.	4		Syndicate Managers	Baltimore, Md	Munsey Building.
Frt.	38	1,500	Lone Star S. S. Co. (Tex.)	Galveston, Tex	2215 Avenue C.

Official No.	Signal letters	Rig	Name of vessel	Tonnage		Dimensions			When built	Where built
				Gross	Net	Length	Breadth	Depth		
						Feet	*Feet*	*Feet*		
219174	LTMV	St. s.	IRENE ⊙	3,482	2,112	328.0	46.2	22.9	1919	Wilmington, Del.
219175	LTMW	St. s.	KALEEN	427	187	142.0	27.6	14.8	1919	Superior, Wis.
219176	LTNB	St. s.	MONTROSE	427	187	142.0	27.6	14.8	1919	do.
219177	LTNC	St. s.	LAKE FITHIAN	2,686	1,665	253.4	43.8	26.3	1919	do.
219178	LTND	St. s.	ARYAN ⊙	6,784	5,154	416.8	56.1	31.1	1919	Bath, Me.
219179	LTNF	Ol. s.	PINTHIS	1,111	635	206.8	35.6	16.8	1919	Newburgh, N. Y.
219182	LTNH	St. s.	LAKE FAXON	2,592	1,613	251.0	43.6	26.1	1919	Lorain, Ohio.
219183	LTNJ	St. s.	LAKE FELDEN	2,592	1,613	251.0	43.6	26.1	1919	do.
219184	LTNK	St. s.	CLAVARACK ⊙	5,590	3,453	390.0	54.2	27.8	1919	Hog Island, Pa.
219185	LTNM	Sch.	G. A. Kohler	1,488	1,227	212.2	40.0	21.2	1919	Wilmington, Del.
219186	LTNP	St. s.	LAKE FERRONA	2,598	1,615	251.0	43.6	26.1	1919	Cleveland, Ohio.
219188	LTNR	St. s.	LAKE FLATTERY ⊙	2,609	1,610	251.0	43.6	26.2	1919	Duluth, Minn.
219189	LTNS	St. s.	SUSQUEHANNA	9,959	5,753	500.8	58.5	28.7	1899	Hamburg, Germany.
219196	LTPC	St. s.	CATHLAMET ⊙	5,869	3,635	410.5	54.2	29.2	1919	Seattle, Wash.
219201	LTPG	St. s.	LAKE ELMDALE ⊙	2,674	1,658	253.4	43.8	26.0	1919	Ecorse, Mich.
219202	LTPH	St. s.	PALISADES	4,844	2,987	377.0	52.0	26.8	1919	Shooters Island, N. Y.
219203	LTPJ	St. s.	CRANFORD ⊙	6,527	4,049	393.7	55.1	31.4	1919	Wilmington, N. C.
219204	LTPK	St. s.	LAKE GETAWAY	2,637	1,619	251.0	43.6	26.1	1919	Chicago, Ill.
219205	LTPM	St. s.	LAKE GERT	2,637	1,619	251.0	43.6	26.1	1919	do.
219207	LTPN	St. s.	EFFINGHAM ⊙	6,421	4,677	402.6	54.8	32.1	1919	Seattle, Wash.
219208	LTPQ	St. s.	CHICOMICO	6,032	4,457	402.4	53.1	32.0	1919	do.
219209	LTPR	St. s.	DEUEL ⊙	5,586	3,465	410.3	54.2	27.7	1919	do.
219213	LTPV	St. s.	BARTHOLOMEW	2,598	1,615	251.0	43.6	26.1	1919	Cleveland, Ohio.
219215	LTPW	St. s.	PENGUIN	377	183	139.4	25.2	13.2	1919	do.
219216	LTQB	St. s.	LYCOMING	5,989	3,709	400.7	54.2	30.4	1919	Harriman, Pa.
219217	LTQC	Sch.	Velma L. Hamlin	1,091	986	200.0	38.8	19.3	1919	Harrington, Me.
219221	LTQD	St. s.	J. R. GORDON ⊙	5,557	3,430	409.8	54.2	27.7	1918	Portland, Oreg.
219222	LTQF	St. s.	SCOTTSBURG ⊙	7,771	4,829	419.5	56.5	30.2	1919	Camden, N. J.
219225	LTQG	St. s.	AFOUNDRIA ⊙	5,590	3,453	390.0	54.2	27.8	1919	Hog Island, Pa.
219226	LTQH	St. s.	COAHOMA COUNTY ⊙	5,590	3,453	390.0	54.2	27.8	1919	do.
219228	LTQK	St. s.	CITY OF HOUSTON ⊙	2,609	1,610	251.0	43.6	26.2	1919	Duluth, Minn.
219229	LTQM	St. s.	ANTIETAM ⊙	6,972	4,293	435.6	56.2	31.7	1919	Sparrows Point, Md.
219230	LTQN	St. s.	ASHLAND COUNTY	2,592	1,613	251.0	43.6	26.1	1919	Lorain, Ohio.
219231	LTQP	St. s.	HENRY COUNTY	2,592	1,613	251.0	43.6	26.1	1919	do.
219235	LTQR	St. s.	EFFNA ⊙	6,378	4,009	402.6	54.8	32.1	1919	Seattle, Wash.
219236	LTQS	St. s.	MONTAGUE ⊙	6,076	3,729	401.4	53.2	31.9	1919	Vancouver.
219237	LTQV	St. s.	PEEKSKILL	5,590	3,450	400.5	54.2	30.4	1919	Newburgh, N. Y.
219239	LTRB	St. s.	COSKATA	3,257	1,978	324.0	46.2	25.0	1919	Newark, N. J.
219240	LTRC	St. s.	CUSHNET	3,545	2,174	324.0	46.2	25.0	1919	do.
219241	LTRD	St. s.	CUTTYHUNK	3,545	2,174	324.0	46.2	25.0	1919	do.
219242	LTRF	St. s.	INDIANA BRIDGE	3,545	2,174	324.0	46.2	25.0	1919	do.
219244	LTRH	St. s.	MARGUS	3,545	2,174	324.0	46.2	25.0	1919	do.
219245	LTRJ	St. s.	MASSILLON BRIDGE	3,545	2,174	324.0	46.2	25.0	1919	do.
219246	LTRK	St. s.	NORTHWESTERN BRIDGE	3,283	2,000	324.0	46.2	25.0	1919	do.
219247	LTRM	St. s.	FARGO	2,606	1,612	251.0	43.6	26.2	1919	Duluth, Minn.
219248	LTRN	St. s.	CITY OF FORT WORTH	2,606	1,612	251.0	43.6	26.2	1919	do.
219249	LTRP	St. s.	SIOUX FALLS	2,606	1,612	251.0	43.6	26.2	1919	do.
219250	LTRQ	St. s.	LANSDOWNE	5,479	3,378	400.7	54.2	30.4	1919	Chester, Pa.
219251	LTRS	St. s.	ANDREW JACKSON	7,746	4,926	439.6	60.2	33.7	1919	Gloucester City, N. J.
219256	LTRW	St. s.	CITY OF PHILADELPHIA ⊙	2,674	1,663	253.4	43.7	26.2	1919	Ashtabula, Ohio.
219257	LTSB	St. s.	NABESNA ⊙	2,451	1,513	251.0	43.6	25.8	1919	Toledo, Ohio.
219258	LTSC	St. s.	DETROIT-WAYNE	2,606	1,612	251.0	43.6	26.1	1919	Wyandotte, Mich.
219259	LTSD	St. s.	CITY OF ALTON ⊙	5,590	3,453	390.0	54.2	27.8	1919	Hog Island, Pa.
219260	LTSF	St. s.	LAKE FERNALDA	2,595	1,613	251.0	43.6	26.1	1919	Cleveland, Ohio.
219261	LTSG	St. s.	BAVINGTON	5,539	3,396	400.7	54.2	30.4	1919	Harriman, Pa.
219262	LTSH	St. s.	DANNEDAIKE ⊙	4,310	2,520	340.1	49.2	27.1	1919	Baltimore, Md.
219263	LTSJ	St. s.	MASSICK	3,545	2,174	324.0	46.2	25.0	1919	Newark, N. J.
219264	LTSK	St. s.	MINNEWAWA	3,283	2,000	324.0	46.2	25.0	1919	do.
219265	LTSM	St. s.	TERRE HAUTE	5,670	3,424	400.7	54.2	30.1	1919	Chester, Pa.
219268	LTSP	St. s.	CIRCINUS ⊙	5,567	3,428	410.0	54.2	27.6	1919	Portland, Oreg.
219269	LTSQ	St. s.	CORVUS ⊙	5,551	3,422	410.0	54.2	27.6	1919	do.
219273	LTSR	St. s.	EASTERN BREEZE	4,673	3,390	360.0	51.0	25.0	1919	Uraga, Japan.
219274	LTSV	St. s.	BELLFLOWER ⊙	6,085	3,751	395.5	55.0	31.4	1919	Kearny, N. J.
219275	LTSW	St. s.	KEARNY ⊙	6,517	4,045	395.5	55.0	31.4	1919	do.
219276	LTVB	Bkn.	Forest Dream	1,604	1,427	242.4	44.0	18.9	1919	Aberdeen, Wash.
219277	LTVC	St. s.	CITY OF DALLAS	2,559	1,586	251.0	43.6	25.8	1919	Toledo, Ohio.
219278	LTVD	St. s.	EGLANTINE ⊙	6,325	3,972	402.6	54.8	32.1	1919	Seattle, Wash.
219283	LTVH	St. s.	CENTAURUS ⊙	5,550	3,418	409.8	54.2	27.7	1919	Portland, Oreg.
219284	LTVJ	St. s.	CLAUSEUS ⊙	5,549	3,417	409.8	54.2	27.7	1919	do.
219286	LTVK	Bkn.	H. W. Brown	2,352	2,190	282.0	45.9	22.4	1919	Orange, Tex.
219287	LTVM	St. s.	HAGAN ⊙	6,373	3,934	416.9	56.2	31.0	1919	Quincy, Mass.

Service	Crew	Horsepower	Name of owner	Home port	Address of owner
Frt.	30	2,430	A. H. Bull S. S. Co. (N. J.)	New York, N. Y	40 West Street.
Tow.	19	850	Southern Transportation Co. (N. J.)	Philadelphia, Pa	Commercial Trust Building.
Tow.	21	850	Eastern Transportation Co. (Del.)	Wilmington, Del	Ford Building.
Frt.	33	1,500	U. S. Shipping Board	New Orleans, La	Hibernia Building.
Tnk.	38	2,500	Texas Co. (Tex.)	Port Arthur, Tex	
Tnk.	17	500	New England Oil Refining Co. (Mass.)	Boston, Mass	60 Federal Street.
Frt.	35	1,500	U. S. Shipping Board	New York, N. Y	Customhouse.
Frt.	30	1,500	do	do	Do.
Frt.	43	*2,500	do	Philadelphia, Pa	Lawrence Building.
Frt.	21		Maryland Navigation Co. (Md.)	Baltimore, Md	Marine Bank Building.
Frt.	32	1,500	U. S. Shipping Board	Philadelphia, Pa	Lawrence Building.
Frt.	33	1,500	do	Duluth, Minn	
Pas.	156	5,580	do	New York, N. Y	Customhouse.
Frt.	44	2,500	do	Seattle, Wash	Securities Building.
Frt.	42	1,500	do	Detroit, Mich	
Frt.	50	2,500	do	New York, N. Y	Customhouse.
Frt.	42	2,800	do	Wilmington, N. C	
Frt.	32	1,500	do	New York, N. Y	Do.
Frt.	32	1,500	do	do	Do.
Frt.	46	2,800	do	Seattle, Wash	Securities Building.
Frt.	48	*2,800	do	do	Do.
Frt.	45	2,800	do	do	Do.
Frt.	34	1,500	do	New York, N. Y	Customhouse.
Fsh.	28	500	Deep Sea Fisheries (Me.)	Rockland, Me	
Frt.	45	*3,000	U. S. Shipping Board	Philadelphia, Pa	Lawrence Building.
Frt.	10		New England Maritime Co. (Me.)	Boston, Mass	
Frt.	38	3,500	Union Sulphur Co. (N. J.)	New York, N. Y	33 Rector Street.
Frt.	42	3,400	U. S. Shipping Board	Philadelphia, Pa	Lawrence Building
Frt.	43	*2,500	do	do	Do.
Frt.	45	*2,500	do	do	Do.
Frt.	33	1,500	David Berg Industrial Alcohol Co. (Pa.)	do	
Tnk.	47	2,600	Antietam Steamship Corporation (Del.)	do	Delaware Avenue and Tasker Street.
Frt.	27	1,500	U. S. Shipping Board	New York, N. Y	Customhouse.
Frt.	32	1,500	do	Norfolk, Va	Flatiron Building.
Frt.	45	2,800	do	Seattle, Wash	Securities Building.
Frt.	46	2,800	do	Portland, Oreg	514 Spalding Building
Frt.	53	*3,000	do	New York, N. Y	Customhouse.
Frt.	37	*1,500	do	Newark, N. J	
Frt.	37	*1,500	do	do	
Frt.	37	*1,500	do	do	
Frt.	37	*1,500	do	do	
Frt.	37	*1,500	do	do	
Frt.	37	*1,500	do	do	
Frt.	37	*1,500	do	do	
Frt.	33	1,500	do	New York, N. Y	Do.
Frt.	33	1,500	Southern Steamship Co. (Del.)	Philadelphia, Pa	321 Commercial Trust Building.
Frt.	38	1,500	U. S. Shipping Board	New York, N. Y	Customhouse.
Frt.	43	*3,000	do	Philadelphia, Pa	Lawrence, Building.
Frt.	28	*3,260	do	do	Do.
Frt.	35	1,500	Southern Steamship Co. (Del.)	do	321 Commerical Trust Building.
Frt.	28	2,500	Alaska Steamship Co. (Nev.)	New York, N. Y	120 Broadway.
Frt.	36	1,500	U. S. Shipping Board	do	Customhouse.
Frt.	43	*2,500	do	Philadelphia, Pa	Lawrence Building.
Frt.	32	1,500	do	Cleveland, Ohio	
Frt.	45	*3,000	do	Philadelphia, Pa	Do.
Tnk.	44	*1,800	do	Baltimore, Md	Coca Cola Building.
Frt.	37	*1,600	do	Newark, N. J	
Frt.	37	*1,500	do	do	
Frt.	45	*2,500	do	Philadelphia, Pa	Lawrence Building.
Frt.	44	2,800	Planet S. S. Corporation (Me.)	New York, N. Y	39 Cortlandt Street.
Frt.	37	5,000	do	do	Do.
Frt.	45	2,800	U. S. Shipping Board	San Francisco, Calif	369 Pine Street.
Frt.	54	*2,800	do	Newark, N. J	
Frt.	51	*2,500	do	do	
Frt.	13		Grays Harbor Motorship Corporation (Wash.)	Seattle, Wash	911 Securities Building.
Frt.	27	1,500	Southern S. S. Co. (Del.)	Philadelphia, Pa	Commerical Trust Building
Frt.	33	2,800	U. S. Shipping Board	Seattle, Wash	Securities Building.
Frt.	44	2,800	Planet S. S. Corporation (Me.)	New York, N. Y	39 Cortlandt Street.
Frt.	34	2,800	do	do	Do.
Frt.	12		Boston Ship Brokerage Co. (Mass.)	Boston, Mass	99 State Street.
Tnk.	42	2,600	U. S. Shipping Board	do	45 Broad Street.

Official No.	Signal letters	Rig	Name of vessel	Tonnage		Dimensions			When built	Where built
				Gross	Net	Length	Breadth	Depth		
						Feet	*Feet*	*Feet*		
219291	LTVN	St. s.	LAKE ELMONT	2,674	1,658	253.4	43.8	26.0	1919	Ecorse, Mich.
219292	LTVP	St. s.	CASEY ⊙	5,017	3,094	390.0	54.2	27.8	1919	Hog Island, Pa.
219293	LTVQ	St. s.	COLDBROOK ⊙	5,104	3,127	390.0	54.2	27.8	1919	do.
219294	LTVR	St. s.	GEORGE C. GREER ⊙	426	200	142.0	27.7	14.8	1919	Port Jefferson, N. Y.
219295	LTVS	St. s.	SATOCO ⊙	426	200	142.0	27.7	14.8	1919	do.
219299	LTWC	Bkn.	Marsala	2,422	2,173	284.3	45.4	22.4	1919	Pascagoula, Miss.
219301	LTWD	St. s.	MCCREARY COUNTY	2,606	1,612	251.0	43.6	26.1	1919	Wyandotte, Mich.
219302	LTWF	St. s.	FUELOIL	1,370	760	242.5	36.9	19.7	1919	Violet, La.
219305	LTWH	St. s.	WEST IVIS ⊙	5,866	3,634	410.5	54.2	29.2	1919	Seattle, Wash.
219306	LTWJ	St. s.	KINGFISHER	414	209	139.4	25.2	14.2	1919	Savannah, Ga.
219307	LTWK	St. s.	EGREMONT ⊙	6,864	5,256	410.1	54.2	27.1	1919	Seattle, Wash.
219309	LTWM	St. s.	QUINNIPIAC	6,202	3,844	409.6	54.4	27.4	1919	Groton, Conn.
219317	LTWN	St. s.	CORINTO ⊙	1,973	1,161	261.1	40.0	19.5	1905	Bremerhaven, Germany.
219318	LTWP	Sch.	Anandale	1,630	1,530	227.0	42.3	22.8	1919	Sharptown, Md.
219319	LTWQ	St. s.	KAYSEEKA	5,989	3,709	400.7	54.2	30.4	1919	Harriman, Pa.
219320	LTWR	St. s.	WEST MINGO ⊙	5,940	3,729	410.0	54.4	27.2	1919	Los Angeles, Calif.
219321	LTWS	St. s.	NIPMUC	5,969	4,477	410.5	54.2	27.0	1919	Portsmouth, N. H.
219322	LTWV	St. s.	ELIZABETH ⊙	3,482	2,112	328.0	46.2	22.9	1919	Wilmington, Del.
219323	LVBC	St. s.	SUNDANCE ⊙	5,183	3,181	390.0	54.2	27.8	1919	Hog Island, Pa.
219329	LVBF	St. s.	NOCCALULA	5,411	3,375	400.7	54.2	30.2	1919	Pensacola, Fla.
219330	LVBG	Ol. s.	Cethana ⊙	2,341	1,777	262.5	46.3	21.8	1918	Olympia, Wash.
219331	LVBH	Ol. s.	Challamba ⊙	2,400	1,791	262.2	46.4	21.7	1918	do.
219332	LVBJ	St. s.	Dryden ⊙	5,816	3,567	434.3	57.7	27.2	1919	Chester, Pa.
219333	LVBK	St. s	HALEAKALA ⊙	5,587	3,522	410.5	54.3	27.2	1919	Long Beach, Calif.
219335	LVBM	St. s.	JADDEN ⊙	6,869	5,258	410.5	54.2	27.1	1919	Seattle, Wash.
219336	LVBN	St. s.	MONOMAC	3,283	1,996	324.0	46.2	25.0	1919	Newark, N. J.
219338	LVBQ	Bkn.	Reine Marie Stewart	1,307	1,186	218.0	41.4	19.4	1919	Thomaston, Me.
219351	LVBR	St. s.	BOGOTA ⊙	2,627	1,622	251.0	43.6	26.1	1919	Wyandotte, Mich.
219353	LVBT	St. s.	GAFFNEY ⊙	4,827	2,985	380.5	53.1	26.9	1919	Seattle, Wash.
219354	LVBW	St. s.	MANHAM	6,030	4,456	402.4	53.1	32.0	1919	do.
219355	LVCB	St. s.	HANCOCK COUNTY	2,606	1,612	251.0	43.6	26.1	1919	Wyandotte, Mich.
219356	LVCD	St. s.	WILDWOOD ⊙	5,590	3,453	390.0	54.2	27.8	1919	Hog Island, Pa.
219357	LVCF	St. s.	CLIFFWOOD ⊙	5,104	3,127	390.0	54.2	27.8	1919	do.
219380	LVCG	St. s.	WIDGEON	414	205	139.4	25.2	14.2	1919	Savannah, Ga.
219387	LVCH	St. s.	NILE ⊙	6,868	5,260	410.5	54.2	27.1	1919	Seattle, Wash.
219388	LVCJ	St. s.	MONROE	5,628	3,477	400.5	54.2	30.4	1919	Newburgh, N. Y.
219389	LVCK	St. s.	Richard J. Barrett	176	29	95.5	24.7	12.2	1919	Green Bay, Wis.
219390	LVCM	St. s.	Helen L. Tracy	176	29	95.5	24.7	12.2	1919	do.
219393	LVCP	St. s.	WEST KADER ⊙	5,570	3,468	410.5	54.0	27.1	1919	South San Francisco, Calif.
219394	LVCQ	St. s.	TRIMOUNTAIN ⊙	6,413	4,608	416.9	56.2	31.0	1919	Quincy, Mass.
219395	LVCR	St. s.	MALACCA ⊙	7,366	4,504	431.0	59.2	31.4	1919	Baltimore, Md.
219396	LVCS	St. s.	CITY OF ST. JOSEPH ⊙	5,091	3,119	390.0	54.2	27.8	1919	Hog Island, Pa.
219397	LVCT	St. s.	JOHN ROACH	5,980	3,713	400.7	54.2	30.4	1919	Chester, Pa.
219398	LVCW	Sch.	Wm. H. Harriman	1,450	1,345	222.0	43.0	20.5	1919	Thomaston, Me.
219399	LVDB	*Sch.	White Haven	1,293	1,217	228.0	37.8	19.1	1919	White Haven, Md.
219404	LVDG	St. s.	LAKE TREBA	2,606	1,612	251.0	43.6	26.1	1919	Wyandotte, Mich.
219405	LVDH	St. s.	LAKE ELSAH	2,674	1,663	253.4	43.8	26.2	1919	Ashtabula, Ohio.
219406	LVDJ	St. s.	JOHN ADAMS	7,809	4,969	439.6	60.2	33.7	1919	Gloucester City, N. J.
219407	LVDK	St. s.	CHESTER VALLEY ⊙	5,078	3,110	390.0	54.2	27.8	1919	Hog Island, Pa.
219408	LVDM	St. s.	KENOWIS ⊙	4,963	3,033	390.0	54.2	27.8	1919	do.
219409	LVDN	*Sch.	Manokin	1,289	1,213	228.0	37.7	19.1	1919	White Haven, Md.
219410	LVDP	St s.	HARTFORD	5,703	3,504	409.6	54.4	27.4	1919	Groton, Conn.
219411	LVDQ	St. s.	CURLEW	408	209	139.4	25.2	14.2	1919	Savannah, Ga.
219412	LVDR	*Sch.	Druid Hill	1,281	1,210	228.0	38.0	19.1	1919	Baltimore, Md.
219414	LVDS	St. s.	LAKE FALUN	2,606	1,612	251.0	43.6	26.1	1919	Wyandotte, Mich.
219415	LVDT	St. s.	TEAL	408	209	139.4	25.2	14.2	1919	Savannah, Ga.
219416	LVDW	St. s.	CROSSKEYS ⊙	8,869	5,257	410.5	54.2	27.1	1919	Seattle, Wash.
219418	LVFB	St. s.	HAGOOD ⊙	6,866	4,221	435.6	56.2	31.7	1919	Sparrows Point, Md.
219420	LVFC	St. s.	MITCHELL	5,510	3,387	400.7	54.2	30.4	1919	Harriman, Pa.
219421	LVFD	St. s.	WEST HASSAYAMPA	5,757	3,560	410.0	54.2	27.6	1919	Portland, Oreg.
219423	LVFG	St. s.	WEST JENA ⊙	5,866	3,633	410.5	54.2	29.2	1919	Seattle, Wash.
219401	LVFH	St. s.	WILSCOX	5,926	3,808	401.9	54.2	31.3	1919	Tampa, Fla.
219430	LVFN	St. s.	LAKE SLAVI ⊙	2,674	1,658	253.4	43.8	26.0	1919	Ecorse, Mich.
219434	LVFP	St. s.	WEST NERIS ⊙	5,588	3,483	410.5	54.3	27.2	1919	Los Angeles, Calif.
219435	LVFQ	St. s.	VINTA ⊙	5,411	3,386	410.5	54.3	27.2	1919	Long Beach, Calif.
219436	LVFR	St. s.	ROBIN HOOD ⊙	6,887	4,263	424.8	55.2	33.9	1919	Seattle, Wash.
219437	LVFS	St. s.	WEST HESSELTINE ⊙	5,588	3,466	410.3	54.2	27.7	1919	do.
219442	LVFT	St. s.	RED MOUNTAIN	5,395	3,360	400.7	54.2	30.2	1919	Pensacola, Fla.
219443	LVFW	St. s.	WEST MONTOP ⊙	5,479	3,423	410.0	54.4	27.2	1919	Los Angeles, Calif.
219444	LVGB	St. s.	WILD GOOSE	414	209	139.4	25.2	14.2	1919	Savannah, Ga.
219445	LVGC	St. s.	LAKE FENN	2,592	1,613	251.0	43.6	26.1	1919	Lorain, Ohio.
219446	LVGD	St. s.	FRANKLIN COUNTY	2,592	1,613	251.0	43.6	26.1	1919	do.
219447	LVGF	St. s.	DELANSON	5,989	3,709	400.7	54.2	30.4	1920	Harriman, Pa.
219453	LVGJ	St. s.	GULFTRADE ⊙	6,859	4,948	429.3	59.2	31.4	1920	Chester, Pa.

Service	Crew	Horsepower	Name of owner	Home port	Address of owner
Frt.	42	1,500	U. S. Shipping Board	New York, N. Y.	Customhouse.
Frt.	32	• 2,500	do	Philadelphia, Pa.	Lawrence Building.
Frt.	42	• 2,500	do	do	Do.
Tow	19	950	Magnolia Petroleum Co. (Tex.)	Port Arthur, Tex.	
Tow	18	950	Sabine Towing Co. (Tex.)	do	
Frt.	10		Fields S. Pendleton	New York, N. Y.	15 Moore Street.
Frt.	36	1,500	U. S. Shipping Board	do	Customhouse.
Tnk.	20	750	Mexican Petroleum Corporation (Me.)	Los Angeles, Calif.	Security Building.
Frt.	48	2,500	U. S. Shipping Board	Seattle, Wash.	Securities Building.
Fsh.	21	500	Deep Sea Fisheries (Me.)	Rockland, Me.	
Frt.	46	2,800	U. S. Shipping Board	Seattle, Wash.	Do.
Frt.	44	• 2,500	do	New London, Conn.	
Frt.	37	1,200	Pacific Mail S. S. Co. (N. Y.)	San Francisco, Calif.	508 California Street.
Frt.	9		Ernest G. C. Lundt	New York, N. Y.	Jersey City, N. J.
Frt.	45	• 3,000	U. S. Shipping Board	Philadelphia, Pa.	Lawrence Building.
Frt.	40	3,500	do	Los Angeles, Calif.	
Frt.	59	2,800	do	Portsmouth, N. H.	
Frt.	44	2,400	A. H. Bull S. S. Co. (N. J.)	New York, N. Y.	40 West Street.
Frt.	43	• 2,500	U. S. Shipping Board	Philadelphia, Pa.	Lawrence Building.
Frt.	45	• 3,000	do	Pensacola, Fla.	
Frt.	28	b 1,000	Pacific Motorship Co. (Me.)	Tacoma, Wash.	Arthur Rust Building.
Frt.	25	b 1,000	do	Seattle, Wash.	L. C. Smith Building.
Frt.	41	2,800	U. S. Shipping Board	Philadelphia, Pa.	Lawrence Building.
Frt.	32	2,800	do	Los Angeles, Calif.	
Frt	46	2,800	do	Seattle, Wash.	Securities Building.
Frt.	37	• 1,500	do	Newark, N. J.	
Frt.	13		Richard O. Elliott	Rockland, Me.	Tomaston, Me.
Frt.	36	1,200	Colombian S. S. Co. (Del.)	New York, N. Y.	17 Battery Place.
Frt.	44	2,500	U. S. Shipping Board	Seattle, Wash.	Securities Building.
Frt.	40	• 2,800	do	do	Do.
Frt.	36	1,500	do	New Orleans, La.	Hibernia Building.
Frt.	43	• 2,500	do	Philadelphia, Pa.	Lawrence Building.
Frt.	43	• 2,500	do	do	Do.
Fsh.	28	500	Deep Sea Fisheries (Me.)	Rockland, Me.	
Frt.	39	2,800	U. S. Shipping Board	Seattle, Wash.	Securities Building.
Frt.	53	• 3,000	do	New York, N. Y.	Customhouse.
Tow.	11	450	Edward E. Barrett	do	
Tow.	13	450	Steam tug Helen L. Tracy (N. Y.)	do	1 Broadway.
Frt.	44	2,800	U. S. Shipping Board	San Francisco, Calif.	369 Pine Street.
Tnk.	42	2,600	B. L. Shipping Co. (N. Y.)	New York, N. Y.	171 Madison Avenue.
Tnk.	37	• 2,750	Malacca S. S. Co. (Del.)	Wilmington, Del.	Dover, Del.
Frt.	41	• 2,500	U. S. Shipping Board	Philadelphia, Pa.	Lawrence Building.
Frt.	40	• 3,000	do	do	Do.
Frt.	11		Atlantic Coast Co. (Me.)	Boston, Mass.	131 State Street.
Frt.	5		Southern Transportation Co. (N. J.)	Philadelphia, Pa.	Commercial Trust Building.
Frt.	36	1,500	U. S. Shipping Board	Detroit, Mich.	
Frt.	35	1,500	do	New York, N. Y.	Customhouse.
Frt.	48	• 3,200	do	Philadelphia, Pa.	Lawrence Building.
Frt.	40	• 2,500	do	do	Do.
Frt.	43	• 2,500	do	do	Do.
Frt.	5		Southern Transportation Co. (N. J.)	do	Commercial Trust Building.
Frt.	44	• 2,500	U. S. Shipping Board	New London, Conn.	
Fsh.	27	500	Deep Sea Fisheries (Me.)	Rockland, Me.	
Frt.	5		Syndicate Managers	Baltimore, Md.	1331 Munsey Building.
Frt.	36	1,500	U. S. Shipping Board	New York, N. Y.	Customhouse.
Fsh.	21	500	Deep Sea Fisheries (Me.)	Rockland, Me.	
Frt.	43	2,800	U. S. Shipping Board	Seattle, Wash.	Securities Building.
Tnk.	46	2,600	Cities Service Transportation Co. (Del.)	Wilmington, Del.	Dover, Del.
Frt.	46	• 3,000	U. S. Shipping Board	Philadelphia, Pa.	Lawrence Building.
Frt.	46	• 2,500	do	Portland, Oreg.	514 Spalding Building.
Frt.	47	2,500	do	Seattle, Wash.	Securities Building.
Frt.	40	3,000	do	Tampa, Fla.	
Frt.	42	1,500	Lykes Bros. S. S. Co. (La.)	New Orleans, La.	925 Whitney Building.
Frt.	30	2,800	U. S. Shipping Board	Los Angeles, Calif.	
Frt.	48	2,800	Sudden & Christenson (Calif.)	San Francisco, Calif.	230 California Street.
Frt.	36	• 3,000	Seas Shipping Co. (N. Y.)	New York, N. Y.	39 Cortland Street.
Frt.	43	2,800	U. S. Shipping Board	Seattle, Wash.	Securities Building.
Frt.	45	• 3,000	do	Pensacola, Fla.	
Frt.	40	3,500	do	Los Angeles, Calif.	
Fsh.	21	550	Deep Sea Fisheries (Me.)	Rockland, Me.	
Frt.	35	1,500	U. S. Shipping Board	New York, N. Y.	Customhouse.
Frt.	34	1,200	do	do	Do.
Frt.	45	• 3,000	do	Philadelphia, Pa.	Lawrence Building.
Tnk.	41	2,800	Gulf Refining Co. (Tex.)	Port Arthur, Tex.	

Official No.	Signal letters	Rig	Name of vessel	Tonnage		Dimensions			When built	Where built
				Gross	Net	Length	Breadth	Depth		
						Feet	*Feet*	*Feet*		
219452	LVGK	Bnk.	Forest Friend	1,614	1,436	243.3	44.0	19.2	1919	Aberdeen, Wash.
219454	LVGN	St. s.	DELAWARE RIVER	2,606	1,612	251.0	43.6	26.1	1919	Wyandotte, Mich.
219455	LVGP	*Sch.	Wa. A. Ebsen	3,326	3,249	298.6	49.9	31.2	1919	Orange, Tex.
219458	LVGQ	St. s.	AMCROSS	5,980	3,713	400.7	54.2	30.4	1919	Chester, Pa.
219459	LVGR	St. s.	MAQUAN	6,031	4,453	402.4	53.1	32.0	1919	Seattle, Wash.
219461	LVGS	St. s.	LAKE ELMSFORD	2,674	1,658	253.4	43.8	26.0	1919	Ecorse, Mich.
219462	LVGT	St. s.	DILWORTH ⊙	7,045	4,351	435.0	56.0	32.0	1919	Alameda, Calif.
219463	LVGW	St. s.	OAKSPRING ⊙	6,059	3,743	402.6	53.2	32.9	1919	Alexandria, Va.
219468	LVHB	Bkn.	Monfalcone	2,418	2,270	282.4	45.8	23.0	1919	Orange, Tex.
219471	LVHF	St. s.	LAKE FANDANGO	2,606	1,612	251.0	43.6	26.1	1919	Wyandotte, Mich.
219473	LVHG	St. s.	ROBIN ADAIR ⊙	6,895	4,267	424.8	55.2	23.9	1919	Seattle, Wash.
219474	LVHJ	St. s.	GEORGIAN ⊙	4,821	2,981	286.8	52.2	27.4	1919	Arlington, N. Y.
219476	LVHM	Sch.	John Francis Stuard	1,200	1,101	205.8	41.2	19.5	1919	Handsboro, Miss.
219477	LVHN	St. s.	ABERCOS ⊙	6,076	3,729	401.4	53.2	31.9	1920	Vancouver, Wash.
219480	LVHP	St. s.	LAKE FANDON	2,606	1,612	251.0	43.6	26.1	1919	Wyandotte, Mich.
219481	LVHQ	St. s.	COEUR D'ALENE ⊙	5,104	3,128	390.0	54.2	27.8	1920	Hog Island, Pa.
219482	LVHR	St. s.	COELLEDA ⊙	5,590	3,453	390.0	54.2	27.8	1920	do.
219483	LVHS	St. s.	Bear	181	32	95.5	24.7	12.2	1920	Sturgeon Bay, Wis.
219484	LVHT	*Sch.	Chenango	2,150	2,049	268.0	44.6	23.2	1919	Mariners Harbor, N. Y.
219485	LVHW	*Sch.	Carroll	1,281	1,210	228.0	38.0	19.1	1920	Baltimore, Md.
219487	LVJB	St. s.	I. J. Merritt ⊙	794	396	163.0	35.0	18.3	1919	Tottenville, N. Y.
219495	LVJC	St. s.	HASLEHURST	3,545	2,174	324.0	46.2	25.0	1919	Newark, N. J.
219496	LVJD	St. s.	SUWIED	3,545	2,174	324.0	46.2	25.0	1919	do.
219497	LVJF	St. s.	TASHMOO	3,283	1,996	324.0	46.2	25.0	1919	do.
219498	LVJG	St. s.	TOLEDO BRIDGE	3,545	2,174	324.0	46.2	25.0	1919	do.
219500	LVJK	St. s.	TONA	3,278	1,992	324.0	46.2	25.0	1919	do.
219501	LVJM	St. s.	TONESIT	3,545	2,174	324.0	46.2	25.0	1919	do.
219502	LVJN	St. s.	TULADI	3,283	2,000	324.0	46.2	25.0	1919	do.
219503	LVJP	St. s.	VINCENNES BRIDGE	3,545	2,174	324.0	46.2	25.0	1919	do.
219494	LVJQ	Sch.	Ruth Martin	875	792	191.1	37.8	16.9	1919	Portland, Me.
127731	LVJR	St. s.	E. G. CROSBY	1,879	1,010	247.7	40.3	21.7	1903	Toledo, Ohio.
219509	LVJT	Bkn.	George U. Hind	1,389	1,224	231.4	43.5	18.6	1919	Rolph, Calif.
219510	LVJW	St. s.	WEST JESSUP ⊙	5,867	3,635	410.5	54.2	29.2	1920	Seattle, Wash.
219511	LVKB	St. s.	ROBIN GRAY ⊙	6,896	4,267	424.8	55.2	23.9	1920	do.
219512	LVKC	St. s.	ROANOKE ⊙	6,784	5,165	416.8	56.1	31.1	1920	Bath, Me.
219513	LVKD	St. s.	STEELMAKER ⊙	6,187	3,821	395.5	55.0	31.4	1920	Kearny, N. J.
219514	LVKF	St. s.	STEEL AGE ⊙	6,187	3,821	395.5	55.0	31.4	1920	do.
219515	LVKG	St. s.	CITY OF OMAHA ⊙	6,527	4,049	393.7	55.1	31.4	1920	Wilmington, N. C.
219516	LVKH	Sch.	Vigilant ⊙	1,603	1,439	241.9	44.4	19.0	1920	Hoquiam, Wash.
219517	LVKJ	St. s.	ROCKPORT	5,401	3,364	400.7	54.2	30.2	1920	Pensacola, Fla.
219518	LVKM	St. s.	TENAFLY	4,754	2,911	377.0	52.0	26.8	1920	Shooters Island, N. Y.
219519	LVKN	St. s.	MORAVIA BRIDGE	3,283	1,996	324.0	46.2	25.0	1919	Newark, N. J.
219520	LVKP	Sch.	K. V. Kruse	1,728	1,554	242.3	46.2	20.0	1920	North Bend, Oreg.
219521	LVKQ	St. s.	MINOOKA	3,545	2,179	324.0	46.2	25.0	1920	Mobile, Ala.
219522	LVKR	St. s.	WEST NIGER ⊙	5,645	3,517	410.5	54.3	27.2	1920	Los Angeles, Calif.
219523	LVKS	St. s.	WEST HIKA ⊙	5,372	3,351	410.0	54.4	27.2	1919	do.
219524	LVKT	St. s.	QUAKER CITY ⊙	4,961	3,032	390.0	54.2	27.8	1920	Hog Island, Pa.
219527	LVKW	St. s.	MISKIANZA ⊙	6,910	4,276	425.0	57.2	33.1	1919	Oakland, Calif.
219539	LVMB	St. s.	CITY OF BERKELEY ⊙	6,039	3,746	402.5	53.0	32.0	1920	do.
219540	LVMC	Ol. s.	Culburra ⊙	2,353	1,776	261.7	46.6	21.7	1918	Olympia, Wash.
219541	LVMD	St. s.	WEST IVAN ⊙	5,587	3,466	410.3	54.2	27.7	1920	Seattle, Wash.
219542	LVMF	St. s.	LAKE ELMWOOD	2,674	1,658	253.4	43.8	26.0	1920	Ecorse, Mich.
219543	LVMG	St. s.	WILLIAM H. WEBB	5,980	3,713	400.7	54.2	30.4	1920	Chester, Pa.
219544	LVMH	St. s.	NORUMBEGA	5,582	4,091	410.5	54.2	27.0	1920	Portsmouth, N. J.
219545	LVMJ	*Sch.	Hastnai	1,163	1,087	198.5	36.5	20.0	1919	Yonkers, N. Y.
219546	LVMK	St. s.	COLLAMER ⊙	5,112	3,133	390.0	54.2	27.8	1920	Hog Island, Pa.
219547	LVMN	St. s.	COLD HARBOR ⊙	5,010	3,065	390.0	54.2	27.8	1920	do.
219550	LVMQ	St. s.	BEARPORT ⊙	6,076	3,729	401.4	53.2	31.9	1920	Vancouver, Wash.
219551	LVMR	St. s.	PAWLET ⊙	6,076	3,729	401.4	53.2	31.9	1920	do.
219556	LVMS	St. s.	Bess	223	106	106.6	25.8	11.5	1920	New London, Conn.
219565	LVMW	St. s.	Geo. N. Barrett	179	30	95.5	24.7	12.2	1920	Sturgeon Bay, Wis.
219567	LVNB	St. s.	ST. ANTHONY ⊙	4,839	2,994	379.9	53.1	27.0	1920	Tacoma, Wash.
219569	LVND	St. s.	ROBIN GOODFELLOW ⊙	6,885	4,260	424.8	55.2	23.9	1920	Seattle, Wash.
219571	LVNF	St. s.	CITY OF ALMA	5,530	3,401	400.7	54.2	30.4	1920	Harriman, Pa.
219572	LVNG	St. s.	LAKE ELVA	2,674	1,663	253.4	43.8	26.2	1920	Ashtabula, Ohio.
219573	LVNH	St. s.	INDIANA HARBOR	2,612	1,626	251.0	43.6	26.1	1920	Lorain, Ohio.
219574	LVNJ	St. s.	LAKE FEODORA	2,592	1,613	251.0	43.6	26.1	1920	do.
219575	LVNK	St. s.	TAMPA	5,948	3,823	401.9	54.2	31.3	1920	Tampa, Fla.
219577	LVNM	Ol. s.	Fabia	248	108	131.6	25.0	13.4	1920	East Boothbay, Me.
219581	LVNP	St. s.	HIGHO ⊙	4,828	2,988	380.5	53.1	27.0	1920	Tacoma, Wash.
219583	LVNQ	St. s.	NEW ENGLAND	3,545	2,174	324.0	46.2	25.0	1920	Newark, N. J.
219584	LVNR	St. s.	PLOW CITY	3,283	1,996	324.0	46.2	25.0	1920	do.
219585	LVNS	St. s.	RIVERSIDE BRIDGE	3,545	2,174	324.0	46.2	25.0	1920	do.
219586	LVNT	St. s.	VIRGINIA BRIDGE	3,283	2,000	324.0	46.2	25.0	1920	do.
219587	LVNW	St. s.	DES MOINES BRIDGE	3,545	2,174	324.0	46.2	25.0	1920	do.

Service	Crew	Horsepower	Name of owner	Home port	Address of owner
Frt.	14	.....	Grays Harbor Motorship Corporation (Wash.)	Seattle, Wash	911 Securities Building.
Frt.	21	1,500	Philadelphia & Norfolk S. S. Co. (Del.)	Wilmington, Del	Du Pont Building.
Tnk.	10	.....	National Oil Transport Co. (Me.)	Port Arthur, Tex	Orange, Tex.
Frt.	40	•3,000	U. S. Shipping Board	Philadelphia, Pa	Lawrence Building.
Frt.	43	•3,500	do	Seattle, Wash	Securities Building.
Frt.	42	1,500	do	New York, N. Y	Customhouse.
Tnk.	35	3,100	do	San Francisco, Calif	Securities Building.
Frt.	36	2,800	do	New York, N. Y	Customhouse.
Frt.	22	.....	The Curtis Corporation (Del.)	Los Angeles, Calif	Long Beach, Calif.
Frt.	36	1,500	U. S. Shipping Board	Norfolk, Va	Flatiron Building.
Frt.	37	•3,000	Seas Shipping Co. (N. Y.)	New York, N. Y	39, Cortland Street.
Frt.	32	2,500	American Hawaiian S. S. Co. (N. J.)	do	8 Bridge Street.
Frt.	9	.....	J. F. Denechaud	New Orleans, La	State Museum Building.
Frt.	48	2,800	U. S. Shipping Board	Portland, Oreg	514 Spalding Building.
Frt.	36	1,500	do	Detroit, Mich	
Frt.	37	•2,500	do	Philadelphia, Pa	Lawrence Building.
Frt.	43	•2,500	do	do	Do.
Tow.	11	450	Cornell Steamboat Co. (N. Y.)	Albany, N. Y	Kingston, N. Y.
Frt.	12	.....	Southern Transportation Co. (N. J.)	Philadelphia, Pa	Commercial Trust Building.
Frt.	4	.....	Syndicate Managers	Baltimore, Md	1331 Munsey Building.
Wrk.	28	1,000	Merritt-Chapman Scott Corporation (Del.)	New York, N. Y	17 Battery Place.
Frt.	37	•1,500	U. S. Shipping Board	Newark, N. J	
Frt.	37	•1,500	do	do	
Frt.	37	•2,500	do	do	
Frt.	37	•1,500	do	do	
Frt.	37	•1,500	do	do	
Frt.	37	•1,500	do	do	
Frt.	37	•1,500	do	do	
Frt.	37	•2,500	do	do	
Frt.	8	.....	Boston St. Joe Shipping Co. (Mass.)	Boston, Mass	131 State Street.
Pas.	71	2,000	Crosby Transportation Co. (Wis.)	Milwaukee, Wis	54 West Street.
Frt.	14	.....	Rolph Navigation & Coal Co. (Calif.)	San Francisco, Calif	60 California Street.
Frt.	49	2,800	U. S. Shipping Board	Seattle, Wash	Securities Building.
Frt.	33	•3,000	Robin Line S. S. Co. (Calif.)	San Francisco, Calif	341 Montgomery Street.
Tnk.	37	3,500	Texas S. S. Co. (N. Y.)	New York, N. Y	17 Battery Place.
Frt.	37	•2,800	U. S. Shipping Board	do	Customhouse.
Frt.	46	•2,600	do	do	Do.
Frt.	43	2,800	do	Wilmington, N. C	
Frt.	14	.....	E. K. Wood Lumber Co. (Calif.)	San Francisco, Calif	1 Drumm Street.
Frt.	45	•3,000	U. S. Shipping Board	Pensacola, Fla	
Frt.	48	2,500	do	New York, N. Y	Customhouse.
Frt.	37	•1,500	do	Newark, N. J	
Frt.	14	.....	Theo. Olsen	San Francisco, Calif	
Frt.	40	1,600	U. S. Shipping Board	Mobile, Ala	
Frt.	30	2,800	do	Los Angeles, Calif	
Frt.	40	3,500	do	do	
Frt.	41	•2,500	do	Philadelphia, Pa	Lawrence Building.
Tnk.	33	•2,800	do	San Francisco, Calif	369 Pine Street.
Frt.	44	•2,800	do	do	Do.
Frt.	27	•1,000	Pacific Motorship Co. (Me.)	Seattle, Wash	L. C. Smith Building.
Frt.	32	2,800	do	do	Do.
Frt.	42	1,500	do	Baltimore, Md	Seattle, Wash.
Frt.	41	•3,000	do	Philadelphia, Pa	Do.
Frt.	53	2,800	do	Portsmouth, N. H	Do
Tnk.	4	.....	M. T. Ball	Port Arthur, Tex	346 Marshall Avenue.
Frt.	35	•2,500	U. S. Shipping Board	Philadelphia, Pa	Lawrence Building.
Frt.	25	•2,500	do	do	Do.
Frt.	32	2,800	do	Portland, Oreg	514 Spalding Building.
Frt.	34	2,800	do	do	Do.
Tow.	9	450	Thames Tow Boat Co. (Conn.)	New London, Conn	Weehawken, N. J.
Tow.	11	450	Edward J. Barrett	New York, N. Y	
Frt.	31	2,500	U. S. Shipping Board	Tacoma, Wash	
Frt.	40	•3,000	Robin Line S. S. Co. (Calif.)	Seattle, Wash	San Francisco, Calif.
Frt.	39	•2,500	U. S. Shipping Board	Philadelphia, Pa	Lawrence Building.
Frt.	33	1,500	do	Savannah, Ga	
Frt.	27	1,500	do	Cleveland, Ohio	
Frt.	35	1,500	do	New York, N. Y	Customhouse.
Frt.	42	2,800	do	Tampa, Fla	
Fsh.	21	•360	John Chisholm Vessels Co. (Mass.)	Gloucester, Mass	35 Wharf Street.
Frt.	42	2,500	U. S. Shipping Board	Tacoma, Wash	
Frt.	37	•1,500	do	Newark, N. J	
Frt.	33	•1,500	do	do	
Frt.	37	•1,500	do	do	
Frt.	37	•1,500	do	do	
Frt.	37	•1,500	do	do	

Official No.	Signal letters	Rig	Name of vessel	Tonnage		Dimensions			When built	Where built
				Gross	Net	Length	Breadth	Depth		
						Feet	*Feet*	*Feet*		
219588	LVPB	St. s.	HOLYOKE BRIDGE	3,545	2,174	324.0	46.2	25.0	1920	Newark, N. J.
219591	LVPF	St. s.	WAUWATOSA	2,689	1,667	253.4	43.8	26.2	1920	Manitowoc, Wis.
219593	LVPH	St. s.	LAKE IKATAN	2,689	1,667	253.4	43.8	26.2	1920	do.
219595	LVPJ	St. s.	Pointer	176	29	95.5	24.7	12.2	1920	do.
219596	LVPK	St. s.	Margaret L. Meseck	176	29	95.5	24.7	12.2	1920	do.
219597	LVPM	St. s.	EASTERN GUIDE	3,704	2,267	344.9	50.2	26.6	1919	Yokohama, Japan
219600	LVPN	St. s.	W. F. BURDELL ⊙	7,044	4,351	435.0	56.0	32.0	1920	Alameda, Calif.
219601	LVPQ	St. s.	LAKE GIDDINGS	2,592	1,613	251.0	43.6	26.1	1920	Chicago, Ill.
219602	LVPR	Bkn.	Alicia Haviside	2,265	2,132	266.5	46.0	24.1	1919	Samoa, Calif.
219606	LVPS	St. s.	CITY OF SHERMAN	5,401	3,364	400.7	54.2	30.2	1920	Pensacola, Fla.
219607	LVPT	Ol. s.	MAZATLAN ⊙	987	589	164.3	34.1	17.8	1920	Long Beach, Calif.
219614	LVPW	St. s.	CITY OF FLINT ⊙	4,963	3,033	390.0	54.2	27.8	1920	Hog Island, Pa.
219615	LVQB	St. s.	COLDWATER ⊙	5,110	3,131	390.0	54.2	27.8	1920	do.
219616	LVQC	St. s.	BRIDGETOWN ⊙	2,559	1,586	251.0	43.6	25.8	1920	Toledo, Ohio.
219617	LVQD	St. s.	BRANT	414	209	139.4	25.2	14.2	1919	Savannah, Ga.
219622	LVQH	St. s.	ARGON ⊙	6,952	4,271	435.6	56.2	31.7	1920	Sparrows Point, Md.
219623	LVQJ	St. s.	HERON	411	208	139.4	25.2	14.2	1919	Savannah, Ga.
219624	LVQK	St. s.	WEST JESTER ⊙	5,866	3,634	410.5	54.2	29.2	1920	Seattle, Wash.
219627	LVQN	St. s.	WEST CADRON ⊙	5,724	3,564	410.5	54.0	27.1	1920	South San Francicso, Calif.
219628	LVQP	St. s.	WILLSOLO ⊙	5,816	3,567	434.3	57.7	27.2	1920	Chester, Pa.
219631	LVQR	St. s.	LAKE ELWIN	2,674	1,658	253.4	43.8	26.0	1920	Ecorse, Mich.
219632	LVQS	St. s.	AMERICAN PRESS ⊙	5,135	3,127	390.0	54.2	27.8	1920	Hog Island, Pa.
219633	LVQT	St. s.	CLONTARF ⊙	4,969	3,037	390.0	54.2	27.8	1920	do.
219634	LVQW	Sch.	Robert L. Bean	1,335	1,238	216.0	40.8	21.3	1920	Camden, Me.
219635	LVRB	St. s.	Camel	179	30	95.5	24.7	12.2	1920	Sturgeon Bay, Wis.
219636	LVRC	St. s.	REPUBLIC ⊙	5,056	3,700	391.8	51.3	28.8	1920	Wilmington, Del.
219637	LVRD	St. s.	BETTERTON ⊛	7,366	4,504	431.0	59.2	13.4	1920	Baltimore, Md.
219640	LVRF	St. s.	WEST HIMROD ⊙	5,940	3,729	410.0	54.4	27.2	1920	Los Angeles, Calif.
219643	LVRG	St. s.	DAVENPORT	5,491	3,370	400.7	54.2	30.4	1920	Harriman, Pa.
219644	LVRH	St. s.	RUSVIHILLE	2,559	1,586	251.0	43.6	25.8	1920	Toledo, Ohio.
219645	LVRJ	St. s.	Anne Hanify	1,343	756	235.0	43.0	17.7	1920	North Bend, Oreg.
219646	LVRK	St. s.	EASTERN MOON ⊙	5,716	4,271	384.2	51.2	25.6	1919	Kobe, Japan.
219647	LVRM	St. s.	EASTERN GALE	4,669	2,872	360.1	51.2	25.9	1919	Uraga, Japan.
219648	LVRN	St. s.	EASTERN KNIGHT ⊙	6,588	4,156	415.1	55.7	32.0	1919	Osaka, Japan.
219649	LVRP	St. s.	Hoboken	173	118	94.9	24.8	13.0	1920	West New Brighton.
219650	LVRQ	St. s.	New York	173	118	94.9	24.8	13.0	1920	do.
219654	LVRS	St. s.	LAKE FLORAVISTA	2,606	1,612	251.0	43.6	28.2	1920	Duluth, Minn.
219655	LVRT	St. s.	LAKE FLORIAN ⊙	2,606	1,612	251.0	43.6	26.2	1920	do.
219656	LVRW	St. s.	LAKE FLORIS	2,606	1,612	251.0	43.6	26.2	1920	do.
219657	LVSB	St. s.	SOUTH SEAS ⊙	2,606	1,612	251.0	43.6	26.2	1920	do.
219658	LVSC	St. s.	WEST NILUS ⊙	5,596	3,485	410.5	54.3	27.2	1920	Los Angeles, Calif.
219659	LVSD	St. s.	HAITI ⊙	2,606	1,612	251.0	43.6	26.2	1920	Duluth, Minn.
219661	LVSG	St. s.	Corone	2,916	1,726	267.8	49.8	25.6	1920	Portland, Oreg.
219662	LVSH	St. s.	STEEL VOYAGER ⊙	6,187	3,821	395.5	55.0	31.4	1920	Kearny, N. J.
219667	LVSJ	St. s.	TERN	411	208	139.4	25.2	14.2	1919	Savannah, Ga.
219679	LVSM	St.	PLOVER	411	208	139.4	25.2	14.2	1920	do.
219681	LVSP	St. s.	SHELDRAKE	411	208	139.4	25.2	14.2	1920	do.
219682	LVSQ	St. s.	WEST CAMPGAW ⊙	5,565	3,451	410.3	54.2	27.7	1920	Seattle, Wash.
219683	LVSR	St. s.	OSSA ⊙	4,846	3,003	380.2	53.1	27.0	1920	Tacoma, Wash.
219684	LVST	St. s	EASTERN MARINER ⊙	7,240	5,347	415.1	55.7	32.0	1919	Osaka, Japan.
219685	LVSW	Ol. s.	Boobyalla ⊙	3,099	2,457	268.4	48.3	24.7	1919	Seattle, Wash.
219686	LVTB	St. s.	CLEARWATER ⊙	4,970	3,038	390.0	54.2	27.8	1920	Hog Island, Pa.
219689	LVTD	St. s.	CLEMENCE C. MORSE ⊙	6,061	3,759	402.6	53.2	32.0	1920	Alexandria, Va.
219690	LVTF	St. s.	SEMINOLE	5,984	3,847	401.9	54.2	31.3	1920	Tampa, Fla.
219694	LVTG	St. s.	LOON	409	169	139.4	25.2	14.3	1919	Savannah, Ga.
219696	LVTH	St. s.	Whistler	188	127	94.2	24.6	13.0	1920	Camden, N. J.
219700	LVTJ	St. s.	ORTEGA ⊙	2,689	1,667	253.4	43.8	26.2	1920	Manitowoc, Wis.
219701	LVTK	St. s.	COLORADO ⊙	2,689	1,667	253.4	43.8	26.2	1920	do.
219702	LVTM	St. s.	RIPON	2,689	1,667	253.4	43.9	26.2	1920	do.
219703	LVTN	St. s.	LAKE HARESTI	2,689	1,667	253.4	43.8	26.2	1920	do.
219711	LVTP	St. s.	SUMMERLEAF	6,141	3,796	400.7	54.2	30.1	1920	Chester, Pa.
219712	LVTQ	St. s.	BLUE TRINAGLE ⊙	5,120	3,117	390.0	54.2	27.8	1920	Hog Island, Pa.
219713	LVTR	St. s.	JOMAR ⊙	5,104	3,107	390.0	54.2	27.8	1920	do.
219714	LVTS	St. s.	WILLHILO ⊙	5,816	3,567	434.3	57.7	27.2	1920	Chester, Pa.
219715	LVTW	St. s.	ELLENOR ⊙	3,482	2,112	328.0	46.2	22.9	1920	Wilmington, Del.
219716	LVWB	St. s.	LILLIAN ⊙	3,482	2,112	328.0	46.2	22.9	1920	do.
219717	LVWC	St. s.	WASHINGTON	326	185	147.2	20.1	12.0	1920	New Bern, N. C.
219718	LVWD	St. s.	THE ANGELES ⊙	5,481	3,420	410.0	54.4	27.2	1920	Los Angeles, Calif.
219722	LVWF	St. s.	BAYPORT ⊙	426	200	142.0	27.7	14.8	1920	New York, N. Y.
219724	LVWH	St. s.	KERHONKSON ⊙	4,768	2,920	377.0	52.0	26.8	1920	Shooters Island, N. Y.
219725	LVWJ	St. s.	HAVILAH	6,045	3,745	402.5	53.0	32.0	1920	Oakland, Calif.
219741	LVWK	St. s.	HUTCHINSON	3,545	2,179	324.0	45.2	25.0	1920	Mobile, Ala.
219742	LVWM	St. s.	ETHAN ALLEN ⊙	7,701	4,885	439.6	60.2	33.7	1920	Gloucester City, N. J.
219743	LVWN	St. s.	COOT	409	169	139.4	25.2	14.3	1919	Savannah, Ga.
219744	LVWP	St. s.	OSPREY	409	169	139.4	25.2	14.3	1919	do.

Service	Crew	Horsepower	Name of owner	Home port	Address of owner
Frt.	37	• 1,500	U. S. Shipping Board	Newark, N. J	
Frt.	41	1,500	do	Norfolk, Va	Flatiron Building.
Frt.	41	1,500	do	New York, N. Y	Customhouse.
Tow.	8	450	James McWilliams Blue Line (N. J.)	do	1 Broadway.
Tow.	13	750	Meseck Towing & Transportation Co. (N. J.)	do	Pier 59, North River.
Frt.	40	2,300	U. S. Shipping Board	Seattle, Wash	Securities Building.
Tnk.	44	1,300	Pure Oil S. S. Co. (Del.)	Philadelphia, Pa	Lafayette Building.
Frt.	32	1,500	U. S. Shipping Board	Chicago, Ill	
Frt.	17		Pacific Freighters Co	San Francisco, Calif	310 California Street.
Frt.	42	• 3,000	U. S. Shipping Board	Pensacola, Fla	
Frt.	28	• 700	California Mexico S. S. Co. (Calif.)	Los Angeles, Calif	Pacific Electric Building.
Frt.	39	• 2,500	U. S. Shipping Board	Philadelphia, Pa	Lawrence Building.
Frt.	43	• 2,500	do	do	Do.
Frt.	27	1,300	Columbian S. S. Co. (Del.)	New York, N. Y	17 Battery Place.
Fsh.	21	550	Deep Sea Fisheries (Me.)	Rockland, Me	
Tnk.	47	2,700	Standard Transportation Co. (Del.)	New York, N. Y	26 Broadway.
Fsh.	21	500	Deep Sea Fisheries (Me.)	Rockland, Me	
Frt.	46	2,500	U. S. Shipping Board	Seattle, Wash	Securities Building.
Frt.	44	2,800	do	San Francisco, Calif	369 Pine Street.
Frt.	40	3,000	Williams S. S. Co. (Del.)	Wilmington, Del	Du Pont Building.
Frt.	42	1,500	U. S. Shipping Board	Detroit, Mich	Ecorse, Mich.
Frt.	40	• 2,500	do	Philadelphia, Pa	Lawrence Building.
Frt.	42	• 2,500	do	do	Do.
Frt.	9		Richard O. Elliott	Rockland, Me	Thomaston, Me.
Tow.	11	450	Lamberts Point Tow Boat Co. (Va.)	Norfolk, Va	N. & W. Piers.
Tnk.	35	3,200	American Petroleum Co. (Tex.)	Houston, Tex	Carter Building.
Tnk.	36	• 2,750	Associated Oil Co. (Calif.)	San Francisco, Calif	79 New Montgomery Street.
Frt.	40	3,500	U. S. Shipping Board	Los Angeles, Calif	
Frt.	41	• 3,000	do	Philadelphia, Pa	Lawrence Building.
Frt.	24	1,500	do	Toledo, Ohio	
Frt.	28	1,000	J. R. Hanify Co. (Calif.)	San Francisco, Calif	24 Market Street.
Frt.	48	3,000	U. S. Shipping Board	Seattle, Wash	Securities Building.
Frt.	48	2,800	Booth Fisheries Co. (Del.)	Wilmington, Del	Du Pont Building.
Frt.	33	3,200	Columbia Pacific Shipping Co. (Oreg.)	Portland, Oreg	Porter Building.
Tow.	7	900	Delaware & Western R. R. Co. (Pa.)	New York, N. Y	90 West Street.
Tow.	7	900	do	do	Do.
Frt.	33	1,500	U. S. Shipping Board	do	Customhouse.
Frt.	33	1,500	Lykes Bros. S. S. Co. (La.)	Galveston, Tex	
Frt.	33	1,500	U. S. Shipping Board	New Orleans, La	Hibernia Building.
Frt.	28	1,500	Lone Star S. S. Co. (Tex.)	Galveston, Tex	Avenue C.
Frt.	39	2,800	U. S. Shipping Board	Los Angeles, Calif	
Frt.	33	1,500	do	New York, N. Y	Customhouse.
Frt.	26	1,400	Pendleton Bros. (Me.)	do	130 Pearl Street.
Frt.	47	• 2,800	U. S. Steel Products Co. (N. J.)	do	30 Church Street.
Fsh.	21	500	Deep Sea Fisheries (Me.)	Rockland, Me	
Fsh.	28	500	do	do	
Fsh.	28	500	do	do	
Frt.	45	2,800	U. S. Shipping Board	Seattle, Wash	Securities Building.
Frt.	46	2,500	do	Tacoma, Wash	
Frt.	52	3,200	do	Seattle, Wash	Do
Frt.	20	♭ 1,000	Pacific Motorship Co. (Me.)	Tacoma, Wash	Arthur Rust Building.
Frt.	41	• 2,500	U. S. Shipping Board	Philadelphia, Pa	Lawrence Building.
Frt.	35	2,700	do	Alexandria, Va	
Frt.	44	2,800	do	Tampa, Fla	
Fsh.	21	550	Deep Sea Fisheries (Me.)	Rockland, Me	
Tow.	10	450	U. S. Shipping Board	Philadelphia, Pa	Do.
Frt.	24	1,500	Clyde S. S. Co. (Me.)	New York, N. Y	Pier 36, North River.
Frt.	41	1,500	Mallory S. S. Co. (Me.)	do	Do.
Frt.	41	1,500	U. S. Shipping Board	do	Customhouse.
Frt.	32	1,500	do	Milwaukee, Wis	Manitowoc, Wis.
Frt.	42	• 2,500	do	Philadelphia, Pa	Lawrence Building.
Frt.	35	• 2,500	do	do	Do.
Frt.	43	• 2,500	do	do	Do.
Frt.	48	2,800	Williams S. S. Co. (Del.)	Wilmington, Del	Du Pont Building.
Frt.	34	1,000	A. H. Bull S. S. Co. (N. J.)	New York, N. Y	40 West Street.
Frt.	31	1,650	do	do	Do.
Frt.	12	400	New York Canal & Great Lakes Corporation (Del.)	do	
Frt.	40	3,500	U. S. Shipping Board	Los Angeles, Calif	
Tow.	21	850	do	New Orleans, La	Hibernia Building.
Frt.	51	2,500	do	New York, N. Y	Customhouse.
Frt.	41	• 2,800	do	San Francisco, Calif	369 Pine Street.
Frt.	32	1,600	do	Mobile, Ala	
Frt.	36	3,000	do	Philadelphia, Pa	Lawrence Building.
Fsh.	28	550	Deep Sea Fisheries (Me.)	Rockland, Me	
Fsh.	21	550	do	do	

Official No.	Signal letters	Rig	Name of vessel	Tonnage		Dimensions			When built	Where built
				Gross	Net	Length	Breadth	Depth		
						Feet	*Feet*	*Feet*		
219745	LVWQ	St. s.	CITY OF JOLIET ⊙	6,501	4,016	395.3	55.1	31.4	1920	Wilmington, N. C.
219746	LVWR	St. s.	WINSTON-SALEM	6,223	3,842	395.3	55.1	31.4	1920	do
219747	LVWS	St. s.	EASTERN BELLE	2,923	1,797	305.0	43.7	25.2	1919	Tokyo, Japan
219748	LVWT	St. s.	DOROTHEA	420	205	186.0	23.0	14.0	1897	Philadelphia, Pa.
219749	LWBC	*Sch.	Ruxton	1,281	1,210	228.0	38.0	19.1	1920	Baltimore, Md.
219750	LWBD	St. s.	EASTERN CRAG	3,826	2,346	345.3	50.2	26.6	1919	Yokohama, Japan
219878	LWBF	St. s.	COL. ROOSEVELT	301	130	125.0	23.4	16.6	1919	Kingston, Ontario
219752	LWBG	St. s.	LIBERTY BELL ⊙	5,107	3,129	390.0	54.2	27.8	1920	Hog Island, Pa.
219755	LWBH	St. s.	CAPE COD ⊙	7,017	4,357	425.8	57.0	31.2	1920	Oakland, Calif.
219756	LWBJ	*Sch.	Northern No. 32	1,476	1,405	241.3	40.3	16.8	1920	Havre de Grace, Md.
219757	LWBK	St. s.	SCHUYKILL BRIDGE	3,283	2,000	324.0	46.2	25.0	1920	Newark, N. J.
219758	LWBM	St. s.	EAST CHICAGO	3,545	2,174	324.0	46.2	25.0	1920	do
219759	LWBN	St. s.	FORT ARMSTRONG	3,545	2,174	324.0	46.2	25.0	1920	do
219760	LWBP	St. s.	ANTHRACITE BRIDGE	3,283	2,000	324.0	46.2	25.0	1920	do
219765	LWBQ	St. s.	NODDLE ISLAND	3,257	1,978	324.0	46.2	25.0	1920	do
219766	LWBR	St. s.	PITTSBURGH BRIDGE	3,545	2,174	324.0	46.2	25.0	1920	do
219422	LWBS	St. s.	WEST JAPPA ⊙	5,866	3,634	410.5	54.2	29.2	1920	Seattle, Wash.
219770	LWBV	St. s.	MOHINKIS	6,049	3,758	402.5	53.0	32.0	1920	Bay Point, Calif.
219772	LWCD	St. s.	Latham (concrete) ⊙	6,287	3,893	420.7	54.0	34.4	1919	Mobile, Ala.
219775	LWCF	St. s.	WEST HIXTON ⊙	5,376	3,343	410.0	54.4	27.2	1920	Los Angeles, Calif.
219776	LWCG	St. s.	ROBERT LUCKENBACH ⊙	6,461	3,998	445.0	58.0	29.4	1919	Machida Mura, Japan
219778	LWCJ	St. s.	COLLINGSWORTH ⊙	5,101	3,125	390.0	54.2	27.8	1920	Hog Island, Pa.
219782	LWCK	St. s.	CAROLINAS ⊙	3,513	2,144	333.8	48.0	24.9	1920	Jacksonville, Fla.
219783	LWCM	St. s.	CHICKAMAUGA	3,353	2,376	333.8	48.0	24.9	1920	do
219894	LWCN	St. s.	LAKE GEYSER	2,592	1,613	251.0	43.6	26.1	1920	Chicago, Ill.
219791	LWCP	Sch.	Mary G. Maynard	735	654	184.1	36.6	14.9	1920	Boothbay Harbor, Me.
219792	LWCQ	St. s.	FISHKILL	5,628	3,477	400.5	54.2	30.4	1920	Newburgh, N. Y.
219795	LWCR	St. s.	EASTERN PILOT	3,162	1,924	305.2	43.9	25.0	1919	Kobe, Japan
219796	LWCS	St. s.	HORACE LUCKENBACH ⊙	6,475	4,008	445.0	58.0	32.0	1919	Machida Tachibaum, Japan.
219798	LWCV	St. s.	ARIO ⊙	6,952	4,271	435.6	56.2	31.7	1920	Sparrows Point, Md.
219799	LWDB	St. s.	DONALD MCKAY	5,535	3,415	400.7	54.2	30.4	1920	Chester, Pa.
219800	LWDC	St. s.	ARIZPA	5,517	3,392	400.7	54.2	30.4	1920	Harriman, Pa.
219801	LWDF	St. s.	GYPSUM QUEEN ⊙	429	91	141.5	27.7	14.8	1920	Green Bay, Wis.
219804	LWDJ	St. s.	OUTAGAMIE	429	91	141.5	27.7	14.8	1920	do
219805	LWDK	St. s.	COMMACK ⊙	5,111	3,115	390.0	54.2	27.8	1920	Hog Island, Pa.
219809	LWDM	Sch.	Ella A	1,565	1,413	233.4	45.7	18.5	1920	Dockton, Wash.
219811	LWDN	St. s.	David C. Meyer ⊙	2,510	1,519	272.8	46.1	24.1	1920	Astoria, Oreg.
219814	LWDP	St. s.	OTHO ⊙	4,839	2,976	380.5	53.1	27.0	1920	Tacoma, Wash.
219816	LWDR	St. s.	LAKE GANADO	2,677	1,660	253.4	43.8	26.2	1920	Saginaw, Mich.
219817	LWDS	St. s.	UTACARBON ⊙	7,076	4,359	435.0	56.0	32.0	1920	Alameda, Calif.
219822	LWDV	St. s.	Lightning	183	92	94.2	24.6	13.2	1920	Milford, Del.
219830	LWFG	St. s.	FREEPORT SULPHUR NO. 5 ⊙	4,127	2,440	355.5	52.5	24.8	1920	Kearny, N. J.
219832	LWFH	St. s.	WEST CALERA ⊙	5,644	3,524	410.5	54.0	27.1	1920	San Francisco, Calif.
219833	LWFJ	St. s.	OKLAHOMA CITY	3,545	2,179	324.0	46.2	25.0	1920	Mobile, Ala.
219834	LWFK	St. s.	W. E. HUTTON ⊙	7,076	4,359	435.0	56.0	32.0	1920	Alameda, Calif.
219840	LWFP	St. s.	ATLANTIC SUN ⊙	6,666	4,044	429.3	59.2	31.4	1920	Chester, Pa.
219842	LWFQ	St. s.	OAKPARK ⊙	6,060	3,758	402.6	53.2	32.0	1920	Alexandria, Va.
219845	LWFR	Ol. s.	SOLITAIRE ⊙	3,350	2,627	315.0	43.7	27.6	1920	Bath, Me.
219846	LWFS	St. s.	LAKE GLAUCUS	2,686	1,665	253.4	43.8	26.3	1920	Superior, Wis.
219847	LWFT	St. s.	LAKE FLAG	2,686	1,665	253.4	43.8	26.3	1920	do
219849	LWGB	St. s.	ETHYL ⊙	2,686	1,665	253.4	43.8	26.3	1920	do
219850	LWGC	St. s.	LAKE GUNNI ⊙	2,686	1,665	253.4	43.8	26.3	1920	do
219851	LWGD	St. s.	EASTERN GLADE ⊙	5,653	3,521	399.9	54.7	27.6	1920	Yokohama, Japan
219855	LWGF	St. s.	GEORGE ALLEN ⊙	5,868	3,636	385.3	51.2	25.6	1920	Kobe, Japan
219857	LWGH	St. s.	UNION LIBERTY	2,559	1,586	251.0	43.6	25.8	1920	Toledo, Ohio
219858	LWGJ	St. s.	EVERGREEN CITY	5,990	3,709	400.7	54.2	30.4	1920	Harriman, Pa.
219859	LWGK	St. s.	NESHOBEE	3,283	1,996	324.0	46.2	25.0	1920	Newark, N. J.
219860	LWGM	St. s.	ORONOKE	3,545	2,174	324.0	46.2	25.0	1920	do
219861	LWGN	St. s.	WHEELING MOLD	3,282	1,995	324.0	46.2	25.0	1920	do
219866	LWGQ	St. s.	Reindeer	164	101	94.5	24.8	12.0	1920	Eastport, Md.
219870	LWGR	St. s.	EASTERN CROWN	5,729	3,552	399.7	54.7	27.5	1920	Nagasaki, Japan
219871	LWGS	St. s.	EASTERN VICTOR ⊙	5,726	3,523	399.4	54.7	27.4	1920	do
219872	LWGT	St. s.	CITY OF VERNON	5,401	3,364	400.7	54.2	30.2	1920	Pensacola, Fla.
219873	LWGV	St. s.	WINONA ⊙	4,964	3,034	390.0	54.2	27.8	1920	Hog Island, Pa.
219875	LWHC	St. s.	CHICKASAW CITY ⊙	6,081	3,749	395.5	55.0	31.4	1920	Chickasaw, Ala.
219876	LWHD	St. s.	SUCARSECO ⊙	3,545	2,174	324.0	46.2	25.0	1920	Newark, N. J.
219889	LWHF	St. s.	EASTERN PLANET ⊙	5,815	3,604	384.8	51.2	25.5	1920	Kobe, Japan
219890	LWHG	St. s.	GULFPOINT ⊙	6,972	4,293	435.6	56.2	31.7	1920	Sparrows Point, Md.
219892	LWHJ	St. s.	GREENLAND	5,502	3,388	400.7	54.2	30.4	1920	Chester, Pa.
219898	LWHK	St. s.	WEST CAHOKIA ⊙	5,645	3,500	410.5	54.0	27.1	1920	South San Francisco, Calif.
219899	LWHM	St. s.	DARDEN	5,189	3,155	391.9	51.2	28.5	1920	Savannah, Ga.

Service	Crew	Horsepower	Name of owner	Home port	Address of owner
Frt.	43	2,800	U. S. Shipping Board	Wilmington, N. C	
Frt.	43	2,800	do	do	
Frt.	34	1,500	do	San Francisco, Calif	369 Pine Street.
Frt.	22	1,558	August Grimaldi	New Orleans, La	407 Whitney Building.
Frt.	5		Syndicate Managers	Baltimore, Md	Munsey Building.
Frt.	48	2,300	U. S. Shipping Board	Seattle, Wash	Securities Building.
Frt.	16	500	Galveston Pilots Association	Galveston, Tex	918 American National Insurance Building
Frt.	34	• 2,500	U. S. Shipping Board	Philadelphia, Pa	Lawrence Building.
Tnk.	43	2,800	Cape S. S. Co, (Del.)	do	Lafayette Building.
Frt.	4		Northern Barge Corporation (Del.)	Wilmington, Del	Equitable Building.
Frt.	37	• 1,500	U. S. Shipping Board	Newark, N. J	
Frt.	37	• 1,500	do	do	
Frt.	37	• 1,500	do	do	
Frt.	29	• 1,500	do	do	
Frt.	37	• 1,500	do	do	
Frt.	35	• 1,500	do	do	
Frt.	45	2,500	do	Seattle, Wash	Securities Building.
Frt.	44	• 2,800	do	San Francisco, Calif	369 Pine Street.
Tnk.	45	2,650	do	Mobile, Ala	
Frt.	45	3,500	do	Los Angeles, Calif	
Frt.	46	3,500	Luckenbach S. S. Co. (Del.)	New York, N. Y	44 Whitehall Street.
Frt.	42	• 2,500	U. S. Shipping Board	Philadelphia, Pa	Lawrence Building.
Frt.	44	• 2,000	The Carolina S. S. Corporation (Del.)	Charleston, S. C	Middle Atlantic Wharf.
Frt.	29	• 2,000	U. S. Shipping Board	Jacksonville, Fla	
Frt.	32	1,500	do	New York, N. Y	Customhouse.
Frt.	8		Boston Maritime Corporation (Me.)	Boston, Mass	131 State Street.
Frt.	53	• 3,000	U. S. Shipping Board	New York, N. Y	Customhouse.
Frt.	33	2,400	do	Seattle, Wash	Securities Building.
Frt.	43	3,300	Luckenbach S. S. Co. (Del.)	New York, N. Y	44 Whitehall Street.
Tnk.	39	2,600	Standard Transportation Co. (Del.)	do	26 Broadway.
Frt.	42	• 3,000	U. S. Shipping Board	Philadelphia, Pa	Lawrence Building.
Frt.	46	• 3,000	do	do	Do.
Tow.	21	800	United States Gypsum Transportation Co. (Del.).	New York, N. Y	17 State Street.
Tow.	20	850	Standard Oil Co. (Ind.)	Chicago, Ill	
Frt.	40	• 2,500	U. S. Shipping Board	Philadelphia, Pa	Lawrence Building.
Frt.	13		J. C. Shaw	Seattle, Wash	Hoquiam, Wash.
Frt.	26	1,400	Wiggins Meyer S. S. Co. (Oreg.)	Portland, Oreg	901 Yeon Building.
Frt.	45	2,538	U. S. Shipping Board	Tacoma, Wash	
Frt.	40	1,500	do	New York, N. Y	Customhouse.
Tnk.	44	3,100	Union Oil Co. (Calif.)	Los Angeles, Calif	Union Oil Building.
Tow.	8	750	U. S. Shipping Board	Wilmington, Del	
Frt.	33	1,700	Freeport Sulphur Transportation Co. (Del.)	New York, N. Y	61 Broadway.
Frt.	45	2,800	U. S. Shipping Board	San Francisco, Calif	369 Pine Street.
Frt.	40	1,600	do	Mobile, Ala	
Tnk.	33	2,800	Pure Oil S. S. Co. (Del.)	Philadelphia, Pa	Lafayette Building.
Tnk.	37	2,700	Sun Oil Co. (N. J.)	do	Finance Building.
Frt.	50	2,800	U. S. Shipping Board	New York, N. Y	Customhouse.
Tnk.	32	b 1,000	Texas S. S. Co. (N. Y.)	do	17 Battery Place.
Frt.	33	1,400	U. S. Shipping Board	Norfolk, Va	Flatiron Building.
Frt.	33	1,500	do	Philadelphia, Pa	Lawrence Building.
Frt.	36	1,400	E. I. Du Pont de Nemours Co. (Del.)	Wilmington, Del	Tenth and Market Streets.
Frt.	24	1,400	Whitney-Central Trust & Savings Bank (La.)	New Orleans, La	Gravier and St. Charles Streets.
Frt.	51	3,000	U. S. Shipping Board	Seattle, Wash	Securities Building.
Frt.	40	2,380	Garland S. S. Corporation (N. Y.)	New York, N. Y	25 Broadway.
Frt.	24	1,500	U. S. Shipping Board	Toledo, Ohio	
Frt.	45	• 3,000	do	Philadelphia, Pa	Lawrence Building.
Frt.	38	• 1,500	do	Newark, N. J	
Frt.	37	• 1,500	do	do	
Frt.	30	• 1,500	do	do	
Tow.	9	450	do	Annapolis, Md	
Frt.	39	3,200	do	Seattle, Wash	Securities Building.
Frt.	32	3,200	do	do	Do.
Frt.	42	• 3,000	do	Pensacola, Fla	
Frt.	36	• 2,500	do	Philadelphia, Pa	Lawrence Building.
Frt.	56	• 2,800	United States Steel Products Co. (N. J.)	New York, N. Y	30 Church Street.
Frt.	37	• 1,500	Submarine Boat Corporation (N. Y.)	do	5 Nassau Street.
Frt.	56	3,000	U. S. Shipping Board	Seattle, Wash	Securities Building.
Tnk.	41	2,600	Gulf Refining Co. (Tex.)	Port Arthur, Tex	
Frt.	44	• 3,000	U. S. Shipping Board	Philadelphia, Pa	Lawrence Building.
Frt.	44	2,800	do	San Francisco, Calif	369 Pine Street.
Tnk.	41	2,500	do	New York, N. Y	Customhouse.

Official No.	Signal letters	Rig	Name of vessel	Tonnage		Dimensions			When built	Where built
				Gross	Net	Length	Breadth	Depth		
						Feet	*Feet*	*Feet*		
219900	LWHN	Bkn.	Phyllis Comyn	2,266	2,129	266.5	46.0	24.1	1920	Rolph, Calif.
219901	LWHP	Bkn.	Anne Comyn	2,265	2,137	266.5	46.0	24.1	1919	do.
219902	LWHQ	St. s.	CONNESS PEAK ⊙	5,620	3,452	390.0	54.2	27.8	1920	Hog Island, Pa.
219903	LWHR	St. s.	PATRICK HENRY ⊙	7,586	4,808	439.6	60.2	33.7	1920	Gloucester City, N. J.
219904	LWHS	St. s.	CAPILLO ⊙	5,135	3,127	390.0	54.2	27.8	1920	Hog Island, Pa.
219905	LWHT	Ol. s.	CUBORE ⊙	6,891	4,222	450.6	57.2	34.0	1920	Quincy, Mass.
219909	LWHV	Bkn.	Russell Haviside	2,263	2,132	266.5	46.0	24.1	1920	Rolph, Calif.
219916	LWJB	Sch.	Albert D. Cummins	1,163	1,081	189.5	41.1	19.7	1920	Beaumont, Tex.
219917	LWJC	St. s.	NAUGUS	6,037	4,446	402.6	53.9	32.2	1920	Oakland, Calif.
219918	LWJD	St. s.	WATERBURY	5,510	3,387	400.7	54.2	30.4	1920	Harriman, Pa.
219919	LWJF	St. s.	KEHUKU	5,107	3,541	391.8	51.3	28.8	1920	Wilmington, Del.
219924	LWJG	St. s.	HAWARDEN	6,042	3,745	402.5	53.0	32.0	1920	Oakland, Calif.
219931	LWJM	St. s.	LAS VEGAS ⊙	5,403	3,362	410.0	54.4	27.2	1920	Los Angeles, Calif.
219932	LWJN	Ol. s.	J. F. Penrose	3,370	2,807	299.5	49.3	31.2	1920	Orange, Tex.
219936	LWJP	St. s.	PADNSAY ⊙	4,838	2,977	380.4	53.1	27.0	1920	Tacoma, Wash.
219937	LWJQ	St. s.	WEST NIVARIA ⊙	5,652	3,522	410.5	54.3	27.2	1920	Los Angeles, Calif.
219938	LWJR	St. s.	WEST KEATS ⊙	5,661	3,539	410.5	54.3	27.2	1920	Long Beach, Calif.
219939	LWJS	St. s.	MARTINIQUE ⊙	2,559	1,586	251.0	43.6	25.8	1920	Toledo, Ohio.
219940	LWJT	St. s.	UNICOI	5,926	3,808	401.9	54.2	31.3	1920	Tampa, Fla.
219942	LWJV	St. s.	CONEHATTA ⊙	5,620	3,453	390.0	54.2	27.8	1920	Hog Island, Pa.
219943	LWKB	St. s.	Everett ⊙	1,751	1,014	236.7	46.5	19.6	1920	St. Helens, Oreg.
219944	LWKC	Ol. s.	Margaret (composite)	432	240	114.0	26.9	19.3	1892	San Francisco, Calif.
219948	LWKD	Sch.	Caibarien	288	274	120.2	31.0	8.8	1920	Tampa, Fla.
219949	LWKF	St. s.	EASTERN DAWN ⊙	5,842	3,627	385.0	51.2	25.5	1920	Kobe, Japan.
219951	LWKH	St. s.	JUVIGNY ⊙	2,309	1,440	251.0	43.6	22.2	1920	Wyandotte, Mich.
219952	LWKJ	St. s.	MONTFAUCON	2,309	1,440	251.0	43.6	22.2	1920	do.
219953	LWKM	St. s.	HINCKLEY	4,755	2,912	377.0	52.0	26.8	1920	Shooters Island, N. Y.
219954	LWKN	Ol. s.	MILLER COUNTY ⊙	7,050	4,339	431.0	59.2	33.3	1920	Baltimore, Md.
219956	LWKQ	St. s.	CATHWOOD ⊙	7,072	4,360	435.0	56.0	32.0	1920	Alameda, Calif.
219957	LWKR	St. s.	ARCTURUS ⊙	6,094	3,816	401.4	53.2	31.9	1920	Vancouver, Wash.
219958	LWKS	St. s.	CHAPPAQUA ⊙	4,755	2,912	377.0	52.0	26.8	1920	Shooters Island, N. Y.
219959	LWKT	St. s.	ARTIGAS ⊙	5,161	3,144	390.0	54.2	27.8	1920	Hog Island, Pa.
219989	LWMC	St. s.	EASTERN ADMIRAL	6,668	4,210	414.7	55.7	31.9	1920	Osaka, Japan.
219990	LWMD	St. s.	MANATEE	5,948	3,823	401.9	54.2	31.3	1920	Tampa, Fla.
219991	LWMF	St. s.	SALAAM	5,990	3,709	400.7	54.2	30.4	1920	Harriman, Pa.
219992	LWMG	St. s.	Medric	380	189	150.4	25.0	13.3	1920	South Portland, Me.
219993	LWMH	St. s.	HENRY STEERS	5,980	3,713	400.7	54.2	30.4	1920	Chester, Pa.
219998	LWMJ	St. s.	BROOKLINE	5,527	3,965	410.5	54.2	27.0	1920	Portsmouth, N. H.
219999	LWMK	St. s.	Wizard	188	127	94.2	24.6	13.0	1920	Camden, N. J.
220000	LWMN	St. s.	Talisman	188	127	94.2	24.6	13.0	1920	do.
220005	LWMR	Sch.	Oregon Pine	2,526	2,350	267.0	49.6	25.2	1920	Portland, Oreg.
220007	LWMS	St. s.	EASTERN COAST ⊙	3,863	2,390	345.0	50.0	29.0	1920	Yokohama, Japan.
220010	LWMT	St. s.	SUBOATCO ⊙	3,285	1,997	324.0	46.2	25.0	1920	Newark, N. J.
220011	LWMV	St. s.	SUEDCO ⊙	3,545	2,174	324.0	46.2	25.0	1920	do.
220012	LWNB	St. s.	SUNELSECO ⊙	3,545	2,174	324.0	46.2	25.0	1920	do.
220013	LWNC	St. s.	AQUARIUS	6,094	3,816	401.4	53.2	31.9	1920	Vancouver, Wash.
220019	LWND	St. s.	CAPITAL OF NEBRASKA ⊙	3,545	2,179	324.0	46.2	25.0	1920	Mobile, Ala.
220024	LWNF	St. s.	WEST NOMENTUM ⊙	5,652	3,522	410.5	54.3	27.2	1920	Los Angeles, Calif.
220025	LWNG	St. s.	OCCIDENTAL ⊙	6,727	5,108	416.8	56.1	31.1	1920	Bath, Me.
220027	LWNJ	St. s.	TEJON ◬	7,004	4,349	425.8	57.0	31.2	1920	Oakland, Calif.
220032	LWNK	Sch.	Oregon Fir	2,526	2,350	267.0	49.6	25.2	1920	Portland, Oreg.
220034	LWNM	Sch.	Maurice R. Thurlow	1,270	1,172	202.6	40.1	22.2	1920	Stockton Springs, Me.
220038	LWNP	Sch.	Tolima	913	846	185.4	37.6	18.6	1920	Linoleumville, N. Y.
220039	LWNQ	St. s.	CROWN CITY ⊙	5,490	3,417	410.0	54.4	27.2	1920	Los Angeles, Calif.
220047	LWNR	St. s.	JAMES B. DUKE ⊙	5,828	3,600	385.0	51.2	25.6	1920	Kobe, Japan.
220052	LWNS	St. s.	Ryder Hanify	1,343	756	235.0	43.0	17.0	1920	North Bend, Oreg.
220053	LWNT	St. s.	NEMHA	6,051	4,016	395.3	55.1	31.4	1920	Wilmington, N. C.
220054	LWNV	St. s.	WILLIAM A. WHITNEY	158	54	100.0	24.1	11.2	1920	Superior, Wis.
220061	LWPB	St. s.	WEST CAMAK ⊙	5,647	3,513	410.5	54.0	27.1	1920	South San Francisco, Calif.
220071	LWPF	St. s.	BACCARAT	2,283	1,433	251.8	43.6	22.0	1920	Cleveland, Ohio.
220078	LWPJ	St. s.	*Dewey*	957	516	209.3	32.0	16.4	1887	Cartagena, Spain.
220088	LWPM	St. s.	HAXTUM	6,041	3,746	402.5	53.0	32.0	1920	Oakland, Calif.
220091	LWPN	St. s.	WEST MAHWAH ⊙	5,586	3,467	410.3	54.2	27.7	1920	Seattle, Wash.
220101	LWPQ	St. s.	Hawk	187	101	88.0	25.5	13.0	1920	Jacksonville, Fla.
220102	LWPR	St. s.	Buzzard	187	101	88.0	25.5	13.0	1920	do.
220103	LWPS	St. s.	Condor	187	101	88.0	25.5	13.0	1920	do.
220104	LWPT	St. s.	Cockatoo	187	101	88.0	25.5	13.0	1920	do.
220105	LWPV	St. s.	OAKRIDGE ⊙	6,057	3,785	402.6	53.2	32.0	1920	Alexandria, Va.
220107	LWQB	St. s.	Jupiter	539	366	154.7	30.6	16.7	1920	Brooklyn, N. Y.
220113	LWQC	St. s.	EASTERN MAID	3,141	1,902	305.0	45.8	24.8	1920	Tokio, Japan.
220114	LWQD	St. s.	TANANA ⊙	3,474	2,064	320.7	46.0	24.4	1920	Oakland, Calif.
220115	LWQF	St. s.	PALLAS ⊙	4,839	2,978	380.5	53.1	27.0	1920	Tacoma, Wash.
220116	LWQG	St. s.	CITY OF LORDSBURG	3,545	2,179	324.0	46.2	25.0	1920	Mobile, Ala.

Service	Crew	Horsepower	Name of owner	Home port	Address of owner
Frt.	4	-------	Pacific Freighters Co. (Calif.)	San Francisco, Calif.	310 California Street.
Frt.	15	-------	----do	----do	Do.
Frt.	42	* 2,500	U. S. Shipping Board	Philadelphia, Pa	Lawrence Building.
Frt.	40	2,500	----do	----do	Do.
Frt.	37	* 2,500	----do	----do	Do.
Frt.	38	b 3,500	Guaranty Trust Co. (N. Y.)	New York, N. Y	140 Broadway.
Frt.	15	-------	Pacific Freighters Co. (Calif.)	San Francisco, Calif.	310 California Street.
Frt.	8	-------	Haldt Transportation Co. (Del.)	Wilmington, Del	7 West Tenth Street.
Frt.	43	* 2,800	U. S. Shipping Board	San Francisco, Calif.	369 Pine Street.
Frt.	43	* 3,000	----do	Philadelphia, Pa	Lawrence Building.
Tnk.	38	2,600	----do	Wilmington, Del	
Frt.	44	* 2,800	----do	San Francisco, Calif.	369 Pine Street.
Frt.	44	3,500	----do	Los Angeles, Calif.	
Tnk.	28	b 960	National Oil Transport Co. (Me.)	Port Arthur, Tex.	Orange, Tex.
Frt.	44	2,500	U. S. Shipping Board	Tacoma, Wash.	
Frt.	40	2,800	----do	Los Angeles, Calif.	
Frt.	55	2,800	----do	----do	
Frt.	27	1,400	Colombia S. S. Co. (Del.)	New York, N. Y	17 Battery Place.
Frt.	41	2,800	U. S. Shipping Board	Tampa, Fla	
Frt.	35	* 2,500	----do	Philadelphia, Pa	Lawrence Building.
Frt.	6	1,400	Chas. R. McCormick S. S. Co. (Calif.)	San Francisco, Calif.	215 Market Street.
Fsh.	4	b 220	Red Salmon Canning Co. (Calif.)	----do	73 Main Street.
Frt.		-------	P. P. Culbreath	Tampa, Fla	
Frt.	56	3,000	U. S. Shipping Board	Seattle, Wash.	Securities Building.
Frt.	42	1,200	Independent Steamship Co. (Del.)	Detroit, Mich.	Foot Orleans Street.
Frt.	21	1,300	----do	----do	Do.
Frt.	50	2,500	U. S. Shipping Board	New York, N. Y	Customhouse.
Tnk.	48	b 2,750	Sun Shipbuilding & Dry Dock Co. (Pa.)	Philadelphia, Pa	Finance Building.
Tnk.	44	3,100	Union Oil Co. (Calif.)	Los Angeles, Calif.	Union Oil Building.
Frt.	37	2,600	U. S. Shipping Board	New York, N. Y	Customhouse.
Frt.	51	2,500	----do	----do	Do.
Frt.	37	* 3,500	----do	Philadelphia, Pa	Lawrence Building.
Frt.	58	3,200	----do	Seattle, Wash.	Securities Building.
Frt.	45	2,800	----do	Tampa, Fla	
Frt.	46	* 3,000	----do	Philadelphia, Pa	Lawrence Building.
Fsh.	28	700	Intra Coastal Corporation (Del.)	New York, N. Y	135 Broadway.
Frt.	45	* 3,000	U. S. Shipping Board	Philadelphia, Pa	Lawrence Building.
Frt.	43	2,800	----do	Portsmouth, N. H.	
Tow.	9	450	----do	Philadelphia, Pa	Do.
Tow.	10	700	Long Island R. R. Co. (N. Y.)	New York, N. Y	Long Island City, N. Y.
Frt.	14	-------	Oregon Pine (Oreg.)	Portland, Oreg.	
Frt.	50	2,300	U. S. Shipping Board	New York, N. Y	Customhouse.
Frt.	29	* 1,500	Submarine Boat Corporation (N. Y.)	----do	5 Nassau Street.
Frt.	37	* 1,500	----do	----do	Do.
Frt.	38	* 1,500	----do	----do	Do.
Frt.	43	2,500	U. S. Shipping Board	----do	Customhouse.
Frt.	40	1,600	----do	Mobile, Ala.	
Frt.	40	2,800	----do	Los Angeles, Calif.	
Tnk.	36	2,500	The Texas Steamship Co. (N. Y.)	New York, N. Y	17 Battery Place.
Tnk.	35	2,800	General Petroleum Corporation (Calif.)	San Francisco, Calif.	310 Sansome Street.
Frt.	14	-------	Oregon Fir (Oreg.)	Portland, Oreg.	
Frt.	9	-------	Boston Maritime Corporation (Me.)	Boston, Mass.	131 State Street.
Frt.	8	-------	Lawrence Corporation (Me.)	New York, N. Y	35 South William Street.
Frt.	40	3,500	U. S. Shipping Board	Los Angeles, Calif.	
Frt.	38	3,000	Garland S. S. Corporation (N. Y.)	New York, N. Y	25 Broadway.
Frt.	28	1,000	J. R. Hanify Co. (Calif.)	San Francisco, Calif.	24 Market Street.
Frt.	43	2,800	U. S. Shipping Board	Wilmington, N. C.	
Tow.	9	450	Whitney Bros. Co. (Wis.)	Milwaukee, Wis.	Duluth, Minn.
Frt.	44	2,800	U. S. Shipping Board	San Francisco, Calif.	369 Pine Street.
Frt.	35	1,200	Independent Steamship Co. (Del.)	Detroit, Mich.	Foot Orleans Street.
Frt.	23	941	Andrew Olson	New York, N. Y	39 Union Street.
Frt.	45	* 2,800	U. S. Shipping Board	San Francisco, Calif.	369 Pine Street.
Frt.	45	2,800	----do	Seattle, Wash.	Securities Building.
Tow.	6	450	----do	Jacksonville, Fla.	
Tow.	7	450	Mobile Towing & Wrecking Co. (Del.)	Mobile, Ala.	
Tow.	13	450	Goodwin-Gallagher Sand & Gravel Corporation (N. Y.).	New York, N. Y	21 East Fortieth Street.
Tow.	7	450	----do	----do	Do.
Frt.	36	2,800	U. S. Shipping Board	----do	Customhouse.
Tow.	13	1,400	Neptune Line (Del.)	----do	25 Beaver Street.
Frt.	42	2,400	U. S. Shipping Board	Seattle, Wash.	Securities Building.
Frt.	37	1,675	Alaska Steamship Co. (Nev.)	New York, N. Y	120 Broadway.
Frt.	44	2,500	U. S. Shipping Board	Tacoma, Wash.	
Frt.	40	1,900	---do	Mobile, Ala.	

Official No.	Signal letters	Rig	Name of vessel	Tonnage		Dimensions			When built	Where built
				Gross	Net	Length	Breadth	Depth		
						Feet	*Feet*	*Feet*		
220127	LWQK	St. s.	SPRINGFIELD	5,641	3,504	410.5	54.2	27.0	1920	Portsmouth, N. H.
220128	LWQN	Bkn.	Katherine MacKail	2,262	2,119	266.5	46.0	24.1	1919	Wilmington, Calif.
220129	LWQP	St. s.	LAKE FURNAS	2,677	1,660	253.4	43.8	26.2	1920	Saginaw, Mich.
220133	LWQR	St. s.	ROCHESTER ⊙	6,836	4,221	435.6	56.2	31.7	1920	Sparrows Point, Md.
220143	LWQS	St. s.	BEACONLIGHT ⊙	6,954	4,280	435.0	56.0	32.0	1920	Alameda, Calif.
220148	LWQT	St. s.	EASTERN GLEN ⊙	5,570	3,545	399.9	54.7	27.6	1920	Yokohama, Japan.
220149	LWQV	St. s.	Hawk	111	29	93.2	17.6	10.5	1904	Christiania, Norway.
220150	LWRB	St. s.	PORT SAUNDERS	112	12	92.7	17.5	31.2	1904	do.
220160	LWRC	St. s.	BIRMINGHAM CITY ⊙	6,032	3,715	395.5	55.0	31.4	1920	Chickasaw City, Ala.
220161	LWRD	St. s.	CITY OF WEATHERFORD ⊙	5,401	3,364	400.7	54.2	30.2	1920	Pensacola, Fla.
220165	LWRF	St. s.	VACUUM ⊙	7,009	4,321	425.8	57.0	31.2	1920	Oakland, Calif.
220166	LWRG	St. s.	Sidney M. Hauptman ⊙	6,094	3,816	401.4	53.2	31.9	1920	Vancouver, Wash.
220173	LWRH	St. s.	EASTERN TEMPEST	4,624	2,838	360.1	51.2	25.9	1920	Uraga, Japan.
220179	LWRK	St. s.	STEEL MARINER ⊙	5,686	3,450	424.2	56.0	26.5	1920	Kearny, N. J.
220180	LWRM	St. s.	STEEL TRADER ⊙	5,686	3,450	424.2	56.2	26.5	1920	do.
220183	LWRN	St. s.	MAUNA LOA ⊙	1,050	577	180.5	34.2	17.8	1920	Long Beach, Calif.
220184	LWRP	Sch.	Ecola	2,266	2,050	266.6	46.2	23.9	1920	Portland, Oreg.
220185	LWRQ	St. s.	JOLEE ⊙	4,994	3,033	390.0	54.2	27.8	1920	Hog Island, Pa.
220186	LWRS	St. s.	CARDONIA ⊙	5,104	3,106	390.0	54.2	27.8	1920	do.
220194	LWRT	St. s.	HALF MOON ⊙	5,673	3,484	400.5	54.2	30.4	1920	Newburgh, N. Y.
220195	LWRV	Sch.	Marie F. Cummings	1,167	1,085	189.5	41.1	19.7	1919	Beaumont, Tex.
220199	LWSB	St. s.	WEST NORRANUS ⊙	5,652	3,522	410.5	54.3	27.2	1919	Los Angeles, Calif.
220200	LWSC	St. s.	WEST HOLBROOK ⊙	5,376	3,343	410.0	54.4	27.2	1919	do.
220202	LWSF	St. s.	Cuyamaca (concrete) ⊙	6,486	4,082	420.7	54.0	34.3	1920	San Diego, Calif.
220203	LWSG	St. s.	LORETTA	5,493	3,382	400.7	54.2	30.4	1920	Chester, Pa.
220211	LWSJ	St. s.	JOHN JAY	8,292	6,164	439.6	60.2	33.7	1920	Gloucester City, N. J.
220236	LWSN	Sch.	Cardenas	307	298	135.0	30.9	9.2	1920	Tampa, Fla.
220237	LWSP	St. s.	HONNEDAGA ⊙	6,216	3,805	402.0	53.2	32.0	1920	Groton, Conn.
220242	LWSR	St. s.	HAHIRA ⊙	6,855	4,234	435.6	56.2	33.6	1920	Sparrows Point, Md.
220245	LWST	St. s.	SUHOLCO ⊙	3,545	2,174	324.0	46.2	25.0	1920	Newark, N. J.
220246	LWSV	St. s.	SUTRANSCO ⊙	3,285	1,997	324.0	46.2	25.0	1920	do.
220247	LWTB	St. s.	SUELCO ⊙	3,285	1,997	324.0	46.2	25.0	1920	do.
220248	LWTC	St. s.	SUPORTCO ⊙	3,285	1,997	324.0	46.2	25.0	1920	do.
220249	LWTD	Ol. s.	BRILLIANT	828	473	180.0	31.2	16.1	1920	Port Jefferson, N. Y.
220250	LWTF	St. s.	QUILLWARK	6,034	4,445	402.6	53.0	32.2	1920	Oakland, Calif.
220254	LWTH	St. s.	PANSA ⊙	4,839	2,977	380.2	53.1	27.0	1920	Tacoma, Wash.
220255	LWTJ	St. s.	HAYDEN	6,042	3,746	402.5	53.0	32.0	1920	Oakland, Calif.
220256	LWTK	St. s.	SALINA ⊙	7,311	4,555	425.8	57.0	33.1	1920	do.
220257	LWTM	St. s.	CAPULIN ⊙	5,543	3,407	390.0	54.2	27.8	1920	Hog Island, Pa.
220259	LWTP	St. s.	CECIL COUNTY ⊙	7,641	4,678	431.0	59.2	33.4	1920	Baltimore, Md.
220274	LWTV	Bkn.	Monitor	2,247	2,102	264.4	46.0	24.0	1920	Oakland, Calif.
220275	LWVB	St. s.	ENSLEY CITY ⊙	6,157	3,801	395.5	55.0	31.4	1920	Chickasaw, Ala.
220276	LWVC	St. s.	PETER KERR ⊙	6,600	4,157	415.0	55.7	31.9	1920	Osaka, Japan.
220285	LWVF	Bkn.	Kate G. Pedersen	2,269	2,106	264.6	46.1	24.0	1920	Columbia City, Oreg.
220286	LWVG	St. s.	DUNGANNON ⊙	7,257	4,485	435.0	56.0	32.0	1920	Alameda, Calif.
220287	LWVH	St. s.	CAVO MAMBI ⊙	1,925	1,055	249.8	37.7	14.8	1920	Manitowoc, Wis.
220295	LWVJ	St. s.	SINASTA	6,052	3,757	402.5	53.0	32.0	1920	Bay Point, Calif.
220298	LWVK	St. s.	AGWISUN ⊙	6,784	4,207	429.3	59.2	33.4	1920	Chester, Pa.
220313	LWVM	Sch.	James W. Howard	1,655	1,512	225.0	41.2	24.2	1920	Boothbay Harbor, Me.
220315	LWVP	St. s.	WEST NOTUS ⊙	5,652	3,522	410.5	54.3	27.2	1920	Los Angles, Calif.
220316	LWVQ	St. s.	WEST KEBAR ⊙	5,620	3,516	410.5	54.3	27.2	1920	Long Beach, Calif.
220317	LWVR	St. s.	WEST KEDRON ⊙	5,620	3,516	410.5	54.3	27.2	1920	do.
220325	LWVT	St. s.	PRESIDENT MONROE ⊙	10,533	6,195	502.1	62.2	28.3	1920	Camden, N. J.
220334	MBCD	St. s.	POMONA ⊙	7,583	4,819	440.0	56.0	35.2	1920	San Francisco, Calif.
220335	MBCF	St. s.	DARTFORD	5,186	3,686	391.9	51.2	30.0	1920	Savannah, Ga.
220344	MBCG	Bkn.	Molfetta	2,462	2,229	284.0	46.3	22.5	1920	Pascagoula, Miss.
220346	MBCJ	Sch.	Elinor II	1,569	1,409	233.2	45.7	18.8	1920	Dockton, Wash.
220347	MCBK	St. s.	CITY OF FORT WORTH	6,501	4,016	395.3	55.1	31.4	1920	Wilmington, N. C.
220352	MBCL	St. s.	ANTINOUS ⊙	6,094	3,816	401.4	53.2	31.9	1920	Vancouver, Wash.
220353	MBCN	St. s.	TOLOSA	5,527	3,965	410.5	54.2	27.0	1920	Portsmouth, N. H.
220354	MBCP	St. s.	Forest King ⊙	2,426	1,724	267.6	46.2	24.0	1920	Aberdeen, Wash.
220362	MBCQ	St. s.	WILLIAM CAMPION ⊙	5,766	3,573	384.4	51.2	25.4	1920	Okayma, Japan.
220366	MBCS	St. s.	AGWIMOON ⊙	6,784	4,207	429.3	59.0	33.2	1920	Chester, Pa.
220380	MBDF	St. s.	STEEL WORKER ⊙	5,686	3,450	424.2	56.2	26.5	1920	Kearny, N. J.
220385	MBDG	St. s.	WEST CAMARGO ⊙	5,881	3,659	410.5	54.0	27.1	1920	South San Francisco, Calif.
220386	MBDH	St. s.	METON ⊙	7,311	4,526	425.8	57.0	33.1	1920	Oakland, Calif.
220388	MBDJ	St. s.	CANANOVA ⊙	1,925	1,055	249.8	37.7	14.8	1920	Manitowoc, Wis.
220397	MBDQ	St. s.	CHESTER KIWANIS ⊙	5,502	3,393	400.7	54.2	30.4	1920	Chester, Pa.
220401	MBDR	St. s.	SUTORPCO ⊙	3,289	2,000	324.0	46.2	25.0	1920	Newark, N. J.
220402	MBDS	St. s.	SUNEWCO ⊙	3,545	2,174	324.0	46.2	25.0	1920	do.
220403	MBDT	St. s.	SURAILCO ⊙	3,285	1,997	324.0	46.2	25.0	1920	do.

Service	Crew	Horsepower	Name of owner	Home port	Address of owner
Frt.	43	2,800	U. S. Shipping Board	Portsmouth, N. H.	
Frt.	11		Pacific Freighters Co. (Calif.)	San Francisco, Calif.	310 California Street.
Frt.	40	1,500	U. S. Shipping Board	New York, N. Y.	Customhouse.
Tnk.	33	3,500	Vacuum Oil Co. (N. Y.)	do	61 Broadway.
Tnk.	45	3,100	Beacon Oil Co. (Mass.)	Boston, Mass.	111 Devonshire Street.
Frt.	54	3,000	U. S. Shipping Board	Seattle, Wash.	Securities Building.
Whl.	11	50	California Sea Products Co. (Calif.)	San Francisco, Calif.	
Whl.	11	52	do	do	
Frt.	49	2,800	U. S. Steel Products Co. (N. J.)	New York, N. Y.	30 Church Street.
Frt.	42	*3,000	U. S. Shipping Board	Pensacola, Fla.	
Tnk.	30	3,200	Vacuum Oil Co. (N. Y.)	New York, N. Y.	61 Broadway.
Frt.	33	2,500	McCormick Intercoster S. S. Co. (Calif.)	San Francisco, Calif.	1 Drumm Street.
Frt.	56	2,800	U. S. Shipping Board	Seattle, Wash.	Securities Building.
Frt.	49	*3,100	U. S. Steel Products Co. (N. J.)	New York, N. Y.	30 Church Street.
Frt.	55	*3,100	do	do	Do.
Frt.	29	750	Inter Island Steam Navigation Co. (Ltd.) (Hawaii).	Honolulu, Hawaii	Queen Street.
Frt.	14		Balfour Guthrie Trust Co.	Portland, Oreg.	
Frt.	35	*2,500	U. S. Shipping Board	Philadelphia, Pa.	Lawrence Building.
Frt.	42	*2,500	do	do	Do.
Frt.	53	2,800	do	New York, N. Y.	Customhouse.
Frt.	1		Cummins Transportation Co. (Del.)	Wilmington, Del.	West Tenth Street.
Frt.	44	*2,300	U. S. Shipping Board	Los Angeles, Calif.	
Frt.	40	*3,500	do	do	
Frt.	47	*2,800	do	San Diego, Calif.	
Frt.	43	*3,000	do	Philadelphia, Pa.	Lawrence Building.
Frt.	45	*3,200	do	do	Do.
Frt.	4		P. P. Culbreath, jr.	Tampa, Fla.	
Frt.	58	*2,500	U. S. Shipping Board	New London, Conn.	
Tnk.	47	2,600	Atlantic Refining Co.	Philadelphia, Pa.	260 South Broad Street.
Frt.	36	*1,500	Submarine Boat Corporation (N. Y.)	New York, N. Y.	5 Nassau Street.
Frt.	28	*1,500	Electric Boat Co. (N. Y.)	do	Do.
Frt.	36	*1,500	Submarine Boat Corporation	do	Do.
Frt.	31	*1,500	do	do	Do.
Tnk.	18	*600	Atlantic Refining Co. (Pa.)	Philadelphia, Pa.	260 South Broad Street.
Frt.	43	*2,800	U. S. Shipping Board	San Francisco, Calif.	669 Pine Street.
Frt.	39	2,500	do	Tacoma, Wash.	
Frt.	44	*2,800	do	San Francisco, Calif.	369 Pine Street.
Frt.	35	2,800	do	do	Do.
Frt.	41	*2,500	do	Philadelphia, Pa.	Lawrence Building.
Tnk.	33	*2,750	do	Baltimore, Md.	Coca Cola Building.
Frt.	17		Charles Nelson Co. (Calif.)	San Francisco, Calif.	230 California Street.
Frt.	27	2,800	U. S. Steel Products Co.	New York, N. Y.	30 Church Street.
Frt.	45	3,200	Columbia Pacific Shipping Co. (Oreg.)	Portland, Oreg.	Board of Trade Building.
Frt.	15		Northern Fisheries (Wash.)	San Francisco, Calif.	141 Clay Street.
Tnk.	34	3,000	The Texas Co. (Tex.)	Port Arthur, Tex.	
Frt.	27	2,000	Cayo Mambi S. S. Corporation (Del.)	New York, N. Y.	61 Broadway.
Frt.	41	*2,800	U. S. Shipping Board	San Francisco, Calif.	369 Pine Street.
Tnk.	33	3,800	Atlantic, Gulf & West Indies Steamship Lines (Me.).	New York, N. Y.	25 Broadway.
Frt.	10		New England Maritime Co. (Me.)	Boston, Mass.	131 State Street.
Frt.	40	2,800	U. S. Shipping Board	Los Angeles, Calif.	
Frt.	55	2,800	do	do	
Frt.	50	2,800	do	San Francisco, Calif.	369 Pine Street.
Pas.	115	6,000	Dollar Steamship Line (Calif.)	do	311 California Street.
Frt.	46	3,100	Pomona Steamship Co. (Del.)	Tacoma, Wash.	1023 A Street.
Tnk.	42	2,800	U. S. Mexico Oil Corporation (Del.)	New York, N. Y.	26 Beaver Street.
Frt.	15		Joseph F. O'Boyle	do	15 Moore Street.
Frt.	11		Harbor Navigation Co. (Wash.)	Tacoma, Wash.	Hoquiam, Wash.
Frt.	42	2,800	U. S. Shipping Board	Wilmington, N. C.	
Frt.	37	2,500	do	Portland, Oreg.	514 Spalding Building.
Frt.	43	2,800	do	Portsmouth, N. H.	
Frt.	26	1,600	Forest King Co. (Wash.)	Seattle, Wash.	911 Securities Building.
Frt.	33	3,000	Garland S. S. Corporation (N. Y.)	New York, N. Y.	25 Broadway.
Tnk.	35	2,800	Atlantic, Gulf & West Indies Steamship Lines (Me.).	do	Do.
Frt.	54	*3,100	U. S. Steel Products Co. (N. J.)	do	30 Church Street.
Frt.	44	2,800	U. S. Shipping Board	San Francisco, Calif.	369 Pine Street.
Frt.	34	2,800	do	do	Do.
Frt.	37	1,900	Cananova Steamship Corporation (Del.)	New York, N. Y.	61 Broadway.
Frt.	46	*3,000	do	Philadelphia, Pa.	Lawrence Building.
Frt.	38	*1,500	Submarine Boat Corporation (N. Y.)	New York, N. Y.	5 Nassau Street.
Frt.	38	*1,500	do	do	Do.
Frt.	28	*1,500	do	do	Do.

Official No.	Signal letters	Rig	Name of vessel	Tonnage		Dimensions			When built	Where built
				Gross	Net	Length	Breadth	Depth		
						Feet	*Feet*	*Feet*		
220410	MBDV	St. s.	DURANGO	7,125	4,395	435.0	56.0	32.0	1920	Alameda, Calif.
220411	MBDW	St. s.	HAYMON	6,042	3,746	402.5	53.0	32.0	1920	Oakland, Calif.
220419	MBFC	St. s.	SANTA ISABEL	2,747	1,542	251.0	43.6	25.8	1920	Toledo, Ohio.
220420	MBFD	St. s.	SAWOKLA	5,984	3,847	401.9	54.2	31.3	1920	Tampa, Fla.
220421	MBFG	St. s.	TOPA TOPA	8,170	4,812	410.0	54.4	27.2	1920	Los Angeles, Calif.
220422	MBFH	St. s.	MOUNT CLAY	8,170	4,812	488.3	55.7	32.1	1904	Stettin, Germany
220425	MBFJ	St. s.	ALBERT JEFFRESS	5,786	3,586	384.6	51.2	25.4	1920	Hibicho, Japan
220434	MBFL	St. s.	Charles R. McCormick	6,094	3,816	401.4	53.2	31.9	1920	Vancouver, Wash.
220435	MBFN	St. s.	HYBERT	6,501	4,016	395.3	55.0	34.9	1920	Wilmington, N. C.
220436	MBFP	St. s.	MOBILE CITY	6,157	3,801	395.5	55.0	31.4	1920	Chickasaw, Ala.
220436	MBFQ	St. s.	CAPE ANN	7,311	4,526	425.8	57.0	33.1	1920	Oakland, Calif.
218588	MBFS	St. s.	BATHGATE	426	200	142.0	27.7	14.8	1919	New York N. Y.
220441	MBFT	St. s.	JAMES OTIS	8,292	6,168	439.6	60.2	33.7	1920	Gloucester City, N. J.
220444	MBFV	St. s.	ROTARIAN	4,747	2,925	380.3	53.1	27.0	1920	Tacoma, Wash.
220447	MBFW	St. s.	INDEPENDENCE HALL	5,050	3,407	390.0	54.2	27.8	1920	Hog Island, Pa.
220448	MBGC	St. s.	PACHET	5,527	3,965	410.5	54.2	27.0	1920	Portsmouth, N. H.
220449	MBGD	St. s.	DEPERE	3,475	2,063	320.7	46.0	24.0	1920	Oakland, Calif.
220459	MBGH	Sch.	Lincoln	405	352	143.9	31.2	13.2	1920	Essex, Mass.
220464	MBGL	St. s.	ALERT	152	103	136.6	17.2	10.0	1920	Bristol, R. I.
220478	MBGQ	St. s.	Bert E. Haney	2,360	1,379	266.6	46.1	24.0	1920	Portland, Oreg.
220479	MBGR	Ol. s.	DELIVERY NO. 5	189	128	109.4	25.1	10.9	1920	Mariners Harbor, N. Y.
220484	MBGS	St. s.	ALADDIN	336	191	127.0	25.1	13.3	1920	Baltimore, Md.
220485	MBGT	St. s.	PRESIDENT CLEVELAND	14,123	8,393	517.0	72.2	27.8	1921	Newport News, Va.
220487	MBGV	St. s.	PANOIL	1,370	760	242.5	36.9	19.7	1920	Violet, La.
220480	MBGW	St. s.	ATLANTA OF TEXAS	3,545	2,179	324.0	46.2	25.0	1920	Mobile, Ala.
220490	MBHC	St. s.	HOUSTON	3,545	2,179	324.0	46.2	25.0	1920	do
220493	MBHD	St. s.	Leopard	176	29	94.0	24.6	12.0	1920	Benton Harbor, Mich.
220494	MBHF	St. s.	Dalzellite	176	29	94.0	24.6	12.0	1920	do
220495	MBHG	St. s.	STEEL ENGINEER	5,686	3,450	424.2	56.2	26.5	1920	Kearny, N. J.
220496	MBHJ	St. s.	SURINAN	2,677	1,660	253.4	43.8	26.2	1920	Saginaw, Mich.
220501	MBHK	St. s.	COMMERCIAL TRAVELER	4,607	2,890	380.3	53.1	27.0	1920	Tacoma, Wash.
220502	MBHL	St. s.	HAYNIE	6,037	3,754	402.5	53.0	32.0	1920	Oakland, Calif.
220513	MBHN	St. s.	I. C. WHITE	7,013	4,364	429.3	59.2	33.2	1920	Chester, Pa.
220518	MBHP	St. s.	ALGIC	5,496	3,373	400.7	54.2	30.2	1920	Harriman, Pa.
220519	MBHQ	St. s.	LORRAINE CROSS	5,127	3,124	390.0	54.2	27.8	1920	Hog Island, Pa.
220520	MBHR	St. s.	YAKA	5,976	3,700	400.7	54.2	30.2	1920	Harriman, Pa.
220521	MBHS	St. s.	HALO	7,009	4,316	435.0	56.0	32.0	1920	Alameda, Calif.
220524	MBHT	St. s.	MEVANIA	6,947	4,282	425.8	57.0	33.1	1920	Oakland, Calif.
220531	MBHW	St. s.	SUTERMCO	3,285	1,997	324.0	46.2	25.0	1920	Newark, N. J.
220532	MBJC	St. s.	SUMANCO	3,285	1,997	324.0	46.2	25.0	1920	do
220527	MBJD	St. s.	HOLLYWOOD	5,613	3,526	410.5	54.3	27.2	1920	Los Angeles, Calif.
220542	MBJF	Sch.	Elizabeth Freeman	1,665	1,540	232.0	41.5	23.1	1920	Thomaston, Me.
220545	MBJG	St. s.	JOHN ENGLIS	5,975	3,710	400.7	54.2	30.4	1920	Chester, Pa.
220550	MBJH	St. s.	CARLTON	5,127	3,124	390.0	54.2	27.8	1920	Hog Island, Pa.
220551	MBJK	St. s.	HASTINGS	5,401	3,364	400.7	54.2	30.2	1920	Pensacola, Fla.
220552	MBJL	St. s.	CARENCO	5,109	3,116	390.0	54.2	27.8	1920	Hog Island, Pa.
220553	MBJN	St. s.	STEEL EXPORTER	5,686	3,450	424.2	56.2	26.5	1920	Kearny, N. J.
220559	MBJQ	St. s.	SUDUFFCO	3,285	1,997	324.0	46.2	25.0	1920	Newark, N. J.
220560	MBJR	St. s.	SURICO	3,545	2,174	324.0	46.2	25.0	1920	do
220561	MBJS	St. s.	SUSHERICO	3,285	1,997	324.0	46.2	25.0	1920	do
220564	MBJT	St. s.	CITY OF FREEPORT	4,469	2,628	340.1	49.2	28.7	1920	Baltimore, Md.
220566	MBJV	St. s.	Palo Alto (concrete)	6,144	3,696	420.0	54.0	35.0	1920	Oakland, Calif.
220572	MBJW	Sch.	Commodore	1,526	1,339	233.9	45.0	18.8	1919	Seattle, Wash.
220573	MBKC	St. s.	SANTA EULALIA	2,647	1,542	251.0	43.6	25.8	1920	Toledo, Ohio.
220574	MBKD	St. s.	CASSIMIR	5,030	3,105	390.0	54.2	27.8	1920	Hog Island, Pa.
220575	MBKF	St. s.	GULFSTAR	7,239	5,316	420.3	59.2	33.2	1920	Chester, Pa.
220582	MBKG	St. s.	CULBERSON	5,453	3,395	410.0	54.4	27.2	1920	Los Angeles, Calif.
220583	MBKH	St. s.	SYROS	6,501	4,016	395.3	55.1	31.4	1920	Wilmington, N. C.
220585	MBKJ	St. s.	HALSEY	7,008	4,389	435.0	56.0	32.0	1920	Alameda, Calif.
220588	MBKL	Sch.	Winapie	2,411	2,301	268.3	46.0	23.6	1919	Newington, N. H.
220589	MBKN	St. s.	LENA LUCKENBACH	6,749	4,211	425.0	53.8	26.4	1920	Iloga, Japan
220594	MBKQ	St. s.	MOSELLA	6,034	4,425	402.6	53.0	32.2	1920	Oakland, Calif.
220597	MBKR	St. s.	CARRABULLE	5,030	3,150	390.0	54.2	27.8	1920	Hog Island, Pa.
220598	MBKS	St. s.	CARPLAKA	5,104	3,113	390.0	54.2	27.8	1920	do
220599	MBKT	St. s.	DERBLAY	3,475	2,065	320.0	46.0	24.4	1920	Oakland, Calif.
220600	MBKV	St. s.	COMMERCIAL SPIRIT	4,633	2,905	380.4	53.1	27.0	1920	Tacoma, Wash.
220606	MBLC	St. s.	GLADYSBE	5,186	3,686	391.0	51.2	30.0	1920	Savannah, Ga.
220607	MBLD	St. s.	PHILIP PUBLICKER	2,397	1,439	251.0	43.7	22.2	1920	Duluth, Minn.
220608	MBLF	St. s.	CODY	5,104	3,113	390.0	54.2	27.8	1920	Hog Island, Pa.
220609	MBLG	St. s.	SUDURCO	3,545	2,174	324.0	46.2	25.0	1920	Newark, N. J.
220615	MBLH	St. s.	EASTERN TEMPLE	3,673	2,235	315.9	45.8	26.3	1920	Osaka, Japan
220621	MBLJ	St. s.	NEW ORLEANS	6,631	4,110	395.5	55.0	31.4	1920	New Orleans, La.

Service	Crew	Horsepower	Name of owner	Home port	Address of owner
Tnk.	44	3,100	Malston Co. (Del.)	Wilmington, Del	
Frt.	44	[a] 2,800	U. S. Shipping Board	San Francisco, Calif	369 Pine Street.
Frt.	10	2,000	American & Cuban S. S. Line (N. Y.)	New York, N. Y	39 Cortlandt Street.
Frt.	45	2,800	U. S. Shipping Board	Tampa, Fla	
Frt.	40	3,500	do	Los Angeles, Calif	
Pas.	200	8,000	American Ship & Commerce Navigation Co. (N. Y.).	New York, N. Y	39 Broadway.
Frt.	33	2,600	Garland S. S. Corporation (N. Y.)	do	25 Broadway.
Frt.	45	2,500	McCormick Intercoastal S. S. Co. (Calif.)	San Francisco, Calif	1 Drumm Street.
Frt.	33	2,800	U. S. Shipping Board	Wilmington, N. C	
Frt.	44	2,800	U. S. Steel Products Co. (N. J.)	New York, N. Y	30 Church Street.
Tnk.	44	2,800	Cape Sreamship Co. (Del.)	Philadelphia, Pa	Lafayette Building.
Tow.	22	1,000	U. S. Shipping Board	do	Lawrence Building.
Frt.	43	[a] 3,200	do	do	Do.
Frt.	36	2,500	Grace S. S. Co. (Del.)	Wilmington, Del	Du Pont Building.
Frt.	42	[a] 2,500	U. S. Shipping Board	Philadelphia, Pa	Lawrence Building.
Frt.	42	2,800	do	Portsmouth, N. H	
Frt.	32	1,675	do	San Francisco, Calif	369 Pine Street.
Frt.	6		Arthur D. Story	Gloucester, Mass	Essex, Mass.
Msc.	14	1,500	Argosy Transportation Co. (Mass.)	Boston, Mass	
Frt.	27	1,450	T. N. Ransom	Portland, Oreg	Twenty-first and Front Streets.
Frt.	5	[b] 500	Standard Transportation Co. (Del.)	New York, N. Y	26 Broadway.
Tow.	12	700	Standard Oil Co. (N. J.)	Baltimore, Md	
Pas.	225	[a] 12,00	Dollar S. S. Line (Calif.)	San Francisco, Calif	311 California Street.
Tnk.	20	750	Huasteca Petroleum Co. (Me.)	Los Angeles, Calif	Security Building.
Frt.	40	1,600	U. S. Shipping Board	Mobile, Ala	
Frt.	40	1,600	do	do	
Tow.	8	700	do	New York, N. Y	Customhouse.
Tow.	8	700	W. Freeland Dalzell	do	24 State Sreet.
Frt.	54	[a] 3,100	U. S. Steel Products Co. (N. J.)	do	30 Church Street.
Pas.	66	503	U. S. Shipping Board	do	Customhouse.
Frt.	34	2,500	Commercial Traveler S. S. Co. (Ltd.)	Wilmington, Del	Du Pont Building.
Frt.	44	[a] 2,800	U. S. Shipping Board	San Francisco, Calif	369 Pine Street.
Tnk.	41	2,700	Pan-American Petroleum & Transport Co. (Del.)	Los Angeles, Calif	1015 Security Building.
Frt.	36	[a] 3,000	U. S. Shipping Board	Philadelphia, Pa	Lawrence Building.
Frt.	41	[a] 2,500	do	do	Do.
Frt.	45	[a] 3,000	do	do	Do.
Tnk.	33	3,100	Cities Service Co. (Del.)	Wilmington, Del	Dover, Del.
Tnk.	32	2,800	Malston Co. (Del.)	do	
Frt.	29	[a] 1,500	Submarine Boat Corporation (N. Y.)	New York, N. Y	5 Nassau Street.
Frt.	38	[a] 1,500	do	do	Do.
Frt.	40	2,800	U. S. Shipping Board	Los Angeles, Calif	
Frt.	11		New England Maritime Co. (Me.)	Boston, Mass	
Frt.	47	[a] 3,000	U. S. Shipping Board	Philadelphia, Pa	Lawrence Building.
Frt.	40	[a] 2,500	do	do	Do.
Frt.	45	[a] 3,000	do	Pensacola, Fla	
Frt.	43	[a] 2,500	do	Philadelphia, Pa	Do.
Frt.	55	[a] 3,100	U. S. Steel Products Co. (N. J.)	New York, N. Y	30 Church Street.
Frt.	38	[a] 1,500	Submarine Boat Corporation (Del.)	do	5 Nassau Street.
Frt.	38	[a] 1,500	do	do	Do.
Frt.	35	[a] 1,500	do	do	Do.
Tnk.	30	[a] 1,800	Steamer Freeport Corporation (N. Y.)	do	251 Fifth Avenue.
Tnk.	40	2,800	U. S. Shipping Board	San Francisco, Calif	369 Pine Street.
Frt.	11		Lewers & Cooke (Ltd.) (Hawaii)	Honolulu, Hawaii	169 South King Street.
Frt.	29	1,100	American & Cuban S. S. Line (N. Y.)	New York, N. Y	39 Cortlandt Street.
Tnk.	32	[a] 2,500	Cuba Distilling Co. (W. Va.)	Baltimore, Md	Curtis Bay, Md.
Tnk.	41	3,100	Gulf Refining Co. (Tex.)	Port Arthur, Tex	West Seventh Street.
Frt.	40	3,500	U. S. Shipping Board	Los Angeles, Calif	
Frt.	35	2,800	do	Wilmington, N. C	
Tnk.	34	2,100	Malston Co. (Del.)	Wilmington, Del	
Frt.	9		John W. Sullivan Co. (N. Y.)	New York, N. Y	Foot of Ninth Street, East River.
Frt.	40	3,200	Luckenbach S. S. Co. (Del.)	do	44 Whitehall Street.
Frt.	44	[a] 2,800	U. S. Shipping Board	San Francisco, Calif	369 Pine Street.
Tnk.	32	[a] 2,500	Cuba Distilling Co. (W. Va.)	Baltimore, Md	Curtis Bay, Md.
Frt.	40	[a] 2,500	U. S. Shipping Board	Philadelphia, Pa	Lawrence Building.
Frt.	36	1,650	do	San Francisco, Calif	369 Pine Street.
Frt.	27	2,500	Commercial Spirit Co. (Ltd.) (Del.)	Wilmington, Del	Du Pont Building.
Frt.	43	2,800	U. S. Mexico Oil Corporation (Del.)	New York, N. Y	26 Beaver Street.
Tnk.	30	1,250	Adelphia S. S. Corporation (Del.)	Philadelphia, Pa	Delaware Avenue and Tasker Street.
Frt.	47	[a] 2,500	U. S. Shipping Board	do	Lawrence Building.
Frt.	36	[a] 1,500	Submarine Boat Corporation (N. Y.)	New York, N. Y	5 Nassau Street.
Frt.	41	2,500	U. S. Shipping Board	Seattle, Wash	Securities Building.
Frt.	49	[a] 2,800	do	New Orleans, La	Hibernia Building.

Official No.	Signal letters	Rig	Name of vessel	Tonnage		Dimensions			When built	Where built
				Gross	Net	Length	Breadth	Depth		
						Feet	*Feet*	*Feet*		
220620	MBLK	St. s.	POTTER	6,171	3,797	395.5	55.0	31.4	1920	New Orleans, La.
220623	MBLP	St. s.	GATEWAY CITY	5,976	3,700	400.7	54.2	30.2	1920	Harriman, Pa.
220624	MBLQ	St. s.	SANTA VERONICA ⊙	2,647	1,542	251.0	43.6	25.8	1920	Toledo, Ohio.
220625	MBLR	St. s.	PROVINCETOWN	6,216	3,805	402.6	53.2	32.0	1920	Groton, Conn.
220626	MBLS	St. s.	SUDAWSONCO ⊙	3,285	1,997	324.0	46.2	25.0	1920	Newark, N. J.
220627	MBLT	St. s.	SULANIERCO ⊙	3,285	1,997	324.0	46.2	25.0	1920	do.
220628	MBLV	St. s.	TOMALVA ⊙	5,104	3,113	390.0	54.2	27.8	1920	Hog Island, Pa.
220629	MBLW	St. s.	CATAHOULA ⊙	5,030	3,105	390.0	54.2	27.8	1920	do.
220630	MBNC	St. s.	CASTANA	5,030	3,105	390.0	54.2	27.8	1920	do.
220631	MBND	St. s.	NORWALK	2,157	1,310	250.8	42.6	25.6	1920	Wilmington, Del.
220634	MBNF	St. s.	WEST CANON	5,645	3,517	410.5	54.0	27.1	1920	South San Francisco, Calif.
220635	MBNG	St. s.	SUSCOLANO ⊙	3,545	2,174	324.0	46.2	25.0	1920	Newark, N. J.
220637	MBNH	Ol. s.	BIDWELL ⊙	7,050	4,339	431.0	59.2	33.3	1920	Baltimore, Md.
220639	MBNK	St. s.	MANATAWNY ⊙	5,030	3,105	390.0	54.2	27.8	1920	Hog Island, Pa.
220640	MBNL	St. s.	FREEPORT SULPHUR No. 6 ⊙	4,487	2,649	353.8	52.6	27.5	1920	Kearny, N. J.
220643	MBNQ	St. s.	AMERICAN BANKER ⊙	7,430	4,013	436.9	58.2	26.4	1920	Hog Island, Pa.
220645	MBNS	Sch.	James C. Hamlen	1,138	1,012	293.4	30.0	19.7	1920	South Portland, Me.
220648	MBNT	Sch.	William B. Fancher	2,216	2,137	267.3	46.0	23.6	1919	Noank, Conn.
220649	MBNV	St. s.	LAVADA ⊙	6,052	3,762	402.5	53.0	32.0	1920	Bay Point, Calif.
220651	MBPC	St. s.	HEBER	6,041	3,746	402.5	53.0	32.0	1920	Oakland, Calif.
220652	MBPD	St. s.	STEEL RANGER ⊙	5,686	3,450	424.2	56.2	26.5	1920	Kearny, N. J.
220653	MBPF	St. s.	BAYOU CHICO ⊙	5,401	3,364	400.7	54.2	30.2	1920	Pensacola, Fla.
220658	MBPG	Sch.	Catskill	2,196	2,097	267.3	46.0	23.6	1919	Kingston, N. Y.
220660	MBPH	St. s.	JOHN STEVENS	5,975	3,710	400.7	54.2	30.4	1920	Chester, Pa.
220664	MBPK	Ol. s.	DONNA LANE ⊙	2,185	1,597	245.5	46.7	23.6	1920	Houghton, Wash.
220665	MBPL	Sch.	Charles W. Baird	2,204	2,118	267.3	46.0	23.6	1919	Mariners Harbor, N. Y.
220667	MBPN	St. s.	ELISHA WALKER ⊙	7,035	5,059	429.3	59.2	23.2	1920	Chester, Pa.
220671	MBPQ	St. s.	Stallion	164	101	94.5	24.8	12.0	1920	Eastport, Me.
220672	MBPR	St. s.	VEEDOL	1,224	698	220.0	37.6	15.8	1920	Mariners Harbor, N. J.
220673	MBPS	St. s.	Racehorse	164	101	94.5	24.8	12.0	1920	Annapolis, Md.
220675	MBPV	St. s.	GULFSTATE ⊙	7,216	4,452	435.0	56.0	32.0	1920	Alameda, Calif.
220676	MBPW	St. s.	LAKE GANO	2,677	1,660	253.4	43.8	26.2	1920	Saginaw, Mich.
220677	MBQC	St. s.	CITY OF RAYVILLE	5,910	3,797	401.9	54.2	31.3	1920	Tampa, Fla.
220678	MBQD	Ol. s.	WILLIAM PENN ⊙	7,615	4,837	439.6	60.2	33.7	1920	Gloucester City, N. J.
220680	MBQG	St. s.	CHINA ARROW ⊙	5,403	5,228	468.3	62.7	32.0	1920	Quincy, Mass.
220681	MBQH	St. s.	BONNIE BROOK	5,976	3,700	400.7	54.2	30.2	1920	Harriman, Pa.
220752	MBQJ	St. s.	Viking ⊙	1,210	661	214.0	44.9	17.1	1920	Rolph, Calif.
220686	MBQK	St. s.	KEKOSKEE	5,124	3,558	391.8	51.3	28.8	1920	Wilmington, Del.
220687	MBQL	St. s.	NORA ⊙	9,620	7,170	467.6	62.7	31.3	1920	Camden, N. J.
220692	MBQN	St. s.	STOCKTON ⊙	7,294	4,532	425.0	57.0	33.1	1920	Oakland, Calif.
220693	MBQP	St. s.	SURICHCO ⊙	3,285	1,997	324.0	46.2	25.0	1920	Newark, N. J.
220694	MBQR	St. s.	SUREMICO ⊙	3,545	2,174	324.0	46.2	25.0	1920	do.
220698	MBQS	Sch.	Lillian E. Kerr	548	475	160.2	35.5	12.7	1920	Pocomoke City, Md.
220700	MBQT	St. s.	HARVESTER ⊙	6,727	5,114	416.8	56.1	31.1	1920	Bath, Me.
220701	MBQV	Sch.	Ashland	2,223	2,120	267.3	46.0	23.6	1919	Stonington, Conn.
220707	MBRC	St. s.	JALAPA ⊙	6,085	4,386	402.6	53.0	32.2	1920	Oakland, Calif.
220709	MBRD	St. s.	PRESIDENT VAN BUREN ⊙	10,533	6,195	502.1	62.2	28.3	1920	Camden, N. J.
220710	MBRF	St. s.	PAGASSET	5,527	3,965	410.5	54.2	27.0	1920	Portsmouth, N. H.
220711	MBRG	St. s.	CHARLES H. CRAMP ⊙	6,220	3,812	404.6	53.9	26.2	1920	Philadelphia, Pa.
220715	MBRH	Sch.	Matanzas	367	342	142.0	31.0	10.0	1920	Tampa, Fla.
220716	MBRJ	St. s.	BIBBCO ⊙	5,107	3,115	390.0	54.2	27.8	1920	Hog Island, Pa.
220717	MBRK	St. s.	YAPALAGA	5,976	3,700	400.7	54.2	30.2	1920	Harriman, Pa.
220718	MBRL	St. s.	ARGOSY ⊙	4,995	3,039	390.0	54.2	27.8	1920	Hog Island, Pa.
220724	MBRN	Sch.	Fort Laramie	2,240	2,140	266.5	46.0	24.1	1919	North Bend, Oreg.
220731	MBRP	Sch.	Griffson	2,259	2,149	267.9	46.3	23.8	1920	Winslow, Wash.
220732	MBRQ	St. s.	LILMAE	5,186	3,086	391.9	51.2	30.0	1920	Savannah, Ga.
220733	MBRS	St. s.	CLEMENT SMITH ⊙	7,506	4,612	431.0	59.2	33.4	1920	Baltimore, Md.
220740	MBSC	St. s.	MURSA ⊙	6,085	4,386	402.6	53.0	32.2	1920	Oakland, Calif.
220743	MBSD	St. s.	Barbara C ⊙	1,240	702	221.5	43.0	16.6	1920	North Bend, Oreg.
220746	MBSF	St. s.	A. A. Daugherty	3,518	2,668	299.5	49.3	31.2	1920	Orange, Tex.
220751	MBSG	St. s.	EASTERN LEADER	4,002	2,445	344.8	50.1	26.6	1920	Osaka, Japan.
220755	MBSH	St. s.	GRIFFDU ⊙	1,484	828	219.9	40.1	18.5	1920	Seattle, Wash.
220758	MBSJ	St. s.	OAKWOOD ⊙	6,071	3,781	402.6	53.2	32.0	1920	Alexandria, Va.
220759	MBSK	St. s.	JEPTHA	3,333	2,015	320.7	46.0	24.4	1920	Oakland, Calif.
220760	MBSL	St. s.	GEORGE E. WEED	5,975	3,710	400.7	54.2	30.4	1920	Chester, Pa.
220761	MBSN	St. s.	VABA ⊙	5,030	3,105	390.0	54.2	27.9	1920	Hog Island, Pa.
220762	MBSP	St. s.	CEDARHURST ⊙	5,030	3,105	390.0	54.2	27.8	1920	do.
220763	MBSQ	St. s.	WEST CARMONA ⊙	5,645	3,517	410.5	54.0	27.1	1920	San Francisco, Calif.
220769	MBST	St. s.	HANNAWA ⊙	7,582	4,826	440.0	56.0	35.2	1920	do.
220770	MBSV	St. s.	YALZA	5,976	3,700	400.7	54.2	30.2	1920	Harriman, Pa.
220774	MBSW	Sch.	T. N. Barnsdall	1,309	1,213	216.5	40.7	21.0	1920	Camden, Me.
220776	MBTC	St. s.	STEEL INVENTOR ⊙	5,686	3,450	424.2	56.2	26.5	1920	Kearny, N. J.
220777	MBTD	St. s.	STORM KING ⊙	5,673	3,484	400.5	54.2	30.4	1920	Newburgh, N. Y.
220779	MBTG	St. s.	ONEIDA ⊙	2,309	1,440	251.0	43.6	22.2	1920	Wyandotte, Mich.
220780	MBTH	St. s.	KIOWA	2,309	1,440	251.0	43.6	22.2	1920	do.

Service	Crew	Horsepower	Name of owner	Home port	Address of owner
Frt.	49	a 2,800	U. S. Shipping Board	New Orleans, La	Hibernia Building.
Frt.	45	a 3,000	do	Philadelphia, Pa	Lawrence Building.
Frt.	31	1,500	American and Cuba S. S. Line (N. Y.)	New York, N. Y	39 Cortlandt Street.
Frt.	50	2,800	U. S. Shipping Board	New London, Conn	
Frt.	29	a 1,500	Submarine Boat Corporation (N. Y.)	New York, N. Y	5 Nassau Street
Frt.	36	a 1,500	do	do	Do.
Frt.	39	a 2,500	U. S. Shipping Board	Philadelphia, Pa	Lawrence Building.
Tnk.	32	a 2,500	Cuba Distilling Co. (W. Va.)	Baltimore, Md	Curtis Bay, Md.
Tnk.	32	a 2,500	U. S. Shipping Board	Philadelphia, Pa	Lawrence Building.
Frt.	24	1,250	Eastern Steamship Lines (Me.)	Portsmouth, N. H	Eliot, Me.
Frt.	43	2,800	U. S. Shipping Board	San Francisco, Calif	369 Pine Street.
Frt.	29	a 1,500	Submarine Boat Corporation (N. Y.)	New York, N. Y	5 Nassau Street.
Tnk.	38	b 2,750	Sun Shipbuilding & Dry Dock Co. (Pa.)	Philadelphia, Pa	Finance Building.
Tnk.	32	a 2,500	S. S. Manatawny (Md.)	Baltimore, Md	310 East Lombard Street.
Tnk.	39	1,700	Freeport Sulphur Transportation Co. (Del.)	New York, N. Y	61 Broadway.
Frt.	58	a 6,000	U. S. Shipping Board	do	Customhouse.
Frt.	9		James C. Hamlen	Portland, Me	Masonic Building.
Frt.	5		U. S. Gypsum Transportation Co. (N. Y.)	New York, N. Y	17 State Street.
Frt.	44	a 2,800	U. S. Shipping Board	San Francisco, Calif	369 Pine Street.
Frt.	44	a 2,800	do	do	Do.
Frt.	47	a 3,100	U. S. Steel Products Co. (N. J.)	New York, N. Y	30 Church Street.
Frt.	45	a 3,000	U. S. Shipping Board	Pensacola, Fla	
Frt.	5		do	New York, N. Y	Customhouse.
Frt.	44	a 3,000	do	Philadelphia, Pa	Lawrence Building.
Frt.	23	b 1,280	I. C. Jacobsen	Seattle, Wash	106 Grand Trunk Dock.
Frt.	7		U. S. Gypsum Transportation Co. (N. Y.)	New York, N. Y	17 State Street.
Tnk.	41	2,700	Pan-American Petroleum & Transport Co. (Del.)	Los Angeles, Calif	1015 Security Building.
Ten.	9	450	U. S. Shipping Board	Annapolis, Md	
Tnk.	20	700	Tidewater Oil Co. (N. J.)	New York, N. Y	11 Broadway.
Ten.	11	450	U. S. Shipping Board	Norfolk, Va	
Tnk.	41	3,100	Gulf Refining Co. (Tex.)	Port Arthur, Tex	West Seventh Street.
Frt.	40	1,500	U. S. Shipping Board	New York, N. Y	Customhouse.
Frt.	46	2,800	do	Tampa, Fla	
Frt.	40	b 4,500	do	Philadelphia, Pa	Lawrence Building.
Tnk.	43	3,200	Standard Transportation Co. (Del.)	New York, N. Y	26 Broadway.
Frt.	45	a 3,000	U. S. Shipping Board	Philadelphia, Pa	Lawrence Building.
Frt.	24	985	George E. Billings	San Francisco, Calif	312 California Street.
Tnk.	34	2,600	U. S. Shipping Board	Wilmington, Del	
Tnk.	39	3,200	Grace Steamship Co. (Del.)	New York, N. Y	17 Battery Place
Tnk.	33	2,800	U. S. Shipping Board	San Francisco, Calif	369 Pine Street.
Frt.	36	a 1,500	Submarine Boat Corporation	New York, N. Y	5 Nassau Street.
Frt.	36	a 1,500	do	do	Do.
Frt.	8		C. A. Small (Machiasport, Me.)	Machias, Me	
Tnk.	34	3,000	The Texas Steamship Co. (N. Y.)	New York, N. Y	17 Battery Place.
Frt.	8		U. S. Shipping Board	Baltimore, Md	Coca Cola Building.
Frt.	44	a 2,800	do	San Francisco, Calif	369 Pine Street.
Pas.	115	6,000	Dollar Steamship Line (Calif.)	do	311 California Street.
Frt.	42	2,800	U. S. Shipping Board	Portsmouth, N. H	
Frt.	43	3,000	Nautilus S. S. Co. (N. Y.)	New York, N. Y	26 Beaver Street.
Frt.	4		P. P. Culbreath	Tampa, Fla	
Frt.	35	a 2,500	U. S. Shipping Board	Philadelphia, Pa	Lawrence Building.
Frt.	42	a 3,000	do	do	Do.
Frt.	36	a 2,500	do	do	Do.
Frt.	15		James Tyson	San Francisco, Calif	230 California Street.
Frt.	10		James Griffiths & Sons	Seattle, Wash	Burke Building.
Tnk.	43	2,800	U. S.-Mexico Oil Corporation (Del.)	New York, N. Y	26 Beaver Street.
Tnk.	34	a 2,500	Oil Transport Co. (Del.)	Wilmington, Del	1600 Continental Building.
Frt.	44	a 2,800	U. S. Shipping Board	San Francisco, Calif	369 Pine Street.
Frt.	27	850	W. R. Chamberlin	do	Balfour Building.
Tnk.	29	1,450	National Oil Transport Co. (Me.)	Port Arthur, Tex	Orange, Tex.
Frt.	43	2,300	U. S. Shipping Board	Seattle, Wash	Securities Building.
Frt.	25	1,400	Universal Steamship & Barge Co. (Wash.)	do	502 Burke Building.
Frt.	44	2,800	U. S. Shipping Board	Houston, Tex	
Frt.	35	1,800	do	San Francisco, Calif	369 Pine Street.
Frt.	44	a 3,000	do	Philadelphia, Pa	Lawrence Building.
Tnk.	25	a 3,200	American-Italian S. S. Co. (Del.)	New York, N. Y	52 Broadway.
Tnk.	34	a 2,500	do	do	Do.
Frt.	44	2,800	U. S. Shipping Board	San Francisco, Calif	369 Pine Street.
Frt.	45	3,100	Columbia Pacific Shipping Co. (Oreg.)	Portland, Oreg	Porter Building.
Frt.	42	a 3,000	U. S. Shipping Board	Philadelphia, Pa	Lawrence Building.
Frt.	9		Camden Vessel Co.	Rockland, Me	
Frt.	44	a 3,100	U. S. Steel Products Co.	New York, N. Y	30 Church Street.
Frt.	53	2,800	U. S. Shipping Board	do	Customhouse.
Frt.	21	1,200	Ford Motor Co. (Del.)	Detroit, Mich	
Frt.	21	1,200	Independent Steamship Co. (Del.)	do	Foot of Orleans Street.

Official No.	Signal letters	Rig	Name of vessel	Tonnage		Dimensions			When built	Where built
				Gross	Net	Length	Breadth	Depth		
						Feet	*Feet*	*Feet*		
220781	MBTJ	St. s.	CAYUGA	2,309	1,440	251.0	43.6	22.2	1920	Wyandotte, Mich.
220782	MBTK	St. s.	ONONDAGA ⊙	2,309	1,440	251.0	43.6	22.2	1920	do.
220783	MBTL	St. s.	CHIPPEWA	2,309	1,440	251.0	43.6	22.2	1920	do.
220787	MBTP	St. s.	JOSEPH SEEP ⊙	6,972	4,393	429.3	59.2	33.2	1920	Chester, Pa.
220789	MBTQ	St. s.	SENECA	2,283	1,429	251.0	43.7	22.2	1920	Cleveland, Ohio.
220790	MBTR	St. s.	ROMAGNE ⊙	2,283	1,429	251.0	43.7	22.2	1920	do.
220794	MBTS	St. s.	JANELEW	6,085	4,391	402.6	53.0	32.2	1920	Oakland, Calif.
220795	MBTV	St. s.	MONTGOMERY CITY ⊙	5,686	3,450	424.2	56.2	26.5	1920	Chickasaw, Ala.
220798	MBVC	St. s.	TACHIBA ⊙	2,325	1,389	251.0	43.7	22.2	1920	Duluth, Minn.
220803	MBVD	St. s.	EASTERN SWORD ⊙	3,785	2,286	330.3	46.1	27.6	1920	Uraga, Japan
220754	MBVF	Ol. s.	KAILUA	328	172	120.1	24.1	10.6	1920	Long Beach, Calif.
220804	MBVG	St. s.	HOPATCONG	6,216	3,805	402.6	53.2	32.0	1920	Groton, Conn.
220807	MBVH	St. s.	EMERGENCY AID ⊙	5,477	3,360	400.7	54.2	30.2	1920	Harriman, Pa.
220811	MBVL	St. s.	WILLIAM H. DOHENNY ⊙	6,994	4,294	435.0	56.2	33.6	1920	San Francisco, Calif.
220418	MBVP	St. s.	MINNEKAHDA ⊙	17,281	10,208	620.5	66.4	31.4	1917	Belfast, Ireland
220815	MBVQ	St. s.	ALGONQUIN ⊙	7,229	4,475	435.0	56.0	32.0	1920	Alameda, Calif.
220816	MBVR	Sch.	Gaviota	287	263	127.6	31.1	11.7	1920	Catano, P. R.
220817	MBVS	Sch.	Andrew McDonald	2,218	2,138	267.3	46.0	23.6	1919	Stonington, Conn.
220819	MBVT	St. s.	NATIRAR ⊙	4,659	2,871	376.4	52.3	27.0	1920	Wilmington, Del.
220820	MBVW	St. s.	Dinsmore (concrete)	6,144	3,696	420.0	54.0	35.0	1920	Jacksonville, Fla.
220821	MBWC	Sch.	Northern No. 36	1,488	1,439	241.3	40.3	16.8	1920	Havre de Grace, Md.
220826	MBWD	St. s.	LAKE GATUN	2,677	1,660	253.4	43.8	26.2	1920	Saginaw, Mich.
220827	MBWF	St. s.	WARBLER ⊙	715	330	181.6	35.5	16.3	1920	Philadelphia, Pa.
220828	MBWG	St. s.	WILLET ⊙	715	330	181.6	35.5	16.3	1920	do.
220829	MBWH	St. s.	EL ESTERO ⊙	4,219	2,557	334.6	47.1	23.1	1920	Arlington, N. Y.
220831	MBWJ	St. s.	JAPAN ARROW ⊙	8,327	5,176	468.3	62.7	32.0	1920	Quincy, Mass.
220835	MBWK	Sch.	Aberfoil	2,416	2,357	267.3	46.0	23.6	1919	Moss Point, Miss.
220836	MBWL	St. s.	CUPRUM ⊙	6,062	3,770	402.5	53.0	32.0	1920	Bay Point, Calif.
220837	MBWN	Sch.	Dover	2,228	2,129	267.3	46.0	23.6	1920	Newington, N. H.
220841	MBWP	Ol. s.	Wm. Donovan	2,204	1,621	243.8	47.3	24.3	1919	Seattle, Wash.
220842	MBWQ	St. s.	WEST HONAKER	5,376	3,343	410.0	54.4	27.2	1920	Los Angeles, Calif.
220848	MBWS	Sch.	Josephine A. McQuesten	1,607	1,462	230.0	41.9	22.8	1920	Rockland, Me.
220851	MBWT	St. s.	W. J. HANNA ⊙	7,110	5,188	422.3	59.2	33.2	1920	Chester, Pa.
220852	MBWV	St. s.	PEACOCK ⊙	741	23	180.0	35.4	15.7	1918	New York, N. Y.
220856	MCBF	Ol. s.	CHARLIE WATSON ⊙	1,769	998	250.0	37.0	21.0	1920	Oakland, Calif.
220858	MCBG	St. s.	PRESIDENT HAYES ⊙	10,533	6,195	502.1	62.2	28.3	1920	Camden, N. J.
220860	MCBH	St. s.	W. D. ANDERSON ⊙	5,168	3,179	391.9	51.2	30.0	1920	Savannah, Ga.
220861	MCBJ	St. s.	SUWARINCO ⊙	3,253	1,977	324.0	46.2	25.0	1920	Newark, N. J.
220862	MCBK	St. s.	SUWORDENCO ⊙	3,545	2,174	324.8	46.2	25.0	1920	do.
220863	MCBL	St. s.	SUJAMECO ⊙	3,285	1,997	324.0	46.2	25.0	1920	do.
220864	MCBN	St. s.	REAPER ⊙	6,774	5,160	416.8	56.1	32.7	1920	Bath, Me.
220865	MCBP	St. s.	FRANKLIN K. LANE ⊙	6,998	4,302	435.0	56.2	33.6	1920	Alameda, Calif.
220873	MCBR	St. s.	A. L. KENT ⊙	5,849	3,664	394.1	55.1	31.0	1920	Bath, Me.
220855	MCBS	Sch.	Luther E. Hooper	2,190	2,084	267.3	46.0	23.6	1920	Mobile, Ala.
220874	MCBT	St. s.	ORLEANS	269	183	118.0	28.0	9.2	1898	Levis, Canada
220877	MCBV	Sch.	Zebedee E. Cliff	1,361	1,254	206.0	40.7	22.6	1920	Boothbay Harbor, Me.
220878	MCBW	St. s.	WACOSTA	5,976	3,700	400.7	54.2	30.2	1920	Harriman, Pa.
220879	MCDB	St. s.	HENRY S. GROVE ⊙	6,220	3,812	404.6	53.9	26.2	1920	Philadelphia, Pa.
220880	MCDF	St. s.	ODUNA ⊙	3,474	2,071	320.7	46.0	24.4	1920	Oakland, Calif.
220881	MCDG	Sch.	Mabel A. Frye	1,151	1,036	193.8	37.4	20.4	1920	Harrington, Me.
220885	MCDK	St. s.	TUSCALOOSA CITY ⊙	5,686	3,450	424.2	56.2	26.5	1920	Chickasaw, Ala.
220888	MCDP	St. s.	SUGILLENCO ⊙	3,285	1,997	324.0	46.2	25.0	1920	Newark, N. J.
220889	MCDQ	St. s.	GEORGE PIERCE ⊙	5,462	3,365	400.7	54.2	30.4	1920	Chester, Pa.
220890	MCDR	St. s.	NARBO ⊙	6,085	4,390	402.6	53.0	32.2	1920	Oakland, Calif.
220891	MCDS	St. s.	BLUE POINT	324	220	137.0	22.8	12.5	1919	Savannah, Ga.
220893	MCDT	St. s.	AMERICAN TRADER ⊙	7,430	4,013	436.9	52.2	26.4	1920	Hog Island, Pa.
220894	MCDV	Sch.	Mary H. Diebold	1,516	1,397	223.5	42.8	22.6	1920	New Castle, Me.
220895	MCDW	St. s.	HERMAN FRASCH ⊙	4,421	2,778	356.0	51.6	30.0	1920	Bewburgh, N. Y.
220907	MCFD	St. s.	EUGENE V. R. THAYER ⊙	7,137	5,111	430.2	59.2	32.8	1920	Wilmington, Del.
220900	MCFG	St. s.	MARY LUCKENBACH ⊙	5,607	3,382	410.5	54.3	27.2	1920	Los Angeles, Calif.
220908	MCFH	St. s.	AGWISEA ⊙	8,013	5,021	468.3	62.7	32.0	1920	Sparrows Point, Md.
220909	MCFJ	St. s.	CAMDEN ⊙	6,653	4,153	419.5	56.5	33.3	1921	Camden, N. J.
220910	MCFK	St. s.	AGWIMARS ⊙	6,771	4,143	429.3	59.2	33.2	1920	Chester, Pa.
220911	MCFL	St. s.	AGWIWORLD ⊙	6,771	4,143	429.3	59.2	33.2	1921	do.
220915	MCFN	Ol. s.	LORRAINE D	125	62	90.9	20.0	9.0	1920	Tampa, Fla.
220916	MCFP	Sch.	Ulak	2,323	2,211	268.3	46.0	23.6	1919	Newington, N. H.
220924	MCFS	St. s.	ESTRADA PALMA ⊙	2,639	1,340	336.7	57.0	18.5	1920	Philadelphia, Pa.
220925	MCFT	St. s.	HAMPTON ROADS ⊙	7,529	4,623	431.0	59.2	33.4	1920	Baltimore, Md.
220926	MCFV	Sch.	Isabella Parmenter	979	907	182.7	38.2	16.9	1920	Somerville, Mass.

Service	Crew	Horsepower	Name of owner	Home port	Address of owner
Frt.	21	1,200	Independent Steamship Co. (Del.)	Detroit, Mich.	Foot of Orleans Street.
Frt.	21	1,200	Ford Motor Co. (Del.)	do	
Frt.	42	1,200	Independent Steamship Co. (Del.)	do	Do.
Frt.	48	2,700	Standard Oil Co. (N. J.)	New York, N. Y.	26 Broadway.
Frt.	35	1,200	Independent Steamship Co. (Del.)	Detroit, Mich.	Foot of Orleans Street.
Frt.	35	1,200	do	do	Do.
Frt.	44	*2,800	U. S. Shipping Board	San Francisco, Calif.	369 Pine Street.
Frt.	57	3,500	U. S. Steel Products Co. (N. J.)	New York, N. Y.	30 Church Street.
Frt.	23	1,200	Atlantic & Caribbean Steam Navigation Co. (Del.).	Wilmington, Del.	Du Pont Building.
Frt.	34	2,500	U. S. Shipping Board	Seattle, Wash.	Securities Building.
Pas.	16	b200	Inter-Island Steam Navigation Co. (Ltd.) (Hawaii).	Honolulu, Hawaii	Queen City.
Frt.	44	*2,800	U. S. Shipping Board	New London, Conn.	
Frt.	45	*3,000	do	Philadelphia, Pa.	Lawrence Building.
Tnk.	40	3,100	Pan-American Petroleum & Transport Co. (Del.)	Los Angeles, Calif.	1015 Security Building.
Pas.	330	11,250	Atlantic Transport Co. (W. Va.)	New York, N. Y.	1 Broadway.
Tnk.	38	3,100	Standard Transportation Co. (Del.)	do	Pier 36, North River.
Frt.	6		A. M. Rodriguez	San Juan, P. R.	Catano, P. R.
Frt.	8		U. S. Gypsum Co. (N. Y.)	New York, N. Y.	17 State Street.
Frt.	47	2,500	U. S. Shipping Board	Wilmington, Del.	
Tnk.	44	2,800	do	Jacksonville, Fla.	
Frt.	4		Northern Barge Corporation (Del.)	Wilmington, Del.	Equitable Building.
Frt.	40	1,500	U. S. Shipping Board	Port Huron, Mich.	
Wrk.	23	1,700	do	Philadelphia, Pa.	Lawrence Building.
Wrk.	23	1,400	do	do	Do.
Frt.	37	2,500	Southern Pacific Co. (Ky.)	New York, N. Y.	Pier 49, North River.
Tnk.	42	3,200	Standard Transportation Co. (Del.)	do	26 Broadway.
Frt.	5		John W. Sullivan Co. (N. Y.)	do	Foot of Ninth Street, East River.
Frt.	44	*2,800	U. S. Shipping Board	San Francisco, Calif.	369 Pine Street.
Frt.	8		Davison Chemical Co. (Md.)	Baltimore, Md.	Garrett Building.
Frt.	23	b1,000	William Donovan S. S. Co. (Calif.)	San Francisco, Calif.	260 California Street.
Frt.	40	3,500	U. S. Shipping Board	Los Angeles, Calif.	
Frt.	11		Lewis K. Thurlow	Boston, Mass.	131 State Street.
Tnk.	33	2,700	Standard Oil Co. (N. J.)	New York, N. Y.	26 Broadway.
Msc.	19	1,400	U. S. Shipping Board	do	Customhouse.
Tnk.	27	b1,100	Standard Oil Co. (Calif.)	San Francisco, Calif.	Standard Oil Building.
Pas.	145	6,000	Dollar Steamship Line (Calif.)	do	311 California Street.
Tnk.	30	2,600	Atlantic Refining Co. (Pa.)	Philadelphia, Pa.	260 South Broad Street.
Frt.	36	*1,500	Submarine Boat Corporation (N. Y.)	New York, N. Y.	5 Nassau Street.
Frt.	35	*1,500	do	do	Do.
Frt.	36	*1,500	do	do	Do.
Tnk.	33	2,900	The Texas Steamship Co. (N. Y.)	do	17 Battery Place.
Frt.	47	3,100	Pan-American Petroleum & Transportation Co. (Del.).	Los Angeles, Calif.	1015 Security Building.
Frt.	37	2,200	Mystic Steamship Co. (Mass.)	Boston, Mass.	111 Devonshire Street.
Frt.	6		Eastern Transportation Co. (Del.)	Wilmington, Del.	Ford Building.
Frt.	6	200	Niagara Ferry & Transportation Co. (N. Y.)	Buffalo, N. Y.	
Frt.	8		Boston Maritime Corporation (Me.)	Boston, Mass.	121 State Street.
Frt.	45	*3,000	U. S. Shipping Board	Philadelphia, Pa.	Lawrence Building.
Frt.	43	3,000	Nautilus S. S. Corporation (N. Y.)	New York, N. Y.	26 Beaver Street.
Frt.	45	1,800	Alaska S. S. Corporation (Nev.)	do	120 Broadway.
Frt.	10		Atlantic Coast Co. (Me.)	Boston, Mass.	131 State Street.
Frt.	49	*3,500	U. S. Steel Products Co.	New York, N. Y.	30 Church Street.
Frt.	36	*1,500	Submarine Boat Corporation (N. Y.)	do	5 Nassau Street.
Frt.	44	*3,000	U. S. Shipping Board	Philadelphia, Pa.	Lawrence Building.
Frt.	44	*2,800	do	San Francisco, Calif.	369 Pine Street.
Fsh	13	600	Atlantic Fisheries Co. (N. Y.)	New York, N. Y.	17 Whitehall Street.
Frt.	57	*6,000	U. S. Shipping Board	do	Customhouse.
Frt.	11		Boston Maritime Corporation (Me.)	Boston, Mass.	131 State Street.
Frt.	34	*3,000	Union Sulphur Co. (N. J.)	New York, N. Y.	33 Rector Street.
Tnk.	39	2,800	Sinclair Navigation Co. (Del.)	do	120 Broadway.
Tnk.	45	2,200	Luckenbach S. S. Co. (Del.)	do	44 Whitehall Street.
Tnk.	42	3,200	Atlantic Gulf & West Indies Steamship Lines (Me.).	do	25 Broadway.
Tnk.	42	3,000	United Fruit Tanker Corporation (Del.)	do	17 Battery Place.
Tnk.	25	2,800	Atlantic, Gulf & West Indies Steamship Lines (Me.).	do	25 Broadway.
Tnk.	35	3,800	do	do	Do.
Tow.	3	b200	Larnie B. Shaw	Philadelphia, Pa.	139 South Thirtieth Street.
Frt.	8		Arthur Meier	New York, N. Y.	Oakwood Avenue, Cedarhurst, Long Island.
Frt.	41	2,700	Florida East Coast Car Ferry Co. (S. D.)	do	120 Broadway.
Frt.	48	*2,750	U. S. Shipping Board	Baltimore, Md.	Coca Cola Building.
Frt.	8		Southern Shipping Co. (N. Y.)	New York, N. Y.	

Official No.	Signal letters	Rig	Name of vessel	Tonnage		Dimensions			When built	Where built
				Gross	Net	Length	Breadth	Depth		
						Feet	*Feet*	*Feet*		
220927	MCFW	St. s.	AMERICAN FARMER	7,430	4,013	436.9	58.2	26.4	1920	Hog Island, Pa.
220928	MCGB	Ol s.	Governor Marshall	131	60	107.6	24.0	11.1	1921	Essex, Mass.
220936	MCGD	St. s.	HANLEY	7,583	4,825	440.0	56.0	35.2	1920	San Francisco, Calif.
220938	MCGH	Sch.	Edna Hoyt	1,512	1,384	224.0	41.1	20.8	1920	Thomaston, Me.
220941	MCGK	St. s.	S. C. T. DODD	7,054	4,374	425.0	57.2	33.1	1920	Oakland, Calif.
220945	MCGL	St. s.	NACATA	5,976	3,700	400.0	54.2	30.2	1920	Harriman, Pa.
220946	MCGN	St. s.	JOHN WORTHINGTON	8,194	5,934	262.4	60.0	29.0	1920	Vancouver, Wash.
220949	MCGP	Ol. s.	Z. R. 3	2,220	1,596	245.8	46.7	23.9	1920	Houghton, Wash.
220951	MCGQ	St. s.	W. H. LIBBY	8,143	5,116	462.4	60.2	29.0	1921	Vancouver, Wash.
220952	MCGR	St. s.	PRESIDENT HARRISON	10,533	6,195	502.1	62.2	28.3	1921	Camden, N. J.
220953	MCGS	St. s.	W. S. MILLER	6,984	4,311	435.0	56.2	33.5	1920	Alameda, Calif.
220954	MCGT	St. s.	NARCISSUS	6,985	4,390	402.6	53.0	32.2	1920	Oakland, Calif.
220955	MCGV	St. s.	SAMUEL L. FULLER	7,052	5,072	430.2	59.2	32.8	1921	Chester, Pa.
220956	MCGW	St. s.	JOSEPH M. CUDAHY	7,052	5,072	430.2	59.2	32.5	1921	do.
220957	MCHB	St. s.	ST. HELIERS	458	9	135.4	29.0	13.6	1919	Port Glasgow, Scotland.
220961	MCHD	St. s.	WICHITA	6,171	3,797	395.5	55.0	31.4	1920	New Orleans, La.
220962	MCHF	St. s.	CITY OF ELWOOD	6,171	3,797	395.5	55.0	31.4	1920	do.
220965	MCHG	Sch.	SUNSET UNA	1,189	1,137	200.3	36.3	18.4	1920	Newburgh, N. Y.
220966	MCHJ	St. s.	RUTH ALEXANDER	8,135	4,988	439.1	56.0	26.2	1913	Hamburg, Germany.
220967	MCHK	St. s.	WEST CUSSETA	5,376	3,343	410.0	54.4	27.2	1920	San Pedro, Calif.
220969	MCHL	St. s.	P. J. Reilly	3,376	2,550	299.5	49.3	21.2	1920	Orange, Tex.
220978	MCHN		Atlantic Coast	1,643	1,517	227.5	42.8	23.7	1921	Thomaston, Me.
220980	MCHP	Sch	Josiah B. Chase	1,661	1,518	230.8	41.4	23.6	1921	Boothbay Harbor, Me.
220979	MCHQ	St. s.	EL ISLEO	4,219	2,557	334.5	47.1	23.1	1920	Arlington, N. Y.
220983	MCHR	St. s.	AMERICAN SHIPPER	7,430	4,013	436.9	58.2	26.4	1921	Hog Island, Pa.
220984	MCHS	St. s.	AMERICAN MERCHANT	7,430	4,013	436.9	58.2	26.4	1921	do.
220985	MCHT	St. s.	Quinault	1,138	610	210.0	43.1	15.4	1921	Portland, Oreg.
220986	MCHV	St. s.	WARWICK	4,469	2,628	340.1	49.2	28.7	1921	Baltimore, Md.
220987	MCHW	St. s.	PRESIDENT PIERCE	14,123	8,393	517.0	72.2	27.8	1921	Sparrows Point, Md.
220989	MCJD	St. s.	NAAMHOK	5,976	3,700	400.7	54.2	30.2	1921	Harriman, Pa.
220990	MCJF	St. s.	SWIFTSURE	8,206	5,091	464.6	60.2	27.7	1921	Portland, Oreg.
220992	MCJG	St. s.	NAMASKET	6,062	3,772	402.5	53.0	32.0	1920	Bay Point, Calif.
220993	MCJH	St. s.	SUJERSEYCO	3,285	1,997	324.0	46.2	25.0	1920	Newark, N. J.
220994	MCJK	St. s.	SUNEWARKCO	3,545	2,174	324.0	46.2	25.0	1920	do.
220998	MCJL	Sch.	North Bend	981	847	204.1	43.0	14.2	1921	North Bend, Oreg.
220999	MCJN	St. s.	M. F. ELLIOTT	7,053	4,353	435.8	57.0	33.1	1921	Oakland, Calif.
221002	MCJP	St. s.	AGWILAKE	7,815	4,863	468.3	62.7	7.4	1921	Sparrows Point, Md.
221003	MCJQ	St. s.	GULFKING	6,560	4,098	419.5	56.4	33.3	1921	Baltimore, Md.
221006	MCJS	St. s.	CITY OF DALHART	5,841	3,750	401.9	54.2	31.9	1921	Tampa, Fla.
221008	MCJV	St. s.	LAKE MIRAFLORES	2,677	1,660	253.4	43.8	26.2	1921	Saginaw, Mich.
221009	MCJW	St. s.	YORBA LINDA	6,900	4,250	435.0	56.2	33.5	1921	Alameda, Calif.
221004	MCKB	St. s.	EL LAGO	4,219	2,557	334.6	47.1	23.1	1920	Arlington, N. Y.
221024	MCKD	St. s.	SUNUGENTCO	3,285	1,997	324.0	46.2	25.0	1920	Newark, N. J.
221027	MCKF	St. s.	ALA	5,976	3,700	400.0	54.2	30.2	1921	Harriman, Pa.
221031	MCKH	St. s.	LIVINGSTON ROE	8,194	5,934	462.4	60.2	29.0	1921	Vancouver, Wash.
221032	MCKJ	St. s.	BESSEMER CITY	5,686	3,450	424.2	56.2	26.5	1920	Chickasaw, Ala.
221033	MCKL	St. s.	CRAMPTON ANDERSON	6,998	4,303	435.0	56.0	33.6	1921	Alameda, Calif.
221034	MCKN	St. s.	Sea Lion	473	255	141.0	29.8	15.6	1921	Oakland, Calif.
221038	MCKP	St. s.	ALBERT E. WATTS	7,137	5,111	430.2	59.2	32.8	1921	Wilmington, Del.
221040	MCKQ	St. s.	THOMAS H. WHEELER	7,053	4,352	425.0	57.2	33.1	1921	Oakland, Calif.
221041	MCKR	St. s.	SWIFTARROW	8,206	5,091	464.6	60.2	27.7	1921	Portland, Oreg.
221042	MCKS	St. s.	PRESIDENT JEFFERSON	14,174	8,443	516.5	72.2	27.8	1921	Camden, N. J.
221043	MCKT	St. s.	MEMMON	3,329	2,012	320.7	46.0	24.4	1921	Oakland, Calif.
221046	MCKV	St. s.	DISTRICT OF COLUMBIA	7,641	4,677	431.0	59.2	33.4	1921	Baltimore, Md.
221054	MCKW	St. s.	PRESIDENT POLK	10,500	6,304	502.1	62.2	28.3	1921	Camden, N. J.
221058	MCLB	St. s.	PRESIDENT JACKSON	14,123	8,377	517.0	72.2	27.8	1921	Newport News, Va.
221062	MCLD	St. s.	REDBIRD	3,285	1,965	324.0	46.2	25.0	1921	Port Jefferson, N. Y.
221063	MCLF	St. s.	REDMAN	3,285	1,965	324.0	46.2	25.0	1921	do.
221066	MCLG	St. s.	SUSPEARCO	3,545	2,174	324.0	46.2	25.0	1920	Newark, N. J.
221069	MCLH	St. s.	ADLER	523	221	129.1	30.3	17.2	1921	Pensacola, Fla.
221070	MCLJ	St. s.	GARGOYLE	7,002	4,303	425.0	57.2	33.1	1921	Oakland, Calif.
221073	MCLN	St. s.	LIEBRE	7,057	4,327	435.0	56.2	33.4	1921	do.
221935	MCLP	Shp.	JANET DOLLAR	3,096	2,898	310.3	46.4	26.4	1902	Port Glasgow, Scotland.
221881	MCLQ	Shp.	JOSEPH DOLLAR	2,407	2,262	293.9	43.1	24.8	1902	Glasgow, Scotland.
222002	MCLR	Shp.	MAE DOLLAR	3,403	3,197	321.0	47.0	27.3	1892	Port Glasgow, Scotland.
221083	MCLS	St. s.	WALTER JENNINGS	9,563	5,978	499.2	68.1	30.5	1921	Kearny, N. J.
221086	MCLT	St. s.	INDIA ARROW	8,327	5,176	468.3	62.7	32.0	1921	Quincy, Mass.
221089	MCLV	St. s.	ARDEN	5,976	3,700	400.7	54.2	30.2	1921	Harriman, Pa.
221079	MCLW	*Sch.	Marie Hooper	2,190	2,094	267.3	46.0	33.6	1920	Mobile, Ala.
221092	MCNB	St. s.	AGWISTONE	10,388	7,886	499.9	68.1	29.3	1921	Newport News, Va.
206658	MCNG	St. s.	MACKINAC	512	336	162.0	28.2	12.0	1909	Ferrysburg, Mich.
221100	MCNH	St. s.	MONTEBELLO	3,272	5,107	440.4	58.2	32.8	1921	Los Angeles, Calif.
221103	MCNJ	St. s.	LA PLACENTIA	8,272	5,107	440.4	58.2	32.8	1921	do.
221107	MCNK	St. s.	E. R. KEMP	4,887	2,847	375.2	53.2	28.1	1921	Wilmington, Del.

Service	Crew	Horsepower	Name of owner	Home port	Address of owner
Pas.	104	*6,000	U. S. Shipping Board	New York	Customhouse.
Fsh.	20	b 120	J. Manuel Marshall	Gloucester, Mass	Brown Building.
Frt.	35	2,600	Hanley S. S. Co. (Del.)	Tacoma, Wash	1023 A Street.
Frt.	10		Superior Trading Transportation Co. (Mass.)	Boston, Mass	88 Broad Street.
Tnk.	35	3,000	Standard Oil Co. (Calif.)	San Francisco, Calif	Standard Oil Building.
Frt.	45	*3,000	U. S. Shipping Board	Philadelphia, Pa	Lawrence Building.
Tnk.	36	2,800	Standard Oil Co. (N. J.)	New York, N. Y	26 Broadway.
Frt.	31	b 1,280	Columbia River Smoked Fish Co. (N. Y.)	do	12 Second Street.
Tnk.	38	2,500	Standard Oil Co. (N. J.)	do	26 Broadway.
Pas.	150	7,000	Dollar Steamship Line (Calif.)	San Francisco, Calif	311 California Street.
Tnk.	37	3,100	Standard Oil Co. (Calif.)	do	Standard Oil Building.
Frt.	40	*2,800	U. S. Shipping Board	do	369 Pine Street.
Tnk.	37	2,700	Sinclair Navigation Co. (Del.)	New York, N. Y	45 Nassau Street.
Tnk.	37	2,700	do	do	Do.
Tow	22	1,200	Huasteca Petroleum Co. (La.)	Los Angeles, Calif	1015 Security Building.
Frt.	49	*2,800	U. S. Shipping Board	New Orleans, La	Hibernia Building.
Frt.	41	*2,800	do	do	Do.
Tnk.	13		Bay Towing Co. (Tex.)	Galveston, Tex	
Pas.	143	5,000	The Robert Dollar Co. (Calif.)	San Francisco, Calif	Robert Dollar Building.
Frt.	50	3,500	U. S Shipping Board	Los Angeles, Calif	
Tnk.	35	1,450	National Oil Transport Co. (Me.)	Port Arthur, Tex	Orange, Tex.
Frt.	10		Atlantic Coast Co. (Me.)	Boston, Mass	131 State Street.
Frt.	8		New England Maritime Co. (Me.)	do	Do.
Frt.	48	2,500	Southern Pacific Co. (Ky.)	New York, N. Y	Pier 49, North River.
Frt.	58	*6,000	Southern Shipping Co. (N. Y.)	do	
Frt.	58	*6,000	Southern Pacific Co. (Ky.)	do	Do.
Frt.	25	625	Hart-Wood Lumber Co	San Francisco, Calif	1 Drumm Street.
Tnk.	30	*1,800	Union Oil Co. of California (Calif.)	Los Angeles, Calif	Seventh and Spring Streets.
Pas.	240	*12,000	Dollar S. S. Line (Calif.)	San Francisco, Calif	311 California Street.
Frt.	45	*3,000	U. S. Shipping Board	Philadelphia, Pa	Lawrence Building.
Tnk.	33	3,050	New England Oil S. S. Co. (Del.)	Wilmington, Del	Du Pont Building
Frt.	44	*2,800	U. S. Shipping Board	San Francisco, Calif	369 Pine Street.
Frt.	36	*1,500	Submarine Boat Corporation (N. Y.)	New York, N. Y	5 Nassau Street.
Frt.	36	*1,500	do	do	Do.
Frt.	10		Robert Banks	Marshfield, Oreg	North Bend, Oreg.
Frt.	37	3,200	Standard Oil Co. (N. J.)	New York, N. Y	26 Broadway.
Tnk.	35	2,800	Atlantic, Gulf & West Indies Steamship Lines (Me.).	do	25 Broadway.
Frt.	37	3,300	Gulf Refining Co. (Tex.)	Port Arthur, Tex	
Frt.	45	2,800	U. S. Shipping Board	Tampa, Fla	
Frt.	40	1,500	do	Port Huron, Mich	
Tnk.	40	3,100	General Petroleum Corporation (Calif.)	San Francisco, Calif	310 Sansome Street.
Frt.	48	2,500	Southern Pacific Co. (Ky.)	New York, N. Y	
Frt.	36	*1,500	Submarine Boat Corporation (N. Y.)	do	5 Nassau Street.
Frt.	45	*3,000	U. S. Shipping Board	Philadelphia, Pa	Lawrence Building.
Tnk.	39	2,800	Standard Oil Co. (N. J.)	New York, N. Y	26 Broadway.
Frt.	57	3,500	U. S. Steel & Products Co. (N. J.)	do	30 Church Street.
Tnk.	41	*3,100	Pan-American Petroleum & Transportation Co. (Del.).	Los Angeles, Calif	1015 Security Building.
Tow.	17	850	Ship Owners & Merchants' Tugboat Co	San Francisco, Calif	Pier 15.
Tnk.	39	2,800	Sinclair Navigation Co. (Del.)	New York, N. Y	45 Nassau Street.
Tnk.	35	3,200	Standard Oil Co. (N. J.)	do	26 Broadway.
Tnk.	54	3,050	New England Oil S. S. Co. (Del.)	Wilmington, Del	Du Pont Building.
Pas.	210	*13,000	U. S. Shipping Board	Seattle, Wash	Securities Building.
Frt.	35	1,800	do	San Francisco, Calif	369 Pine Street.
Tnk.	48	*2,750	do	Baltimore, Md	Coca Cola Building.
Pas.	120	6,000	Dollar S. S. Line (Calif.)	San Francisco, Calif	Robert Dollar Building.
Pas.	120	*12,000	U. S. Shipping Board	Seattle, Wash	Securities Building.
Frt.	31	1,500	Redbird S. S. Corporation (Del.)	Wilmington, Del	Dupont Building.
Frt.	42	1,600	Redman S. S. Coproration (Del.)	do	Do.
Frt.	29	*1,500	Submarine Boat Corporation (Del.)	New York, N. Y	5 Nassau Street.
Tow.	20	1,400	W. G. Coyle & Co. (La.)	New Orleans, La	Whitney Building.
Tnk.	34	3,000	Vacuum Oil Co. (N. Y.)	New York, N. Y	61 Broadway.
Tnk.	40	3,000	General Petroleum Corporation (Calif.)	San Francisco, Calif	310 Sansome Street.
Frt.	27		Robert Dollar Co. (Calif.)	do	Robert Dollar Building.
Frt.	26		do	do	Do.
Frt.	20		do	do	Do.
Tnk.	42	3,700	Standard Oil Co. (N. J.)	New York, N. Y	26 Broadway.
Tnk.	43	3,200	Standard Transportation Co. (Del.)	do	Do.
Frt.	47	*3,000	U. S. Shipping Board	Philadelphia, Pa	Lawrence Building.
Frt.	6		Eastern Transportation Co. (Del.)	Wilmington, Del	Ford Building.
Tnk.	38	3,000	Atlantic, Gulf & West Indies S. S. Lines (Me.)	New York, N. Y	25 Broadway.
Frt.	21	750	Mackinac Co. (R. I.)	Providence, R. I	
Tnk.	44	3,300	Union Oil Co. of California (Calif.)	Los Angeles, Calif	Union Oil Building.
Tnk.	42	3,300	do	do	Do.
Tnk.	37	2,400	Sinclair Navigation Co. (Del.)	New York, N. Y	45 Nassau Street.

Official No.	Signal letters	Rig	Name of vessel	Tonnage		Dimensions			When built	Where built
				Gross	Net	Length	Breadth	Depth		
						Feet	*Feet*	*Feet*		
221109	MCNL	St. s.	ALADDIN ⊙	6,882	4,223	435.6	56.2	33.6	1921	Sparrows Point, Md.
221110	MCNP	St. s.	GALVESTON	6,171	3,797	395.5	55.0	31.4	1921	New Orleans, La.
221111	MCNQ	St. s.	WARD	6,171	3,797	395.5	55.0	31.4	1921	do.
221112	MCNR	St. s.	JEFF DAVIS ⊙	6,171	3,797	395.5	55.0	31.4	1921	do.
221113	MCNS	St. s.	OLDHAM	6,171	3,797	395.5	55.0	31.4	1921	do.
221117	MCNV	St. s.	MEANTICUT ⊙	6,061	3,771	402.5	53.0	32.0	1921	Bay Point, Calif.
221122	MCPB	St. s.	SOLANA	6,702	4,203	419.5	56.5	33.3	1921	Camden, N. J.
221123	MCPD	St. s.	FRANKLIN ⊙	2,841	1,670	299.3	43.1	25.6	1921	Mariners Harbor, N. Y.
221125	MCPF	St. s.	SUCUBACO ⊙	3,285	1,997	324.0	46.2	25.0	1921	N wark, N. J.
221127	MCPG	St. s.	TUXPANOIL ⊙	7,245	4,398	431.0	59.2	33.4	1921	Baltimore, Md.
221129	MCPH	St. s.	CERRO-EBANO ⊙	8,880	5,543	480.5	86.0	36.8	1921	Chester, Pa.
221132	MCPJ	St. s.	MAUNAWILI ⊙	7,409	4,580	440.3	57.2	27.0	1921	do.
221133	MCPK	St. s.	Sea Monarch ⊙	471	249	141.0	29.8	15.6	1921	Oakland, Calif.
221134	MCPL	St. s.	SWIFTSCOUT ⊙	8,206	5,091	464.6	60.2	27.7	1921	Portland, Oreg.
221141	MCPN	*Sch.	Paul Howard	2,219	2,125	267.3	46.0	23.6	1921	Portsmouth, N. H.
221143	MCPQ	St. s.	FAIRFIELD CITY ⊙	5,686	3,450	424.2	56.2	26.5	1921	Chickasaw, Ala.
221120	MCPR	St. s.	WEST O'ROWA ⊙	5,376	3,343	410.0	54.4	27.2	1921	Los Angeles, Calif.
221144	MCPS	St. s.	CERRO-AZUL ⊙	8,876	5,540	480.5	66.0	36.8	1921	Chester, Pa.
221145	MCPT	St. s.	T. J. Hooper	459	277	142.2	29.1	16.5	1921	Baltimore, Md.
167795	MCPW	*Sch.	Armistead	2,100	2,100	267.3	46.0	23.6	1919	do.
218834	MCQB	*Sch.	Tenas	2,212	2,146	267.3	46.0	23.6	1919	Brunswick, Ga.
167793	MCQD	*Sch.	Bango	2,129	2,049	267.3	46.0	23.6	1919	Quantico, Va.
167794	MCQF	*Sch.	Portland	2,129	2,049	267.3	46.0	23.6	1919	do.
167796	MCQG	*Sch.	Agram	2,129	2,049	267.3	46.0	23.6	1919	do.
221147	MCQH	St. s.	FRANK G. DRUM Ⓐ	7,048	4,295	435.0	56.2	33.5	1921	Alameda, Calif.
167646	MCQJ	*Sch.	Matagorda	1,312	1,210	228.0	37.2	20.5	1919	Houston, Tex.
221160	MCQK	*Sch.	Joseph E. Hooper	2,233	2,150	267.5	46.0	23.6	1921	South Portland, Me.
221169	MCQN	St. s.	R. J. HANNA Ⓐ	7,095	4,388	435.0	56.2	33.4	1921	Oakland, Calif.
221170	MCQP	St. s.	AGWISMITH ⊙	10,388	7,886	499.9	68.1	29.3	1921	Newport News, Va.
221174	MCQS	St. s.	K. R. KINGSBURY Ⓐ	7,251	4,425	440.0	58.2	33.1	1921	Alameda, Calif.
221179	MCQV	*Sch.	Portsmouth	2,215	2,128	267.3	46.3	23.6	1921	Baltimore, Md.
221193	MCRF	St. s.	SELMA CITY ⊙	5,686	3,450	424.2	56.2	26.5	1921	Chickasaw, Ala.
221194	MCRG	St. s.	SWIFTEAGLE ⊙	8,206	5,091	464.6	60.2	27.7	1921	Portland, Oreg.
221202	MCRJ	Ga. s.	Mayflower	165	91	131.6	25.8	12.0	1921	Essex, Mass.
221203	MCRK	St. s.	PRESIDENT ADAMS ⊙	10,558	6,200	502.1	62.2	28.3	1921	Camden, N. J.
221210	MCRL	St. s.	E. W. SINCLAIR ⊙	4,887	2,847	375.2	53.2	28.1	1921	Wilmington, Del.
221211	MCRN	St. s.	HENRY D. WHITON ⊙	4,438	2,738	356.0	51.6	30.0	1921	Newburgh, N. Y.
221212	MCRP	Ol. s.	SUPHENCO ⊙	3,545	2,174	324.0	46.2	25.0	1921	Newark, N. J.
221213	MCRQ	St. s.	GULFPRINCE ⊙	6,560	4,098	419.5	56.4	33.3	1921	Baltimore, Md.
221215	MCRS	St. s.	MANULANI Ⓐ	9,556	5,903	480.6	62.2	26.6	1921	Oakland, Calif.
221220	MCRW	St. s.	CUBA ⊙	2,479	1,118	325.0	47.2	18.0	1921	Philadelphia, Pa.
221226	MCSD	St. s.	MOUNT CLINTON ⊙	7,159	4,385	440.3	57.2	27.0	1921	Chester, Pa.
221227	MCSF	St. s.	STUART DOLLAR ⊙	7,038	4,355	429.0	55.2	26.6	1920	Shanghai, China.
221233	MCSG	St. s.	PRESIDENT TAFT Ⓐ	14,123	8,415	517.0	72.2	27.8	1921	Sparrows Point, Md.
221244	MCSJ	St. s.	AGWIHAVRE ⊙	8,862	5,522	480.5	66.0	36.8	1921	Chester, Pa.
221262	MCSL	St. s.	TULSAGAS Ⓐ	7,245	4,398	431.0	59.2	33.4	1921	Baltimore, Md.
221268	MCSP	St. s.	SWIFTLIGHT ⊙	8,206	5,091	464.6	60.2	27.7	1921	Portland, Oreg.
221269	MCSQ	St. s.	E. T. BEDFORD Ⓐ	9,563	5,978	499.2	68.1	30.5	1921	Kearny, N. J.
221271	MCSR	St. s.	VICKSBURG ⊙	757	410	200.0	40.0	7.9	1921	Charleston, W. Va.
221272	MCST	St. s.	JAVA ARROW ⊙	8,327	5,176	468.3	62.7	32.0	1921	Quincy, Mass.
221273	MCSV	*Sch.	Dinty Moore	402	367	137.9	31.1	12.1	1921	Pensacola, Fla.
221277	MCSW	St. s.	Jane Nettleton ⊙	1,545	879	224.6	44.0	17.4	1917	Wilmington, Calif.
221279	MCTB	St. s.	MANUKAI Ⓐ	9,547	5,895	480.6	62.2	26.6	1921	Oakland, Calif.
221292	MCTF	St. s.	ANNISTON CITY ⊙	5,686	3,450	424.2	56.2	26.5	1921	Chickasaw, Ala.
221302	MCTH	St. s.	MOJAVE Ⓐ	6,900	4,255	435.0	56.2	33.5	1921	Alameda, Calif.
221304	MCTJ	St. s.	SWIFTWIND ⊙	8,206	5,091	464.6	60.2	27.7	1921	Portland, Oreg.
221305	MCTK	Sch.	Undaunted ⊙	2,266	2,094	267.5	46.4	23.9	1921	do.
221314	MCTL	St. s.	PRESIDENT MCKINLEY Ⓐ	14,127	8,400	516.5	72.2	27.8	1921	Camden, N. J.
221319	MCTN	St. s.	NASHABA	6,062	3,776	402.5	53.0	32.0	1921	Baypoint, Calif.
221348	MCTS	*Sch.	Barnstable	1,626	1,484	244.8	41.1	20.2	1921	Bath, Me.
221349	MCTV	St. s.	DIXIANO ⊙	4,323	2,613	360.0	50.2	20.2	1921	Mariners Harbor, N. Y.
161654	MCTW	St. s.	AVALON ⊙	1,985	1,186	264.7	38.3	22.1	1891	Cleveland, Ohio.
221353	MCVB	St. s.	Sea Ranger ⊙	473	250	141.0	29.8	15.6	1921	Oakland, Calif.
221354	MCVD	St. s.	AGWIBAY ⊙	7,982	4,938	468.3	62.7	32.0	1921	Quincy, Mass.
221358	MCVG	St. s.	LEBEC Ⓐ	6,900	4,250	435.0	56.2	33.5	1921	Alameda, Calif.
221360	MCVH	St. s.	W. W. MILLS ⊙	6,816	4,245	424.4	58.2	32.9	1921	Chester, Pa.
221263	MCVJ	St. s.	TECOMATE	449	233	127.0	32.5	13.8	1921	City Island, N. Y.
221364	MCVK	St. s.	TOTECO ⊙	449	233	127.0	32.5	13.8	1921	do.
221370	MCVL	*Sch.	Mayo	2,229	2,132	267.3	46.0	23.6	1921	Newington, N. H.
221374	MCVN	St. s.	PRESIDENT WILSON Ⓐ	14,127	8,319	516.5	72.2	27.8	1921	Camden, N. J.

Service	Crew	Horsepower	Name of owner	Home port	Address of owner
Tnk.	37	2,600	Standard Transportation Co. (Del.)	New York, N. Y.	26 Broadway.
Frt.	49	*2,800	U. S. Shipping Board	New Orleans, La.	Hibernia Building.
Frt.	49	*2,800	do	do	Do.
Frt.	49	*2,800	do	do	Do.
Frt.	49	*2,800	do	do	Do.
Frt.	44	*2,800	do	San Francisco, Calif.	369 Pine Street.
Tnk.	40	3,000	Pacific Mail S. S. Co. (N. Y.)	do	508 California Street.
Tnk.	32	1,500	Galena Navigation Co. (Del.)	Houston, Tex.	1816 Main Street.
Frt.	29	*1,500	American Ship & Commerce Navigation Corporation (N. Y.).	New York, N. Y.	39 Broadway.
Tnk.	48	*2,750	U. S. Shipping Board	Baltimore, Md.	Coca Cola Building.
Tnk.	45	4,300	Pan-American Petroleum & Transportation Co. (Del.).	Los Angeles, Calif.	1015 Security Building.
Frt.	43	*4,666	Matson Navigation Co. (Calif.)	San Francisco, Calif.	215 Market Street.
Tow.	17	850	Ship Owners & Merchants' Tugboat Co. (Calif.)	do	Pier 15.
Tnk.	33	3,500	New England Oil S. S. Co. (Del.)	Wilmington, Del.	Du Pont Building.
Frt.	6		Thomas J. Howard	New York, N. Y.	1 Broadway.
Frt.	57	3,500	United States Steel Products Co. (N. J.)	do	30 Church Street.
Frt.	45	3,500	U. S. Shipping Board	Los Angeles, Calif.	
Tnk.	48	4,300	American Petroleum & Transport Co. (Del.)	do	
Tow.	15	1,000	Eastern Transportation Co. (Del.)	Wilmington, Del.	Ford Building.
Frt.	5		Southern Transportation Co. (N. J.)	Philadelphia, Pa.	Commercial Trust Building.
Frt.	1		do	do	Do.
Frt.	5		do	do	Do.
Frt.	5		do	do	Do.
Frt.	5		Westpoint, Va.	do	Do.
Tnk.	38	3,100	Associated Oil Co. (Calif.)	San Francisco, Calif.	79 New Montgomery Street.
Frt.	5		Southern Transportation Co. (N. J.)	Philadelphia, Pa.	Commercial Trust Building.
Frt.	5		Eastern Transportation Co. (Del.)	Wilmington, Del.	Ford Building.
Tnk.	37	3,000	Standard Oil Co. (Calif.)	San Francisco, Calif.	Standard Oil Building.
Tnk.	38	3,000	The Atlantic, Gulf & West Indies S.S. Lines (Me.)	New York, N. Y.	25 Broadway.
Tnk.	40	3,300	Standard Oil Co. (Calif.)	San Francisco, Calif.	Standard Oil Building.
Frt.	5		Southern Transportation Co. (N. J.)	Philadelphia, Pa.	Commercial Trust Building.
Frt.	57	*3,500	United States Steel Products Co. (N. J.)	New York, N. Y.	30 Church Street.
Tnk.	35	3,500	New England Oil S. S. Co. (Del.)	Wilmington, Del.	Du Pont Building.
Frt.	23		The Mayflower Association Corporation (Mass.)	Boston, Mass.	131 Coleridge Street.
Pas.	130	7,000	Dollar S. S. Line (Calif.)	San Francisco, Calif.	Robert Dollar Building.
Tnk.	33	2,400	Sinclair Navigation Co. (Del.)	New York, N. Y.	45 Nassau Street.
Frt.	41	*3,000	Union Sulphur Co. (N. J.)	do	33 Rector Street.
Frt.	30	*2,000	Submarine Boat Corporation (N. Y.)	do	5 Nassau Street.
Tnk.	37	3,300	Gulf Refining Co. (Tex.)	Port Arthur, Tex.	
Frt.	55	*5,000	Matson Navigation Co. (Calif.)	San Francisco, Calif.	215 Market Street.
Frt.	54	3,600	Peninsular & Occidental S. S. Co. (Conn.)	New Haven, Conn.	42 Church Street.
Pas.	43	*4,600	American Ship & Commerce Navigation Corporation (N. Y.).	New York, N. Y.	39 Broadway.
Frt.	44	2,800	The Dollar S. S. Co. (Calif.)	San Francisco, Calif.	
Pas.	198	*12,000	U. S. Shipping Board	do	369 Pine Street.
Tnk.	45	4,300	Atlantic, Gulf & West Indies S. S. Lines (Me.)	New York, N. Y.	25 Broadway.
Tnk.	48	*2,750	Associated Oil Co. (Calif.)	San Francisco, Calif.	79 New Montgomery Street.
Tnk.	34	2,500	New England Oil S. S. Co. (Del.)	Wilmington, Del.	Du Pont Building.
Tnk.	43	3,700	Standard Oil Co. (N. J.)	New York, N. Y.	26 Broadway.
Tow.	4	750	Inland & Coastwise Waterways Mississippi Warrior Service.	New Orleans, La.	
Tnk.	43	3,200	Standard Transportation Co. (Del.)	New York, N. Y.	Do.
Frt.	3		John A. Merritt & Co.	Pensacola, Fla.	804 Palafox Street.
Frt.	24	1,000	Andrew F. Maloney	San Francisco, Calif.	1 Drumm Street.
Frt.	50	*5,000	Matson Navigation Co. (Calif.)	do	215 Market Street.
Frt.	57	*3,500	United States Steel Products Co. (N. J.)	New York, N. Y.	30 Church Street.
Tnk.	40	3,100	General Petroleum Corporation (Calif.)	San Francisco, Calif.	310 Sansome Street.
Tnk.	32	2,900	New England Oil Steamship Co. (Del.)	Wilmington, Del.	Du Pont Building.
Frt.	16		G. F. Matthews	Portland, Oreg.	Caro Peninsula Shipbuilding.
Pas.	210	*12,000	U. S. Shipping Board	Seattle, Wash.	Securities Building.
Frt.	40	*2,800	do	San Francisco, Calif.	369 Pine Street.
Frt.	4		Staples Transportation Co. (Me.)	Fall River, Mass.	404 Davol Street.
Tnk.	40	2,000	American Sugar Transit Corporation (Del.)	New York, N. Y.	117 Wall Street.
Pas.	60	2,600	Wilmington Transportation Co. (Calif.)	Los Angeles, Calif.	Wilmington, Calif.
Tow.	14	850	Ship Owners & Merchants' Tugboat Co. (Calif.)	San Francisco, Calif.	Pier 15.
Tnk.	37	3,200	Guaranty Trust Co. (N. Y.)	New York, N. Y.	140 Broadway.
Tnk.	32	2,800	General Petroleum Corporation (Calif.)	San Francisco, Calif.	310 Sansome Street.
Tnk.	34	2,700	Pure Oil S. S. Co. (Del.)	Philadelphia, Pa.	817 Lafayette Building.
Ten.	31	450	Atlantic Gulf Oil Corporation (Va.)	New York, N. Y.	25 Broadway.
Tow.	31	450	International Petroleum Co. (Me.)	Gloucester, Mass.	100 Main Street.
Frt.	5		P. Dougherty Co. (Md.)	Baltimore, Md.	Hearst Tower Building.
Pas.	240	*12,000	U. S. Shipping Board	San Francisco, Calif.	369 Pine Street.

Official No.	Signal letters	Rig	Name of vessel	Tonnage		Dimensions			When built	Where built
				Gross	Net	Length	Breadth	Depth		
						Feet	*Feet*	*Feet*		
221380	MCVP	St. s.	ALTANTA CITY	5,686	3,450	424.2	56.2	26.5	1921	Chickasaw, Ala.
221385	MCVQ	St. s.	WEST FABALON	7,451	4,507	430.7	54.3	26.2	1921	Los Angeles, Calif.
221386	MCVR	*Sch.	Harford	2,240	2,139	267.3	46.0	23.6	1921	Portland, Me.
221392	MCVS	St. s.	Sea Scout	472	250	141.0	29.8	15.6	1921	Oakland, Calif.
221400	MCVW	St. s.	ILLINOIS	6,702	5,092	416.8	56.1	32.7	1921	Bath, Me.
221405	MCWD	*Sch.	Talbot	2,229	2,145	267.3	46.0	23.6	1921	Stratford, Conn.
221408	MCWF	St. s.	BOHEMIAN CLUB	6,882	4,255	425.0	57.2	33.1	1921	Oakland, Calif.
221413	MCWH	St. s.	LIO	7,245	4,398	431.0	59.2	33.4	1921	Baltimore, Md.
221426	MCWJ	St. s.	PRESIDENT GARFIELD	10,558	6,200	502.1	62.2	28.3	1921	Camden, N. J.
221427	MCWK	St. s.	DAVID MCKELVY	6,820	4,242	430.0	59.2	33.4	1921	Chester, Pa.
221436	MCWL	Sch.	Laura Annie Barnes	698	635	181.2	36.8	15.3	1921	Phippsburg, Me.
221450	MCWN	St. s.	J. FLETCHER FARRELL	7,061	4,350	430.3	59.3	33.2	1921	Quincy, Mass.
221455	MCWP	St. s.	PAUL SHOUP	6,816	4,245	424.4	58.2	32.9	1921	Chester, Pa.
221457	MCWQ	St. s.	YANKEE ARROW	8,046	4,960	468.3	62.7	32.0	1921	Camden, N. J.
221460	MCWT	St. s.	EMIDIO	6,900	4,248	435.0	56.2	33.5	1921	San Francisco, Calif.
221446	MCWV	Sch.	Golden Rod	412	349	142.5	33.0	12.6	1919	Mahone Bay, Nova Scotia.
221478	MDBG	St. s.	AMERICAN LEGION	13,736	8,137	516.5	72.2	27.8	1921	Camden, N. J.
221479	MDBH	St. s.	MARGARET DOLLAR	7,030	4,351	429.0	55.2	26.6	1921	Shanghai, China.
221483	MDBJ	St. s.	THOMAS P. BEAL	5,818	3,642	394.1	55.1	31.0	1921	Bath, Me.
221491	MDBL	St. s.	AGWIPOND	8,024	5,029	468.3	62.7	32.0	1921	Sparrows Point, Md.
221492	MDBN	St. s.	J. N. PEW	9,074	6,473	480.5	66.0	36.8	1921	Chester, Pa.
221508	MDBP	St. s.	WM. BOYCE THOMPSON	7,061	4,350	430.3	59.3	33.2	1921	Quincy, Mass.
221511	MDBQ	St. s.	MEMPHIS CITY	5,686	3,450	424.2	56.2	26.5	1921	Chickasaw, Ala.
221512	MDBR	*Sch.	Bourne	1,626	1,484	244.8	41.1	20.2	1921	Bath, Me.
221521	MDBS	St. s.	J. A. MOFFETT, JR	9,563	5,978	499.2	68.1	30.5	1921	Kearny, N. J.
221536	MDBV	St. s.	GREYLOCK	7,460	4,520	430.7	54.3	26.2	1921	Los Angeles, Calif.
221543	MDBW	St. s.	TUSTEM	6,882	4,255	425.0	57.2	33.1	1921	Oakland, Calif.
221563	MDCH	*Sch.	Garrett	2,301	2,182	267.3	46.0	23.6	1921	Newington, N. H.
221564	MDCJ	*Sch.	Allegany	2,298	2,177	266.3	46.0	23.6	1921	Gildersleever, Conn.
221574	MDCL	St. s.	SOUTHERN CROSS	13,788	7,977	516.5	72.2	27.8	1921	Camden, N. J.
221587	MDCN	St. s.	KNOXVILLE CITY	5,686	3,450	424.2	56.2	26.5	1921	Chickasaw, Ala.
221590	MDCP	St. s.	LUBRICO	6,956	4,290	425.0	57.2	33.1	1921	Oakland, Calif.
221593	MDCQ	*Sch.	Frederick	2,301	2,198	367.3	46.0	23.6	1921	South Portland, Me.
221596	MDCR	St. s.	Seneca	173	118	94.3	25.3	13.1	1919	Sharptown, Md.
221597	MDCS	St. s.	Lafayette	173	118	94.3	25.3	13.1	1919	do.
221600	MDCT	St. s.	EMPIRE ARROW	8,046	4,960	468.3	62.7	32.0	1921	Camden, N. J.
221603	MDCV	St. s.	WEST PROSPECT	7,469	4,520	430.7	54.3	26.2	1921	Los Angeles, Calif.
221605	MDCW	*Sch	Cohasset	2,226	2,142	267.3	46.3	23.6	1921	Noank, Conn.
221608	MDFB	St. s.	JOHN D. ARCHBOLD	14,054	14,054	554.9	75.3	43.0	1921	Newport News, Va.
221612	MDFH	St. s.	AGWIMEX	8,862	5,522	480.5	66.0	36.0	1921	Chester, Pa.
221618	MDFJ	St. s.	T. J. WILLIAMS	8,211	5,108	465.4	60.2	27.8	1921	Tampa, Fla.
221633	MDFK	St. s.	PRESIDENT GRANT	14,119	8,405	517.0	72.2	27.8	1921	Sparrows Point, Md.
221636	MDFL	Shp.	WILLIAM DOLLAR	3,238	3,036	320.5	47.0	27.1	1902	Dumbarton, Scotland.
221643	MDFN	St. s.	CHATTANOOGA CITY	5,686	3,450	424.2	56.2	26.5	1921	New York, N. Y.
221645	MDFP	St. s.	PRESIDENT LINCOLN	14,187	8,359	516.5	72.2	27.8	1921	Camden, N. J.
221648	MDFQ	St. s.	TAMIAHUA	11,170	8,155	500.0	71.2	31.2	1921	Oakland, Calif.
221657	MDFR	*Sch.	CAROLINE	2,301	2,179	267.3	46.0	23.6	1921	South Portland, Me.
221659	MDFS	St. s.	LEVANT ARROW	8,046	4,980	468.3	62.7	32.0	1921	Camden, N. J.
221663	MDFT	St. s.	ROBERT E. HOPKINS	6,624	4,117	424.4	58.2	32.9	1921	Chester, Pa.
221666	MDFW	St. s.	WEST CHOPAKA	7,460	4,520	430.7	54.3	26.2	1921	Los Angeles, Calif.
221878	MDGC	St. s.	Sierra	1,286	704	225.0	43.0	16.9	1917	North Bend, Oreg.
221675	MDGF	St. s.	WM. ROCKEFELLER	14,054	8,790	554.9	75.3	43.0	1921	Newport News, Va.
221678	MDGH	*Sch.	Montgomery	2,307	2,192	267.3	46.0	23.6	1921	Sandy Point, Me.
221676	MDGJ	*Sch.	Anaconda	2,271	2,100	267.3	46.0	23.6	1921	Kingston, N. Y.
221691	MDGK	St. s.	LA PURISIMA	5,091	3,032	392.3	51.2	30.4	1921	Los Angeles, Calif.
221695	MDGL	St. s.	F. H. HILLMAN	9,835	6,006	500.0	68.2	30.0	1921	Alameda, Calif.
221700	MDGN	St. s.	BIRKENHADE	6,960	4,297	425.0	57.2	33.1	1921	Oakland, Calif.
221701	MDGP	Ol. s.	H. T. HARPER	3,803	2,300	329.9	46.2	25.7	1921	do.
221707	MDGQ	St. s.	STEEL SEAFARER	5,718	3,471	424.2	56.2	26.5	1921	Kearney, N. J.
221721	MDGT	St. s.	SAMUEL Q. BROWN	6,624	4,117	424.4	58.2	32.9	1921	Chester, Pa.
221727	MDGV	St. s.	PRESIDENT MADISON	14,187	8,341	516.5	72.3	27.8	1921	Camden, N. J.
221728	MDGW	St. s.	MELVILLE DOLLAR	7,032	4,319	420.0	55.2	26.6	1921	Shanghai, China.
221735	MDHC	St. s.	DIXIE ARROW	8,046	4,960	468.3	62.7	32.0	1921	New York, N. Y.
271737	MDHF	Sch.	Ralph S. Parsons	431	388	155.2	33.8	12.1	1917	Chevarlo, Nova Scotia.
221784	MDHJ	St. s.	H. M. STOREY	9,838	6,007	500.0	68.2	30.0	1921	Alameda, Calif.
221785	MDHK	St. s.	STEEL SCIENTIST	5,718	3,471	424.2	56.2	26.5	1921	Kearney, N. J.
221805	MDHL	St. s.	NEW JERSEY	6,740	5,084	416.8	56.1	32.7	1921	Bath, Me.
221815	MDHP	St. s.	WELLFLEET	430	202	136.1	27.1	16.8	1921	Port Richmond, N. Y.
221833	MDHS	St. s.	JOHN PURROY MITCHEL	334	227	126.8	27.0	14.1	1921	Shooters Island, N. Y.
221836	MDHT	Shp.	JAMES DOLLAR	3,017	2,812	318.0	46.1	26.2	1901	Glasgow, Scotland.
221837	MDHV	Sch.	Stranger	595	510	171.5	35.0	13.2	1918	Annapolis Royal, Nova Scotia.
221839	MDHW	St. s.	MUNARGO	6,484	3,970	413.8	57.8	22.8	1921	Camden, N. J.
221844	MDJB	St. s.	PRESIDENT HARDING	14,187	8,345	516.5	72.2	27.8	1921	do.
221857	MDJC	St. s.	STEEL NAVIGATOR	5,718	3,471	424.2	56.2	26.5	1921	Kearney, N. J.
221861	MDJG	St. s.	BYRON D. BENSON	7,953	4,932	465.4	60.2	27.8	1921	Tampa, Fla.

Service	Crew	Horsepower	Name of owner	Home port	Address of owner
Frt.	57	• 3,500	U. S. Steel Products Co. (N. J.)	New York, N. Y	30 Church Street.
Frt.	58	3,500	U. S. Shipping Board	Los Angeles, Calif	
Frt.	6		P. Dougherty Co. (Md.)	Baltimore, Md	Hearst Tower Building.
Tow.	16	850	Ship Owners & Merchants' Tugboat Co. (Calif.)	San Francisco, Calif	310 Sansome Street.
Tnk.	35	3,000	Texas Co. (Tex.)	Port Arthur, Tex	•
Frt.	6		P. Dougherty Co. (Md.)	Baltimore, Md	Hearst Tower Building.
Tnk.	33	3,200	Atlantic Refining Co. (Pa.)	Philadelphia, Pa	260 South Broad Street.
Tnk.	48	• 2,750	General Petroleum Corporation (Calif.)	San Francisco, Calif	310 Sansome Street.
Pas.	115	6,000	Dollar Steamship Lines (Calif.)	do	311 California Street.
Tnk.	38	2,700	Tide Water Oil Co. (N. J.)	New York, N. Y	11 Broadway.
Frt.	7		Charles H. Barnes	Salem, Mass	Saugus, Mass.
Tnk.	60	2,600	Sinclair Navigation Co. (Del.)	New York, N. Y	45 Nassau Street.
Tnk.	41	2,700	Associated Oil Co. (Calif.)	San Francisco, Calif	79 New Montgomery Street.
Tnk.	41	3,200	Standard Transportation Co. (Del.)	New York, N. Y	26 Broadway.
Tnk.	38	3,100	General Petroleum Co. (Calif.)	San Francisco, Calif	310 Sansome Street.
Frt.	7		Whitney & Bodden Shipping Co. (Ala.)	Mobile, Ala	50 South Commerce Street.
Pas.	200	• 12,000	U. S. Shipping Board	Philadelphia, Pa	Lawrence Building.
Frt.	36	3,000	Dollar Steamship Co. (Calif.)	San Francisco, Calif	311 California Street.
Frt.	64	• 2,300	Mystic Steamship Co. (Mass.)	Boston, Mass	111 Devonshire Street.
Tnk.	37	3,200	Guaranty Trust Co. (N. Y.)	New York, N. Y	140 Broadway.
Tnk.	37	2,800	Sun Oil Co. (N. J.)	Philadelphia, Pa	Finance Building.
Tnk.	34	3,000	Sinclair Navigation Co. (Del.)	New York, N. Y	45 Nassau Street.
Frt.	57	• 3,500	United States Steel Products Co. (N. J.)	do	30 Church Street.
Frt.	4		Staples Transportation Co. (Me.)	Fall River, Mass	404 Davol Street.
Tnk.	60	3,700	Standard Oil Co. (N. J.)	New York, N. Y	26 Broadway.
Frt.	39	3,500	Greylock Steamship Corporation (N. Y.)	do	39 Cortlandt Street.
Tnk.	5	3,200	Atlantic Refining Co. (Pa.)	Philadelphia, Pa	260 South Broad Street.
Frt.	6		P. Dougherty Co. (Md.)	Baltimore, Md	Hearst Tower Building.
Frt.	6		do	do	Do.
Pas.	224	• 12,000	U. S. Shipping Board	Philadelphia, Pa	Lawrence Building.
Frt.	57	• 3,500	United States Steel Products Co. (N. J.)	New York, N. Y	30 Church Street.
Tnk.	35	3,200	Standard Oil Co. (Calif.)	San Francisco, Calif	225 Bush Street.
Frt.	6		P. Dougherty Co. (Md.)	Baltimore, Md	Hearst Tower Building.
Tow.	5	550	Lehigh Valley R. R. Co. (N. J.)	New York, N. Y	143 Liberty Street.
Tow.	8	550	do	do	Do.
Tnk.	49	2,600	Standard Transportation Co. (Del.)	do	26 Broadway.
Frt.	58	3,500	U. S. Shipping Board	Los Angeles, Calif	
Frt.	5		Eugene W. Fry	Philadelphia, Pa	Commercial Trust Building.
Tnk.	48	3,800	Standard Oil Co. (N. J.)	New York, N. Y	26 Broadway.
Tnk.	45	4,200	Atlantic, Gulf & West Indies S. S. Lines (Me.)	do	25 Broadway.
Tnk.	32	2,700	Standard Oil Co. (N. J.)	do	26 Broadway.
Frt.	198	• 12,000	U. S. Shipping Board	Seattle, Wash	Securities Building.
Frt.	20		Robert Dollar Co. (Calif.)	San Francisco, Calif	230 California Street.
Frt.	49	• 3,500	U. S. Steel Products Co. (N. J.)	New York, N. Y	30 Church Street.
Pas.	109	• 12,000	U. S. Shipping Board	San Francisco, Calif	369 Pine Street.
Tnk.	48	4,200	Southern Pacific Co. (Ky.)	New York, N. Y	Pier 49, North River.
Frt.	6		P. Dougherty Co. (Md.)	Baltimore, Md	Hearst Tower Building.
Tnk.	41	3,000	Standard Transportation Co. (Del.)	New York, N. Y	26 Broadway.
Tnk.	36	3,000	Tide Water Oil Co. (N. J.)	do	11 Broadway.
Frt.	46	3,500	U. S. Shipping Board	Los Angeles, Calif	
Frt.	26	800	E. K. Wood Lumber Co. (Calif.)	San Francisco, Calif	1 Drumm Street.
Tnk.	40	3,800	Standard Oil Co. (N. J.)	New York, N. Y	26 Broadway.
Frt.	6		P. Dougherty Co. (Md.)	Baltimore, Md	Hearst Tower Building.
Frt.	5		Eugene W. Fry	Philadelphia, Pa	Commercial Trust Building.
Tnk.	42	4,000	Standard Oil Co. (Calif.)	San Francisco, Calif	225 Bush Street.
Tnk.	42	4,000	do	do	Standard Oil Building.
Tnk.	33	3,200	Vacuum Oil Co. (N. Y.)	New York, N. Y	61 Broadway.
Tnk.	23	▷ 2,000	Standard Oil Co. (Calif.)	San Francisco, Calif	Standard Oil Building.
Frt.	55	• 3,100	U. S. Steel Products Co. (N. J.)	New York, N. Y	30 Church Street.
Tnk.	39	2,700	Tide Water Oil Co., (N. J.)	do	11 Broadway.
Pas.	200	• 12,000	U. S. Shipping Board	Seattle, Wash	Securities Building.
Frt.	40	3,500	Dollar Steamship Line (Calif.)	San Francisco, Calif	311 California Street.
Tnk.	41	3,000	Standard Transportation Co. (Del.)	New York, N. Y	26 Broadway.
Frt.	7		Neches Transportation Co (Tex.)	Port Arthur, Tex	
Tnk.	43	4,000	Standard Oil Co. (Calif.)	San Francisco, Calif	Standard Oil Building.
Frt.	45	• 3,100	U. S. Steel Products Co. (N. J.)	New York, N. Y	30 Church Street.
Tnk.	33	3,000	Texas Co. (Tex.)	Port Arthur, Tex	
Tow.	17	800	Staples Transportation Co. (Me.)	Fall River, Mass	404 Davol Street.
Frt.	15	750	City of New York	New York, N. Y	Municipal Building.
Frt.	20		Robert Dollar Co. (Calif.)	San Francisco, Calif	Robert Dollar Building.
Frt.	7		Whitney & Bodden Shipping Co. (Ala.)	Mobile, Ala	
Pas.	126	• 5,800	Munargo Steamship Corporation (N. Y.)	New York, N. Y	
Pas.	240	• 12,000	U. S. Shipping Board	do	Customhouse.
Frt.	55	• 3,000	U. S. Steel Products Co. (N. J.)	do	30 Church Street.
Tnk.	32	2,800	Tide Water Oil Co. (N. J.)	do	11 Broadway.

Official No.	Signal letters	Rig	Name of vessel	Tonnage		Dimensions			When built	Where built
				Gross	Net	Length	Breadth	Depth		
						Feet	*Feet*	*Feet*		
221868	MDJL	St. s.	FRANCIS E. POWELL ⊙	7,096	4,325	431.0	59.2	33.4	1922	Baltimore, Md
221882	MDJP	St. s.	SATURN	292	137	135.1	22.8	12.4	1920	Greenport, N. Y
221883	MDJQ	St. s.	J. HAMPTON MOORE	292	199	123.3	28.4	11.4	1922	Chester, Pa
221884	MDJR	St. s.	W. S. RHEEM ⓐ	9,838	6,018	500.0	68.2	30.0	1921	Alameda, Calif
221893	MDJT	St. s.	DELAWARE SUN ⊙	8,964	5,617	480.5	66.0	36.8	1922	Chester, Pa
221897	MDJV	St. s.	R. D. LEONARD	1,778	1,082	265.9	39.2	19.6	1922	Wilmington, Del
221901	MDJW	St. s.	PRESIDENT ROOSEVELT ⓐ	14,187	8,345	516.5	72.2	27.8	1922	Camden, N. J
222548	MDKC	Sch.	ROCKPORT	943	915	182.9	34.1	16.3	1922	do
221905	MDKF	St. s.	DEGO	411	216	139.4	25.2	14.2	1919	Savannah, Ga
221906	MDKG	St. s.	ECKMUHL	411	216	139.4	25.2	14.2	1919	do
221907	MDKH	St. s.	DIANA DOLLAR ⊙	7,033	4,321	429.0	55.2	26.6	1921	Shanghai, China
221912	MDKJ	St. s.	YANKTON	544	232	189.0	27.3	16.7	1893	Leith, Scotland
222653	MDKL	St. s.	NORTH KING ⊙	5,064	3,386	375.7	50.7	27.3	1903	Vegesack, Germany
221913	MDKN	St. s.	BETHORE ⊙	8,257	4,981	550.3	77.2	43.7	1922	Sparrows Point, Md
221924	MDKP	Sch.	W. J. Colle	450	391	155.0	35.1	13.9	1922	Pascagoula, Miss
221930	MDKQ	St. s.	PAN AMERICA ⓐ	13,712	8,054	517.0	72.2	27.8	1922	Sparrows Point, Md
221937	MDKR	Ol. s.	Worthington	331	225	127.2	34.0	11.7	1921	Milford, Del
221970	MDLG	Sch.	John H. Winstead	1,160	1,120	214.5	36.1	16.2	1922	Baltimore, Md
221984	MDLJ	St. s.	MARYLAND	398	271	139.8	25.0	13.3	1922	Brooklyn, N. Y
221994	MDLK	Shp.	Mary Dollar	3,102	2,880	335.5	46.9	26.5	1904	Glasgow, Scotland
221995	MDLN	Shp.	DAVID DOLLAR	2,832	2,660	299.5	45.1	24.7	1893	Liverpool, England
	MDLQ	Bkn.	HELVIG VINNEN	3,100	2,827	319.4	44.5	25.9	1891	Leith, Scotland
	MDLS	Bkn.	REINBEK	2,765	2,630	300.7	46.0	24.4	1889	Whitehaven, England
222013	MDLW	St. s.	VACOIL ⊙	4,218	2,511	340.1	49.2	28.7	1922	Baltimore, Md
222054	MDNF	Ol. s.	CALIFORNIAN ⓐ	7,899	4,927	445.1	59.8	27.1	1922	Chester, Pa
222063	MDNJ	St. s.	WESTERN WORLD ⓐ	13,712	8,054	517.0	72.2	27.8	1922	Sparrows Point, Md
222065	MDNL	Sch.	Leona & Marion	313	263	134.0	28.0	7.4	1920	Machias, Me
222067	MDNP	Ga. s.	Little Joe	250	75	134.3	21.7	10.9	1922	Weems, Va
	MDLR	Shp.	Lasbeck	2,335	2,192	269.7	42.9	24.5	1894	Glasgow, Scotland
222133	MDPK	St. s.	ASTORIA ⊙	3,078	1,921	319.7	46.0	21.2	1902	Sunderland, England
222185	MDPV	St. s.	BAINBRIDGE	704	413	139.2	29.9	21.0	1922	East Boothbay, Me
222197	MDQC	St. s.	MARORE ⊙	8,215	4,172	550.3	72.2	43.9	1922	Sparrows Point, Md
222236	MDQP	Ol. s.	MISSOURIAN ⊙	7,899	4,927	445.1	59.8	27.1	1922	Chester, Pa
	MDQR	St. s.	Lizzie D	122	83	77.8	21.0	10.5	1907	Philadelphia, Pa
222306	MDRF	St. s.	GENERAL MEIGS	267	181	125.8	26.4	10.9	1892	Camden, N. J
222347	MDRL	Sch.	Eastern	2,198	2,134	267.3	46.0	23.6	1922	Mariners Harbor, N. Y
222353	MDRN	Sch.	James Blight	2,197	2,114	267.3	46.0	23.6	1918	Morehead City, N. C
222401	MDRS	Sch.	A. W. COBURN	2,197	2,114	267.3	46.0	23.6	1918	do
222416	MDRW	St. s.	Louise	530	298	167.3	28.3	13.8	1922	Milford, Del
222429	MDSF	St. s.	FISHER ⊙	346	175	139.2	23.1	12.1	1922	East Boothbay, Me
222439	MDSH	Sch.	Charles J. Hooper	2,217	2,131	267.3	46.0	23.6	1922	Stratford, Conn
222449	MDSJ	St. s.	SEINER ⊙	346	175	139.2	24.0	13.0	1922	East Boothbay, Me
27665	MDSR	St. s.	TRADER ⊙	2,194	1,828	322.8	42.2	18.9	1893	Cleveland, Ohio
222519	MDST	Sch.	ROCKLAND	943	915	188.9	34.1	16.3	1922	Camden, N. J
222528	MDSV	Sch.	BROOKLYN	1,880	1,791	266.0	40.2	27.3	1883	Greenock, Scotland
222535	MDTB	St. s.	Margaret A. Moran	106	45	81.3	20.6	9.9	1919	Stamford, Conn
222537	MDTC	St. s.	STEELORE ⊙	8,215	4,172	550.3	72.2	43.9	1922	Sparrows Point, Md
222539	MDTF	St. s.	STEEL TRAVELER ⓐ	7,056	381	424.2	56.2	26.5	1922	Kearney, N. J
222560	MDTK	Sch.	Rebecca C. Scott	813	724	177.8	36.4	18.3	1919	Alma, New Brunswick
222586	MDTQ	Sch.	ROCKVILLE	943	915	188.9	34.1	16.3	1922	Camden, N. J
	MDTS	Sch.	Bluebird	1,617	1,230	234.4	43.6	18.8	1918	Seattle, Wash
222623	MDTV	Sch.	ROCK HARBOR	943	915	188.9	34.1	16.3	1922	Camden, N. J
222632	MDVB	St. s.	ST. MICHAEL	1,415	824	228.2	35.1	18.6	1892	Philadelphia, Pa
222636	MDVG	St. s.	STATE OF MARYLAND	1,783	669	320.0	56.6	16.9	1922	Wilmington, Del
222648	MDVH	Sch.	ROCK HAVEN	943	915	188.9	34.1	16.3	1922	Camden, N. J
222664	MDVL	St. s.	Diamond S. No. 2	106	72	81.3	20.6	9.9	1919	Hilford, Del
222695	MDVS	St. s.	HALEAKALA ⊙	3,679	1,546	245.2	46.2	27.0	1923	Chester, Pa
222697	MDVT	St. s.	GRACE DOLLAR ⊙	6,654	4,217	436.4	52.1	23.8	1892	Sunderland, England
222706	MDWB	St. s.	QUINCY	4,236	3,193	350.3	51.0	22.6	1909	do
222715	MDWC	St. s.	STATE OF VIRGINIA	1,783	674	320.0	56.6	16.9	1923	Wilmington, Del
222719	MDWF	St. s.	Daisy Gray	1,187	655	216.2	45.3	15.5	1922	Portland, Oreg
222720	MDWG	St. s.	WILTON	1,827	1,094	233.6	40.2	24.3	1923	Sparrows Point, Md
222730	MDWL	St. s.	CALAWAII ⊙	7,270	4,165	445.0	49.2	30.0	1893	Belfast, Ireland
222741	MDWQ	St. s.	N. Y. CENTRAL NO. 30	235	160	102.0	25.6	11.9	1923	Brooklyn, N. Y
223311	MDWR	Sch.	Thann	2,102	1,857	258.2	48.4	22.2	1918	Tacoma, Wash
222747	MDWS	St. s.	PENNSYLVANIA SUN ⊙	8,862	5,535	480.5	66.0	36.8	1923	Chester, Pa
222750	MFBC	St. s.	EURANA ⊙	6,051	4,159	419.5	56.5	33.3	1922	Camden, N. J
	MFBD	St. s.	CELTIC	3,738	2,429	371.8	44.2	27.2	1891	Belfast, Ireland
222746	MFBG	St. s.	CORNISH	1,827	1,094	223.6	40.2	24.3	1923	Sparrows Point, Md
222760	MFBH	St. s.	ALLEGHANY ⊙	5,486	3,261	350.7	52.1	15.2	1923	Kearny, N. J
222762	MFBJ	St. s.	Beetle	103	10	81.7	21.5	9.9	1919	City Island, N. Y
222786	MFBK	St. s.	N. Y. CENTRAL NO. 31	235	160	102.0	25.6	11.9	1923	Brooklyn, N. Y
222787	MFBL	St. s.	N. Y. CENTRAL NO. 32	235	160	102.0	25.6	11.9	1923	do
222799	MFBN	El. s.	STANDARD SERVICE	1,271	765	210.0	40.1	16.1	1923	San Francisco, Calif

Service	Crew	Horsepower	Name of owner	Home port	Address of owner
Tnk.	32	a 2,500	Atlantic Refining Co., (Pa.)	Philadelphia, Pa	260 South Broad Street.
Fsh.	2	450	Massachusetts Trawling Co. (Mass.)	Boston, Mass	22 New Fish Pier.
Frt.	12	750	City of Philadelphia	Philadelphia, Pa	
Tnk.	43	4,000	Standard Oil Co., (Calif.)	San Francisco, Calif	Standard Oil Building.
Tnk.	37	2,800	Sun Oil Co. (N. J.)	Philadelpjia, Pa	Finance Building.
Tnk.	21	900	Atlantic Refining Co. (Pa.)	do	260 South Broad Street.
Pas.	130	a 15,000	U. S. Shipping Board	do	Lawrence Building.
Frt.	4		Rockland Transportation Co. (Me.)	Rockland, Me	
Fsh.	11	500	Gulf Fisheries Co. (N. Y.)	Galveston, Tex	Pier 22.
Fsh.	11	500	John W. Sullivan Co. (N. Y.)	New York, N. Y	Foot of Ninth Street, East River.
Frt.	45	3,000	Dollar Steamship Line (Calif.)	San Francisco, Calif	311 Securities Building.
Frt.	14	750	Robert J. Murray	Boston, Mass	182 Devonshire Street.
Fsh.	25	2,800	Alaska-Portland Packers' Association (Oreg.)	Portland, Oreg	Yeon Building.
Frt.	36	4,800	Guaranty Trust Co. (N. Y.)	New York, N. Y	140 Broadway.
Frt.	7		M. M. Flechas	Gulfport, Miss	Pascagoula, Miss.
Pas.	200	a 12,000	U. S. Shipping Board	Baltimore, Md	Coca Cola Building.
Frt.	6	b 375	Elizabethport Lighterage Co. (N. J.)	New York, N. Y	115 Broadway.
Frt.	5		Eastern Transportation Co. (Del.)	Wilmington, Del	Ford Building.
Plt.	21	650	Association of Maryland Pilots	Baltimore, Md	Foot of Broadway.
Frt.	20		Robert Dollar Co. (Calif.)	San Francisco, Calif	Robert Dollar Building.
Frt.	20		do	do	Do.
			do	do	Do.
			do	do	Do.
Frt.	36	4,500	Vacuum Oil Co. (N. Y.)	New York, N. Y	61 Broadway.
Frt.	36	b 4,500	American Hawaiian S. S. Co. (N. J.)	do	8 Bridge Street.
Pas.	200	a 12,000	U. S. Shipping Board	Baltimore, Md	Coca Cola Building.
Frt.	4		Bartlett F. Small	Machias, Me	
Fsh.	30	b 300	Bellows & Squires Co. (Va.)	Reedville, Va	Ocran, Va.
			Robert Dollar Co. (Calif.)	San Francisco, Calif	Robert Dollar Building.
Frt.	28	1,400	Astoria S. S. Co. (Mass.)	Boston, Mass	Chelsea, Mass.
Pas.	18	1,450	Benton Transit Co	Grand Haven, Mich	Benton Harbor, Mich.
Frt.	45	a 5,000	Guaranty Trust Co. (N. Y.)	New York, N. Y	140 Broadway.
Frt.	49	b 4,500	American Hawaiian S. S. Co. (N. J.)	do	8 Bridge Street.
			West Indies Transportation Corporation	Baltimore, Md	
Pas.	16	350	Steamer General Meigs (N. Y.)	New York, N. Y	24 State Street.
Frt.	4		Eastern Transportation Co. (Del.)	Wilmington, Del	Ford Building.
Frt.	5		U. S. Gypsum Transportation Co. (N. Y.)	New York, N. Y	17 State Street.
Frt.	5		do	do	Do.
Fsh.	37	700	Marine Poducts (Va.)	Reedville, Va	
Fsh.	18	550	Portland Trawling Co. (Me.)	Portland, Me	
Frt.	4		Eastern Transportation Co	Wilmington, Del	Ford Building.
Pas.	25	550	Portland Trawling Co. (Me.)	Portland, Me	
Frt.	18	1,000	E. McKernan	New York, N. Y	792 East Nineteenth Street.
Frt.	5		Rockland Transportation Co. (Me.)	Rockland, Me	
Frt.	4		Neptune Line (Del.)	New York, N. Y	25 Beaver Street.
Tow.	5	350	Moran Towing & Transportation Co	do	17 Battery Place.
Frt.	51	a 5,000	Guaranty Trust Co. (N. Y.)	do	140 Broadway.
Frt.	41	a 3,100	U. S. Steel Products Co. (N. J.)	do	30 Church Street.
Frt.	9		Lemuel A. Scott	Mobile, Ala	City Bank Building.
Frt.	4		Rockland Transportation Co. (Me.)	Rockland, Me	
			Henry W. Hazleton	New York, N. Y	
Frt.	4		Rockland Transportation Co	Rockland, Me	
Pas.	27	1,200	Ralph Steamship Co. (N. Y.)	New York, N. Y	Brooklyn, N. Y.
Pas.	53	2,600	Baltimore Steam Packet Co. (Md.)	Baltimore, Md	500 Light and Barre Streets.
Frt.	4		Rockland Transportation Co. (Me.)	Rockland, Me	
Tow.	10	2,000	William Spencer & Son Corporation (N. Y.)	New York, N. Y	40 Rector Street.
Pas.	73	5,500	Inter Island Steam Navigation Co. (T. H.)	Honolulu, Hawaii	Queen Street.
Frt.	48	2,300	Robert Dollar Co. (Calif.)	San Francisco, Calif	230 California Street.
Frt.	34	2,500	Quincy S. S. Co. (N. Y.)	New York, N. Y	11 Broadway.
Pas.	57	2,800	Baltimore Steam Packet Co. (Md.)	Baltimore, Md	500 Light and Barre Streets.
Frt.	21	750	S. S. Freeman	San Francisco, Calif	1 Drum Street.
Frt.	26	1,300	Eastern S. S. Lines (Me.)	Portsmouth, N. H	Eliot, Me.
Frt.	121	3,500	Los Angeles S. S. Co. (Calif.)	Los Angeles, Calif	Wilmington, Calif.
Tow.	6	750	New York Central R. R. Co. (N. Y.)	New York, N. Y	6 Beaver Street.
Frt.	11		Edward M. Baird	do	Floral Park, Long Island.
Tnk.	38	4,300	Sun Oil Co. (N. J.)	Philadelphia, Pa	Finance Building.
Tnk.	38	3,000	New York Shipbuilding Corporation (N. Y.)	do	Camden, N. J.
			Robert Dollar Co. (Calif.)	San Francisco, Calif	Robert Dollar Building.
Frt.	34	1,300	Eastern S. S. Lines (Me.)	Portsmouth, N. H	Eliot, Me.
Frt.	73	2,700	Merchants & Miners' Transportation Co. (Md.)	Baltimore, Md	112 South Gay Street.
Tow.	4	300	U. S. Shipping Board	Norfolk, Va	Flatiron Building.
Tow.	4	750	New York Central R. R. Co. (N. Y.)	New York, N. Y	6 Beaver Street.
Tow.	6	750	do	do	Do.
Tnk.	17	600	Standard Oil Co. (Calif.)	San Francisco, Calif	Standard Oil Building.

Official No.	Signal letters	Rig	Name of vessel	Tonnage		Dimensions			When built	Where built
				Gross	Net	Length	Breadth	Depth		
						Feet	*Feet*	*Feet*		
222822	MFBS	St. s.	DICKENSON ⊙	831	391	174.3	30.1	21.8	1923	Chester, Pa.
222831	MFBT	St. s.	BERKSHIRE ⊙	5,486	3,261	350.7	52.1	15.2	1923	Kearny, N. J.
222849	MFBV	St. s.	RICHARD V. LINDABURY	7,940	6,213	586.3	60.0	28.0	1923	Lorain, Ohio.
222889	MFBW	Sch.	Winsor	1,034	959	202.9	38.1	16.5	1923	Bath, Me.
222958	MFCN	St. s.	BUFORD ⊙	4,804	3,042	370.6	44.2	26.6	1890	Belfast, Ireland.
222966	MFCQ	St. s.	ALASKA ⊙	4,658	277	350.4	49.6	15.6	1923	Tacoma, Wash.
222988	MFCR	Shp.	*Tusitala* ⊙	1,748	1,624	261.0	39.0	23.4	1883	Greenock, Scotland.
222987	MFCS	Sch.	Mildred B	403	363	141.4	34.1	11.9	1910	Port Greville, Nova Scotia.
222992	MFCT	Ol. s.	STEELMOTOR ⊙	1,695	973	250.3	42.9	17.2	1923	Kearny, N. J.
222993	MFCV	Sch.	Hutchison	1,034	959	202.9	38.1	16.5	1923	Bath, Me.
223031	MFDG	St. s.	CHILORE ⊙	12,154	8,393	549.6	72.2	40.5	1922	Alameda, Calif.
222943	MFDJ	Ol. s.	TROY SOCONY	943	601	253.9	37.6	13.0	1923	Chester, Pa.
223043	MFDK	St. s.	J. OSWALD BOYD	1,806	1,273	244.8	44.1	20.3	1913	Paisley, Scotland.
223067	MFDR	St. s.	ITORORO	1,625	962	245.0	40.1	17.7	1920	Elizabeth, N. J.
223068	MFDS	St. s.	TRANSFORD II ⊙	1,625	962	245.0	40.1	17.7	1920	do.
223082	MFDT	Ol. s.	STEELVENDOR ⊙	1,695	973	250.3	42.9	17.2	1923	Kearny, N. J.
223087	MFDV	St. s.	Elias E. Wilcox	329	164	139.1	24.0	11.6	1923	Noank, Conn.
223117	MFGD	Ga. s.	HUSTLER	93	63	78.6	20.1	7.0	1923	Philadelphia, Pa.
223180	MFGK	Ol. s.	Thomas C. McNeal	219	117	127.9	21.1	9.8	1923	Solomons, Md.
223209	MFGP	St. s.	McKittrick (concrete)	2,702	1,528	300.1	44.0	24.0	1921	Wilmington, N. C.
223221	MFGQ	St. s.	CITY OF CHATTANOOGA ⊙	5,861	4,343	381.8	52.1	14.9	1923	Newport News, Va.
223241	MFGS	Ol. s.	TWIN PORTS	1,460	840	250.6	42.2	15.7	1923	Ashtabula, Ohio.
223246	MFGT	St. s.	SOCONY 8	215	146	100.0	24.1	12.3	1923	Brooklyn, N. Y.
223247	MFGV	St. s.	SOCONY 9	215	146	100.0	24.1	12.3	1923	do.
223293	MFHC	St. s.	CITY OF BIRMINGHAM ⊙	5,860	4,340	381.8	52.1	14.9	1923	Newport News, Va.
223313	MFHG	St. s.	Esther Johnson	1,104	611	208.4	43.6	15.2	1923	Portland, Oreg.
223349	MFHJ	Ol. s.	TWIN CITIES	1,460	840	250.6	42.2	15.7	1923	Ashtabula, Ohio.
223352	MFHK	St. s.	B. H. TAYLOR ⊙	7,318	5,760	536.6	60.3	29.5	1923	Lorain, Ohio.
223398	MFHQ	Ol. s.	William T. Covington, jr.	250	132	129.9	22.4	10.0	1923	Solomons, Md.
223457	MFHS	Sch.	Anna Sophia	200	146	102.0	30.6	8.5	1923	Dannysville, Me.
223475	MFHT	St. s.	LEBORE ⊙	8,289	4,546	549.6	72.2	40.5	1923	Alameda, Calif.
223478	MFJB	St. s.	CARABOBO ⊙	2,916	1,718	305.2	48.2	19.9	1923	Camden, N. J.
223485	MFJG	Ol. s.	ALASKA STANDARD ⊙	1,274	768	210.0	40.1	16.1	1923	San Francisco, Calif.
224628	MFJK	Sch.	Nancy	2,117	1,678	259.2	44.9	22.3	1918	Portland, Oreg.
223537	MFJL	El. s.	J. H. SENIOR	1,155	728	207.5	38.1	16.0	1924	Newport News, Va.
223540	MFJN	Ol. s.	ARTHUR N. HERRON	175	81	93.5	23.2	11.0	1924	Camden, N. J.
223567	MFJQ	St. s.	DELUGE	370	177	125.7	29.0	14.6	1923	New Orleans, La.
223556	MFJR	Ol. s.	Annie Dow	247	65	134.3	21.7	10.9	1924	Weems, Va.
3625	MFJS	Sch.	BIWABIK	1,401	1,332	240.0	41.0	17.0	1894	Marine City, Mich.
223569	MFJT	Ga. s.	Radio	131	62	97.1	24.6	13.5	1924	Essex, Mass.
223574	MFJV	Sch.	J. O. Webster	431	373	140.5	33.5	14.0	1919	Weymouth, Nova Scotia.
223593	MFKB	St. s.	SEA SALVOR ⊙	423	229	137.4	30.4	12.0	1904	Philadelphia, Pa.
222691	MFKD	Sch.	Emerett	659	602	179.0	38.0	13.2	1919	Diligent River, Nova Scotia.
145703	MFKH	St. s.	Three Friends	157	89	112.0	24.0	8.8	1895	Jacksonville, Fla.
222532	MFKJ	St. s.	A. B. POTTER	284	193	110.8	23.2	10.8	1910	Philadelphia, Pa.
223639	MFKL	Sch.	*W. T. Bell*	216	180	119.0	27.6	11.2	1887	Linwood, Pa.
223641	MFKN	St. s.	PRISCILLA ⊙	6,648	4,160	419.5	56.5	33.3	1924	Camden, N. J.
223669	MFKQ	Ol. s.	AMSTERDAM SOCONY	1,199	753	252.9	40.1	12.8	1924	Chester, Pa.
223670	MFKR	Ol. s.	BURLINGTON SOCONY	1,199	753	252.9	40.1	12.8	1924	do.
223671	MFKS	Ol. s.	HARTFORD SOCONY	1,199	753	252.9	40.1	12.8	1924	Camden, N. J.
223672	MFKT	Ol. s.	OSWEGO SOCONY	1,199	753	252.9	40.1	12.8	1924	Chester, Pa.
223673	MFKV	Ol. s.	PROVIDENCE SOCONY	1,199	753	252.9	40.1	12.8	1924	Camden, N. J.
223674	MFKW	Ol. s.	ROME SOCONY	1,199	753	252.9	40.1	12.8	1924	Chester, Pa.
223675	MFLB	Ol. s.	SCHENECTADY SOCONY	1,199	753	252.9	40.1	12.8	1924	do.
223680	MFLC	Ol. s.	BOSTON SOCONY	1,199	753	252.9	40.1	12.8	1924	Camden, N. J.
223749	MFLH	St. s.	BOSTON ⊙	4,989	2,703	385.3	72.5	20.9	1924	Sparrows Point, Md.
223848	MFNC	Sch.	Ethel N	203	203	106.2	29.2	10.0	1889	Shelbourne, Nova Scotia.
223849	MFND	St. s.	SANTA MARIA ⊙	8,205	5,045	460.0	60.3	35.5	1922	Glasgow, Scotland.
223901	MFNL	St. s.	NEW YORK ⊙	4,989	2,703	385.3	72.5	20.9	1924	Sparrows Point, Md.
223907	MFNS	St. s.	CATALINA ⊙	1,766	1,161	285.2	52.1	18.8	1924	Los Angeles, Calif.
204859	MFNV	St. s.	TRANSFER No. 21	267	155	110.9	27.9	13.5	1908	Bethlehem, Pa.
220793	MFPB	St. s.	DAN F. HANLON	1,434	791	240.0	40.0	15.0	1920	Brunswick, Ga.
162424	MFPJ	Sch.	PURE OIL COMPANY	3,754	743	172.4	34.2	13.2	1905	Wilmington, Del.
223936	MFPK	Ga. s.	St. Tammany	103	64	110.7	22.5	5.2	1924	Slidell, La.
224118	MFPW	Ga. s.	Houston Pilot No. 2	110	26	104.2	15.0	8.0	1918	Mobile, Ala.
224175	MFQC	St. s.	WILSON ⊙	144	58	90.1	19.6	10.3	1899	Detroit, Mich.
224216	MFQG	St. s.	GEORGE WASHINGTON ⊙	5,184	3,167	375.5	54.0	17.2	1924	Newport News, Va.

Service	Crew	Horsepower	Name of owner	Home port	Address of owner
Pas.	28	800	Commercial Pacific Cable Co. (N. Y.)	New York, N. Y	253 Broadway.
Pas.	65	2,700	Merchants & Miners' Transportation Co. (Md.)	Baltimore, Md	112 South Gay Street.
Frt.	34	2,200	Pittsburgh S. S. Co. (W. Va.)	Duluth, Minn	
Frt.	4		Westmoreland Coal Co	Philadelphia, Pa	224 South Third Street.
Pas.	83	2,000	Fred Linderman	San Francisco, Calif	110 Market Street.
Msc.	80	5,600	Atlas S. S. Co. (Nev.)	New York, N. Y	120 Broadway.
Frt.	13		The Ship Tusitala Co. (N. Y.)	do	80 Broad Street.
Frt.	6		G. B. Dantzler	Gulfport, Miss	Biloxi, Miss.
Frt.	19	b 750	United States Steel Products Co. (N. J.)	New York, N. Y	30 Church Street.
Frt.	3		Westmoreland Coal Co	Philadelphia, Pa	224 South Third Street.
Frt.	44	5,000	Guaranty Trust Co. (N. Y.)	New York, N. Y	140 Broadway.
Tnk.	12	b 600	Standard Transportation Co. (Del.)	do	26 Broadway.
Tnk.	24	1,250	Pan American Petroleum & Transport Co. (Del.)	Los Angeles, Calif	1015 Security Building.
Frt.	18	700	International Products Steamship Co. (Del.)	New York, N. Y	120 Broadway.
Frt.	18	700	Meroe Transportation Co. (Del.) (R. I.)	do	46th Street and Park Avenue.
Frt.	19	b 750	U. S. Steel Products Co. (N. J.)	do	30 Church Street.
Fsh.	28	600	Wilcox Fertilizer Co. (Conn.)	New London, Conn	Mystic, Conn.
Tow.	4	b 300	Diamond Transportation Co.	Philadelhipa, Pa	Calais, Me.
Fsh.	32	b 300	McNeal Edwards Co. (Va.)	Reedville, Va	
Tnk.	16	1,350	Associated Oil Co. (Calif.)	San Francisco, Calif	79 New Montgomery Street.
Pas.	92	2,700	Ocean Steamship Co. of Savannah (Ga.)	Savannah, Ga	River Street.
Frt.	18	b 500	Minnesota-Atlantic Transit Co. (Del.)	Wilmington, Del	Ford Building.
Tow.	12	850	Standard Transportation Co. (Del.)	New York, N. Y	26 Broadway.
Tow.	12	850	do	do	Do.
Pas.	98	2,700	Ocean Steamship Co. of Savannah (Ga.)	Newport News, Va	River Street.
Frt.	20	750	A. B. Johnson	San Francisco, Calif	1 Drumm Street.
Frt.	18	b 500	Minnesota-Atlantic Transit Co. (Del.)	Wilmington, Del	Ford Building.
Frt.	38	2,200	Bradley Transportation Co. (W. Va.)	Duluth, Minn	
Fsh.	34	b 400	McNeal Dodson Co. (Va.)	Reedville, Va	Fairport, Va.
Frt.	4		Frank T. Lang	New York, N. Y	1790 Metropolitan Avenue.
Frt.	45	s 5,000	Guaranty Trust Co. of N. Y. (N. Y.)	do	140 Broadway.
Pas.	59	2,200	Atlantic & Caribbean Steam Navigation Co. (Del.).	Wilmington, Del	Du Pont Building.
Tnk.	17	b 600	Standard Oil Co. (Calif.)	San Francisco, Calif	Standard Oil Building.
Frt.	9		Ford Construction Co. (Del.)	Philadelphia, Pa	Drexel Building.
Tnk.	10	b 450	Standard Oil Co. (N. J.)	Baltimore, Md	St. Paul and Franklin Streets.
Tow.	12	b 617	American Dredging Co. (Pa.)	Philadelphia, Pa	308 Chestnut Street.
Frh.	11	1,300	Board of Commissioners of New Orleans (La.)	New Orleans, La	1 Canal Street.
Fsh.	30	b 300	Bellows & Squires Co. (Va.)	Reedville, Va	Ocran, Va.
Frt.	4		Mystic Steamship Co. (Mass.)	Boston, Mass	111 Devonshire Street.
Fsh.	21	b 120	Boston Maritime Co. (Mass.)	do	88 Broad Street.
Frt.	6		Webster Marine Corporation (Fla.)	Miami, Fla	243 Northeast Thirteenth Terrace.
Tow.	6	300	Ship Owners & Merchants Tugboat Co. (Calif.)	San Francisco, Calif	Pier 15.
Frt.	8		A. P. Vane	Wilmington, Del	Seaford, Del.
Tow.	13	700	Jacksonville Forwarding Co. (Fla.)	Jacksonville, Fla	
Tow.	10	500	do	do	
Frt.	5		W. T. Bell	Norfolk, Va	
Tnk.	38	3,000	New York Shipbuilding Corporation (N. Y.)	Philadelphia, Pa	Camden, N. J.
Tnk.	16	b 700	Standard Transportation Co. (Del.)	New York, N. Y	26 Broadway.
Tnk.	16	b 700	do	do	Do.
Tnk.	11	b 700	do	do	Do.
Tnk.	16	b 700	do	do	Do.
Tnk.	16	b 700	do	do	Do.
Tnk.	16	b 700	do	do	Do.
Tnk.	11	b 700	do	do	Do.
Tnk.	11	b 700	do	do	Do.
Pas.	186	2,680	Eastern Steamship Lines (Me.)	Boston, Mass	Eliot, Me.
Frt.	5		Louis D. Jones	do	88 Broad Street.
Tnk.	37	3,000	Union Oil Co	Los Angeles, Calif	Union Oil Building.
Pas.	186	2,680	Eastern Steamship Lines (Me.)	Portsmouth, N. H	Eliot, Me.
Tnk.	63	3,600	Wilmington Transportation Co. (Calif.)	Los Angeles, Calif	Wilmington, Calif.
Tow.	7	500	John W. Sullivan Co	New York, N. Y	Foot of Ninth Street, East River.
Frt.	29	1,400	Johannes Ramelius	San Francisco, Calif	112 Market St.
Frt.	5		Pure Oil S. S. Co	Philadelphia, Pa	Lafayette Building.
Pas.	7	b 200	J. B. Howze	New Orleans, La	Slidell, La.
Plt.	6	b 440	Joseph Weikerth	Houston, Tex	308 Hagerman Street.
Tow.	7	350	Washington Tug & Barge Co. (Wash.)	Seattle, Wash	
Pas.	90	s 4,750	Old Dominion S. S. Co. (Del.)	New York, N. Y	Pier 25. North River.

Official No.	Signal letters	Rig	Name of vessel	Tonnage		Dimensions			When built	Where built
				Gross	Net	Length	Breadth	Depth		
						Feet	*Feet*	*Feet*		
224220	MFQJ	Ga. s.	Patterson	580	402	168. 1	27. 3	18. 8	1882	Brooklyn, N. Y.
224252	MFQL	St. s.	HAWAII	850	444	190. 0	36. 2	12. 1	1924	San Francisco, Calif.
224284	MFQS	St. s.	BIENVILLE ⊙	7, 916	4, 842	426. 9	57. 0	26. 6	1924	Tacoma, Wash.
224339	MFQV	St. s.	ROBERT E. LEE ⊙	5, 184	3, 167	375. 5	54. 0	17. 2	1924	Newport News, Va.
224391	MFRH	St. s.	DISTRICT OF COLUMBIA	2, 128	1, 240	297. 8	51. 0	16. 3	1924	Wilmington, Del.
224402	MFRJ	St. s.	GLACIER ⊙	4, 043	2, 158	371. 0	46. 1	27. 7	1891	Sunderland, England
224452	MFRP	St. s.	Atlas	644	381	166. 8	30. 2	14. 8	1925	South Portland, Me.
224456	MFRQ	Ga. s.	HAWAIIAN STANDARD ⊙	1, 217	663	210. 0	36. 1	14. 3	1925	San Francisco, Calif.
224496	MFRS	St. s.	EL OCEANO ⊙	6, 767	4, 171	415. 0	56. 1	29. 1	1925	Kearny, N. J.
224642	MFSB	St. s.	CHEROKEE ⊙	5, 896	3, 514	387. 5	54. 3	20. 0	1925	Newport News, Va.
224662	MFSC	St. s.	WILLIAM C. ATWATER ⊙	7, 768	6, 281	589. 2	60. 0	27. 7	1925	River Rouge, Mich.
224680	MFSD	Ga. s.	Mahoe ⊙	230	62	110. 9	24. 8	13. 4	1925	Seattle, Wash.
224699	MFSH	Ga. s.	Alscotia ⊙	135	121	87. 4	19. 0	6. 4	1925	Camden, N. J.
224702	MFSJ	St. s.	Elma	432	152	146. 1	26. 6	12. 3	1892	Cleveland, Ohio

Service	Crew	Horsepower	Name of owner	Home port	Address of owner
Frt.	12	b 325	Oregon Motorship Corporation (Oreg.)	Portland, Oreg.	
Pas.	43	1,000	Hawaii Meat Co., Ltd. (Hawaii)	Honolulu, Hawaii	
Pas.	110	s 7,100	Southern Pacific Co. (Ky.)	New York, N. Y.	Pier 49, North River.
Pas.	113	s 4,750	Robert E. Lee S. S. Corporation (Del.)	Wilmington, Del.	Du Pont Building.
Pas.	45	2,400	Norfolk & Washington Steamboat Co.	Washington, D. C.	Seventh Street Wharf.
Fsh.	23	2,127	Northern Fisheries (Wash.)	San Francisco, Calif.	141 Clay Street.
Frt.	12	500	P. H. Doyen Co.	Portland, Me.	South Portland, Me.
Tnk.	18	b 600	Standard Oil Co. (Calif.)	San Francisco, Calif.	225 Bush Street.
Frt.	43	5,500	Southern Pacific Co.	New York, N. Y.	Pier 49, North River.
Pas.	110	4,200	Cherokee-Seminole S. S. Corporation	New York, N. Y.	Pier 36, North River.
Frt.	30	2,050	Wilson Transit Co. (Ohio)	Cleveland, Ohio	948 Rockefeller Building.
Tow.	13	b 720	Young Bros (Hawaii)	Honolulu, Hawaii	Pier 12, Queen Street.
Yct.	9	300	Mrs. Stricker Cales	Philadelphia, Pa.	Bryn Mawr, Pa.
Frt.	13	800	Richard S. Cors	New York, N. Y.	80 Broad Street.

YACHTS

Official No.	Signal letters	Rig	Name of yacht	Tonnage		Dimensions in feet			When built	Where built
				Gross	Net	Length	Breadth	Depth		
117268	HQBH	Ga. s.	Siesta	32	32	57.7	15.1	8.4	1900	New Bedford, Mass.
120625	KDFJ	Ga. s.	Isolde	29	28	47.5	16.8	6.5	1885	Thomaston, Me.
130348	KDHS	Ga. s.	NEPENTHE	29	20	44.4	15.8	6.4	1869	Bristol, R. I.
126346	KDJB	Sch.	Coronet	160	152	118.7	27.0	11.7	1885	Brooklyn, N. Y.
221477	KDTL	Ga. s.	Nedeva II	23	15	56.2	10.5	5.3	1917	Essington, Pa.
130380	KDVB	St. s.	TECH	160	98	115.4	20.0	9.0	1887	Marcus Hook, Pa.
15346	KDWR	Ga. s.	Leona	20	19	46.0	15.3	4.8	1867	Newport, R. I.
116216	KFGC	Sch.	*Sea Fox*	131	96	96.5	23.9	12.0	1888	Wilmington, Del.
14473	KGHM	Sch.	KATRINA	62	59	73.0	20.1	10.3	1888	City Island, N. Y.
126571	KGNT	Ga. s.	CONSTELLATION	157	118	123.7	24.9	12.9	1889	do.
120722	KHBR	Ga. s.	Fenella	41	39	57.2	17.0	9.0	1888	Noank, Conn.
100469	KHDC	Ga. s.	Mars	22	20	45.5	16.5	4.4	1886	Bayport, N. Y.
116332	KHFV	St. s.	SULTANA	400	212	161.1	28.0	16.2	1890	Brooklyn, N. Y.
106797	KHWG	Ga. s.	Awa	18	17	43.7	15.0	5.5	1889	South Boston, Mass.
81333	KJPM	St. s.	WILD DUCK	233	116	138.4	24.0	11.0	1891	Boston, Mass.
86166	KJSP	Slp.	Gulnare	23	22	46.0	15.2	6.3	1891	Mariners Harbor.
92306	KJTR	Ga. s.	Milicete	27	26	52.0	16.4	6.9	1890	Boston, Mass.
145626	KLJW	St. s.	TRUANT	100	50	120.0	17.8	10.0	1892	Bristol, R. I.
107010	KLQN	St. s.	NEAIRA	342	212	145.6	23.6	12.6	1893	Wilmington, Del.
126956	KLQR	Sch.	CORONA	136	129	104.3	24.0	16.4	1893	Bristol, R. I.
3588	KLQV	Ga. s.	Beronda	17	15	47.1	9.1	5.2	1893	Camden, N. J.
126905	KLTM	Ga. s.	Choctaw	19	18	44.7	14.4	6.6	1889	South Boston, Mass.
96247	KLWF	Ga. s.	Hirondelle	35	26	74.9	13.6	7.0	1893	Nyack, N. Y.
86296	KMBS	Ga. s.	Glendoveer	42	38	62.2	17.6	6.8	1894	Tottenville, N. Y.
136492	KMFB	St. s.	Polyanthus	38	35	78.0	13.6	7.9	1895	Bristol, R. I.
127071	KMFP	St. s.	Charlietta	17	12	55.2	11.0	5.7	1895	Nyack, N. Y.
81511	KMGS	St. s.	Valcour	61	48	89.5	14.2	8.5	1895	do.
77188	KMHJ	Ga. s.	Sylvia	21	21	48.3	16.0	4.6	1895	South Boston, Mass.
161769	KMRS	Ga. s.	Isis	17	17	43.5	12.3	7.5	1896	do.
166759	KNBQ	Ga. s.	Spalpeen	29	26	66.0	12.5	8.1	1897	Bristol, R. I.
127179	KNBL	St. s.	COURIER	65	44	91.3	15.8	8.5	1897	South Boston, Mass.
127191	KNCB	Ga. s.	Coyote	44	30	72.5	14.0	7.4	1897	Long Island City, N. Y.
130743	KNCH	St. s.	Laurlon	52	35	99.2	13.7	7.9	1897	Bristol, R. I.
107293	KNCR	St. s.	ONEIDA ⊙	583	396	172.0	24.0	15.1	1897	Wilmington, Del.
96376	KNDB	Sch.	HILDEGARDE	184	145	105.0	26.0	19.5	1897	do.
107322	KNFR	Ga. s.	Nelfred	36	24	75.3	13.8	5.5	1897	Brooklyn, N. Y.
92860	KNJW	St. s.	Cornella	59	40	87.7	15.1	8.4	1898	New York, N. Y.
161107	KNLP	St. s.	Kaleda (composite)	79	47	96.4	15.4	8.3	1898	Boston, Mass.
136695	KNPR	St. s.	ELREBA	201	136	132.7	21.5	10.6	1898	Elizabeth, N. J.
121082	KNQS	St. s.	FELICIA	213	145	144.2	20.1	10.9	1898	Brooklyn, N. Y.
107569	KNTB	Ga. s.	Captain Lawrence	43	39	60.8	16.2	9.0	1898	Green Bay, Wis.
107440	KNWF	St. s.	APHRODITE	1,147	654	262.5	35.6	20.1	1899	Bath, Me.
127328	KNWS	St. s.	CORSAIR ⊙	1,136	772	270.0	33.3	20.9	1899	Newburgh, N. Y.
150817	KPDB	Ga. s.	Inanda	32	29	64.5	14.4	13.9	1899	Bristol, R. I.
107467	KPFG	Ga. s.	Bess	36	29	73.0	12.2	5.7	1899	New York, N. Y.
107470	KPGJ	St. s.	FORTUNA	119	81	128.3	17.2	9.0	1899	Morris Heights, N. Y.
116901	KPGL	Ga. s.	Similar	30	27	55.2	15.0	7.9	1899	South Boston, Mass.
111237	KPHB	Sch.	Ilikamo	51	44	61.1	17.5	7.0	1899	East Boothbay, Me.
107474	KPHF	St. s.	COLONIA	259	151	163.7	22.3	10.9	1899	Chester, Pa.
25314	KPJF	Sch.	Wal Gar	30	30	56.5	16.4	6.4	1898	Tottenville, N. Y.
107501	KPLF	Ga. s.	Talayha	75	67	83.4	19.0	10.8	1899	Bristol, R. I.
150870	KPSV	Ga. s.	Penelve	23	15	45.0	14.2	5.8	1900	Fall River, Mass.
141642	KPTV	Ol. s.	Kaimiloa ⊙	720	509	170.0	36.8	12.2	1900	Alameda, Calif.
93030	KPVB	Ga. s.	Circe	18	15	43.0	15.0	5.2	1900	Tottenville, N. Y.
81691	KPVN	Ga. s.	Winnebago	17	14	52.0	14.0	6.0	1900	North Haven, Me.
136800	KPVR	St. s.	ELFRIDA	146	99	123.5	18.2	10.1	1900	New York, N. Y.
117268	KQBH	Ga. s.	Siesta	32	32	57.7	15.1	8.4	1900	New Bedford, Mass.
161858	KQDN	St. s.	Valda	79	54	101.7	14.1	7.0	1900	South Boston, Mass.
136806	KQDP	St. s.	Empress	50	34	84.0	13.7	8.2	1900	Bristol, R. I.
93052	KQDT	Ga. s.	Monsoon	18	18	40.7	14.7	4.6	1900	Brunswick, Ga.
86540	KQMF	St. s.	GENESEE	212	171	119.0	27.7	13.7	1900	Elizabeth, N. J.
127517	KQRV	Ga. s.	Mindoro	44	38	51.9	17.0	8.1	1900	New York, N. Y.
117035	KQTJ	Ga. s.	Seneca	65	61	81.8	20.4	9.7	1901	Brooklyn, N. Y.
136886	KQVH	Ga. s.	EDRIS ⊙	53	49	69.3	19.5	6.2	1901	Elizabeth, N. J.

YACHTS

Crew	Horse-power	Name of owner	Home port	Address of owner
2	♭ 27	M. S. Haskell	Chicago, Ill	Board of Trade.
2	♭ 10	William T. Shanley	Baltimore, Md	1232 Washington Boulevard.
1	♭ 12	S. W. Harder	do	Guilford, Md.
		Kingdom Yacht Club	Portland, Me	
3	225	George W. White	New York, N. Y	Brooklyn, N. Y.
10	50	T. C. Du Pont	Wilmington, Del	808 Broome Street.
2	♭ 28	John Dorn	Baltimore, Md	Locust Point, Md.
10		Richard D. Upham	New York, N. Y	Shoreham, N. Y.
10		James B. Ford	do	12 West Forty-fourth Street.
21	♭ 150	Herbert M. Sears	Boston, Mass	Beverly, Mass.
4	♭ 25	Annie Rutstein	Providence, R. I	367 Main Street.
2	♭ 40	O. B. Kline	Miami, Fla	2013 Northwest Fourth Street.
29	480	Fred B. Dunn	Los Angeles, Calif	Long Beach, Calif.
2	♭ 25	Arthur W. Parker	Boston, Mass	Springfield, Mass.
18	400	Gulf Refining Co	Port Arthur, Tex	
1		J. E. Dwight	New York, N. Y	
3	♭ 25	Mrs. Placida H. Edwards	Reedville, Va	
8	300	Samuel Insull	Chicago, Ill	72 West Adams Street.
15	850	Charles A. Gould	New York, N. Y	Port Chester, N. Y.
23		Cleveland H. Dodge	do	99 John Street.
1	♭ 24	Henry H. Gibson	Boston, Mass	Winthrop, Mass.
1	♭ 25	Geo. W. Holman, jr	Philadelphia, Pa	Toms River, N. J.
6	♭ 40	George E. Pierce	Buffalo, N. Y	Chamber of Commerce.
3	♭ 72	E. Lawrence Dinning, jr	Baltimore, Md	211 Chamber of Commerce.
3	50	May F. Marshall	New York, N. Y	24 East Sixty-fourth Street.
3	80	P. W. Devendorf	Cape Vincent, N. Y	Watertown, N. Y.
4	250	Joseph C. Sibley	Rouses Point, N. Y	
2	♭ 40	A. B. Morse	Boston, Mass	
2	♭ 16	Coleman Tousey	do	100 Boyleston Street.
2	♭ 45	H. C. Stratton	do	Malden, Mass.
9	250	George Warrington	Washington, D. C	3110 Nineteenth Street NW.
5	♭ 90	Alexander Mauricam	Chicago, Ill	328 South Sangamon Street.
6	250	M. Crouse Klock	Cape Vincent, N. Y	Clayton, N. Y.
30	250	International Film Service Co. (N. Y.)	New York, N. Y	One hundred twenty-seventh Street and Maryland Avenue.
		E. R. Coleman	Philadelphia, Pa	Lebanon, Pa.
3	♭ 108	E. J. Bulgin	Tampa, Fla	General delivery.
2	450	Marshall D. Wilber	Chicago, Ill	260 North Michigan Avenue.
12	120	Edward Michael	Buffalo, N. Y	618 Brisband Boulevard.
18	800	Henry Darlington	New York, N. Y	Mamaroneck, N. Y.
4	600	J. Ross Collins	do	Larchmont, N. Y.
2	♭ 40	Boy Scouts of America	Milwaukee, Wis	120 Wisconsin Avenue.
60	3,200	Oliver H. Payne	New York, N. Y	
52	4,550	J. P. Morgan	do	Glen Cove, N. Y.
2	♭ 25	Allen L. L. Lindley	do	52 Broadway.
4	♭ 60	Henry C. Sheridan	Washington, D. C	1906 Twenty-third Street, NW.
8	750	Burns Lyman Smith	Oswego, N. Y	Syracuse, N. Y.
4	♭ 20	Frederick Foster Carey	New York, N. Y	66 Broadway.
3		C. S. Hamilton	do	Greenport, N. Y.
20	1,000	John W. Hubbard	Pittsburgh, Pa	Colonial Place.
2	35	Matt J. Walsh	Los Angeles, Calif	San Pedro, Calif.
10	♭ 50	Lazard Lippman	do	Do.
2	♭ 35	Harold L. Pope	New Haven, Conn	Guilford, Conn.
20	♭ 220	Medford R. Kellum	Honolulu, Hawaii	Kahola, Hawaii.
3	♭ 8	Arthur H. Kohlbusch	Chicago, Ill	1045 West Washington Boulevard.
3	♭ 15	James Thomson	New Bedford, Mass	
	400	Charles Martin Clark	New York, N. Y	713 Park Avenue.
2	♭ 27	M. S. Haskell	Chicago, Ill	Board of Trade Building.
3	260	James A. Ross	Boston, Mass	201 Devonshire Street.
4	175	T. H. Wheeler	New York, N. Y	32 Broadway.
1		David B. Baker	Baltimore, Md	524 Equitable Building.
19	140	Sylvanus Stokes, jr	Washington, D. C	2520 Massachusetts Avenue NW.
5	♭ 50	Clarissa S. H. Chapman	Boston, Mass	Newtonville, Mass.
10	♭ 40	Frank B. McQuesten	Washington, D. C	27 Kilby Street.
6	♭ 10	Thomas H. Ince	Los Angeles, Calif	Culver City, Calif.

Official No.	Signal letters	Rig	Name of yacht	Tonage		Dimensions in feet			When built	Where built
				Gross	Net	Length	Breadth	Depth		
127541	KQVS	Ga.s.	Cachalot	41	37	66.2	17.3	8.8	1899	New York, N. Y
161887	KQWP	Ga.s.	Towindward	42	37	52.0	16.9	7.9	1901	do
127549	KQWR	Ga.s.	Monataka	26	23	50.2	15.4	6.7	1901	East Boston, Mass
121191	KRBP	Ga.s.	Skylark	19	16	61.0	10.2	5.2	1901	New York, N. Y
93083	KRDV	Ga.s.	Marchioness	31	25	54.0	15.6	6.0	1900	Bristol, R. I
107697	KRGB	St. s.	Aquilo ⊙	176	103	127.4	20.0	11.3	1901	South Boston, Mass
86570	KRGM	Ga.s.	Genevieve	22	20	46.4	14.1	6.6	1901	Monument Beach, Mass
107721	KRMQ	Sch.	Norka	28	24	59.4	15.0	7.5	1902	South Boston, Mass
93241	KRMV	Ga.s.	Siesta	44	39	67.1	15.0	3.3	1900	Croton, N. Y
111395	KRMW	Ga.s.	Roamer	89	61	82.7	17.2	8.1	1902	Bristol, R. I
155421	KRNG	Ga.s.	Oulatchouan	19	13	52.4	10.5	4.8	1900	Trenton, N. J
127632	KRPS	Sch.	Clarissa	43	38	67.0	17.0	8.1	1901	East Boothbay, Me
161207	KRQL	Ga.s.	Keewaydin	16	14	44.2	11.0	4.2	1902	Glenwood, N. Y
127659	KRSD	Sch.	Cygnet	29	26	58.1	15.0	7.7	1902	Boston, Mass
161125	KRTD	St. s.	KISMET	46	71	117.0	18.5	11.0	1899	Wilmington, Del
107767	KRTH	Ga.s.	Cutty Sark	250	122	110.0	26.0	19.0	1902	do
130980	KRVB	St. s.	NOMA ⊙	763	519	236.0	28.1	16.4	1902	Port Richmond, N. Y
107784	KRVJ	St. s.	AZTEC	848	576	221.4	30.0	15.3	1902	Elizabeth, N. J
127680	KRWD	St. s.	ALICIA	174	118	128.0	19.8	10.4	1902	New York, N. Y
3950	KSFC	Ga.s.	Bonito	159	152	94.5	23.0	4.4	1902	Croton on Hudson, N. Y.
127721	KSFV	St. s.	Corinthia	54	36	80.1	16.0	6.6	1903	New York, N. Y
161938	KSHB	Ga.s.	Wayfarer	40	33	70.7	16.6	8.7	1903	Boston, Mass
107834	KSJR	St. s.	ARIA	192	130	148.1	18.4	11.1	1903	New York, N. Y
151000	KSLT	Sip.	Pellegrina	19	17	47.1	13.6	6.5	1903	Boston, Mass
137078	KSMH	St. s.	Donaldo	99	77	100.3	18.9	9.6	1903	Port Jefferson, N. Y
100788	KSNJ	Sch.	INGOMAR	142	113	97.0	24.2	11.0	1903	Bristol, R. I
200029	KSNT	Ga.s.	Dawn II	24	21	49.3	14.5	5.9	1903	Fall River, Mass
200147	KSPL	Ga.s.	Normona	52	45	71.9	22.2	5.2	1903	Tottenville, N. Y
200212	KSQC	Ga.s.	Nokomis	44	39	64.5	14.2	6.0	1903	Mariners Harbor, N. Y.
200287	KSQT	St. s	ELGRUDOR	103	70	105.1	16 2	8.5	1903	City Island, N. Y
220334	KSRB	St. s.	ATLANTIC	303	206	144.5	29.5	13.1	1903	Shooters Island, N. Y
200314	KSRD	Ga.s.	Wing and Wing	16	12	45.3	9.8	7.2	1903	Newport, R. I
200436	KSRM	St. s.	ROXANA	132	74	112.2	17.0	4.5	1903	Racine, Wis
200514	KSTM	Ga.s.	Chelsea	131	109	91.0	20.4	5.0	1903	Baltimore, Md
200588	KSVC	St. s.	Eugenia	94	64	97.2	18.0	8.8	1904	Bristol, R. I
200641	KSVT	St. s	INTREPID ⊙	330	224	135.0	28.0	17.9	1903	Newburgh, N. Y
200770	KSWV	Ga.s.	Raccoon	43	33	64.3	17.5	6.9	1904	Boston, Mass
200800	KTBL	Ga.s.	CAROL	84	73	86.0	21.2	12.4	1904	do
127648	KTCM	Ga.s.	Cossack	16	13	43.9	12.1	7.2	1902	do
200903	KTCN	Ga.s.	Palestine	68	60	82.5	21.4	9.0	1904	Port Jefferson, N. Y
200952	KTDH	St. s.	SIOUX	55	37	102.4	11.6	5.8	1904	Bristol, R. I
201027	KTDQ	St. s.	CALUMET	153	87	115.9	17.5	10.3	1903	Boston, Mass
201085	KTFJ	St. s.	Ansantawae	136	107	108.0	18.5	7.7	1904	Greenport, N. Y
201109	KTFR	Ga.s.	Whileaway	49	45	54.6	16.6	4.4	1904	Tarrytown, N. Y
201113	KTFV	Ga.s.	Palmetto	23	17	60.2	12.5	3.0	1903	New York, N. Y
201343	KTHR	Ga.s.	Wawaloam (bronze)	96	90	94.4	21.3	8.0	1904	Shooters Island, N. Y
201644	KTNV	Ga.s.	SEMINOLE	174	140	107.7	21.0	7.1	1904	Mariners Harbor, N. Y.
206943	KTPS	St. s.	NARADA	505	259	201.3	27.2	13.4	1889	Leith, Scotland
95879	KTQC	St. s.	Thendara	58	29	85.9	15.0	8.3	1886	Boston, Mass
201700	KTQL	Ga.s.	NIRODHA	323	304	119.8	22.1	8.2	1901	Newburgh, N. Y
201727	KTQV	Ga.s.	YUMA	16	11	43.0	13.0	3.2	1904	Miami, Fla
201777	KTRD	St. s.	Levanter (composite)	131	89	115.6	17.0	9.9	1905	New York, N. Y
201963	KTVB	Sip.	DORIS	41	28	61.2	15.1	10.0	1905	Bristol, R. I
201977	KTVM	Ga.s.	Alisbe	20	16	61.6	10.0	5.6	1905	New York, N. Y
202230	KTWN	Ga.s.	Siesta	31	26	76.8	11.7	5.1	1905	do
81651	KTWR	Ga.s.	Water Nymph	38	26	69.0	12.0	5.4	1899	Baltimore, Md
202248	KTWS	Ga.s.	Sweetheart	30	26	57.6	12.0	5.2	1905	New York, N. Y
202306	KVBF	Ga.s.	INVADER	155	141	112.7	25.6	13.5	1905	Boston, Mass
202359	KVBL	Ga.s.	Betty ⊙	54	36	64.0	18.8	9.3	1905	Tottenville, N. Y
220741	KVBP	St. s.	VENETIA	576	211	196.5	27.1	17.6	1903	Leith, Scotland
202414	KVBQ	St. s.	POCANTICO	99	67	125.3	14.8	8.7	1905.	Boston, Mass
202442	KVBT	Ga.s.	Gamboiler	20	17	55.8	11.4	5.0	1905	New York, N. Y
202466	KVBW	Ga.s.	Omoo	18	18	42.0	16.0	3.5	1905	Shady Side, Md
202585	KVCS	St. s.	Sea Urchin	49	33	55.8	15.4	7.8	1905	Bristol, R. I
202700	KVFJ	Ga.s.	Morjan	84	63	84.2	18.6	7.2	1906	New York, N. Y
	KVFN	St. s.	ALCEDO	983	388	238.0	31.0	18.7	1895	Glasgow, Scotland
201194	KVFT	St. s.	CAPITOLA	123	83	137.6	19.5	9.7	1904	Toledo, Ohio
	KVGM	St. s.	CHRISTABEL	218	102	150.0	22.0	14.4	1893	Glasgow, Scotland
202916	KVGP	Ga.s.	Hesper	39	32	60.0	14.2	5.8	1906	Long Island City, N. Y.
202917	KVGQ	Ga.s.	Trinculo	31	27	60.1	14.2	6.2	1906	do
202991	KVHC	Ga.s.	Indalia ⊙	34	31	59.4	16.0	8.3	1906	Boston, Mass
202993	KVHD	Sch.	Anretia	49	43	65.6	18.0	10.4	1906	do
203007	KVHL	Ga.s.	Celadon	49	43	65.7	19.0	7.1	1906	do
203021	KVHN	Ga.s.	Tigress	24	23	45.9	15.2	5.8	1905	Bridgeport, Conn
202176	KVHQ	Ga.s.	Tarpon	20	17	43.3	15.1	6.5	1905	Boston, Mass
203078	KVJG	Sch.	Princess	62	42	66.6	18.0	9.8	1905	Bristol, R. I

Crew	Horse-power	Name of owner	Home port	Address of owner
5	♭16	Charles K. Beekman	New York, N. Y.	52 Williams Street.
5	♭40	George Leary, jr	do	15 Moore Street.
3	♭16	H. E. Hamlin	Ellsworth, Me.	
2	♭40	Charles M. Brooks	New York, N. Y.	10 Thomas Street.
3	♭40	Leonard B. Clark	Philadelphia, Pa.	Ocean City, N. J.
8	250	H. F. Alexander	Seattle, Wash.	1519 Railroad Avenue South.
1	♭50	Frederic R. Gray	New York, N. Y.	120 Broadway.
4		Roscoe H. Prior	Boston, Mass.	Hotel Brunswick.
3	♭80	Eugene K. Smith	Burlington, Vt.	Swanton, Vt.
6	♭35	F. D. M. Strachan	Brunswick, Ga.	
2	♭40	Mrs. Susie King	Gulfport, Miss.	Biloxi, Miss.
9		Eli Kirk Price	Philadelphia, Pa.	709 Walnut Street.
2	♭37	Joseph O. Whittemore	New York, N. Y.	Bayonne, N. J.
5		Stanley M. Bolster	Boston, Mass.	10 State Street.
12	700	Herbert Coppell	New York, N. Y.	Tenafly, N. Y.
12	♭150	Alexander Smith	do	366 Madison Avenue.
59	4,500	Rodman Wanamaker	do	Broadway and Ninth Street.
53	2,200	Frank B. McQuesten	Boston, Mass.	Hanson, Mass.
1	700	John W. Hubbard	Pittsburgh, Pa.	Granite Building.
4	♭50	Alex. Laughlin	do	Sewickly, Pa.
5	50	Frederic Conde	New York, N. Y.	Oswego, N. Y.
3	♭32	Lockwood W. Fogg	Philadelphia, Pa.	Morris Building.
18	1,000	Edward H. Blake	Bangor, Me.	Care F. W. Adams.
1		George B. Gibbons	New York, N. Y.	Rye, N. Y.
10	300	Irving E. Raymond	Bridgeport, Conn.	Ocean Drive West.
21		Henry W. Howe	New York, N. Y.	24 Thomas Street.
2	♭37	Thomas Rumney	do	Bayside, N. Y.
11	♭65	William L. Velie	Key West, Fla.	Fort Myers, Fla.
3	♭45	Carolina Yacht Corporation (S. C.)	Charleston, S. C.	
9	450	Edward P. Morse	New York, N. Y.	47 Plaza Street.
30	200	Cornelius Vanderbilt	do	640 Fifth Avenue.
2	♭20	P. A. Thayer	Cleveland, Ohio	2444 East Ninth Street.
10	400	Larz Anderson	Washington, D. C.	2118 Massachusetts Avenue.
7	♭75	John F. Harris	New York, N. Y.	52 Broadway.
8	250	Albert MacC. Barnes, jr	do	2 Rector Street.
24	330	Transportation Products Co. (Del.)	do	
5	♭55	F. D. M. Strachan	Brunswick, Ga.	Care Strachan Shipping Co.
12	♭100	Felix M. Warburg	New York, N. Y.	52 William Street.
2	♭20	Harrison Smith	Hartford, Conn.	West Hartford, Conn.
7	♭50	Andrew G. Pierce, jr	New Beford, Mass.	Madison Street.
6	350	Oliver P. Martin	New York, N. Y.	252 West Ninety-second Street.
13	1,000	James A. Farrell	do	71 Broadway.
6	120	Wilson Marshall	Bridgeport, Conn.	Waldemere Avenue.
2	♭75	Claude Nolan	Jacksonville, Fla.	1001 Main Street.
2	♭45	Ellis Z. Nutting	New York, N. Y.	Woolworth Building.
8	♭100	Jesse Metcalf	do	130 East Sixty-seventh Street.
10	♭225	John S. Phipps	do	787 Fifth Avenue.
35	70	Henry Walters	Baltimore, Md.	5 South Street.
7	275	Wm. R. Porter	Key West, Fla.	
5	♭130	Samuel Untermyer	New York, N. Y.	120 Broadway.
2	♭18	James S. Thompson	Miami, Fla.	
12	500	William H. Todd	New York, N. Y.	25 Broadway.
3		Miss Louise M. Grace	do	Great Neck, N. Y.
3	♭50	George R. Branson	do	38 East Seventy-second Street.
2	♭25	Charles T. Lark	do	Hackensack, N. J.
3	♭65	R. P. Dobson	Baltimore, Md.	Belair, Md.
2	♭90	Edson W. Briggs	Washington, D. C.	1108 Sixteenth Street NW.
7	♭100	Don Lee	San Francisco, Calif.	1000 Van Ness Avenue.
3	♭85	Victor A. Searles	Philadelphia, Pa.	Atlantic City, N. J.
32	680	John D. Spreckles	San Francisco, Calif.	2 Pine Street.
10	900	B. G. Collier	New York, N. Y.	220 West Forty-second Street.
1	♭40	Augustus Smith	do	Bayonne, N.
1	♭100	B. H. Walker	Newport News, Va.	Richmond, Va.
3	85	J. T. Wilson	New York, N. Y.	477 First Avenue.
5	♭100	Morton H. Goldenburg	Washington, D. C.	712 Seventh Street NW.
		George W. Childs Drexel	Philadelphia, Pa.	212 South Seventh Street.
7	500	H. T. Wickes	Port Huron, Mich.	Saginaw, Mich.
		Walton Ferguson, sr.	Bridgeport, Conn.	
4	♭100	E. Hume Talbot	Washington, D. C.	14 West Kirk Street.
2	♭65	Charles M. Struven	Baltimore, Md.	114 South Frederick Street.
5	♭40	Painless Parker	San Francisco, Calif.	15 Stockton Street.
		James Crosby Brown	Philadelphia, Pa.	330 Chestnut Street.
4	♭40	S. K. De Forest	New York, N. Y.	221 Fourth Avenue.
2	♭18	Samuel P. Curtis	Philadelphia, Pa.	712 Locust Street.
3	♭25	Alvin O. Porter	Annapolis, Md.	
6		H. G. S. Noble	New York, N. Y.	42 Broadway.

Official No.	Signal letters	Rig	Name of yacht	Tonnage		Dimensions in feet			When built	Where built
				Gross	Net	Length	Breadth	Depth		
155440	KVJM	Ga. s.	Onawa	17	15	42.3	14.2	6.1	1902	Bayonne, N. J.
203104	KVJN	Ga. s.	SONNICA	115	102	87.2	23.0	12.2	1906	Boston, Mass.
203117	KVJS	Ga. s.	Needle	22	18	54.0	10.0	5.7	1906	do.
203087	KVJT	Ga. s.	Alma	39	26	58.0	14.2	4.0	1906	Port Jefferson, N. Y.
203148	KVLB	St. s.	EMERALD	198	134	140.4	21.0	13.3	1906	Wilmington, Del.
203150	KVLD	Ga. s.	Southwind III	32	25	64.4	12.0	5.7	1906	New York, N. Y.
203136	KVLG	Ga. s.	Day Dream	121	97	83.8	23.6	4.8	1906	Greenwich, Conn.
203169	KVLH	Ga. s.	Taormina	62	57	78.7	19.0	10.2	1906	Boston, Mass.
127106	KVLW	St. s.	CYNTHIA	103	70	120.0	17.5	6.6	1895	Detroit, Mich.
203202	KVMB	Ga. s.	Katrina II	24	16	55.5	11.2	5.0	1906	Bayonne, N. J.
202991	KVMC	Ga. s.	Idalia	34	31	59.4	16.0	8.3	1906	Boston, Mass.
203232	KVMJ	Ga. s.	Reyonah	22	17	53.7	11.2	4.9	1906	Bayonne, N. J.
203394	KVNQ	St. s.	Kehtoh	185	106	123.4	20.0	10.7	1906	Boston, Mass.
203435	KVPC	Ga. s.	Rambler	23	21	52.5	11.2	5.8	1906	do.
203493	KVPL	Ga. s.	Ethelsa	25	17	66.0	10.0	6.5	1906	East Greenwich, R. I.
203514	KVPN	Ga. s.	Eleanor IV	32	27	54.6	14.1	6.0	1906	Long Island City, N. Y.
203497	KVQD	Ywl.	Lasca	32	32	57.3	15.4	7.2	1906	Gloucester, Mass.
203579	KVQF	Ga. s.	Betty B	49	45	75.2	14.0	6.1	1906	New York, N. Y.
203691	KVQR	Ga. s.	Dacota	36	30	55.8	13.3	7.3	1906	Long Island City, N. Y.
203759	KVSH	Ga. s.	Sheila	47	39	56.9	17.9	7.1	1906	West Haven, Conn.
201002	KVSN	Ga. s.	Atricilla	25	22	46.2	16.7	6.2	1904	Quincy, Mass.
203827	KVTJ	St. s.	FLORIDA	276	188	163.3	20.4	11.0	1907	New York, N. Y.
203222	KVWB	Ga. s.	Paladin	27	22	61.5	15.0	4.0	1906	St. Augustine, Fla.
203929	KVWM	Slp.	Irolita	49	30	67.8	16.8	10.3	1907	Bristol, R. I.
203966	KVWR	Slp.	Winsome (composite)	49	30	67.8	16.8	10.3	1907	do.
203973	KWBF	St. s.	HALCYON	161	109	125.5	18.3	11.1	1907	New York, N. Y.
203981	KWBG	Sch.	Mistral	41	37	64.6	16.7	9.2	1907	Boston, Mass.
203909	KWBJ	Ga. s.	Dreamwold	18	12	45.7	12.9	4.0	1907	New Haven, Conn.
204048	KWBS	Ga. s.	Mischief	19	13	50.8	12.7	7.2	1907	Boston, Mass.
204061	KWBT	Ga. s.	Idaho	24	18	56.5	12.0	5.0	1907	Marblehead, Mass.
204069	KWBV	Ol. s.	Alcyone	452	220	155.6	30.0	17.6	1907	Boston, Mass.
204083	KWCF	Ga. s.	Flamingo	23	21	41.3	15.2	7.2	1907	Brooklyn, N. Y.
204152	KWCQ	Ga. s.	Miss Donuts	57	22	84.9	12.6	8.5	1907	New York, N. Y.
204158	KWCT	Ga. s.	Edlonadma	44	38	64.4	15.0	6.1	1907	Long Island City, N. Y.
204191	KWDJ	Slp.	Avenger (composite)	34	21	58.0	14.3	9.1	1907	Bristol, R. I.
204234	KWFJ	Ga. s.	Kwasind	33	28	57.5	13.6	5.8	1907	Philadelphia, Pa.
204323	KWFQ	Ga. s.	San Toy II	35	29	69.7	13.4	6.5	1907	New York, N. Y.
204325	KWFS	Ga. s.	WINDWARD	63	54	79.3	19.5	8.7	1907	do.
204387	KWGJ	Ga. s.	Mavourneen	24	19	51.0	11.6	8.0	1907	New Haven, Conn.
204388	KWGL	Ga. s.	Kemah	58	50	72.0	20.0	6.0	1907	West Haven, Conn.
204420	KWGM	Ga. s.	Skidbladnir	76	55	90.0	15.8	6.0	1907	Wilmington, Calif.
204483	KWHG	Ga. s.	Wave Crest	29	19	58.0	12.0	5.5	1907	Port Washington, N. Y.
204490	KWHJ	Ga. s.	Venture	48	28	71.5	13.1	7.0	1907	South Boston, Mass.
204607	KWJB	Ga. s.	Wayfarer	23	19	48.4	12.2	5.5	1907	Boston, Mass.
204622	KWJD	St. s.	ADROIT	147	100	138.8	15.5	10.3	1907	New York, N. Y.
205004	KWNC	Ga. s.	Allegro	191	130	108.4	20.1	12.4	1908	Essington, Pa.
100681	KWNT	St. s.	MALAY II	201	111	151.0	20.0	11.2	1899	Chester, Pa.
203404	KWPG	Ga. s.	Ganoga	19	16	48.7	11.8	6.2	1906	Long Island City, N. Y.
205115	KWPH	Ga. s.	Jemima F. III	149	133	98.8	21.0	8.1	1908	New York, N. Y.
205347	KWQG	Ga. s.	Shada	66	42	84.4	15.4	7.0	1908	Boston, Mass.
205358	KWQJ	Ga. s.	ASOR II	70	48	120.0	12.6	6.6	1908	New York, N. Y.
205494	KWQT	Ga. s.	CHRISTINA	123	78	103.3	17.3	9.2	1908	Boston, Mass.
205684	KWRJ	Ga. s.	DIXIE	65	44	94.5	14.1	8.0	1908	City Island, N. Y.
205761	KWRP	St. s.	Pilgrim	18	17	43.9	11.7	5.3	1899	Boston, Mass.
205921	KWST	Ga. s.	Zipalong	30	20	78.6	11.2	6.3	1907	South Boston, Mass.
213590	KWTB	St. s.	CASIANA	1,227	551	254.0	33.0	18.6	1908	Greenock, Scotland.
205959	KWTG	Ga. s.	Taniwha	85	46	104.3	15.4	8.2	1908	South Boston, Mass.
205981	KWTL	St. s.	MACHIGONNE	195	132	129.4	19.2	10.8	1909	New York, N. Y.
213125	KWTM	St. s.	CYTHERIA	602	186	192.2	27.6	16.1	1907	Leith, Scotland.
200091	KWVC	Ga. s.	Polaris	29	25	58.3	15.4	6.6	1903	Bristol, R. I.
206078	KWVH	St. s.	Comfort	92	70	80.0	17.5	8.2	1909	do.
206207	LBCH	Ga. s.	Ariel	26	22	53.3	11.5	6.2	1909	East Greenwich, R. I.
206208	LBCJ	Slp.	Kalinga	27	18	49.0	13.0	8.5	1909	Bristol, R. I.
206231	LBCM	Ga. s.	Lotus	130	88	85.0	18.3	4.2	1909	Seattle, Wash.
206235	LBCN	Ga. s.	Shawna	53	43	73.5	18.0	9.6	1909	Boston, Mass.
136385	LBCS	St. s.	EL PRIMERO	102	73	11.5	17.8	8.6	1893	San Francisco, Calif.
-------	LBCW	St. s.	CORONA	304	133	150.5	23.1	12.4	1905	Leith, Scotland.
206317	LBDC	Ga. s.	Sea Gull	26	20	58.2	12.4	5.4	1909	Greenport, N. Y.
206318	LBDF	Ga. s.	Insep	26	20	58.2	12.4	5.4	1909	do.
111331	LBDG	Slp.	Ranger	17	15	44.8	12.3	6.5	1901	South Boston, Mass.
206313	LBDN	Ga.s.	Shark	30	24	74.2	12.4	7.2	1909	Osterville, Mass.
206390	LBDQ	Ga.s.	Alma	124	106	88.7	14.9	7.6	1909	Wilmington, Calif.
201209	LBDR	Ga.s.	Stroller	46	39	62.5	16.0	4.2	1904	Baltimore, Md.
206503	LBDV	Ga.s.	Wonaloa	104	60	115.2	15.8	9.8	1909	Boston, Mass.
206536	LBDW	Ga.s.	Carnegie	323	246	135.6	32.2	11.8	1909	Brooklyn, N. Y.

Crew	Horse-power	Name of owner	Home port	Address of owner
1	♭ 20	William J. Rooks	Providence, R. I.	Longmeadow, R. I.
14	♭ 100	E. S. Burke, jr	New York, N. Y.	Cleveland, Ohio.
2	♭ 100	John B. Rhodes	New Bedford, Mass.	143 Cottage Street.
1	♭ 35	Henry R. M. Cook	New York, N. Y.	55 West Forty-fourth Street.
13	900	Burns Lyman Smith	Oswego, N. Y.	Syracuse, N. Y.
3	♭ 50	Charles Rudy	New York, N. Y.	Cedar Avenue.
3	♭ 280	Sandringham (N. Y.)	do	405 Lexington Avenue.
9	♭ 63	Frederick L. Jenckes	Providence, R. I.	Pawtucket, R. I.
8	350	M. B. Mills	New York, N. Y.	Manhattan Club.
1	♭ 60	George M. Boardman	do	Englewood, N. J.
5	♭ 20	Painless Parker	San Francisco, Calif.	15 Stockton Street.
2	♭ 50	W. J. Pierpont	Savannah, Ga.	711 Whitaker Street.
16	800	Arthur H. Marks	New York, N. Y.	677 Fifth Avenue.
1	♭ 40	George W. Allen, jr	New Bedford, Mass.	25 Mapleview Terrace.
2	♭ 300	Edward H. Blade	New York, N. Y.	30 Church Street.
3	♭ 48	William Martin	do	Sag Harbor, N. Y.
32		Edward P. Morse, jr	do	80 Broad Street.
4	♭ 100	Isaac Bacharach	Philadelphia, Pa.	Atlantic City, N. J.
2	♭ 25	Lee's Towing Line (N. Y.)	New York, N. Y.	44 Whitehall Street.
2	♭ 28	Charles S. Gerth	New Orleans, La.	1838 Upperline Street.
3	♭ 35	W. B. P. Weeks	Salem, Mass.	Beverly, Mass.
18	800	Barron Collier	New York, N. Y.	220 West Four hundred and twenty-third Street.
3	♭ 30	Alfred J. Weston	New Orleans, La.	1634 Washington Avenue.
3		E. Walter Clark	Philadelphia, Pa.	321 Chestnut Street.
9		C. H. W. Foster	Boston, Mass.	50 State Street.
13	350	D. W. Flint	Newport, R. I.	Middletown, R. I.
6		Howard E. Perry	Portland, Me.	52½ Exchange Street.
2	♭ 70	Edith C. Scovill	New York, N. Y.	305 West End Avenue.
2	♭ 15	Charles H. Maginn	New Bedford, Mass.	East Boston, Mass.
2	♭ 25	W. W. Vensel	Pittsburgh, Pa.	5519 Forbes Street.
30	450	H. W. Putnam, jr	New York, N. Y.	108 Chambers Street.
2	♭ 18	William Kinloch	Miami, Fla.	16 South Second Street.
6	♭ 500	John J. Phelps	New Haven, Conn.	Storm Creek, Conn.
2	♭ 74	R. E. E. De Montluzin	New Orleans, La.	306 Barrone Street.
4		Howland Twombly	Boston, Mass.	84 State Street.
2	♭ 50	William S. Grant, jr	Ellsworth, Me.	North East Harbor, Me.
3	♭ 200	Howard E. Perry	Portland, Me.	Cumberland, Me.
6	♭ 50	Harry C. Fisher	San Diego, Calif.	125 West E Street.
1	♭ 25	Arthur O. Townsend	New York, N. Y.	31 Nassau Street.
4	♭ 28	F. H. Newman	Miami, Fla.	
6	♭ 300	Frank A. Garbutt	Los Angeles, Calif.	712 Pantages Building.
1	♭ 24	John E. A. Snaby	New York, N. Y.	Brooklyn, N. Y.
3	♭ 25	Sarah G. Silsbee	Rockland, Me.	Islesboro, Me.
2	♭ 25	Hillcroft Co. (Pa.)	Philadelphia, Pa.	Towanda, Pa.
10	200	Isaac E. Emerson	Baltimore, Md.	Emerson Hotel.
11	♭ 660	James Elverson, jr	Philadelphia, Pa.	1109 Market Street.
18	1,100	Mary Weld	Boston, Mass.	Brookline, Mass.
2	♭ 37	William Richmond	New York, N. Y.	Spring Lake, N. J.
4	♭ 250	L. S. De Graff	Buffalo, N. Y.	North Tonawanda, N. Y.
5	♭ 140	J. A. Dowling	Boston, Mass.	Brookline, Mass.
6	♭ 600	Charles E. Gautier	New York, N. Y.	260 West Ninety-first Street.
7	♭ 200	Herman W. Falk	Milwaukee, Wis.	404 Terrace Avenue.
6	♭ 120	P. A. Rose	New York, N. Y.	30 East Forty-second Street.
3	60	Farm and Trades School	Boston, Mass.	P. O. Box 1486.
3	♭ 100	Albert H. Henderson	New York, N. Y.	Brooklyn, N. Y.
40	2,500	Edward L. Doheny	Los Angeles, Calif.	Security Building.
8	♭ 300	Charles E. Fox	Chicago, Ill.	1715 Tribune Tower.
15	600	W. L. Douglas	Boston, Mass.	Brockton, Mass.
30	1,650	Edith Hale Harkness	New York, N. Y.	4 East Sixty-sixth Street.
3	♭ 80	Howard L. McCarrick	Grand Haven, Mich.	Grand Rapids, Mich.
5	75	W. P. Hamblin (R. I.)	Providence, R. I.	Elmwood Avenue.
1	♭ 40	Clarence Hall	Washington, D. C.	Chevy Chase, Md.
3		W. Cameron Forbes	Boston, Mass.	Westwood, Mass.
3	♭ 80	Maurice McMicken	Seattle, Wash.	Colman Building.
5	♭ 60	Dr. Seth M. Milliken	New York, N. Y.	951 Madison Avenue.
4	250	S. A. Perkins	Tacoma, Wash.	301 Perkins Building.
		Harry A. Laughlin	New York, N. Y.	
2	♭ 60	Phillip Albert Curran	do	333 Clinton Avenue.
21	♭ 125	W. Cooper Proctor	Cincinnati, Ohio	Gwynne Building.
3		Hoddes Co. (Mass.)	Boston, Mass.	Newton, Mass.
1	♭ 80	Barney Morgan	Bridgeport, Conn.	Greenwich, Conn.
6	♭ 170	Willis J. Walker	San Francisco, Calif.	307 Monadnock Building.
3	♭ 72	Morrell Goddard	New York, N. Y.	92 Gold Street.
9	♭ 500	Charles T. Aldrich	Providence, R. I.	230 Hope Street.
12	♭ 150	Carnegie Institution	Washington, D. C.	Sixteenth and P Streets NW.

Official No.	Signal letters	Rig	Name of yacht	Tonnage		Dimensions in feet			When built	Where built
				Gross	Net	Length	Breadth	Depth		
206548	LBFC	Ga. s.	Thetis	61	42	89.8	17.6	7.7	1909	Long Branch, N. J.
206562	LBFD	St. s.	VIKING	299	154	156.5	23.6	12.5	1909	Wilmington, Del.
203050	LBFJ	Ga. s.	Clione	20	18	44.6	14.0	6.6	1906	East Boothbay, Me.
206624	LBFN	Ga. s.	Cleona	32	28	59.4	15.5	7.1	1902	City Island, N. Y.
206627	LBFP	St. s.	LEGONIA II	244	119	140.4	21.5	13.3	1909	Wilmington, Del.
206628	LBFQ	Ga. s.	Mohawk (composite)	20	20	49.9	11.0	9.2	1909	Baltimore, Md.
206537	LBFS	Ga. s.	CORINTHIA	66	45	78.7	14.4	7.1	1909	New York, N. Y.
206653	LBFW	Ywl.	Feu-Follet	24	24	43.0	14.8	6.1	1909	do
206665	LBGD	Ga. s.	Thais	23	19	54.6	11.2	6.0	1909	Lynn, Mass.
206966	LBGW	Ga. s.	Voncedor	90	50	83.2	16.9	7.4	1909	Boston, Mass.
206990	LBHJ	Ga. s.	Lady Bertha	48	32	77.1	14.0	6.3	1909	Bayonne, N. J.
207197	LBJK	Slp.	Shimna (composite)	34	21	58.0	14.3	9.1	1910	Bristol, R. I.
207271	LBJS	Ga. s.	Porpoise	36	25	70.6	13.0	5.7	1910	Baltimore, Md.
207285	LBJV	Ga. s.	Marelman	77	41	94.4	15.0	7.7	1910	Boston, Mass.
207354	LBKM	Ga. s.	Sea Duck	53	28	77.0	14.5	7.0	1910	South Boston, Mass.
207359	LBKP	Ga. s.	Welcome	43	29	63.3	14.0	7.2	1910	Boston, Mass.
207367	LBKS	St. s.	ALOHA ⊙	659	329	180.1	35.6	17.0	1910	Quincy, Mass.
207371	LBKT	Ga. s.	Pellona	42	33	75.3	12.0	6.6	1910	Boston, Mass.
207386	LBKV	Ga. s.	Rutoma	29	19	60.4	12.0	5.7	1910	New York, N. Y.
207387	LBKW	Ga. s.	MIRAMAR	106	72	100.5	17.1	8.5	1910	do
207388	LBMC	St. s.	Greyhound	103	70	140.0	13.5	8.7	1910	do
207400	LBMF	Ga. s.	Isabella II	29	26	52.8	12.2	5.3	1910	do
207401	LBMG	Ga. s.	The Major	26	22	52.1	12.2	5.1	1910	do
207414	LBMH	Slp.	Alice	17	14	47.0	12.0	7.0	1910	Boston, Mass.
207423	LBMJ	Ga. s.	Mahana	26	24	55.4	13.4	5.6	1910	Nyack, N. Y.
207413	LBMP	Ga. s.	Caliph	22	15	53.5	11.5	5.2	1910	Camden, N. J.
204296	LBMQ	Sch.	La Viajera	35	35	57.0	17.5	7.3	1907	Dockton, Wash.
207487	LBMT	St. s.	TILICUM	135	91	113.0	17.0	9.4	1910	New York, N. Y.
207432	LBNG	Ga. s.	Nurmah	59	49	66.6	19.0	7.2	1910	Boston, Mass.
207540	LBNH	Ga. s.	Lucinda II	44	30	74.5	14.0	6.3	1910	Philadelphia, Pa.
207573	LBNK	Ga. s.	Carrie	54	31	70.1	15.2	6.1	1910	Boston, Mass.
207587	LBNP	Ga. s.	Kemah	79	54	84.0	18.0	8.7	1910	Camden, N. J.
207589	LBNQ	Sch.	Queen Mab (composite)	63	49	62.8	17.8	11.4	1910	Bristol, R. I.
207597	LBNR	Ga. s.	ALACRITY	101	69	111.0	15.0	9.3	1910	Wilmington, Del.
207683	LBPC	Ga. s.	Magnet	76	52	95.3	14.9	7.5	1910	Bayonne, N. J.
207714	LBPJ	Ga. s.	Josephine II	20	18	44.6	14.0	3.8	1910	Toms River, N. J.
207901	LBQH	Ga. s.	Padariva II	95	65	92.0	17.0	8.1	1910	Seattle, Wash.
207718	LBQN	Ga. s.	Casilda	22	19	45.3	11.9	5.2	1910	Norwalk, Conn.
208011	LBQS	Ga. s.	Golden Days	79	71	69.8	18.5	5.2	1910	Camden, N. J.
208050	LBQV	Ga. s.	Reola	33	31	55.5	12.5	5.5	1910	New York, N. Y.
208220	LBRQ	Ga. s.	DORETTE	48	42	53.6	13.7	4.8	1907	Brooklyn, N. Y.
208281	LBSK	Ga. s.	Bide-a-wee	41	27	68.6	14.0	5.9	1910	Baltimore, Md.
208284	LBSN	Ga. s.	LIDWINA III (bronze)	27	18	77.1	10.0	5.0	1911	New York, N. Y.
208306	LBST	Ga. s.	JUNIATA	142	96	126.0	17.1	8.4	1910	do
208468	LBTR	Ga. s.	Elaia II	23	15	47.8	13.0	5.5	1911	Bath, Me.
208469	LBTS	Ol. s.	Typee (composite)	46	31	72.0	13.5	7.4	1911	Camden, N. J.
208493	LBTW	Slp.	Flying Cloud	28	23	50.0	14.0	9.6	1911	Bristol, R. I.
208375	LBVD	Ga. s.	Rosemary	32	26	58.6	13.6	6.0	1909	Quincy, Mass.
208463	LBVM	Ga. s.	Atlantis	31	29	60.0	12.6	7.4	1911	Greenport, N. Y.
208603	LBVN	Ol. s.	DAUNTLESS	521	521	168.2	33.5	18.5	1911	Port Richmond, N. Y.
208617	LBVQ	Ga. s.	Ellen	28	19	67.4	12.2	5.0	1911	do
208667	LBVT	Sch.	KATOURA II	191	171	118.4	27.1	16.6	1911	Neponset, Mass.
208685	LBVW	Ga. s.	Anton Dohrn	45	30	66.3	16.7	7.0	1911	Miami, Fla.
208719	LBWF	Ga. s.	Nautilus	19	13	48.1	10.5	5.4	1911	Boston, Mass.
208817	LBWM	Ga. s.	Mimspearl	85	58	99.9	16.7	7.7	1911	Nyack, N. Y.
208868	LBWT	Ga. s.	Remlik III	54	40	77.4	14.0	6.4	1911	South Boston, Mass.
208866	LCBF	Ga. s.	Charlotte S	49	44	73.0	14.1	10.0	1911	Stamford, Conn.
208867	LCBG	Ga. s.	Flora Del Mar	34	29	64.0	14.1	8.3	1911	do
208897	LCBJ	Ga. s.	Palmetto	97	79	83.3	17.1	9.8	1911	Camden, N. J.
208979	LCBT	Ga. s.	Dixie	27	18	54.1	10.5	6.3	1911	Essington, Pa.
209046	LCDH	Ga. s.	Lodona	91	61	71.2	18.5	8.4	1911	Camden, N. J.
209064	LCDN	Ga. s.	Paladin II	42	31	69.5	16.7	8.5	1911	Chelsea, Mass.
209065	LCDP	Ga. s.	Luvina	51	35	75.8	13.8	6.3	1911	Bayonne, N. J.
206849	LCDT	Ga. s.	Yankee II	28	27	43.0	16.6	5.7	1909	College Point, N. Y.
209261	LCFK	Ga.s.	Troubadour	18	12	44.5	10.1	5.3	1911	Toms River, N. J.
209270	LCFM	Ga.s.	Wacouta	57	51	67.0	16.5	6.0	1911	New York, N. Y.
209280	LCFN	Ga. s.	Nemaha	81	55	91.0	16.0	7.8	1911	Baltimore, Md.
209305	LCFQ	Ol. s.	Alcalda	85	57	92.6	15.3	7.8	1911	Port Jefferson, N. Y.
209363	LCFW	Ga. s.	Osprey	30	24	53.9	13.0	5.9	1911	Camden, N. J.
209462	LCGM	Ga. s.	Helasa	81	55	91.0	16.0	7.8	1911	Baltimore, Md.
209514	LCGW	Ga.s.	Lanai	76	51	71.5	16.7	8.1	1912	Camden, N. J.
209519	LCHD	Ga.s.	North Wind	93	63	91.8	17.0	8.0	1912	Baltimore, Md.
208735	LCHG	Ga.s.	Naya	24	16	51.4	14.5	4.8	1911	Miama, Fla.
206625	LCHN	Ga. s.	Flying Scud	22	21	54.5	15.5	5.3	1909	Bay Shore, N. Y.

Crew	Horsepower	Name of owner	Home port	Address of owner
3	b 75	Clara Johnson	New York, N. Y.	61 East Seventy-eighth Street.
21	1,000	George F. Baker, jr	do	2 Wall Street.
1	b 9	J. W. Knowles	New Bedford, Mass.	88 Orchard Street.
4	b 32	Arthur Iba	New York, N. Y.	Brooklyn, N. Y.
1	500	John M. Masury	Norfolk, Va.	Virginia Beach, Va.
1	b 60	R. E. Barry	Washington, D. C.	
5	b 160	Tung-Sol Lamp Works (N. J.)	Newark, N. J.	95 Eighth Avenue.
2		W. D. Baker	New York, N. Y.	Pelham Manor, N. Y.
2	b 40	Everett T. House	Hartford, Conn.	Unionville, Conn.
5	b 150	William L. Urschel	Toledo, Ohio	2936 Collingwood Avenue.
3	b 80	Bertha L. Coles	Philadelphia, Pa.	2103 Walnut Street.
6		Leonard Cozzens	New York, N. Y.	8 West Fortieth Street.
3	b 100	Ogden Reid	do	Tribune Building.
4	b 200	J. J. Mantell	do	50 Church Street.
4	b 80	Samuel D. Cushing	do	Broadway and Forty-second Street.
3	b 75	William H. Johns	do	383 Madison Avenue.
38	400	Arthur Curtiss James	do	99 John Street.
5	b 100	H. Gordon McDougall	Boston, Mass.	19 Lincoln Street.
0	b 40	Reinhard Hall	New York, N. Y.	Brooklyn, N. Y.
9	b 200	John F. Baudouine	do	1181 Broadway.
12	1,200	John A. Harriss	do	511 Fifth Avenue.
1	b 30	Arthur McWatters	do	Brooklyn, N. Y.
1	b 30	Grace R. Hanson	Baltimore, Md.	Curtis Bay, Md.
3		Charles B. Keeler	Bridgeport, Conn.	Darien, Conn.
1	b 35	Kenneth E. Mendel	New York, N. Y.	Grand Central Terminal.
2	b 40	R. J. Luedermann	do	47 Beaumont Street
5		William G. Norris	Seattle, Wash.	114 Third Avenue.
1	450	E. H. Close	Toledo, Ohio	Ottawa Hills, Ohio.
3	b 40	Frank Burgess	Boston, Mass.	Quincy, Mass.
4	b 75	Jo. G. Roberts	Philadelphia, Pa.	1235 North Broad Street.
3	b 120	Otis Hoyt	Los Angeles, Calif.	Long Beach, Calif.
6	b 125	Hiram W. Johnson, jr	San Francisco, Calif.	973 Greene Street.
6		Nathaniel F. Ayer	Boston, Mass.	70 Kilby Street.
8	b 600	Henry Whiten	New York, N. Y.	33 Rector Street.
5	b 400	Charles T. Aldrich	Providence, R. I.	230 Hope Street.
2	b 90	Harrison W. Howell	Wilmington, Del.	824 Washington Street.
4	b 100	Silsby Morse Spalding	Los Angeles, Calif.	Beverly Hills, Calif.
3	b 27	John P. Smyth	New York, N. Y.	29 Broadway.
4	b 50	James Elverson	Philadelphia, Pa.	1109 Market Street.
2	b 50	W. H. Morrison	Cleveland, Ohio	Ashtabula, Ohio.
2	b 65	E. R. Tuttle	Miami, Fla.	36 East Flagler Street.
3	b 50	Arthur G. Lodewiek	Detroit, Mich.	9149 East Jefferson Avenue.
1	b 400	S. B. Eagan	Buffalo, N. Y.	Hotel Broezel.
11	b 600	Uzal H. McCarter	New York, N. Y.	Rumson, N. J.
7	b 40	George Fowler	Bridgeport, Conn.	Greenwich, Conn.
3	b 100	Mianus Diesel Engine Co. (Conn.)	Stamford, Conn.	
4		Frank B. Draper	New York, N. Y.	41 East Forty-second Street.
3	b 50	Mary P. Carlisle	do	East Islip, N. Y.
2	b 35	P. G. Stamm	do	33 South William Street.
30		Robert W. Hanan	do	Brooklyn, N. Y.
1	b 75	R. Hall	do	Do.
20		Morgan Adams	Los Angeles, Calif.	626 South Spring Street.
5	b 50	Carnegie Institution	Washington, D. C.	Sixteenth and P Streets NW.
1	b 30	Phil Pomeroy	Miami, Fla.	165 Northeast Sixth Street.
6	b 250	Theodore H. Wickwire	New York, N. Y.	41 East Forty-second Street.
5	b 120	Willis Sharpe Kilmer	do	Binghamton, N. Y.
2	b 200	Frank S. Aregood	Los Angeles, Calif.	
3	b 65	George W. Stieff	Baltimore, Md.	315 North Howard Street.
5	b 120	John D. Little	Savannah, Ga.	Atlanta, Ga.
2	b 50	Walter E. Reid	Bath, Me.	Georgetown, Me.
5	b 100	J. Smylie Harkness	Philadelphia, Pa.	Rydal, Pa.
4	b 40	Walter C. Hubbard	New York, N. Y.	66 Beaver Street.
2	b 100	Wilson P. Foss	do	Nyack, N. Y.
2	b 24	North & East Chartering Corporation (N. Y.)	do	15 William Street.
1	b 40	Robert P. Huntington	do	Staatsburg, N. Y.
3	b 70	Silas W. Davis	Savannah, Ga.	Southeastern Trust Co. Building.
8	b 300	Chas. B. Dillingham	New York, N. Y.	1555 Broadway.
6	b 600	Ogden L. Mills	do	4 East Sixty-ninth Street.
1	b 50	William Manson	Boston, Mass.	61 Lithgow Street.
7	b 200	John W. Sanders	Houston, Tex.	Hermann Building.
3	b 50	Harriet E. James	Miami, Fla.	Coconut Grove, Fla.
8	b 250	J. A. Mitchell	Houston, Tex.	3504 Yoakum Boulevard.
1	b 25	Francis W. Wilson	St. Augustine, Fla.	New Smyrna, Fla.
2	b 24	W. W. Watson	Philadelphia, Pa.	1511 Walnut Street.

Official No.	Signal letters	Rig	Name of yacht	Tonnage		Dimensions in feet			When built	Where built
				Gross	Net	Length	Breadth	Depth		
209683	LCHQ	Ga.s.	Scotian	68	40	83.5	15.3	9.0	1912	West Mystic, Conn.
209797	LCJH	Ga.s.	Felicia	150	102	111.4	18.5	10.1	1912	New York, N. Y.
209835	LCJP	Ga.s.	Half Moon	18	18	40.0	11.0	5.8	1911	East Greenwich, R. I.
209889	LCJV	Ga.s.	Arawan II	61	41	64.5	16.6	8.5	1912	Essington, Pa.
209977	LCKG	Ga.s.	Valeda	31	25	49.5	11.1	6.1	1912	West Lynn, Mass.
209982	LCKM	Ga.s.	Navigator	51	35	87.0	14.0	6.2	1912	South Boston, Mass.
209987	LCKP	Ga.s.	Helen M.	31	22	58.6	11.9	5.6	1912	Boston, Mass.
210054	LCKS	Ga.s.	Esolanie	62	51	85.2	13.4	7.3	1911	East Port Chester, Conn.
210142	LCKV	Ga.s.	Colleen	115	78	89.0	18.5	10.0	1912	Camden, N. J.
209029	LCMG	Ga.s.	Amuray	31	21	58.5	13.2	6.4	1911	Port Clinton, Ohio
210329	LCMT	Ga.s.	Esperanza	40	27	63.1	17.2	8.0	1912	Easton, Md.
.....	LCNS	Ga.s.	XARIFA	181	148	110.0	24.7	13.0	1912	Gosport, England
210556	LCPB	Ga.s.	Santanta	94	79	84.8	19.8	5.8	1912	Boston, Mass.
210582	LCPG	Ga.s.	Blue Bird	36	24	69.6	12.4	6.7	1911	Port Clinton, Ohio
210659	LCQG	Ga.s.	Calabash	64	43	66.0	16.7	8.1	1912	Camden, N. J.
210173	LCRH	Ga.s.	Wendameen	35	16	59.2	17.0	8.2	1912	East Boothbay, Me.
210819	LCRP	Ga.s.	Lenore	24	16	50.0	14.7	4.8	1912	Miami, Fla.
210832	LCRQ	Ga.s.	Ibis	64	43	66.0	16.7	8.1	1912	Camden, N. J.
210853	LCSB	Ga.s.	Barracuda	25	17	49.8	14.4	3.7	1912	Miami, Fla.
210860	LCSF	Ga.s.	Maviet	24	20	51.5	11.2	5.9	1912	Port Chester, N. Y.
210439	LCSN	Ga.s.	Augusta	93	74	103.0	16.0	9.3	1912	Harrisburg, Tex.
211094	LCVB	Ga.s.	Revery	33	25	57.0	14.5	9.2	1913	Bristol, R. I.
211095	LCVD	Ga.s.	Barbara	33	25	57.0	14.5	9.2	1913	do
221096	LCVF	Slp.	Mystic	33	25	57.0	14.5	9.2	1913	do
221097	LCVG	Slp.	Andiamo	33	25	57.0	14.5	9.2	1913	do
211124	LCVJ	Ga.s.	Ruffed Grouse	29	20	56.5	13.3	6.4	1913	Camden, N. J.
211139	LCVK	Slp.	Iroquois II	33	25	57.0	14.5	9.2	1913	Bristol, R. I.
211140	LCVM	Ga.s.	Pielone	33	29	57.0	14.5	9.2	1913	do
211141	LCVN	Ga.s.	Venture	33	31	57.0	14.5	9.2	1913	do
211169	LCVP	Ga.s.	Content	26	20	50.2	11.6	6.6	1913	Camden, N. J.
211176	LCVR	Slp.	Carolina	33	25	57.0	14.5	9.2	1913	Bristol, R. I.
211177	LCVS	Slp.	Spartan	33	25	57.0	14.5	9.2	1913	do
211182	LCVT	Ga.s.	Whistler	23	22	45.3	13.3	8.0	1913	Thomaston, Me.
211194	LCWB	Sch.	Elemah	16	16	51.3	11.2	6.5	1913	do
211195	LCWD	Ga.s.	Sapho	16	15	51.3	11.2	6.5	1913	New York, N. Y.
211196	LCWF	Sch.	Tecumseh	16	16	51.3	11.2	6.5	1913	do
211206	LCWH	Ga.s.	Torbatross	27	24	50.8	15.2	5.9	1913	do
211225	LCWP	Sch.	Flying Cloud	46	38	73.0	17.4	9.8	1913	Boston, Mass.
211267	LCWV	Ga.s.	Eloise ⊙	50	44	70.1	18.5	7.2	1913	do
211285	LDBF	Ga.s.	VAGRANT	178	134	90.0	24.8	16.0	1913	Bristol, R. I.
211330	LDBN	Ga.s.	Barbara II	18	14	45.8	11.0	5.6	1912	Tottenville, N. Y.
211332	LDBP	Sch.	Alice	16	16	51.3	11.2	6.5	1913	New York, N. Y.
211427	LDCF	Ga.s.	PANDORA III	34	27	57.5	13.7	6.2	1913	Camden, N. J.
211479	LDCN	Ga.s.	Alert	39	24	74.3	12.0	5.9	1913	Boston, Mass.
211503	LDCV	Ga.s.	Surpass	34	27	59.9	15.0	6.5	1913	New London, Conn.
211564	LDFN	Ga.s.	Desire	73	49	84.4	16.1	8.0	1913	Atlantic City, N. J.
211603	LDFR	St.s.	ATHERO	201	113	149.2	18.0	10.1	1913	Galveston, Tex.
211638	LDGJ	Ol.s.	SIALIA ⊙	552	308	200.6	27.0	17.3	1913	Wilmington, Del.
211775	LDHK	Ga.s.	Granada III	40	27	57.0	16.1	5.7	1913	New York, N. Y.
211778	LDHM	Ga.s.	Boomerang III	44	37	53.7	17.4	5.1	1913	do
211847	LDHT	Ga.s.	Flamingo	84	57	64.0	20.7	8.3	1913	City Island, N. Y.
211903	LDJC	Ga.s.	Laurel	19	18	45.3	10.9	4.1	1913	Marblehead, Mass.
211909	LDJG	Ga.s.	Wo Go	33	22	51.8	16.2	3.1	1913	do
116034	LDJK	Ga.s.	Signal	18	14	37.7	13.0	6.2	1883	Miami, Fla.
116899	LDJN	Ga.s.	West Wind	42	29	78.0	13.0	7.2	1899	Piermont, N. Y.
211974	LDJP	Ga.s.	Viola II	29	10	51.5	17.5	5.2	1914	Baltimore, Md.
211984	LDJQ	Ga.s.	Mione	32	26	54.2	13.4	5.9	1911	Salisbury, Md.
207549	LDJT	Ga.s.	Isabella	31	18	64.5	13.2	6.0	1910	Bayhead, N. J.
212057	LDKC	Ga.s.	Florazel	8	5	40.0	8.5	3.5	1914	Atlantic City, N. J.
212143	LDKQ	St.s.	SAELMO	303	206	154.5	23.6	12.8	1914	Brooklyn, N. Y.
212166	LDKS	Ga.s.	Chiquita	16	10	42.0	11.2	5.3	1914	Essington, Pa.
212167	LDKT	Slp.	Resolute (composite)	99	99	91.5	21.1	12.0	1914	Bristol, R. I.
212184	LDKV	Ga.s.	Elise	28	19	56.9	13.5	6.3	1914	Essington, Pa.
212246	LDMB	Ga.s.	FLORENCE	199	118	134.7	20.0	9.5	1914	Neponset, Mass.
208688	LDMC	Ga.s.	Carlotta	44	35	68.6	17.7	7.6	1911	Salisbury, Md.
212299	LDMF	Ga.s.	Zaza	40	33	59.3	14.9	6.1	1914	Port Republic, N. J.
127649	LDMH	St.s.	SACHEM	217	123	143.3	23.6	12.5	1902	Wilmington, Del.
212333	LDMP	Ga.s.	Thuban	35	23	63.1	13.1	5.9	1914	Neponset, Mass.
212346	LDMQ	Ga.s.	Ensign	30	23	64.1	11.3	5.7	1914	West Lynn, Mass.
212423	LDNC	St.s.	STELLARIS ⊙	339	230	166.0	24.0	12.6	1914	New York, N. Y.
212427	LDNF	Ga.s.	Talofa	34	23	60.4	15.3	6.1	1914	Tottenville, N. Y.
212510	LDNJ	Ga.s.	Marilda	58	45	79.0	16.1	6.4	1914	Greenport, N. Y.
212511	LDNK	Ga.s.	Marold	35	24	97.0	12.5	4.5	1914	Port Clinton, Ohio
212514	LDNP	Ga.s.	Framalin	43	29	56.7	16.4	5.4	1914	Monroe, Fla.

Crew	Horse-power	Name of owner	Home port	Address of owner
4	♭120	Leslie R. Palmer	New York, N. Y.	Irvington on Hudson, N. Y.
10	♭200	Jesse H. Metcalf	Providence, R. I.	412 Rhode Island Trust Building.
1	♭150	Joseph Wilson	Grand Haven, Mich.	Grand Rapids, Mich.
3	♭74	R. Fred Vogel	Los Angeles, Calif.	437 North Vermont Avenue.
1	♭40	William A. Hopkins	Boston, Mass.	4210 High Street.
6	♭250	Clarkson Cowl	New York, N. Y.	20 West Fourteenth Street.
1	♭80	W. S. Eaton	do	Sag Harbor, N. Y.
5	♭300	G. W. Skinner	do	217 Broadway.
6	♭100	James H. Cullen	do	44 West Seventy-seventh Street.
0	♭50	Peter C. Gallagher	do	Port Washington, Long Island, N. Y.
------	♭33	Albert Pack	Chicago, Ill	East Chicago, Ill.
------	-------	Franklin M. Singer	New York, N. Y.	
6	♭160	Osborne Howes	Boston, Mass.	Chestnut Hill, Mass.
3	♭80	John H. Tyson	Bridgeport, Conn.	Riverside, Conn.
4	♭35	Mathis Yacht Building Co. (N. J.)	Philadelphia, Pa.	Camden, N. J.
4	♭65	Paul C. L'Amoreaux	Chicago, Ill.	208 South Lasalle Street.
2	♭36	Gustavus E. Strom	Miami, Fla.	
3	♭60	William F. Christie	New York, N. Y.	Hastings on Hudson.
2	♭18	Baldwin Day Spilman	Miami, Fla.	
2	♭40	Henry S. Hutchinson	New Bedford, Mass.	Bay View, Mass.
3	♭200	C. G. Pillot	Houston, Tex.	312 Milan Street.
3	♭35	Luke Vincent Lockwood	New York, N. Y.	165 Broadway.
5	♭20	I. B. Merriman	Providence, R. I.	Barrington, R. I.
6	-------	Clifford D. Mallory	New York, N. Y.	117 Broadway.
4	40	W. K. Shaw	Boston, Mass.	160 State Street.
2	♭225	Edward E. Gold	New York, N. Y.	17 Battery Place.
5	-------	H. Earle Kimball	Providence, R. I.	142 Angell Street.
2	♭50	Kenneth T. Wood	do	Barrington, R. I.
5	♭14	William Greenough	New York, N. Y.	120 Broadway.
1	♭75	M. B. Megargee	Philadelphia, Pa.	Wyncote, Pa.
5	-------	George Nichols	New York, N. Y.	11 Thomas Street.
5	-------	Herbert W. Hanan	do	Brooklyn, N. Y.
1	♭24	Joseph M. Redinger	Providence, R. I.	56 Beaufort Street.
3	20	Egbert Moxham	New York, N. Y.	120 Broadway.
2	♭40	James R. Jewett	Boston, Mass.	Cambridge, Mass.
5	-------	George S. Tiffany	Belfast, Me.	
3	♭35	Joseph H. Choate, jr.	New York, N. Y.	60 Wall Street.
8	-------	Winthrop W. Aldrich	do	37 Wall Street.
4	♭20	John C. Plver	San Francisco, Calif.	558 Sacramento Street.
15	♭100	Harold E. Vanderbilt	New York, N. Y.	466 Lexington Avenue.
3	♭50	William E. Paulson	do	Brooklyn, N. Y.
2	-------	Stuart D. Lansing	Cape Vincent, N. Y.	Chaumont, N. Y.
1	♭50	Arthur T. Vance	New York, N. Y.	Port Washington, N. Y.
25	♭150	Edward Browning	Philadelphia, Pa.	245 South Sixteenth Street.
4	♭70	Nicholas N. Furney	Miami, Fla.	El Comodoro Hotel.
2	♭150	Thomas C. Landi	New York, N. Y.	15 William Street.
15	2,300	Russell A. Alger	do	Broadway and Sixty-first Street.
25	1,200	Henry Ford	Detroit, Mich.	Dearborn, Mich.
2	♭30	F. A. Poor	Chicago, Ill.	1310 Railway Exchange.
2	♭50	A. J. Fay	Miami, Fla.	1402 South Bayshore Drive.
3	♭100	David Rumsey	New York, N. Y.	20 Exchange Place.
1	♭60	Sylvester J. Kraus	do	535 West One hundred and thirty-third Street.
1	♭30	P. J. Morgan	Cleveland, Ohio	
2	♭28	William W. Varney	Baltimore, Md.	710 North Carey Street.
3	♭75	S. W. Fox, jr.	New York, N. Y.	Palisades, N. Y.
3	♭37	J. C. Benz	Boston, Mass.	16 South Street.
2	♭35	Edwin R. Clark	Bangor, Me.	Corinna, Me.
2	♭60	Arthur C. Wells	Milwaukee, Wis.	Menominee, Mich.
1	♭60	G. H. Clamer	Philadelphia, Pa.	129 South Berkley Avenue.
20	1,000	William H. Todd	New York, N. Y.	Brooklyn, N. Y.
1	♭24	E. E. Bishop	Tampa, Fla.	Bradentown, Fla.
27	-------	Robert W. Emmons, 2d	New York, N. Y.	2 Wall Street.
2	♭35	Joseph def. Junkin, jr.	do	7 West Fourty-fourth Street.
10	♭400	Julian F. Detmer	do	Tarrytown, N. Y.
4	♭50	J. C. LeBourgeois	New Orleans, La.	1525 State Street.
3	♭65	Thad C. Bell	Newport News, Va.	Richmond, Va.
18	1,200	Roland L. Taylor	Philadelphia, Pa.	1421 Chestnut Street.
3	♭75	S. W. Ruchmere	New York, N. Y.	52 Broadway.
2	♭70	T. J. Cousins	do	Brooklyn, N. Y.
16	1,000	Stella Ford Schlotman	Detroit, Mich.	1020 Ford Building.
2	♭250	J. M. Whitsitt	Charleston, S. C.	
4	♭70	Harry F. Hubers	New York, N. Y.	131 East Eight-third Street.
6	♭250	L. K. Liggett	Boston, Mass.	43 Leon Street.
2	♭75	Clarkson Coal & Dock Co. (Del.)	St. Augustine, Fla.	

Official No.	Signal letters	Rig	Name of yacht	Tonnage		Dimensions in feet			When built	Where built
				Gross	Net	Length	Breadth	Depth		
212827	LFBH	Ga. s.	Celerity	24	16	50.9	10.3	4.3	1914	Port Clinton, Ohio
212904	LFCS	Ga. s.	Cresceus	21	14	48.7	12.8	4.5	1915	do
209354	LFDN	Ga. s.	Ocoee	29	19	66.6	12.9	5.5	1911	do
212974	LFGP	St. s.	OWERA	426	187	173.8	25.1	14.0	1907	Leith, Scotland
211435	LFGQ	Ga. s.	Indian	92	62	92.5	16.3	7.7	1913	New Yor , N. Y
213016	LFHC	Ga. s.	CAPTIVA	279	218	129.7	21.2	7.9	1915	do
213026	LFHJ	Ga. s.	Diablo (composite)	27	27	52.1	14.1	9.3	1915	Bristol, R. I
213128	LFJB	Ga. s.	SYBILLA III	103	70	115.1	14.2	8.2	1915	City Island, N. Y
213133	LFJC	Ga. s.	Dicksadee	45	31	53.2	17.0	5.2	1914	Miami, Fla
213277	LFJD	St. s.	SURF	397	270	166.6	24.6	13.3	1898	Leith, Scotland
213237	LFJT	Ga. s.	Partridge	36	24	52.5	14.4	6.0	1915	Burton, Wash
213242	LFJV	Ga. s.	Pequest	28	24	54.6	13.1	5.0	1915	Bay Shore, N. Y
213207	LFKB	Ga. s.	Tuna III	26	17	43.6	11.5	6.3	1915	Port Inglis, Fla
213203	LFKG	Ga. s.	Zahma	75	58	79.7	20.7	9.8	1915	Boston, Mass
213306	LFKJ	Ga. s.	Enchantress II	41	30	73.3	13.0	5.7	1915	Camden, N. J
213212	LFKM	Ga. s.	Edora	71	56	80.7	15.9	7.1	1915	Morris Heights, N. Y
213334	LFKP	Ga. s.	Akbar	25	12	72.2	11.7	5.4	1915	Camden, N. J
213395	LFKV	Ga. s.	NANIN	59	47	74.6	16.0	7.6	1915	Boston, Mass
213482	LFMH	Ga. s.	Conejo	38	22	91.0	11.6	5.9	1915	do
213484	LFMJ	Ga. s.	Lismore	27	23	43.9	16.3	6.3	1915	Brooklyn, N. Y
213497	LFMN	Ga. s.	Maraval	60	47	81.0	15.4	6.6	1915	Port Jefferson, N. Y
213412	LFMR	Ga. s.	Jeannette	30	24	62.0	15.5	9.3	1915	East Boothbay, Me
213535	LFMW	Ga. s.	Monceka	28	22	57.5	11.9	5.6	1915	Neponset, Mass
213614	LFNW	Ga. s.	Starling	44	39	74.0	18.4	6.6	1915	Salisbury, Md
213616	LFPB	St. s.	WHILEAWAY	421	225	166.2	24.3	9.6	1915	Philadelphia, Pa
213623	LFPC	Ga. s.	Lorowa	19	17	37.0	13.3	4.6	1914	Camden, N. J
213709	LFPS	Ga. s.	Delphine	17	16	37.8	11.9	4.7	1915	Altantic City, N. J
213710	LFPV	Ga. s.	Miakka	20	19	40.0	13.3	4.6	1915	Camden, N. J
213723	LFPW	Ga. s.	Dorinda	82	71	73.0	18.1	8.5	1915	do
213855	LFRP	Ga. s.	Ruthum	32	22	51.0	14.2	4.8	1915	Miami, Fla
213905	LFST	Ga. s.	Hopestill	95	78	90.7	16.3	8.5	1916	New York, N. Y
213913	LFSW	Ga. s.	Pioneer	209	172	111.7	22.0	6.1	1916	Camden, N. J
213914	LFTB	Ga. s.	Amanda	67	63	64.5	15.8	6.6	1916	East Greenwich, R. I
205543	LFTC	Ga. s.	Viator	69	40	80.3	14.1	8.5	1908	Boston, Mass
213966	LFTV	Ga. s.	Memory	22	22	51.0	14.4	8.6	1916	Bristol, R. I
213967	LFTW	Slp.	Cockatoo	22	22	51.0	14.4	8.6	1916	do
213968	LFVB	Slp.	Sally Ann	22	22	51.0	14.4	8.6	1916	do
213969	LFVC	Slp.	Katharine	22	22	51.0	14.4	8.6	1916	do
213970	LFVD	Slp.	Typhoon	22	20	51.0	14.4	8.6	1916	do
213971	LFVG	Slp.	Mistral	22	22	51.0	14.4	8.6	1916	do
213972	LFVH	Slp.	Pampero	22	22	51.0	14.4	8.6	1916	do
213973	LFVJ	Slp.	Banshee	22	22	51.0	14.4	8.6	1916	do
213974	LFVK	Slp.	Rowdy	22	22	51.0	14.4	8.6	1916	do
213975	LFVM	Slp.	Shawara	22	22	51.0	14.4	8.6	1916	do
213976	LFVN	Slp.	Squaw	22	22	51.0	14.4	8.6	1916	do
213977	LFVP	Slp.	Dolly Bowen	22	22	51.0	14.4	8.6	1916	do
213985	LFVR	Ga. s.	Dawn	24	20	60.0	10.5	5.0	1916	Stamford, Conn
214001	LFVT	Ga. s.	Absegami	53	42	70.8	16.2	5.7	1916	New York, N. Y
214002	LFVW	Ga. s.	Josephine	34	23	52.8	13.5	5.4	1916	do
214009	LFWD	Ga. s.	Marlette	128	123	97.6	23.7	16.2	1916	Bristol, R. I
214010	LFWG	Ga. s.	Shadow	23	22	46.0	12.4	5.7	1916	do
214019	LFWH	Ga. s.	Vigilant	30	24	58.5	14.2	5.5	1916	Camden, N. J
214039	LFWP	Ga. s.	Marylin III	17	13	55.0	9.0	4.5	1916	Stamford, Conn
214038	LFWQ	St. s.	WINCHESTER	411	213	219.6	21.0	11.3	1916	Bath, Me
214079	LGBK	Ga. s.	Karibou	41	36	54.2	15.6	5.7	1916	Miami, Fla
214160	LGCH	Ol. s.	ROSINCO	91	49	88.0	15.0	7.8	1916	Wilmington, Del
214179	LGCN	Ga. s.	Aimejean	74	47	83.4	16.1	8.3	1916	Port Clinton, Ohio
214198	LGCT	Ga. s.	Celeritas	26	17	60.2	11.4	4.9	1916	New York, N. Y
214243	LGCV	Ga. s.	Dawn	17	10	43.6	12.0	7.6	1916	East Boothbay, Me
214261	LGDN	Ga. s.	Mammy	49	33	52.0	18.8	7.3	1916	Washington, N. C
214278	LGDS	Ga. s.	Bee	31	29	61.0	13.0	5.6	1916	Lynn, Mass
214284	LGDT	Ol. s.	SABALO	204	109	131.3	19.5	10.4	1916	Boston, Mass
214293	LGDW	Ga. s.	PASTIME	24	16	53.3	12.4	4.5	1916	Camden, N. J
214225	LGFC	Ga. s.	Magistrate	44	40	59.3	15.9	7.9	1916	Bristol, R. I
214294	LGFD	Ga. s.	Dream Girl	16	12	40.6	10.5	5.7	1915	Hollyoak, Del
214320	LGFN	Ga. s.	El Tejado	85	72	95.6	17.5	9.0	1916	Stamford, Conn
214329	LGFQ	Ga. s.	Tiburon	35	24	63.8	12.8	6.7	1905	San Francisco, Calif
214407	LGHV	Ga. s.	Raazoo	22	15	51.8	10.8	4.4	1916	New York, N. Y
214464	LGJS	Ga. s.	Pattina	31	21	59.5	12.0	5.8	1916	Stamford, Conn
214578	LGND	Ga. s.	Osceola II	19	17	48.3	12.9	4.9	1905	New York, N. Y
214601	LGNR	Ga. s.	Jane VI	63	43	67.5	17.3	8.2	1916	Camden, N. J
214659	LGPN	Ga. s.	Elf	22	15	52.0	12.2	4.8	1917	Atlantic City, N. J
214676	LGQC	Ga. s.	Nepenthe	84	65	75.6	17.3	8.4	1917	Camden, N. J
214678	LGQD	Ga. s.	Chieftain	159	108	100.0	20.7	9.8	1917	do
214729	LGRH	Ga. s.	Quicksilver	20	7	50.9	10.0	5.1	1916	Madisonville, La
213848	LGRM	Ga. s.	CLAN	67	59	79.6	16.5	6.2	1915	New York, N. Y

Crew	Horse-power	Name of owner	Home port	Address of owner
2	♭160	C. S. Cummings	Philadelphia, Pa	Atlantic, City N. J.
2	♭50	B. C. Spitzley	Detroit, Mich	Madison Theater Building.
3	♭32	Mary L. Doyle	New York, N. Y	878 West End Avenue.
26	600	Peter G. Gerry	Providence, R. I	Warwick, R. I.
4	♭120	James E. Whitin	Boston, Mass	North Uxbridge, Mass.
13	♭150	John W. Sullivan Co. (N. Y.)	New York, N. Y	Foot of Ninth Street, East River.
2	♭25	W. W. Pedder	Los Angeles, Calif	3801 West Seventh Street.
8	♭400	Jno. F. Betz, 3d	Philadelphia, Pa	Malvern, Pa.
3	♭48	James H. Baker	St. Augustine, Fla	Daytona, Fla.
27	650	Schinasi Commercial Corporation (N. Y.)	New York, N. Y	522 Fifth Avenue.
1	♭40	Alaska Packers Association (Calif.)	San Francisco, Calif	111 California Street.
1	♭100	Louis Smyth	New York, N. Y	149 Broadway.
2	♭50	George A. Porter	Miami, Fla	Buena Vista, Fla.
5	♭80	A. M. Andrews	New York, N. Y	15 Williams Street.
7	♭360	Sun Co. (N. J.)	Philadelphia, Pa	Finance Building.
5	♭90	Sanitary District of Chicago (Ill.)	Chicago, Ill	910 South Michigan Avenue.
3	♭390	William H. Butler	Boston, Mass	77 Franklin Street.
4	♭280	William H. Woodin	New York, N. Y	165 Broadway.
5	♭600	Sam Josephthal	do	Brooklyn, N. Y.
2	♭25	Harold T. Pulsifer	do	381 Fourth Avenue.
4	♭100	Jeanette Dwight Bliss	do	9 East Sixty-eighth Street.
5	♭30	Chester M. Curry	do	30 East Forty-second Street.
2	♭50	Erwin M. Jennings	Bridgeport, Conn	27 Harrison Street.
5	♭50	George F. Tyler	Philadelphia, Pa	1231 Land Title Building.
18	•1500	H. Payne Whitney	New York, N. Y	247 Park Avenue.
1	♭20	Henry Harrison Lewis	Washington, D. C	Wilkins, Building.
1	♭150	Eugene Wynfield	Philadelphia, Pa	Atlantic City, N. J.
1	♭24	Walter C. Gray	Chicago, Ill	217 West Lake Street.
4	♭120	R. W. Bingham	Louisville, La	Care Louisville Times.
2	♭70	Robert W. Scott	New York, N. Y	Babylon, N. Y.
2	♭140	Baldwin M. Baldwin	Los Angeles, Calif	Santa Anita, Calif.
6	♭300	E. H. R. Green	New York, N. Y	111 Broadway.
2	♭70	John J. Hanson	do	Jersey City, N. Y.
6	♭100	Maitland Alexander	Rockland, Me	Islesboro, Me.
4	♭30	Bancroft C. Davis	Washington, D. C	2410 Wyoming Avenue NW.
3	.....	Amory Coolidge	Boston, Mass	P. O. Box 5075.
3	.....	Spencer Borden, jr	Fall River, Mass	P. O. Box 1.
3	.....	Thomas H. Shepard	Boston, Mass	201 Devonshire Street.
1	.....	W. J. Ehrich	New York, N. Y	67 Exchange Place.
2	.....	William B. Bell	do	511 Fifth Avenue.
3	.....	F. Spencer Goodwin	Hartford, Conn	39 Scarborough Street.
2	.....	Henry L. Maxwell	New York, N. Y	25 Broadway.
2	.....	Holland S. Duell	do	Yonkers, N. Y.
3	.....	J. B. Dunbaugh	do	Mount Vernon, N. Y.
2	.....	A. T. Baker, jr	Philadelphia, Pa	Deven, Pa.
2	.....	Alexander Smith Cochran	New York, N. Y	527 Fifth Avenue.
3	♭200	Schuyler Gillespie	Bridgeport, Conn	Stamford, Conn.
3	♭130	William B. Armstrong	New York, N. Y	437 Fifth Avenue.
2	♭65	Anton Hulman	Evansville, Ind	Terre Haute, Ind.
14	♭100	Jacob F. Brown	Boston, Mass	273 Summer Street.
2	♭40	James C. Ayer	New York, N. Y	51 East Forty-second Street.
2	♭50	Samuel L. Kent	Philadelphia, Pa	Lansdowne, Pa.
1	♭250	Frederick Pope	New York, N. Y	60 Broadway.
15	•8400	Peter W. Rouss	do	549 Broadway.
2	♭33	Augusta Lyon	do	7 Wall Street.
4	♭250	Robert H. Morse	Chicago, Ill	900 South Wabash Avenue.
5	♭160	Edgar P. Lawson	New York, N. Y	153 West Twenty-sixth Street.
1	♭50	Charles H. Ocumpaugh	Rochester, N. Y	310 Mercantile Building.
1	♭25	H. A. Behrens	Chicago, Ill	910 Michigan Avenue.
1	♭19	Edmund Heard	Boston, Mass	20 Louisburg Square.
3	♭10	Irving T. Bush	New York, N. Y	100 Broad Street.
17	♭795	Van Lear Black	Baltimore, Md	Fidelity Building.
2	♭240	John W. Hubbard	Pittsburgh, Pa	Colonial Place.
3	♭80	Harold S. Vanderbilt	New York, N. Y	466 Lexington Avenue.
1	♭40	Richard W. Massey	Mobile, Ala	Birmingham, Ala.
6	♭180	Walter P. Murphy	New York, N. Y	25 West Forty-third Street.
2	♭125	Gad Morgan	Los Angeles, Calif	417 South Henmore Avenue.
4	♭200	Nora Bolte	New York, N. Y	400 East One hundred and forty-fifth Street.
4	♭800	Louis Philipps	do	3415 Broadway.
1	♭25	Henr A. La Chicotte	do	Brooklyn, N. Y.
4	♭100	A. W. Brown	Miami, Fla	Stuart, Fla.
2	♭300	C. Warner Stork	do	Care Palm Beach Yacht Club.
6	♭100	James Deering	New York, N. Y	22 East Forty-second Street.
9	♭250	Albert B. Dick	Chicago, Ill	1550 North State Parkway.
1	♭180	G. A. Diasselliss	New Orleans, La	418 Carondelet Street.
6	♭60	James T. Patterson	Bridgeport, Conn	Milford, Conn.

Official No.	Signal letters	Rig	Name of yacht	Tonnage		Dimensions in feet			When built	Where built
				Gross	Net	Length	Breadth	Depth		
214782	LGSC	Ga. s.	Taglioni	44	34	70.0	13.6	5.7	1913	New Orleans, La.
214837	LGSW	Ga. s.	Josephine	32	25	70.9	12.6	5.6	1905	do.
214841	LGTB	Ga. s.	Veda	37	30	68.8	17.8	6.2	1917	Atlantic City, N. J.
214864	LGTJ	Ga. s.	Sea Lady	22	21	56.2	11.2	5.3	1917	Bristol, R. I.
214865	LGTK	St. s.	Navette	75	51	110.5	14.1	7.0	1917	do.
214882	LGVC	Ga. s.	Venturer	28	24	50.9	14.8	6.9	1917	Port Chester, N. Y.
214934	LGWH	Ga. s.	Sunshine	64	55	65.9	16.4	7.6	1917	Brooklyn, N. Y.
210434	LGWM	Ga. s.	Wethea	63	26	73.5	14.8	7.1	1912	Port Clinton, Ohio.
76908	LGWN	Ga. s.	Wild Duck	27	20	56.0	17.2	5.2	1890	Pocomoke City, Md.
157578	LGWV	Ga. s.	Dione	18	15	42.5	14.2	5.6	1900	Baltimore, Md.
214991	LHBJ	Ga. s.	Sachem	77	52	84.8	16.2	7.7	1917	Port Clinton, Ohio.
211439	LHCN	Ga. s.	Nymph	41	27	57.5	14.5	6.1	1918	do.
127390	LHDW	Ga. s.	Evlan	28	25	51.2	17.2	5.0	1899	Tottenville, N. Y.
215156	LHGB	Ga. s.	Trillora II	63	43	88.5	13.9	6.6	1917	Boston, Mass.
215157	LHGD	Ga. s.	Robador III	139	98	100.3	21.7	8.7	1918	do.
215175	LHGN	Ga. s.	Presque Isle	78	53	84.9	15.8	6.7	1917	Port Clinton, Ohio.
215176	LHGP	Ga. s.	Harmony	28	15	64.1	11.4	4.9	1916	do.
215181	LHGS	Ga. s.	La Mer	40	20	66.7	12.2	6.8	1917	Boston, Mass.
215230	LHJR	Ga. s.	Dolphin	25	17	59.8	11.5	5.3	1917	Camden, N. J.
215231	LHJS	Ga. s.	Leonie	164	111	100.0	20.7	9.8	1917	do.
211290	LHKB	Ga. s.	Onrust	23	20	59.6	11.7	5.9	1910	East Greenwich, R. I.
215243	LHKD	Ga. s.	Pomander (composite)	65	46	63.9	17.2	7.2	1917	Bristol, R. I.
215237	LHKQ	Ga. s.	Gertrude	17	12	37.8	11.1	5.3	1914	Port Clinton, Ohio.
215340	LHMS	Ga. s.	Polly	47	22	77.2	14.0	6.1	1917	Wiscasset, Me.
215364	LHNJ	Ga. s.	Riposo	19	18	40.0	13.3	4.5	1917	Camden, N. J.
215367	LHNK	Ga. s.	Sanwan	219	174	107.6	26.0	15.1	1917	Rosario, Wash.
215373	LHNR	Ga. s.	Romance	28	23	60.0	11.2	5.8	1917	Bristol, R. I.
215402	LHPN	Ga. s.	Glor-Ilo	16	12	43.0	10.5	5.5	1911	Toms River, N. J.
215427	LHPV	Slp.	Georgia	16	16	49.2	12.0	6.9	1917	City Island, N. Y.
215428	LHPW	Slp.	Nimbus	16	16	49.2	12.0	6.9	1917	do.
215429	LHQB	Slp.	Varuna	16	16	49.2	12.0	6.9	1917	New York, N. Y.
215432	LHQC	Ga. s.	Hnida	64	37	85.2	20.4	9.2	1917	East Boothbay, Me.
215496	LHRT	Slp.	Gray Dawn	16	16	49.2	12.0	6.9	1917	City Island, N. Y.
215497	LHRV	Slp.	Mirage	16	16	49.2	12.0	6.9	1917	do.
215572	LHTK	Ga. s.	Margaret O	24	22	49.5	11.8	7.6	1915	Weymouth, Nova Scotia.
215778	LJGC	Ga. s.	Florindia	56	38	71.8	15.0	6.4	1917	Sound Beach, Conn.
209307	LJHQ	Ga. s.	Oneida	97	94	80.5	16.5	8.8	1911	Muskegon, Mich.
215874	LJMF	Ga. s.	Hibiscus	157	141	93.6	20.4	8.6	1917	Holly Hill, Fla.
216013	LJRQ	Ga. s.	Gallardo	65	37	82.9	15.5	6.1	1917	San Francisco, Calif.
210151	LKMQ	Ga. s.	Corsair	22	15	45.9	11.8	4.7	1911	North Tonawanda, N. Y.
216527	LMBS	Ga. s.	Cavalier	35	32	65.3	13.0	6.5	1918	East Greenwich, R. I.
214777	LMFN	Ga. s.	Gadfly	193	159	101.2	20.6	7.3	1917	New York, N. Y.
216682	LMHR	Ga. s.	Wanda II	24	19	57.8	11.5	5.2	1912	Muskegon, Mich.
217044	LNQP	Ga. s.	Vellron	91	62	87.2	18.1	8.4	1918	New York, N. Y.
217065	LNHM	Ga. s.	Rocinante	404	289	142.8	33.4	12.6	1916	East Boothbay, Me.
214340	LPBN	Ga. s.	Islander	25	23	48.0	12.0	5.5	1916	East Greenwich, Conn.
208610	LQPK	Ga. s.	Peggy	68	64	64.4	16.0	6.6	1911	Manitowoc, Wis.
218065	LRDJ	Ga. s.	Fox	29	20	62.6	11.2	4.9	1919	Bristol, R. I.
218193	LRJS	Ga. s.	Truant	20	13	56.9	10.5	4.0	1894	Morris Heights, N. Y.
218211	LRKJ	Ga. s.	De Grasse	50	41	78.5	12.7	7.8	1918	Neponset, Mass.
218248	LRMV	St. s.	Carola	100	68	110.6	15.4	8.5	1919	Bristol, R. I.
218327	LRQC	Ga. s.	Sueja	52	27	78.8	13.8	6.8	1919	Seattle, Wash.
218543	LSBQ	Ga. s.	Gypsy	28	19	63.6	11.3	5.0	1919	Bristol, R. I.
218604	LSDJ	Ga. s.	Sunflower	62	42	68.8	17.0	7.5	1919	do.
218685	LSGT	Ga. s.	Alliancia	18	12	45.5	12.4	5.2	1910	Toms River, N. J.
218748	LSKP	Ga. s.	Siesta	132	114	89.6	19.5	8.0	1919	Holly Hill, Fla.
218749	LSKQ	St. s.	Arcturus	2,478	1,474	268.3	46.2	23.2	1919	Bellingham, Wash.
218989	LTCV	Ga. s.	Tramp	33	28	47.5	14.0	6.7	1919	Camden, N. J.
219058	LTGN	Ga. s.	Harmony	149	90	90.3	21.0	7.9	1919	Fort Myers, Fla.
219190	LTNV	Ga. s.	Reitte II	33	28	47.5	14.0	6.7	1919	Camden, N. J.
219191	LTNW	Ga. s.	Elsara	33	28	47.5	14.0	6.7	1919	do.
219193	LTPB	Ga. s.	Loafalong	33	28	47.5	14.0	6.7	1919	do.
219296	LTVW	Ga. s.	Zigan	33	28	47.5	14.0	6.7	1919	do.
219325	LVBD	Ga. s.	Sonora	61	58	57.3	16.0	6.5	1919	Holly Hill, Fla.
219424	LVFJ	Ga. s.	Sangamo	81	67	75.8	17.5	8.4	1919	Camden, N. J.
219426	LVFK	Ga. s.	Kingfisher	81	67	75.8	17.5	8.4	1919	do.
219427	LVFM	Ga. s.	Lena II	81	67	75.8	17.5	8.4	1919	do.
219451	LVGM	Ga. s.	Dorothy	19	11	44.5	14.8	3.7	1910	Fishing Creek, Md.
219475	LVHK	Ga. s.	Helen Louise	33	28	47.5	14.0	6.7	1920	Camden, N. J.
219589	LVPO	Ga. s.	Edithia	176	102	94.3	22.0	6.3	1920	East Boothbay, Me.
219764	LWBT	Ol. s.	PAWNEE ⊙	246	167	138.1	20.2	11.8	1920	New York, N. Y.
219797	LWCT	Ga. s.	Fortuna ⊙	89	69	69.8	19.4	7.3	1920	South Jacksonville, Fla.
219815	LWDQ	St. s.	LYNDONIA ⊙	812	389	210.2	30.1	15.8	1920	New York, N. Y.
219926	LWJK	Ga. s.	Katedna	22	19	51.5	14.2	6.8	1920	Seattle, Wash.
219988	LWMB	Ga. s.	Snug	27	23	42.0	14.5	4.5	1920	Salisbury, Md.
220003	LWMP	Ga. s.	OHONKARA ⊙	126	101	98.0	23.5	15.5	1920	Bristol, R. I.

Crew	Horsepower	Name of owner	Home port	Address of owner
2	♭70	Simon Weis	New Orleans, La	817 Gravier Street.
2	♭85	N. D. West	do	Clarksdale, Miss.
1	♭58	Louis J. Sommer, jr	Philadelphia, Pa	2436 Brown Street.
1	♭50	Henry A. W. Wood	New York, N. Y	25 Madison Avenue.
10	500	J. P. Morgan	do	23 Wall Street.
3	♭30	Herbert W. Hanan	do	Bridge and Front Streets.
2	♭280	W. F. Pitcher	Chicago, Ill	708 Western Avenue.
3	♭200	Anna W. Morris	Philadelphia, Pa	Oak Lane, Pa.
1	♭37	E. Blanchard Robey	Norfolk, Va	Colonial Beach, Va.
3	♭15	William Lawton	Albany, N. Y	Kingston, N. Y.
4	♭180	H. S. Leyman	Cincinnati, Ohio	630 Walnut Street.
1	♭65	F. S. Willock	Rockland, Me	Islesboro, Me.
2	♭25	Mitchell Thompson	San Francisco, Calif	311 California Street.
5	♭440	S. R. Guggenheim	New York, N. Y	120 Broadway.
7	♭200	Robert Law, jr	do	41 East Forty-second Street.
4	♭180	Theodore Krumm	Tampa, Fla	Villa Rosa Park, Fla
3	♭350	Samuel H. Gillespie	New York, N. Y	Fletcher Street.
4	♭100	Willard E. Ferguson	do	290 Broadway.
4	♭900	Madeline MacGlensey	Philadelphia, Pa	Atlantic City, N. J.
8	♭300	Murray Guggenheim	New York, N. Y	120 Broadway.
2	♭45	James T. Patterson	Bridgeport, Conn	Milford, Conn.
3	♭90	B. B. Conrad	New Bedford, Mass	Wareham, Mass.
2	♭100	Newton H. Neustadter	San Francisco, Calif	62 First Street.
3	♭230	D. M. Edwards	Rochester, N. Y	Syracuse, N. Y.
2	♭24	Otto R. Saint	New York, N. Y	52 Broadway.
1	♭130	Robert Moran	Seattle, Wash	Rosario, Wash.
3	♭400	George Woodruff	Chicago, Ill	39 La Salle Street.
1	♭40	Edward Mooney	Port Huron, Mich	St. Clair, Mich.
3	.....	H. Earle Kimball	Providence, R. I	142 Angell Street.
3	.....	Charles Lane Poor	New York, N. Y	Dering Harbor, N. Y.
3	.....	James B. Ford	do	12 West Forty-fourth Street.
4	♭75	Max C. Fleischmann	Los Angeles, Calif	Santa Barbara, Calif.
3	.....	Philip H. Johnson	Philadelphia, Pa	1508 Pine Street.
2	.....	John P. Mahlstedt	New York, N. Y	Orienta Point, N. Y.
2	♭50	William J. Rooks	Providence, R. I	Warwick, R. I.
3	♭285	Edwin Binney	New York, N. Y	81 Fulton Street.
5	♭200	M. H. Alworth	Duluth, Minn	1607 Alworth Building.
6	♭100	Mary A. Van Beuren	Newport, R. I	Middletown, R. I.
5	♭340	Northway Securities Co. (Calif.)	Los Angeles, Calif	1237 Pacific Mutual Building.
2	♭150	Charles R. Murphy	Detroit, Mich	812 Free Press Building
2	♭65	Irving Bromily	New York, N. Y	New Rochelle, N. Y.
9	♭100	J. L. Livermore	do	8 West Seventy-sixth Street.
1	♭125	Howard F. Metcalf	Boston, Mass	Holyoke, Mass.
5	♭300	E. C. Finkbine	Los Angeles, Calif	Pasadena, Calif.
14	♭160	Archer M. Huntington	New York, N. Y	1083 Fifth Avenue.
1	♭65	Edward S. Wilkinson	Boston, Mass	North Adams, Mass.
4	♭40	Eleanor Aymann Allison	Philadelphia, Pa	Wallinford, Pa.
3	♭400	Gordon Dexter	Boston, Mass	50 Congress Street.
1	♭48	Arthur J. Stevens	New York, N. Y	55 Liberty Street.
4	♭220	Mineral State Coal Co. (W. Va.)	Baltimore, Md	Munsey Building.
7	700	R. Charles Gardner	New York, N. Y	Brooklyn, N. Y.
4	♭175	J. Griffith & Sons Corporation	Seattle, Wash	502 Burke Building.
2	♭260	Robert F. Herrick	Boston, Mass	84 State Street.
3	♭108	John P. Crozer	Philadelphia, Pa	Upland, Pa.
2	♭40	Jasper E. Lemieux	New Orleans, La	Mandeville, La.
1	♭100	Laura N. White	Philadelphia, Pa	Atlantic City, N. J.
45	1,500	William Beebe	New York, N. Y	132 Nassau Street.
1	♭37	Mary L. Townsend	do	50 West Forty-fifth Street.
5	♭200	Erie Basin Towing & Hoisting Co. (N. Y.)	do	25 Broadway.
3	♭34	George G. Shelton	do	Foot of Twenty-third Street.
3	♭34	Val Duttenhofer, jr	Miami, Fla	Clyde Courts Apartment.
2	♭38	J. R. Wetherspoon	Philadelphia, Pa	6710 Anderson Street
3	♭35	Mrs. Margaret Isham	Miami, Fla	Royal Palm Hotel.
3	♭60	Walter A. Stark	do	
6	♭140	Robert Oglesby	New York, N. Y	Vanderbilt Hotel.
7	♭72	E. L. King	St. Paul, Minn	Winona, Minn.
6	♭150	Tillinghast L. Huston	New York, N. Y	30 East Forty-second Street.
2	♭24	Robert D. Williams	Baltimore, Md	Mount Washington, Md.
2	♭27	Vincent B. Hubbell	New York, N. Y	20 West Fortieth Street.
8	♭200	John H. Hanan	do	Brooklyn, N. Y.
14	♭600	Harry Payne Bingham	do	Westbury, Long Island, N. Y.
4	♭120	Richmond Talbot	do	William Street.
37	2,000	Cyrus H. K. Curtis	Philadelphia, Pa	Independence Square.
2	♭30	Otto G. Wildey	Los Angeles, Calif	903 North Mariposa Street.
2	♭65	William I. Phillips	Miami, Fla	
15	♭130	Carll Tucker	New York, N. Y	74 Broadway.

Official No.	Signal letters	Rig	Name of yacht	Tonnage		Dimensions in feet			When built	Where built
				Gross	Net	Length	Breadth	Depth		
220004	LWMQ	Ga. s.	Vasanta	46	31	77.0	12.6	5.9	1920	Bristol, R.I.
220026	LWNH	Ga. s.	Gloria	26	22	52.3	11.6	6.0	1920	Seattle, Wash.
220075	LWPG	Ga. s.	Adolar	27	18	64.0	11.5	4.8	1920	Bristol, R. I.
220121	LWQJ	Ga. s.	Victor	44	36	69.4	15.0	5.6	1917	Camden, N. J.
219887	LWQM	Ga. s.	Farallon	23	11	52.0	14.6	6.5	1920	Thomaston, Me.
220228	LWSQ	Ga. s.	Jane C	48	29	73.0	14.1	6.6	1920	Neponset, Mass.
220253	LWTG	Ga. s.	Comfort	34	29	47.5	14.0	6.7	1920	Camden, N. J.
220278	LWTN	Ga. s.	Robethida	27	19	60.3	12.0	3.6	1920	Stamford, Conn.
220262	LWTR	Ga. s.	Aileen II	34	29	47.5	14.0	6.7	1920	Camden, N. J.
220370	MBCT	Ga. s.	Petuna	25	17	54.5	12.5	5.0	1920	Bristol, R. I.
220373	MBCW	St. s.	EAGLE ⊙	341	249	135.1	24.9	15.8	1913	South Shield, England
220393	MBDK	Ga. s.	Domino II	48	43	56.1	16.0	7.2	1920	Camden, N. J.
220394	MBDL	Ga. s.	Bee-Cee	48	43	56.1	16.0	7.2	1920	do
220395	MBDN	Ga. s.	Edora II	48	43	56.1	16.0	7.2	1920	do
220427	MBFK	Ga. s.	Harpoon	28	23	60.0	11.2	5.8	1917	Bristol, R. I.
220438	MBGF	Ga. s.	Westerly ⊙	33	23	62.6	12.2	5.9	1920	Seattle, Wash.
220457	MBGK	Ga. s.	Elizabeth II	19	12	39.2	11.5	6.1	1920	Philadelphia, Pa.
220471	MBGN	Ga. s.	Fame	21	19	55.3	12.9	5.6	1920	South Somerset, Mass.
220472	MBGP	Ga. s.	Yank	26	18	57.9	10.4	6.4	1917	Nyack, N. Y.
220556	MBJP	Ol. s.	ELIA ⊙	186	106	117.9	21.0	9.5	1920	Long Beach, Calif.
220619	MBLN	Ga. s.	Avenger	41	28	68.5	14.8	5.7	1918	Camden, N. J.
220674	MBPT	St. s.	Velthra	104	70	93.7	18.0	10.4	1920	New York, N. Y.
220679	MBQF	Ga. s.	Ava	209	133	117.2	22.3	8.8	1920	Manchester, Mass.
220702	MBQW	Ga. s.	Manchonoch	88	60	104.3	14.9	8.3	1918	Mariners Harbor, N. Y.
220809	MBVK	Ga. s.	South Wind	26	18	42.3	13.2	5.1	1920	Keyport, N. J.
220813	MBVN	Ga. s.	Bingo	23	16	41.7	14.1	4.4	1920	Salisbury, Md.
220882	MCDH	Ga. s.	Jane	99	77	80.4	17.9	9.2	1920	Camden, N. J.
220884	MCDJ	Ga. s.	Medbet	26	5	47.6	11.1	4.7	1920	Fort Myers, Fla.
220886	MCDL	Ga. s.	Tred-Avon	101	79	80.4	17.9	9.2	1921	Camden, N. J.
220887	MCDN	Ga. s.	Bolo	81	63	67.4	17.0	9.1	1920	Fort Myers, Fla.
220801	MCFB	Ga. s.	Boomerang IV	93	51	76.8	18.5	8.4	1920	Miami, Fla.
221196	MCRH	Ga. s.	Moana	77	52	89.0	15.0	7.4	1921	East Greenwich, R. I.
221218	MCRT	St. s.	DELPHINE ⊙	1,255	653	241.7	35.5	17.3	1921	River Rouge, Mich.
221238	MCSH	Ga. s.	Gertrude	54	50	71.4	19.3	8.9	1921	Boston, Mass.
221261	MCSK	Ga. s.	Sazarac	22	17	53.9	11.0	4.9	1921	Milwaukee, Wis.
221263	MCSN	Ga. s.	Whitecap II	65	50	72.9	15.4	7.6	1921	Boston, Mass.
221299	MCTG	Ga. s.	Northwind	27	22	42.4	13.2	5.5	1921	Keyport, N. J.
221326	MCTP	Ga. s.	Charlotte II	64	44	74.0	15.3	5.8	1921	East Greenwich, R. I.
221338	MCTR	Ga. s.	Enchantress III	106	90	78.0	18.0	9.3	1921	Camden, N. J.
221355	MCVF	Ga. s.	Katahdin	40	25	64.0	12.5	3.8	1921	Stamford, Conn.
221398	MCVT	Ga. s.	Kex	32	28	57.6	11.2	5.9	1921	Boston, Mass.
221411	MCWG	Ga. s.	Helianthus	37	30	60.0	13.0	7.0	1921	Bristol, R. I.
221458	MCWR	Ga. s.	323	89	60	104.4	15.5	8.1	1917	City Island, N. Y.
221459	MCWS	Ol. s.	NOURMAHAL ⊙	419	285	148.2	25.0	13.8	1921	New York, N. Y.
221472	MDBC	Ga. s.	Missoe	43	15	67.2	18.1	6.3	1921	Salisbury, Md.
221485	MDBK	Ga. s.	Mate O Mine	22	17	53.9	11.0	4.9	1921	Milwaukee, Wis.
221554	MDCB	Ga. s.	Messenger	18	14	48.0	10.0	4.5	1921	do
	MDCF	St. s.	PATRICIA	791	392	218.0	32.2	12.0	1908	Parsley, Scotland
221568	MDCK	Ga. s.	Wanderer IX	26	24	54.0	15.3	8.0	1921	Riverside, R. I.
221611	MDFG	El. s.	GUINEVERE ⊙	508	345	171.2	32.5	18.7	1921	Neponset, Mass.
221665	MDFV	Ga. s.	Faith	38	29	76.0	13.6	6.0	1921	Groton, Conn.
221670	MDGB	Ga. s.	Service	79	54	104.3	14.9	8.3	1917	Bayonne, N. J.
221773	MDHG	Ga. s.	Bonnie Jean III	21	16	55.8	11.5	4.5	1909	Port Chester, Conn.
221806	MDHN	Ga. s.	Eloise H	25	20	42.7	14.5	4.1	1921	Jacksonville, Fla.
221829	MDHQ	Ga. s.	Brae Burn	78	53	104.6	14.7	7.9	1918	Wilmington, Del.
221830	MDHR	Ga. s.	Herreshoff	48	32	79.0	12.8	7.3	1917	Bristol, R. I.
221683	MDJN	Ga. s.	Gypsy	57	33	70.8	16.0	7.7	1921	Los Angeles, Calif.
218480	MDJS	Ga. s.	Elbaroda	53	36	81.0	14.3	6.0	1919	New York, N. Y.
221974	MDKT	Ga. s.	Allen	79	54	104.3	14.9	8.3	1917	do
221950	MDKV	Ga. s.	S. C. 217	79	54	104.3	14.9	8.3	1917	Mariners Harbor, N. Y.
221961	MDLC	Ga. s.	Ventura	25	23	51.0	14.0	5.6	1922	Bristol, R. I.
221963	MDLF	Ga. s	SYLVIA III	85	58	94.0	15.5	9.0	1922	do
221982	MDLH	Ol. s.	ARA	314	213	145.0	24.0	13.8	1922	do
213829	MDLT	Sch.	Seafarer	30	26	53.5	15.5	8.4	1914	Boston, Mass.
222051	MDNC	Ga. s.	Bonita II	88	59	104.4	14.8	8.1	1917	Charleston, S. C.
222055	MDNG	Ga. s.	Bernice	121	81	104.0	14.8	7.8	1917	Kingston, N. Y.
222059	MDNH	Ga. s.	Boy Scout	23	15	52.2	11.3	5.4	1917	West Lynn, Mass.
222064	MDNK	Ga. s.	CARITAS	181	123	90.0	20.0	11.5	1922	Neponset, Mass.
222083	MDNR	Ga. s.	Skylark	89	45	104.3	14.9	8.3	1917	Annapolis, Md.
222084	MDNS	Ol. s.	MIRAMAR	230	131	95.1	21.1	12.5	1922	City Island, N. Y.
222090	MDNT	Ga. s.	Sasqua	59	44	86.1	14.8	6.3	1922	Stamford, Conn.
222094	MDNV	Ga. s.	Margaret	24	16	45.1	11.4	5.3	1922	Tacoma, Wash.
222101	MDNW	Ga. s.	You'll Do	19	15	49.8	10.3	6.5	1922	Stamford, Conn.
222104	MDPB	Ol. s.	Nenemoosha	113	82	87.5	17.0	7.7	1922	Wilmington, Del.

Crew	Horse-power	Name of owner	Home port	Address of owner
4	b 250	George M. Pynchon	New York, N. Y.	111 Broadway.
1	b 100	C. D. Stimson	Seattle, Wash.	1202 Boyleton Avenue.
1	b 400	Edwin E. Hollenback	Philadelphia, Pa.	1804 Brandywine Street.
5	b 230	Leslie J. Daniels	Jacksonville, Fla.	Mayport, Fla.
3	b 40	L. A. Norris	San Francisco, Calif.	58 Sutter Street.
2	b 200	Frank E. Campbell	New York, N. Y.	1970 Broadway.
3	b 50	William Scheer	do	7 West Forty-fifth Street.
2	b 255	Robert T. Jones	New London, Conn.	South Willington, Conn.
2	b 50	John L. Cannon	Cleveland, Ohio	900 Marshall Building.
0	b 50	Herbert B. Farnum	Providence, R. I.	97 Canal Street.
24	600	Peninsular Terminal Co. (Fla.)	Miami, Fla.	Miami Beach, Fla.
3	b 70	A. G. Southworth	New York, N. Y.	Fifth Street and Broadway.
4	b 70	David G. Joyce	Miami, Fla.	1839 Brickell Avenue.
3	b 70	James R. Wetherspoon	Philadelphia, Pa.	6710 Anderson Avenue.
2	b 400	Thomas Parsons	Rochester, N. Y.	974 East Avenue.
3	b 500	Edgar Ames	Seattle, Wash.	1132 Harvard Avenue North.
1	b 24	Henry Russell	Philadelphia, Pa.	7722 Chelwynde Avenue.
2	b 12	Harold I. Sewell	San Juan, P. R.	Bosquette Del Rio, P. R.
4	b 220	George R. Dyer	New York, N. Y.	Roslyn, Long Island, N. Y.
8	b 360	George Whittell, jr	San Francisco, Calif.	166 Geary Street.
3	b 140	George Quidor	New York, N. Y.	309 West Nineteenth Street.
14	600	S. Parker Bremer	Boston, Mass.	33 Marlboro Street.
10	b 145	J. E. Hayes	New York, N. Y.	160 Front Street.
7	b 440	Clarence H. Mackay	do	253 Broadway.
2	b 60	C. Irving Wood	do	Englewood, N. J.
2	b 80	James B. Moore	do	Bayside, Long Island, N. Y.
6	b 285	S. A. Lynch	Miami, Fla.	P. O. Box 7.
2	b 90	M. R. Kellum	Tampa, Fla.	Fort Myers, Fla.
6	b 150	Wm. Keyser, jr	Baltimore, Md.	307 Keyser Building.
5	b 150	Chas. M. Swift	New York, N. Y.	25 Broadway.
4	b 280	Huston Wyeth	Miami, Fla.	200 Boulevard.
8	b 160	Jesse L. Woods	Detroit, Mich.	3527 Woodward Avenue.
50	3,000	Agnes Thompson Dodge	do	Grosse Point, Mich.
6	b 50	Bernard Bloch	Philadelphia, Pa.	Twelfth and Market Streets.
2	b 300	George H. Townsend	New York, N. Y.	Hotel Seymour.
3	b 160	J. S. Joyce	Chicago, Ill.	1068 McCormick Building.
2	b 60	Clarence E. Fisher	Perth Amboy, N. J.	Red Bank, N. J.
4	b 280	W. C. Sills	Boston, Mass.	1080 Beacon Street.
5	b 450	Louis Burk	Philadelphia, Pa.	Northeast corner Third and Girard Avenue.
4	b 400	Henry Ivan Stengel	New York, N. Y.	1881 Broadway.
2	b 85	Frank P. Huckins	Boston, Mass.	40 Central Street.
1	b 37	G. G. Peters	do	101 Milk Street.
4	b 660	John B. Paine	do	613 Sears Building.
18	b 700	Vincent Astor	New York, N. Y.	23 West Twenty-sixth Street.
3	b 38	W. C. Carnegie	Pittsburgh, Pa.	Rector, Pa.
17	b 300	L. H. Piper	Miami, Fla.	Miami Beach, Fla.
3	b 550	Charles E. Ringling	Tampa, Fla.	Sarasota, Fla.
		James Shewan	New York, N. Y.	Brooklyn, N. Y.
2	b 20	Harvey J. Flint	Providence, R. I.	201 Waterman Street.
25	b 550	Edgar Palmer	New York, N. Y.	17 Cedar Street.
3	b 60	Irving E. Raymond	Bridgeport, Conn.	Stamford, Conn.
8	b 440	Aeromarine Plane & Motor Co. (N. Y.)	New York, N. Y.	Times Building.
2	b 60	W. C. Atkinson	Philadelphia, Pa.	Forty-seventh and Pine Streets.
1	b 32	W. B. Hunt	Savannah, Ga.	Scottdale, Ga.
4	b 660	Robert W. Leatherbee	Bridgeport, Conn.	73 John Street.
4	b 600	Silas H. Smith	Perth Amboy, N. J.	South River, N. J.
5	b 125	Hal E. Roach Studios (Calif.)	Los Angeles, Calif.	Culver City, Calif.
5	b 400	Norman Mayer	New Orleans, La.	Gravier Street.
5	b 660	Dennis Sullivan	New York, N. Y.	440 East Ninety-fourth Street.
7	b 660	Elmer Anderson	New Haven, Conn.	146 Bradley Street.
2	b 50	George F. Baker, jr	New York, N. Y.	2 Wall Street.
5	b 250	Logan G. Thompson	Grand Haven, Mich.	Hamilton, Ohio.
18	b 700	Ernest P. Dane	Boston, Mass.	6 Beacon Street.
2		Samuel B. Coffin	Albany, N. Y.	Hudson, N. Y.
4	b 440	Robert Winsor	Boston, Mass.	Devonshire Street.
6	b 220	R. H. Arnold	Washington, D. C.	
2	b 450	Winfield L. Strout	Boston, Mass.	1391 Commonwealth Avenue.
8	b 250	J. Percy Bartram	New York, N. Y.	17 Battery Place.
2	b 110	John B. Berryman	Chicago, Ill.	836 South Michigan Avenue.
6	b 240	E. M. Statler	New York, N. Y.	25 West Forty-third Street.
5	b 400	De Ver H. Warner	Bridgeport, Conn.	Fairfield, Conn.
1	b 50	C. S. Baker	Tacoma, Wash.	801 North G Street.
2	b 120	Walter E. Sachs	Bridgeport, Conn.	Darien, Conn.
6	b 120	Alfred I. Dupont	Wilmington, Del.	Delaware Trust Building.

Official No.	Signal letters	Rig	Name of yacht	Tonnage		Dimensions in feet			When built	Where built
				Gross	Net	Length	Breadth	Depth		
222106	MDPC	Ga. s.	Harpoon II	38	26	66.0	12.5	5.7	1922	Neponsett, Mass.
222117	MDPF	Ga. s.	Amitie	93	71	70.0	17.9	9.2	1922	Camden, N. J.
222188	MDPG	Ga. s.	Idle Hour	17	12	40.4	11.1	4.9	1922	Tacoma, Wash.
222164	MDPL	Ga. s.	North Star	88	59	105.4	15.0	7.9	1919	Camden, Me.
222157	MDPN	Ol. s.	DOLPHIN ⊙	495	214	169.1	24.0	13.1	1922	Newport News, Va.
222160	MDPQ	Ga. s.	Waywego	30	18	51.7	12.3	5.4	1922	Bayonne, N. J.
222161	MDPR	Ga. s.	Camarell	30	18	51.7	12.3	5.4	1922	do.
222162	MDPS	Ga. s.	Tarpon	30	18	51.7	12.3	5.4	1922	do.
222699	MDPT	Ol. s.	Ara ⊙	869	406	198.7	31.2	13.7	1922	Southampton, England.
222186	MDPW	Ga. s.	Anna II	16	11	48.6	10.0	5.4	1922	New York, N. Y.
222193	MDQB	Ga. s.	Rose of Marlboro	79	54	104.3	14.9	8.3	1918	Brooklyn, N. Y.
222210	MDQF	Ga. s.	ALIDA	212	144	134.9	20.0	9.9	1922	Boston, Mass.
222224	MDQH	Ga. s.	Sea Hawk	20	11	47.4	14.2	5.4	1922	Wiscasset, Me.
222228	MDQJ	Ga. s.	Ladona	61	52	70.7	20.4	10.4	1922	East Boothbay, Me.
222229	MDQK	Ga. s.	Mauna Loa II	20	13	68.9	10.6	5.3	1917	Boston, Mass.
222225	MDQL	Ga. s.	Shirley	79	54	104.3	14.9	8.3	1917	Brooklyn, N. Y.
222235	MDQN	Ol. s.	Colleen	113	77	101.4	18.1	9.2	1922	Boston, Mass.
222502	MDQR	Ga. s.	Tamarack IV ⊙	104	70	96.3	16.0	7.5	1922	New York, N. Y.
222260	MDQS	Ga. s.	Nedmac	23	22	47.0	15.0	5.3	1922	Camden, N. J.
222261	MDQT	Ga. s.	Rene	58	48	59.5	16.6	7.3	1922	do.
222273	MDQV	Ga. s.	Michabo	87	59	82.3	21.5	9.6	1922	Thomaston, Me.
222299	MDQW	Ga. s.	Pilgrim	106	85	81.7	17.9	9.2	1922	Camden, N. J.
222302	MDRB	Ga. s.	Patricia	60	46	86.7	15.0	6.9	1922	Stamford, Conn.
222304	MDRC	Ga. s.	Alberta	30	18	51.7	12.3	5.4	1922	Bayonne, N. J.
222335	MDRH	Ga. s.	Lazy Lady	39	24	66.3	13.2	6.3	1922	Camden, N. J.
222336	MDRJ	St. s.	TRILLORA	291	198	205.0	18.6	9.8	1912	Scotstown, England.
222338	MDRK	Ga. s.	Versa	79	54	104.3	14.9	8.3	1917	Brooklyn, N. Y.
222354	MDRP	Ol. s.	Cynthia	261	177	120.9	22.9	11.5	1922	do.
222405	MDRT	Ol. s.	ZALOPHUS	300	204	119.4	21.4	11.4	1922	New York, N. Y.
222410	MDRV	Ga. s.	Mary D	32	27	50.5	16.0	6.7	1922	Island Heights, N. J.
222422	MDSB	Ga. s.	Nirvana	27	18	51.7	12.4	5.3	1922	Bayonne, N. J.
222419	MDSC	Ol. s.	Velero II ⊙	195	104	125.0	20.0	10.7	1922	Los Angeles, Calif.
222453	MDSK	Ga. s.	Dorothy	77	50	104.8	14.8	8.0	1918	Kingston, N. Y.
222463	MDSL	Ga. s.	Elise	45	40	53.6	17.4	9.0	1922	Camden, N. J.
222489	MDSN	Ga. s.	Nepenthe II	18	12	44.0	10.1	4.8	1922	Atlantic City, N. J.
223060	MDSP	Ywl.	POINSETTIA ⊙	61	55	84.5	19.6	10.0	1905	Geestemunde, Germany.
222529	MDSW	Ga. s.	Dixie III	22	15	58.2	10.6	4.4	1916	Boston, Mass.
222547	MDTG	Sch.	Blossom ⊙	128	105	96.5	23.3	8.9	1920	Church Point Nova Scotia.
222567	MDTN	Ga. s.	SYMPHONIA	195	151	112.6	20.2	9.2	1922	New York, N. Y.
222574	MDTP	Ga. s.	Cocheco	48	44	64.7	13.2	5.7	1922	Madisonville, La.
222604	MDTR	Ol. s.	OHIO ⊙	513	229	160.5	26.0	14.6	1922	Newport News, Va.
	MDTW	Ga. s.	Kymo	57	29	84.7	12.1	7.7	1922	Southampton, England.
222633	MDVC	Ga. s.	Ekwood	91	62	104.5	14.8	8.5	1918	Mare Island, Calif.
222634	MDVF	Ga. s.	Mariette	128	87	84.9	20.4	10.0	1922	Bristol, R. I.
222657	MDVK	Ga. s.	Celestine	79	54	104.3	14.9	8.3	1918	Boston, Mass.
222665	MDVN	Ga. s.	LOTTE II	23	16	53.5	9.9	5.1	1912	Zenthen, Germany.
222678	MDVQ	Ga. s.	Ion	19	13	46.5	14.0	5.4	1915	East Greenwich, R. I.
222692	MDVR	Ol. s.	GOODWILL ⊙	312	138	138.4	30.1	16.1	1922	Wilmington, Del.
222690	MDVW	Ga. s.	Natalon	79	54	104.3	14.9	8.3	1917	Brooklyn, N. Y.
220825	MDWJ	Ga. s.	Norseman	29	20	53.5	14.6	8.7	1920	East Boothbay, Me.
222740	MDWP	Ga. s.	Siwash III	89	61	104.3	14.9	8.3	1917	Milwaukee, Wis.
222749	MDWT	St. s.	ROWENA	345	129	135.6	22.6	12.7	1918	Fort William, Canada.
222807	MFBP	Ga. s.	Patricia	79	54	104.3	14.9	8.3	1917	Norfolk, Va.
222815	MFBQ	Ga. s.	Stella	32	22	55.8	15.8	9.2	1923	Boston, Mass.
222818	MFBR	Ga. s.	Arrow	22	17	52.0	11.0	4.9	1923	Milwaukee, Wis.
222952	MFCG	Ga. s.	Emeska	59	51	62.2	16.5	7.3	1923	Camden, N. J.
222953	MFCH	Ga. s.	Elbar	30	18	51.7	12.3	5.4	1923	Bayonne, N. J.
222954	MFCJ	Ga. s.	Minken	59	51	62.2	16.5	7.3	1923	Camden, N. J.
222955	MFCK	Ga. s.	Topaz	31	21	53.0	13.0	6.4	1923	Bayonne, N. J.
222956	MFCL	Ga. s.	Trebor	31	21	53.0	13.0	6.4	1923	Providence, R. I.
222960	MFCP	Sch.	Lismore II	59	48	67.0	18.6	9.0	1923	Salisbury, Md.
222995	MFCW	Ga. s.	WILDFIRE	82	76	75.6	20.5	12.7	1923	Bristol, R. I.
223004	MFDB	Ga. s.	Priscilla	31	21	53.0	13.0	6.4	1923	Bayonne, N. J.
223009	MFDC	Ga. s.	Esmonda	37	25	58.0	13.0	5.4	1923	Bristol, R. I.
223032	MFDH	Ol. s.	Wanderer	163	91	123.2	26.8	12.8	1923	Essex, Mass.
223047	MFDL	Ga. s.	Ebenezer	69	59	64.3	16.5	7.9	1923	Camden, N. J.
223049	MFDN	Ga. s.	Ocoee	69	59	64.3	16.5	7.9	1923	do.
223062	MFDQ	Ol. s.	Tenino	107	86	104.4	14.6	8.5	1917	Bremerton, Wash.
223068	MFDW	Ol. s.	Gilnockie	71	54	88.7	16.0	6.5	1923	Stamford, Conn.
223093	MFGB	Ga. s.	Kathmar III	18	14	58.2	9.7	4.6	1923	do.
223107	MFGC	Ga. s.	Hathor	32	25	58.0	14.5	9.2	1923	Boston, Mass.
223159	MFGH	Ga. s.	Dorello II	23	20	59.0	13.6	7.8	1912	East Boothbay, Me.
223185	MFGL	Ga. s.	Asthore	54	46	88.3	18.7	10.8	1902	Fairlie, Scotland.

Crew	Horse-power	Name of owner	Home port	Address of owner
2	♭20	Paul C. Nicholson	Providence, R. I.	288 Blackstone Boulevard.
4	♭120	Joseph H. Adams	New York, N. Y.	Brooklyn, N. Y.
2	♭36	D. Mac. D. Jones	Los Angeles, Calif.	1620 West Pico Street.
6	♭220	Frederick Jenckes	Providence, R. I.	Pawtucket, R. I.
21	♭1,100	Mortimer L. Schiff	New York, N. Y.	52 William Street.
2	♭40	Arthur J. Rosenthal	do	45 East Eighty-second Street.
3	♭40	Rueben H. Bonner	Philadelphia, Pa.	Haddonfield, N. J.
2	♭80	Harold C. Keith	Boston, Mass.	Falmouth, Mass.
34	♭2,400	W. K. Vanderbilt	New York, N. Y.	Grand Central Terminal.
3	♭150	Howard E. Raymond	do	1 East Thirty-ninth Street.
2	♭660	John A. Peterson	do	New Rochelle, N. Y.
10	♭530	Bertram H. Borden	do	90 Worth Street.
1	♭60	Alfred C. B. Steel	Philadelphia, Pa.	435 Chestnut Street.
3	♭96	Homer Loring	Boston, Mass.	468 Commonwealth Avenue.
2	♭300	Harriett P. James	New York, N. Y.	99 John Street.
8	♭660	E. A. Woodward	Minneapolis, Minn.	
7	♭300	Karl W. Erickson	New York, N. Y.	Flushing, N. Y.
9	♭200	N. N. Torrey	Savannah, Ga.	Box 565.
1	♭28	Albert C. Middleton	Philadelphia, Pa.	Moorestown, N. J.
3	♭74	L. M. Simmons	New York, N. Y.	58 West Fifty-ninth Street.
5	♭80	William M. Butler	Boston, Mass.	77 Franklin Street.
7	♭170	William L. Elkins	Philadelphia, Pa.	305 Land Title Building.
4	♭150	Wadrop Co. (N. Y.)	New York, N. Y.	546 West Forty-sixth Street.
2	♭40	Ernest Du Pont	Wilmongton, Del.	Tenth and Market Streets.
3	♭600	Robert Wolstenholme	Philadelphia, Pa.	The Ritz Carlton.
21	♭6,000	Solomon R. Guggenheim	New York, N. Y.	120 Broadway.
3	♭660	John W. Tryon	Port Arthur, Tex.	
9	♭450	Merrill B. Mills	New York, N. Y.	Manhattan Club.
8	♭360	John Ringling	do	636 Fifth Avenue.
2	♭42	Charles K. Haddon	Philadelphia, Pa.	Haddonfield, N. J.
3	♭80	Holger Struckmann	New York, N. Y.	342 Madison Avenue.
4	♭290	G. Allen Hancock	Los Angeles, Calif.	908 Merchants' National Bank Building.
4	♭450	Morris Bernstein	New York, N. Y.	501 West One hundred and seventy-fifth Street.
4	♭40	Frank B. Bower	Philadelphia, Pa.	285 Grays Ferry Road.
1	♭120	Van Campen Heilner	Perth Amboy, N. J.	Spring Lake, N. J.
16	-------	M. H. Whittier Co.	Los Angeles, Calif.	1106 Bank of Italy Building.
3	♭300	S. F. Houston	Philadelphia, Pa.	512 Real Estate Trust Building.
1	-------	Cleveland Museum of Natural History (Ohio)	Cleveland, Ohio	277 Euclid Avenue.
6	♭550	Charles Ringling	New York, N. Y.	Madison Avenue and Twenty-sixth Street.
3	♭300	C. A. Sporl	New Orleans, La.	607 Whitney Building.
25	♭720	E. W. Scripps	Cincinnati, Ohio	Westchester, Ohio.
-------	-------	John F. Monnat		
3	♭180	E. K. Wood Lumber Co. (Calif.)	San Francisco, Calif.	1 Drumm Street.
6	♭160	Jacob F. Brown	Boston, Mass.	273 Summer Street.
3	♭440	Ernest Le Roy Paugh	New York, N. Y.	38 Park Row.
2	♭35	Lee Shubert	do	223 West Forty-fourth Street.
1	♭45	Leo Hendrik Backeland	do	Yonkers, N. Y.
25	♭180	Keith Spalding, Esq.	Chicago, Ill.	Spalding Building.
4	♭660	James D. Hurd	New York, N. Y.	280 Madison Street.
4	♭45	Geo. G. Williams	Hartford, Conn.	Farmington, Conn.
6	♭440	Chas. A. Schieren	New York, N. Y.	34 Ferry Street.
8	590	Donald B. MacMillen	Chicago, Ill.	310 South Michigan Avenue.
4	♭100	Ernest Monteleone	New York, N. Y.	Jersey City, N. J.
3	♭40	George Lewis	Belfast, Me.	Islesboro, Me.
2	♭450	Harry J. Bauer	Los Angeles, Calif.	739 South Serrano Avenue.
3	♭74	Mahlon S. Kemmerer	New York, N. Y.	143 Liberty Street.
2	♭80	Charles E. Jeffrey, jr.	Boston, Mass.	971 Commonwealth Avenue.
3	♭188	P. A. Schoelkopf	Buffalo, N. Y.	Niagara Falls, N. Y.
3	♭80	W. D. Craig Wright	Philadelphia, Pa.	911 Clinton Street.
2	♭80	Robert R. Jenks	Providence, R. I.	Pawtucket, R. I.
4	-------	Redmond Keresey, jr.	New York, N. Y.	Lawrence, Long Island, N. Y.
10	♭75	Charles L. Harding	Boston, Mass.	77 Franklin Square.
2	♭30	Dr. Chas. Wadsworth Schwartz	New York, N. Y.	White Plains, N. Y.
2	♭250	Clarence Whitman	do	21 East Twenty-sixth Street.
10	♭140	R. W. Allen	Chicago, Ill.	New York Athletic Club.
4	♭180	J. Aron	New York, N. Y.	95 Wall Street.
3	♭180	J. Judson Dean	Miami, Fla.	240 Southeast Fourteenth Street.
3	♭130	American Expeditions Association	Seattle, Wash.	Room 2, Pier 1.
5	♭240	G. Prescott Knight	Providence, R. I.	West Warwick, R. I.
2	♭450	Robert T. Fowler	New York, N. Y.	Mount Vernon, N. Y.
4	♭45	Sydney A. Beggs	Salem, Mass.	Marblehead, Mass.
3	♭55	Frederick A. Flood	do	Salem, Mass.
5	♭150	Frank B. Noyes	Washington, D. C.	1202 Pennsylvania Avenue.

Official No.	Signal letters	Rig	Name of yacht	Tonnage		Dimensions in feet			When built	Where built
				Gross	Net	Length	Breadth	Depth		
233202	MFGN	Ga. s.	Llewelyn	24	19	46.4	12.8	5.7	1923	Winthrop, Mass.
223257	MFGW	Ga. s.	Dwyn Wen	86	65	93.0	20.0	9.5	1906	Dartsmouth, England.
223272	MFHB	Ol. s.	Moby Dick	198	149	106.8	24.8	10.0	1923	Wilmington, Del.
223303	MFHD	Ga. s.	Argonaut	35	24	66.0	12.4	5.8	1923	Boston, Mass.
223365	MFHL	Ga. s.	Amanap	58	48	78.0	20.2	9.6	1923	Shelbourne, Nova Scotia.
223375	MFHN	Ga. s.	Nadjezda	35	27	47.1	14.2	4.3	1923	Salisbury, Md.
223384	MFHP	Ga. s.	Rosemary	30	20	60.0	11.5	6.3	1917	Milwaukee, Wis.
223414	MFHR	Ga. s.	Tiger ⊙	10	9	35.5	11.3	4.5	1922	Atlantic City, N. J.
.....	MFHV	St. s.	Portia	432	189	178.0	25.5	16.3	1906	Birkenhead, England.
223476	MFHW	Ga. s.	Mariposa	83	70	73.2	17.1	8.1	1923	Camden, N. J.
223481	MFJC	St. s.	Enaj IV	164	112	110.6	20.0	10.3	1923	Boston, Mass.
223483	MFJD	St. s.	Ulna	155	103	127.0	19.0	10.1	1909	Southampton, England.
223576	MFJW	Ga. s.	Tot	24	15	42.8	13.2	4.3	1924	Arlington, Fla.
223587	MFKC	Ga. s.	Bennena	25	19	45.5	15.2	4.1	1924	Miami, Fla.
.....	MFKG	St. s.	Hirondelle	1,321	388	291.6	36.1	17.8	1911	La Seyne, France.
223659	MFKP	Ga. s.	Taormina	178	121	113.4	19.6	10.6	1924	Boston, Mass.
223687	MFLD	Ga. s.	Ballkim	35	24	66.0	12.4	5.8	1924	....do.
223691	MFLG	Ga. s.	Sea Roamer	22	17	48.0	13.5	6.6	1924	Winthrop, Mass.
223755	MFLJ	Ol. s.	Zodiac	142	84	111.4	25.2	11.5	1924	East Boothbay, Me.
224315	MFLK	Ga. s.	Sea Drift	67	29	84.8	20.0	10.3	1924	Hessle, Yorkshire, England.
223765	MFLN	Ga. s.	Naroca	90	51	92.0	19.0	7.5	1924	Leesburg, N. J.
223774	MFLP	Ga. s.	Elizabeth Ann II	31	21	53.0	13.0	6.4	1924	Bayonne, N. J.
223788	MFLQ	Ga. s.	Priscilla	59	51	62.2	16.5	7.3	1924	Camden, N. J.
223793	MFLR	Ga. s.	Homera	31	21	53.0	13.0	6.4	1924	Bayonne, N. J.
223797	MFLS	Ga. s.	Topaz	98	78	79.3	17.0	7.2	1924	New York, N. Y.
223799	MFLT	Ga. s.	Seyon	184	92	113.7	18.7	10.1	1924	Bath, Me.
223821	MFLV	Ga. s.	Puritan	65	50	81.5	19.5	12.0	1924	Essex, Mass.
223845	MFNB	Ga. s.	Discoverer	46	36	66.0	18.0	9.6	1924	Wiscasset, Me.
223852	MFNG	Ga. s.	Sabiha	46	31	61.5	14.3	5.9	1924	Lynn, Mass.
223863	MFNH	Ga. s.	Penguin	19	13	44.0	13.7	5.1	1924	Boston, Mass.
223191	MFNJ	Ol. s.	Samona	120	81	107.4	17.8	7.9	1923	Seattle, Wash.
223897	MFNK	St. s.	Black Watch	92	62	108.3	15.0	8.1	1918	Bristol, R. I.
213778	MFNP	Ga. s.	Letsgo	51	46	60.0	15.8	5.2	1915	New York, N. Y.
223906	MFNR	Ga. s.	Orpah	32	29	44.7	14.2	4.8	1924	Dorchester, N. J.
.....	MFNT	Ga. s.	Salem	52	33	67.4	17.9	9.2	1897	Brixham, England.
223927	MFNW	Ga. s.	Saracen	74	40	78.3	19.0	11.1	1924	Essex, Mass.
223960	MFPC	Ga. s.	Mariska	59	51	62.2	16.5	7.3	1924	Camden, N. J.
223963	MFPD	Ga. s.	Kensington	25	17	54.8	11.1	5.5	1924	Salisbury, Md.
223969	MFPG	Ga. s.	Starling	17	14	44.8	10.8	5.2	1924	Bramtree, Mass.
223973	MFPH	Ga. s.	Big Bill ⊙	41	26	60.7	16.6	9.6	1924	Chicago, Ill.
224029	MFPQ	Ga. s.	Down North	38	32	59.4	16.5	7.8	1924	Mahone Bay, Nova Scotia.
224073	MFPR	Ga. s.	Sequoia	91	77	77.7	17.1	8.1	1924	Camden, N. J.
224091	MFPS	Ga. s.	Joann	19	15	46.8	13.3	6.1	1924	Lynn, Mass.
224099	MFPT	Ga. s.	Blue Moon	101	66	94.0	22.5	11.0	1924	Camden, Me.
224112	MFPV	Ga. s.	Inanda II	48	36	75.4	16.8	11.0	1924	East Boothbay, Me.
224168	MFQB	Ga. s.	Coconut	105	89	80.1	18.0	6.0	1924	Camden, N. J.
.....	MFQD	Ga. s.	Viva	58	42	72.6	18.1	9.1	1911	Greenwich, England.
224219	MFQH	Ga. s.	Alice	20	13	45.8	13.6	5.8	1924	Tottenville, N. Y.
224223	MFQK	Ga. s.	Zenithia	91	77	77.7	17.1	8.1	1924	Camden, N. J.
224254	MFQN	Ga. s.	Carib II	20	13	45.8	13.6	5.8	1924	Tottenville, N. Y.
.....	MFQP	Ga. s.	Utowana	392	217	157.0	27.8	15.9	1891	Philadelphia, Pa.
224338	MFQT	Ga. s.	Jessie Fay ⊙	172	142	96.7	20.3	10.5	1924	Miami, Fla.
224365	MFQW	Ol. s.	Nenemoosha	232	125	114.7	22.2	10.7	1925	Newport News, Va.
224380	MFRB	Ol. s.	Janey III	190	129	110.3	21.5	10.4	1924	Morris Heights, N. Y.
220208	MFRC	Ga. s.	Mystic	41	28	77.2	13.0	6.0	1920	New York, N. Y.
224385	MFRD	Ol. s.	Ripple ⊙	284	144	123.5	23.0	12.5	1923	Kiel-Gaarden, Germany
224286	MFRG	Ga. s.	Nirvana	236	193	111.6	22.3	7.4	1924	Neponset, Mass.
224406	MFRK	Ga. s.	Aeolus	36	31	42.4	15.5	4.2	1925	South Jacksonville, Fla.
.....	MFRL	Ga. s.	Antinea	33	13	62.1	13.5	6.3	1914	Dieppe, France.
.....	MFRN	St. s.	Sayonara	626	260	205.2	28.5	15.5	1903	Troon, Scotland.
224541	MFRT	Ga. s.	Irwin	157	136	90.0	19.1	10.2	1925	Port Clinton, Ohio.
224572	MFRV	Ga. s.	Polly Ann	16	15	42.0	12.8	6.5	1915	Big Tancook Island, Nova Scotia.
224582	MFRW	Ga. s.	Vita	18	12	49.8	10.5	5.0	1925	City Island, N. Y.
224688	MFSG	Ga. s.	May	17	14	43.3	14.6	4.6	1908	Toms River, N. J.
224699	MFSH	Ga. s.	Alscotia	135	121	87.4	19.0	6.4	1925	Camden, N. J.
224730	MFSL	Ga. s.	Romany II	84	67	93.7	16.2	7.5	1925	Boston, Mass.
221622	MFSN	Ol. s.	Sumar	98	66	77.7	22.2	9.7	1921	Milford, Del.
224750	MFSP	Ol. s.	Speejacks ⊙	190	129	108.5	25.9	14.1	1925	Boston, Mass.
224777	MFSQ	Ga. s.	Sea Dream	100	82	94.3	17.3	6.6	1925	Stamford, Conn.
224787	MFSR	Ga. s.	China Girl	34	15	43.2	16.0	7.6	1925	Newcastle, Me.
224812	NFST	Ga. s.	Frolic II	43	29	68.0	12.5	6.5	1925	Neponset, Mass.
224835	MFSV	Ga. s.	Inishowen	40	27	62.5	13.0	6.5	1925	Bremen, Germany

Crew	Horse-power	Name of owner	Home port	Address of owner
1	♭ 90	F. W. Merrick	Boston, Mass	Dorchester, Mass.
10	♭ 65	Robert H. Ellis	Portland, Oreg	421 Montgomery Drive.
9	♭ 180	Frederick S. Fish	Chicago, Ill	South Bend, Ind.
3	♭ 180	Joseph M. Read	New Bedford, Mass	163 Hawthorn Street.
4	♭ 150	Windmere Co. (Wis.)	Milwaukee, Wis	215 Galena, Street.
2	♭ 85	E. A. Rusden	Providence, R. I	Barrington, R. I.
3	♭ 300	Sount Motor Boat-Service (N. Y.)	New York, N. Y	World Building.
2	♭ 30	Charles A. S. Burk	Philadelphia, Pa	Atlantic City, N. J.
		Cecile Warden	do	1012 Witherspoon Building.
6	♭ 160	George D. Rosengarten	do	Mavern, Pa.
5	450	Thomas G. Bennett	New Haven, Conn	Prospect Street.
12	250	Arthur Edward Childs	Boston, Mass	77 Franklin Street.
2	♭ 40	W. E. Grey	Jacksonville, Fla	
2	♭ 70	William Candler	Savannah, Ga	Atlanta, Ga.
		International Film Service Co	New York, N. Y	
2	♭ 400	William S. Eaton	Boston, Mass	27 State Street.
4	♭ 330	George B. Kimball	do	652 Beacon Street.
1	♭ 37	E. C. Land	do	Melrose, Mass.
8	♭ 140	R. W. & J. S. Johnson	New York, N. Y	New Brunswick, N. J.
4	♭ 60	Charles S. Somerville	Bridgeport, Conn	Greenwich, Conn.
7	♭ 250	S. Ross Campbell	Philadelphia, Pa	Ventnor, N. J.
2	♭ 80	C. C. Kelly	New York, N. Y	121 East Twenty-fourth Street.
4	♭ 80	Gifford K. Simonds	Salem, Mass	Marblehead Neck, Mass.
2	♭ 80	Homer F. Wilcox	New York, N. Y	
7	♭ 180	J. Richmond Fales	Providence, R. I	Cranston, R. I.
10	♭ 400	Harry K. Noyes	Boston, Mass	857 Commonwealth Avenue.
5	♭ 50	Edward W. Brown	New York, N. Y	3 East Sixty-fourth Street.
4	♭ 65	Joseph Pulitzer	Ellsworth, Me	Bar Harbor, Me.
3	♭ 200	Lucien H. Tyng	New York, N. Y	50 Pine Street.
1	♭ 140	L. M. Keeler	Newport, R. I	Whitmsville, Mass.
4	♭ 300	W. J. Hole	Los Angeles, Calif	Balbon, Calif.
7	1,000	Thomas M. Campbell	New York, N. Y	Port Richmond, Staten Island, N. Y.
4	♭ 60	W. McMaster Mills	do	Sixtieth Street and Fifth Avenue.
2	♭ 37	Adolph M. Schramm	Philadelphia, Pa	Riverton, N. J.
		William B. Leeds	New York, N. Y	
2	♭ 100	William Whitman, jr	Boston, Mass	17 Commonwealth Avenue.
3	♭ 237	Frederick D. Owsley	Washington, D. C	Willard Hotel.
2	♭ 600	George S. Cox	Philadelphia, Pa	Cambria and Ormes Streets.
1	♭ 165	Philip H. Sullivan	Boston, Mass	Bramtree, Mass.
5	♭ 50	South Seas Research Co. (Ill.)	Chicago, Ill	Wrigley Building.
4	♭ 50	L. O. Crane	Boston, Mass	91 Oliver Street.
7	♭ 220	Richard M. Cadwalader, jr	Philadelphia, Pa	Port Washington, Pa.
2	♭ 50	Waldo H. Brown	Provincetown, Mass	Harwich, Mass.
8	♭ 90	Marie T. Garland	New Bedford, Mass	Bourne, Mass.
3	♭ 60	Allen L. Lindley	New York, N. Y	52 Broadway.
5	♭ 220	William J. Matheson	Miami, Fla	Coconut Grove, Fla.
0		Anthony J. Drexel, jr	Philadelphia, Pa	112 Drexel Building.
3	♭ 16	Henry Howard	Newport, R. I	Paradise Avenue.
6	♭ 285	A. J. Fay	Boston, Mass	Lowell, Mass.
3	♭ 16	Max Mauran	Providence, R. I	Grosvenor Building.
0		Allison V. Armour	New York, N. Y	375 Park Avenue.
11	♭ 400	Hollywood Boat & Transportation Co. (Fla.)	Miami, Fla	
7	♭ 180	Alfred I. Du Pont	Wilmington, Del	Delaware Trust Building.
8	♭ 400	Walter O. Briggs	Detroit, Mich	Boston Boulevard.
1	♭ 400	Gordon Dexter	Boston, Mass	50 Congress Street.
15	♭ 550	Thomas L. Chadbourne	New York, N. Y	120 Broadway.
11	♭ 250	Rodman Wanamaker	do	Broadway and Ninth Street.
2	♭ 75	Earle H. Glidden	do	259 West Fifty-eighth Street.
0		Chas. B. Brockway	do	New York, N. Y.
0		Anthony J. Drexel	Philadelphia, Pa	Drexel Building.
8	♭ 160	Julius Heilner	New York, N. Y	67 Fifth Avenue.
3	♭ 15	Arthur Willis	Boston, Mass	50 State Street.
0	♭ 180	A. W. Ferguson	New York, N. Y	Larchmont, N. Y.
2	♭ 30	A. L. Haskell	Perth Amboy, N. J	Red Bank, N. J.
9	♭ 300	Mrs. Stricker Cales	Philadelphia, Pa	Bryn Mawr, Pa.
3	♭ 600	R. B. Jackson	Southwest Harbor, Me.	Detroit, Mich.
3	♭ 120	David C. Whitney	Detroit, Mich	1835 David Whitney Building.
9	♭ 230	A. Y. Gowen	Cleveland, Ohio	1145 Leader News Building.
6	♭ 600	Samuel M. Nicholson	Providence, R. I	71 George Street.
3	♭ 50	John C. Work	New York, N. Y	Oyster Bay, N. Y.
1	700	Walter P. Chrysler	do	347 Madison Avenue.
2	330	Joseph E. Doherty	Boston, Mass	605 Atlantic Avenue.

OWNERS OF VESSELS

[Names, alphabetically arranged, and post-office addresses of managing owners of merchant vessels having signal letters, with rigs, names, and gross tonnages]

Ace Steamship Corp., McDougal Terminal, Duluth, Minn.:
LRNM, St. s. Ace 2,616
Addison, J. H., 809 W. Lanvale St., Baltimore, Md.:
KLRT, Sch. Edna Bright Hough 204
JPWS, Sch. Ida O. Robinson 134
Adelphia Steamship Corp. (Del.), Delaware Avenue and Tasker St., Philadelphia, Pa.:
MBLD, St. s. Philip Publicker 2,397
Aeromarine Engineering & Sales Co. (N. Y.), Times Building, New York, N. Y.:
KLSJ, St. s. Wadena 246
African & Eastern Trading Co. (N. Y.), 26 Beaver St., New York, N. Y.:
LNJT, Sch. Kingsway 1,272
Aiken Towboat & Barge Co. (Fla.), 810 South Palafox St., Pensacola, Fla.:
KWHR, *Sch. J. S. McGaughy 957
KWSB, St. s. Leroy 209
KPQH, St. s. Richmond 401
KWGH, St. s. Sea King 124
Ainsworth Dunn Co. (Wash.), White Building, Seattle, Wash.:
KSJW, St. s. Samson 328
Alaska Codfish Co. (Calif.), 15 Steuart St., San Francisco, Calif.:
KLBF, Sch. Bangor 511
KBLN, Sch. City of Papeete 389
KFCG, Sch. Glendale 296
KMLT, Sch. Maweema 453
KNDQ, Sch. S. N. Castle 514
Alaska Packers Association (Calif.), 111 California St., San Francisco, Calif.:
KRDM, Ga. s. Alitak 115
JRGK, Shp. Bohemia 1,633
JRCM, Bkn. Centennial 1,286
KRGT, St. s. Chilkat 172
JSCQ, Shp. Indiana 1,487
KMQV, St. s. Kadiak 114
LCTP, St. s. Kanak 234
JSLV, Shp. Llewellyn J. Morse 1,302
KMSQ, Sch. Metha Nelson 460
KTCB, St. s. Nushagak 739
JRNP, Shp. Santa Clara 1,535
KQTL, Shp. Star of Alaska 1,862
KPCN, Bk. Star of Chile 1,001
KNTH, Bk. Star of England 2,123
LHJC, Shp. Star of Falkland 2,330
KPQC, Bk. Star of Finland 1,699
KQCN, Shp. Star of France 1,766
KPWR, Shp. Star of Greenland 2,179
KRQT, Bk. Star of Holland 2,301
KQCV, Bk. Star of Iceland 2,161
KPWJ, Bk. Star of India 1,318
KQCP, Shp. Star of Italy 1,784
KRMH, Shp. Star of Lapland 3,381
KPWV, Bk. Star of Peru 1,027
KQCR, Shp. Star of Russia 1,981
KPLB, Shp. Star of Shetland 3,345
KQWH, Shp. Star of Scotland 2,598
LQNB, Shp. Star of Zealand 3,292
Alaska Portland Packers Association (Oreg.), Yeon Bldg., Portland, Oreg.:
LCTN, St. s. Akutan 266
JSNV, Bk. Levi G. Burgess 1,616
MDKL, St. s. North King 5,064
Alaska Salmon Co. (Calif.), 141 Clay St., San Francisco, Calif.:
JTWQ, Bk. Emily F. Whitney 1,317
Alaska Steamship Co. (Nev.), Pier No. 2, Seattle, Wash.:
LCHP, St. s. Cordova 2,273
KSTP, St. s. Jefferson 1,615
KQGJ, St. s. Ketchikan 2,373
KQVM, St. s. Northwestern 3,094
Alaska Steamship Co. (Nev.), 120 Broadway, New York, N. Y.:
KBML, St. s. Alameda 3,158
MSCQ, St. s. Alaska 4,658
LBQM, St. s. Latouche 2,332
LTSB, St. s. Nabesna 2,451
MCDF, St. s. Oduna 3,474
KRPW, St. s. Redondo 1,130
LWQD, St. s. Tanana 3,474
KNRM, St. s. Victoria 3,817
KPBW, St. s. Yukon 5,863
Albion Lumber Co., 582 Market St., San Francisco, Calif.:
KDVS, St. s. Pasadena 300
Alexander Co., Lester F. (La.), Maison Blanche Annex, New Orleans, La.:
KHSB, St. s. Boswell 311
Alpha Steamship Corp. (N. J.), 10 Hanover Square, New York, N. Y.:
LRSM, St. s. Alpha 5,771
Alquippa Navigation Corp. (Del.), 29 Broadway, New York, N. Y.:
LCMH, Sch. Dustin G. Cressy 862
Amelia Steamship Corp. (Del.), 17 Battery Place, New York, N. Y.:
LHMN, St. s. Amelia 1,297
America Mediterranean Steamship Co. (Del.), 5 State St., New York, N. Y.:
LGNS, El. s. Fordonian 2,367
American Beauxite Co. (Pa.), 1111 Harrison Bldg., Philadelphia, Pa.:
LSRC, *Sch. Dykes 2,072
American Dredging Co. (Pa.), 308 Chestnut St., Philadelphia, Pa.:
MFJN, Ga. s. Arthur M. Herron 175
KSHJ, St. s. L.Y. Schermerhorn 181
American Hawaiian Steamship Co. (N. J.), 8 Bridge St., New York, N. Y.:
KRNV, St. s. Alaskan 8,536
KQJN, St. s. American 5,600
KSGM, St. s. Arizonian 8,511
MDNF, Ga. s. Californian 7,893
LCQR, St. s. Dakotan 6,509
LFRG, St. s. Floridian 6,711
LVHJ, St. s. Georgian 4,829
KQMW, St. s. Hawaiian 5,671
LDKR, St. s. Iowan 6,547
LBMV, St. s. Kentuckian 6,479
KWBC, St. s. Mexican 8,512
LCNV, St. s. Minnesotan 6,506
MDQP, Ga. s. Missourian 7,809
LJPS, St. s. Nebraskan 5,332
LFPD, St. s. Nevadan 5,284
LDMK, St. s. Ohioan 6,488
KQSC, St. s. Oregonian 5,380
LDGF, St. s. Panaman 6,499
LDBH, St. s. Pennsylvanian 6,499
KSBG, St. s. Texan 8,594
KSJF, St. s. Virginian 7,959
American Italian S. S. Co. (Del.), 52 Broadway, New York, N. Y.:
MBSP, St. s. Cedarhurst 5,030
MBSN, St. s. Vaba 5,030
American Merchant Marine Corp. (Del.), 17 State St., New York, N. Y.:
KJFT, St. s. Observation 122
American Motorship Co., 32 Broadway, New York, N. Y.:
LRCM, Ga. s. Trolltind 2,174
American Pacific Whaling Co., 2d Avenue and Cherry St., Seattle, Wash.:
LCJS, St. s. Aberdeen 116
LBWN, St. s. Moran 120
LBWP, St. s. Paterson 120
American Palestine Line (N. Y.), 1493 Broadway, New York, N. Y.:
LJMR, St. s. President Arthur 10,263
LJQV, St. s. Sudbury 4,835
American Petroleum Co. (Tex.), Carter Bldg., Houston, Tex.:
KQRL, St. s. Federal 2,881
LVRC, St. s. Republic 5,056
American Ship & Commerce Navigation Corp. (N. Y.), 39 Broadway, New York, N. Y.:
LRPQ, St. s. Ipswich 5,089
LHVN, St. s. Kermit 6,646
LHSQ, St. s. Monticello 6,872
LHSR, St. s. Montpelier 4,711
MBFH, St. s. Mount Clay 8,170
LQHJ, St. s. Mystic 5,685
American Star Line (N. Y.), 26 Beaver St., New York, N. Y.:
LRWG, St. s. American Star 5,268
American Steamship Corp. (Del.), Stone St., New York, N. Y.:
LQTP, St. s. Wisconsin Bridge 3,545
American Steamship Co. (N. Y.), Prudential Bldg., Buffalo, N. Y.:
LBQV, St. s. William P. Palmer 2,293
American Sugar Transit Corp. (Del.), 117 Wall St., New York, N. Y.:
LTKH, St. s. Defacto 4,800
LJPV, St. s. Delecto 4,078
MCTV, St. s. Dixiano 4,323
LSPR, St. s. Domino 3,170
KSBT, St. s. Dulcino 2,951
American Tankers Corp. (Mass.), 80 Boyleston St., Boston, Mass.:
LMRB, St. s. Phoenix 5,731
LKMN, St. s. Overbrook 5,724
American Transport Corp. (Del.), 17 Battery Place, New York, N. Y.:
KGLW, St. s. El Mar 3,531
American & Cuban S. S. Line (N. Y.), 39 Cortlandt St., New York, N. Y.:
MBKC, St. s. Santa Eulalia 2,647
MBFC, St. s. Santa Isabel 2,647
MBLQ, St. s. Santa Veronica 2,647
Anderson, W. L., Boyces Wharf, Charleston, S. C.:
KMRV, St. s. Henry P. Williams.
Anderson, Andrew, 352 77th St., New York, N. Y.:
SMP, Sch. George W. Elzey, jr 690
Andrews, Nelson, 153 Steuart St., San Francisco, Calif.:
KVPM, St. s. Hoquiam 644
KWJQ, St. s. Tahoe 751
Annetta Steamship Corp. (Del.), 17 Battery Place, New York, N. Y.:
LJCK, St. s. Annetta 1,285
Ansonia Steamship Corp. (Del.), Wilmington, Del.:
LQKB, St. s. Ansonia 2,624
Antietam Steamship Corp. (Del.), Delaware Ave. & Tasker St., Philadelphia, Pa.:
LTQM, St. s. Antietam 6,972
Apex Navigation Corp. (N. Y.), 63 Wall St., New York, N. Y.:
LPHM, Sch. Sir Thomas J. Lipton 1,358
LJDH, Sch. William Taylor 1,358
Arbuckle, Christina, 71 Water St., New York, N. Y.:
KMGV, St. s. John Wise 251
Ardmore Steamship Co. (Del.), care U. S. Corp., Dover, Del.:
LFGN, St. s. Ardmore 7,035
Argonaut Steamship Corp. (N. Y.), 26 Beaver St., New York, N. Y.:
LQDP, St. s. Atlantic 5,524
LFQS, St. s. Pacific 6,034

Argosy Transportation Co. (Mass.), Boston, Mass.:
MBGL, St. s. Alert 152
Arundel Corp., Baltimore, Md.:
LTBF, St. s. Frank A. Furst 181
Ashe, W. T., Gloucester Point, Va.:
JQCP, Sch. Elwood 116
KDFH, Sch. Nantisco 256
Askew, H. L., care of Roux-Askew Lbr. Co., Tampa, Fla.:
KTJP, Sch. Anna M. Hudson 338
Associated Oil Co. (Calif.), 79 New Montgomery St., San Francisco, Calif.:
KTML, St. s. Arabs 155
LVRD, St. s. Betterton 7,366
LDKH, St. s. Frank H. Buck 5,076
LSKH, St. s. Kewanee 3,550
MCWP, St. s. Paul Shoup 5,618
MCSL, St. s. Tulsagas 7,245
LBTD, St. s. Wm. F. Herrin 4,938
LBNW, St. s. Coalinga 875
MCQH, St. s. Frank G. Drum 7,048
LTCK, St. s. Mericos H. Whittier 6,972
MFGP, St. s. McKittrick 2,702
Association of Maryland Pilots, foot of Broadway, Baltimore, Md.:
KSNV, St. s. Carmina 260
MDLJ, St. s. Maryland 398
Astoria Steamship Co. (Mass.), 211 Marginal Way, Chelsea, Mass.:
MDPK, St. s. Astoria 3,078
Atchison, Topeka & Santa Fe Railway Co. (Kans.), Santa Fe Bldg., San Francisco, Calif.:
KWJT, St. s. E. P. Ripley 179
LTFK, St. s. W. B. Storey 418
Atkins Hughes Co., The Tug, 115 Walnut St., Philadelphia, Pa.:
KHCS, St. s. Atkins Hughes 115
Atkins & Wagner (N. Y.), 632 East 3d St., Brooklyn, N. Y.:
KVLQ, St. s. Miramar 181
Atlantic Coast Co. (Me.), 131 State St., Boston, Mass.:
MCHN, Sch. Atlantic Coast 1,643
LQFR, Sch. Freeman 1,070
LPCF, Sch. Gladys M. Taylor 967
LPKH, Sch. Ida S. Dow 1,411
LSNB, Sch. Lucia P. Dow 998
LSVR, Sch. Mary Bradford Pierce 1,133
LVCW, Sch. Wm. H. Harriman 1,450
Atlantic Coast Transportation Co. (Del.), 11 Broadway, New York, N. Y.:
LHTS, St. s. Mary W. Potter 148
JWQT, St. s. North America 289
KJBL, St. s. Triton 259
Atlantic Fisheries Co. (N. Y.), 17 Whitehall St., New York, N. Y.:
MCDS, St. s. Blue Point 324
Atlantic Gulf Oil Corp. (Va.), 25 Broadway, New York, N. Y.:
MCVJ, St. s. Tecomate 449
Atlantic Refining Co. (Pa.), 266 South Broad St., Philadelphia, Pa.:
LGQS, Ga. s. Albert Hill 7,115
LWTD, St. s. Anahuac 863
KTNF, St. s. Atlantic 129
LWTD, Ga. s. Brilliant 828
MCWF, St. s. Bohemian Club 6,882
MDJL, St. s. Francis E. Powell 7,096
LGNV, St. s. H. C. Folger 7,086
LJQD, St. s. Herbert L. Pratt 7,118
LJKT, St. s. J. C. Donnell 9,783
LJNK, St. s. J. E. O'Neil 7,070
MDJV, St. s. R. D. Leonard 1,778
MCBH, St. s. W. D. Anderson 5,168
LMBG, St. s. W. M. Burton 7,094
MDBW, St. s. Tustem 6,882
LKQB, St. s. W. M. Irish 7,123
Atlantic Towing Co. (Del.), 218 East Bay St., Savannah, Ga.:
LTHP, St. s. Bison 177
KMCW, St. s. Wm. F. McCauley 149
Atlantic Transport Co. (W. Va.), The, 1 Broadway, New York, N. Y.:
KSWC, St. s. Manchuria 15,444
MBVP, St. s. Minnekahda 17,281
KSTH, St. s. Mongolia 15,442
Atlantic Transport Co. (W. Va.), The, 1 Broadway, New York, N. Y.—Con.
LTHQ, St. s. Montana 7,771
LSPJ, St. s. Montauk 7,771
Atlantic & Caribbean Steam Navigation Co. (Del.), Dupont Bldg., Wilmington, Del.:
MFJB, St. s. Carabobo 2,916
KGMT, St. s. Caracas 2,886
KPLQ, St. s. Maracaibo 1,771
LBTQ, St. s. Merida 628
MVBC, St. s. Tachira 2,325
LJVR, St. s. Trujullo 2,013
Atlantic & Pacific Steamship Co. (Me.), 7 Hanover Square, New York, N. Y.:
LDCQ, St. s. Santa Clara 6,262
LCSM, St. s. Santa Cruz 4,665
LQTW, St. s. Santa Malta 6,270
LKVJ, St. s. Santa Olivia 6,339
Atlantic & Southern Navigation Co., (Mass.), 84 State St., Boston, Mass.:
LKMT, Sch. Richard T. Green 1,467
Atlantic Gulf & West Indies S. S. Lines (Me.), 25 Boradway, New York, N. Y.:
MCSJ, St. s. Agwihavre 8,862
MCJP, St. s. Agwilake 7,815
MCFK, St. s. Agwimars 6,771
MDFH, St. s. Agwimex 8,862
MBCS, St. s. Agwimoon 6,784
MCFH, St. s. Agwisea 8,018
MCQP, St. s. Agwismith 10,383
MCNB, St. s. Agwistone 10,388
LWVK, St. s. Agwisun 6,784
MCFL, St. s. Agwiworld 6,771
Atlas Steamship Co. (Calif.), 332 Pine St., San Francisco, Calif.:
KTDR, St. s. Northland 1,387
KPRS, St. s. Rainier 1,409
Avant, W. A., Hosford, Fla.:
LKSP, Sch. Burkeland 706
B. L. Shipping Co. (N. Y.), 171 Madison Ave., New York, N. Y.:
LSMT, St. s. Huguenot 6,964
LVCQ, St. s. Trimountain 6,413
Backland, Ellen M., 212 California St., San Francisco, Calif.:
KLSG, Sch. C. S. Holmes 623
Bailey, Edward A., Manati, P. R.:
LHCJ, Sch. Cecilia M. Dunlap 835
Baird, Edward M., 59 Pearl St., New York, N. Y.:
MDWR, Sch. Thann 2,102
Balfour Guthrie Trust Co. (Oreg.), Portland, Oreg.:
LWRP, Sch. Ecola 2,266
Ball, M. T., 346 Marshall Ave., Port Arthur, Tex.:
LVMJ, *Sch. Hastnal 1,163
Baltimore Steam Packet Co. (Md.), 500 Light & Barre Sts., Baltimore, Md.:
MDWC, St. s. State of Virginia 1,783
MDVG, St. s. State of Maryland 1,783
Baltimore, Chesapeake & Atlantic Railway Co. (Md.), Pier No. 1, Baltimore, Md.:
KHQR, St. s. Plankatank 899
Baltimore & Carolina Steamship Co. (Md.), 1010 American Bldg., Baltimore, Md.:
LNMC, St. s. Esther Weems 3,049
LGNK, St. s. Georgeanna Weems 2,088
LNJR, St. s. Betty Weems 2,339
LNKH, St. s. Jean Weems 2,349
LMQW, St. s. Mary Weems 3,133
LRCW, St. s. Nancy Weems 2,153
LJKB, St. s. Sarah Weems 1,521
Baltimore & Ohio R. R. Co., (Md.), Baltimore, Md.:
KTQB, St. s. Geo. F. Randolph 211
LBGS, St. s. George L. Potter 220
KVFG, St. s. Hugh L. Bond, jr. 212
Baltimore & Virginia Steamboat Co. (Md.), Pier 1 Pratt St., Baltimore, Md.:
KMBD, St. s. Potomac 763
KRLS, St. s. Calvert 889
Bangor Lumber Co. (Me.), South Brewer, Me.:
JDBS, Sch. Irene E. Meservey 244
Bankers Trust Co. (Ga.), Atlanta, Ga.:
LRGW, Sch. Eleanor Taylor 705
Banks, Robert, North Bend, Oreg.:
MCJL, Sch. North Bend 981
Barkentine Kohala Co. (Calif.), 230 California St., San Francisco, Calif.:
KRBN, Bkn. Kohala 891
Barkentine Makaweli Co. (Calif.), 230 California St., San Francisco, Calif.:
KRQP, Bkn. Makaweli 899
Barkentine Puako Co. (Calif.), 310 California St., San Francisco, Calif.:
KSDJ, Bkn. Puako 1,084
Barnes, Chas. H., 292 Central St., Saugus, Mass.:
MCWL, Sch. Laura Annie Barnes 698
Barrett Co., The (N. J.), 40 Rector St., New York, N. Y.:
LBFT, *Sch. I. D. Fletcher 1,084
Barrett, Edward E., 38 Clifton Terrace, Weehawken, N. J.:
LVMW, St. s. Geo. N. Barrett 179
Barry, Carlos, New London, Conn.:
KGRH, Sch. Annie B. Mitchell 463
KRJW, Sch. Charles H. Klinck 522
KTGR, Sch. George E. Klinck 550
KSGV, Sch. William Booth 545
Baxter Steamship Co. (Calif.), Fred, American National Bank Bldg., San Francisco, Calif.:
LJHR, St. s. Fred Baxter 1,294
Baxter Steamship Co. (Calif.), Horace X., American National Bank Bldg., San Francisco, Calif.:
LPTR, St. s. H. W. Baxter 2,532
LHMT, St. s. Horace X. Baxter 1,293
Bayonne & New Haven Transportation Co. (N. J.), 114 Liberty St., New York, N. Y.:
LJMW, St. s. Marjorie 157
Bay State Fishing Co., 30 Boston Fish Pier, Boston, Mass.:
LDFG, St. s. Billow 248
LDFH, St. s. Breaker 248
LGJV, St. s. Comber 302
LBVJ, St. s. Crest 244
LKSN, St. s. Foam 308
LRCG, St. s. Ocean 301
LRCH, St. s. Ripple 301
LCGR, St. s. Surf 252
LGHJ, St. s. Surge 302
LCGS, St. s. Swell 252
LGKV, St. s. Tide 303
LDFJ, St. s. Wave 248
LGKW, St. s. White Cap 303
Bay State Ship Co. (Mass.), 113 State St., Boston, Mass.:
JBCL, Sch. Telumah 230
Bay Towing Co. (Tex.), 818 American National Insurance Bldg., Galveston, Tex.:
LBPW, St. s. Miraflores 206
MCHG, Sch. Sunset Una 1,189
Beacon Oil Co. (Mass.), 111 Devonshire St., Boston, Mass.:
LSQK, St. s. Beaconoil 7,058
LWQS, St. s. Beaconlight 6,954
Beauchamp, C. T., 2526 Keyworth Ave., Baltimore, Md.:
JWDQ, Sch. Mary A. Fisher 116
Beauchamp, J. F., 96 Hanson St., Mobile, Ala.:
MDGR, Sch. Louie B. Beauchamp 430
Beazley, Fred W., Norfolk, Va.:
LMRJ, *Sch. Marie C. Beazley 2,414
Bee Line Transportation Corp. (Del.), Perth Amboy, N. J.:
KSBL, St. s. Checktowaga 331
KPVH, St. s. Lehigh 446
LCRF, St. s. Perth Amboy 452
KWSN, *Sch. 700 934
KWTD, *Sch. 701 934
KWTF, *Sch. 702 702
KWTQ, *Sch. 704 704
KWTR, *Sch. 705 934
KWVB, *Sch. 706 934
KWTF, *Sch. 707 934
KPHS, *Sch. 780 926

Bee Line Transportation Corp. (Del.), Perth Amboy, N. J.—Continued.
KPJV, *Sch. 781 931
KPSQ, *Sch. 783 923
KPVJ, *Sch. 784 919
KPNG, *Sch. 786 495
KVTB, St. s. Wyoming 398
Belfield, H. T., Kinsale, Va.:
JNSB, Sch. Nellie 112
Bell, W. T., Norfolk, Va.:
MFKL, Sch. W. T. Bell 215
Bellows & Squire Co. (Va.), Ocran, Va.:
MFJR, Ga. s. Annie Dow 247
LRQJ, Ga. s. H. R. Humphreys 219
MDNP, Ga. s. Little Joe 250
LMDS, Ga. s. Richmond 141
LMDT, Ga. s. Swanson 141
Benemelis, F., Washington, D. C.:
KWJV, Sch. Horace M. Bickford 503
Benham, Thomas J., 34 Bass Ave., Gloucester, Mass.:
LBVS, Sch. Gov. Foss 130
Benjamin, Magnus, 138 Meridian St., East Boston, Mass.:
HQLB, Sch. Rebecca G. Whilldin 220
Bennett, George S., New Bern, N. C.:
LPDC, St. s. Minnesota 3,320
Benton Transit Co. (Mich)., Benton Harbor, Mich.:
MDPV, St. s. Bainbridge 704
Bermudez Transport Co. (Del.), 1900 Land Title Bldg., Philadelphia, Pa.:
LJTP, St. s. Guanoco 2,308
Beta Steamship Corp. (N. J.), 10 Hanover Square, New York, N. Y.:
LJFN, St. s. Beta 5,665
Bethlehem Shipbuilding Corp. (Del.), care Balfour Bldg., San Francisco, Calif.:
MDJL, St. s. Macy Willis 7,090
LMRS, St. s. Progress 345
Billings, George E., 312 California St., San Francisco, Calif.:
LSHM, Sch. George E. Billings 1,260
KRQC, Sch. H. K. Hall 1,237
KQPJ, Bk. James Tuft 1,274
LBNS, St. s. Nehalem 685
MBQJ, St. s. Viking 1,210
Bingham, F. F., care Southern State Lumber Co., Baltimore, Md.:
KCDL, St. s. City of Baltimore 2,379
Bison Steamship Corp. (N. Y.), Buffalo, N. Y.:
LNMS, St. s. John Gehm 1,901
LMRD, St. s. John J. O'Hagan 1,998
Black Cross Navigation & Trading Co. (N. J.), 56 West St., New York, N. Y.:
LHDT, St. s. General G. W. Goethals 4,418
Blackstone Valley Transportation Co., Pawtucket, R. I.:
KDJF, St. s. Pawtucket 589
Blades Lumber Co., J. B., New Bern, N. C.:
KLPN, Sch. Grace G. Bennett 210
Board of Commissioners, Port of New Orleans, (La), 1 Canal St., New Orleans, La.:
MFJQ, St. s. Deluge 370
JVSH, St. s. Samson 159
Boggs, Francis G., Hingham, Mass.:
KJGR, Sch. Thomas H. Lawrence 374
Booth Fisheries Co. (Del.), Du Pont Building, Wilmington, Del.:
LVRM, St. s. Eastern Gale 4,669
Booth Fisheries Co. (Del.), foot of Wall St., Seattle, Wash.:
KBVT, Shp. Benj. F. Packard 2,156
KTNM, Bk. Guy C. Goss 1,572
KRLF, *Sch. J. D. Peters 1,085
JQDN, Shp. St. Paul 1,893
Border Line Transportation Co. (Wash.), 1160 Stewart Bldg., Seattle, Wash.:
KWML, St. s. Border King 938
KNGT, St. s. Fulton 605
Boston Maritime Corp. (Me.), 131 State St., Boston, Mass.:
KTSW, Sch. Augusta W. Snow 830
LQBS, Sch. Charles A. Dean 1,143
LNCD, Sch. Edna M. McKnight 1,326
KTJM, Sch. Ellen Little 999
KQNG, Sch. Fred W. Thurlow 1,191
LSBC, Sch. Helen Barnet Gring 1,226
KSRW, Sch. Horace A. Stone 1,376
KWPN, Sch. Horatio G. Foss 846
LSKM, Sch. James E. Newsom 707
LQCD, Sch. Jennie Flood Kreger 1,838
LWCF, Sch. Mary G. Maynard 735
KCDV, Sch. Mary H. Diebold 1,516
LWNM, Sch. Maurice R. Thurlow 1,270
LHRJ, Sch. Theoline 594
MCBV, Sch. Zebedee E. Cliff 1,361
Boston Molasses Co. (N. J.), 175 Milk St., Boston, Mass.:
LDJF, St. s. Amolco 3,153
LGWQ, St. s. Pedrito 296
Boston Pilots' Relief Society, Lewis Wharf, Boston, Mass.:
KMPR, Ga. s. Liberty 118
KPVM, Ga. s. Louise 102
Boston St. Joe Shipping Co. (Mass)., 131 State St., Boston, Mass.:
LVJ2, Sch. Ruth Martin 875
Boston Sand & Gravel Co., 88 Broad St., Boston, Mass.:
LCMS, St. s. Eureka 471
LHMW St. s. Noble Maxwell 578
Boston Ship Brokerage Co. (Mass.), 99 State St., Boston, Mass.:
KWBQ, Sch. Albert W. Robinson 498
JNBP, Sch. Annie P. Chase 256
KPJG, Sch. Estelle Krieger 1,172
KDFP, Sch. Fannie and Fay 233
KVTG, Sch. Jacksonville 620
KSHD, Bkn. John C. Meyer 932
LDPM, Sch. Roseway 291
LTVK, Bkn. H. W. Brown 2,352
LKRD, Sch. Margaret Throop 1,264
Boston & Gloucester Steamboat Co., 244 Atlantic Ave., Boston, Mass.:
KBLV, St. s. City of Gloucester 560
Botts, James, 15 Moore St., New York, N. Y.:
LDWQ, Shp. Dunsyre 2,140
LCSJ, St. s. El Capitan 1,881
KQBG, Shp. John Ena 2,842
Bouker Contracting Co. (N. J.), 27 State St., New York, N. Y.:
LSQV, St. s. Bouker No. 4 177
LRQC, St. s. Bouker No. 6 285
Bounds, Peter, Camden Avenue, Salisbury, Md.:
JSDW, Sch. Black Bird 124
Bramble, Wm. B., 2916 E. Baltimore St., Baltimore, Md.:
KLVD, Sch. Agnes S. Quillin 197
KLWR, Sch. Corapeake 234
Branigan, Harry J., 110 West 42d St. Bayonne, N. J.:
KWQD, *Sch. Shamokin 829
Brew, William J., 116 Broad St., New York, N. Y.:
KRWC, St. s. Kingfisher 301
Bridgeport and Port Jefferson Steamboat Co. (Conn.), Bridgeport, Conn.:
LBRN, St. s. Long Island 778
British Molasses Co., (N. Y.) 251 5th Avenue, New York, N. Y.:
KNFS Shp. Marion Chilcott 1,137
Brookdale Steamship Co. (Calif.), 616 Central Bldg., Los Angeles, Calif.:
LPBS, St. s. Brookdale 2,935
Brooks Scanlon Corp. (Del.), Jacksonville, Fla.:
KLDH, *Sch. North East 1,061
KPQR, *Sch. Sebome 626
KTRW, *Sch South East 869
KTJF, *Sch. South Land 869
KTHL, St. s. Wellington 334
LNSC, *Sch. Westland 989
Broughton & Wiggins Navigation Co. (Oregon.), 910 Yeon Bldg., Portland, Oreg.:
LHMR, St. s. Ernest H. Meyer 1,057
Buckeye Steamship Co. (Ohio), 1508 Kirby Bldg., Cleveland, Ohio:
LJTM, St. s. Briton 2,434
LJTQ, St. s. North Wind 2,599
Buffalo Bayou Company (Tex.), foot of Fannin St., Houston, Tex.:
LQRH, St. s. Centurion 415
Bull Steamship Co., A. H. (N. J.), 40 West St., New York, N. Y.:
LMBJ, St. s. Absecon 3,372
LGTD, St. s. Beatrice 3,450
LCMN, St. s. Carolyn 3,209
LMGC, St. s. Catherine 2,121
LGHK, St. s. Cornelia 3,129
LFRJ, St. s. Clare 3,372
LKTP, St. s. Dorothy 2,873
LFMD, St. s. Edith 3,382
LTWV, St. s. Elizabeth 3,482
LVTW, St. s. Ellenor 3,482
LCKQ, St. s. Evelyn 3,140
LGKP, St. s. Helen 3,128
LCBH, St. s. Hilton 3,102
LBFG, St. s. Jean 3,125
LTMV, St. s. Irene 3,482
LVWB, St. s. Lillian 3,482
LFVS, St. s. Margaret 3,352
LMKG, St. s. Mary 2,150
LBNM, St. s. Millinocket 3,274
LBPS, St. s. Ruth 3,102
Burns-Philp Co. (Calif.), Balfour Bldg., San Francisco, Calif.:
KPLT, Sch. Lottie Bennett 566
Burton, Edwin, 164 Milk St., Boston, Mass.:
KGRB, Sch. Waltham 523
Cahill Towing Line (N. J.), 140 Broad St., New York, N. Y.:
KRDJ, St. s. Anna W 204
LQBJ, St. s. Artisan 357
KPRB, St. s. Gerry 273
KTCP, St. s. Imperial 160
KNSD, St. s. O. L. Halenbeck 198
KVQS, St. s. Princess 151
LQVD, St. s. Woodman 358
Cain, John J., 59 West 44th St., New York, N. Y.:
KRJM, St. s. Minnie 167
California Mexico Steamship Co. (Calif.), Pacific Electric Bldg., Los Angeles, Calif.:
LVPT, Ga. s. Mazatlan 987
California Sea Products Co. (Calif.), San Francisco, Calif.:
LWQV, St. s. Hawk 111
LWRB, St. s. Port Saunders 112
California & Hawaiian Sugar Refining Co., 230 California St., San Francisco, Calif.:
LDFS, St. s. Henry J. Biddle 229
California & Oregon Lumber Co. (Del.), 2 Pine St., San Francisco, Calif.:
LQWG, St. s. Brookings 2,327
LHFT, St. s. Frank D. Stout 1,113
LCNH, St. s. Necanicum 752
Callabasas Steamship Corp. (Del.) 61 Broadway, New York, N. Y.:
LPGW, St. s. Callabasas 2,220
Calloway, Jacob, Galveston, Md.:
KGNH, Sch. Kate Darlington 135
Camden Vessels Co., Rockland, Me.
MBSW, Sch. T. N. Barnsdall 1,309
Cananova Steamship Corp. (Del.), 17 Battery Place, New York, N. Y.:
MBDJ, St. s. Cananova 1,925
Cape Cod Steamship Co., 131 State St., Boston, Mass.:
KGPQ, St. s. Dorothy Bradford 1,746
Cape Steamship Co. (Del.), Lafayette Bldg., Philadelphia, Pa.:
LWBH, St. s. Cape Cod 7,017
MBFQ, St. s. Cape Ann 7,311
LQJK, St. s. Cape Henlopen 7,069

Carolina S. S. Corp. (Del.), Charleston, S. C.:
LWCK, St. s. Carolinas 3,513
Carpenter & Co. (N. Y.), Thomas B., 11 Moore St., New York, N. Y.:
KTLC, St. s. Anna E. Combes 138
Carter, Mary L., 1314 B Street NW., Washington, D. C.:
KDMP, Sch. Maine 190
JMHF, Sch. Mary Lee 130
Carver, Amos D., 39 Water St., New York, N. Y.:
LVQF, Sch. Dolly Madison 1,540
LRGH, Sch. Virginia Dare 1,569
Caspar Lumber Co. (Calif.), Hobart Bldg., San Francisco, Calif.:
KWMB, St. s. Caspar 648
Castner Curran & Bullitt (Del.), 1 Broadway, New York, N. Y.:
LGBT, St. s. Corsica 2,364
LHSM, St. s. Deepwater 7,610
LMBT, St. s. Glen White 5,438
LGBV, St. s. Harvey H. Brown 2,673
LGCB, St. s. Selwyn Eddy 2,846
LJWB, St. s. Sewalls Point 5,431
LNKS, St. s. William N. Page 5,438
LMNH, St. s. Winding Gulf 5,438
Cayo Mambi Steamship Corp. (Del.), 17 Battery Place, New York, N. Y.:
LWVH, St. s. Cayo Mambi 1,925
Central Dredging Co. (Ohio), The, Cleveland, Ohio:
KJPS, St. s. Bay View 1,399
Central Hudson Steamboat Co. (N. Y.), Newburgh, N. Y.:
KDTG, St. s. Homer Ramsdell 1,181
KDJQ, St. s. Newburgh 1,033
Central Vermont Transportation Co., Portland, Me.:
KWVJ, St. s. New London 2,818
LBCP, St. s. New York 2,818
Chamberlin, W. R., Balfour Bldg., San Francisco, Calif.:
LGRW, St. s. Phyllis 1,266
LGKN, St. s. Stanwood 1,129
LCQW, St. s. W. R. Chamberlin, jr 2,264
Chase Leavitt & Co. (Me.), 179 Commercial St., Portland, Me.:
KRPC, Sch. Cora F. Cressy 2,499
KWND, Sch. Edward J. Lawrence 3,350
Chatham, William, Central Basin, San Francisco, Calif.:
KWHC, St. s. F. S. Loop 794
KVCP, St. s. Johan Poulsen 650
Chesapeake Steamship Co. (Md.), 619 Light St., Baltimore, Md.:
KWBD, St. s. City of Atlanta 1,971
LBTG, St. s. City of Baltimore 2,379
LBTM, St. s. City of Norfolk 2,379
Chesapeake & Ohio Railway Co. (Va.), Newport News, Va.:
LPQK, St. s. C. E. Graham 268
LTKS, St. s. Geo. W. Stevens 177
Chicago Steamship Lines (Del.), Municipal Pier, Chicago, Ill.:
JLHW, St. s. George W. Clyde 1,848
Chicago & South Haven S. S. Co. (Ill.), South End of Clark St. Bridge, Chicago, Ill.:
KVSB, St. s. Iroquois 1,182
Chiquimula Ship Corp., 17 Battery Place, New York, N. Y.:
LJQK, Sch. Chiquimula 700
Chisholm, John, Vessels Co. (Mass.), 35 Wharf St., Gloucester, Mass.:
LVNM, Ga. s. Fabia 248
Cities Service Transportation Co. (Del.), care of U. S. Corporation Co., Dover, Del.:
LVFB, St. s. Hagood 6,866
MBHS, St. s. Halo 7,009
LRTV, St. s. Watertown 6,315
Citizens & Peoples National Bank (U. S. A.), Pensacola, Fla.:
LPHG, Sch. Santa Rosa 695
City of New York, Municipal Bldg., New York, N. Y.:
MDHS, St. s. John Purroy Mitchel 334
City of New York, Municipal Bldg., New York, N. Y.—Continued.
LFMT, St. s. Macom 235
KVFW, St. s. Riverside 300
City of Philadelphia, Philadelphia, Pa.:
MDJQ, St. s. J. Hampton Moore 292
Clark, M. L., Elizabeth City, N. C.:
LCWQ, Ga. s. Tamarack 149
Clinchfield Navigation Co. (N. Y.), 24 Broad St., New York, N. Y.:
LQFB, St. s. Clincho 437
LNWH, St. s. Cotopaxi 2,351
Clyde Steamship Co. (Me.), Pier 36 N. R., New York, N. Y.:
LQVN, St. s. Apache 4,145
KRBV, St. s. Arapahoe 4,145
KTSQ, St. s. Chippewa 2,696
KMLR, St. s. Comanche 3,856
KVTD, St. s. Delaware 1,907
KSDT, St. s. Huron 3,318
LFQH, St. s. Inca 1,414
KGCN, St. s. Iroquois 3,601
KVNW, St. s. Katahdin 2,696
LHNS, St. s. Kiowa 2,039
LRKS, St. s. Lake Fannin 2,649
LCRB, St. s. Lenape 5,179
LQMV, St. s. Norfolk 2,453
LQWK, St. s. Oneida 2,664
LVTJ, St. s. Ortega 2,689
LRKS, St. s. Osage 2,649
LSVW, St. s. Ozark 2,689
KVWJ, St. s. Pawnee 1,907
LGMW, St. s. Philadelphia 2,453
LFPN, St. s. Yaque 1,414
Coastal Steamship Corp. (N. Y.), care Lampke & Stein, 29 Broadway, New York, N. Y.:
KPRH, St. s. Augusta 1,963
Coast & West Indies Ship Corp. (Del.), 1 Broadway, New York, N. Y.:
LNSW, Sch. Asta 1,965
LFTR, Sch. Esther Melbourne 776
Coastwise Steamship Co. (Va.), Norfolk, Va.:
LNKM, St. s. Quinneseco 2,445
Coastwise Steamship & Barge Co. (Wash.), 502 Burke Bldg., Seattle, Wash.:
JWBF, *Sch. Henry Villard 1,552
Coastwise Transportation Corp. (Me.), Portland, Me.:
LFRQ, St. s. Bristol 3,922
LBJH, St. s. Coastwise 4,015
LDJB, St. s. Hampden 4,725
LCQD, St. s. Middlesex 4,727
LCSG, St. s. Norfolk 3,521
LCDQ, St. s. Suffolk 4,718
LBJR, St. s. Transportation 4,015
Coelho, Manuel J., 87 Pike St., Providence, R. I.:
LHGB, Sch. Yukon 172
Colonna's Shipyard (Va.), Berkley, Va.:
LDBR, St. s. A. Brooke Taylor.
Columbia River Smoked Fish Co. (N. Y.) 12 Second St., New York, N. Y.:
MCGP, Ga. s. Z. R. 3 2,220
Collyer, Robert, 104 Java St., Brooklyn, N. Y.:
LFRT, St. s. Marina 1,151
Colombian Steamship Co. (Del.), 17 Battery Place, New York, N. Y.:
LTBS, St. s. Baracoa 2,599
LVBR, St. s. Bogota 2,027
LSCF, St. s. Bolivar 2,605
LVQC, St. s. Bridgetown 2,559
LWJS, St. s. Martinique 2,559
Colonial Navigation Co. (N. Y.), Pier 39 N. R., New York, N. Y.:
KJCV, St. s. Concord 1,248
KJBV, St. s. Lexington 1,248
Columbia Pacific Shipping Co. (Oreg.), Porter Bldg., Portland, Oreg.:
MBST, St. s. Hannawa 7,582
LWVC, St. s. Peter Kerr 6,600
LVRN, St. s. Eastern Knight 6,588
Columbia River Packers Assn. (Oreg.), 8th Street, Astoria, Oreg.:
LHJG, Shp. Chillicothe 1,862
LCBW, Ga. s. Patsy 228
Columbia River Packers Assn. (Oreg.), 8th Street, Astoria, Oreg.—Continued.
JHDG, Shp. St. Nicholas 1,798
LHVG, Shp. Tonawanda 1,745
Commercial Courier Steamship Co., Ltd. (Del.), care Corporation Trust Co. of America, Dupont Building, Wilmington, Del.:
LHOB, St. s. Commercial Courier 2,111
Commercial Pacific Cable Co. (N. Y.), 253 Broadway, New York, N. Y.:
MFBS, St. s. Dickenson 831
LDVN, St. s. Restorer 3,179
Commercial Spirit Steamship Co. (Ltd.) (Del.), Dupont Bldg., Wilmington, Del.:
MBKV, St. s. Commercial Spirit 4,633
Commercial Traveler S. S. Co. (Ltd.) (Del.), Dupont Bldg., Wilmington, Del.:
MBHK, St. s. Commercial Traveler 4,607
Construction Materials Co. (Ind.), 133 West Washington St., Chicago, Ill.:
LKNJ, St. s. Sandcraft 2,054
LKRJ, St. s. Lake Weir 2,018
Cornell Steamboat Co. (N. Y.), Kingston, N. Y.:
LVHS, St. s. Bear 181
Cory, A. A., 62 Forest St., New Bedford, Mass.:
LQFM, Sch. Margarett 138
Costa, jr., Leandro J., 22 Prince St., Boston, Mass.:
KWVD, Ga. s. Mary De Costa 103
Cottman Co. (Md.), Keyser Bldg., Baltimore, Md.:
KPBF, St. s. Boxer 216
Coyle & Co. (La.), W. G., 337 Carondelet St., New Orleans, La.:
MCLH, St. s. Adler 523
LSPW, St. s. De Bardeleben 429
Cramp, Wm., & Sons Ship & Engine Bldg. Co. (Pa.), Richmond & Norris Sts., Philadelphia, Pa.:
LRFK, Ga. s. Seekonk 4,998
Cricket Shipping Co. (Calif.), 311 California St., San Francisco, Calif.:
LDGK, St. s. Rosalie Mahony 953
Crosby, R. W., Colman Bldg., Seattle, Wash.:
LNHW, Ga. s. Admiral Mayo 1,934
Crosby Transportation Co. (Wis.), 54 West St., Milwaukee, Wis.:
LVJR, St. s. E. G. Crosby 1,879
Crowley, Thomas, 1 Drumm St., San Francisco, Calif.:
KLHM, Bkn. Olympic 1,469
Crown Coal & Towing Co. (La.), 415 Carondelet Bldg., New Orleans, La.:
KNRV, St. s. G. E. Roper 439
Cuba Distilling Co. (W. Va.), 110 E. 42d St., New York, N. Y.:
MBKD, St. s. Cassimir 5,030
MBKR, St. s. Carrabulle 5,030
MBLW, St. s. Catahoula 5,030
LCPS, St. s. Nelson 4,746
LJBC, St. s. William Isom 3,321
Culbreath, P. P., Tampa, Fla.:
LWKD, Sch. Caibarien 288
LWSN, Sch. Cardenas 307
MBRH, Sch. Matanzas 367
Cummins Transportation Co. (Del.), 7 West 10th St., Wilmington, Del.:
LWRV, Sch. Marie F. Cummins 1,167
Curran, George, Calais, Me.:
JMDH, Sch. Seth W. Smith 198
Curtis Bay Copper & Iron Works (Md.), Curtis Bay, Md.:
LGCQ, St. s. Sucrosa 5,532
Curtis Bay Towing Co., 1631 Munsey Bldg., Baltimore, Md.:
KPCL, St. s. Port Covington 145
Curtis Corporation (Del.), The, 1275 West 7th St., Long Beach, Calif.:
KQHW, St. s. Bergen 247
LVHB, Bkn. Monfalcone 2,418

Dady Engineering & Contracting Co. (N. Y.), M. J., 373 Fulton St., New York, N. Y.:
LQVG, St. s. Craftsman 358
Dalzell, W. Freeland, 24 State St., New York, N. Y.:
MBHF, St. s. Dalzellite 176
Danian Steamship Corp. (N. Y.), 25 Broad St., New York, N. Y.:
LFHD, St. s. Mexicano 2,265
Dantzler, G. B., Biloxi, Miss.:
MFCS, Sch. Mildred B 403
Davenport, J. O., Balfour Bldg., San Francisco, Calif.:
LCNQ, St. s. Davenport 911
KVHT, St. s. Tiverton 557
Davidson Steamship Co (Minn.), Board of Trade Bldg., Duluth, Minn.:
LPJQ, St. s. Cottonwood 2,450
LJFR, St. s. Lake George 2,486
Davis Co. (Mass.) Fred L., 49 Rogers St., Gloucester, Mass.:
LKJW, Ga. s. Joffre 138
KWRV, Ga. s. Rex 134
Davis Ocean Log Rafting & Towing Co., (Oreg.), Box 78, foot of Bancroft St., Portland, Oreg.:
LJTF, St. s. F. A. Douty 227
Davidson Chemical Co. (Md.), Garrett Bldg., Baltimore, Md.:
MBQV, *Sch. Ashland 2,223
LQHG, St. s. Astrea 415
MBWN, *Sch. Dover 2,228
LONW, St. s. Volant 415
Day, John J., 65 Metcalf St., New Bern, N. C.:
LJFQ, Sch. Adelaide Day 686
Deep Sea Fisheries (Me.), Rockland, Me.:
LVQD, St. s. Brant 414
LVWN, St. s. Coot 409
LVDQ, St. s. Curlew 408
LMWS, St. s. Fish Hawk 352
LVQJ, St. s. Heron 411
LTWJ, St. s. Kingfisher 414
LVTG, St. s. Loon 409
LVWP, St. s. Osprey 409
LTPW, St. s. Penguin 377
LVSM, St. s. Plover 411
LVSP, St. s. Sheldrake 411
LVDT, St. s. Teal 408
LVSJ, St. s. Tern 411
LPHT, St. s. Albatross 384
LVCG, St. s. Widgeon 414
LVGB, St. s. Wild Goose 444
Deering Co., G. G., 226 Washington St., Bath, Me.:
LDCG, Sch. Courtney C. Houck 1,627
KSHL, Sch. Gardiner G. Deering 1,982
LJWR, Sch. Harry G. Deering 1,342
KRHQ, Sch. Mary F. Barrett 1,833
LHGF, Sch. Maude M. Morey 1,364
Delaware-Hudson Steamship Co. (Del.), New York, N. Y.:
KGNP, St. s. Mandalay 1,120
Delaware, Lackawanna & Western R. R. Co. (Pa.), 90 West St., New York, N. Y.:
KVDW, St. s. Bernardsville 181
LBHQ, St. s. Fulton 229
KSMB, St. s. Montclair 130
Delaware & Western R. R. Co. (Pa.), New York, N. Y.:
LVRP, St. s. Hoboken 173
LVRQ, St. s. New York 173
Denechaud, Charles I., Canal Bank Bldg., New Orleans, La.:
LHBP, Sch. Rassapeage 971
LJMB, Sch. Rosemary 901
Denechaud, J. F., State Museum Bldg., New Orleans, La.:
LVHM, Sch. John Francis Stuard 1,200
Derva, Theo J., 1324 Carroll St., New York, N. Y.:
KRSJ, St. s. Edith 106
Detroit Sulphite Transportation Co. (Mich.), West Jefferson St., Detroit, Mich.:
LQFK, St. s. Ballew 437
Diamond State Fish Products Co. (Del.), Wilmington, Del.:
LMDQ, Ga. s. Lancaster 141
LMDR, Ga. s. Martin 141
Di Giorgio Fruit Corp. (Del.), 25 Broadway, New York, N. Y.:
LJDS, St. s. Yuma 1,766
Dimmick, Frederick D., Room 504, Franklin National Bank Bldg., Philadelphia, Pa.:
KBNT, St. s. Lampasas 2,942
Dollar Steamship Line (Calif.), Robert Dollar Bldg., San Francisco, Calif.:
MDKH, St. s. Diana Dollar 7,033
KLMW, Bkn. Jane L. Stanford 970
MDBH, St. s. Margaret Dollar 7,030
MDGW, St. s. Melville Dollar 7,032
MCRK, St. s. President Adams 10,558
MBGT, St. s. President Cleveland 14,123
KCWJ, St. s. President Garfield 10,558
MCGR, St. s. President Harrison 10,553
MCBG, St. s. President Hayes 10,533
LWVT, St. s. President Monroe 10,533
MCHW, St. s. President Pierce 14,123
MCKW, St. s. President Polk 10,500
MBRD, St. s. President Van Buren 10,533
LHKV, St. s. Stanley Dollar 5,929
MCSF, St. s. Stuart Dollar 7,038
Dollar Co. (Calif.) The Robert, Robert Dollar Bldg., San Francisco, Calif.:
MDLN, Shp. David Dollar 2,832
MDVT, St. s. Grace Dollar 6,654
MDHT, Shp. James Dollar 3,017
MCLP, Shp. Janet Dollar 3,096
MCLQ, Shp. Joseph Dollar 2,497
MCLR, Shp. Mae Dollar 3,402
MDLK, Shp. Mary Dollar 3,102
MCHJ, St. s. Ruth Alexander 8,135
MDFL, Shp. William Dollar 3,238
Donald Brothers (Del.), 25 Beaver St., New York, N. Y.:
LDVC, St. s. Jeannette 1,249
Donovan, Katherine, Steamship Co. (Del.), 260 California St., San Francisco, Calif.:
LCST, St. s. Katherine Donovan 903
Donavan Steamship Co. (Calif.), Hobart Bldg., San Francisco, Calif.:
KWRT, St. s. Carlos 865
Dorgan, John A., 453 Church St., Mobile, Ala.:
LCGK, Sch. Alabama 120
Dougherty Co. (Md.), P., Hearst Tower Bldg., Baltimore, Md.:
MDCJ, *Sch. Allegany 2,298
LJVM, *Sch. Annapolis 1,371
LQJW, *Sch. Baltimore 1,307
MDFR, *Sch. Caroline 2,301
LGCS, *Sch. Delaware 1,371
LSJV, St. s. Dunmore 427
MDCQ, *Sch. Frederick 2,301
MDCH, *Sch. Garrett 2,301
MCVR, *Sch. Harford 2,240
LSJR, St. s. Ivanhoe 427
LCQP, *Sch. Maine 1,110
LGQJ, *Sch. Maryland 1,371
MCVL, *Sch. Mayo 2,229
LBSQ, *Sch. Monocacy 975
LFQJ, Sch. *Montauk 1,371
MDGH, *Sch. Montgomery 2,307
KWRQ, *Sch. Nanticoke 771
KWRF, *Sch. Potomac 823
LJFH, *Sch. Providence 1,371
KWQF, St. s. Resolute 294
MCWD, *Sch. Talbot 2,229
LFNS, *Sch. Wilmington 1,371
Douglas Company (Va.), Reedville, Va.:
LCMD, St. s. Long Island 390
Dowing Sand and Gravel Co. (N. J.), 15 Moore St., New York, N. Y.:
KGJH, St. s. Elfrida 126
Doyen Co. (Me.), P. H., Portland, Me.:
LSFB, St. s. Ajax 356
Du Bois Sons Co. (N. Y.), Henry, 17 State St., New York, N. Y.:
KWFB, St. s. Arlosa 262
KRFJ, St. s. Dubois 223
Du Pont de Nemours & Co. (Del.), E. I., Tenth and Market Sts., Wilmington, Del.:
LWGB, St. s. Ethyl 2,686
East Jersey R. R. & Terminal Co. (N. J.), 11 Broadway, New York, N. Y.:
LSBF, St. s. R. Granger Benson 177
Eastern Steamship Lines (Me.), Eliot, Me.:
KSNB, St. s. Calvin Austin 3,826
KPLG, St. s. Governor Dingley 3,826
LBJT, St. s. North Land 3,282
KCMV, St. s. H. F. Dimock 2,625
MDWG, St. s. Wilton 1,827
MFBG, St. s. Cornish 1,827
Eastern Steamship Lines (Me.), Eliot, Me.:
LBCQ, St. s. Belfast 2,157
MFLH, St. s. Boston 4,989
KWCG, St. s. Camden 2,153
KLWN, St. p. City of Bangor 1,661
KDPV, St. s. Herman Winter 2,625
KTDP, St. p. J. T. Morse 780
MBDN, St. s. Norwalk 2,157
KSCQ, St. p. Ransom B. Fuller 2,329
Eastern Transportation Co. (Del.), Ford Bldg., Wilmington, Del.:
LDJV, *Sch. A. H. Olwine 1,077
LSJT, St. s. A. L. Walker 427
MDSH, *Sch. Charles J. Hooper 2,217
KMTW, St. s. Eastern 211
LCFH, *Sch. Eugeina Hooper 730
LBQG, *Sch. Harry F. Hooper 836
MDLG, *Sch. John H. Winstead 1,160
MCQK, *Sch. Joseph E. Hooper 2,233
LQTR, *Sch. Joseph J. Hock 1,032
MCBS, *Sch. Luther E. Hooper 2,190
MCLW, *Sch. Marie Hooper 2,190
LTNB, St. s. Montrose 427
KVRN, *Sch. R. W. MacDonald 630
LBRS, *Sch. Sweetser Linthicum 695
KWQR, *Sch. T. J. Hooper 722
MCPT, St. s. T. J. Hooper 459
Edwards Co., The, Reedville, Va.:
LBWD St. s. W. L. Messick 291
Eikel Chas., 805 American National Insurance Bldg., Galveston, Tex.:
LFRD, Sch. Billy Martin 441
Electric Boat Co. (N. J.), 5 Nassau St., New York, N. Y.:
LWMV, St. s. Suedco 3,545
LWNB, St. s. Sunelseco 3,545
LWSV, St. s. Sutransco 3,285
The Elizabeth City Iron Works and Supply Co. (N. D.), Elizabeth City, N. C.:
KLGS, St. s. Texas 116
Elizabethport Lighterage Co. (N. J.), 115 Broadway, New York, N. Y.:
MDKR, Ga. s. Worthington 331
Elliot, J. A., 116 Broad St., New York, N. Y.:
LKRD, Sch. Margaret Throop 1,264
LHFK, Sch. Nancy Hanks 1,172
Elliott, Richard O., Thomaston, Me.:
LQCJ, Bkn. Cecil P. Stewart 1,216
LVBQ, Bkn. Reine Marie Stewart 1,307
LVQW, Sch. Robert L. Bean 1,335
Emery, Ralph C., 114 State St., Newton, Mass:
KSRJ, Sch. Eleanor F. Bartram 1,114
KRJQ, Sch. Kenwood 929
KVCN, Sch, Tifton 594
Erie Basin Towing & Hoisting Co. (N. Y.), 25 Broadway, New York, N. Y.:
LSRM, St. s. Harry G. Lytle 266
LQDR, St. s. James Dougherty 263
Erie Land & Improvement Co. (N. J.), 50 Church St., New York, N. Y.
KMRF, *Sch. Hackensack 875
KMQP, *Sch. Rondout 831
Erie Railroad Co. (N. Y.), 50 Church St., New York, N. Y.:
KTDB, St. s. Nanuet 217
LHFV, St. s. Planet 306
KTDC, St. s. Waverly 217
Eschen & Minor Co. (Calif.), 24 California St., San Francisco, Calif.:
KRGH, Bkn. Georgina 998
Eskridge, John R., Seaford, Del.:
KTMF, Sch. George W. Truitt, jr. 779

Fairfield Steamship Corp. (N. Y.), 39 Cortlandt St., New York, N. Y.:
LHTQ, St. s. Maine 5,988
Fair Oaks Steamship Corp. (Del.), 11 Broadway, New York, N. Y.:
LNPJ, *Sch. Smith & Terry No. 4 2,231
Famous Players Lasky Corp. (N. Y.), Los Angeles, Calif.:
JVGS, Sch. William G. Irwin 348
Federal Shipbuilding Co. (N. J.), Kearny, N. J.:
LTBQ, St. s. Federal No. 1 176
LTMB, St. s. Federal No. 2 176
Ferster, Charles W., 351 West 11th St., New York, N. Y.:
LBKD, St. s. Robert C. Clowry 532
Fife Shipping Co. (Calif.), 330 California St., San Francisco, Calif.:
KRBQ, Sch. Gamble 726
Filiberte, Nicola, Pier 8, N. R., New York, N. Y.:
MDVB, St. s. St. Michael 1,415
Findley, Howard M., Colman Bldg., Seattle, Wash.:
KTVP, Ga. s. Anvil 363
Fisheries Products Co., The (N. C.), Wilmington, N. C.:
LCKH, St. s. Amagansett 390
LCBD, St. s. Herbert N. Edwards 323
LBWC, St. s. Martin J. Marran 308
LCBN, St. s. Rollin E. Mason 323
KJGW, St. s. Walter Adams 271
Flechas, M. M., Pascagoula, Miss.:
LJNV, Sch. Flechas 482
MDKP, Sch. W. J. Colle 450
Florida East Coast Car Ferry Co. (S. Dak.), 120 Broadway, New York, N. Y.:
MCFS, St. s. Estrada Palma 2,639
LFBN, St. s. Henry M. Flagler 2,699
LGKM, St. s. Joseph R. Parrott 2,406
Ford Motor Co. (Del.), Care Ford Motor Co., Detroit, Mich.:
MBTG, St. s. Oneida 2,309
Forde Construction Co. (Del.), Drexel Building, Philadelphia, Pa.:
KJQR, Sch. Benjamin A. Van Brunt 1,191
MBTK, St. s. Onondaga 2,309
Forest King Co. (Wash.), 911 Securities Bldg., Seattle, Wash.:
MBCP, St. s. Forest King 2,426
Foss, Harold G., 141 Milk St., Boston, Mass.:
KTPC, Sch. General Leon Jurado 1,144
Foss Co. (Wash.), Bolcom Dock, Seattle, Wash.:
LJBM, Sch. Betsy Ross 1,630
Foster, Alfred S., Mobile, Ala.:
LDWV, Sch. Delta 317
Fox, Wm. Vaudeville Co. (N. Y.), 1401 North Western Avenue, Hollywood, Calif.:
KNRG, Sch. Dauntless 548
KFCB, Sch. Fox 342
Franklin, T. H., 17 State St., New York, N. Y.:
LJRG, St. s. Maple 1,099
Freeman, R. R., Boston, Mass.:
KTPN, Sch. Orleans 751
Freeman, S. S., 1 Drumm St., San Francisco, Calif.:
KWPC, St. s. Daisy 679
LCGJ, St. s. Daisy Gadsby 818
MDWF, St. s. Daisy Gray 1,187
LGDQ, St. s Daisy Matthews 943
LDHB, St. s. Daisy Putnam 886
LGHR, Ga. s. Sierra 1,034
Freeport Sulphur Transportation Co. (Del.), 61 Broadway, New York, N. Y.:
LDWR, St. s. Freeport Sulphur No. 1 2,588
Freeport Sulphur Transportation Co. (Del.), 61 Broadway, New York, N. Y.—Continued.
LHFC, St. s. Freeport Sulphur No. 2 488
LWFG, St. s. Freeport Sulphur No. 5 4,127
MBNL, St. s. Freeport Sulphur No. 6 4,487
Frost, A. W., 135 Commercial St., Portland, Me.:
LKPS, Sch. Edward B. Winslow 2,046
KQNR, Sch. Oakley C. Curtis 2,374
Fry, Eugene W., Commercial Trust Bldg., Philadelphia, Pa.:
MDGJ, *Sch. Anaconda 2,217
MDCW, *Sch. Cohasset 2,226
Galena Navigation Co. (Del.), Wilmington, Del.:
MCPD, St. s. Franklin 2,841
LTCN, St. s. Galena 5,102
Galveston Pilots Association, 918 American Nat'l. Insurance Bldg., Galveston, Tex.:
LWBF, St. s. Col. Roosevelt 301
Gardiner Mill Co. (Calif.), 16 California St., San Francisco, Calif.:
KQPB, Sch. Alvena 772
KRVG, Sch. Caroline 511
KQMP, Sch. Irene 772
KHND, Sch. King Cyrus 717
KGFV, Sch. W. F. Jewett 474
Garland Steamship Corp. (N. Y.), 511 Fifth Avenue, New York, N. Y.:
MBJF, St. s. Albert Jeffress 5,786
LFCM, St. s. Carolinian 4,170
LRCF, St. s. Edgar Bowling 5,505
LWGF, St. s. George Allen 5,868
LWNR, St. s. James B. Duke 5,828
LFBS, St. s. Norlina 4,523
MBCQ, St. s. William Campion 5,766
LRWB, St. s. William Perkins 5,613
General Petroleum Corp. (Calif.), 310 Sansome St., San Francisco, Calif.:
MCWT, St. s. Emidio 6,900
MCVG, St. s. Lebec 6,900
MCLN, St. s. Liebre 7,057
MCWH, St. s. Lio 7,245
LGJK, Ga. s. Los Alamos 3,262
LWNJ, St. s. Tejon 7,004
MCTH, St. s Mojave 6,900
MCJW, St. s. Yorba Linda 6,900
General Petroleum Corp. (Nev.), 1710 16th Avenue, Seattle, Wash.:
KPWH, Bk. Diamond Head 1,012
Giffin, Robertson, Shaw Road, Swampscott, Mass.:
LJCQ, Ga. s. Hesperus 137
Gilbert, O. A., 75 State St., Boston, Mass.:
KDJG, Sch. Tom Beattie 140
JNRL, Sch. Rebecca J. Moulton 482
Gilkey Bros. Towing Co. (Wash.), Anacortes, Wash.:
LHDP, St. s Sea King 181
Gilmartin, Daniel T., 116 Broad St., New York, N. Y.:
LBHC, Sch. G. J. Cherry 533
LNDB, Sch. Wilbert S. Bartlett 741
Gilmore, J. D., Port Townsend, Wash.:
KPQV, St. s. Morning Star 263
Gleason Coal Co. (Mich.), F. D., 28 Campan Bldg., Detroit, Mich.:
KPTD, St. s. Tampico 1,894
Glendaruel Steamship Corp. (Del.), 11 Broadway, Wilmington, Del.:
LHVW, Ga. s. Glendaruel 2,063
Glendola Steamship Corp. (Del.), 11 Broadway, New York, N. Y.:
LQCG, St. s. Glendola 2,246
Glendoyle Steamship Corp. (Del.), 120 Broadway, New York, N. Y.:
LQFS, St. s. Glendoyle 2,246
Gold Shell S. S. Co., Du Pont Bldg., Wilmington, Del.:
LFSB, St. s. Gold Shell 5,614
Gomes, John A., 48 North St., New Bedford, Mass.:
KRNG, Bkn. Amos Pegs 685
Goodwin Steamboat Corp. (N. Y.), Battery Park Pier, New York, N. Y.:
KHNV, St. s. Tourist 260
Goodwin-Gallagher Sand & Gravel Corp. (N. Y.), 21 East 40th St., New York, N. Y.:
LWPT, St. s. Cockatoo 187
LWPS, St. s. Condor 187
Goodyear Redwood Lumber Co. (Me.), Hobart Bldg., San Francisco, Calif.:
KTPG, St. s. Helen P. Drew 285
KRLF, St. s. Phoenix 256
Gorman, Joseph W., Park Bldg., Worcester, Mass.:
LPQH, Sch. Snetind 1,470
Gorton Pew Vessels Co. (Mass.), Rowe Square, Gloucester, Mass.:
LHCF, Ga. s. Acushla 135
LHVB, Ga. s. Corinthian 161
LBRW, Ga. s. Elk 123
LKWF, Ga. s. Helja Silva 140
KTJH, Ga. s. Ingomar 143
KWRD, Ga. s. John J. Fallon 125
LHDK, Ga. s. Killarney 153
KSND, Ga. s. Mary F. Curtis 121
LBJQ, Ga. s. Rhodora 116
KVJD, Sch. Thomas S. Gorton 140
Goss, John L., Deer Isle, Me.:
KJNB, Sch. Annie and Reuben 128
Grace Steamship Co. (Del.), 7 Hanover Square, New York, N. Y.:
LDWK, St. s. Cacique 6,245
LDWH, St. s. Colusa 5,873
LNMT, St. s. Garfield 2,718
LMBK, St. s. Mineola 2,438
MBQL, St. s. Nora 9,620
LSRJ, St. s. Orcus 4,893
MBFV, St. s. Rotarian 4,747
LJMQ, St. s. Santa Ana 4,869
LFRN, St. s. Santa Barbara 6,197
LRGV, St. s. Santa Elisa 5,004
LKNV, St. s. Santa Luisa 4,487
LGVF, St. s. Santa Paula 6,275
LGRB, St. s. Santa Rosa 6,252
LKSR, St. s. Santa Tecla 2,492
LNBP, St. s. Santa Teresa 4,858
Graham, Harold S., San Juan, P. R.:
LMWT, Ga. s. Cerrito 490
Grand Trunk Pacific Alaska S. S. Co., Seattle, Wash.:
LBWH, Ga. s. Tillamook 440
Gray, W. J., 310 California St., San Francisco, Calif.:
LKQG Ga. s. Frank Lynch 1,893
Grays Harbor Motorship Corp. (Wash.), 911 Securities Bldg., Seattle, Wash.:
LTVB, Bkn. Forest Dream 1,604
LVGK, Bkn. Forest Friend 1,614
LTKF, Bk. Forest Pride 1,600
Great Lakes Dredge & Dry Dock Co. (N. J.), 17 Battery Place, New York, N. Y.:
KQJB, St. s. Fred E. Richards 357
Great Northern Paper Co. (Me.), Searsport, Me.:
LSHW, St. s. Ripogenus 2,278
Great Northwestern Shipping Corp. (N. Y.), 67 Exchange St., New York, N. Y.:
LSDP, St. s. New Britain 5,174
Greenwood Steamship Co., 336 Main St., San Francisco, Calif.:
KDJL, St. s. Greenwood 195
Greylock Steamship Corp. (N. Y.), 32 Nassau St., New York, N. Y.:
MDBV, St. s. Greylock 7,460
Griffiths & Sons, James, Burke Bldg., Seattle, Wash.:
MBRP, *Sch. Griffson 2,259
Grimaldi, August, 407 Whitney Bldg., New Orleans, La.:
LVWT, St. s. Dorothea 480
Guanacaste Ship Corp. (Del.), Pensacola, Fla.:
LHSD, Ga. s. Guanacaste 632
Guaranty Trust Co. of New York (N. Y.), 140 Broadway, New York, N. Y.:
MCVD, St. s. Agwibay 7,982
MDBL, St. s. Agwipond 8,024
MDKN, St. s. Bethore 8,257

Guaranty Trust Co. of New York (N. Y.), 140 Broadway, New York, N. Y.—Continued.
MFDG, St. s. Chilore 13,154
LWHT Ga. s. Cubore 6,891
LJDR, St. s. Feltore 7,117
LMDB, St. s. Firmore 7,117
MFHT, St. s. Lebore 8,289
LKTV, St. s. Mangore 4,066
MDQC, St. s. Marore 8,215
LJRN, St. s. Santore 7,117
MDTC, St. s. Steelore 8,215

Gulfds, S. A., Charleston, S. C.:
LRJF, St. s. Barrenfork 418

Gulf Barge & Towing Co. (La.), Clio and Magnolia Sts., New Orleans, La.:
JLPS, Sch. City of San Antonio 1,223

Gulf Coast S. S. Co. (Tex.), Houston, Tex.:
LSJG, St. s. Rotarian 473
JMWF, *Sch. Semper Fidelis 1,060

Gulf Export & Transportation Co. (Tex.), Beaumont, Tex.:
LMFR, *Sch. Col. Keith 884
LTMQ, St. s. Col. Rockwell 299
KVGS, St. s. Keechi 229
LSFV, Sch. Nomis 460
LJTS, St. s. Northern Light 2,599

Gulf Fisheries Co. (N. Y.), Pier No. 22, Galveston, Tex.:
MDKF, St. s. Dego 411

Gulf Mail S. S. Co., 1 Drumm St., San Francisco, Calif.:
KMVD, St. s. Alliance 916

Gulf Refining Co. (Tex.), Port Arthur, Tex.:
LBTV, Ga. s. Captain Collier 161
LMJG, Ga. s. Choctaw 350
KDQB, *Sch. Conemaugh 1,774
JRCT, *Sch. Conneaut 1,690
LBRF, St. s. Currier 4,711
LFHV, St. s. Gulfcoast 5,188
MCJQ, St. s. Gulfking 6,560
LKJQ, St. s. Gulfland 5,276
LDNR, St. s. Gulflight 5,188
LGSV, St. s. Gulfmaid 5,225
LCNR, St. s. Gulfoil 5,188
LWHG, St. s. Gulfpoint 6,972
MCRQ, St. s. Gulfprince 6,560
LCKM, St. s. Gulfqueen 6,795
MBKF, St. s. Gulfstar 7,239
MBPV, St. s. Gulfstate 7,216
LDTH, St. s. Gulfstream 5,188
LVGJ, St. s. Gulftrade 6,859
LHPQ, St. s. Gulf of Mexico 7,087
KRNL, St. s. J. M. Guffey 2,520
KSLC, St. s. Ligonier 3,737
LMDW, Ga. s. Mohawk 369
LJNT, *Sch. Monongahela 1,677
LKSQ, *Sch. Ohio 1,677
LCRK, Ga. s. Radium 339
LHSK, St. s. Robert P. Clark 291
LDCW, St. s. Senator Bailey 293
KSLR, *Sch. Shenango 2,365
LDPK, St. s. Trinidadian 2,450
KNRC, St. s. Winifred 2,551

Gulf Ship Co. (Fla.), The, Tampa, Fla.:
LRJK, Sch. Lady Marian 431

Gulf & Interstate R. R. Co., Union Depot Bldg., Galveston, Tex.:
KTJB, St. s. J. W. Terry 130

Gulf & Southern Steamship Co. (Fla.), Pier 36 N. R., New York, N. Y.:
LSTP, St. s. Louisiana 2,674
KDNP, St. s. Tampa 2,556

Gurney, Altana M., 26 Customhouse St., Providence, R. I.:
KHBN, Sch. Altana M. Jagger 132

Hainesport Mining & Transportation Co., Beach and Berks Sts., Philadelphia, Pa.:
LBRK, St. s. Rancocas 106

Haldt Transportation Co. (Del.), West 10th St., Wilmington, Del.:
LWJB, Sch. Albert D. Cummins 1,163

Halfhill Packing Corp. (Calif.), 456 South Spring St., Los Angeles, Calif.:
KGCS, Sch. Oceania Vance 445

Hall, Irving G., Somerville, Mass.:
LFGH, Bk. Belmont 1,521

Hall, jr., Irving G., 114 State St., Boston, Mass.:
JQRD, Sch. Sarah Eaton 199

Hall, Reinhard, 7822 12th Avenue, Brooklyn, N. Y.:
KNQD, *Sch. Gibson 839

Hall Corporation (N. Y.), George, Ogdensburg, N. Y.:
LKPD, St. s. A. D. MacTier 1,899
LKPF, St. s. Adrian Iselin 2,040
LJWV, St. s. Lucius W. Robinson 1,899
LCMP, St. s. Robert M. Thompson 2,561
LCNW, St. s. Ruby 2,561

Hamlen & Son, J. H., Masonic Bldg., Portland, Me.:
MBNS, Sch. James C. Hamlen 1,138

Hammond Lumber Co. (Del.), 260 California St., San Francisco, Calif.:
LMKQ, St. s. Astoria 2,224
LQNB, St. s. Covena 2,372
LJRB, St. s. Halco 970
LMQV, St. s. M. J. Scanlon 5,575
LMJT, St. s. Samoa 1,997
LMBH, St. s. San Pedro 2,235
LGKR, St. s. Stantiam 946

Hanify Co. (Calif.), J. R., 24 Market St., San Francisco, Calif.:
LVRJ, St. s. Anne Hanify 1,343
LWNS, St. s. Ryder Hanify 1,343
KQJW, St. s. Santa Barbara 695
KRLT, St. s. Santa Monica 497
KVWL, St. s. Wellesley 770

Hanley, Steamship Co. (Del.), 1023 A St., Tacoma Bldg., Tacoma, Wash.:
MCGD, St. s. Hanley 7,583

Hanlon, D. J., 112 Market St., Oakland, Calif.:
KRHJ, St. s. Bertie M. Hanlon 409

Hansen, Karl, 1601 Dexter Ave., Seattle, Wash.:
KLBT, Sch. Volante 125

Harbor Navigation Co. (Wash.), Seattle, Wash.:
MBCJ, Sch. Elinor H 1,569

Hardy, F. P., 39 Norway Road, Bangor, Me.:
LSRN, Sch. Katherine May 915

Hartford & N. Y. Transportation Co. (Conn.), Hartford, Conn.:
KMQF, St. s. Middletown 1,483
JQRK, St. s. Seaboard 662
LCMJ, St. s. Spartan 226

Hart-Wood Lumber Co. (Calif.), 1 Drumm St., San Francisco, Calif.:
LCPR, St. s. Avalon 881
LJNP, St. s. Claremont 1,291
LGPF, St. s. Hartwood 946
LJWH, St. s. Point Arena 2,117
LJSB, St. s. Point Loma 2,119
MCHT, St. s. Quinault 1,138
LMPR, St. s. San Diego 1,487
LDFW, St. s. Solano 943
LHBC, St. s. Willapa 1,185

Havemeyers & Elder (N. Y.), 50 Broad St., New York, N. Y.:
LPBW, St. s. Integrity 192
LPBV, St. s. Invader 192
LDHP, St. s. Invincible 231

Hawaii Meat Co. (Ltd.) (T. H.), 1033 Bethel St., Honolulu, T. H.:
LJCN, St. s. Hornet 697

Hayes, Richard C., 59 Pearl St., New York, N. Y.:
KWLR, Sch. Severn 780

Hedger, W. E., Co. (N. Y.), 25 Beaver St., New York, N. Y.:
LRJG, St. s. Barryton 418

Hibbard, D. F., Perry, Me.:
KDLF, Sch. Kennebec 187

Hickman, N. H., 24 California St., San Francisco, Calif.:
KNPF, Sch. Honolpu 564

Higgins, Chas. H., 268 Market St., Berkeley, Calif.:
LBQP, St. s. Fort Bragg 912
KTSB, St. s. Sea Foam 339

Hildebrand, John C., 31 Water St., New York, N. Y.:
LCFJ, Sch. Edward R. Smith 565

Hill, Frank C., 825 Merchants National Bank Bldg., Los Angeles, Calif.:
LSTK, St. s. West Katan 5,561

Hind, Geo. U., 230 California St., San Francisco, Calif.:
KPDF, Sch. Robert R. Hind 564

Hind Rolph Investment Co. (Calif.), San Francisco, Calif.:
LJWS Bkn. Conqueror 1,395

Hobbs Wall & Co. (Calif.), 1 Drumm St., San Francisco, Calif.:
KVQN, St. s. Crescent City 701
LHND, St. s. South Coast 301
KFGD, St. s. Westport 211

Hofstad, Ottar, 1426 North 47th St., Seattle, Wash.:
JSTH, Sch. Esther 287

Holden Co., The (Fla.), 810 South Palafox St., Pensacola, Fla.:
KRVD, * Sch. Willis A. Holden

Holden Evans Steamship Co., 60 Wall St., New York, N. Y.:
LGPV, Gas. Holden Evans 3,253

Holland Co. (N. J.), West Orange, N. J.:
LVKM, St. s. Tenafly 1,310

Honolulu Steamship Co. (Del.), 16 Beaver St., Wilmington, Del.:
LJCW, St. s. Commercial Trader 4,840

Howard, Thomas J., 1 Broadway, New York, N. Y.:
KNH2, *Sch. Buck Ridge 915
KMGF, *Sch. Draper 855
KMDJ, *Sch. Glendower 855
KMGH, *Sch. Mahanoy 855
KMFV, *Sch. Merriam 855
KPBBL, *Sch. Monitor 955
MCPN, *Sch. Paul Howard 2,219
KNQV, *Sch. Phoenix 901
KNMF, *Sch. Silver Brook 904
KMFW, *Sch. Suffolk 855
LNRG, St. s. Toiler 320
LSGW, St. s. Wm. G. Howard 475

Howard Lumber Co. (W. Va.), Alexandria, Va.:
LNCK, Sch. Irene S. Wilkinson 818

Howland Towing & Transportation Co. (N. Y.), 80 Broad St., New York, N. Y.:
KCDJ, St. s. Aries 114

Huasteca Petroleum Co. (Me.), 1015 Security Bldg., Los Angeles, Calif.:
MCHB, St. s. St. Heliers 458
LKTG, St. s. Mexoil 1,370
MBGV, St. s. Panoil 1,370

Hubbard, Russell J., Reedsport, Oreg.:
KMVQ, St. s. Winchester 415

Hudson River Day Line (N. Y.), Pier N. R. Debrosses St., New York, N. Y.:
LDHF, St. s. De Witt Clinton 3,899

Hutchings, Fred t., Orland, Me.:
JWQP, Sch. Ella Clifton 108

Independent Steamsh p Co. (Alaska), Juneau, Alaska:
LJDW, Ga. s. Oregon 1,849

Independent Steamship Co. (Del.), The, Wyandotte, Mich.:
LWPF, St. s. Baccarat 2,283
MBTJ, St. s. Cayuga 2,309
MBTL, St. s. Chippewa 2,309
LWKH, St. s. Juvigny 2,309
MBTH, St. s. Kiowa 2,309
LWKJ, St. s. Montfaucon 2,309
MBTR, St. s. Romagne 2,283
MBTQ, St. s. Seneca 2,283

War Department, Mississippi-Warrior Service, New Orleans, La.:
MCSR, St. s. Vicksburg 757

Insley, George B., Bethel, Del.:
KGLN, *Sch. William T. Lank 598

Inter-Coast Steamship Co., 148 State St., Boston, Mass.:
LPJF, St. s. Maruba 2,637

Inter Island Steam Navigation Co., Ltd. (Hawaii), Queen St., Honolulu, Hawaii:
KPWG, St. s. Claudine 846
MDVS, St. s. Haleakala 3,679

Inter Island Steam Navigation Co., Ltd. (Hawaii), Queen St., Honolulu, Hawaii—Continued.
KPWT, St. s. Helene..... 618
MBVF, Ga. s. Kailua..... 328
LCGD, St. s. Kilauea..... 1,338
KQBP, St. s. Kinau..... 975
KSWM, St. s. Like Like..... 374
KWMP, St. s. Mauna Kea..... 1,566
LWRN, St. s. Mauna Loa..... 1,050
KQBW, St. s. Mikahala..... 444
KVTC, Ga. s. Molokai..... 269
KQCB, St. s. Niihau..... 341
International Mercantile Marine Co. (N. J.), 1 Broadway, New York, N. Y.:
KSBC, St. s. Finland..... 11,941
KRSC, St. s. Kroonland..... 11,932
International Packing Co. (Wash.), Room 3, Ferry Dock, Seattle, Wash.:
LJRK, Ga. s. Santa Flavia..... 2,113
International Petroleum Co. (Me.), 100 Main St., Gloucester, Mass.:
LSKN, Ga. s. Irages..... 436
MCVK, St. s. Toteco..... 449
International Products S. S. Co. (Del.), 120 Broadway, New York, N. Y.:
MFDR, St. s. Itororo..... 1,625
Intra Coastal Corp. (Del.), 135 Broadway, New York, N. Y.:
LWMG, St. s. Medric..... 380
LSDT, St. s. Pelican..... 379
LQVT, St. s. Sea Bird..... 383
Iroquois Steamship Corp. (N. Y.), Chamber of Commerce Bldg., Buffalo, N. Y.:
LGDH, St. s. Inland..... 1,888
Jack Steamship Corp. (Del.), McDougall Terminal, Duluth, Minn.:
LQPR, St. s. Jack..... 2,622
Jacksonville Forwarding Co. (Fla.), Jacksonville, Fla.:
MFKJ, St. s. A. B. Potter..... 284
MFKH, St. s. Three Friends..... 157
Jacobson, I. C., 106 Grand Trunk Dock, Seattle, Wash.:
MBPK, Ga. s. Donna Lane..... 2,185
Jerome, James, 1 Drumm St., San Francisco, Calif.:
KQGT, Sch. Forest Home..... 763
Jersey City Stock Yards Co., The, New York, N. Y.:
KGML, St. s. Staunton..... 140
Johnson, A. B., 1 Drumm St., San Francisco, Calif.:
KVDP, St. s. J. B. Stetson..... 837
MFHG, St. s. Esther Johnson..... 1,014
Johnson & Wimsatt (Del.), 13th and Water Sts. SW., Washington, D. C.:
KJMB, Sch. Charles L. Rohde..... 215
KJSQ, Sch. Josephine Wimsatt..... 149
Jones, B. L., 1214 Cornwall Ave., Seattle, Wash.:
KWCL, St. s. Daniel Kern..... 297
JSPL, St. s. Richard Holyoke..... 181
Jordan Vessels Co., William H., 375 Main St., Gloucester, Mass.:
KLMB, Ga. s. Harvard..... 113
LBMN, Ga. s. Stiletto..... 136
Keansburg Steamboat Co. (N. J.), Keansburg, N. J.:
KPFQ, St. p. Mobjack..... 610
Keeler Transportation Line (N. Y.), 1 Broadway, New York, N. Y.:
KTMR, St. s. Elmer A. Keeler..... 236
LGWC, St. s. Ronald G. Keeler..... 120
Kehoe, James J., 49 South St., New York, N. Y.:
HQGT, St. s. Kehoe Brothers..... 172
Keller, Jacob, 1740 Van Buren St., New York, N. Y.:
KMDV, St. s. Eugene Hughes..... 111
Key, John L., 74 New Montgomery St., San Francisco, Calif.:
JRKP, Sch. Rufus E. Wood..... 1,432
King Steamship Corp. (Del.), McDougall Terminal, Duluth, Minn.:
LPMN, St. s. King..... 2,624
Kitsap Transportation Co., Pier No. 3, Seattle, Wash.:
KWVP, St. s. Ilyak..... 195
Klaunin, J. A., 315 Bay Ridge Ave., Brooklyn, N. Y.:
LMJC, St. s. Moritz..... 3,019
Klengenberg, C., Lee Hotel, Seattle, Wash.:
JWQC, Ga. s. Maid of Orleans..... 194
Koven, Edward, 1161 Sherman Ave., New York, N. Y.:
KWPS, St. s. Lorraine Rita..... 286
Kruse, Emil T., 24 California St., San Francisco, Calif.:
KSTQ, St. s. Elizabeth..... 415
KVTS, St. s. Heleno..... 672
Kuskokwim Fishing & Transpn. Co. (Wash.), 1st Ave. South & Jackson St., Seattle, Wash.:
KRVP, Ga. s. Ruby..... 345
Lamberts Point Tow Boat Co. (Va.), Norfolk, Va.:
LVRB, St. s. Camel..... 179
Lancaster Steamship Corp. (N. Y.), 25 Beaver St., New York, N. Y.:
LKVP, St. s. Lancaster..... 5,871
Lang, Frank T., 1790 Metropolitan Avenue, Brooklyn, N. Y.:
MFHS, Sch. Anna Sophia..... 200
Lank, William T., Seaford, Del.:
JNPV, Sch. Abel W. Parker..... 202
Lawrence Corporation (Me.), 35 South Williams St., New York, N. Y.:
LNVF, Sch. Azua..... 664
LRKD, Sch. Esther K..... 1,000
LNGM, Sch. Jere G. Shaw..... 739
LSTM, Sch. R. R. Govin..... 872
LWNP, Sch. Tolima..... 913
Lawrence Steamship Co. (Del.), 80 Broad St., New York, N. Y.:
LFWK, St. s. Justin..... 2,321
KNRW, St. s. Santurce..... 1,836
Lea, Hampton K., Charleston, S. C.:
KNVD, St. s. Waban..... 163
Lehigh Coal & Navigation Co. (Pa.), The, 143 Liberty St., New York, N. Y.:
LBKN, *Sch. Coaldale..... 831
KWQM, *Sch. Easton..... 830
KWRB, *Sch. Greenwood..... 967
KWPL, *Sch. Hauto..... 830
LSNF, St. s. Niagara..... 177
LCPD, *Sch. Rahn..... 932
KWPR, *Sch. Tamaqua..... 830
Lehigh Valley R. R. Co. (N. J.), 90 West St., New York, N. Y.:
KVNM, St. s. Aurora..... 234
LDKJ, St. s. Black Diamond..... 243
LTKV, St. s. Claremont..... 177
MDCS, St. s. Lafayette..... 173
LSBG, St. s. Lehigh..... 176
LDMG, St. s. Manchester..... 582
KMBJ, St. s. Nottingham..... 408
KWBP, St. s. Packerton..... 430
KWRC, St. s. Powerful..... 176
MDCR, St. s. Seneca..... 173
LCGN, St. s. Slatington..... 221
Lehigh & Wilkesbarre Coal Co. (Pa.), 143 Liberty St., New York, N. Y.:
KSFG, St. s. Honeybrook..... 373
KPFW, *Sch. L. & W. B. C. Co. No. 8..... 953
KQDB, *Sch. L. & W. B. C. Co., No. 15..... 9538
JTVQ, *Sch. Wilkesbarre..... 1,67
Lester, Nathaniel K., Osgoods Wharf, Norwich, Conn.:
JPBC, Sch. Ida B. Gibson..... 235
Lewers & Cooke (Ltd.), 169 South King St., Honolulu, Hawaii:
KLBS, Sch. Alice Cooke..... 782
MBJW, Sch. Commodore..... 1,526
Lewis Co., Tug John F., (Del.), Philadelphia, Pa.:
KSTR, St. s. John F. Lewis..... 148
Libby, McNeill & Libby, Merchants Exchange Bldg., San Francisco, Calif.:
JWNF, Shp. Abner Coburn..... 1,972
KCSW, Bk. George Curtis..... 1,837
KPLH, Sch. Henry Wilon..... 499
LKVQ, Ga. s. Libby Maine..... 1,811
JQCH, Bk. Oriental..... 1,688
LJHB, St. s. Otsego..... 4,638
Libby, McNeill & Libby, Merchants Exchange Bldg., San Francisco, Calif.—Continued.
KHRG, Sch. Salvator..... 467
KTLJ, St. s. San Juan..... 284
KDFV, Bk. W. B. Flint..... 952
LHFS, Ga. s. W. F. Burrows..... 1,560
Liebes & Co., H., 136 Grant St., San Francisco, Calif.:
LJVD, Ga. s. Charles Brower..... 569
KCQH, Ga. s. Herman..... 410
Linderman, Fred, 110 Market St., San Francisco, Calif.:
MFCN, St. s. Buford..... 4,804
LCTR, St. s. Cricket..... 1,136
Little River Redwood Co. (Del.), Balfour Bldg., San Francisco, Calif.:
KVNJ, St. s. Tamalpais..... 574
Little River Steamship Co., 112 Market St., San Francisco, Calif.:
KVQB, St. s. Washington..... 539
Lloyd, Frank Productions (N. Y.), Los Angeles, Calif.:
KDWB, Sch. Esther Buhne..... 428
KMLQ, Sch. Muriel..... 536
Lone Star Steamship Co. (Tex.), 2215 Avenue C., Galveston, Tex.:
LTMS, St. s. Southlands..... 2,637
LVSB, St. s. Southseas..... 2,606
Long Island Railroad Co. (N. Y.), Long Island City, N. Y.:
KWGF, St. s. Patchogue..... 190
KPDH, St. s. Syosset..... 176
LWMN, St. s. Talisman..... 188
Lorenzo International (N. Y.), 200 West 131st St., New York, N. Y.:
KPGT, St. s. Margaret..... 283
Los Angeles Lumber Products S. S. Co. (Calif.), P. O. Box C., San Pedro, Calif.:
LQSH, St. s. El Abeto..... 2,512
LPWR, St. s. El Cedro..... 2,512
LJHC, St. s. El Cicuta..... 2,477
Los Angeles S. S. Co. (Calif.), Wilmington, Calif.:
MDWL, St. s. Calawaii..... 7,270
LHQP, St. s. City of Los Angeles 12,642
KWGD, St. s. Harvard..... 3,825
KCPL, St. s. Waimea..... 1,057
KWBR, St. s. Yale..... 3,918
Luckenbach Steamship Co. (Del.), 44 Whitehall St., New York, N. Y.:
LRDM, St. s. Andrea F. Luckenbach..... 10,725
LRJW, St. s. Dorothy Luckenbach..... 8,536
LFWN, St. s. Edgar F. Luckenbach..... 7,804
LGMP, St. s. Edward Luckenbach..... 7,916
LJBR, St. s. F. J. Luckenbach..... 7,821
LCPJ, St. s. Florence Luckenbach..... 4,953
LRHP, St. s. Harry Luckenbach..... 8,713
LWCS, St. s. Horace Luckenbach..... 6,475
LPTN, St. s. J. L. Luckenbach..... 8,536
LBQT, St. s. Jacob Luckenbach..... 6,570
LGPW, St. s. Julia Luckenbach..... 7,906
LJGS, St. s. K. I. Luckenbach..... 7,882
LJVN, St. s. Katrina Luckenbach..... 7,822
LQRB, St. s. Lillian Luckenbach..... 8,536
MBKN, St. s. Lena Luckenbach..... 6,749
LQRS, St. s. Lewis Luckenbach..... 10,662
MCFG, St. s. Mary Luckenbach..... 5,607
LHSJ, St. s. Paul Luckenbach..... 6,606
LWCG, St. s. Robert Luckenbach..... 6,461
LKPC, St. s. Walter A. Luckenbach..... 8,102
Lundt, Ernest G. C., 264 Ogden Ave., Jersey City, N. J.:
LTWP, Sch. Anandale..... 1,630
Lutcher & Moore Lumber Co. (Tex.), Orange, Tex.:
LKSB, Sch. Geneva Kathleen..... 583
Lybeck Ocean Harvester Co. (Del.), New York, N. Y.:
MCWB, Ga. s. Liberator..... 626

Lykes Bros. Steamship Co. (La.), 1416 Avenue H, Galveston, Tex.:
LVRT, St. s. Lake Florian..... 2,606
LSJF, St. s. Lake Gadsden..... 2,689
LVFN, St. s. Lake Slavi..... 2,674
Lyman, C. L., Seal Harbor, Me.:
JHDL, Sch. M. M. Hamilton... 111
Machias Lumber Co., Machias, Me.:
LJMV, Sch. Lucy Evelyn..... 374
Mackinac Co. (R. I.), Providence, R. I.:
MONG, St. s. Mackinac..... 512
Madison Transportation Co., Perth Amboy, N. J.:
KQTF, St. s. John B. Collins.... 325
Magnolia Petroleum Co., Port Arthur, Tex.:
KLRF, St. s. Chief..... 230
LTVR, St. s. George C. Greer... 426
LFSG, St. s. Magnolia..... 182
Mahony, Andrew F., 1 Drumm St., San Francisco, Calif.:
MCSW, St. s. Jane Nettleton.... 1,545
LHJW, St. s. John C. Kirkpatrick..... 1,430
KRPD, St. s. Prentiss..... 406
LMBF, Sch. Rose Mahony..... 2,051
KWPF, St. s. Santa Inez..... 1,742
Mahony, J. H., 418 Canal Commercial Bldg., New Orleans, La.:
LGFM, Bk. Callao..... 1,014
Maine Central R. R. Co., Union Station, Portland, Me.:
KRTV, St. s. Norumbega..... 304
LDBG, St. s. Rangeley..... 652
Malabar Steamship Co. (Del.), Care U. S. Corporation Co., Dover, Del.:
LDNQ, St. s. Malabar..... 8,374
Malacca Steamship Co. (Del.), Dover, Del.:
LVCR, St. s. Malacca..... 7,366
Mallory Steamship Co. (Me.), Pier 38, N. R., New York, N. Y.:
LNQR, St. s. Agwidale..... 5,080
LVTK, St. s. Colorado..... 2,689
KDFC, St. s. Comal..... 2,934
KJHD, St. s. Concho..... 2,724
LGJQ, St. s. Henry R. Mallory.. 6,063
LDPN, St. s. Medina..... 5,426
LTHG, St. s. Neches..... 2,609
KDSM, St. s. Nueces..... 3,367
KVWP, St. s. Ocmulgee..... 2,667
KVTR, St. s. Ossabaw..... 2,667
KSRV, St. s. San Jacinto..... 6,069
Malston Co. (Del.), Care U. S. Corporation Co., Dover, Del.:
LTDM, St. s. Dillwyn..... 6,913
MBDV, St. s. Durango..... 7,125
MBKJ, St. s. Halsey..... 7,088
LRKM, St. s. Hoxbar..... 6,958
LSCM, St. s. Hugoton..... 6,943
LSRB, St. s. Imlay..... 7,005
MBHT, St. s. Mevania..... 6,947
Manatawny S. S., 310 East Lombard St., Baltimore, Md.:
MBNK, St. s. Manatawny..... 5,030
Marine Products, (Va.), Reedville, Va.:
LQDP, St. s. Gloucester..... 521
MDRW, St. s. Louise..... 530
Marshal, J. Manuel, Brown Bldg., Gloucester, Mass.:
LJDT, Ga. s. Angie L. Marshall. 109
MCGB, Ga. s. Governor Marshall 131
Martin, Joseph Patrick, 2932 Cedar St., Philadelphia, Pa.:
LRFV, St. s. Director..... 475
Martin, Patrick F., 11 Walnut St., Philadelphia, Pa.:
LCHB, St. s. Caspian..... 125
Martino, William M., Sharptown, Md.:
LTCH, Sch. Kenton..... 904
Maru Navigation Co., 5 State St., New York, N. Y.:
LGJH, St. s. Charles..... 1,671
Maryland Navigation Co. (Md.), The, Marine Bank Bldg., Baltimore, Md.:
LQMJ, Sch. B. S. Taylor..... 1,488
LTNM, *Sch. G. A. Kohler..... 1,462
LGQH, Sch. Herdis..... 1,220
LNKB, Sch. Jacob W. Hook.... 677
Mason, M. C., Waterville, Calif.:
KSFD, St. s. Centralia..... 487
Massachusetts Trawling Co. (Mass.) 22 New Fish Pier, South Boston, Mass.:
LTCR, Ga. s. Mariner..... 309
MDJP, St. s. Saturn..... 292
Matheson, J. A., Anacortes, Wash., Seattle, Wash.:
JWMR, Sch. Fanny Dutard..... 265
Matinicock Steamship Co. (Del.), Dover, Del.:
LFDJ, St. s. Matinicock..... 6,769
Matowoc Corporation, 11th Avenue and 25th St., New York, N. Y.:
KHDG, Sch. Matowoc..... 1,586
Matson Navigation Co. (Calif.), 215 Market St., San Francisco, Calif.:
JTSM, Ga. s. Annie Johnson.... 1,028
KQRD, St. s. Enterprise..... 2,806
KWMR, St. s. Lurline..... 6,572
LRBG, St. s. Mahukona..... 2,512
LQPJ, St. s Makaweli..... 2,552
LQJR, St. s. Makena..... 2,729
LJHS, St. s. Makiki..... 6,095
LDHQ, St. s. Manoa..... 6,807
LTKR, St. s. Maui..... 429
MCTB, St. s. Manukai..... 9,546
MCRS, St. s. Manulani..... 9,556
LDGV, St. s. Matsonia..... 9,402
LGTH, St. s. Maui..... 9,801
LMSP, St. s. Mauna, Ala..... 6,805
MCPJ, St. s. Maunawili..... 7,409
MCSD, St. s. Mount Clinton.... 7,159
LBHF, St. s. Wilhelmina..... 6,725
Matthews, G. F., care Peninsula Shipbuilding Co., Portland, Oreg.:
MCTK, Sch. Undaunted..... 2,266
Mayflower, Association Corp. (Mass.), The, 131 Coleridge St., East Boston, Mass.:
MCRJ, Ga. s. Mayflower..... 165
McAllister, Anthony J., 24 State St., New York, N. Y.:
LBQJ, St. s. Foam..... 244
LBRT, St. s. Ripple..... 244
LVDN, St. s. Spray..... 233
McAllister, Daniel F., 17 State St., New York, N. Y.:
LQBV, St. s. D. F. McAllister.. 207
McAllister, James P., 24 State St., New York, N. Y.:
KSGD, St. s. Timothy..... 154
HDFM, St. s. Underwriter..... 327
McCaffrey's Sons, Owen, New York, N. Y.:
KVNR, St. s. Charles A. McCaffrey..... 197
KVML, St. s. George F. McCaffrey..... 156
McCall, Charles S., Taunton, Mass.:
LBDJ, Sch. Laforrest L. Simmons..... 132
McCormick & Co., Charles R., 1 Drumm St., San Francisco, Calif.:
LPKR, St. s. Hamlin F. McCormick..... 3,317
LMVD, Sch. John W. Wells.. 2,527
McCormick S. S. Co. (Calif.), Chas R., 1 Drumm St., San Francisco, Calif.:
LDJM, St. s. Cellio..... 943
LWKB, St. s. Everett..... 1,751
LCSD, St. s. Multnomah..... 969
LGTW, St. s. Wahkeena..... 1,030
LFHS, St. s. Wapama..... 951
LCDV, St. s. Willamette..... 903
McCormick Intercoastal S. S. Co. (Calif.), 1 Drumm St., San Francisco, Calif.:
MBFL, St. s. Charles R. McCormick..... 6,094
LWRG, St. s. Sidney M. Hauptman..... 6,094
McDonald Transportation Co. (Del.), 7 West 10th St., Wilmington, Del.:
LJNM, Sch. Francis J. McDonald..... 1,059
McKernan, E., 792 East 19th St., Brooklyn, N. Y.:
MDSR, St. s. Trader..... 2,194
McLouth, Sydney C., Port Huron, Mich.:
KJFH, St. s. Scranton..... 2,015
McNally, James J., 308 Walnut St., Philadelphia, Pa.:
LHWC, St. s. James J. McNally. 101
LBPH, St. s. Mary C. McNally. 121
McNeal Dodson Co. (Va.), Fairport, Va.:
MFHQ, Ga. s. William T. Covington, jr..... 250
McNeal Edwards Co. (Va.), The, Reedville, Va.:
KTDW, St. s. Joseph Wharton.. 311
LBVR, St. s. Pequot..... 282
MFGK, Ga. s. Thomas C. McNeal..... 219
McPherson, Frank C., 24 California St., San Francisco, Calif.:
KVSF, St. s. Daisy Freeman.... 613
McWilliams Bros. (N. Y.), 1 Broadway New York, N. Y.:
KGSF, St. s. Battler..... 153
KWFV, St. s. Daisy McWilliams..... 119
KSMC, *Sch. Liberty..... 1,587
JTND, *Sch. Mabel L. Phillips.. 860
McWilliams Blue Line (N. J.), James, 1 Broadway, New York, N. Y.:
LVPJ, St. s. Pointer..... 176
KVTH, St. s. Salutation..... 184
LTJD, St. s. Setter..... 176
Mazama Steamship Co. (Wash.), Everett Wash.:
LNBQ, St. s. Mazama..... 2,542
Meier, Arthur, Oakwood Ave., Cedar hurst, L. I., N. Y.:
MCFP, *Sch. Ulak..... 2,323
Mercantile Trust & Deposit Co., Calvert and German St., Baltimore, Md.:
LBTG, St. s. City of Baltimore.. 2,379
LBTM, St. s. City of Norfolk... 2,379
Mercator Navigation Co. (Del.), Woolworth Bldg., New York, N. Y.:
LMRQ, Sch. Lieut. Sam Mengel 907
Merchants & Miners Transportation Co. (Md.), 112 South Gay St., Baltimore Md.:
MFBH, St. s. Alleghany..... 5,486
MFBT, St. s. Berkshire..... 5,486
JWBH, St. s. Cretan..... 2,350
KGDQ, St. s. Dorchester..... 2,537
KJLW, St. s. Essex..... 3,018
KLTC, St. s. Gloucester..... 2,541
KPSF, St. s. Grecian..... 2,827
KMHN, St. s. Howard..... 3,581
KGVF, St. s. Indian..... 1,955
KNFH, St. s. Juniata..... 3,465
KNWB, St. s. Kershaw..... 2,741
JTMH, St. s. Merrimack..... 2,546
KPBJ, St. s. Nantucket..... 2,599
KTGJ, St. s. Ontario..... 3,062
JWNG, St. s. Persian..... 2,677
JWRL, St. s. Quantico..... 2,461
KVSW, St. s. Tuscan..... 2,415
Meroe Transportation Co. (Del.), care Park Central Motors, 46th St. and Park Ave., New York, N. Y.:
MFDS, St. s. Transford II..... 1,625
KRSH, St. s. Transford..... 893
Merrill & Ring Lumber Co. (Wash.), White Bldg., Seattle, Wash.:
LRDQ, St. s. Humaconna..... 418
Merritt & Co., John A., Pensacola, Fla.:
MCSV, *Sch. Dinty Moore..... 402
Merritt-Chapman & Scott Corp. (Del.), 17 Battery Place, New York, N. Y.:
LBJD, St. s. Chancellor..... 383
LHRC, St. s. Chapman Bros.... 472
LRFN, St. s. Commissioner..... 272
KLCH, St. s. Homer..... 504
LVJB, St. s. I. J. Merritt..... 794
LGJP, Ga. s. Laksco..... 326
Merritt-Chapman Derrick & Wrecking Co. (W. Va.), 17 Battery Place, New York, N. Y.:
KLNR, Sch. F. R. Sharp..... 199
KJBS, Sch. Henry Seymour..... 169
KQJF, *Sch. John W. Chittenden..... 255
KWBH, St. s. Relief..... 889
LGDP, St. s. Resolute..... 453

Meseck Towing & Transportation Co. (N. J.), Pier 59 North River, New York, N. Y.:
KVSR, St. s. Carrie T. Meseck.. 163
LTKB, St. s. Grove E. Warner.. 176
DVPK, St. s. Margaret L. Meseck 176
Meteor Steamship Co. (Mass.), 70 Kilby St., Boston, Mass.:
KQRT, St. s. Meteor 2,324
Metropolitan Coal Co. (Mass.), 20 Exchange St., Boston, Mass.:
KPJT, St. s. Georges Creek 398
KNMD, *Sch. Number Five 909
KPBC, *Sch. Number Fourteen. 927
KPB, *Sch. Number Fifteen 912
KPHD, *Sch. Number Eighteen. 936
KPJS, *Sch. Number Nineteen.. 932
KPLW, *Sch. Number Twenty. 940
KQRH, *Sch. Number Twenty-One 905
KPDS, *Sch. Number Twenty-Eight 1,035
KNWJ, St. s. Piedmont 391
Metropolitan Marine & Fuel Co. (Mass.), 20 Central St., Boston, Mass.:
KPDQ, *Sch. Number Seventeen 935
Mexican Petroleum Corp., (Me.), 120 Broadway, New York, N. Y.:
LTWF, St. s. Fueloil 1,370
LQCF, St. s. Crudoil 1,370
Miami Steamship Co. (Del.), 24 State St., New York, N. Y.:
KHLJ, St. s. City of Seattle 1,957
KHQV, St. s. Van 719
Minnesota-Atlantic Transit Co. (Del.), Du Pont Bldg., Wilmington, Del.:
MFHJ, El. s. Twin Cities 1,460
MFGS, El. s. Twin Ports 1,460
Minot, Francis, 88 Broad St., Boston, Mass.:
MFJT, Ga. s. Radio 131
Mission Transportation & Refining Co., Los Angeles, Calif.:
KPTH, Sch. Santa Paula 650
Mobile Towing & Wrecking Co. (Ala.) Mobile, Ala.:
LWPR, St. s. Buzzard 187
Mohawk Oil Co. (Calif.), 311 California St., San Francisco, Calif.:
KMFJ, St. s. Washtenaw 2,896
Monticello Steamship Co. (Me.), Pier 1, San Francisco, Calif.:
KQMH, St. s. General Frisbie 670
KWJF, St. s. Calistoga 2,312
Moore & Co., John E. (N. Y.), 17 State St., New York, N. Y.:
KBWT, St. s. Machigonne 425
Moore Mill & Lumber Co. (Oreg.), 617 Foxcroft Bldg., San Francisco, Calif.:
KWFT, St. s. Bandon 642
Moore Mill & Lumber Co. (Oreg.), Bandon, Oreg.:
LCTG, St. s. Mary E. Moore 1,783
Moran Towing & Transportation Co. (N. Y.), 17 Battery Place, New York, N. Y.:
LSVD, St. s. Agnes A. Moran 176
LSVC, St. s. Alice M. Moran 176
LTBR, St. s. Eugene F. Moran.. 176
LCTJ, St. s. Susan A. Moran 344
MDTB, St. s. Margaret A. Moran 106
Morecraft Transportation Corp. (Del.), Wilmington, Del.:
KMJV, *Sch. Haverford 678
KNWM, *Sch. Malvern 844
KPDC, *Sch. Upton 843
Morecraft Transportation Corp. (Del.), 17 Battery Place, New York, N. Y.:
KMJD, *Sch. Devon 724
KMJS, *Sch. Forest Belle 1,333
HKDB, *Sch. Hatteras 788
KPVT, *Sch. Indiana 1,626
KNML, *Sch. Kentucky 1,575
JPMG, *Sch. Occidental 1,532
KPND, *Sch. Ohio 1,629
KMJL, *Sch. Strafford 678
KMLJ, St. s. Paoli 330
Mori Shinichi, Honolulu, Hawaii:
KDVW, Sch. Zampa 385
Morrison, Charles A., 6 South St., New York, N. Y.:
JSWM, Sch. John Bracewell 224
Morris & Cummings Dredging Co. (N. Y.), 17 State St., New York, N. Y.:
LSVK, St. s. Barwick 418
LQMD, St. s. Cleopatra 416
Morse Drydock & Repair Co., Foot 56th St., New York, N. Y.:
LQVH, St. s. E. P. Morse 204
LKVD, St. s. Eileen Morse 178
Morton Salt Co. (Ill.), 717 Rathway Exchange, Chicago, Ill.:
LQJN, St. s. Covalt 2,450
LRQH, St. s. Craigsmere 2,496
Mount Hope Steamship Co. (Del.), Tenth and Market Sts., Wilmington, Del.:
LGBP, Ga. s. Bacoi 1,696
Mountain Oil & Refining Co. (Del.), New Orleans, La.:
LQSV, St. s. Silverbrook 5,674
Mullen, J. Norvell, Union Trust Bldg., Detroit, Mich.:
LGSJ, St. s. John Mullen 1,618
Munaires Steamship Corp. (N. Y.), 67 Wall St., New York, N. Y.:
LJKV, St. s. Munaires 4,620
Munalbro Steamship Corp. (Del.), 67 Wall St., New York, N. Y.:
LGBJ, St. s. Munalbro 4,281
Munamar Steamship Corp., 82-92 Beaver St., New York, N. Y.:
LFRH, St. s. Munamar 3,442
Munargo Steamship Corp. (N. Y.), 67 Wall St., New York, N. Y.:
MDHW, St. s. Munargo 6,484
Muncove Steamship Corp. (N. Y.), 67 Wall St., New York, N. Y.:
LRBH, Ga. s. Muncove 2,437
Munindies Steamship Corp. (N. Y.), 67 Wall St., New York, N. Y.:
LJFG, St. s. Munindies 4,576
Munn, Martha E., 645 Drexel Bldg., Philadelphia, Pa.:
KQVD, St. s. Mars 278
KQMR, St. s. Prudence 292
Munson Steamship Line (N. Y.), 67 Wall St., New York, N. Y.:
JWNR, St. s. Muneastern 3,542
LGVM, St. s. Mundelta 4,746
LQNT, St. s. Munisla 2,220
LPWQ, Ga. s. Munmotor 2,450
LFWR, St. s. Munplace 2,949
LGJT, St. s. Munrio 3,378
LGBN, St. s. Munsomo 2,948
LHVQ, St. s. Walter D. Munson 3,703
Munwood Steamship Corp. (N. Y.), 67 Wall St., New York, N. Y.:
LFDM, St. s. Munwood 3,382
Muriel Steamship Corp., Seattle, Wash.:
KMLQ, Gas. Muriel 536
Murray, Robert J., 182 Devonshire St., Boston, Mass.:
MDKJ, St. s. Yankton 544
Muskegon Steamship Corp. (N. Y.), 17 Battery Place, New York, N. Y.:
LFPG, St. s. Muskegon 3,368
Muskogee Steamship Co. (Del.), Wilmington, Del.:
LFGS, St. s. Muskogee 7,034
Mystic Steamship Co. (Mass.), 111 Devonshire St., Boston, Mass.:
MCBR, St. s. A. L. Kent 5,849
KHDW, *Sch. Alice 639
KSRH, *Sch. Annie 1,098
LFMP, St. s. Arlington 2,431
KSVM, *Sch. Beattie 1,117
KHQT, *Sch. Bessie 640
MFJS, *Sch. Biwabik 1,401
LDGP, St. s. Charles P. Groenough 296
KPMD, *Sch. Edith 859
LDVR, St. s. Edward Peirce 4,387
KSCT, *Sch. Emilie 1,069
KWHT, St. s. Everett 5,065
LPQM, St. s. Fame 415
LGRC, St. s. Felix Taussig 5,856
Mystic Steamship Co. (Mass.), 111 Devonshire St., Boston, Mass.—Con.
KPVL, *Sch. Flora 865
KSLP, *Sch. Hattie 1,286
LDHR, *Sch. Irene 1,206
LDHG, St. s. Lewis K. Thurlow 3,306
KWLV, St. s. Melrose 5,057
KHMV, St. s. Murrell 311
LCGB, St. s. Newton 5,001
LCRN, St. s. Peter H. Crowell 3,101
LFQD, St. s. Stephen R. Jones.. 4,387
MDBJ, St. s. Thomas P. Beal.. 5,818
LFNG, St. s. Walter D. Noyes.. 4,387
LGNH, St. s. William A. McKenney 5,855
Naknek Packing Co., 2 Pine St., San Francisco, Calif.:
JPQB, Bk. B. P. Cheney 1,322
KPVW, St. s. Hyades 3,817
KJVM, Bk. Pactolus 1,673
Nantasket Beach Steamboat Co., Rowes Wharf, Boston, Mass.:
KWPT, St. p. Betty Alden 775
LGHF, St. p. Mary Chilton 922
KJQL, St. s. Mayflower 778
KMHG, St. p. Myles Standish.. 700
KRPN, St. p. Nantasket 739
KTCL, St. p. Old Colony 741
LCJK, St. p. Rose Standish 993
KVHF, St. p. South Shore 874
National Oil Transport Co. (Me.), Orange, Tex.:
MBSF, St. s. A. A. Daughtery.. 3,518
LWJN, Ga. s. J. F. Penrose 3,379
MCHL, St. s. P. J. Reilly 3,376
LVGP, *Sch. W. A. Ebsen 3,326
National Steamship Co. (Calif.), Crocker Bldg., San Francisco, Calif.:
KNJD, St. s. Brunswick 532
LDCB, St. s. Noyo 1,419
Nautilus Steamship Corp. (N. Y.), 26 Beaver St., New York, N. Y.:
MBRG, St. s. Charles H. Cramp. 6,220
MCDB, St. s. Henry S. Grove.. 6,220
Neches Transportation Co. (Tex.), Port Arthur, Tex.:
MDHF, Sch. Ralph S. Parsons.. 431
Nelson Co. (Calif.), Charles, 230 California St., San Francisco, Calif.:
KRHB Sch. Aurora 1,211
LNPB, St. s. Cadaretta 2,648
LPBJ, St. s. Caddopeak 2,865
KNLF, Sch. Charles Nelson 688
LQRC, t. s. Castle Town 3,321
LSCR, St. s. Doylestown 2,632
LQWD, St. s. Glymont 2,722
PQV, St. s. Jacox 2,648
LHDF, St. s. Mayfair 670
KQJM, Sch. Minnie A. Caine.. 880
LWTV, Bkn. Monitor 2,247
KTNS, Bkn. Monterey 1,854
LFNP, St. s. Mukilteo 1,230
KPVF, St. s. Nome City 939
LGQT, St. s. Port Angeles 1,358
LBFK, St. s. Saginaw 886
LJVB, Sch, Thistle 1,586
KRLQ, Bkn. Thos. P. Emigh.. 1,040
KBFM, Sch. William H. Smith. 1,957
LDGS, St. s. Wilmington 990
Nelson, James K., Pier 17, San Francisco, Calif.:
KRCN, St. s. Cleone 228
KMWP, St. s. Humboldt 1,075
LHCV, St. s. San Antonio 785
Neptune Line (Del.), 1 Broadway, New York, N. Y.:
MDSV, *Sch. Brooklyn 1,880
JVKQ, Bk. E. B. Sutton 1,819
KHLS, *Sch. Edgewater 864
JVRM, *Sch. Gen. Knox 1,587
KMSJ, *Sch. Hawthorne 680
JWNH, Bk. I. F. Chapman 2,155
LWQB, St. s. Jupiter 539
JVFH, *Sch. Luzon 1,358
KSVW, *Sch, Marion 693
LPDN, St. s. Neptune 548
JLKN, *Sch. Old Dominion 1,802
KVLP, *Sch. Pittston 466
KHCN, *Sch. Riverside 863
JSCB, *Sch. San Joaquin 1,551

Neptune Line (Del.), 1 Broadway, New York, N. Y.—Continued.
KCVD, *Sch. Seneca 2,208
JTHF, *Sch. Solitaire 1,515
LGWB, St. s. Warrior 342
KJWN, *Sch. West Point 1,213

Newaygo Tug Line (Wis.), 11 Broadway, New York, N. Y.:
LRMP, St. s. Butterfield 429

Newcombe, George W., 114 State St., Boston, Mass.:
HNVQ, Sch. Northern Light 139

New England Fish Co., Boston, Mass.:
KNGD, St. s. New England 230

New England Maritime Co. (Me.), 131 State St., Boston, Mass.:
LQDS, Sch. A. Ernest Mills 946
LKVF, Sch. Augusta G. Hilton 1,562
LRFG, Sch. Bradford E. Jones 1,648
LTBD, Sch. Doris Hamlin 1,063
MBJF, Sch. Elizabeth Freeman 1,665
LJRT, Sch. Ella Pierce Thurlow 1,505
LMWH, Sch. Frances L. Taussig 1,080
LSTD, Sch. Herbert L. Rawding 1,219
LWVM, Sch. James W. Howard 1,655
LJBS, Sch. Jessie G. Noyes 1,376
MCHP, Sch. Josiah B. Chase 1,661
LSCJ, Sch. M. Vivian Peirce 1,511
LMQJ, Sch. Paul E. Thurlow 1,590
LMWH, Sch. Sally Persis Noyes 1,034
LTQC, Sch. Velma L. Hamlin 1,091

New England Oil Refining Co. (Mass.), 60 Federal St., Boston Mass.:
LTNF, Ga. s. Pinthis 1,111

New England Steamship Co. (Conn.), New Bedford, Mass.:
KJCG, St. p. Gay Head 701
KRWJ, St. p. Uncatena 652

New England Steamship Co. (Conn.), Central St., Fall River, Mass.:
KTDG, St. s. Boston 3,626
KWPJ, St. p. Commonwealth 5,980
KHQS, St. p. Plymouth 3,770
KLWJ, St. p. Priscilla 5,292
KTQP, St. p. Providence 4,365

New England Steamship Co. (Conn.), State St., New London, Conn.:
KLWV, St. s. City of Lowell 2,975
KMQC, St. s. Mohawk 2,783
KMRC, St. s. Mohegan 2,783
KWJH, St. s. New England 417
KLFC, St. s. New Hampshire 2,395
KWDL, St. s. New Haven 2,930
KVGT, St. s. Pequonnock 2,930
KLGF, St. s. Richard Peck 2,906

New England Oil Steamship Co. (Del.), care Corporation Trust Co., of America, Du Pont Bldg., Wilmington, Del.:
MCKR, St. s. Swiftarrow 8,206
MCRG, St. s. Swifteagle 8,206
MCSP, St. s. Swiftlight 8,206
MCFL, St. s. Swiftscout 8,206
MCJF, St. s. Swiftsure 8,206
MCTJ, St. s. Swiftwind 8,206

New London Ship & Engine Co., New London, Conn.:
LHVC, Ga. s. Nelseco 2d 237

New Orleans Coal & Bisso Towboat Co. (Del.), 123 Walnut St., New Orleans, La.:
LRDG, St. s. Barranca 418
KPMJ, St. s. H. C. Cadmus 413
LMNJ, St. s. J. A. Bisso 246

New York Central Railroad Co. (N. Y.), 6 Beaver St., New York, N. Y.:
KVQN, St. s. New York Central No. 5 410
LBPR, St. s. New York Central No. 27 231
MFBK, St. s. New York Central No. 31 235
MFBL, St. s. New York Central No. 32 235

New York Dock Co. (N. Y.), 44 Whitehall St., New York, N. Y.:
LBQF, St. s. Brooklyn 194

New York Shipbuilding Corp. (N. Y.), Broadway and Fairview Sts., Camden, N. J.:
MFBC, St. s. Eurana 6,651
MFKN, Ga. s. Priscilla 6,648

New York, New Haven & Hartford R. R. Co. (Conn.), New Haven, Conn.:
KGLD, St. s. Transfer No. 10 217
KSWQ, St. s. Transfer No. 16 268
KTBJ, St. s. Transfer No. 17 268
KTBV, St. s. Transfer No. 18 268
KVDB, St. s. Transfer No. 19 270
KVDC, St. s. Transfer No. 20 270

New York, Ontario & Western Railway Co., Weehawken, N. J.:
KWGP, *Sch. Cadosia 756
KMTP, *Sch. Ellenville 858
KWMS, St. s. Ontario 415
KWHS, *Sch. Sidney 745
KWDM, *Sch. Smyrna 741
KWMT, St. s. Western 415

New York, Philadelphia & Norfolk R. R. Co., Cape Charles, Va.:
LBMD, St. s. Cape Charles 296
KSRQ, St. s. Crisfield 236
KQGF, St. s. Delmar 294
KWDP, St. s. Maryland 1,369
KGNQ, St. s. New York 770
KCVS, St. s. Norfolk 211
LBGQ, St. s. Parksley 296
KQFM, St. s. Pennsylvania 1,352
KVSJ, St. s. Pocomoke 293
KDMQ, St. s. Portsmouth 214
KPVC, St. s. Salisbury 284

New York and Cuba Mail S. S. Co. (Me.), foot of Wall St., New York, N. Y.:
LPSC, St. s. Agwistar 4,661
LFDT, St. s. Antilla 3,432
LFCH, St. s. Bayamo 3,346
LFDK, St. s. Camaguey 3,462
LGMN, St. s. Cauto 3,570
KVRH, St. s. Comport 180
LFGB, St. s. Guantanamo 3,349
LGWK, St. s. Manzanillo 1,921
KVJR, St. s. Mexico 6,362
KQVM, St. s. Monterey 4,729
LKJM, St. s. Orizaba 7,652
LGPS, St. s. Panuco 3,570
LJVK, St. s. Siboney 7,581
LJDB, St. s. Yucatan 3,135
LQTF, St. s. Yumuri 1,835

New York & Hastings Steamboat Co. (N. Y.), New York, N. Y.:
KVSM, St. s. Knickerbocker 310
LHKM, St. s. Nacona 238

New York & Louisiana Transportation Co. (La.), 1103 Hibernia Bldg., New Orleans, La.:
KGSR, St. s. Radha 255

New York & New Orleans Steamship Co., Pier 39 N. R., New York, N. Y.:
KMQD, St. s. Cambridge 2,094

New York, Ontario & Western Ry. Co. (N. Y.), foot of West 42d St., New York, N. Y.:
KWHS, *Sch. Sidney 745

New York & Porto Rico S. S. Co. (Me.), 25 Broadway, New York, N. Y.:
LGMQ, St. s. Carib 2,118
LHTP, St. s. Choctaw 2,086
KQGB, St. s. Coamo 4,384
LBSV, St. s. Corozal 3,109
LCBM, St. s. Isabela 3,109
LGMJ, St. s. Manta 2,081
LFKT, St. s. Mariana 3,109
LBTC, St. s. Montoso 3,109
LGMR, St. s. Ozama 2,118
KPJD, St. s. Ponce 3,506
LJGW, St. s. Porto Rico 4,301
KPNW, St. s. San Juan 3,511
KWJN, St. s. San Lorenzo 6,576

New York Shipbuilding Corp. (N. Y.), Broadway and Fairview Sts., Camden, N. J.:
LRHG, Ga. s. Ashbee 3,424
LTHR, Ga. s. Jacksonville 3,440

Neyland, Harry, Middle St., South Dartmouth, Mass.:
JBPN, Bk. Charles W. Morgan 313

Niagara Ferry & Transportation Co. (N. Y.), Buffalo, N.Y.:
MCBT, St. s. Orleans 269

Nicholson Fish Co. (Me.), Bucksport, Me.:
KJFW, Sch. Gladiator 112
KLCR, Sch. Judique 121

Nicholson Transit Co. (Del.), Union Trust Bldg., Wilmington, Del.:
KJGC, St. s. Fellowcraft 2,070

Norfolk Lighterage Co. (Va.), foot of Commerce St., Norfolk, Va.:
KDBS, Sch. John Hagerty 235

Norfolk & Washington Steamboat Co., Seventh Street Wharf, Washington, D. C.:
LBTF, St. s. Northland 2,055
KWSM, St. s. Southland 2,081

Norma Steamship Co. (Del.), 17 Battery Place, New York, N. Y.:
LHPC, St. s. Norma 2,648

North Pacific Sea Products Co., 705 Plymouth Bldg., Seattle, Wash.:
LCHT, St. s. Kodiak 146
LCHV, St. s. Unimak 148

North Pines Steamship Co., 11 Stone St., New York, N. Y.:
LPJD, St. s. North Pines 3,599

North Shore Transit Co. (Mich.), Port Huron, Mich.:
LRHN, St. s. W. J. Crosby 2,496

North & South Shipping Co. (Me.), Georgetown, Me.:
LNWJ, Sch. Bright 2,176

Northern Barge Corp. (Del.), Equitable Bldg., Wilmington, Del.:
LRKQ, St. s. Boston 343
KPQC, St. s. John T. Donohue 401
LQNC, St. s. Norfolk 343
LNCV, *Sch. Northern No. 17 961
LQGK, *Sch. Northern No. 18 1,047
LKQM, *Sch. Northern No. 29 1,267
LKVB, *Sch. Northern No. 30 1,264
LSHQ, *Sch. Northern No. 31 1,083
LWBJ, *Sch. Northern No. 32 1,476
MBWC, *Sch. Northern No. 36 1,488

Northern Fisheries, foot of 10th St., Anacortes, Wash.:
LDKG, Ga. s. Progress 169

Northern Fisheries (Wash.), 141 Clay St., San Francisco, Calif.:
JRMP, Bkn. City of Sydney 2,903
KJNP, St. s. Costa Rica 1,783
LWVF, Bkn. Kate G. Pedersen 2,269
JTGD, Bk. McLaurin 1,374

Northwest Shipping Co. (Wash.), Colman Dock, Seattle, Wash.:
LMDC, St. s. H. B. Lovejoy 1,067

Nyanza Steamship Co. (Del.), 16 Beaver St., Wilmington, Del.:
LHTJ, St.s. Commercial Guide 4,762

O'Boyle, Anthony, 16 Bridge St., New York, N. Y.:
LQHP, St. s. Anthony O'Boyle 2,450

O'Boyle, Joseph F., 15 Moore St., New York, N. Y.:
MBCG, *Sch. Molfetta 2,462

O'Brien, Joseph F., Savannah, Ga.:
LKNP, Sch. Rosalie Hull 826
LJDQ, Sch. Sally Wren 863

O'Brien, Timothy F., 96 William St., New Bedford, Mass.:
KJTM, Sch. William H. Draper 294

O'Brien Bros. Towing Co. (N. Y.), 233 Broadway, New York, N. Y.:
LSVG, St s. O'Brien 426

Oceanic Steamship Co. (Calif.), 2 Pine St., San Francisco, Calif.:
LPGD, Ga. s. Carriso 3,899
KQHP St. s. Sierra 6,076
KQLV, St. s. Sonoma 6,279
KQML, St. s. Ventura 6,282

Ocean Steamship Co. of Savannah (Ga.), River St., Savannah, Ga.:
KTFN, St. s. City of Atlanta 5,433
MFHC St.s. City of Birmingham 5,861
MFGQ St. s. City of Chattanooga 5,861
KTBS, St. s. City of Columbus 5,433
LBKQ, St. s. City of Montgomery 5,425

Ocean Steamship Co. of Savannah (Ga.), River St., Savannah, Ga.—Contd.
LBTH, St. s. City of Rome 3,648
LBKR, St. s. City of St. Louis 5,425
KWGQ, St. s. City of Savannah 5,654
KVNL, St. s. General G. M. Sorrel 169
KSTD, St. s. William M. Wadley 154

Ocean Trawling Co. (Mass.), 84 State St., Boston, Mass.:
LQHV, St. s. Louis M. Winslow 346
LSRT, St. s. Alden A. Mills 346

Ogilvie, Arthur, 389 Albany St., Boston, Mass.:
KBSW, Sch. Abbie S. Walker 190

Oil Transport Co. (Del.), 1600 Continental Bldg., Wilmington, Del.:
MBRS, St. s. Clement Smith 7,506

Old Dominion Steamship Co., Pier No. 25 N. R., New York, N. Y.:
KNWT, St. s. Hamilton 3,723
KLVG, St. s. Jamestown 2,898
KPCM St. s. Jefferson 3,723

Olson & Co. Oliver J. (Calif.), 1 Drumm St., San Francisco, Calif.:
LCRM, St. s. Florence Olson 1,437
LHBR, St. s. George L. Olson 1,428
LHRS, St. s. Whitney Olsen 1,558

Oliver, Joseph A., 1285 Turk St., San Francisco, Calif.:
KRSM, Sch. Melrose 615

Olsen, Andrew, 39 Union St., Brooklyn, N. Y.:
LWPJ, St. s. Dewey 957

Olsen, Theo, San Francisco, Calif.:
LVKP, Sch. K. V. Kruse 1,728

Oregon Fir (Oreg.), Portland, Oreg.:
LWNK, Sch. Oregon Fir 2,526

Oregon Pine (Oreg.), Portland, Oreg.:
LWMR, Sch. Oregon Pine 2,526

Oriental Navigation Co., 17 Battery Place, New York, N. Y.:
KPQJ, St. s. Fair Oaks 1,275
LTMP, St. s. Orient 4,994
LRSK, St. s. Orinoco 4,994
LQTS, St. s. Orleans 6,216

Ormidale Steamship Corp. (Del.), Care Corporation Trust Co. of America, Dupont Bldg., Wilmington, Del.:
LJCS, Ga. s. Ormidale 2,063

Osage Steamship Co. (Ltd.) (Del.), Du Pont Bldg., Wilmington, Del.:
LHNM, St. s. Commercial Pathfinder 4,789

Ottis, Blaine, 2720 Palm Grove Ave., Los Angeles, Calif.
KHMC, Ga. s. Sequoia 370

Ottman, Didrich, 42 Clay St., San Francisco, Calif.:
KQSJ, Sch. Alumna 696

Pacific American Fisheries (Me.), Seattle, Wash.:
LKNW, St. s. Catherine D 2,224
KTLB, St. s. Norwood 1,323
LGTR, St. s. Redwood 1,793
KTWF, St. s. Windber 2,837

Pacific Coast Cod Fish Co. (Wash.), Pier No. 1, Seattle, Wash.:
KMHV, Sch. C. A. Thayer 452
KLDC, Sch. Charles R. Wilson 345
KLRB, Sch. John A 282

Pacific Commercial Navigation Co. (Ltd.), 918 Kekaulike St., Honolulu, Hawaii:
KPJN, Sch Columbia 663

Pacific Freighters Co. (Calif.), 310 California St., San Francisco, Calif.:
LVPR, Bkn. Alicia Haviside 2,265
LWHP, Bkn. Anne Comyn 2,265
KJCQ, Bkn. Charles F. Crocker 860
LWQN, Bkn. Katherine Mackall 2,262
LWHN, Bkn. Phyllis Comyn 2,266
KQDL, Sch. Rosamond 1,030
LWHV, Bkn. Russel Haviside 2,236

Pacific Mail Steamship Co. (N. Y.), 10 Hanover Square, New York, N. Y.:
LFSN, St. s. Venezuela 5,641
LFSP, St. s. Colombia 5,643

Pacific Mail Steamship Co. (N. Y.), 508 California St., San Francisco, Calif.:
LTWN, St. s. Corinto 1,975
JWHL, St. s. San Juan 2,152
MCPB, St. s. Solana 6,702

Pacific Motorship Co (Me.), L. C. Smith Bldg., Seattle, Wash.:
LVMC, Ga. s. Culburra 2,353
LVBG, Ga. s. Cethana 2,341
LVBH, Ga. s. Challamba 2,400
LVSW, Ga. s. Boobyalla 3,099

Pacific Spruce Corp. (Del.), Toledo, Oregon:
LKRV, St. s. Robert Johnson 2,010

Pacific States Lumber Co. (Del.), 1000 Balfour Bldg., Marshfield, Oreg.:
LPJR, St. s. F. A. Warner 2,333
LHCD, St. s. Johanna Smith 1,921
LBFM, St. s. Coos Bay 5,149

Pacific Steamship Co. (Me.), Arthur Rust Bldg., Tacoma, Wash.:
KNRS, St. s. Admiral Dewey 2,104
KRGC, St. s. Admiral Evans 2,140
KNJF, St. s. Admiral Fiske 2,432
KWNS, St. s. Admiral Nicholson 678
KPMF, St. s. Admiral Rodman 1,101
KRLV, St. s. Admiral Rogers 2,277
LFRV, St. s. Admiral Sebree 2,446
KRGF, St. s. Admiral Watson 2,009
LFSP, St. s. Colombia 5,643
LGKH, Ga. s. Dawnlite 1,976
KVTF, St. s. Dorothy Alexander 5,453
LDCH, St. s. Emma Alexander 7,793
LDVH, St. s. H. F. Alexander 8,357
JVWG, St. s. Queen 2,727

Pacific Steamship Co. (Me.), 1519 Railroad Avenue South, Seattle, Wash.:
KNSW, St. s. Admiral Farragut 2,141
LGDB, St. s. Admiral Peary 1,951
KMNJ, St. s. Curacao 1,548
LGNB, Ga. s. Daylite 1,976
KNSQ, St. s. Admiral Schley 2,104
LDCN, St. s. Emma Alexander 7,793
LGMK, Ga. s. Sunlite 1,976

Pacific Transport Co. (Calif.), 430 Sansome St., San Francisco, Calif.:
KNCP, St. s. Iris 2,830

Packard Dredging Co., J. S. (N. J.), 1004 Turk Head Bldg., Providence, R. I.:
KMSH, St. s. Winthrop 352

Panama Railroad Co. (N. Y.), 24 State St., New York, N. Y.:
KRNT, St. s. Ancon 9,640
KRSV, St. s. Cristobal 9,604
LHDG, St. s. General O. H. Ernst 3,564
LHDV, St. s. General W. C. Gorgas 4,636
KNTV, St. s. Panama 5,638

Pan American Petroleum & Transport Co. (Del.), 1015 Security Bldg., Los Angeles, Calif.:
LDRS, St. s. C. A. Canfield 6,156
MCPS, St. s. Cerro-Azul 8,876
MCPH, St. s. Cerro-Ebano 8,880
LDVF, St. s. Charles E. Harwood 2,990
MCKL, St. s. Crampton Anderson 6,998
LTDR, St. s. Dean Emery 6,604
LDTM, St. s. Edward L. Doheny 7,530
LGWP, St. s. Edward L. Doheny, junior 7,187
MBPN, St. s. Elisha Walker 7,035
MCBP, St. s. Franklin K. Lane 6,998
LHWD, St. s. Frederic Ewing 6,773
LHPT, St. s. Frederic R. Kellogg 7,127
LHFW, St. s. George G. Henry 6,265
LKSW, St. s. George W. Barnes 6,531
LHGC, St. s. Harold Walker 6,353
LDTR, St. s. Herbert G. Wylie 4,292
MBHN, St. s. I. C. White 7,013

Pan American Petroleum & Transport Co. (Del.), 1015 Security Bldg., Los Angeles, Calif.—Continued.
LGFK, St. s. J. M. Danzinger 6,093
MFDK, St. s. J. Oswald Boyd 1,806
LDSK, St. s. Norman Bridge 4,323
LGOJ, St. s. Oscar D. Bennett 4,710
LKPJ, St. s. Paul H. Harwood 6,520
LJRW, St. s. S. M. Spalding 7,175
LHMV, St. s. William Green 6,353
MBVL, St. s. William H. Doheny 6,994
LMTG, St. s. W. L. Steed 6,172

Paramino, Frank, 1 Drumm St., San Francisco, Calif.:
LKSC, St. s. Dorothy Wintermoto 2,010
LMDK, St. s. Lake Frances 2,016

Paul & Co. C. C., Stewart Bldg., Baltimore, Md.:
LHWF, Sch. Albert F. Paul 735
JWRT, Sch. Chas G. Joyce 122
KSHN, Sch. Edward R. Baird, jr 279
KPRT, Sch. Edwin & Maud 208
KNPD, Sch. Jennie D. Bell 194
LHRQ, Sch. John L. Martino 257
JRGQ, Sch. L. E. Williams 100
KJWQ, Sch. Levin J. Marvel 183
JQSB, Sch. Lucie Wheatley 189
JRHM, Sch. Lydia Middleton 197
KMDB, Sch. William Linthicum 156
KJSR, Sch. William T. Parker 178

Paulsen, A. R., San Pedro, Calif.:
KLHP, Sch. Wm. Bowden 778

Pearce, Frank C., 401 Main St., Gloucester, Mass.:
LBMS, Sch. Elsie 135
LMGR, Ga. s. Pioneer 233

Pearl Shell Steamship Co. (Del.), Wilmington, Del.:
LGKD, St. s. Pearl Shell 5,614

Peders, Thorwald, New York, N. Y.:
KSWJ, Sch. Anthony D. Nichols 680

Pendleton Bros. (Me.), 130 Pearl St., New York, N. Y.:
LJQH, Sch. Alice L. Pendleton 1,394
LPHB, Sch. Brina P. Pendleton 1,513
LVSG, St. s. Corone 2,916
LHMK, Sch. Dunham Wheeler 1,926
LQRM, Sch. Virginia Pendleton 1,547

Pendleton, F. C., Isleboro, Me.:
JWKL, Sch. F. C. Pendleton 408

Pendleton, Fields S., Estate of, 15 Moore St., New York, N. Y.:
LGRK, Ga. s. Astoria 1,611
LFWC, Sch. City of Portland 1,833
LRPN, St. s. Corvalis 2,922
LMHB, Sch. Guilford D. Pendleton 1,811
LTWC, Bkn. Marsala 2,422

Peninsual & Northern Navigation Co., (N. J.), The, 24 West 43d St., New York, N. Y.:
LGVB, St. s. United States 2,058

Peninsular & Occidental Steamship Co. (Conn.), 42 Church St., New Haven, Conn.:
MCRW, St. s. Cuba 2,479
KVQJ, St. s. Governor Cobb 2,522

Peninsular & Occidental Transportation Co., New Haven, Conn.:
KNGB, St. s. Miami 1,741

Pennsylvania Railroad Co. (Pa.), foot of Cortlandt St., New York, N. Y.:
KTGM, St. s. P. R. R. No. 4 121
KVLJ, St. s. P. R. R. No. 5 186
KVMC, St. s. P. R. R. No. 10 186
KVMF, St. s. P. R. R. No. 14 186
KTDM, St. s. P. R. R. No. 32 201
LBSM, St. s. P. R. R. No. 35 375
LDJV, St. s. P. R. R. No. 155 584
LDKF, St. s. P. R. R. No. 156 584

Penn Transit Navigation Co. (Ltd.) (Del.), 30 Church St., New York, N. Y.:
LFSM, Bk. Phyllis 2,258

Penobscot Steamship Co. (Mass.), 70 Kilby St., Boston, Mass.:
LRDK, St. s. Penobscot..... 2,496
Pereira, Jose J., 396 Purchase St., New Bedford, Mass.:
LBRG, Sch. Matthew S. Greer.. 112
Perkins, S. A., P. O. Box 1630, Tacoma, Wash.:
JRPL, *Sch. Palmyra..... 1,299
Peterson, Henry C. (Calif.), San Francisco, Calif.:
LHFQ, St. s. Tatoosh..... 277
Petoskey Transportation Co. (Del.), Michigan City, Ind.:
LQBQ, St. s. J. B. John..... 2,172
Pfitsch, Charles G. A., 233, Broadway, New York, N. Y.:
LFNT, Bkn. Prinz Valdemar... 1,338
Philadelphia & Norfolk Steamship Co. (Del.), 10th and Market Sts., Wilmington, Del.:
LSQF, St. s. James River..... 2,609
LTJR, St. s. Hampton Roads... 2,689
LVQN, St. s. Delaware River... 2,606
Phillips, W. W., Mardelia Springs, Md.:
JMBV, Sch. F. P. Murphy..... 137
Pierce Oil Corporation (Va.), New York, N. Y.:
LQNQ, Ga. s. Pennant..... 3,253
Pittsburgh Steamship Co. (W. Va.), Duluth, Minn.:
MFBV, St. s. Richard V. Lindabury..... 7,940
Planet Steamship Corp. (Me.), 39 Cortlandt St., New York, N. Y.:
LVTH, St. s. Centaurus..... 5,550
LFCK, St. s. Chinca..... 6,348
LTSP, St. s. Circinus..... 5,567
LTVJ, St. s. Clausens..... 5,549
LTSQ, St. s. Corvus..... 5,551
LFRS, St. s. Eurana..... 5,688
LDQW, St. s. Santa Cecilia..... 6,263
Planters Transportation Co. (Ind.), 209 West Jackson Blvd., Chicago, Ill.:
LJBN, Sch. Charles H. MacDowell..... 1,325
Plymouth Steamship Corp. (Mass.), 70 Kilby St., Boston, Mass.:
LFPM, St. s. Plymouth..... 5,266
Pocahontas Steamship Co. (Del.), Dupont Bldg., Wilmington, Del.:
LFRK, St. s. Bylayl..... 3,289
LJSC, St. s. Freeman..... 3,350
LQPT, St. s. Isaac T. Mann..... 5,266
LFRB, St. s. Jonancy..... 3,289
Polish-American Navigation Corp., 206 Broadway, New York, N. Y.:
LMHG, St. s. Kosciuszo..... 4,986
Pomona Steamship Co. (Del.), Tacoma, Wash.:
MBCD, St. s. Pomona..... 7,583
Pope & Talbot, 3d & Berry Sts., San Francisco, Calif.:
KVFM, St. s. Yosemite..... 827
Portland Trawling Co. (Me.), Portland, Me.:
MDSF, St. s. Fisher..... 346
LJKF, St. s. Petrel..... 292
LJHG, St. s. Sea Gull..... 299
MDSJ, St. s. Seiner..... 346
Porto Rico American Steamship Co. (Del.), Care Arley B. Magee, Dover, Del.:
LSPN, St. s. Delfina..... 3,480
LTSJ, St. s. Delisle..... 3,478
LNQS, St. s. Major Wheeler..... 3,431
Porto Rico American Steamship Co. (Md.), Lexington Bldg., Baltimore, Md.:
LMSV, St. s. Governor John Lind 3,431
Porto Rico Mercantile Co. (W. Va.), The, San Juan, P. R.:
LBHV, St. s. Miguelito..... 276
Pringle Barge Line Co (Ohio), Kirby Bldg., Cleveland, (Ohio),
LSND St. s. Custodian..... 359
Probst, William F., 11 Broadway, New York, N. Y.:
LKWM Bkn. City of Beaumont. 2,014
Progress Steamship Co. (Ohio), Union Trust Bldg., Cleveland, Ohio:
KHJF St. s. Bay State..... 1,245
Providence Fall River & Newport Steamboat Co. (R. I.), 136 Dyer St., Providence, R. I.:
KSMW St. s. Monhegan..... 387
Publicker Shipping Co. (Del.), Water and Tasker Sts., Philadelphia, Pa.:
MBLD, St. s. Philip Publicker.. 2,397
Puget Sound Navigation Co. (Nev.), Colman Dock, Seattle, Wash.:
KVRW, St. s. Chippewa..... 1,111
KVDJ, St. s. Indianapolis..... 765
LBPT, St. s. Kulshan..... 926
LHFP, St. s. Pioneer..... 160
KWSC, St. s. Puget..... 449
LBSH, St. s. Olympic..... 1,303
LCKW, St. s. Sol Duc..... 1,085
LQWK, St. s. Tacoma..... 836
LCNJ, St. s. Potlatch..... 575
KQCT, St. s. Waialeale..... 342
Purdis, Robert, Berkeley, Calif.:
KMTV, Bkn. Echo..... 707
Pure Oil Steamship Co. (Del.), Lafayette Bldg., Philadelphia, Pa.:
LWFK, St. s. W. E. Hutton.... 7,076
LVPN, St. s. W. F. Burdell..... 7,044
MCVH, St. s. W. W. Mills..... 6,816
Putnam Lumber Co. (Wis.), P. O. Box 136, Jacksonville, Fla.:
KTSV, Sch. Camilla May Page.. 688
KPTQ, Sch. Bainbridge..... 566
KTDF, Sch. J. W. Clise..... 845
Queen Steamship Corp. (Del.), McDougall Terminal, Duluth, Minn.:
LPTD, St. s. Queen..... 2,592
Quincy Steamship Co. (N. Y.), 11 Broadway, New York, N. Y.:
MDWB, St. s. Quincy..... 4,236
Quinn, James F., 69 Thorndyke St., Cambridge, Mass.:
LNKQ, St. s. Roseway..... 479
Rajah Steamship Co. (La.), Louisiana Bldg., New Orleans, La.:
LHSG, St. s. Rajah..... 2,264
Ralph Steamship Co. (N. Y.), 1 Franklin St., Brooklyn, N. Y.:
MDVB, Sts. St. Michael..... 1,415
Ramos, Antonio, 71 First St., New Bedford, Mass.:
KDRQ, Sch. Brunhilde..... 127
Ransom, F. H., 21st and Front Sts., Portland, Oreg.:
MBGQ, St. s. Bert E. Haney.... 2,360
Reading Co. (Pa.), Reading Terminal, Philadelphia, Pa.:
KNHB, *Sch. Bear Ridge..... 910
LHBS, *Sch. Belmont..... 969
KWJC, St. s. Bern..... 224
KRLW, *Sch. Bethayres..... 955
KVPD, *Sch. Cacoosing..... 721
KRQV, St. s. Carlisle..... 644
KMWJ, St. s. Catawissa..... 558
KWNL, *Sch. Cleona..... 956
KWLT, *Sch. Cocalico..... 956
LKWJ, *Sch. Cohansey..... 807
KWJR, *Sch. Conewago..... 956
KTPH, *Sch. Cumru..... 1,780
KNJS, *Sch. Eagle Hill..... 911
KNPH, *Sch. Enterprise..... 901
LDNK, *Sch. Exeter..... 1,780
KNLG, *Sch. Franklin..... 910
LPCK, St. s. Gedney..... 728
LCQT, St. s. Germantown..... 619
KPJQ, St. s. Gettysburg..... 557
LHJM, *Sch. Glenside..... 974
KRPH, *Sch. Herndon..... 1,763
KNQF, *Sch. Indian Ridge..... 910
KQTW, St. s. International..... 400
KQWL, *Sch. Kimberton..... 955
KRHW, *Sch. Langhorne..... 955
LCNG, *Sch. Leesport..... 963
KTMC, *Sch. Lenape..... 637
KWQC, *Sch. Macungie..... 956
KVCQ, *Sch. Manatawny..... 721
KRCJ, *Sch. Manheim..... 955
KNFV, *Sch. Maple Hill..... 911
KPDN, *Sch. Marion..... 954
KTGP, *Sch. Mingo..... 954
Reading Co. (Pa.), Reading Terminal, Philadelphia, Pa.—Continued.
KTNQ, *Sch. Molino..... 954
LDCS, *Sch. Moselem..... 963
KVNF, *Sch. Neshiminy..... 721
KNFC, *Sch. Oak Hill..... 910
LPTK, *Sch. Octoraro..... 807
KTBF, *Sch. Oley..... 1,780
LDBT, *Sch. Ontelaumee..... 739
KRQW, St. s. Patience..... 292
KPJH, *Sch. Paxinos..... 954
KPMT, *Sch. Paxtang..... 954
KQVD, St. s. Penllyn..... 137
LHRK, *Sch. Pennington..... 967
LCVH, *Sch. Pennypack..... 739
LCRG, *Sch. Pickering..... 739
KVFP, *Sch. Pocopson..... 721
LJCB, *Sch. Pottstown..... 974
KMQC, *Sch. Preston..... 855
KMLS, *Sch. Richardson..... 693
KQVP, *Sch. Robesonia..... 955
LKNR, *Sch. Salem..... 801
KRQQ, *Sch. Saucon..... 955
KTGH, *Sch. Spring..... 1,780
KNVF, St. s. Swatara..... 625
KVDR, *Sch. Tamanend..... 721
LCPQ, *Sch. Temple..... 963
LJSH, *Sch. Tioga..... 1,012
LCTK, *Sch. Tohickon..... 739
LJHV, *Sch. Trenton..... 1,013
LMVC, *Sch. Tuckahoe..... 792
KVDH, *Sch. Tulpehocken..... 721
KPDG, St. s. Valley Forge..... 558
KWLM, *Sch. Wiconisco..... 956
KSVB, St. s. Wyomissing..... 222
LCMK, *Sch. Yardley..... 963
Redbird Steamship Corp. (Del.), Dupont Bldg., Wilmington, Del.:
MCLD, St. s. Red Bird..... 3,285
Redman Steamship Corp. (Del.), Dupont Bldg., Wilmington, Del.:
MCLF, St. s. Redman..... 3,285
Red Salmon Canning Co. (Calif.), 2 Pine St., San Francisco, Calif.:
LKPB, Ga. s. Mount Baker..... 2,904
Red Salmon Canning Co., 73 Main St., San Francisco, Calif.:
JSMK, Bk. Hecla..... 1,529
KQBR, St. s. Lehua..... 176
LWKC, Ga. s. Margaret..... 432
KHPV, Bk. St. Katherine..... 1,201
Redwood Steamship Co. (Calif.), Monadnock Bldg., San Francisco, Calif.:
KWNB, St. s. Katherine..... 531
Reid, Walter E., Bath, Me.:
LRMT, Sch. Elizabeth Bandi... 767
Reid, Wm. C., Java and Prevost Sts., Brooklyn, N. Y.:
JVWF, Sch. Abbie C. Stubbs... 345
KBSL, Sch. Charles C. Lister... 280
KMTF, Sch. Dorothy..... 887
KMPQ, Sch. Edward Smith..... 440
KBTN, Sch. Emily F. Northam. 332
LHCK, Sch. Jean..... 971
Rice, L. B., Reedville, Va.:
JGWL, Sch. Brownstone..... 176
Richardson, H. A., 320 Market St., San Francisco, Calif.:
KRMD, St. s. Unimak..... 258
KTMJ, St. s. Vanguard..... 358
Richmond-New York Steamship Co. (Va.), P. O. Box 434, Richmond, Va.:
LKTM, St. s. Virginia Despatch. 2,013
LJWQ, St. s. Virginia Express... 1,948
LJSF, St. s. Virginia Limited.... 1,948
Roberts, W. S., Jestersville, Md.:
LSMW, Sch. J. K. Mitchell..... 383
Robin Line Steamship Co. (Calif.), The, 341 Montgomery St., San Francisco, Calif.:
LVND, St. s. Robin Goodfellow. 6,885
LVKB, St. s. Robin Gray..... 6,885
Robinson, Fred W., St. George, Me.:
KHSQ, Sch. Morris and Cliff.... 132
Robinson Fisheries Co., Anacortes, Wash.:
JPSW, Sch. Alice..... 232
KNDS, Sch. Wawona..... 468

Robinson Packing Corp. (Wash.), Anacortes, Wash.:
KHRB, Sch. Azalea 480
Rockaway White Sand Co. (N. Y.), 160 5th Ave., New York, N. Y.:
KRJT, St. s. Sand Beach 248
Rock Creek Steamboat Co. (Md.), foot of Broadway, Baltimore, Md.:
KMNF, St. s. Riverside 452
Rockland Transportation Co. (Me.), Rockland, Me.:
MDVH, *Sch. Rock Haven 943
Rockland Transportation Co. (Me.) Rockland, Me.:
MDTV, *Sch. Rock Harbor 943
MDST, *Sch. Rockland 943
MDKC, *Sch. Rockport 943
KDTQ, *Sch. Rockville 943
Rockport Granite Co. (Mass.), Rockport, Mass.:
KHFM, Sch. Albert Baldwin 123
KMGT, Sch. George R. Bradford 142
KNRF, St. s. William H. Moody 259
Rodiquez, Angel Moreno, Catano, P. R.:
MBVR, Sch. Gaviota 287
Roe Towing & Transportation Co. (N. J.), Daniel, 1 Broadway, New York, N. Y.:
KDPB, St. s. John Garrett 118
Rogers, George D., 110 State St., Boston, Mass.:
LDNW, Sch. Albert H. Willis 567
LCMP, Sch. Edwin G. Farrar 556
LGWS, Sch. Frank A. Morey 574
LMGH, Sch. Hesper 1,348
LRKC, Sch. James E. Coburn 987
LGFS, Sch. James M. W. Hall 572
LJKG, Sch. Luther Little 1,234
LBRD, Sch. William E. Litchfield 542
Rolph, jr., James, 230 California St., San Francisco, Calif.:
LHGQ, Shp. William T. Lewis 2,156
Rolph Navigation & Coal Co. (Calif.), 60 California St., San Francisco, Calif.:
LNVP, St. s. Annette Rolph 2,361
LDPT, Bk. Annie M. Reid 2,165
LPWT, Bkn. Annie M. Rolph 1,393
JPTV, Bk. Edward May 885
LVJT, Bkn. George U. Hind 1,389
LPKT, St. s. Georgina Rolph 2,354
LFGV, Shp. Golden Gate 2,332
KGLC, Sch. Golden Shore 699
LNTD, Bkn. Hesperian 1,385
JRGD, Sch. Isaac Reed 1,491
LGVD, Shp. James Rolph 2,108
KCSM, St. s. Relief 210
LSBP, Bkn. Rolph 1,386
LTGR, St. s. Storm King 445
Roney, John C., 373 East 167th St., New York, N. Y.:
LBSF, Sch. Lydia McLellan Baxter 1,362
Rose City Steamship Co. (Wash.), Care McCormick S. S. Co., Couch St. Dock, Portland, Oreg.:
KGTR, St. s. Rose City 3,468
Ross, Alex., 7 Leonard Avenue, Cambridge, Mass.:
LJCG, Sch. Annie C. Ross 791
Rutland-Lake Michigan Transit Co. (Del.), Room 1124, 208 South La Salle St., Chicago, Ill.:
LJQB, St. s. Back Bay 2,332
LGHT, St. s. Bennington 2,029
LFMQ, St. s. Brandon 2,431
LJQC, St. s. Brockton 2,308
LGHS, St. s. Burlington 2,029
Ryan Towboat Co. (Tex.), D. W., Houston, Tex.:
LMCW, St. s. Orion 127
Sabine Towing Co. (Tex.), Port Arthur, Tex.:
KJCM, St. s. Asher J. Hudson 136
LTVS, St. s. Satoco 426
Sacramento Steamship Co. (N. Y.), 52 Broadway, New York, N. Y.:
LJPF, St. s. Sacramento 4,856
Sagadahoc Steamship Corp. (N. Y.), 26 Beaver St., New York, N. Y.:
LMDV, St. s. Sagadahoc 6,223
Sagadahoc Towing Co. (Me.), Topsham, Me.:
KWBL, St. s. Pejepscot 142
KWCH, *Sch. S. T. Co. No. 2 526
Saginaw Bay City Steamship Co. (Mich.) Saginaw, Mich.:
KVNS, St. s. Raleigh 1,185
Sanders & Kirchman, American National Bank Bldg., San Francisco, Calif.:
KQHB, Sch. Commerce 658
KQMG, Sch. Forester 663
KPLN, Sch. Philippine 523
KRFM, Sch. Samar 710
San Francisco Shipbuilding Co., 310 California St., San Francisco Calif.:
LKQP, St. s. Faith 3,427
San Juan Fishing & Packing Co. (Wash.), foot of Stacy St., Seattle, Wash.:
LCPF, St. s. Starr 525
Santa Ana Steamship Co. (Wash.), 508 Alaska Bldg., Seattle, Wash.:
KPRF, St. s. Santa Ana 1,203
LJKD, St. s. W. M. Tupper 1,852
Santos, Luther De, 30 Spring St., New Bedford, Mass.:
KQFS, Sch. William A. Graber 137
Savannah Bar Pilots, 220 Bar St., East Savannah, Ga.:
KVGM, St. s. Christabel 263
Sawyer, John V. Jonesport, Me.:
KBJV, Sch. Marguerite 113
Savannah New York Transportation Co., (Del.), 29 Broadway, New York, N. Y.:
LDFM, *Sch. Altamaha 944
LDRG, *Sch. Beaufort 944
LDFV, *Sch. Belfast 944
LDHN, *Sch. Chehaw 944
LDHV, *Sch. Satilla 944
LDPB, *Sch. Savannah 944
LDKP, *Sch. Vale Royal 944
LDVG, St. s. W. B. Keene 395
Scammell, Walter S., San Francisco, Calif.:
KQTR, Sch. Mindoro 679
Scott, Jewett M., P. O. Box 1, 255 N. Y., New York, N. Y.:
LGJD, Sch. Else 814
KSFG, Sch. Hope Sherwood 686
KSCM, Sch. Salem 767
KQWJ, Sch. W. H. Marston 1,169
Scott, L. A. City Bank Bldg., Mobile, Ala.:
KRGP, Sch. A. F. Coats 617
KMRT, Sch. Albert Meyer 459
MDTK, Sch. Rebecca C. Scott 813
Scott, Lemuel, Mobile, Ala.:
KRWT, Sch. Blakely 744
KVDS, Sch. Harrison T. Beacham 299
KSDL, Sch. Virginia 585
Scott, T. A., New London, Conn.:
LSMR, St. s. Guardsman 360
Scott, Winfield H., 11 Cambridge St., Winchester, Mass.:
MFNC, Sch. Ethel N 203
Scott Shipping Co. (Ala.), J. M., 409 City Bank Bldg., Mobile, Ala.:
KRND, Bkn. Amazon 1,167
KSFJ, Sch. Mabel Gale 762
Seaboard Fishing & Navigation Co., Seattle, Wash.:
LTCD, St. s. Ace 120
Seaboard Oil and Guano Co., The, Mila, Va.:
KTFC, St. s. Charles J. Colonna 248
LBCR, St. s. William Blundon 240
Seaboard Transportation Co., 141 Milk St., Boston, Mass.:
JQMF, *Sch. Pottsville 1,283
Seaborn, Charlotte A., L. C. Smith Bldg., Seattle, Wash.:
KRMN, Sch. Camano 730
Seaborn H. C., L. C. Smith Bldg., Seattle, Wash.:
KJNF, Sch. Meteor 600
KRVI, Sch. Mindanao 566
KHWD, Sch. Spokane 639
Seacoast Canning Co., East San Pedro, Calif.:
LGRT, Ga. s. Angel 346
Seas Shipping Co., 39 Courtland St., New York, N. Y.:
LVGH, St. s. Robin Adair 6,895
LVFR, St. s. Robin Hood 6,887
Seiger, Samuel, Portland, Me.:
KRPC, Sch. Cora F. Cressy 2,499
Shaw, J. C., Hoquiam, Wash.:
LWDM, Sch. Ella A 1,565
Shaw, Larnie B., 425 N. Fourth St., Camden, N. J.:
MCFN, Ga. s. Lorraine D 125
Shewan, James, foot of 27th St., Brooklyn N. Y.:
LQCK, St. s. Tartar 415
Shields, J. E., Room 62, Pier 1, Seattle Wash.:
KNDL, Sch. Annie M. Campbell 565
KNJT, Sch. Erie 574
Shimomura, Masas, Honolulu, Hawaii:
KQBJ, Sch. Ka Moi 108
Shipowners and Merchants Tug Boat, (Calif.), Pier 15, San Francisco, Calif.:
LHDR, St. s. Fearless 167
MCKN, St. s. Sea Lion 473
MCPK, St. s. Sea Monarch 471
MCVB, St. s. Sea Ranger 473
MFKB, St. s. Sea Salvor 423
MCVS, St. s. Sea Scout 472
Shore, Philip, Tampa, Fla.:
KTFP, St. s. Edgar F. Coney 153
KLWS, Ga. s. Narwhal 239
Siberian Fish & Cold Storage Co. (Wash.), 453 Colman Building, Seattle, Wash.:
KVCW, Ga. s. Apollo.
Silva, Manuel J., Harwick, Mass.:
KPWS, Sch. A. M. Nicholson 136
Silva, Frank J., 320 South Main St., Providence, R. I.:
KGFP, Sch. Valkyria 139
Silverado Steamship Co. (Calif.), 215 Market St., San Francisco, Calif.:
LKJT, St. s. Silverado 2,298
Silver Shell Steamship Co., Du Pont Bldg., Wilmington, Del.:
LFQM, St. s. Silver Shell 5,605
Simpson, David W., Atlantic Ave. Boston, Mass.:
KDG2, St. s. Mascotte 884
Sinclair Navigation Co. (Del.), 45 Nassau St., New York, N. Y.:
MCKP, St. s. Albert E. Watts 7,137
KPST, St. s. Buccaneer 226
MCNK, St. s. E. R. Kemp 4,887
MCRL, St. s. E. W. Sinclair 4,887
MCFD, St. s. Eugene V. R. Thayer 7,137
MCWN, St. s. J. Fletcher Farrell 7,061
LCQM, St. s. Gene Crawley 3,184
LCPM, St. s. Harry Farnum 3,098
MCGW, St. s. Joseph M. Cudahy 7,052
LDQP, St. s. Panuco 2,556
KRFT, St. s. Roy Hoober 220
MCGV, St. s. Samuel L. Fuller 7,052
KRTC, St. s. Tamesi 2,939
KPTS, St. s. Tormentor 252
MDBP, St. s. Wm. Boyce Thompson 7,061
LCQJ, St. s. W. L. Connelly 3,098
Sipsey Barge & Towing Co., 337 Carondelet St., New Orleans, La.:
LFQB, *Sch. Coastwise 1,432
LHJD, *Sch. Oriole 1,152
Skagway Steamship Co. (Calif.), Central Building, Los Angeles, Calif.:
KWNM, St. s. Skagway 1,838
Skinner & Eddy (Wash.), L. C. Smith Bldg., Seattle, Wash.:
LJPR, St. s. Tyee 316
Small, Bartlett F., Machias, Me.:
MDNL, Sch. Leona & Marion 313
Small, C. A., Machiasport, Me.:
MBQS, Sch. Lillian E. Kerr 548
KMCP, Sch. Rebecca R. Douglass 475
LMCN, Sch. Frederick J. Lovett 510
Smith, William, 15 Moore St., New York, N. Y.:
KPTC, *Sch. Smith Line No. 1. 1,489

Smith, W. G., Whitney Bldg., New Orleans, La.:
LBGN, St. s. Empire..... 288
Smith & Terry, 11 Broadway, New York, N. Y.:
JQSB, Sch. Lucio Wheatley..... 189
Smith & Terry Coastwise Co. (Del.), Wilmington, Del.:
LHST, *Sch. Smith & Terry No. 1..... 1,156
Smith & Terry Towing Co., 11 Broadway, New York, N. Y.:
HDFM, St. s. Underwriter..... 327
Smith & Terry Transportation Co., 11 Broadway, New York, N. Y.:
LMTF, *Sch. Smith & Terry No. 2..... 1,251
Snow & Co., I. L. (Me.), Rockland, Me.:
KTWP, Sch. Helvetia..... 499
KLPH, Sch. Lavinia M. Snow.. 354
LKNF, Sch. Marie De Ronde.. 2,376
KRVT, Sch. William Bisbee.... 309
KWFM, Sch. Wawenock..... 325
Snow Marine Co. (Me.), 63 Masonic St., Rockland, Me.:
LBTK, St. s. Sankaty..... 677
Somerville, Bessie A., 1816 E. Jackson St., Pensacola, Fla.:
KJFD, St. s. Lackawanna..... 1,973
Southeastern Shipping Co. (N. Y.), 35 South Williams St., New York, N.Y.:
LMTH, Sch. Georgette..... 866
MCFV, Sch. Isabella Parmenter. 979
Southgate Marine Corp. (Va.), Norfolk, Va.:
JVND, St. s. Gaston..... 846
Southern Menhaden Corp., Port St. Joe, Fla.:
LPQW, Ga. s. Alexis Du Pont.. 151
KCFH, Ga. s. Frank L. Connablo..... 132
Southern Pacific Co. (Ky.), Pier 49 N. R., New York, N. Y.:
KPSB, St. s. Comus..... 4,760
KWDR, St. s. Creole..... 6,362
KRLC, St. s. El Alba..... 4,614
LHPR, St. s. El Almirante..... 5,216
LHTV, St. s. El Captain..... 5,216
KVTM, St. s. El Chico..... 152
KPMH, St. s. El Cid..... 4,508
KRDQ, St. s. El Dia..... 4,504
MBWH, St. s. El Estero..... 4,219
MCHQ, St. s. El Isleo..... 4,219
MCKB, St. s. El Lago..... 4,219
KVRL, St. s. Momus..... 6,413
LBQK, St. s. El Mundo..... 6,008
KPJC, St. s. El Norte..... 4,604
LBRM, St. s. El Occidente..... 6,008
LBRC, St. s. El Oriente..... 6,008
KPJW, St. s. El Rio..... 4,497
KRHL, St. s. El Siglo..... 4,508
LBPK, St. s. El Sol..... 6,008
KPGH, St. s. El Sud..... 4,572
KQTV, St. s. El Valle..... 4,605
MDFQ, St. s. Tamiahua..... 11,170
LDCM, St. s. Topila..... 5,125
LHJV, St. s. Torres..... 4,943
Southern Steamship Co. (Del.), Commercial Trust Bldg., Philadelphia, Pa.:
JRPT, St. s. Algiers..... 2,294
LPJB, St. s. G. A. Flagg..... 3,259
LTVC, St. s. City of Dallas..... 2,559
LTRN, St. s. City of Fort Worth. 2,606
LTKQ, St. s. City of Houston... 2,609
LTRW, St. s. City of Philadelphia..... 2,674
Southern Transportation Co., Commercial Trust Bldg., Philadelphia, Pa.:
MCQG, *Sch. Agram..... 2,219
LTDH, *Sch. Anastasia..... 1,313
MCPW, *Sch. Armistead..... 2,100
LHRF, St. s. Augustine..... 159
MCQD, *Sch. Bango..... 2,129
LSVF, St. s. Battleboro..... 428
LTKP, St. s. Bermuda..... 426
LHRG, St. s. Carolina..... 123
Southern Transportation Co., Commercial Trust Bldg., Philadelphia, Pa.—Continued.
LSBQ, *Sch. Chelsea..... 1,327
LVHT, *Sch. Chenango..... 2,150
LRPV, *Sch. Cutler..... 1,322
LTKD, *Sch. Daytona..... 1,313
LCRD, St. s. Henrico..... 179
LSDG, *Sch. Iberia..... 1,208
LRJH, Sch. Jonesport..... 1,322
LTMW, St. s. Kaleen..... 427
LNPM, St. s. Liberty..... 324
LVDN, *Sch. Manokin..... 1,289
MCQJ, *Sch. Matagorda..... 1,312
KSBV, *Sch. Newark..... 820
LTDG, *Sch. Newport..... 1,321
MCQF, *Sch. Portland..... 2,129
MCQV, *Sch. Portsmouth..... 2,215
KQNH, *Sch. Salem..... 703
LTDF, *Sch. Searsport..... 1,321
MCQB, *Sch. Tenas..... 2,212
LVDB, *Sch. White Haven..... 1,293
LSGF, *Sch. Winnegance..... 1,327
Southport Fish Scrap & Oil Co. (N. C.), Southport, N. C.:
KWFR, Ga. s. Vanessa..... 102
Spencer & Sons, Wm. Corp. (N. Y.), 40 Rector St., New York, N. Y.:
MDVL, St. s. Diamond S. No. 2. 106
Spragg, Willard B., care Emory Sexton & Co., 35 South William St., New York, N. Y.:
KSQB, Sch. Georgia D. Jenkins. 471
Standard Fruit & Steamship Co. (Del.), Q. & C. Bldg., New Orleans, La.:
LDSF, St. s. Caloria..... 499
Standard Oil Co., Baltimore, Md.:
MBGS, St. s. Aladdin..... 336
MFJL, El. s. J. H. Senior..... 1,155
Standard Oil Co. (N. J.), 26 Broadway, New York, N. Y.:
LJQM, St. s. A. C. Bedford..... 9,485
LHBN, St. s. Benjamin Brewster. 5,950
LFBT, St. s. Caddo..... 6,223
LFSR, St. s. Charles Pratt..... 8,982
LFCR, St. s. Dayton..... 5,335
MCSQ, St. s. E. T. Bedford..... 9,563
LGTQ, St. s. F. Q. Barstow..... 9,003
LJKP, St. s. Fred W. Weller... 10,626
LSFH, St. s. Geo. H. Jones..... 6,089
LFKR, St. s. Glenpool..... 5,256
LGBH, St. s. H. H. Rogers..... 8,807
LKVT, St. s. H. M. Flagler..... 8,207
LMFQ, St. s. J. A. Bostwick.... 7,929
MDBS, St. s. J. A. Moffett, jr... 9,563
LGSP, St. s. James McGee..... 9,551
MDFB, St. s. John D. Archbold. 14,054
MCGN, St. s. John Worthington. 8,194
MBTP, St. s. Joseph Seep..... 6,972
LNCQ, St. s. L. J. Drake..... 6,695
MCKH, St. s. Livingston Roe... 8,194
MCJN, St. s. M. F. Elliott..... 7,053
LMNK, St. s. O. T. Waring..... 5,579
LFDC, St. s. Pioneer..... 5,075
LFDH, St. s. Polarine..... 4,046
LFBP, St. s. Princeton..... 5,081
LSFJ, St. s. S. B. Hunt..... 6,840
KSGH, St. s. S. O. Co. No. 12... 158
LPFM, St. s. Sentinel..... 116
LFJH, St. s. Standard..... 9,724
MDFJ, St. s. T. J. Williams..... 8,211
HCKG, St. s. Thomas H. Wheeler 7,053
LHKR, St. s. W. C. Teagle.... 10,677
MDGF, St. s. Wm. Rockefeller. 14,054
LGQF, St. s. Wm. G. Warden.. 9,114
MCGQ, St. s. W. H. Libby..... 8,143
LJKW, St. s. W. H. Tilford..... 5,579
MBWT, St. s. W. J. Hanna..... 7,110
MCLS, St. s. Walter Jennings... 9,563
Standard Oil Co. (Ind.), Chicago, Ill.:
LWDJ, St. s. Outgamie..... 429
Standard Oil Co. (Calif.), Standard Oil Bldg., San Francisco, Calif.:
MFJG, El. s. Alaska Standard... 1,274
KTNW, St. s. Captain A. F. Lucas..... 4,188
Standard Oil Co. (Calif.), Standard Oil Bldg., San Francisco, Calif.—Con.
MCBF, Ga. s. Charlie Watson.. 1,769
KSJN, St. s. Col. E. L. Drake... 4,221
KWMJ, Ga. s. Contra Costa.... 832
LGHC, St. s. D. G. Scofield..... 7,074
LCPV, St. s. El Segundo..... 3,663
MDGL, St. s. F. H. Hillman.... 9,835
MDHJ, St. s. H. M. Story..... 9,838
MDGP, Ga. s. H. T. Harper.... 3,803
LFGW, St. s. J. A. Moffett..... 6,521
MCQS, St. s. K. R. Kingsbury.. 7,251
MDCP, St. s. Lubrico..... 6,956
LMKN, St. s. Montrolite..... 6,834
LCGT, Ga. s. Petroleum II..... 229
MCQN, St. s. R. J. Hanna..... 7,095
LDCJ, St. s. Richmond..... 6,444
MCGK, St. s. S. C. T. Dodd.... 7,054
KSCL, *Sch. S. O. Co. No. 93... 3,473
KTDJ, *Sch. S. O. Co. No. 95... 4,212
MFBN, El. s. Standard Service. 1,271
MCDS, St. s. W. S. Miller..... 6,984
MDJR, St. s. W. S. Rheem..... 9,838
Standard Transportation Co. (Del.), 26 Broadway, New York, N. Y.:
LGCM, St. s. Acme..... 6,878
MCNL, St. s. Aladdin..... 6,882
KHNP, St. s. Algonquin..... 2,832
MFKQ, Ga. s. Amsterdam Socony..... 1,199
LWCV, St. s. Ario..... 6,952
LVQH, St. s. Argon..... 6,952
LGKV, St. s. Astral..... 8,653
LDGB, St. s. Brilliant..... 2,486
LJQT, St. s. Broad Arrow..... 7,796
MFLC, Ga. s. Boston Socony... 1,199
MBQG, St. s. China Arrow..... 8,403
LDBV, St. s Comet..... 2,486
MBGR, Ga. s. Delivery No. 5... 189
MDHC, St. s. Dixie Arrow..... 8,046
MDCT, St. s. Empire Arrow.... 8,046
LCFV, St. s. Eocene..... 2,217
LGVP, St. s. Eagle..... 6,273
MFKS, Ga. s. Hartford Socony.. 1,199
MCLT, St. s. India Arrow..... 8,327
MBWJ, St. s. Japan Arrow..... 8,327
MCST, St. s. Java Arrow..... 8,327
MDFS, St. s. Levant Arrow..... 8,046
MFKP, Ga. s. Oswego Socony.. 1,199
LCBV, St. s. Perfection..... 2,209
MFKV, Ga. s. Providence Socony. 1,199
LDFT, St. s. Radiant..... 2,487
LCNT, St. s. Rayo..... 3,663
MFKW, Ga. s. Rome Socony... 1,199
LGNF, St. s. Royal Arrow..... 7,794
MFLB, Ga. s. Schenectady..... 1,199
KWGN, St. s. Security..... 397
LCVW, St. s. Socony..... 3,663
KNSF, St. s. Socony 2..... 175
KSFL, St. s. Socony 14..... 164
KSFM, St. s. Socony 15..... 164
LDVW, *Sch. Socony 17..... 1,381
KWLN, St. s. Socony 18..... 175
KWMD, St. s. Socony 19..... 175
KFCV, Sch. Socony 56..... 589
KLTB, *Sch. Socony 58..... 1,643
LCTD, *Sch. Socony 83..... 2,440
LGKS, *Sch. Socony 82..... 2,320
LCWS, *Sch. Socony 84..... 2,441
LDWC, *Sch. Socony 85..... 2,441
LDWF, *Sch. Socony 86..... 1,102
LDWG, *Sch. Socony 88..... 2,005
LCPK, *Sch. Socony 89..... 2,452
LCRJ, *Sch. Socony 90..... 2,451
KSPJ, *Sch. Socony 92..... 3,248
KTBG, *Sch. Socony 94..... 4,167
KQTN, St. s. Standard..... 374
LGCR, St. s. Standard Arrow... 7,794
LJKC, St. s. Sylvan Arrow..... 7,797
LHKN, St. s. Tiger..... 6,273
MFDJ, Ga. s. Troy Socony..... 943
LCFT, St. s. Vesta..... 3,663
MCWG, St. s. Yankee Arrow... 8,046
Staples Transportation Co. (Me.), 404 Davol St., Fall River, Mass.:
LFPR, *Sch. Atlantic..... 1,900
MCTS, *Sch. Barnstable..... 1,626

Staples Transportation Co. (Me.), 404 Davol St., Fall River, Mass.—Con.
MDBR, *Sch. Bourne 1,626
LHFD, St. s. Bristol 284
KPGW, *Sch. Brockton 567
KQSN, *Sch. Cardenas 1,576
LCHJ, *Sch. Chatham 1,812
KNVM, *Sch. Easton 531
KNPJ, St. s. Eureka 353
LRBV, *Sch. Falmouth 2,236
LCGF, *Sch. Fall River 1,759
LCHW, *Sch. Mount Hope 1,801
LCQF, St. s. Narragansett 164
LGMF, *Sch. Orleans 1,602
KNWL, *Sch. Randolph 567
KPQW, *Sch. Remus 531
KQTG, *Slp. Rockland 481
KMRL, *Sch. Somerset 283
KPDG, *Sch. Tipton 830
LGSD, *Sch. Truro 1,631
KWVT, St. s. Waltham 353
LFKW, *Sch. Wollaston 1,378
KNHF, *Slp. Warren 283
KVRG, St. s. Watuppa 90
MDHP, St. s. Well Fleet 430
LTGP, *Sch. Whitehead 1,253
Stauderman, Philip, 17 State St., New York, N. Y.:
MDPH, Sch. Cynthia J. Griffin. 487
Steamer Freeport Corp. (N. Y.), 2515 4th Ave., New York, N. Y.:
MBJT, St. s. City of Freeport ... 4,469
LTGV, St. s. Hadnot 6,413
Steamer General Meigs, 24 State St., New York, N. Y.:
MDRF, St. s. General Meigs 267
Steamer Rowe (Del.), 70 East Ferry St., New Haven, Conn.:
LGWJ, St. s. Rowe 476
Steamship Deerfield Corp. (Del.), Du Pont Bldg., Wilmington, Del.:
LNGB St. s. Deerfield 7,435
Steamship Newport, 318 Market St., San Francisco, Calif.:
JTVP, St. s. Newport 2,643
Steamship Theodore F. Reynolds Corp., 25 Broadway, New York, N. Y.:
MBHV, St. s. Theodore F. Reynolds 2,359
Steam tug Helen L. Tracy, 1 Broadway, New York, N. Y.:
LVCM, St. s. Helen L. Tracy 176
Stephens, A. M., 24 California St., San Francisco, Calif.:
LHTN Ga. s. La Merced 1,606
Steam tug Thomas Tracy, 1 Broadway, New York, N. Y.:
LTKW, St. s. Thomas Tracy 176
Sterling Ship Co., Coleman Building, Seattle, Wash.:
LDRK, Bkn. E. R. Sterling 2,577
Stevens, Arthur A., Wells Beach, Me.:
KWRG, Sch. Frank Brainerd ... 254
Stewart, L. C., 260 California St., San Francisco, Calif.:
LJNS, St. s. Trinidad 974
Stony Creek Improvement Co. (Del.), Recreation Pier, Baltimore, Md.:
KSMG, St. s. Stony Creek 345
The Storm King Co., 115 Walnut St., Philadelphia, Pa.:
LKVH, St. s. Storm King 174
Story, Arthur D., Essex, Mass.:
MBGH, Sch. Lincoln 405
Stout Lumber Co. of Oreg., The, 2 Pine St., San Francisco, Calif.:
LCHK, St. s. Martha Buehner ... 774
Strouse, Henry, Real Estate Trust Bldg., Philadelphia, Pa.:
LQCB, Bkn. John J. Phillips 968
Strout, Belford C., 161 Chestnut St., Providence, R. I.:
HLPB, Sch. Jesse L. Leach 247
Struller, Hermann, 116 Broad St., New York, N. Y.:
KRPJ, Ga. s. Kineo 122
Struven, Charles M., 114 South Frederick St., Baltimore, Md.:
LHDM, Sch. Charles M. Struven 532
KHMD, Sch. Florence A 154
Struven, Charles M., 114 South Frederick St., Baltimore, Md.—Con.
LBCF, Sch. Richmond 288
KQCV, Sch. Richard Cromwell .. 118
Submarine Boat Corp. (N. Y.), 11 Pine St., New York, N. Y.:
LWMT, St. s. Suboatco 3,285
LWHD, St. s. Sucarseco 3,545
MCPF, St. s. Sucubaco 3,285
MBLS, St. s. Sudawsonco 3,285
MBLG, St. s. Sudurco 3,545
LWTB, St. s. Suelco 3,545
MCDP, St. s. Sugillenco 3,285
LWST, St. s. Suholco 3,545
MCBL, St. s. Sujameco 3,285
MCJH, St. s. Sujerseyco 3,285
MBLT, St. s. Sulanierco 3,285
MBJH, St. s. Sumanco 3,289
MCJK, St. s. Sunewarkco 3,545
MBDS, St. s. Sunewco 3,545
MCKD, St. s. Sunugentco 3,285
MCRP, Ga. s. Suphenco 3,545
LWTC, St. s. Suportco 3,545
MBDT, St. s. Suralleo 3,289
MBQR, St. s. Suremico 3,545
MBQP, St. s. Surichco 3,285
MBJR, St. s. Surico 3,545
MBNG, St. s. Suscolanco 3,545
MBJS, St. s. Susherico 3,545
MCLG, St. s. Suspearco 3,545
MBDR, St. s. Suterpco 3,289
MBHW, St. s. Sutermco 3,289
MCBJ, St. s. Suwarinco 3,253
MCBK, St. s. Suwordenco 3,515
Submarine Boat Corp. (Del.), 5 Nassau St., New York, N. Y.:
MBJQ St. s. Suduffco 3,385
Sudden, Robert C., Third and Mariposa Sts., San Francisco, Calif.:
KQSP St. s. Chehalis 663
Sudden & Christenson, 230 California St., San Francisco, Calif.:
LHDB, St. s. Brooklyn 333
LBHK, St. s. Carmel 633
LFQG, St. s. Edna 1,815
KWJL, St. s. Grays Harbor 659
KVPF, St. s. Raymond 595
LVFQ St. s. Vinita 5,411
Sudden & Heitman Lumber Co. (Calif.), 1950 Third St., San Francisco, Calif.
LDJS, St. s. Alvarado 1,994
KWFH, St. s. Yellowstone 767
Sullivan Co., John W., foot of 9th St., East River, New York, N. Y.:
MBWK, *Sch. Aberfoil 2,416
MDKG, St. s. Eckmuhl 411
MBKL, *Sch. Winaple 2,411
Sullivan, S. K., 29 Broadway, New York, N. Y.:
LDMW, *Sch. Darien 944
Sun Oil Co. (N. J.), Finance Bldg., Philadelphia, Pa.:
LWFP, St. s. Atlantic Sun 6,666
LJMK, St. s. Chester Sun 6,609
MDJT, St. s. Delaware Sun 8,964
MDBN, St. s. J. N. Pew 9,074
KQLB, St. s. Paraguay 2,627
MDWS, St. s. Pennsylvania Sun 8,862
LJSD, St. s. Sabine Sun 6,728
KVWH, St. s. Sun 4,662
LTBJ, St. s. Sunbeam 6,664
LGJR, St. s. Sunoil 7,157
Sunset Fuel Oil Co., Bedell Bldg., San Antonio, Tex. (or Corpus Christi, Tex.):
LKWG, St. s. O. A. Hermanson .. 333
Sun Shipbuilding & Dry Dock Co. (Pa.), Philadelphia, Pa.:
MBNH Ga. s. Bidwell 7,050
LNDS Ga. s. Challenger 7,590
LWKN, St. s. Miller County 7,050
Superior Trading & Transportation Co. (Mass.), 88 Broad St., Boston, Mass.
MCGH, Sch. Edna Hoyt 1,512
Swan, Edward L., Brooklyn, N. Y.:
LBKG, Sch. Anna R. Heidritter. 694
Swayne & Hoyt (Calif.), 430 Sansome St., San Francisco, Calif.:
LMBW, St. s. Point Lobos 2,189
LMGV, St. s. Point Judith 2,205
Sylvia, Antone F., 274 Orchard St., New Bedford, Mass.:
KVMP, Sch. Athelete 132
Syndicate Managers, Munsey Building, Baltimore, Md.:
LVHW, *Sch. Carroll 1,281
LTMC, *Sch. Catonsville 1,281
LVDR, *Sch. Druid Hill 1,281
LTMR, *Sch. Hallowell 1,327
LSTB, *Sch. Millville 1,213
LRPK, *Sch. Nahant 1,289
LTKC, *Sch. Ormond 1,313
LSDF, Sch. Ramos 1,208
LWBC, *Sch. Ruxton 1,281
LKST, Ga. s. Sherwog 1,353
LTFP, *Sch. Tompkinsville 1,274
T. A. Scott Co., New London, Conn.:
LSMR, St. s. Guardsman 360
Taft Fish Co., Taft, Va.:
LCJD, St. s. B. H. B. Hubbard, jr. 276
Tankard Co. (Va.), Eubank, Kilmarnock, Va.:
LDMT, St. s. Pocahontas 286
Taylor Dredging Co. (N. J.), foot of Communipaw Ave., Jersey City, N. J.:
KPNM, St. s. Savage 410
The Texas Oil Co. (Tex.), Port Arthur, Tex.:
KQRJ, St. s. Alabama 2,801
LPMR, St. s. American 168
LTND, St. s. Aryan 6,784
LDQK, St. s. Brabant 2,773
LBQC, *Sch. Dallas 1,148
LSFR, St. s. Derbyline 7,063
LPTH, St. s. Dirigo 6,762
LWVG, St. s. Dungannon 7,258
KWQL, St. s. Georgia 5,108
MCVW, St. s. Illinois 6,707
LPGH, St. s. Latin American ... 166
LSKV, St. s. Lightburne 6,784
KQRH, St. s. Louisiana 2,849
KVHR, *Sch. Magnolia 681
KSLF, Ga. s. Maryland 2,498
MDHL, St. s. New Jersey 6,740
LFTP, St. s. New York 6,678
LQTF, St. s. Shenandoah 6,768
LJRD, St. s. South American 168
LDTF, *Sch. Tampico 1,994
LJMG, Ga. s. Texaco 2,226
LQWV, Ga. s. Texaco 145 484
LRJP, Ga. s. Texaco 146 484
LRTC, Ga. s. Texaco 147 484
LFSD, St. s. Texas 6,678
LBHP, *Sch. Tulsa 607
Texas Steamship Co. (N. Y.), 17 Battery Place, New York, N. Y.:
MBQT, St. s. Harvester 6,727
LDHC, St. s. North American .. 134
LWNG, St. s. Occidental 6,727
LHMF, St. s. Pennsylvania 6,666
MCBN, St. s. Reaper 6,774
LVKC, St. s. Roanoke 6,784
LWFR, Ga. s. Solitaire 3,350
LJNH, Ga. s. Texaco 124 226
LHNP, St. s. Virginia 6,666
Thames River Line (Del.), 44 Whitehall St., Pier 27, E. R., New York, N. Y.:
KQFV, St. s. Cape Cod 557
Thames Towboat Co. (Conn.), New London, Conn.:
LVMS, St. s. Bess 223
KPCD, *Sch. Edith 516
KPCB, St. s. F. H. Chappell 353
KRJL, St. s. Harold 186
KTNP, *Sch. John Forsyth 2,198
LPNH, *Sch. Marion Chappell .. 1,595
KRJM, St. s. Minnie 167
HSBD, *Sch. Pequot 705
KRNJ, St. s. R. M. Waterman .. 174
KQHL, *Sch. Theodore Palmer . 1,042
KQLH, *Sch. Virginia Palmer ... 840
Thompson Transit Corp. (Ohio), Keith Bldg., Cleveland, Ohio:
LQCP, St. s. E. C. Pope 2,787
KFJD, St. s. Westland 2,134
Thurlow, Lewis K., 131 State St., Boston, Mass.:
LBGK, Sch. John C. Hildebrand. 1,036
MCDG, Sch. Mabel A. Frye 1,151

Thurlow, Lewis K., 131 State St., Boston, Mass.—Continued.
MBWS, Sch. Josephine A. McQuesten 1,607
Tide Water Oil Co., 11 Broadway, New York, N. Y.:
MDJG, St. s. Byron D. Benson .. 7,953
MCWK, St. s. David McKelvy .. 6,820
MDFT, St. s. Robert E. Hopkins 6,624
MDGT, St. s. Samuel Q. Brown. 6,624
MBPR, St. s. Veedol 1,224
Todd, Houston W., 1913 Wilkins Ave., Baltimore, Md.:
KGBP, Sch. Lucy May 104
Tomlinson, G. A., Duluth, Minn.:
LPRD, St. s. Coulee 2,450
Tonsmiere, S. A., Mobile, Ala.:
LRBT, Sch. Pat Harrison 1,145
Town of New Shoreham, Newport R. I.:
KRCH, St. s. New Shoreham 503
Tracy, M. and J., 1 Broadway, New York, N. Y.:
LNRS., St. s. Charles L. O'Connor 2,351
LQHN, St. s. John Tracy 2,469
LJFS, St. s. M. & J. Tracy 2,364
LNWQ, St. s. Michael Tracy 2,351
LKSF, St. s. Tracy Brothers 5,731
Traders Transportation Co. (Ind.), 209 West Jackson Blvd., Chicago, Ill.:
LKRT, Sch. De Witt Brown 1,325
Transit Navigation Corp., N. 290 Front St., New York, N. Y.:
KBVN, Sch. Charles Whittemore 693
Trenholm, Charles C., 52 Taylor St., Fall River, Mass.:
JTCN, Sch. Cameo 243
Trenton Transportation Co. (N. J.), Municipal Wharf, Trenton, N. J.:
HGDK, St. s. F. W. Brune 296
Tug Storm King Co. (Del.), 115 Walnut St., Philadelphia, Pa.:
LKVH, St. s. Storm King 174
Turner, Herbert C., Van Antwerp Bldg., Mobile, Ala.:
KRFH, Sch. Alpena 970
KQGS, Sch. Stimson 693
Turner, Horace, 991 Government St., Mobile, Ala.:
LJFP, Bk. Doon 848
Tusitala (N. Y.), The Ship, 80 Broad St., New York, N. Y.:
MFCR, Ship., Tusitala 1,748
Tyson, James, 230 California St., San Francisco, Calif.:
MBRN, Sch. Fort Laramie 2,240
LHJK, St. s. Monongahela 2,782
LHJF, St. s. Moshula 2,116
Umpqua Transportation Co. (Oreg.), Portland, Oreg.:
LJKN, Sch. Washougal 710
Union Fish Co. (Calif.), 141 Clay St., San Francisco, Calif.:
JWSV, Sch. Beulah 356
KJDM, Sch. Galilee 354
LDCK, Sch. Golden State 353
KPGF, Sch. Wm. H. Smith 506
Union Oil Co. of California (Calif.), Union Oil Bldg., Los Angeles, Calif.:
LWKQ, St. s. Cathwood 7,072
LSTH, St. s. Deroche 7,058
KNQF, *Sch. Erskine M. Phelps. 3,029
LFSV, St. s. La Brea 6,665
MVNJ, St. s. La Placentia 8,272
MDGK, St. s. La Purisima 5,091
LFTS, St. s. Los Angeles 6,752
KLGD, Sch. Louise 345
MCNH, St. s. Montebello 8,272
KQMJ, Ga. s. Oleum 2,998
LWDS, St. s. Utacarbon 7,076
MCHV, St. s. Warwick 4,469
Union Steamship Co. (N. J.), Union Oil Bldg., Los Angeles, Calif.:
LFCW, St. s. Coalinga 7,387
KSVF, St. s. Lansing 4,560
Union Sulphur Co. (N. J.), 33 Rector St., New York, N. Y.:
LHNF, St. s. C. A. Snider 2,783
Union Sulphur Co. (N. J.), 33 Rector St., New York, N. Y.—Continued.
LCRT, St. s. Frieda 2,365
MCRN, St. s. Henry D. Whiton. 4,438
MCDW, St. s. Herman Frasch ... 4,421
LTQD, St. s. J. R. Gordon 5,557
LGHD, St. s. Severance 4,993
United Fruit Steamship Corp. (N. Y.), 17 Battery Place, New York, N. Y.:
LDQJ, St. s. Sixaola 4,558
United Fruit Steamship Corp. (Del.) 17 Battery Place, New York, N. Y.:
LDRJ, St. s. Abangares 4,572
LDRW, St. s. Atenas 4,611
LDSQ, St. s. Calamares 7,244
LDQH, St. s. Cartago 4,611
LDSN, St. s. Carrillo 4,538
LDRM, St. s. Coppename 3,251
LDRF, St. s. Esparta 3,304
LDRC, St. s. Heredia 4,611
LQKB, St. s. Levisa 2,118
LDQN, St. s. Limon 3,266
LDRB, St. s. Metapan 4,588
LDRT, St. s. Parismina 4,611
LDSP, St. s. Pastores 7,241
LDSB, St. s. San Jose 3,309
LFJQ, St. s. San Mateo 3,228
LDSM, St. s. Santa Marta 4,601
LDSJ, St. s. Saramaca 3,212
LDQT, St. s. Suriname 3,203
LDPJ, St. s. Tivives 4,538
LDQW, St. s. Turrialba 4,572
LDQQ, St. s. Zacapa 4,567
United Fruit Tanker Co. (Del)., 39 Broadway, New York, N. Y.:
MCFJ, St. s. Camden 6,653
United N. Y. Sandy Hook Pilots' Assn. (N. Y.), Staten Island Ferry Bldg., New York, N. Y.:
KNBM, St. s. New York 540
United Oil & Fertilizer Corp. (Va.), Chincoteague, Va.:
KTBQ, St. s. F. H. Beckwith 195
LRHD, St. s. Henry W. Conant. 236
United States Gypsum Transportation Co. (N. J.), 17 State St., New York, N. Y.:
MBPL, *Sch. Charles W. Baird .. 2,204
MDRS, *Sch. A. W. Coburn 2,197
KVQH, St. s. Gypsum King 581
LGQM, St. s. Hillsborough 328
MDRN, *Sch. James Blight 2,197
MBNT, Sch. William B. Fancher 2,216
LJDP, *Sch. Samuel W. Fancher. 1,972
LWDF, St. s. Gypsum Queen 429
United States Shipping Board, Washington, D. C.:
LVHN, St. s. Abercos 6,076
LSNG, St. s. Ablanset 3,545
LSPD, St. s. Abraham Lincoln ... 7,660
LPGJ, St. s. Abron 4,870
LJQR, St. s. Absaroka 5,641
LKVM, St. s. Accomac 5,274
LSGP, St. s. Afel 5,652
KTQG, St. s. Afoundria 5,590
LPVF, St. s. Agarista 2,594
LNDF, St. s. Agawam 3,282
MCKF, St. s. Ala 5,976
LNVB, St. s. Alamosa 3,545
LNTW, St. s. Alcona 3,545
LPSM, St. s. Aledo 4,768
MBHP, St. s. Algic 5,496
LPVJ, St. s. Alles 3,658
LMCS, St. s. Alloway 6,113
LRNG, St. s. Ambridge 6,631
LVGQ, St. s. Ameross 5,980
LHQG, St. s. America 21,114
MBNQ, St. s. American Banker. 7,430
MCFW, St. s. American Farmer. 7,430
MDBG, St. s. American Legion. 13,736
MCHS, St. s. American Merchant 7,430
MCHR, St. s. American Shipper. 7,430
MCDT, St. s. American Trader. 7,430
LVQS, St. s. American Press 5,135
LTDM, St. s. Anaconda 6,517
LMSF, St. s. Anacortes 4,829
LTRS, St. s. Andrew Jackson 7,746
LQWT, St. s. Anniston 3,545
United States Shipping Board, Washington, D. C.—Continued.
LWBP, St. s. Anthracite Bridge. 3,283
MBCL, St. s. Antinous 6,094
LMSJ, St. s. Apalachee 2,474
LWNC, St. s. Aquarius 6,094
LPWD, St. s. Archer 7,610
LWKR, St. s. Arcturus 6,094
MCLV, St. s. Arden 5,976
MBRL, St. s. Argosy 4,995
LWDC, St. s. Arizpa 5,517
LHMG, St. s. Artemis 8,413
LWKT, St. s. Artigas 5,161
LSNH, St. s. Asaboth 3,545
LTQN, St. s. Ashland County ... 2,592
LRWN, St. s. Ashwaubemie 176
LSCT, St. s. Askawako 6,148
LSHB, St. s. Asquam 3,545
LRVP, St. s. Assinippi 3,545
MBGW, St. s. Atlanta of Texas. 3,545
LPNK, St. s. Auburn 6,025
LTDQ, St. s. Auditor 5,503
LSHG, St. s. Babboosie 5,970
LSPT, St. s. Bakersfield 5,545
LSGK, St. s. Baldbutte 6,295
LSVP, St. s. Baldhill 6,413
LQFC, St. s. Ballcamp 425
LQFM, St. s. Ballenas 437
LRHT, St. s. Balsam 4,749
LTSG, St. s. Bavington 5,539
LRVJ, St. s. Bay Head 3,257
LTKQ, St. s. Baymead 426
MBPF, St. s. Bayou Chico 5,401
LVWF, St. s. Bayport 426
LVMQ, St. s. Bearport 6,076
LPCM, St. s. Beaumont 2,551
MFBJ, St. s. Beetle 103
LNHJ, St. s. Belair 2,551
LRWS, St. s. Belfort 6,629
LSHN, St. s. Bellbuckle 6,207
LTCS, St. s. Bellemina 6,085
LTKN, St. s. Bellepline 6,049
LTKN, St. s. Bellerose 6,517
LTSV, St. s. Bellflower 6,085
LTDK, St. s. Bellhaven 6,098
LMNP, St. s. Bellingham 4,837
LPSN, St. s. Belvidere 4,755
LRWP, St. s. Benoni 6,330
LTFN, St. s. Bensalem 5,513
LRHM, St. s. Bessemer 4,923
LRMD, St. s. Bethlehem Bridge 3,545
LSHT, St. s. Betsey Bell 6,059
MBRJ, St. s. Bibbco 5,107
LSVB, St. s. Bird City 4,982
LVTQ, St. s. Blue Triangle 5,120
MBQH, St. s. Bonnie Brock 5,976
LRVH, St. s. Boston Bridge 3,257
LRDB, St. s. Bound Brook 3,283
LQKF, St. s. Braddock 6,629
LNSF, St. s. Brandywine 4,969
LRKW, St. s. Brasher 3,256
LTGS, St. s. Brave Coeur 6,458
LRPM, St. s. Braxton 2,922
LKMQ, St. s. Bremerton 4,927
LWMJ, St. s. Brookline 5,527
LSQB, St. s. Buffalo Bridge 3,315
LRMN, St. s. Buttercup 418
LPVR, St. s. Cabegon 6,107
LQFH, St. s. Cabrille 5,030
LMQF, St. s. Calaveras 2,379
LNJC, St. s. Callcorock 2,379
LNMQ, St. s. Calispell 2,379
LRVK, St. s. Calno 3,263
LQWB, St. s. Calvert 4,071
LSFP, St. s. Cambridge 3,263
LVJS, St. s. Canoga 5,575
LSGV, St. s. Cansumet 5,996
LKRG, St. s. Cape Henry 4,628
LNKJ, St. s. Cape May 6,847
LKWD, St. s. Cape Romain 4,695
LWHS, St. s. Capillo 5,135
LWND, St. s. Capital of Nebraska 3,545
LWQM, St. s. Capulin 5,543
LWRS, St. s. Cardonia 5,104
MBJL, St. s. Carenco 5,109
MBJH, St. s. Carlton 5,127
MBKS, St. s. Carplaka 5,104
LRGB, St. s. Cascade 4,839
LTVP, St. s. Casey 5,017
LSFW, St. s. Casper 4,970

United States Shipping Board, Washington, D. C.—Continued.

MBNC, St. s. Castaba 5,030
LPVT, St. s. Castle Wood 3,304
LMSW, St. s. Catawba 3,129
LTPC, St. s. Cathlamet 5,869
MBPG,*Sch. Catskill 2,196
LPBT, St. s. Cedar Spring 2,343
LQRH, St. s. Conturion 415
LPNG, St. s. Ceralvo 2,323
LQMR, St. s. Cerosco 2,323
LQMS, St. s. Cerro Gardo 2,347
LRDW, St. s. Chamberino 2,323
LQMT, St. s. Chamblee 2,323
LRFB, St. s. Chantier 2,323
LRPD, St. s. Chaparel 2,323
LWKS, St. s. Chappaqua 4,755
LQMV, St. s. Chappel 2,323
LNVK, St. s. Charlot 3,286
LQWR, St. s. Chattanooga 3,545
LRCQ, St. s. Chautauqua 2,323
LMFD, St. s. Chebaulip 4,839
LTFC, St. s. Chepadoa 6,035
MDBQ, St. s. Chester Kiwanis 5,502
LVDK, St. s. Chester Valley 5,078
LJQG, St. s. Chestnut Hill 4,935
LQBR, St. s. Chetopa 3,545
LQPC, St. s. Chicago Bridge 3,289
LWCM, St. s. Chickamauga 3,853
LTJP, St. s. Chickasaw 4,948
LTPQ, St. s. Chicomico 6,032
LRHJ, St. s. Chipchung 6,163
LVNF, St. s. City of Alma 5,530
LTSD, St. s. City of Alton 5,590
LVMB, St. s. City of Berkeley 6,039
MCJS, St. s. City of Dalhart 5,841
MCHF, St. s. City of Elwood 6,171
LRBQ, St. s. City of Eureka 5,728
LSGQ, St. s. City of Fairbury 5,053
LVPW, St. s. City of Flint 4,963
MBCK, St. s. City of Fort Worth 6,501
LVWQ, St. s. City of Joliet 6,501
LWGQ, St. s. City of Lordsburg 3,545
LHQP, St. s. City of Los Angeles 12,642
LVKG, St. s. City of Omaha 6,527
MBQC, St. s. City of Rayville 5,910
LVCS, St. s. City of St. Joseph 5,091
LVPS, St. s. City of Sherman 5,401
LSBR, St. s. City of Spokane 6,406
LWGT, St. s. City of Vernon 5,401
LWRD, St. s. City of Weatherford 5,401
LRNF, St. s. Clairton 6,080
LTNK, St. s. Clavarack 5,590
LVTB, St. s. Clearwater 4,970
LVTD, St. s. Clarence C. Morse 6,061
LVCF, St. s. Cliffwood 5,104
LVQT, St. s. Clontarf 4,960
LTQH, St. s. Coahoma County 5,590
LQVN, St. s. Coaxet 6,038
LTFG, St. s. Cockaponset 5,995
MBLF, St. s. Cody 5,104
LVHR, St. s. Coelleda 5,590
LVHQ, St. s. Coeur d'Alene 5,104
LNSG, St. s. Cohasset 5,268
LNVM, St. s. Cokato 3,545
LQKN, St. s. Cokesit 6,176
LTVQ, St. s. Coldbrook 5,104
LVMN, St. s. Cold Harbor 5,010
LSBJ, St. s. Cold Spring 6,075
LVQR, St. s. Coldwater 5,110
LVMK, St. s. Collamer 5,112
LWCJ, St. s. Collingsworth 5,101
LSDM, St. s. Colorado Springs 6,864
LWDK, St. s. Commack 5,111
LWJV, St. s. Conchatta 5,620
LNHS, St. s. Connersville 2,232
LWHQ, St. s. Conness Peak 5,620
LPHD, St. s. Conotton 2,324
LQBP, St. s. Consort 3,285
LSWN, St. s. Continental Bridge 3,283
LNWD, St. s. Contoocook 2,344
LTFS, St. s. Cook 3,287
LQNK, St. s. Copalgrove 2,324
LPVM, St. s. Coperas 2,153
LQRK, St. s. Coquina 2,140
LTFV, St. s. Coquitt 3,283
LQRJ, St. s. Corapeak 2,153
LRCV, St. s. Cornucopia 2,153
LJNW, St. s. Coronado 5,989
LNRH, St. s. Corrales 2,146

United States Shipping Board, Washington, D. C.—Continued.

LNDW, St. s. Corsicana 2,146
LSCV, St. s. Corson 4,999
LTRB, St. s. Coskata 3,257
LRTP, St. s. Costigan 6,126
LSMC, St. s. Cotaki 5,963
LPBC, St. s. Courageous 7,593
LMWV, St. s. Crainecreek 2,292
LNFS, St. s. Cranenest 2,292
LTPJ, St. s. Cranford 6,527
LNQV, St. s., Crathorne 2,241
LMJW, St. s. Crawl Keys 2,308
LNHB, St. s. Craycroft 2,292
LTJF, St. s. Cripple Creek 6,320
LTMJ, St. s. Crisfield 6,321
LVDW, St. s. Crosskeys 6,869
LWNQ, St. s. Crown City 5,490
MBKG, St. s. Culberson 5,453
MBWL, St. s. Cuprun 6,062
LTCR, St. s. Cushnet 3,545
LRQF, St. s. Cushnoc 5,405
LTRD, St. s. Cuttyhunk 3,545
LWSF, St. s. Cuyamaca 6,486
LRMC, St. s. Dade County 3,283
LPJM, St. s. Dallas 4,756
LTMG, St. s. Daniel Webster 8,289
LTSH, St. s. Dannedalke 4,310
LWHM, St. s. Darden 5,189
LSPV, St. s. Dauperate 5,720
LVRG, St. s. Davenport 5,491
LRVM, St. s. Davidson County 3,283
LPQB, St. s. Decatur Bridge 3,058
LRPS, St. s. Deer Lodge 6,187
LMTD, St. s. Defiance 7,611
LVGF, St. s. Delanson 5,989
LSFN, St. s. Delavan 3,283
LSBH, St. s. Delight 5,141
LJHK, St. s. Democracy 4,430
MBGD, St. s. Depere 3,475
LPHN, St. s. Deranof 5,227
MBKT, St. s. Derbley 3,475
LVNW St. s. Des Moines Bridge 3,545
LTSC, St. s. Detroit Wayne 2,606
LTPR, St. s. Deuel 5,586
LSJN, St. s. Deva 2,919
LTCW, St. s. Dewey 5,630
LRFT, St. s. Diable 5,997
LSWG, St. s. Diligent 177
LVGT, St. s. Dilworth 7,045
MBVW, St. s. Dinsmore 6,144
LQSF, St. s. Dio 4,823
MCKV, St. s. District of Columbia 7,641
LRSN, St. s. Dochet 4,834
LWDB, St. s. Donald McKay 5,535
LVBJ, St. s. Dryden 5,816
LQBC, St. s. Duquesne 6,661
LPJK, St. s. East Cape 5,812
LWBM, St. s. East Chicago 3,545
LMQC, St. s. East Indian 8,183
LNJG, St. s. Eastport 4,385
LRSF, St. s. East Side 4,750
LPGB, St. s. East Wind 5,869
LWMC, St. s. Eastern Admiral 6,668
LVWS, St. s. Eastern Belle 2,923
LTSR, St. s. Eastern Breeze 4,673
LKWN, St. s. Eastern Chief 4,660
LWMS, St. s. Eastern Coast 3,863
LWBD, St. s. Eastern Crag 3,826
LJPS, St. s. Eastern Cross 4,390
LWRG, St. s. Eastern Crown 5,729
LWKF, St. s. Eastern Dawn 5,842
LWGD, St. s. Eastern Glade 5,653
LWQT, St. s. Eastern Glen 5,570
LVPM, St. s. Eastern Guide 3,704
LMKC, St. s. Eastern King 2,995
MBSG, St. s. Eastern Leader 4,002
LPBH, St. s. Eastern Light 6,655
LWQC, St. s. Eastern Maid 3,141
LVST, St. s. Eastern Mariner 7,240
LVRK, St. s. Eastern Moon 5,716
LWCR, St. s. Eastern Pilot 3,162
LWHF, St. s. Eastern Planet 5,815
LMJF, St. s. Eastern Queen 5,834
LMFV, St. s. Eastern Sea 5,838
LPBG, St. s. Eastern Shore 6,731
LMCD, St. s. Eastern Star 4,330
LVKW, St. s. Eastern Sun 5,851

United States Shipping Board, Washington, D. C.—Continued.

MBVD, St. s. Eastern Sword 3,785
LWRH, St. s. Eastern Tempest 4,624
MBLH, St. s. Eastern Temple 3,673
LWGS, St. s. Eastern Victor 5,726
LMPQ, St. s. Easterner 5,840
LPMJ, St. s. Eclipse 7,589
LPDM, St. s. Edenton 6,958
LPKG, St. s. Edgefield 6,990
LQMW, St. s. Edgehill 6,868
LQSG, St. s. Edgemont 6,865
LSTG, St. s. Editor 6,326
LRTD, St. s. Edmore 6,999
LSGC, St. s. Eelbeck 6,318
LTPN, St. s. Effingham 6,421
LTQR, St. s. Effna 6,376
LTVD, St. s. Eglantine 6,325
LTWK, St. s. Egremont 6,864
LQWP, St. s. Eldena 6,900
LRJT, St. s. Eldridge 7,001
LJQN, St. s. Elinor 4,280
LSWR, St. s. Elkhorn 6,321
LSPQ, St. s. Elkridge 6,318
LTDW, St. s. Elkton 6,318
LRTS, St. s. Elmsport 6,865
MBVH, St. s. Emergency Aid 5,477
LTCP, St. s. Endicott 6,319
LMNT, St. s. Englewood 4,746
LSWB, St. s. Epitacio Pessoa 5,989
LTGK, St. s. Escambia 5,444
LVWM, St. s. Ethan Allen 7,701
LJFC, St. s. Evansville 3,994
LQCS, St. s. Everglades 2,362
LWGJ, St. s. Ever green City 5,990
LQCH, St. s. Faraby 3,285
LTRM, St. s. Fargo 2,606
LPTS, St. s. Farnam 3,283
LNMV, St. s. Federal 6,868
LSWM, St. s. Federal Bridge 3,283
LSHJ, St. s. Firtheliffe 6,075
LWCQ, St. s. Fishkill 5,628
LSCW, St. s. Fluor Star 5,562
LWBN, St. s. Fort Armstrong 3,545
LQGM, St. s. Fort George 2,551
LSJH, St. s. Fort Logan 2,534
LPWC, St. s. Fort Pitt Bridge 3,283
LPCS, St. s. Fort Wayne 6,231
LSNJ, St. s. Fourth Alabama 3,283
LVGD, St. s. Franklin County 2,592
LKVS, St. s. Fresno 6,002
LVBT, St. s. Gaffney 4,827
LQKS, St. s. Galahad 5,728
LMNS, St. s. Galesburg 5,138
MCNP, St. s. Galveston 6,171
LKWR, St. s. Garibaldi 2,873
MBLP, St. s. Gateway City 5,976
MCDQ, St. s. George Peirce 5,462
LHQF, St. s. George Washington 23,788
MBSL, St. s. George E. Weed 5,975
LSGB, St. s. Glen Ridge 5,104
LNBR, St. s. Goodspeed 2,395
LNBS, St. d. Goree 2,310
LWHJ, St. s. Greenland 5,502
LJVH, St. s. Guaro 2,873
LRCS, St. s. Guimba 6,100
LQWF, St. s. Gunston Hall 6,182
LSFK, St. s. Haddon 3,545
LTVM, St. s. Hagan 6,373
LVSD, St. s. Haiti 2,606
LVBK, St. s. Haleakala 5,587
LWRT, St. s. Half Moon 5,673
MCFT, St. s Hampton Roads 7,529
LVCB, St. s. Hancock County 2,606
LTHW, St. s. Hanover 5,816
LVDP, St. s. Hartford 5,703
LVJC, St. s. Haselburst 3,545
MBJK, St. s. Hastings 5,401
LSMH, St. s. Hatchle 5,989
LTCF, St. s. Hathaway 5,991
LJMC, St. s. Hatteras 4,571
LWJG, St. s. Hawarden 6,042
LWPQ, St. s. Hawk 187
LWPM, St. s. Haxtum 6,041
LWTJ, St. s. Hayden 6,042
MBHL, St. s. Haynie 6,037
MBPC, St. s. Heber 6,041
LQVM, St. s. Heffron 7,011
LRKH, St. s. Hegira 7,890

United States Shipping Board, Washington, D. C.—Continued.

LQMC, St. s. Henry Clay 8,166
LTQP, St. s. Henry County 2,592
LWMH, St. s. Henry Steers 5,980
LNPT, St. s. Hickman 4,860
LPNW, St. s. Hico 3,283
LVNP, St. s. Higho 4,828
LRMH, St. s. Hillsborough County 3,286
LWKM, St. s. Hinckley 4,750
LTDB, St. s. Hog Island 4,969
LMRH, St. s. Holbrook 3,019
MBJD, St. s. Hollywood 5,613
LVPB, St. s. Holyoke Bridge 3,545
LQCM, St. s. Homestead 6,629
LWSP, St. s. Honnedaga 6,216
MBHC, St. s. Houston 3,545
LQSP, St. s. Hoven 7,071
LQBF, St. s. Hoxie 4,623
LRCD, St. s. Hukey 418
LRDV, St. s. Hulver 418
LRDS, St. s. Humrick 418
LVWK, St. s. Hutchinson 3,545
MBFN, St. s. Hybert 6,501
LKJH, St. s. Ice King 4,715
LTMD, St. s. Iceland 5,460
LSPF, St. s. Icenium 6,032
LNPW, St. s. Independence 7,597
MBFW, St. s. Independence Hall 5,050
LTFW, St. s. Independent Bridge 3,545
LTRF, St. s. Indiana Bridge 3,545
LVNH, St. s. Indiana Harbor 2,612
LNPQ, St. s. Indianapolis 8,134
LNTV, St. s. Ingold 3,257
LSHM, St. s. Innoke 6,517
LTMN, St. s. Inspector 5,036
LRHC, St. s. Intan 5,490
LNJQ, St. s. Invincible 7,888
LNBT, St. s. Isanti 5,713
LNQS, St. s. Itanca 2,537
LRMS, St. s. Jackson 3,283
LPWF, St. s. Jacona 4,843
LBVM, St. s. Jadden 6,869
MBRC, St. s. Jalapa 6,085
MBFT, St. s. James Otis 8,292
MBTS, St. s. Janelew 6,085
LHSP, St. s. Jeannette Skinner 5,715
MCNR, St. s. Jeff Davis 6,171
LRMF, St. s. Jefferson County 3,283
LPWM, St. s. Jekyl 3,289
MBSK, St. s. Jeptha 3,333
LVDJ, St. s. John Adams 7,809
MBJG, St. s. John Englis 5,975
LVCT, St. s. John Roach 5,980
MBPH, St. s. John Stevens 5,975
LKNT, St. s. John M. Connelly 4,939
LRMG, St. s. Johnson City 3,370
LWRQ, St. s. Jolee 4,994
LVTR, St. s. Jomar 5,104
LPQD, St. s. Kamesit 6,076
LTWQ, St. s. Kayseeka 5,989
LTSW, St. s. Kearny 6,517
LWJF, St. s. Kehuku 5,107
LQKP, St. s. Keketticut 6,072
MBQK, St. s. Kekoskee 5,124
LVDM, St. s. Kenowis 4,963
LVWH, St. s. Kerhonkson 4,768
LRCP, St. s. Kishacoquillas 5,039
LRJM, St. s. Kisnop 5,874
LSHK, St. s. Kitteguan 5,989
LRKF, St. s. Knoxville 3,283
LTGD, St. s. Kootenai 3,545
LMRG, St. s. Kuwa 3,019
LSRD, St. s. Labette 4,989
LTGB, St. s. Lackawanna Bridge 3,545
LSNK, St. s. Lackawanna Valley 3,299
LSNM, St. s. Lafoome 5,562
LMNQ, St. s. Lake Akkra 2,357
LKNH, St. s. Lake Allen 2,308
LMWG, St. s. Lake Alvada 2,177
LNHD, St. s. Lake Arline 2,084
LMSR, St. s. Lake Aurice 2,353
LNDM, St. s. Lake Beacon 2,338
LNTF, St. s. Lake Belnona 2,350

United States Shipping Board, Washington, D. C.—Continued.

LMFJ, St. s. Lake Benbow 2,368
LKRH, St. s. Lake Benton 2,018
LMQN, St. s. Lake Berdan 2,342
LMGW, St. s. Lake Blanchester 2,346
LMHJ, St. s. Lake Bledsoe 2,316
LMVS, St. s. Lake Buckeye 2,338
LJSG, St. s. Lake Butler 1,948
LNPD, St. s. Lake Cahoon 2,339
LNSB, St. s. Lake Calistoga 2,379
LNWB, St. s. Lake Callicoon 2,379
LRBJ, St. s. Lake Canaveral 2,352
LRHV, St. s. Lake Candelaria 2,352
LRSQ, St. s. Lake Cannonsburg 2,352
LKJP, St. s. Lake Capens 2,026
LPVK, St. s. Lake Cathcoon 2,319
LMBV, St. s. Lake Catherine 2,016
LJVP, St. s. Lake Charles 2,013
LKVC, St. s. Lake Charlotte 2,239
LPWN, St. s. Lake Charlottesville 2,364
LKVR, St. s. Lake Chelan 2,010
LMBD, St. s. Lake Concsus 2,292
LNPC, St. s. Lake Copley 2,379
LJVW, St. s. Lake Crescent 2,054
LKMV, St. s. Lake Crystal 2,308
LNCG, St. s. Lake Dancey 2,323
LKWQ, St. s. Lake Daraga 2,371
LMVG, St. s. Lake Delancey 2,316
LNKP, St. s. Lake Desha 2,338
LMTS, St. s. Lake Deval 2,329
LMCH, St. s. Lake Duncan 2,367
LMQH, St. s. Lake Dymer 2,357
LMJS, St. s. Lake Eckhart 2,337
LMPK, St. s. Lake Elko 2,330
LJSH, St. s. Lake Elizabeth 2,308
LRPJ, St. s. Lake Elkwater 2,730
LRFW, St. s. Lake Elkwood 2,730
LSJB, St. s. Lake Ellendale 2,674
LRVD, St. s. Lake Ellenorah 2,681
LSTQ, St. s. Ellerslie 2,674
LSTN, St. s. Lake Elkijay 2,674
LTFB, St. s. Lake Ellithorpe 2,674
LTFH, St. s. Lake Ellsbury 2,674
LTBQ, St. w. Lake Ellsworth 2,674
LTPG, St. s. Lake Elmdale 2,674
LTFJ, St. s. Lake Elmhurst 2,674
LTVN, St. s. Lake Elmont 2,674
LVGS, St. s. Lake Elmsford 2,674
LVMF, St. s. Lake Elmwood 2,674
LSVT, St. s. Lake Elon 2,676
LTFQ, St. s. Lake Elpueblo 2,674
LVDH, St. s. Lake Elsah 2,674
LVNG, St. s. Lake Elva 2,674
LVQR, St. s. Lake Elwin 2,674
LKSD, St. s. Lake Ennis 2,371
LRWH, St. s. Lake Fablus 2,606
LRVC, St. s. Lake Fabyan 2,606
LSGM, St. s. Lake Fagundus 2,606
LSFT, St. s. Lake Fairfax 2,606
LSGN, St. s. Lake Fairlie 2,606
LTHD, St. s. Lake Fairmont 2,606
LSHF, St. s. Lake Falama 2,606
LVDS, St. s. Lake Falun 2,606
LSHV, St. s. Lake Fanbush 2,598
LVHF, St. s. Lake Fandango 2,606
LVHP, St. s. Lake Fandon 2,606
LTJF, St. s. Lake Fanquler 2,592
LSRV, St. s. Lake Fansdale 2,598
LRTF, St. s. Lake Farabee 2,642
LSDC, St. s. Lake Farber 2,638
LQNR, St. s. Lake Faresman 2,592
LNTP, St. s. Lake Farge 2,624
LSQT, St. s. Faribault 2,603
LTGW, St. s. Lake Farley 2,599
LRGK, St. s. Lake Farlin 2,581
LSCD, St. s. Lake Farragut 2,606
LSHC, St. s. Lake Farrar 2,606
LSRW, St. s. Lake Fault 2,598
LTJK, St. s. Lake Favonia 2,592
LTNH, St. s. Lake Faxon 2,592
LSMK, St. s. Lake Fear 2,344
LTNJ, St. s. Lake Felden 2,592
LVGC, St. s. Lake Fenn 2,592
LVNJ, St. s. Lake Feodora 2,592
LTSF, St. s. Lake Fernalda 2,595
LTBC, St. s. Lake Fernando 2,594
LTNP, St. s. Lake Ferrona 2,598
LRQG, St. s. Lake Festina 2,559

United States Shipping Board, Washington, D. C.—Continued.

LRSG, St. s. Lake Festus 2,571
LSBC, St. s. Lake Fibre 2,571
LSMN, St. s. Lake Fielding 2,571
LTDG, St. s. Lake Fife 2,559
LTJC, St. s. Lake Figart 2,559
LTJN, St. s. Lake Fighting 2,559
LSTR, St. s. Lake Fiscus 2,713
LTJM, St. s. Lake Fitch 2,713
LTNC, St. s. Lake Fithian 2,686
LWFT, St. s. Lake Flag 2,686
LSPG, St. s. Lake Flagon 2,609
LSQD, St. s. Flagstaff 2,609
LTHF, St. s. Lake Flatonia 2,609
LTNR, St. s. Lake Flattery 2,609
LVRS, St. s. Lake Flornvista 2,606
LVRW, St. s. Lake Florida 2,606
LPVH, St. s. Lake Flume 2,592
LPWJ, St. s. Lake Flushing 2,592
LQBD, St. s. Lake Flynus 2,592
LQDM, St. s. Lake Folcroft 2,592
LQHC, St. s. Lake Fonda 2,592
LNDG, St. s. Lake Fondulac 2,338
LQKT, St. s. Lake Fontana 2,592
LQJV, St. s. Lake Fontanet 2,592
LQCH, St. s. Lake Forkville 2,624
LQND, St. s. Lake Forsby 2,624
LQPS, St. s. Lake Fossil 2,624
LNTK, St. s. Lake Fostoria 2,618
LPCD, St. s. Lake Fouche 2,615
LPKM, St. s. Lake Foxboro 2,593
LQDV, St. s. Lake Foxcraft 2,593
LQNM, St. s. Lake Fraichur 2,593
LQNP, St. s. Lake Fraley 2,593
LPCH, St. s. Lake Franconia 2,621
LPHR, St. s. Lake Fray 2,622
LQFG, St. s. Lake Frazee 2,622
LQDW, St. s. Lake Fresborn 2,622
LQKF, St. s. Lake Freed 2,622
LQKD, St. s. Lake Freeland 2,622
LQNF, St. s. Lake Freezeout 2,622
LQRP, St. s. Lake Frenchton 2,622
LRBN, St. s. Lake Friar 2,622
LRNK, St. s. Lake Frio 2,616
LRWM, St. s. Lake Frolono 2,608
LRWQ, St. s. Lake Frugality 2,608
LSDQ, St. s. Lake Frumet 2,608
LQPW, St. s. Lake Fugard 2,607
LQPV, St. s. Lake Furley 2,607
LRWD, St. s. Lake Furlough 2,607
LWQP, St. s. Lake Furnas 2,677
LTJW, St. s. Lake Gaither 2,689
LMHC, St. s. Lake Gakona 2,368
LTHS, St. s. Lake Galata 2,689
LNHC, St. s. Lake Galera 2,316
LTJV, St. s. Lake Galewood 2,689
LWDR, St. s. Lake Ganado 2,677
MBPW, St. s. Lake Gano 2,677
LMQK, St. s. Lake Gardner 2,292
LMST, St. s. Lake Garza 2,331
LNCB, St. s. Lake Gaspar 2,331
MBWD, St. s. Lake Gatun 2,677
LRWF, St. s. Lake Gazette 2,644
LMNP, St. s. Lake Gedney 2,333
LTPM, St. s. Lake Gert 2,637
LTPK, St. s. Lake Getaway 2,637
LWCN, St. s. Lake Geyser 2,592
LVPQ, St. s. Lake Giddings 2,592
LQWM, St. s. Lake Gilpen 2,644
LRGJ, St. s. Lake Gilta 2,644
LRDC, St. s. Lake Giltedge 2,664
LSWV, St. s. Lake Girardeau 2,344
LRTW, St. s. Lake Girth 2,606
LRHW, St. s. Lake Gitano 2,606
LRVB, St. s. Lake Glasco 2,606
LWFS, St. s. Lake Glaucus 2,686
LQTB, St. s. Lake Globe 2,324
LRDT, St. s. Lake Glencoe 2,324
LNFJ, St. s. Lake Gorin 2,368
LNFW, St. s. Lake Gormania 2,397
LNQQ, St. s. Lake Govan 2,343
LNWC, St. s. Lake Gradan 2,632
LQVK, St. s. Lake Grainger 2,615
LQSW, St. s. Lake Grama 2,615
LQRT, St. s. Lake Grampian 2,215
LQPT, St. s. Lake Grampus 2,615
LRGM, St. s. Lake Granby 2,615
LNRT, St. s. Lake Grandon 2,611
LNSM, St. s. Lake Gratis 2,611

United States Shipping Board, Washington, D. C.—Continued.

LPCG, St. s. Lake Grattan 2,611
LPFS, St. s. Lake Gravella 2,611
LNVC, St. s. Lake Gravett 2,611
LPNJ, St. s. Lake Gravity 2,592
LPNH, St. s. Lake Greenbrier 2,592
LPRW, St. s. Lake Gretna 2,592
LPSB, St. s. Lake Grogan 2,592
LTVN, St. s. Lake Haresti 2,689
LMGQ, St. s. Lake Harris 2,217
LMTV, St. s. Lake Helen 1,998
LKQH, St. s. Lake Hemlock 2,308
LMRT, St. s. Lake Hewes 2,330
LKQJ, St. s. Lakehurst 2,308
LVPH, St. s. Lake Ikatan 2,689
LQWC, St. s. Lake Inaha 2,622
LNCS, St. s. Lake Indian 1,991
LSVN, St. s. Lake Inglenook 2,606
LMDV, St. s. Lake Janet 2,292
LNJK, St. s. Lake Kyttle 2,157
LKTB, St. s. Lake Larga 2,371
LKTC, St. s. Lake Lasang 2,371
LMBQ, St. s. Lake Ledan 2,369
LKMJ, St. s. Lake Lemando 2,370
LMHK, St. s. Lake Lesa 2,352
LPNK, St. s. Lake Licoco 2,350
LKQT, St. s. Lake Lida 2,177
LPCV, St. s. Lake Lilicusun 2,350
LMQD, St. s. Lake Linden 2,150
LKTR, St. s. Lake Louise 2,242
LMVQ, St. s. Lake Marion 2,230
LMFB, St. s. Lake Markham 1,998
LKWP, St. s. Lake Mary 2,292
LNPQ, St. s. Lake Mattato 2,338
LKMR, St. s. Lake Maurepas 2,242
LMWD, St. s. Lake Medford 2,084
MCJV, St. s. Lake Miraflores 2,677
LKTJ, St. s. Lake Narka 2,367
LTJB, St. s. Lake Onawa 2,711
LJHD, St. s. Lake Ontario 2,003
LMJR, St. s. Lake Ormoc 2,368
LMVR, St. s. Lake Osweya 2,416
LMNJ, St. s. Lake Otsquago 2,337
LMKV, St. s. Lake Pachuta 2,416
LMFR, St. s. Lake Pearl 2,292
LKPQ, St. s. Lake Pewaukee 2,167
LNKG, St. s. Lake Pickaway 2,339
LMKF, St. s. Lake Pleasant 2,221
LQSN, St. s. Lake Saba 2,352
LJSV, St. s. Lake St. Clair 2,308
LKND, St. s. Lake St. Regis 2,238
LNJH, St. s. Lake Sanford 2,232
LQDK, St. s. Lake Sapor 2,592
LKQV, St. s. Lake Shawano 2,177
LMDG, St. s. Lake Silver 2,292
LSJK, St. s. Lake Singara 2,715
LPVQ, St. s. Lake Strabo 2,364
LJFM, St. s. Lake Superior 1,977
LKMF, St. s. Lake Traverse 1,993
LVDG, St. s. Lake Treba 2,606
LJFW, St. s. Lakeview 2,003
LMTR, St. s. Lakeville 2,292
LKVG, St. s. Lake Washburn 2,121
LNBJ, St. s. Lake Wilson 2,139
LMCG, St. s. Lake Wimico 2,013
LKNB, St. s. Lake Winona 2,308
LNGR, St. s. Lake Winooski 2,416
LMPQ, St. s. Lake Winthrop 2,150
LMHV, St. s. Lake Yahara 2,338
LNBH, St. s. Lake Yelverton 2,332
LMCJ, St. s. Lake Yemassee 2,319
LMTC, St. s. Lake Ypsilanti 2,368
LNHV, St. s. Lake Zaliski 2,332
LTRQ, St. s. Lansdowne 5,479
LWJM, St. s. Las Vegas 5,403
LWCD, St. s. Latham 6,287
LQCV, St. s. Laurel 4,296
MBNV, St. s. Lavada 6,052
LRVG, St. s. Lehigh 4,983
MBHD, St. s. Leopard 176
LHQD, St. s. Leviathan 59,956
LMCK, St. s. Liberator 7,707
LNHD, St. s. Liberty 6,211
LWBG, St. s. Liberty Bell 5,107
LSDB, St. s. Liberty Glo 4,979
LSGR, St. s. Liberty Land 5,052
LWDV, St. s. Lightning 183
LPBF, St. s. Lithopolis 2,362
LSNQ, St. s. Lockport 6,214

United States Shipping Board, Washington, D. C.—Continued.

LRFC, St. s. Lorain 6,213
LSNR, St. s. Lordship Manor 3,275
LWSG, St. s. Loretta 5,493
MBHQ, St. s. Lorraine Cross 5,127
LQWS, St. s. Louisville Bridge 3,283
LRWK, St. s. Luxpalile 4,900
LTQB, St. s. Lycoming 5,989
LTWD, St. s. McCreary County 2,606
LQKH, St. s. McKeesport 6,198
LTJQ, St. s. Magmeric 5,172
LMNC, St. s. Mahaska 2,524
LRWJ, St. s. Maiden Creek 5,753
LWMD, St. s. Manatee 5,948
LVBW, St. s. Manham 6,030
LQKW, St. s. Manhattan Island 4,834
LVQR, St. s. Maquan 6,031
LTRH, St. s. Margus 3,545
LKTF, St. s. Mariner's Harbor 2,431
LPQG, St. s. Marne 6,191
LWSK, St. s. Marsodak 3,545
LQTH, St. s. Masca 3,286
LTRJ, St. s. Massillon Bridge 3,545
LMJK, St. s. Masuda 4,844
MCNV, St. s. Meanticut 6,061
MCKT, St. s. Memnon 3,329
LTCG, St. s. Menominee 441
LPJN, St. s. Mercer 6,219
LSKW, St. s. Mercer Victory 5,500
LTHK, St. s. Merry Mount 5,724
MBDH, St. s. Meton 7,311
LMHP, St. s. Middlebury 2,585
LQTN, St. s. Milwaukee Bridge 3,276
LSKJ, St. s. Minnequa 5,163
LTSK, St. s. Minnewawa 3,283
LVKQ, St. s. Minooka 3,545
LVKW, St. s. Miskianza 6,910
LVFC, St. s. Mitchell 5,510
LWBV, St. s. Mohinkis 6,049
LQPC, St. s. Moline 2,967
LQBN, St. s. Monana 3,545
LRWV, St. s. Monasses 5,983
LPCR, St. s. Monmouth 4,756
LVBN, St. s. Monomac 3,283
LVCJ, St. s. Monroe 5,626
LTQS, St. s. Montague 6,076
LMFP, St. s. Montclair 4,773
LRKG, St. s. Montgomery 3,283
LTGC, St. s. Moosehausic 3,283
LVKN, St. s. Moravia Bridge 3,283
LMNR, St. s. Morristown 4,746
MBKQ, St. s. Mosella 6,034
LSVQ, St. s. Moshico 3,658
LPTQ, St. s. Moss Point 2,551
LRSP, St. s. Mount Evans 6,207
LJHW, St. s. Mount Shasta 4,729
LHQJ, St. s. Mount Vernon 18,372
LPWB, St. s. Mt. Vernon Bridge 3,545
LRNH, St. s. Mulpua 6,139
MBSJ, St. s. Mursa 6,085
LKPH, St. s. Muscatine 4,708
MCJD, St. s. Naamhok 5,976
MCGL, St. s. Nacata 5,976
LKTW, St. s. Nacogdoches 2,628
LNHP, St. s. Nauwa 6,240
MCJG, St. s. Namasket 6,062
LNSD, St. s. Nantahala 5,714
LNBW, St. s. Nantasket 5,268
MCDR, St. s. Narbo 6,085
MCGT, St. s. Narcissus 6,085
MCTN, St. s. Nashaba 6,062
LQTH, St. s. National Bridge 3,545
MBVT, St. s. Natirar 4,659
LWJC, St. s. Naugus 6,037
LWNT, St. s. Nemaha 6,501
LNFM, St. s. Neponset 7,435
LPWK, St. s. Nesco 3,283
LRNT, St. s. Neshaminy 6,126
LWGK, St. s. Neshobee 3,283
LPCW, St. s. Newburgh 5,501
LVNQ, St. s. New England 3,545
MBLJ, St. s. New Orleans 6,171
LQBH, St. s. New Windsor 5,590
LVCH, St. s. Nile 6,868
LTWS, St. s. Nipmuc 5,969
LSQJ, St. s. Nishmaha 6,076
LTBH, St. s. Nobles 4,999
LBVF, St. s. Noccalula 5,411
LTGJ, St. s. Nockum 6,024

United States Shipping Board, Washington, D. C.—Continued.

LWBQ, St. s. Noddle Island 3,257
LSWD, St. s. Nakaty 6,036
LSNT, St. s. Nonantum 3,545
LPHF, St. s. North Pole 4,130
LVMH, St. s. Norumbega 5,582
LKSV, St. s. Oakland 6,002
LWFQ, St. s. Oakpark 6,060
LWPV, St. s. Oakridge 6,057
LVGW, St. s. Oakspring 6,059
MBSJ, St. s. Oakwood 6,071
LRSW, St. s. Ogentz 5,562
LWFJ, St. s. Oklahoma City 3,545
MCNS, St. s. Oldham 6,171
LSGD, St. s. Olen 4,972
LPQK, St. s. Onekama 3,545
LPNV, St. s. Opelika 3,283
LQTJ, St. s. Opequan 3,545
LTDP, St. s. Ophis 4,753
LSRK, St. s. Orani 6,040
LHGM, St. s. Orion 6,026
LWGM, St. s. Oronoke 3,545
LRFJ, St. s. Osaqumsick 6,034
LPRG, St. s. Osawatomie 5,720
LQBT, St. s. Oscoda 5,780
LNRV, St. s. Oshkosh 3,961
LPGS, St. s. Oskaloosa 5,623
LNRW, St. s. Oskawa 6,100
LVSR, St. s. Ossa 4,846
LKMH, St. s. Ossineke 5,577
LRSC, St. s. Ossining 4,801
LWDP, St. s. Otho 4,839
LNDC, St. s. Ozaukee 4,045
LQPF, St. s. Ozette 6,078
MBGC, St. s. Pachet 5,527
LWJP, St. s. Padnsay 4,838
MBRF, St. s. Pagasset 5,527
LPTH, St. s. Palisades 4,844
LWQF, St. s. Pallas 4,839
MBJV, St. s. Palo Alto 6,144
MDKQ, St. s. Pan America 13,712
LQRF, St. s. Panga 2,551
LNVJ, St. s. Panola 3,545
LWTH, St. s. Pansa 4,839
LTMK, St. s. Paria 2,674
LSQC, St. s. Parksville 3,545
LKJS, St. s. Pasadena 6,002
LQTK, St. s. Passaic Bridge 3,283
LWHR, St. s. Patrick Henry 7,580
LVMR, St. s. Pawlet 6,076
LRVN, St. s. Pawtucket 3,283
MBWV, St. s. Peacock 741
LTQV, St. s. Peekskill 5,590
LNTS, St. s. Phoenix Bridge 3,283
LRTB, St. s. Pipestone County 5,102
LWBR, St. s. Pittsburgh Bridge 3,545
LPCB, St. s. Polar Bear 4,297
LMCB, St. s. Polar Sea 4,111
LRDN, St. s. Polybius 7,041
LRQT, St. s. Ponchartrain 2,542
LRVQ, St. s. Pontia 3,545
LTJS, St. s. Portsmouth 5,881
LHQW, St. s. Potomac 9,709
MBLK, St. s. Potter 6,171
LQST, St. s. Poughkeepsie 5,588
LHQV, St. s. President Fillmore 9,699
MDFK, St. s. President Grant 14,119
MDJB, St. s. President Harding 14,187
MCLB, St. s. President Jackson 14,123
MCKS, St. s. President Jefferson 14,174
MDFP, St. s. President Lincoln 14,187
MCTL, St. s. President McKinley 14,127
MDGF, St. s. President Madison 14,187
MDJW, St. s. President Roosevelt 14,187
MCSG, St. s. President Taft 14,123
MCVN, St. s. President Wilson 14,127
LQFP, St. s. Proctor 2,324
MBLR, St. s. Provincetown 6,216
LPVW, St. s. Prusa 5,113
LNFG, St. s. Puget Sound 4,838
LSNV, St. s. Putnam 3,545
LQVP, St. s. Python 2,153
LVKT, St. s. Quaker City 5,590
LQNV, St. s. Quero 415
MCHT, St. s. Quinault 1,138
LWTF, St. s. Quillwark 6,034
LTWM, St. s. Quinnipiac 6,202

United States Shipping Board, Washington, D. C.—Continued.

LNMR, St. s. Quisconck 5, 144
LRSD, St. s. Quittacas 4, 767
MBPS, St. s. Racehorse 164
LKJN, St. s. Radnor 7, 699
LVFT, St. s. Red Mountain 5, 395
LWGQ, St. s. Reindeer 164
LRJQ, St. s. Remus 4, 744
LHQN, St. s. Republic 17, 910
LVTM, St. s. Ripon 2, 689
LVNS, St. s. Riverside Bridge 3, 545
LSRF, St. s. Rockaway Park 4, 753
LRTN, St. s. Rock Island 2, 966
LVKJ, St. s. Rockport 5, 401
LRBD, St. s. Romulus 5, 104
LVRH, St. s. Rushville 2, 559
LRJW, St. s. Sabotawan 4, 834
LPKQ, St. s. Sacandaga 4, 967
LPDF, St. s. Saccarappa 4, 965
LPFR, St. s. Sac City 5, 735
LQFV, St. s. Saco 5, 106
LQBK, St. s. Sagaporak 5, 113
LMSD, St. s. Sag Harbor 2, 431
LPQT, St. s. Saguache 5, 021
LQFT, St. s. Sahale 5, 593
LVNB, St. s. St. Anthony 4, 839
LRMK, St. s. St. Augustine 3, 283
LRMB, St. s. St. Johns County 3, 256
LWMF, St. s. Salaam 5, 990
LWTK, St. s. Salina 7, 311
LNFC, St. s. Salmon 3, 030
LRQN, St. s. Salvation Lass 4, 985
LSQW, St. s. Sampson 177
LQRV, St. s. Sangamon 5, 083
LPTB, St. s. Sapinero 8, 106
LQSB, St. s. Sarcoxie 5, 116
LRFM, St. s. Satartia 4, 994
LQHR, St. s. Saucon 5, 106
LQHS, St. s. Saugerties 5, 101
LQFV, St. s. Saugus 4, 985
MBFD, St. s. Sawokla 5, 984
LRNW, St. s. Scantic 5, 106
LQRW, St. s. Schenectady 5, 114
LQMN, St. s. Schodack 5, 041
LQMK, St. s. Schoharie 4, 971
LRBC, St. s. Schoodic 4, 932
LWBK, St. s. Schuylkill Bridge 3, 283
LTQF, St. s Scottsburg 7, 771
LSKC, St. s. Seattle Spirit 5, 627
LVFT, St. s. Seminole 5, 984
LSDR, St. s. Sharon 4, 936
LSQG, St. s. Shickshinny 5, 103
LPSQ, St. s. Shooters Island 4, 755
LRMJ, St. s. Shortsville 3, 577
LMPF, St. s. Shreveport 7, 277
LTBV, St. s. Siletz 5, 757
LWVJ, St. s. Sisnsta 6, 052
LTRP, St. s. Sioux Falls 2, 606
LNWF, St. s. South Pole 4, 116
MDCL, St. s. Southern Cross 13, 788
LWQK, St. s. Springfield 5, 641
MBPQ, St. s. Stallion 164
LSMP, St. s. Stanley 6, 463
LQTG, St. s. Steadfast 7, 588
LVKF, St. s. Steel Age 6, 187
LVKD, St. s. Steelmaker 6, 187
MBQN, St. s. Stockton 7, 294
MBDT, St. s. Storm King 5, 673
LVTP, St. s. Summerleaf 6, 141
LVBC, St. s. Sundance 5, 183
MBHJ, St. s. Surinam 2, 677
LTNS, St. s. Susquehanna 9, 959
LJSN, St. s. Sutherland 4, 855
LVJD, St. s. Suweid 3, 545
MBKH, St. s. Syros 6, 501
LNVK, St. s. Tampa 5, 948
LVJF, St. s. Tashmoo 3, 283
LVJG, St. s. Tekoa 3, 278
LVKM, St. s. Tenafly 4, 754
LTSM, St. s. Terra Haute 5, 670
LSWC, St. s. Texarkana 5, 498
LVWD, St. s. The Angeles 5, 481
LPWV, St. s. The Lambs 6, 629
LNQC, St. s. Tillamook 2, 594
LVJH, St. s. Toledo Bridge 3, 545
LQNJ, St. s. Tollard 5, 874
MBCN, St. s. Tolosa 5, 527
MBLV, St. s. Tomalva 5, 104
LVJK, St. s. Tona 3, 278

United States Shipping Board, Washington, D. C.—Continued.

LVJM, St. s. Tonesit 3, 545
MBFG, St. s. Topa Topa 5, 453
LSMQ, St. s. Traveler 475
LRPQ, St. s. Tripp 5, 703
LPMK, St. s. Triumph 5, 788
LSCB, St. s. Tuckanuck 6, 001
LVJN, St. s. Tuladi 3, 283
LSNW, St. s. Tulsa 5, 083
MCPG, St. s. Tuxpanoil 7, 245
LWJT, St. s. Unicoi 5, 926
LWGH, St. s. Union Liberty 2, 559
LSTF, St. s. Vanada 6, 059
LNHF, St. s. Victorious 7, 597
LVJP, St. s. Vincennes Bridge 3, 545
LSQP, St. s. Vincent 6, 210
LVNT, St. s. Virginia Bridge 3, 283
LKWV, St. s. Vittorio Emanuele III 4, 855
LQNW, St. s. Volant 415
LMND, St. s. Volunteer 7, 717
LRKN, St. s. Waban 6, 038
LSFM, St. s. Waco 3, 545
MCBW, St. s. Wacosta 5, 976
LKWS, St. s. Wakulla 5, 435
LRFP, St. s. Walden 5, 511
LRVS, St. s. Wallkill 3, 283
LMDJ, St. s. Wampum 5, 451
MBWF, St. s. Warbler 715
MCNQ, St. s. Ward 6, 171
LSCK, *Sch. Wasagya 2, 259
LMFH, St. s. Wassaic 5, 529
LHVF, St. s. Watauga 1, 668
LWJD, St. s. Waterbury 5, 510
LPGT, St. s. Wathena 6, 107
LNJW, St. s. Watonwan 5, 467
LPSW, St. s. Waubesa 6, 107
LQNG, St. s. Wauconda 5, 423
LRBS, St. s. Waukau 6, 126
LRBF, St. s. Waukegan 6, 209
LKSH, St. s. Waukesha 2, 585
LVPF, St. s. Wauwatosa 2, 089
LSHW, St. s. Wawalona 6, 076
LRNS, St. s. Waxahachie 5, 497
LSPK, St. s. Wekika 3, 513
LNSP, St. s. West Africa 2, 611
LRQD, St. s. West Alcoz 5, 606
LKTW, St. s. West Alsek 5, 637
LQBW, St. s. West Amergosa 5, 462
LMBC, St. s. West Apaum 5, 573
LJRP, St. s. West Arrow 5, 802
LRCJ, St. s. West Ashawa 5, 609
LPRK, St. s. West Avenal 5, 692
LKPM, St. s. Westboro 5, 747
LKRQ, St. s. West Bridge 5, 799
LJVG, St. s. Westbrook 5, 742
LSPH, St. s. West Cactus 5, 643
LTBW, St. s. West Caddoa 5, 641
LVQN, St. s. West Cadron 5, 724
LWHK, St. s. West Cahokia 5, 645
LQSR, St. s. West Cajoot 5, 342
LWFH, St. s. West Calera 5, 644
LRPH, St. s. West Calumb 5, 946
LWPB, St. s. West Camak 5, 647
MBDG, St. s. West Camargo 5, 881
LVSQ, St. s. West Campgaw 5, 565
MBNF, St. s. West Canon 5, 645
LNTQ, St. s. West Cape 5, 597
MBSQ, St. s. West Carmona 5, 645
LPGC, St. s. West Carnifax 5, 627
LRPW, St. s. West Cawthon 5, 534
LSDN, St. s. West Cayote 5, 564
LRFQ, St. s. West Coleran 5, 763
LRFS, St. s. West Celina 6, 187
LSCP, St. s. West Chatala 6, 187
LQTB, St. s. West Cherow 6, 188
LJTB, St. s. Westchester 5, 623
LSPB, St. s. West Cheswald 5, 711
LRQB, St. s. West Chetac 5, 627
MDFW, St. s. West Chopaka 7, 460
LMJD, St. s. West Coast 5, 688
LPDR, St. s. West Cobalt 5, 724
LMCP, St. s. West Cohas 5, 647
LPRQ, St. s. West Compa 5, 700
LRCT, St. s. West Conob 5, 899
LPSG, St. s. West Corum 5, 795
LPGK, St. s. West Cressey 5, 596
MCHK, St. s. West Cusseta 5, 376
LKRN, St. s. West Durfee 5, 522

United States Shipping Board, Washington, D. C.—Continued.

LMFW, St. s. West Ekonk 5, 630
LPQJ, St. s. West Elcajon 5, 560
LNKV, St. s. West Elcasco 5, 766
LNWV, St. s. West Eldara 5, 607
LPSR, St. s. West Erral 5, 444
LJRM, St. s. Westfield 5, 749
LMCT, St. s. Westford 5, 698
LMNB, St. s. West Galeta 5, 435
LMKW, St. s. West Galoc 5, 392
LMHD, St. s. West Gambo 5, 579
LMKD, St. s. West Gotomska 5, 728
LSNQ, St. s. West Grama 5, 445
LKNQ, St. s. West Grove 5, 688
LKRB, St. s. Westhampton 5, 832
LPTV, St. s. West Harcuver 5, 696
LQNG, St. s. West Hardaway 5, 702
LQVB, St. s. West Hargrave 6, 280
LRHF, St. s. West Harlan 6, 267
LSBN, St. s. West Harshaw 5, 756
LSKR, St. s. West Hartland 5, 721
LSRP, St. s. West Hartley 5, 757
LSGJ, St. s. West Harts 6, 167
LVFD, St. s. West Hassayampa 5, 757
LJMT St. s. West Haven 5, 781
LQHM, St. s. West Helix 5, 651
LRGF, St. s. West Hematite 5, 621
LQWJ, St. s. West Hembrie 5, 779
LRTM, St. s. West Henshaw 5, 681
LSFG, St. s. West Hepburn 5, 630
LVFS, St. s. West Hesseltine 5, 588
LVKS, St. s. West Hika 5, 372
LVRF, St. s. West Himrod 5, 940
LMPD, St. s. West Hobomac 5, 527
LWSC, St. s. West Holbrook 5, 376
MBWQ, St. s. West Honaker 5, 376
LMSH, St. s. West Hosokie 5, 561
LMWF, St. s. West Humshaw 5, 527
LQBG, St. s. West Imboden 5, 751
LKRC, St. s. West Indian 5, 702
LSKB, St. s. West Inskip 5, 555
LTGQ, St. s. West Ira 5, 879
LRGB, St. s. West Irmo 5, 900
LSFQ, St. s. West Isleta 5, 680
LSNC, St. s. West Islip 5, 779
LSWJ, St. s. West Ison 5, 773
LVMD, St. s. West Ivan 5, 587
LTWH, St. s. West Ivis 5, 886
LTBP, St. s. West Jaffrey 5, 663
LWBS, St. s. West Jappa 5, 866
LVFG, St. s. West Jena 5, 866
LVJW, St. s. West Jessup 5, 867
LVQK, St. s. West Jester 5, 866
LVCP, St. s. West Kader 5, 570
LRMV, St. s. West Kasson 5, 937
LWJR, St. s. West Keats 5, 661
LWVQ, St. s. West Kebar 5, 620
LWVH, St. s. West Kedron 5, 620
LSGH, St. s. West Keene 5, 600
LNST, St. s. West Kyska 6, 096
LJSP, St. s. Westlake 5, 771
LJMP, St. s. Westland 5, 832
LNDR, St. s. West Lashaway 5, 515
LKQR, St. s. West Lianga 5, 673
LNRH, St. s. West Loquassuck 5, 644
LNQF, St. s. West Madaket 5, 654
LNVG, St. s. West Mahomet 5, 527
LWPN, St. s. West Mahwah 5, 586
LQRD, St. s. West Maximus 5, 561
LNMW, St. s. Westmead 5, 618
LTWR, St. s. West Mingo 5, 940
LPRS, St. s. West Modus 5, 690
LVFW, St. s. West Montop 5, 479
LRWT, St. s. Westmoreland 6, 629
LKRM, St. s. Westmount 5, 649
LQKR, St. s. West Munham 5, 753
LVFP, St. s. West Neris 5, 588
LVKR, St. s. West Niger 5, 645
LVSC, St. s. West Nilus 5, 956
LWJQ, St. s. West Nivaria 5, 652
LQVC, St. s. West Nohno 6, 186
LWNV, St. s. West Nomentum 5, 652
LWSB, St. s. West Norranus 5, 652
LRPF, St. s. West Nosska 5, 563
LWVP, St. s. West Notus 5, 652
MCPR, St. s. West O'Rowa 5 376
LTRM, St. s. West Potasset 5, 707
LJPB, St. s. West Point 5, 657
LNKT, St. s. Westpool 5, 724
LMVF, St. s. Westport 5, 665

United States Shipping Board, Washington, D. C.—Continued.
MDCV, St. s. West Prospect.... 7 460
LRBM, St. s. West Quechee.... 5,711
LSPC, St. s. West Raritans.... 5,703
LTBN, St. s. West Saginaw.... 6,187
LSCQ, St. s. West Segovia.... 6,187
LSPM, St. s. West Selene.... 5,940
LQTV, St. s. West Sequana.... 5,613
LKMP, St. s. Westshore.... 5,714
LQJC, St. s. West Tacock.... 6,176
LQJB, St. s. West Togus.... 5 658
LQVS, St. s. West Totant.... 5 628
LQGR, St. s. West Vaca.... 5,548
LNSR, St. s. West View.... 5,769
LPKD, St. s. West Wauna.... 5,735
LPKJ, St. s. West Wauneko.... 5,765
LJSQ, St. s. Westwood.... 5,691
LNSV, St. s. West Zeda.... 5,658
LNKR, St. s. West Zucker.... 5,548
LMSN, St. s. West Zula.... 6,000
LPKS, St. s. Western Ally.... 5 834
LNQM, St. s. Western Belle.... 5,698
LMBR, St. s. Western Chief.... 5,759
LKSJ, St. s. Western City.... 5,828
LMRC, St. s. Western Cross.... 5,754
LRJF, St. s. Western Glen.... 5,683
LJNQ, St. s. Western Hero.... 5,611
LNBC, St. s. Western Hope.... 5,754
LJVC, St. s. Western King.... 5,659
LQPG, St. s. Western Knight.... 5,779
LMIIJ, St. s. Western Light.... 5,759
LMKT, St. s. Western Maid.... 5,760
LKVN, St. s. Western Ocean.... 5,760
LNBV, St. s. Western Plains.... 5,688
LMPB, St. s. Western Pride.... 5,688
LKPN, St. s. Western Queen.... 5,853
LNGC, St. s. Western Scout.... 5,760
LKWC, St. s. Western Sea.... 5,813
LMGF, St. s. Western Spirit.... 5,760
LMPC, St. s. Western Star.... 5,688
LKSM, St. s. Western Wave.... 5,832
MDNJ, St. s. Western World.... 1,371
LJPN, St. s. Westerner.... 5,663
LJQW, St. s. Westward Ho.... 5,648
LSQN, St. s. Wheatland Montana.... 7,001
LNTH, St. s. Wheaton.... 6,867
LWGN, St. s. Wheeling Mold.... 3,282
LVTH, St. s. Whistler.... 188
MGHD, St. s. Wichita.... 6,171
LVCD, St. s. Wildwood.... 5,590
MBWG, St. s. Willet.... 715
MBQD, St. s. William Penn.... 7,615
LVMG, St. s. William H. Webb.. 5,980
LVSM, St. s. Wilscox.... 5,926
LWGV, St. s. Winona.... 4,964
LSQR, St. s. Winona County.... 6,049
LVWR, St. s. Winston-Salem.... 6,223
LRQM, St. s. Winyah.... 5,492
LMDH, St. s. Wishkah.... 2,924
LTKJ, St. s. Wisla.... 3,416
LWMK, St. s. Wizard.... 188
LRGT, St. s. Woodmansie.... 3,283
LRKT, St. s. Worcester.... 5,718
LQGV, St. s. Wynooche.... 6,065
LSHR, St. s. Wytheville.... 6,098
MBHR, St. s. Yaka.... 5,976
LRHS, St. s. Yaklok.... 6,046
MBSV, St. s. Yalza.... 5,976
MBRX, St. s. Yapalaga.... 5,976
LRCH, St. s. Yesoking.... 5,749
LTGH, St. s. Yomachichi.... 7,225
LRHQ, St. s. York Harbor.... 2 427
LJPT, St. s. Yosemite.... 6,077
LRFD, St. s. Youngstown.... 6,633
LPDJ, St. s. Yukon.... 4,843
LSHP, St. s. Zarembo.... 4,957
LNCM, St. s. Zirkel.... 6,073
United States Mex. Oil Co., (Del.) 26 Beaver St., New York, N. Y.:
LWHM, St. s. Darden.... 5,189
MBCF, St. s. Dartford.... 5,186
MBLC, St. s. Gladysbe.... 5,186
MBRQ, St. s. Lilmae.... 5,186
United States Steel Products Co. (N. J.), 30 Church St., New York, N. Y.:
MCTF, St. s. Anniston City.... 5,626
MCVP, St. s. Atlanta City.... 5,686
MCKJ, St. s. Bessemer City.... 5,786
United States Steel Products Co.(N. J.), 30 Church St., New York, N.Y.—Con.
LWRC, St. s. Birmingham City. 6,062
MDFN, St. s. Chattanooga City. 5,686
LDQB, St. s. Charlton Hall.... 4,785
LWHC, St. s. Chickasaw City.. 6,081
LDQC, St. s. Craster Hall.... 4,319
LDPS, St. s. Crofton Hall.... 5,378
LWVB, St. s. Ensley City.... 6,157
LDQF, St. s. Howick Hall.... 5,096
MDCN, St. s. Knoxville City... 5,686
MDBQ, St. s. Memphis City.... 5,686
MBFP, St. s. Mobile City.... 6,157
MBTV, St. s. Montgomery City. 5,686
LDFV, St. s. San Francisco.... 5,102
LDPN, St. s. Santa Rosalie.... 5,482
MCRF, St. s. Selma City.... 5,686
MBHG, St. s. Steel Engineer.... 5,686
MBJN, St. s. Steel Exporter.... 5,686
MBTC, St. s. Steel Inventor.... 5,686
LWRK, St. s. Steel Mariner.... 5,686
MFCT, Ga. s. Steelmotor.... 1,695
MDJC, St. s. Steel Navigator... 5,718
MBPD, St. s. Steel Ranger.... 5,686
MDGQ, St. s. Steel Seafarer.... 5,718
MDHK, St. s. Steel Scientist.... 5,718
LWRM, St. s. Steel Trader.... 5,686
MDTF, St. s. Steel Traveler.... 7,056
LVSH, St. s. Steel Voyager.... 6,187
MFDT, Ga. s. Steelvendor.... 1,695
MBDF, St. s. Steel Worker.... 5,686
MCDK, St. s. Tuscaloosa City.. 5,686
United States Transport Co. (Me.), New York, N. Y.:
LTDV, St. s. H. F. Morse.... 6,054
LSTF, St. s. Vanada.... 6,054
United States & Bermuda Towing Co. (N. Y.), New York, N. Y.:
LPSK, St. s. Baldrock.... 425
United Transit Co., (N. Y.),30 Church St. New York, N. Y.:
LMHN, St. s. Coytoe.... 2,551
Universal Steamship & Barge Co.(Wash.) Burke Building, Seattle, Wash.:
MBSH, St. s. Griffdu.... 1,484
Upham, Richard D., New York, N. Y.:
KFGC, Sch. Sea Fox.... 101
Vaccaro Bros. & Co., Camp and Nachet Sts., New Orleans, La.:
LDSF, St. s. Caloria.... 4,095
Vacuum Oil Co. (N. Y.), 61 Broadway New York, N. Y.:
LNMB, St .s. Charles M. Everett 5,372
LSKD, St. s. Baymore.... 1,077
MFGN, St. s. Birkenhead.... 6,960
MCLJ, St. s. Gargoyle.... 7,002
LSTW, St. s. Olean.... 7,084
LGJM, St. s. Paulsboro.... 6,693
LWQR, St. s. Rochester.... 6,836
MDWL, St. s. Vacoil.... 4,218
LWRF, St. s. Vacuum.... 7,009
Vail, N. R., 315 West 5th St., Los Angeles, Calif.:
LDCP, Ga. s. Vaquero.... 231
Vane, A. P., Seaford, Del.:
MFKD, Sch. Emerett.... 659
Verone, Felix, 262 South Jefferson St. Mobile, Ala.:
LMJH, Sch. Isabel C. Harriss... 1,078
Vezino de, Vezino, 2683 Geary St., San Francisco, Calif.:
LRBW, Bk. Gratia.... 1,582
Wallace, Emery C., Portland, Me.:
KJWF, Sch. Regina.... 114
Wallace, Everett W., Millbridge, Me.:
KBLH, Sch. Mattie J. Alles.... 229
Wallingford Steamship Co. (Calif.), 215 Market St., San Francisco, Calif.:
LQFW, St. s. Wallingford.... 2,256
War Department, Inland & Coastwise Waterways Service, 51 Beaver St., New York, N. Y.:
MCSR, St. s. Vicksburg.... 757
War Department Mississippi-Warrior Waterways Service, New Orleans, La.:
KWFL, St. s. Gwalia.... 415
Warner Bros., Putures (Calif.), 5842 Sunset Blvd., San Francisco, Calif.:
KBHN Bk. Narwhal.... 523
Washington-Colonial Beach Co. (Del.), Washington, D. C.:
KTDQ, St. p. St. Johns.... 1,098
Washington Tug & Barge Co. (Wash.), Pier 40, Seattle, Wash.:
KTWC, St. s. Roosevelt.... 618
KRLM, Sch. Wm. Nottingham. 1,204
Wasson, Alma L., 30 Church St., Calais, Me.:
KJRV, Sch. Henry H. Chamberlain.... 245
Wathen, R. Duke, Pratt and Frederick Sts., Baltimore, Md.:
JRQW, Sch. Annie E. Webb.... 101
JWLM, Sch. Beulah Land.... 165
JVOD, Sch. Eva D. Rose.... 104
KJCN, Sch. Thomas J. Shryock. 173
KGBR, Sch. Virginia.... 129
Wathen, Lottie V., Elgin Avenue No. 3412, Baltimore, Md.:
JHQN, Sch. Sandy Hook.... 106
Webster Marine Corp. (Fla.), 243 N. E. 13th Terrace, Miami, Fla.:
MFJV, Sch. J. O. Webster.... 431
Westmoreland Coal Co. (Pa.), 224 South 3d St., Philadelphia, Pa.:
KVPT, *Sch. Carpender.... 1,566
KTHB, *Sch. Charels F. Pritchard.... 861
KTLS, *Sch. George R. Stetson.. 675
KTGD, *Sch. Horace A. Allyn.. 859
MFCV, *Sch. Hutchinson.... 1,034
LCWT, *Sch. Irwin.... 1,304
LHKP, Sch. Manor.... 1,603
LJPQ, *Sch. Osceeola.... 1,621
LGFV, *Sch. Westmoreland.... 1,593
MFBW, *Sch. Winsor.... 1,034
Western Mercantile Marine Corp.(Calif.), 110 Market St., San Francisco, Calif.:
KWLS, St. s. Catherine G. Sudden.... 2,052
KWHP, St. s. Charles Christenson.... 839
LCQV, St. s. Edna Christenson. 2,244
Western Pacific Railroad Co. (Calif.), Mills Bldg., San Francisco, Calif.:
KWLQ, St. s. Hercules.... 409
Western Transport Co. (Calif.), 430 Sansome St., San Francisco, Calif.:
LMGB, St. s. Eldorado.... 2,180
Westport Essex Ferry Co. (N. Y.), Rouses Point, N. Y.:
KLPM, St. s. Admiral.... 123
Westward Packing Co. (Wash.), Bellingham, Wash.:
KRHV, Sch. Sophie Christenson. 675
Wheeler, Salvage Corp. H. J.(N.Y.), 224 Bush St., Brooklyn, N. Y.:
KBND, St. s. Salvager.... 141
Whitcomb Haynes & Whitney, (Me.), Ellsworth, Me.:
JKBC, Sch. Lavolta.... 204
JMBC, Sch. Nellie Grant.... 139
White, R. B., Salisbury, Md.:
KLSF, Sch. B. P. Gravenor.... 184
LPCQ, Sch. Charles D. Stanford. 714
KLSB, Sch. Clarence A. Holland 200
LJCH, Sch. Purnell T. White... 751
White, Clara, 15 Walnut St., Roxbury, Mass.:
HLPK, Sch. James L. Maloy... 174
White, Everett I., Machias, Me.:
JFBV, St. s. Alaska.... 229
White, J. Frank, Front and Orange Sts., Wilmington, Del.:
KMPB, St. s. Endeavor.... 315
White, Joseph M., 114 S. Frederick St., Baltimore, Md.:
HSTN, Sch. Robert McClintock. 154
White, William, 94 Forest Hill St., Boston, Mass.:
HNGQ, Sch. Moonlight.... 198
White, Gratwick & Mitchell S. S. Co., (W. Va), Buffalo, N. Y.:
LGPB, St. s. Usonia.... 1,310
Whitney Bros. Co., Duluth, Minn.:
LWNV, St. s. William A. Whitney.... 145

Whitney-Central Trust & Savings Bank, Gravier & St. Charles Sts., New Orleans, La.:
LWGC, St. s. Lake Gunni..... 2,686
Whitney & Boden Shipping Co. (Ala.), Mobile, Ala.:
KQLC, Sch. Fearless..... 736
KLND, Bgn. Geneva..... 495
MCWV, Sch. Golden Rod..... 412
KQFW, Sch. Ludlow..... 762
KRVH, Sch. M. Turner..... 816
KRMG, Sch. Marion N. Cobb.. 459
KRMF, Sch. Resolute..... 684
MDHV, Sch. Stranger..... 595
LBHD, Sch. William E. Burnham..... 772
Wiggins-Meyer Steamship Co. (Oreg.), 901 Yeon Bldg., Portland, Oreg.:
LWDN, St. s. David C. Meyer.. 2,510
Wilcox Fertilizer Co. (Conn.), Mystic, Conn.:
MFDV, St. s. Elias E. Wilcox... 329
Wm. Donovan Steamship Co. (Calif), 260 California St., San Francisco, Calif.:
MBWP, Ga. s. Wm. Donovan.. 2,204
Williams Steamship Co. (Del.), Du Pont Bldg., Wilmington, Del.:
LSJW, St. s. Willfaro..... 4,810
LVTS, St. s. Willhilo..... 5,816
LSTV, St. s. Willpolo..... 4,810
LVQP, St. s. Willsolo..... 5,816
Wilmington Terminal Co. (Me.), Pier 36 North River, New York, N. Y.:
KLVM, St. s. Seneca..... 2,963
Wilmington Towing Co., Wilmington, N. C.:
KMWD, St. s. Leopold Adler... 243
Wilmington Transportation Co., Wilmington, Calif.:
MCTW, St. s. Avalon..... 1,985
KTFD, St. s. Cabrillo..... 611
KRPV, St. s. Hermosa..... 483
Wilson, Henry, 112 Market St., San Francisco, Calif.:
LGPB, St. s. Idaho..... 1,047
LGFP, St. s. Oregon..... 989
KVLS, St. s. Svea..... 618
Wilson, Leon, 649 North Hobart Boulevard, Los Angeles, Calif.:
KTRC, Ga. s. Katharine R... 398
Wilson Fisheries Co. (Wash.), 2701 Smith Building, Seattle, Wash.:
LKMC, Ga. s. Apex..... 785
Wimsatt, Wm. A., Washington, D. C.:
KMP2, Sch. Mabel and Ruth... 190
Winston, E. T., 1445 Peach Tree Road, Savannah, Ga.:
MDVP, St. s. Logan.....7,161
Winton Navigation Corp., (Del.), care David Cohen Co., 116 W. 32d St., New York, N. Y.:
LPGQ, Sch. Wellington..... 970
E. K. Wood Lumber Co. (Calif.), 1 Drumm St., San Francisco, Calif.:
LJGP, St. s. Cascade..... 1,853
LRPB, St. s. El Capitan..... 2,227
KPHL, Sch. Fred J. Wood..... 681
LJMS, Gas. Lassen..... 717
LHWS, St. s. Olympic..... 1,876
KWNH, St. s. Shasta..... 878
MDSC, St. s. Sierra..... 1,286
LCSK, St. s. Siskiyou..... 884
LVKH, Sch. Vigilant..... 1,603
Woodside, Alexander, Estate of, 2700 Filbert St., San Francisco, Calif.:
LTKQ, Sch. Henriette..... 735
Wood Towing Corp. (Va.), Norfolk, Va.:
LHVS, St. s. Dauntless..... 123
KRHT, St. s. Dauntless..... 153
KLTQ, St. s. Joseph D. Wood... 283
KTMX, St. s. Nonpariel..... 167
LSRD, St. s. Vanguard..... 177
Wootten, Orlando V., Laurel, Del.:
LCFS, Sch. Granville R. Bacon. 285
Wright, M. G., Elizabeth City, N. J.:
KLFN, Sch. Harriet C. Whitehead..... 222
LJKB, St. s. Sarah Quinn..... 1,521
Wrightson, Walter, Ashland Place, Mobile, Ala.:
LSCN, Sch. Copperfield..... 691
Zeller, Jacob A., 1740 Van Buren, New York, N. Y.:
KMDV St. s Eugene Hughes... 111

GOVERNMENT VESSELS

UNITED STATES NAVY

[Steel vessels in SMALL CAPITALS, iron in *italics*, wood in roman]

Signal letters	Name of vessel	Type	Propulsion	Masts	Displacement (normal)
					Tons
GBCH	BEAVER	Tender	Single screw	2 masts	5,970
GBCK	CHEWINK	Mine sweeper	do	do	950
GBCM	CORMORANT	do	do	do	950
GBCS	GANNET	do	do	do	950
GBCV	GREBE	do	do	do	950
GBDK	MALLARD	do	do	do	950
GBDR	ORTOLAN	do	do	do	950
GBDT	PEACOCK	do	do	do	950
GBDV	PIGEON	do	do	do	950
GBFD	SANDPIPER	do	do	do	950
GBFM	VIREO	do	do	do	950
GBFN	WARBLER	do	do	do	950
GBFQ	WILLET	do	do	do	950
GBFT	WILMETTE [1]	Unclassified	Twin screw		[3] 2,600
GBLD	ALTAIR	Tender	Turbine, 1 screw	2 masts	[4] 13,925
GBLF	ANTARES [2]	Auxiliary	do	do	[4] 11,450
GBLH	ARTIC	Store ship	do	do	[4] 12,600
GBLJ	GOLD STAR [2]	Auxiliary	Single screw	do	[4] 10,550
GBLM	BOREAS	Store ship	Turbine, 1 screw	do	[4] 12,600
GBLN	CANPOUS	Tender	Single screw	do	[4] 9,325
GBLP	CAPELLA	Cargo	Turbine, 1 screw	do	[4] 11,450
GBLR	DENEBOLA	Tender	do	do	[4] 13,925
GBLT	LARIMIE	Oiler	Single screw	do	[4] 14,450
GBLW	PROCYON [2]	Auxiliary	Turbine, 1 screw	do	[4] 11,450
GBMC	RAPIDAN	Oiler	Single screw	do	16,800
GBMD	REGULUS	Cargo	do	do	[4] 10,550
GBMF	RIGEL	Tender	Turbine, 1 screw	do	[4] 13,925
GBMH	SALINAS	Oiler	Single screw	do	16,800
GBMJ	SEPULGA	do	do	do	16,800
GBMK	SIRIUS	Cargo	Turbine, 1 screw	do	[4] 11,450
GBML	SPICA	do	do	do	[4] 11,450
GBMP	VEGA	do	do	do	[4] 11,450
GBMQ	YUKON	Store ship	do	do	[4] 12,600
GBNC	Sturgeon Bay [1]	Unclassified	Single screw	do	----------
GBND	Commodore	do			----------
GBNF	Briarcliff [1]	do			[4] 5,990
GBNH	Newton	do	Single screw		[4] 5,990
GBPL	S. C. 57	Submarine chaser	Triple screw	1 mast	77
GBPM	BAY SPRING	Tug	Single screw		775
GBPT	S. C. 63	Submarine chaser	Triple screw	1 mast	77
GBPV	S. C. 64	do	do	do	77
GBRM	S. C. 102	do	do	do	77
GBRN	S. C. 103	do	do	do	77
GBTH	S. C. 154	do	do	do	77
GBTN	S. C. 159	do	do	do	77
GBVJ	S. C. 185	do	do	do	77
GBVK	S. C. 186	do	do	do	77
GBVR	S. C. 192	do	do	do	77
GBWV	S. C. 210	do	do	do	77
GCBN	S. C. 220	do	do	do	77
GCBQ	S. C. 231	do	do	do	77
GCDS	S. C. 252	do	do	do	77
GCFN	S. C. 271	do	do	do	77
GCFQ	S. C. 320	do	do	do	77
GCFT	S. C. 326	do	do	do	77
GCFV	S. C. 328	do	do	do	77
GCHL	S. C. 341	do	do	do	77
GCKP	EAGLE 1	Patrol vessel	Turbine, 1 screw	2 masts	500
GCKQ	EAGLE 2	do	do	do	500
GCKR	EAGLE 3	do	do	do	500
GCKS	EAGLE 4	do	do	do	500

[1] Steamer. [2] Miscellaneous. [3] Estimated. [4] At loaded summer draft.

Signal letters	Name of vessel	Type	Propulsion	Masts	Displacement (normal)
					Tons
GCKT	EAGLE 5	Patrol vessel	Turbine, 1 screw	2 masts	500
GCKV	EAGLE 6	do	do	do	500
GCKW	EAGLE 7	do	do	do	500
GCLB	EAGLE 8	do	do	do	500
GCLD	EAGLE 9	do	do	do	500
GCLF	EAGLE 10	do	do	do	500
GCLH	EAGLE 11	do	do	do	500
GCLJ	EAGLE 12	do	do	do	500
GCLK	EAGLE 13	do	do	do	500
GCLM	EAGLE 14	do	do	do	500
GCLN	EAGLE 15	do	do	do	500
GCLR	EAGLE 18	do	do	do	500
GCLS	EAGLE 19	do	do	do	500
GCLW	EAGLE 22	do	do	do	500
GCMB	EAGLE 23	do	do	do	500
GCMD	EAGLE 24	do	do	do	500
GCMH	EAGLE 26	do	do	do	500
GCMJ	EAGLE 27	do	do	do	500
GCMK	EAGLE 28	do	do	do	500
GCML	EAGLE 29	do	do	do	500
GCMQ	EAGLE 32	do	do	do	500
GCMR	EAGLE 33	do	do	do	500
GCMS	EAGLE 34	do	do	do	500
GCMT	EAGLE 35	do	do	do	500
GCMV	EAGLE 36	do	do	do	500
GCMW	EAGLE 37	do	do	do	500
GCNB	EAGLE 38	do	do	do	500
GCND	EAGLE 39	do	do	do	500
GCNF	EAGLE 40	do	do	do	500
GCNH	EAGLE 41	do	do	do	500
GCNJ	EAGLE 42	do	do	do	500
GCNK	EAGLE 43	do	do	do	500
GCNL	EAGLE 44	do	do	do	500
GCNM	EAGLE 45	do	do	do	500
GCNP	EAGLE 46	do	do	do	500
GCNQ	EAGLE 47	do	do	do	500
GCNR	EAGLE 48	do	do	do	500
GCNS	EAGLE 49	do	do	do	500
GCNT	EAGLE 50	do	do	do	500
GCQB	BIDDLE	Destroyer	Turbine, 2 screw	do	1,154
GCQD	DUPONT	do	do	do	1,154
GCQF	BERNADU	do	do	do	1,154
GCQJ	ELLIS	do	do	do	1,154
GCQK	COLE	do	do	do	1,154
GCQL	J. FRED TALBOT	do	do	do	1,154
GCQM	DICKERSON	do	do	do	1,211
GCQN	LEARY	do	do	do	1,211
GCQP	SCHENCK	do	do	do	1,211
GCQR	HERBERT	do	do	do	1,211
GCQS	PALMER	do	do	do	1,191
GCQT	THATCHER	do	do	do	1,191
GCQV	WALKER	do	do	do	1,191
GCQW	CROSBY	do	do	do	1,191
GCRB	MEREDITH	do	do	do	1,191
GCRD	BUSH	do	do	do	1,191
GCRF	COWELL	do	do	do	1,191
GCRH	MADDOX	do	do	do	1,191
GCRJ	FOOTE	do	do	do	1,191
GCRK	RODGERS	do	do	do	1,215
GCRL	BURNS	Mine layer	do	do	1,191
GCRM	ANTHONY	do	do	do	1,191
GCRN	SPROSTON	do	do	do	1,191
GCRP	RIZAL	do	do	do	1,191
GCRQ	MACKENZIE	Destroyer	do	do	1,191
GCRS	RENSHAW	do	do	do	1,191
GCRT	O'BANNON	do	do	do	1,191
GCRV	HOGAN	do	do	do	1,191
GCRW	HOWARD	do	do	do	1,191
GCSB	STANSBURY	do	do	do	1,191
GCSD	HOPEWELL	do	do	do	1,213
GCSF	THOMAS	do	do	do	1,213
GCSH	HARADEN	do	do	do	1,213
GCSJ	ABBOT	do	do	do	1,213
GCSK	BAGLEY	do	do	do	1,213
GCSL	CLEMSON	do	do	do	1,215
GCSM	DAHLGREN	do	do	do	1,215
GCSN	GOLDSBOROUGH	do	do	do	1,215
GCSP	SEMMES	do	do	do	1,215
GCSQ	SATTERLEE	do	do	do	1,215

Signal letters	Name of vessel	Type	Propulsion	Masts	Displacement (normal)
					Tons
GCSR	MASON	Destroyer	Turbine, 2 screw	2 masts	1,215
GCSV	ABEL P. UPSHUR	do	do	do	1,215
GCSW	HUNT	do	do	do	1,215
GCTB	WELLBORN C. WOOD	do	do	do	1,215
GCTD	GEORGE E. BADGER	do	do	do	1,215
GCTF	BRANCH	do	do	do	1,215
GCTH	HERNDON	do	do	do	1,215
GCTJ	DALLAS	do	do	do	1,215
GCTR	CHANDLER	do	do	do	1,215
GCTS	SOUTHARD	do	do	do	1,215
GCTV	HOVEY	do	do	do	1,215
GCTW	LONG	do	do	do	1,215
GCVB	BROOME	do	do	do	1,215
GCVD	ALVEN	do	do	do	1,215
GCVF	SMITH THOMPSON	do	do	do	1,215
GCVH	BARKER	do	do	do	1,215
GCVJ	TRACY	do	do	do	1,215
GCVK	BORIE	do	do	do	1,215
GCVL	JOHN D. EDWARDS	do	do	do	1,215
GCVM	WHIPPLE	do	do	do	1,215
GCVN	PARROTT	do	do	do	1,215
GCVP	EDSALL	do	do	do	1,215
GCVQ	MACLEISH	do	do	do	1,215
GCVR	SIMPSON	do	do	do	1,215
GCVS	BULMAR	do	do	do	1,215
GCVT	MCCORMICK	do	do	do	1,215
GCVW	STEWART	do	do	do	1,215
GCWB	COPE	do	do	do	1,215
GCWD	PEARY	do	do	do	1,215
GCWF	PILLSBURY	do	do	do	1,215
GCWH	JOHN D. FORD	do	do	do	1,215
GCWJ	TRUXTEN	do	do	do	1,215
GCWK	PAUL JONES	do	do	do	1,215
GCWL	HATFIELD	do	do	do	1,215
GCWM	BROOKS	do	do	do	1,215
GCWN	GILMER	do	do	do	1,215
GCWP	FOX	do	do	do	1,215
GCWQ	KANE	do	do	do	1,215
GCWR	HUMPHREYS	do	do	do	1,215
GCWS	MCFARLAND	do	do	do	1,215
GCWT	JAMES K. PAULDING	do	do	do	1,215
GCWV	OVERTON	do	do	do	1,215
GDBC	STURTEVANT	do	do	do	1,215
GDBF	CHILDS	do	do	do	1,215
GDBH	KING	do	do	do	1,215
GDBJ	SANDS	do	do	do	1,215
GDBK	WILLIAMSON	do	do	do	1,215
GDBL	RUBEN JAMES	do	do	do	1,215
GDBM	BAINBRIDGE	do	do	do	1,215
GDBN	GOFF	do	do	do	1,215
GDBP	BARRY	do	do	do	1,215
GDBQ	HOPKINS	do	do	do	1,215
GDBR	LAWRENCE	do	do	do	1,215
GDBS	BELKNAP	do	do	do	1,215
GDBT	MCCOOK	do	do	do	1,215
GDBV	MCCALLA	do	do	do	1,215
GDBW	KALK	do	do	do	1,215
GDCB	OSMOND INGRAM	do	do	do	1,215
GDCF	BANCROFT	do	do	do	1,215
GDCH	WELLES	do	do	do	1,215
GDCJ	AULICK	do	do	do	1,215
GDCK	TURNER	do	do	do	1,215
GDCL	GILLIS	do	do	do	1,215
GDCN	MCDERMUT	do	do	do	1,215
GDCP	LAUB	do	do	do	1,215
GDCQ	MCLANAHAN	do	do	do	1,215
GDCR	EDWARDS	do	do	do	1,215
GDCS	GREENE	do	do	do	1,215
GDCT	BALLARD	do	do	do	1,215
GDCV	SHUBRICK	do	do	do	1,215
GDCW	BAILEY	do	do	do	1,215
GDFB	THORNTON	do	do	do	1,215
GDFC	MORRIS	do	do	do	1,215
GDFH	TINGEY	do	do	do	1,215
GDFJ	SWASEY	do	do	do	1,215
GDFK	MEADE	do	do	do	1,215
GDFL	SINCLAIR	do	do	do	1,215
GDFM	MCCAWLEY	do	do	do	1,215
GDFN	MOODY	do	do	do	1,215
GDFP	HENSHAW	do	do	do	1,215

Signal letters	Name of vessel	Type	Propulsion	Masts	Displacement (normal)
					Tons
GDFQ	MEYER	Destroyer	Turbine, 2 screw	2 masts	1,215
GDFR	DOYEN	do	do	do	1,215
GDFS	SHARKEY	do	do	do	1,215
GDFT	TOUCEY	do	do	do	1,215
GDFV	DRECK	do	do	do	1,215
GDFW	ISHERWOOD	do	do	do	1,215
GDHB	CASE	do	do	do	1,215
GDHC	LARDNER	do	do	do	1,215
GDHF	PUTNAM	do	do	do	1,215
GDHJ	WORDEN	do	do	do	1,215
GDHK	FLUSSER	do	do	do	1,215
GDHL	DALE	do	do	do	1,215
GDHM	CONVERSE	do	do	do	1,215
GDHN	REID	do	do	do	1,215
GDHP	BILLINGSLEY	do	do	do	1,215
GDHQ	CHARLES ASHBURN	do	do	do	1,215
GDHR	OSBORNE	do	do	do	1,215
GDHV	PERCIVAL	do	do	do	1,215
GDHW	JOHN FRANCIS BURNES	do	do	do	1,215
GDJB	FARRAGUT	do	do	do	1,215
GDJC	SOMERS	do	do	do	1,215
GDJF	STODDERT	do	do	do	1,215
GDJH	RENO	do	do	do	1,215
GDJK	FARQUHAR	do	do	do	1,215
GDJL	THOMPSON	do	do	do	1,215
GDJM	KENNEDY	do	do	do	1,215
GDJN	PAUL HAMILTON	do	do	do	1,215
GDJP	WILLIAM JONES	do	do	do	1,215
GDJV	ZEILIN	do	do	do	1,215
GDJW	YARBOROUGH	do	do	do	1,215
GDKB	LA VALLETTE	do	do	do	1,215
GDKC	SLOAT	do	do	do	1,215
GDKF	WOOD	do	do	do	1,215
GDKH	SHIRK	do	do	do	1,215
GDKJ	KIDDER	do	do	do	1,215
GDKL	SELFRIDGE	do	do	do	1,215
GDKM	MARCUS	do	do	do	1,215
GDKN	MERVINE	do	do	do	1,215
GDKP	CHASE	do	do	do	1,215
GDKQ	ROBERT SMITH	do	do	do	1,215
GDKR	MULLANY	do	do	do	1,215
GDKS	COGHLAN	do	do	do	1,215
GDKT	PRESTON	do	do	do	1,215
GDKV	LAMSON	do	do	do	1,215
GDKW	BRUCE	do	do	do	1,215
GDLB	HULL	do	do	do	1,215
GDLC	MACDONOUGH	do	do	do	1,215
GDLF	FARENHOLT	do	do	do	1,215
GDLH	SUMNER	do	do	do	1,215
GDLJ	CORRY	do	do	do	1,215
GDLK	MELVIN	do	do	do	1,215
GDLM	LITCHFIELD	do	do	do	1,215
GDLN	CANE	do	do	do	1,215
GDLP	WASMUTH	do	do	do	1,215
GDLQ	TREVER	do	do	do	1,215
GDLR	PERRY	do	do	do	1,215
GDLS	DECATUR	do	do	do	1,215
GDLT	HULBERT	do	do	do	1,215
GDLV	NOA	do	do	do	1,215
GDLW	WILLIAM B. PRESTON	do	do	do	1,215
GDMB	PREBLE	do	do	do	1,215
GDMC	SICARD	do	do	do	1,215
GDMF	PRUITT	do	do	do	1,215
GDTN	BRAZOS	Oiler	Twin screw	do	14,800
GDTP	SANDERLING	Mine sweeper	Single screw	do	950
GDVC	BOSTON [1]	Unclassified	do	do	3,000
GFJW	CHALLENGE	Tug	do	do	515
GFRH	*Sara Thompson*	Oiler	do	do	5,836
GFVL	H-6	Submarine	Twin screw		357
GFWB	H-4	do	do		357
GFWC	H-5	do	do		357
GFWD	H-7	do	do		357
GFWH	H-8	do	do		357
GFWJ	H-9	do	do		357
GHKM	EAGLE 51	Patrol vessel	Turbine, 1 screw	2 masts	500
GHKN	EAGLE 52	do	do	do	500
GHKP	EAGLE 53	do	do	do	500
GHKQ	EAGLE 54	do	do	do	500
GHKR	EAGLE 55	do	do	do	500

[1] Old cruiser.

Signal letters	Name of vessel	Type	Propulsion	Masts	Displacement (normal)
					Tons
GHKS	EAGLE 56	Patrol vessel	Turbine, 1 screw	2 masts	500
GHKT	EAGLE 57	do	do	do	500
GHKV	EAGLE 58	do	do	do	500
GHKW	EAGLE 59	do	do	do	500
GHLB	EAGLE 60	do	do	do	500
GHPC	S. C. 412	Submarine chaser	Triple screw	1 mast	77
GHPN	S. C. 419	do	do	do	77
GHQD	S. C. 428	do	do	do	77
GHQK	S. C. 431	do	do	do	77
GHQL	S. C. 432	do	do	do	77
GHQM	S. C. 433	do	do	do	77
GHQS	S. C. 437	do	do	do	77
GHQW	S. C. 440	do	do	do	77
GJKV	ALGORMA	Tug	Single screw	2 masts	998
GJKW	ASHVILLE	Gunboat	Turbine, 1 screw	do	1,575
GJLB	BAGADUCE	Tug	Single screw	do	[3] 1,000
GJLD	CONTOCOOK	do	do	do	969
GJLF	IUKA	do	do	do	969
GJLH	KALMIA	do	do	do	[3] 1,000
GJLK	KEOSANQUA	do	do	do	969
GJLM	KEWAYDIN	do	do	do	[3] 1,000
GJLN	KOKA	do	do	do	[3] 1,000
GJLP	MAHOPAC	do	do	do	[3] 1,000
GJLQ	MEDUSA	Repair ship	Turbine, 1 screw	do	10,000
GJLR	MONTCALM	Tug	Single screw	do	999
GJLS	NAPA	do	do	do	[3] 1,000
GJLT	NITRO	Ammunition	Turbine, 2 screw	do	10,600
GJLV	PINOLA	Tug	Single screw	do	[3] 1,000
GJLW	PYRO	Ammunition	Turbine, 2 screw	do	10,600
GJMB	SCIOTA	Tug	Single screw	do	[3] 1,000
GJMC	SUNNADIN	do	do	do	[3] 1,000
GJMD	TADOUSAC	do	do	do	[3] 1,000
GJMF	TATNUCK	do	do	do	[3] 1,000
GJMH	UMPQUA	do	do	do	[3] 1,000
GJMK	WANDANK	do	do	do	[3] 1,000
GJMN	KAWEAH	Oiler			14,450
GJMQ	MATTOLE	do	Single screw	2 masts	14,450
GJMR	PATOKA	do	do	do	16,800
GJMS	RAMAPO	do	do	do	16,800
GJMW	SAPELO	do	do	do	16,800
GJNC	TIPPECANOE	do	Turbine, 1 screw	do	16,800
GJND	TRINITY	do	do	do	16,800
GJNF	ROBERT L. BARNES	do	Single screw	1 mast	3,850
GJNK	RELIEF	Hospital ship	Turbine, 2 screw	2 masts	9,800
GJNM	NECHES	Oiler	Twin screw	do	14,800
GJNP	PECOS	do	do	do	14,800
GJNQ	WHITNEY	Tender	Turbine, 1 screw	do	10,600
GJNW	DOBBIN	do	do	do	10,600
GJPC	PADUCAH [6]	Unclassified	Twin screw		1,085
GJPD	HAWK [7]	do	Single screw	2 masts	375
GJPF	Essex [6]	do			1,375
GJPH	WRIGHT	Tender	Turbine, 1 screw	2 masts	11,500
GJPM	WANDO	Tug	Single screw	do	575
GPVR	OMAHA	Light cruiser	Turbine, 4 screw	1 pole, 1 tripod.	7,500
GPVS	MILWAUKEE	do	do	do	7,500
GPVT	CINCINNATI	do	do	do	7,500
GPVW	RALEIGH	do	do	do	7,500
GPWB	DETROIT	do	do	do	7,500
GPWC	RICHMOND	do	do	do	7,500
GPWD	CONCORD	do	do	do	7,500
GPWF	TRENTON	do	do	do	7,500
GPWH	MARBLEHEAD	do	do	do	7,500
GPWJ	MEMPHIS	do	do	do	7,500
GPWK	HOLLAND [8]	Tender	Turbine, 1 screw	2 masts	10,600
GQWL	TULSA	Gunboat	do	do	1,570
GQBC	ABARENDA [3]	Auxiliary	Single screw	do	[4] 6,680
GQBL	AJAX	do	do	do	[3] 9,250
GQBN	Albany [9]	Light cruiser	Twin screw	do	3,430
GQBS	CALDWELL	Destroyer	Turbine, 2 screw	do	1,125
GQBV	ALLEN	do	do	do	1,071
GQBW	ARIZONA	Battleship	Turbine, 4 screw	2 cage masts	31,400
GQCD	Annapolis [6 10]	Unclassified	Single screw		1,010
GQCH	ARETHUSA	Oiler	do	2 masts	6,160
GQCJ	ARKANSAS	Battleship	Turbine, 4 screw	2 cage masts	26,000

[1] Miscellaneous.
[2] Estimated.
[4] At loaded summer draft.
[6] Old gunboat.
[7] Old yacht.
[8] Still under construction.
[9] Steel sheathed.
[10] Composite.

Signal letters	Name of vessel	Type	Propulsion	Masts	Displacement (normal)
					Tons
GQCK	ARAPAHOE	Tug	Single screw	1 mast, 1 derrick.	575
GQCL	Aylwin	Destroyer	Turbine, 2 screw	2 masts	1,036
GQCM	CRAVEN	do	do	do	1,125
GQCN	BRIDGE	Store ship	Twin screw	do	8,500
GQCP	BUSHNELL	Tender	Turbine, 1 screw	do	3,580
GQCR	BALCH	Destroyer	Turbine, 2 screw	do	1,036
GQCW	BALTIMORE	Mine layer	Twin screw	do	4,413
GQDK	BENHAM	Destroyer	Turbine, 2 screw	do	1,036
GQDS	BUFFALO	Tender	Single screw	do	6,525
GQDT	BIRMINGHAM	Light cruiser	Twin screw	do	3,750
GQFB	CHESTER	do	Turbine, 4 screw	do	3,750
GQFC	CUMBERLAND [10]	Unclassified			1,800
GQFJ	NEW MEXICO	Battleship	Electric, 4 screw	2 cage masts	32,000
GQFN	CHEYENNE [11]	Unclassified	Twin screw	1 mil. mast	3,225
GQFR	CHARLESTON	Cruiser	do	2 masts	9,700
GQFS	Chattanooga [9]	Light cruiser	do		3,200
GQFW	CHICAGO [8]	Unclassified			4,500
GQHB	CALIFORNIA	Battleship	Electric, 4 screw	2 cage masts	32,300
GQHF	Cleveland [9]	Light cruiser	Twin screw		3,200
GQHJ	Colorado [9]	Battleship	Electric, 4 screw	2 cage masts	32,600
GQHR	O-1	Submarine	Twin screw		520
GQHV	K-2	do	do		392
GQHW	CUSHING	Destroyer	Turbine, 2 screw	2 masts	1,050
GQJD	CUYAMA	Oiler	Twin screw	do	14,500
GQJL	DRAYTON	Destroyer	Turbine, 3 screw	do	742
GQJM	DAVIS	do	Turbine, 2 screw	do	1,071
GQJR	Denver [9]	Light cruiser	Twin screw		3,200
GQJS	Des Moines	do	do		3,200
GQJT	DUNCAN	Destroyer	Turbine, 2 screw	2 masts	1,014
GQKF	Dubuque [6]	Unclassified	Twin screw		1,085
GQKJ	O-2	Submarine	do		520
GQKM	*Elcano*	Gunboat	do		620
GQKS	LYKENS	Tug	Single screw	2 masts	[3] 1,000
GQKT	O-3	Submarine	Twin screw		520
GQLC	FLORIDA	Battleship	Turbine, 4 screw	2 cage masts	21,825
GQLJ	GWIN	Destroyer	Turbine, 2 screw	2 masts	1,125
GQLK	FULTON	Tender	Diesel, 1 screw	do	1,408
GQLM	KANAWHA	Oiler	Twin screw	do	14,500
GQLP	H-3	Submarine	do		358
GQLR	Galveston [9]	Light cruiser	do		3,200
GQLT	GENERAL ALVA [3]	Auxiliary	Single screw	2 masts	1,115
GQMF	CONNER	Destroyer	Turbine, 3 screw	do	1,125
GQMJ	*Hancock* [12]	Unclassified	Single screw		[3] 8,500
GQMK	K-1	Submarine	Twin screw		392
GQMN	HANNIBAL [3]	Auxiliary	Single screw	2 masts	4,000
GQMP	Hartford [13]	Unclassified	do		2,790
GQMT	HELENA	Gunboat	Twin screw	1 mast	1,392
GQMW	MAUMEE	Oiler	Diesel, 2 screw	2 masts	14,500
GQND	L-2	Submarine	Twin screw		450
GQNJ	IDAHO	Battleship	Turbine, 4 screw	2 cage masts	32,000
GQNL	L-3	Submarine	Twin screw		450
GQNP	ILLINOIS [14]	Unclassified	do	2 cage masts	
GQNS	HENDERSON	Transport	do	2 masts	10,000
GQPB	JASON	Collier	do	do	19,250
GQPC	IROQUOIS	Tug	Single screw		702
GQPD	K-5	Submarine	Twin screw		392
GQPJ	LANGLEY	Aircraft carrier	Electric, 2 screw	2 masts	12,700
GQPK	JARVIS	Destroyer	Turbine, 3 screw	do	742
GQPR	JENKINS	do	do		742
GQPT	KEARSARGE, CRANE SHIP NO. 1 [15]	Unclassified	Twin screw		[3] 11,520
GQPW	K-6	Submarine	do		392
GQRB	BLACK HAWK	Tender	Single screw	2 masts	13,500
GQRJ	K-7	Submarine	Twin screw		392
GQRK	K-8	do	do		392
GQRS	AROOSTOOK	Mine layer	do	2 masts	3,800
GQSB	O-4	Submarine	do		520
GQSD	MOHAVE	Tug	Single screw	1 mast, 1 derrick.	575
GQSL	MAYRANT	Destroyer	Turbine, 2 screw	2 masts	742
GQSM	MARYLAND	Battleship	Electric, 4 screw	2 cage masts	32,600
GQSR	MAYFLOWER	Converted yacht	Twin screw	2 masts	2,690
GQSV	MANLEY	Destroyer	Turbine, 2 screw	do	1,125

[1] Miscellaneous.
[2] Estimated.
[3] Old cruiser.
[6] Old gunboat.
[9] Steel sheathed.
[10] Old training ship.
[11] Old monitor.
[12] Old transport.
[13] Old corvette.
[14] Old battleship.
[15] Crane ship.

Signal letters	Name of vessel	Type	Propulsion	Masts	Displacement (normal)
					Tons
GQSW	PENNSYLVANIA	Battleship	Turbine, 4 screw	2 cage masts	31,400
GQTC	NICHOLSON	Destroyer	Turbine, 2 screw	2 masts	1,050
GQTD	O'BRIEN	do	do	do	1,050
GQTR	MISSISSIPPI	Battleship	Turbine, 4 screw	2 cage masts	32,000
GQTV	MISSOULA	Cruiser	Twin screw	1 cage, 1 military mast.	14,500
GQVD	MONOCACY	Gunboat	do	2 masts	190
GQVF	NEREUS	Collier	do	do	19,080
GQFJ	OKLAHOMA	Battleship	do	2 cage masts	27,500
GQVK	ORION	Collier	do	2 masts	19,250
GQVL	H-2	Submarine	do		358
GQVM	NEPTUNE	Collier	Turbine, 2 screw	2 masts	19,480
GQWB	NEVADA	Battleship	do	2 cage masts	27,500
GQWH	New Orleans [9]	Light cruiser	Twin screw	2 military masts.	3,430
GQWJ	Newport [6]	Unclassified	Single screw		1,010
GQWK	NEW YORK	Battleship	Twin screw	2 cage masts	27,000
GQWL	ONTARIO	Tug	Single screw	2 masts	1,120
GQWN	PARKER	Destroyer	Turbine, 2 screw	do	1,036
GQWP	MELVILLE	Tender	Turbine, 1 screw	do	7,150
GQWR	CHARLOTTE	Cruiser	Twin screw	1 cage, 1 military mast.	14,550
GQWT	NAVAJO	Tug	Single screw	2 masts	800
GRBC	K-3	Submarine	Twin screw		392
GRBF	OLYMPIA	Light cruiser	do		5,865
GRBH	O-6	Submarine	do		520
GRBJ	O-7	do	do		520
GRBK	OREGON [17]	Unclassified	do	1 cage, 1 military mast.	
GRBN	RAPPAHANNOCK	Store ship	Single screw	2 masts	15,200
GRBP	*Pampanga*	Gunboat	Twin screw	1 mast	243
GRBQ	O-8	Submarine	do		520
GRBT	RAINBOW	Tender	Single screw	2 masts	4,360
GRCH	PITTSBURG	Cruiser	Twin screw	1 cage, 1 military mast.	13,680
GRCJ	PROTEUS	Collier	do	2 masts	19,080
GRCN	PHILADELPHIA	Unclassified	do	Housed over	4,410
GRCS	PISCATAQUA	Tug	Single screw	2 masts	854
GRCT	O-9	Submarine	Twin screw		520
GRDC	PALOS	Gunboat	do	2 masts	190
GRDF	CHEMUNG	Tug	Single screw	do	575
GRDN	O-10	Submarine	Twin screw		520
GRDP	PROMETHUS	Repair ship	do	4 masts	8,100
GRDQ	PATUXENT	Tug	do	2 masts	[3] 755
GRDS	PATAPSCO	do	do	do	[3] 755
GRDT	PERKINS	Destroyer	Turbine, 2 screw	do	742
GRFC	ALLEGHENY	Tug	Single screw	do	[3] 1,000
GRFK	*Reina Mercedes* [18]	Unclassified		Housed over	2,835
GRFM	O-11	Submarine	Twin screw		485
GRFT	ROWAN	Destroyer	Turbine, 2 screw	2 masts	1,111
GRFV	SALEM	Light cruiser	do	do	3,750
GRHD	O-12	Submarine	Twin screw		485
GRHM	SAN FRANCISCO	Minelayer	do	2 masts	4,083
GRHQ	SCORPION	Converted yacht	do	do	775
GRJC	SARATOGA [8]	Aircraft carrier	Electric, 4 screw		
GRJD	SOLACE	Hospital ship	Single screw	2 masts	5,917
GRJH	HURON	Cruiser	Twin screw	1 cage, 1 military mast.	13,680
GRJK	SOUTHERY [19]	Unclassified	Single screw	Housed over	3,100
GRJL	SHAWMUT	Minelayer	Twin screw	2 masts	3,800
GRJS	ST. LOUIS	Cruiser	do	2 military masts.	9,700
GRJV	O-13	Submarine	do		485
GRJW	O-14	do	do		485
GRKB	STOCKTON	Destroyer	Turbine, 3 screw	2 masts	1,125
GRKF	SYLPH	Converted yacht	Single screw	do	152
GRKJ	STERETT	Destroyer	Turbine, 2 screw	do	742
GRKV	SACRAMENTO	Gunboat	Single screw	do	1,425
GRLB	TENNESSEE	Battleship	Electric, 4 screw	2 cage masts	32,300
GRLC	TEXAS	do	Twin screw	do	27,000
GRLH	TOPEKA	Unclassified	do		
GRLN	VESTAL	Repair ship	do	2 masts	8,100
GRLP	UTAH	Battleship	Turbine, 4 screw	2 cage masts	21,825

[3] Estimated.
[6] Old gunboat.
[8] Still under construction.
[9] Steel sheathed.
[17] Naval relic.
[18] Old Spanish cruiser.
[19] Old collier.

Signal letters	Name of vessel	Type	Propulsion	Masts	Displacement (normal)
					Tons
GRMK	WILMINGTON [1]	Unclassified	Twin screw	1 military mast.	1,392
GRML	VILALOBOS	Gunboat	Turbine, 2 screw		370
GRMT	WALKE	Destroyer	do	2 masts	742
GRMW	O-16	Submarine	Twin screw		485
GRND	WEST VIRGINIA	Battleship	Electric, 4 screw	2 cage masts	32,600
GRNF	Wheeling [1] [2]	Unclassified	Twin screw		990
GRNJ	WILKES	Destroyer	Turbine, 2 screw	2 masts	1,110
GRNS	K-4	Submarine	Twin screw		392
GRNV	WARRINGTON	Destroyer	Turbine, 2 screw	2 masts	742
GRNW	WOLVERINE [1]	Unclassified	Paddles		685
GRPB	SONOMA	Tug	Single screw	2 masts	1,120
GRPC	WYOMING	Battleship	Turbine, 4 screw	2 cage masts	26,000
GRPD	WINSLOW	Destroyer	Turbine, 2 screw	2 masts	1,050
GRPH	Yantic [1]	Unclassified	Single screw		900
GRPK	SAMPSON	Destroyer	Turbine, 2 screw	2 masts	1,111
GRPL	THRUSH	Mine sweeper	Single screw	do	950
GRPM	T-1	Fleet submarine	Twin screw		
GRPN	SHAW	Destroyer	Turbine, 2 screw	2 masts	1,110
GRPQ	TILLAMOOK	Tug	Single screw	1 mast, 1 derrick.	575
GRPS	TUCKER	Destroyer	Turbine, 2 screw	2 masts	1,090
GRPT	WADSWORTH	do	do	do	1,060
GRPV	WAINWRIGHT	do	do	do	1,150
GRPW	O-15	Submarine	Twin screw		485
GRQC	BATH	Cargo ship	Single screw	2 masts	6,425
GRQD	BEAUFORT	do	do	do	4,565
GRQF	BRIDGEPORT	Tender	Twin screw	do	11,750
GRQH	CAMDEN	do	Single screw	do	9,000
GRQK	FREDERICK	Cruiser	Twin screw	1 cage, 1 military mast.	13,680
GRQN	HUNTINGTON	do	do	do	13,680
GRQP	KITTERY	Cargo ship	do	2 masts	3,330
GRQF	LEXINGTON	Aircraft carrier	Electric, 4 screw		
GRQV	TURKEY	Mine sweeper	Single screw	2 masts	950
GRSC	Old Constellation [3]	Unclassified	Sails		1,970
GRSD	Old Constitution [3]	do	do		2,200
GRSH	PUEBLO	Cruiser	Twin screw	1 cage, 1 military mast.	13,680
GRSK	ROCHESTER	do	do	2 military masts.	8,150
GRSL	SAVANNAH	Tender	Single screw	2 masts	10,800
GRSN	SEATTLE	Cruiser	Twin screw	1 cage, 1 military mast.	14,500
GRSP	UNDAUNTED	Tug	Single screw	2 masts	[4] 450
GRST	R-1	Submarine	Twin screw		569
GRSV	R-2	do	do		569
GRSW	R-3	do	do		569
GRTB	R-4	do	do		569
GRTC	R-5	do	do		569
GRTD	R-6	do	do		569
GRTF	R-7	do	do		569
GRTH	R-8	do	do		569
GRTJ	R-9	do	do		569
GRTK	R-10	do	do		569
GRTL	R-11	do	do		569
GRTM	R-12	do	do		569
GRTN	R-13	do	do		569
GRTP	R-14	do	do		569
GRTQ	R-15	do	do		569
GRTS	R-16	do	do		569
GRTV	R-17	do	do		569
GRTW	R-18	do	do		569
GRVB	R-19	do	do		569
GRVC	R-20	do	do		569
GRVD	R-21	do	do		495
GRVF	R-22	do	do		495
GRVH	R-23	do	do		495
GRVJ	R-24	do	do		495
GRVK	R-25	do	do		495
GRVL	R-26	do	do		495
GRVM	R-27	do	do		495
GRVN	S-1	do	do		854
GRVP	S-2	do	do		800
GRVQ	S-3	do	do		876
GRVS	S-4	do	do		876

[1] Old gunboat. [2] Steel sheathed. [3] Old frigate. [4] Estimated.

Signal letters	Name of vessel	Type	Propulsion	Masts	Displacement (normal)
					Tons
GRVW	S-6	Submarine	Twin screw		876
GRWB	S-7	do	do		876
GRWC	S-8	do	do		876
GRWD	S-9	do	do		876
GRWF	S-10	do	do		876
GRWH	S-11	do	do		876
GRWJ	S-12	do	do		876
GRWK	S-13	do	do		876
GRWL	S-14	do	do		854
GRWM	S-15	do	do		354
GRWN	S-16	do	do		854
GRWP	S-17	do	do		854
GRWQ	S-18	do	do		854
GRWS	S-19	do	do		854
GRWT	S-20	do	do		854
GRWV	S-21	do	do		854
GSBC	S-22	do	do		854
GSBD	S-23	do	do		854
GSBF	S-24	do	do		854
GSBH	S-25	do	do		854
GSBJ	S-26	do	do		854
GSBK	S-27	do	do		854
GSBL	S-28	do	do		854
GSBM	S-29	do	do		854
GSBN	S-30	do	do		854
GSBP	S-31	do	do		854
GSBQ	S-32	do	do		854
GSBR	S-33	do	do		854
GSBT	S-34	do	do		854
GSBV	S-35	do	do		854
GSBW	S-36	do	do		854
GSCB	S-37	do	do		854
GSCD	S-38	do	do		854
GSCF	S-39	do	do		854
GSCH	S-40	do	do		854
GSCJ	S-41	do	do		854
GSCK	WICKES	Destroyer	do	2 masts	1,154
GSCL	PHILIP	do	do	do	1,154
GSCN	EVANS	do	do	do	1,154
GSCP	LITTLE	do	do	do	1,191
GSCQ	KIMBERLY	do	do	do	1,191
GSCR	SIGOURNEY	do	do	do	1,191
GSCT	GREGORY	do	do	do	1,191
GSCV	STRINGHAM	do	do	do	1,191
GSCW	DYER	do	do	do	1,191
GSDB	COLHOUN	do	do	do	1,191
GSDC	STEVENS	do	do	do	1,191
GSDF	MCKEE	do	do	do	1,191
GSDH	ROBINSON	do	do	do	1,191
GSDJ	RINGGOLD	do	do	do	1,191
GSDK	MCKEAN	do	do	do	1,191
GSDL	HARDING	do	do	do	1,191
GSDM	GRIDLEY	do	do	do	1,191
GSDN	FAIRFAX	do	do	do	1,154
GSDP	TAYLOR	do	do	do	1,154
GSDQ	BELL	do	do	do	1,191
GSDR	STRIBLING	Mine layer	do	do	1,191
GSDT	MURRAY	do	Turbine, 2 screw	do	1,191
GSDV	ISRAEL	do	do	do	1,191
GSFD	WHIPPOORWILL	Mine sweeper	Single screw	do	950
GSFH	WIDGEON	do	do	do	950
GSFJ	WOODCOCK	do	do	do	950
GSJW	NIAGARA	Converted yacht	Twin screw	3 masts	2,600
GSMC	DISPATCH	do	do	2 masts	237
GSPW	WENONAH	do	Single screw	do	470
GSRC	S-42	Submarine	do		906
GSRD	S-43	do	do		906
GSRF	S-44	do	do		906
GSRH	S-45	do	Twin screw		906
GSRJ	S-46	do	do		906
GSRK	S-47	do	do		906
GSRL	S-48	do	do		933
GSRM	S-49	do	do		933
GSRN	S-50	do	do		933
GSRP	S-51	do	do		933
GSRQ	V-1	Fleet submarine	do		
GSRT	V-2	do	do		
GSRV	V-3	do	do		
GSTB	NOKOMIS	Converted yacht	do	2 masts	1,265
GSTH	L-9	Submarine	do		450

Signal letters	Name of vessel	Type	Propulsion	Masts	Displacement (normal)
					Tons
GSTK	L-11	Submarine	Twin screw		450
GSTL	N-1	do	do		347
GSTM	N-2	do	do		347
GSTN	N-3	do	do		347
GSWC	ISABEL	Converted yacht	Turbine, 2 screw	2 masts	938
GSWF	LUCE	Minelayer	do	do	1,191
GSWH	MAURY	do	do	do	1,191
GSWJ	LANSDALE	do	do	do	1,191
GSWK	MAHAN	do	do	do	1,191
GSWL	SCHLEY	Destroyer	do	do	1,191
GSWM	CHAMPLAIN	do	do	do	1,191
GSWN	MUGFORD	do	do	do	1,191
GSWP	Chew	do	do	do	1,191
GSWQ	HAZELWOOD	do	do	do	1,191
GSWR	WILLIAMS	do	do	do	1,191
GSWT	CRANE	do	do	do	1,191
GSWV	HART	Minelayer	do	do	1,191
GTBC	INGRAHAM	do	do	do	1,191
GTBD	LUDLOW	do	do	do	1,191
GTBF	RATHBURNE	Destroyer	do	do	1,154
GTBH	TALBOT	do	do	do	1,154
GTBJ	WATERS	do	do	do	1,154
GTBK	DENT	do	do	do	1,154
GTBL	DORSEY	do	do	do	1,154
GTBM	LEA	do	do	do	1,154
GTBN	LAMBERTON	do	do	do	1,213
GTBP	RADFORD	do	do	do	1,213
GTBQ	MONTGOMERY	do	do	do	1,213
GTBR	BREESE	do	do	do	1,213
GTBS	GAMBLE	do	do	do	1,213
GTBV	RAMSEY	do	do	do	1,213
GTBW	TATTNALL	do	do	do	1,211
GTCB	BADGER	do	do	do	1,211
GTCD	TWIGGS	do	do	do	1,211
GTCF	BABBITT	do	do	do	1,211
GTCJ	JACOB W. JONES	do	do	do	1,211
GTCK	BUCHANAN	do	do	do	1,154
GTCL	AARON WARD	do	do	do	1,154
GTCM	HALE	do	do	do	1,154
GTCN	CROWNINSHIELD	do	do	do	1,154
GTCP	TILLMAN	do	do	do	1,154
GTCQ	BOGGS	do	do	do	1,154
GTCR	KILTY	do	do	do	1,154
GTCS	KENNISON	do	do	do	1,154
GTCV	WARD	do	do	do	1,154
GTCW	CLAXTON	do	do	do	1,154
GTDB	HAMILTON	do	do	do	1,154
GTDC	TARBELL	do	do	do	1,154
GTDF	YARNALL	do	do	do	1,154
GTDH	UPSHUR	do	do	do	1,154
GTDJ	GREER	do	do	do	1,154
GTDK	ELLIOT	do	do	do	1,154
GTDL	ROPER	do	do	do	1,154
GTDM	BRECKENRIDGE	do	do	do	1,154
GTDN	BARNEY	do	do	do	1,154
GTDP	BLAKELEY	do	do	do	1,154
GTDQ	T-2	Fleet submarine	do		
GTDR	T-3	do	do		
GTFB	MERCY	Hospital ship	Twin screw	2 masts	10,100
GTFC	*Nantucket*[1]	Unclassified	Single screw		1,261
GTFM	GENESSEE	Tug	do	2 masts	[a] 1,000
GTFN	SAGAMORE	do	do	do	[a] 1,000
GTKS	S. C. 143	Submarine chaser	Triple screw	1 mast	77
GTLJ	S. C. 214	do	do	do	77
GTLR	S. C. 223	do	do	do	77
GTLS	S. C. 224	do	do	do	77
GTNP	S. C. 285	do	do	do	77
GTQB	S. C. 306	do	do	do	77
GTQS	S. C. 330	do	do	do	77
GTRJ	S. C. 353	do	do	do	77
GTRP	AVOCET	Mine sweeper	Single screw	2 masts	950
GTRQ	BITTERN	do	do	do	950
GTRS	BOBLINK	do	do	do	950
GTRV	BRANT	do	do	do	950
GTSC	CURLEW	do	do	do	950
GTSD	EIDER	do	do	do	950
GTSF	FALCON	do	do	do	950
GTSH	FINCH	do	do	do	950

[a] Estimated.

[1] Old gunboat.

Signal letters	Name of vessel	Type	Propulsion	Masts	Displacement (normal)
					Tons
GTSK	HERON	Mine sweeper	Single screw	2 masts	950
GTSL	KINGFISHER	do	do	do	950
GTSM	LAPWING	do	do	do	950
GTSN	LARK	do	do	do	950
GTSP	ORIOLE	do	do	do	950
GTSR	OWL	do	do	do	950
GTSV	PARTRIDGE	do	do	do	950
GTSW	PELICAN	do	do	do	950
GTVB	PENGUIN	do	do	do	950
GTVD	QUAIL	do	do	do	950
GTVF	RAIL	do	do	do	950
GTVH	ROBIN	do	do	do	950
GTVJ	SEAGULL	do	do	do	950
GTVK	SWALLOW	do	do	do	950
GTVL	SWAN	do	do	do	950
GTVM	TANAGER	do	do	do	950
GTVN	TEAL	do	do	do	950
GTVP	TERN	do	do	do	950
GWTC	ARGONNE	Submarine tender	Turbine, 1 screw	do	13,400
GWTJ	CHAUMONT[6]	Transport	do	do	13,400

[6] Still under construction.

QUARTERMASTER CORPS, UNITED STATES ARMY

Signal letters	Name	Tonnage		Power and screws	When built	Where built	Home station	Complement	
		Gross	Net					Officers	Men
	U. S. Army Transports								
GWTD	CAMBRAI (A)	7,556	3,919	2 turbines, 1 screw	1920	Hog Island, Pa.	San Francisco, Calif.	24	130
GWTH	CHATEAU THIERRY (A)	7,555	3,919	do	1920	do	New York, N. Y.	24	130
GWTQ	DELLWOOD (A)	3,478	2,063	1 screw	1920	Oakland, Calif.	Seattle, Wash.	11	62
GWTR	EDGEMOOR	6,988	5,510	Steam, 1 screw	1919	Seattle Wash.	New York, N. Y.	11	82
GWTS	U. S. GRANT[1] (A)	9,410	5,764	Steam, 2 screw	1907	Stettin, Germany	San Francisco, Calif.	12	215
GWTV	MEIGS[2]	7,358	5,310	1 screw	1921	Los Angeles, Calif.	do	11	82
GWDP	MERRITT	2,898	1,411	do	1912	Shanghai, China	Manila, P. I.	10	107
GWTN	SOMME (A)	7,556	3,910	2 turbines, 1 screw	1920	Hog Island, Pa.	San Francisco, Calif.	24	130
GWTM	SAINT MIHIEL (A)	7,556	3,919	do	1920	do	New York, N. Y.	24	130
GWBM	THOMAS (A)	7,685	5,644	Steam, 2 screw	1894	Belfast, Ireland	San Francisco, Calif.	13	172
	Tugs								
GWCK	RENO	136	67	Steam, 1 screw	1889	Philadelphia, Pa.	Fort Monroe, Va.	2	6
GWCL	SLOCUM	587	284	do	1898	do	San Francisco, Calif.	4	10
GWDT	WEEKS, GENERAL	338	50	do	1910	Shanghai, China	Manila, P. I.	9	10
GWDV	CUBA	594	266	do	1901	Bath, Me.	Honolulu, T. H.	4	16
	Steam lighters								
GWCQ	CANBY	209	85	do	1898	Sleightsburg, N.Y.	Brooklyn, N. Y.	4	8
GWFB	HODGSON, COL. FREDERICK G.	172	106	do	1918	Milford, Del.	Governors Island, N. Y.	4	8
GWFC	NORMOYLE, MAJ. JAS. E.	196	99	do	1918	do	Brooklyn, N. Y.	2	4
	Mine planters								
GWCT	ARMISTEAD, COL. GEORGE.	487	173	Steam, 2 screw	1904	Philadelphia, Pa.	Fort Winfield Scott, Calif.	5	13
GWPB	DAIRD, GENERAL ABSALON.	704	138	do	1919	Milwaukee, Wis.	Fort Wright, N. Y.	7	20
GWPC	BELL, GENERAL J. FRANKLIN.	704	138	do	1919	do	Fort Ward, Wash.	7	20
GWDL	FRANK, GENERAL R. T.	622	403	do	1909	Camden, N. J.	Fort Warren, Mass.	5	13
GWFK	GRAHAM, GENERAL WM. H.			do	1917	do	Cristobal, C. Z.	6	15

[1] Formerly U. S. S. Madawaska.

[2] Formerly st. s. West Lewark (221330).

Signal letters	Name	Tonnage		Power and screws	When built	Where built	Home station	Complement	
		Gross	Net					Officers	Men
GWPD	HARRISON, COL. GEORGE E.	704	138	Steam, 2 screw	1919	Milwaukee, Wis.	Manila, P. I.	7	20
GWDN	HENRY, JOSEPH	601	409	Steam, 1 screw	1909	NewportNews, Va.	Fort Totten, N. Y.	4	13
GWDM	ORD, GENERAL E. O. C.	590	401	Steam, 2 screw	1902	Wilmington, Del.	do	5	13
GWDK	SCHOFIELD, GENERAL J. M.	622	218	do	1909	Camden, N. J.	Fort Monroe, Va.	5	13
	Water boats								
GWFN	EL AQUARIO			Steam, 1 screw	1919	Seattle, Wash.	San Francisco, Calif.	4	11
GWFM	EL AQUADOR	390	238	do	1906	San Francisco, Calif.	do	4	12
	Collier								
GWFJ	WIGMORE, MAJ. HUBERT J.			do	1918	Shanghai, China	Manila, P. I.	5	18

ENGINEER CORPS, UNITED STATES ARMY

[Steel vessels in *small capitals*, wood in roman]

Signal letters	Rig	Name	Displacement	When built	Where built	Where employed	Complement	
							Officers	Men
GWMB	Drg.	Charleston	800	1891	Brooklyn, N. Y.	Mobile, Ala.	6	21
GWMF	Drg.	CLATSOP	1,360	1908	NewportNews, Va.	Portland, Oreg.	7	29
GWMH	Ga. s.	Wah-Ta-Wah	36	1910	Greenport, N. Y.	New York, N. Y.	2	2
GWMJ	Drg.	Cumberland	1,905	1902	Belfast, Me	Savannah, Ga.	6	30
GWMK	Drg.	SAVANNAH	1,461	1904	Sparrows Point, Md.	do	6	28
GWML	Drg.	NEW ORLEANS	5,050	1912	Quincy, Mass.	Philadelphia, Pa.	14	59
GVMN	Drg.	CHINOOK	7,400	1892	Belfast, Ireland	Norfolk, Va.	18	82

UNITED STATES COAST GUARD

[Steel vessels in SMALL CAPITALS, iron vessels in *italics*, wood in roman]

Signal letters	Name	Description	Tons [1]	When built	Where built	Station
GVBQ	*Guthrie*	St. s., single screw	145	1895	Baltimore, Md.	Philadelphia, Pa.
GVBR	MODOC	do	1,780	1921	Oakland, Calif.	Wilmington, N. C.
GVBS	*Apache*	do	740	1891	Baltimore, Md.	Baltimore, Md.
GVBT	MOJAVE	do	1,780	1921	Oakland, Calif.	Honolulu, Hawaii.
GVBW	OSSIPEE	do	908	1915	Newport News, Va.	Portland, Me.
GVCB	SHAWNEE	do	900	1922	Oakland, Calif.	San Francisco, Calif.
GVCD	*Arundel*	do	45	1873	Chester, Pa.	Baltimore, Md.
GVCF	TAMAROA	do		1919	Elizabethport, N. J.	Astoria, Oreg.
GVCH	AMMEN	St. s., triple screw	742	1911	Camden, N. J.	
GVCJ	BEALE	do	742	1912	Philadelphia, Pa.	
GVCK	BURROWS	do	742	1911	Camden, N. J.	
GVCL	MANHATTAN	St. s., ingle screw	406	1918	Balboa, Canal Zone	New York, N. Y.
GVCM	Pequot	do		1909	Camden, N. J.	New London, Conn.
GVCN	CASSIN	St. s., twin screw	1,020	1913	Bath, Me.	
GVCP	CONYGHAM	do	1,090	1916	Philadelphia, Pa.	
GVCQ	CUMMINGS	do	1,020	1913	Bath, Me.	
GVCR	DOWNES	do	1,072	1915	Camden, N. J.	
GVCS	ERICSSON	do	1,090	1915	do	
GVCT	FANNING	St. s., triple screw	742	1912	Newport News, Va.	
GVCW	HENLEY	St. s., twin screw	742	1912	Quincy, Mass.	

[1] Displacement.

Signal letters	Name	Description	Tons	When built	Where built	Station
GVDB	Argus [1]	Ga. s., twin screw		1919	New Bern, N. C	
GVDJ	ALEXANDER HAMILTON.	St. s., single screw	1,010	1896	Bath, Me	New London, Conn.
GVDK	CAHOKIA	do		1920	City Island, N. Y	Eureka, Calif.
GVDM	Bear	do	1,700	1874	Greenock, Scotland	San Francisco, Calif.
GVDN	*Morrill*	do	420	1889	Wilmington, Del	Ogdensburg, N. Y.
GVDP	TALLAPOOSA	do	912	1915	Newport News, Va	Mobile, Ala.
GVDQ	*Hudson*	do	179	1893	Camden, N. J	New York, N. Y.
GVDR	*Calumet*	do	170	1894	Buffalo, N. Y	Do.
GVDS	JOUETT	St. s., triple screw	742	1912	Bath, Me	
GVDT	COMANCHE	St. s., twin screw	589	1896	Dubuque, Iowa	Galveston, Tex.
GVDW	A. B.-15	Steamer, launch	45	1895	Camden, N. J	Savannah, Ga.
GVFB	MASCOUTIN	St. s., single screw		1920	Green Bay, Wis	Norfolk, Va.
GVFC	A. B.-11	Ga. s., single screw	40	1903	Astoria, Oreg	Seattle, Wash.
GVFD	GRESHAM	St. s., single screw	1,120	1897	Cleveland, Ohio	New York, N. Y.
GVFH	GOLDEN GATE	do	243	1896	Seattle, Wash	San Francisco, Calif.
GVFJ	A. B.-8	Ga. s., single screw		1916	Salisbury, Md	Mobile, Ala.
GVFK	Manning [2]	St. s., single screw	1,155	1897	Boston, Mass	Norfolk, Va.
GVFL	ALGONQUIN	do	1,119	1898	Cleveland, Ohio	Astoria, Oreg.
GVFN	A. B.-3	St. s., twin screw		1916	Neponset, Mass	Key West, Fla.
GVFP	SEMINOLE	St. s., single screw	860	1900	Baltimore, Md	New York, N. Y.
GVFQ	KICKAPOO	do		1919	Elizabethport, N. J	Cape May, N. J.
GVFR	SAUKEE	do		1920	Green Bay, Wis	Key West, Fla.
GVFS	TUSCARORA	do	739	1902	Richmond, Va	Milwaukee, Wis.
GVFT	A. B.-6	Ga. s., twin screw	12	1917	Bristol, R. I	Norfolk, Va.
GVFW	WINNISIMMET	St. s., single screw	182	1903	Baltimore, Md	Baltimore, Md.
GVHB	Mackinac	do	241	1903	do	Boston, Mass.
GVHC	Arcata	do	138	1903	San Francisco, Calif	Port Townsend, Wash.
GVHD	WISSAHICKON	do	194	1904	Baltimore, Md	New York, N. Y.
GVHF	MCCALL	St. s., triple screw	742	1911	Camden, N. J	
GVHJ	PAMLICO	St. s., twin screw	451	1907	Wilmington, Del	New Bern, N. C.
GVHK	MCDOUGAL	do	1,020	1914	Bath, Me	
GVHL	SENECA	St. s., single screw	1,445	1908	Newport News, Va	New York, N. Y.
GVHM	DAVEY	do	182	1908	Wilmington, Del	New Orleans, La.
GVHN	SNOHOMISH	do	879	1908	do	Port Angeles, Wash.
GVHP	ACUSHNET	do	800	1908	Newport News, Va	Woods Hole, Mass.
GVHQ	A. B.-2	Ga. s., twin screw	12	1917	Bristol, R. I	Tampa, Fla.
GVHR	YAMACRAW	St. s., single screw	1,082	1909	Camden, N. J	Savannah, Ga.
GVHS	UNALGA	do	1,181	1912	Newport News, Va	Juneau, Alaska.
GVHT	Swift	Ga. s., twin screw		1917	Los Angeles, Calif	San Francisco, Calif.
GVHW	Guard	St. s., single screw	52	914	Mare Island, Calif	Friday Harbor, Wash.
GVJC	MONAGHAN	St. s., triple screw	742	1911	Newport News, Va	
GVJD	PATTERSON	do	742	1911	Philadelphia, Pa	
GVJF	PAULDING	do	742	1910	Bath, Me	
GVJH	Guide	Ga. s., single screw	41	1907	Bayonne, N. J	New York, N. Y.
GVJK	Chippewa	St. s., single screw	215	1919	Milwaukee, Wis	Sault Ste. Marie, Mich.
GVJL	Chicopee	do	215	1919	Kingston, N. Y	Portland, Me
GVJM	Chautauqua	do	215	919	Milwaukee, Wis	New York, N. Y.
GVJS	PORTER	St. s., twin screw	1,090	1916	Philadelphia, Pa	
GVJT	Tingard	Ga. s., twin screw	75	1917	Nyack, N. Y	San Diego, Calif.
GVJW	ROE	St. s., triple screw	742	1910	Newport News, Va	
GVKB	Tioga	Ga. s., single screw	131	1916	Solomons Island, Md	Norfolk, Va.
GVKC	Cook	Ga. s., twin screw	75	1918	Bristol, R. I	Sault Ste. Marie, Mich.
GVKD	TERRY	St. s., triple screw	742	1910	Newport News, Va	
GVKF	TRIPPE	do	742	911	Bath, Me	
GVKH	Moccasin	Ga. s., twin screw	387	1921	Lybeck, Fla	
GVKJ	Pickering [1]	do		1920	New Bern, N. C	
GVKL	CARRABASSET	St. s., single screw	1,133	1919	Puget Sound, Wash	
GVKM	REDWING	do	1,210	1919	Philadelphia, Pa	
GVKN	Larsen	Ga. s., twin screw	75	1917	Alexandria, Va	Baltimore, Md.
GVKP	Taylor	do	75	1917	Jacksonville, Fla	Do.
GVKQ	Smith	Semi-Diesel, twin screw	75	1917	do	Ketchikan, Alaska.
GVKR	Cygan	do	75	1917	Mobile, Ala	Do.
GVKS	Wayanda [1]	Ga. s., twin screw		1919	Greenport, N. Y	
GVKW	HAIDA	St. s., single screw	1,780	1921	Oakland, Calif	Port Angeles, Wash.
GVLB	Vaughan	Semi-Diesel, twin screw	75	1917	Jacksonville, Fla	San Pedro, Calif.
GVRT	TAMPA	St. s., single screw	1,780	1921	Oakland, Calif	Boston, Mass.

[1] Concrete. [2] Composite

UNITED STATES LIGHTHOUSE SERVICE

[Steel vessels in SMALL CAPITALS, iron vessels in *italics*, wood in roman]

Signal letters	Name	Class	Gross tonnage	Net tonnage	Dimensions			Indicated horsepower	When built	Where built	Complement	
					Length	Breadth	Depth				Officers	Men
					Feet	*Feet*	*Feet*					
GVLB	Poinsettia	Ga. s.	37	33	44.6	17.2	5.0	50	1915	Miami, Fla	2	3
GVLC	Shrub	St. s.	214	88	100.0	29.0	6.4	300	1912	Milford, Del	3	12
GVLD	PALMETTO	Ga. s.	[1] 170		88.9	22.0	8.5	150	1917	Jacksonville, Fla	4	8
GVLF	Cosmos	Ga. s.	47	41	67.0	15.0	6.0	[2] 80	1909	City Island, N. Y	2	3
GVLH	Dandelion	St. p.	[1] 302		140.0	31.0	4.5	500	1893	Rock Island, Ill	4	15
GVLJ	Elm	Ga. s.	219	137	101.0	30.0	9.0	[2] 150	1918	East Boothbay, Me	2	4
GVLK	Pine	Ga. s.	35	16	61.0	15.0	5.6	[2] 50	1918	Nyack, N. Y	2	3
GVLM	CEDAR ⊙	St. s.	[1] 1,970		188.0	36.0	18.5	1,150	1917	Long Beach, Calif	8	26
GVLN	OAK	St. s.	[1] 875		160.0	30.0	14.6	785	1922	Morris Heights, N. Y.	4	23
GVLP	HAWTHORN	St. s.	[1] 875		160.0	30.0	14.6	785	1922	do	4	23
GVLQ	Sundew	St. s.	177	137	101.0	22.0	12.0	325	1919	Rocky River, Ohio	2	8
GVLR	Aster	Ga. s.	69	23	65.0	21.0	6.6	[2] 70	1922	Pascagoula, Miss	2	6
GVLS	Spruce △	St. s.	704	138	172.0	32.0	17.0	1,040	1919	Milwaukee, Wis	6	23
GVMB	Speedwell ⊙	St. s.	704	138	172.0	32.0	17.0	1,040	1919	do	7	24
GVMC	GREENBRIER	St. p.	[1] 305		140.0	32.0	5.0	350	1924	Charleston, W. Va	2	13
GVMD	Aspen	St. s.	277	82	118.0	25.0	12.0	440	1906	Toledo, Ohio	4	12
GVMF	ILEX ⊙	St. s.	704		172.0	32.0	17.0	1,040	1919	Milwaukee, Wis	6	22
GVMH	LOTUS ⊙	St. s.	704		172.0	32.0	17.0	1,040	1919	do	6	22
GVMW	*Pansy*	St. s.	314	157	147.0	25.0	11.0	250	1878	Philadelphia, Pa	4	18
GVND	OLEANDER	St. p.	344		165.0	34.0	7.0	600	1903	Dubuque, Iowa	5	17
GVNF	*Madrono* △	St. s.	411	206	164.0	27.0	15.0	750	1885	Camden, N. J	7	21
GVNM	COLUMBINE ⊙	St. s.	424	212	145.0	27.0	15.0	800	1892	Cleveland, Ohio	6	22
GVNQ	AZALEA ⊙	St. s.	[1] 516		145.0	25.0	12.0	400	1891	New York, N. Y	6	22
GVNR	AMARANTH △	St. s.	744	488	150.0	28.0	14.0	672	1892	Cleveland, Ohio	6	24
GVNS	MAPLE ⊙	St. s.	392	205	155.0	30.0	12.0	650	1893	Elizabethport, N. J	7	25
GVNT	MANGROVE ⊙	St. s.	572	392	165.0	30.0	12.0	550	1897	do	7	24
GVNW	MAYFLOWER ⊙	St. s.	572	392	155.0	30.0	12.0	650	1897	Bath, Me	6	24
GVPC	*Marigold* ⊙	St. s.	454	252	150.0	27.0	12.0	550	1890	Wyandotte, Mich	6	24
GVPD	Clover	St. s.	96	65	80.0	22.0	7.0	140	1899	Manitowoc, Wis	4	11
GVPF	Daisy	St. s.	35	12	74.0	14.0	5.0	60	1892	New Bedford, Mass	2	5
GVPH	Iris	St. s.	428	292	142.0	30.0	10.0	800	1897	Philadelphia, Pa	5	21
GVPJ	*Holly*	St. p.	367	142	167.0	24.0	10.0	400	1881	Baltimore, Md	5	18
GVPK	Water Lily	Ga. s.	33	19	61.0	11.0	5.0	[2] 36	1895	Morris Heights, N. Y.	2	3
GVPL	HEATHER ⊙	St. s.	[1] 831		165.0	28.0	15.0	685	1903	Seattle, Wash	7	20
GVPM	LARKSPUR △	St. s.	685		162.0	30.0	14.0	750	1903	Port Richmond, N. Y.	6	25
GVPN	CROCUS △	St. s.	626		155.0	29.0	14.0	700	1904	Shooters Island, N. Y.	5	27
GVPQ	HYACINTH ⊙	St. s.	738	485	150.0	28.0	14.0	768	1903	Port Huron, Mich	6	24
GVPR	IVY ⊙	St. s.	550		165.0	30.0	13.0	700	1904	Baltimore, Md	7	22
GVPS	JUNIPER	St. s.	84	57	90.0	18.0	8.0	200	1903	do	4	8
GVPT	MAGNOLIA ⊙	St. s.	550		165.0	30.0	13.0	700	1904	do	7	25
GVPW	SUMAC ⊙	St. s.	681	386	160.0	30.0	13.0	700	1903	Port Richmond, N. Y.	6	27
GVRB	SUNFLOWER ⊙	St. s.	[1] 1,246		163.0	31.0	15.0	900	1907	Wilmington, Del	7	27
GVRC	TULIP △	St. s.	677	300	174.0	30.0	16.0	1,000	1908	Camden, N. J	7	28
GVRD	CYPRESS ⊙	St. s.	677	300	174.0	30.0	16.0	1,000	1908	do	7	28
GVRF	HIBISCUS ⊙	St. s.	677	300	174.0	30.0	16.0	1,000	1908	do	7	27
GVRH	ANEMONE △	St. s.	677	300	174.0	30.0	16.0	1,000	1908	do	7	27
GVRJ	MANZANITA ⊙	St. s.	677	300	174.0	30.0	16.0	1,000	1908	do	7	24
GVRK	SEQUOIA △	St. s.	677	300	174.0	30.0	16.0	1,000	1908	do	7	24
GVRL	KUKUI ⊙	St. s.	677	300	174.0	30.0	16.0	1,000	1908	do	7	24
GVRM	ORCHID △	St. s.	677	300	174.0	30.0	16.0	1,000	1908	do	7	29
GVRN	CAMELLIA	St. s.	[1] 377	125	106.0	24.0	10.0	280	1911	Muskegon, Mich	4	17
GVRP	Laurel	St. s.	[1] 299		95.5	22.0	8.4	160	1915	Baltimore, Md	4	12
GVRQ	Fern ⊙	St. s.	[1] 317		98.4	22.0	10.0	300	1915	Winslow, Wash	5	12
GVRS	ROSE ⊙	St. s.	[1] 567		119.0	24.5	11.0	330	1916	Seattle, Wash	5	16
GVRT	Woodbine	St. s.	71	48	85.0	16.0	7.0	125	1913	New Brighton, N. Y.	2	6

[1] Displacement loaded.

[2] Brake horsepower.

UNITED STATES COAST AND GEODETIC SURVEY

[Steel vessels in SMALL CAPITALS, wood in roman]

Signal letters	Call letters	Rig	Name	Gross tonnage	Net tonnage	Length	Breadth	Draft	Indicated horsepower	When built	Where built	Complement	
												Officers	Men
						Feet	*Feet*	*Feet*					
GVSC	NLK	St. s.	Bache [1]	370	252	153.2	26.2	10.0	400	1901	Shooters Island, N. Y.	9	44
GVSJ	NQU	St. s.	SURVEYOR	1,000	...	172.8	34.1	12.0	1,000	1917	Manitowoc, Wis.	11	59
GVWB	.....	St. s.	Cosmos	30	25	52.2	12.0	4.0	55	1887	Mare Island, Calif.	3	8
GVWC	NLJ	St. s.	PATHFINDER	690	469	168.0	33.6	13.0	846	1899	Elizabeth, N. J.	9	71
GVWD	NIJN	St. s.	GUIDE	723	...	180.0	35.5	12.5	1,400	1918	Elizabethport, N. J.	12	57
GVWF	.....	St. s.	Yukon [1]	38	25	75.0	15.7	5.0	100	1898	Morris Heights, N. Y.	4	14
GVWH	.....	St. s.	Hydrographer	116	79	101.0	19.5	6.8	250	1901	Port Jefferson, N. Y.	5	18
GVWJ	NAVM	St. s.	Explorer	335	228	135.0	27.0	10.0	400	1904	Wilmington, Del.	7	45
GVWK	NESR	St. s.	FATHOMER [2]	431	...	144.0	25.0	9.5	400	1904	Hongkong, China	7	41
GVWL	NUDG	St. s.	RANGER	219	149	133.0	22.0	8.0	450	1910	New York, N. Y.	5	36
GVWM	NIJT	St. s.	DISCOVERER	723	...	180.0	35.5	12.5	1,400	1918	....do	12	57
GVWN	NIJL	St. s.	PIONEER	723	...	180.0	35.5	12.5	1,400	1918	Morris Heights, N. Y.	12	57
GVWQ	NUGG	Ga. s.	NATOMA	112	76	118.8	17.5	5.5	250	1913	....do	5	20
GVWT	NDR	St. s.	LYDONIA	497	338	181.0	26.0	11.4	1,000	1912	Wilmington, Del.	7	49
MCLF	NIGV	St. s.	Marinduque [2]	345	197	132.0	23.0	10.2	300	1901	Uraga, Japan	6	37

[1] Composite.
[2] Owned by the Government of the Philippine Islands and assigned for the use of the Coast and Geodetic Survey.

UNITED STATES BUREAU OF FISHERIES

[Steel vessels in SMALL CAPITALS, iron in *italics*, wood in roman]

Signal letters	Rig	Name	Gross tonnage	Net tonnage	Length	Breadth	Depth	When built	Where built	Complement	
										Officers	Men
					Feet	*Feet*	*Feet*				
GVQC	St. s.	*Fish Hawk*	441	205	146.6	27.0	10.9	[1] 1879	Wilmington, Del.	2	42
GVQD	St. s.	Gannet	.....	16	61.0	12.3	.....	1890	Boston, Mass.	1	4
GVQF	Ga. s.	Elder	76	52	78.3	19.6	9.2	1912	Seattle, Wash.	6	8
GVQH	St. s.	Phalarope	55	27	82.0	16.0	7.4	1881	East Boston, Mass.	2	4
GVQK	St. s.	*Shearwater*	95	63	85.0	18.0	8.5	1909	Ferrysburg, Mich.	.....	.....
GVQM	St. s.	HALCYON	197	.....	108.6	22.0	10.5	[1] 1917	East Boothbay, Me.	4	8

[1] Built under contract.

UNITED STATES BUREAU OF NAVIGATION, DEPARTMENT OF COMMERCE

Signal letters	Rig	Name	Gross tonnage	Net tonnage	Length	Breadth	Depth	When built	Where built	Officers	Men
					Feet	*Feet*	*Feet*				
GVBD	Ga. s.	Tarragon	20	17	52.0	13.2	4.2	1907	Bayport, N. Y.	2	3
GVBF	Ga. s.	Dixie	52	35	86.4	13.6	6.7	1906	Bayonne, N. J.	2	4
GVBH	Ga. s.	Kilkenny	52	45	79.4	14.4	6.6	1909	New York, N. Y.	2	6
GVBJ	Ga. s.	Psyche V	43	34	68.6	14.0	6.5	1911	East Greenwich, R. I.	2	4
GVBK	Ga. s.	Siwash	56	41	70.0	14.7	6.7	1916	New York, N. Y.	2	4

SIGNALS

SPECIAL DISTANT SIGNALS OF THE INTERNATIONAL CODE

Made by a single hoist followed by the STOP signal. Arranged numerically for reading off a signal

These signals may be made by the semaphore, by cones, balls, and drums, or by square flags, balls, pennants, and whefts

Signal		Meaning
	2	"Preparative," "Answering," *or*, "Stop," after each complete signal.
	1 2	Aground; want immediate assistance.
	2 1	Fire, *or*, Leak; want immediate assistance.
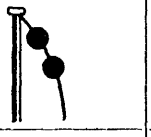	2 2	Annul the whole signal.
	2 3	You are running into danger, *or*, Your course is dangerous.
	2 4	Want water immediately.
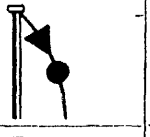	3 2	Short of provisions; starving.
	4 2	Annul the last hoist; I will repeat it.
	1 1 2	I am on fire.
	1 2 1	I am aground.

SPECIAL DISTANT SIGNALS, ARRANGED NUMERICALLY

Signal		Meaning
	1 2 2	Yes, *or*, Affirmative.
	1 2 3	No, *or*, Negative.
	1 2 4	Send lifeboat.
	1 3 2	Do not abandon the vessel.
	1 4 2	Do not abandon the vessel until the tide has ebbed.
	2 1 1	Assistance is coming.
	2 1 2	Landing is impossible.
	2 1 3	Bar, *or*, Entrance is dangerous.
	2 1 4	Ship disabled; will you assist me into port?
	2 2 1	Want a pilot.
	2 2 3	Want a tug; can I obtain one?
	2 2 4	Asks the name of ship (*or*, signal station) in sight, *or*, Show your distinguishing signal.

SPECIAL DISTANT SIGNALS, ARRANGED NUMERICALLY

Signal		Meaning
	2 3 1	Show your ensign.
	2 3 2	Have you any dispatches (message, orders, *or*, telegrams) for me?
	2 3 3	Stop, Bring-to, *or*, Come nearer; I have something important to communicate.
	2 3 4	Repeat signal, or hoist it in a more conspicuous position.
	2 4 1	Can not distinguish your flags; come nearer, or make Distant Signals.
	2 4 2	Weigh, Cut, *or*, Slip; wait for nothing; get an offing.
	2 4 3	Cyclone, Hurricane, *or*, Typhoon expected.
	3 1 2	Is war declared? *or*, Has war commenced?
	3 2 1	War is declared, *or*, War has commenced.
	3 2 2	Beware of torpedoes; channel is mined.
	3 2 3	Beware of torpedo boats.
	3 2 4	Enemy is in sight.

SPECIAL DISTANT SIGNALS, ARRANGED NUMERICALLY

Signal		Meaning
	3 3 2	Enemy is closing with you, *or*, You are closing with the enemy.
	3 4 2	Keep a good lookout, as it is reported that enemy's men-of-war are going about disguised as merchantmen.
	4 1 2	Proceed on your voyage.

The following distant signals, made with flag and ball or pennant and ball, have the special signification indicated beneath them

You are running into danger	Fire, *or* Leak; want immediate assistance	Short of provisions. Starving	Aground; want immediate assistance

SEMAPHORES

There are many semaphores established on the French, Italian, Portuguese, and some on the Spanish and Austrian coasts, where only the International Code of Signals is now used. Where practicable these semaphores have means of communicating by telegraph with each other and with the chief metropolitan lines and foreign stations.

Passing ships are able to exchange communications with the semaphores, and when required their messages are forwarded to their destination according to the fixed tariff. On the coasts of Great Britain there are signal stations which offer the same facilities to passing vessels.

39302°—M V 1925——12

DISTRESS SIGNALS

(See Article 31 of International Rules)

When a vessel is in distress and requires assistance from other vessels or from the shore the following shall be the signals to be used or displayed by her, either together or separately, namely:

In the daytime—

(1) A gun or other explosive signal fired at intervals of about a minute.

(2) The International Code signal of distress indicated by NC.

(3) The distant signal, consisting of a square flag, having either above or below it a ball or anything resembling a ball.

(4) A continuous sounding with any fog-signal apparatus.

At night—

(1) A gun or other explosive signal fired at intervals of about a minute.

(2) Flames on the vessel (as from a burning tar barrel, oil barrel, and so forth).

(3) Rockets or shells throwing stars of any color or description, fired one at a time, at short intervals.

(4) A continuous sounding with any fog-signal apparatus.

WEATHER BUREAU STATIONS AND STORM-WARNING DISPLAY STATIONS ON THE UNITED STATES SEACOAST TELEGRAPH LINES

ATLANTIC COAST

Block Island, Rhode Island.
Norfolk, Virginia.
Cape Henry, Virginia.
Manteo, North Carolina.
Hatteras, North Carolina.
Key West, Florida.

PACIFIC COAST

Tatoosh Island, Washington.
Neah Bay, Washington.
Clallam Bay, Washington.
Port Angeles, Washington.
North Head, Washington.
Point Reyes, California.

LAKE SUPERIOR

Whitefish Point, Michigan.[1]

LAKE HURON

Thunder Bay Island, Michigan.[1]
Middle Island, Michigan.[1]
Alpena, Michigan.

[1] Weather Bureau storm-warning display statistics.

LAKE MICHIGAN

St. James, Beaver Island, Michigan.[1]
Sleeping Bear Point, Michigan (P. O. Glenn Haven).[1]
North Manitou Island, Michigan.[1]
South Manitou Island, Michigan.[1]

Of the above stations the following are supplied with International Code Signals, and communication can be had therewith for the purpose of obtaining information concerning the approach of storms, weather conditions in general, and for the purpose of sending telegrams to points on commercial lines:

Cape Henry, Virginia.
Tatoosh Island, Washington.
North Head, Washington.
Point Reyes, California. (Office hours, 6 a. m. to 5 p. m.)

Cape Henry, Va., in addition, is equipped for communication by Morse Code, flashlight, by night.

Any message signaled by the International Code, as adopted or used by England, France, America, Denmark, Holland, Sweden, Norway, Russia, Greece, Italy, Spain, Portugal, and Brazil, received at these telegraphic signal stations, or by the Morse Code, flashlight, at night, at Cape Henry, Va., will be transmitted and delivered to the address under suitable arrangements for payment at the station of the telegraphic charge. All messages received from or addressed to the War, Navy, Treasury, State, Interior, or other official departments at Washington, are telegraphed without charge over the Weather Bureau lines.

The Philadelphia Maritime Exchange at Delaware Breakwater, Del., is equipped for day and night communication with passing vessels. The International Code is used by day and the Morse Code, flashlight, by night. Messages to or from vessels will be forwarded to destination.

[1] Weather Bureau storm-warning display stations.

SMALL CRAFT, STORM, AND HURRICANE WARNINGS

DAY SIGNALS

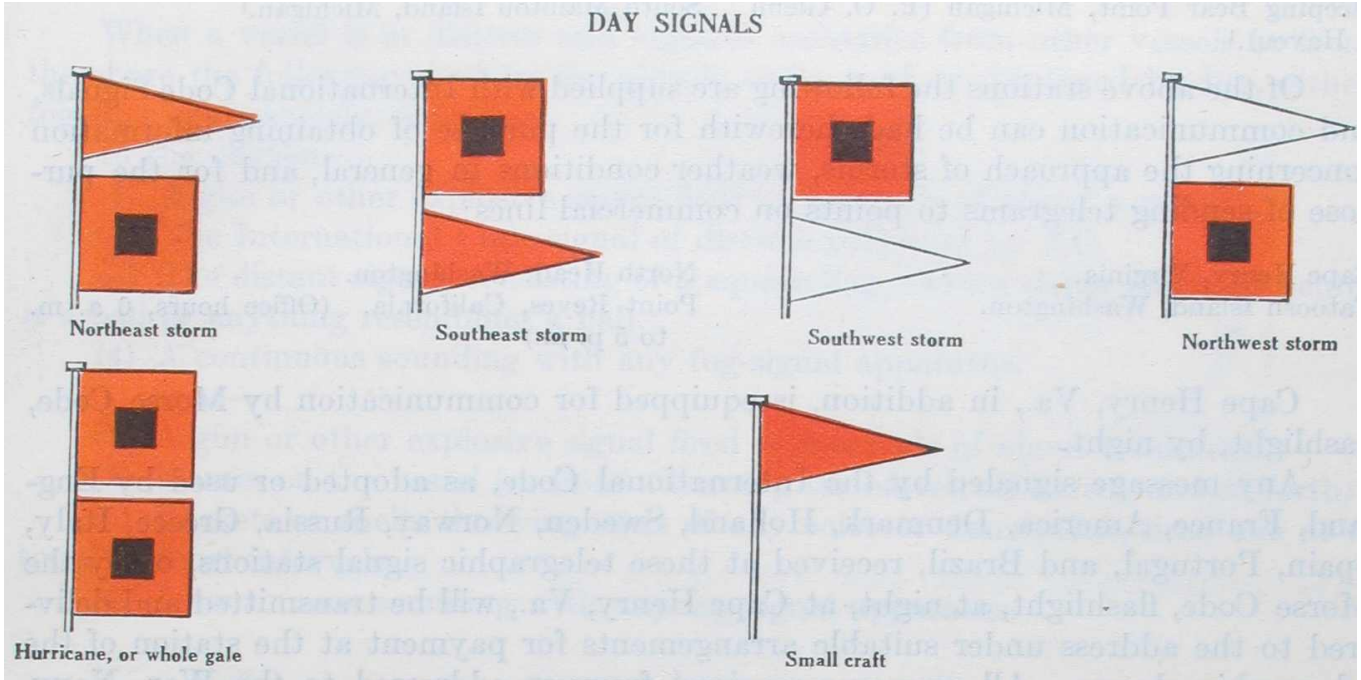

NIGHT SIGNALS

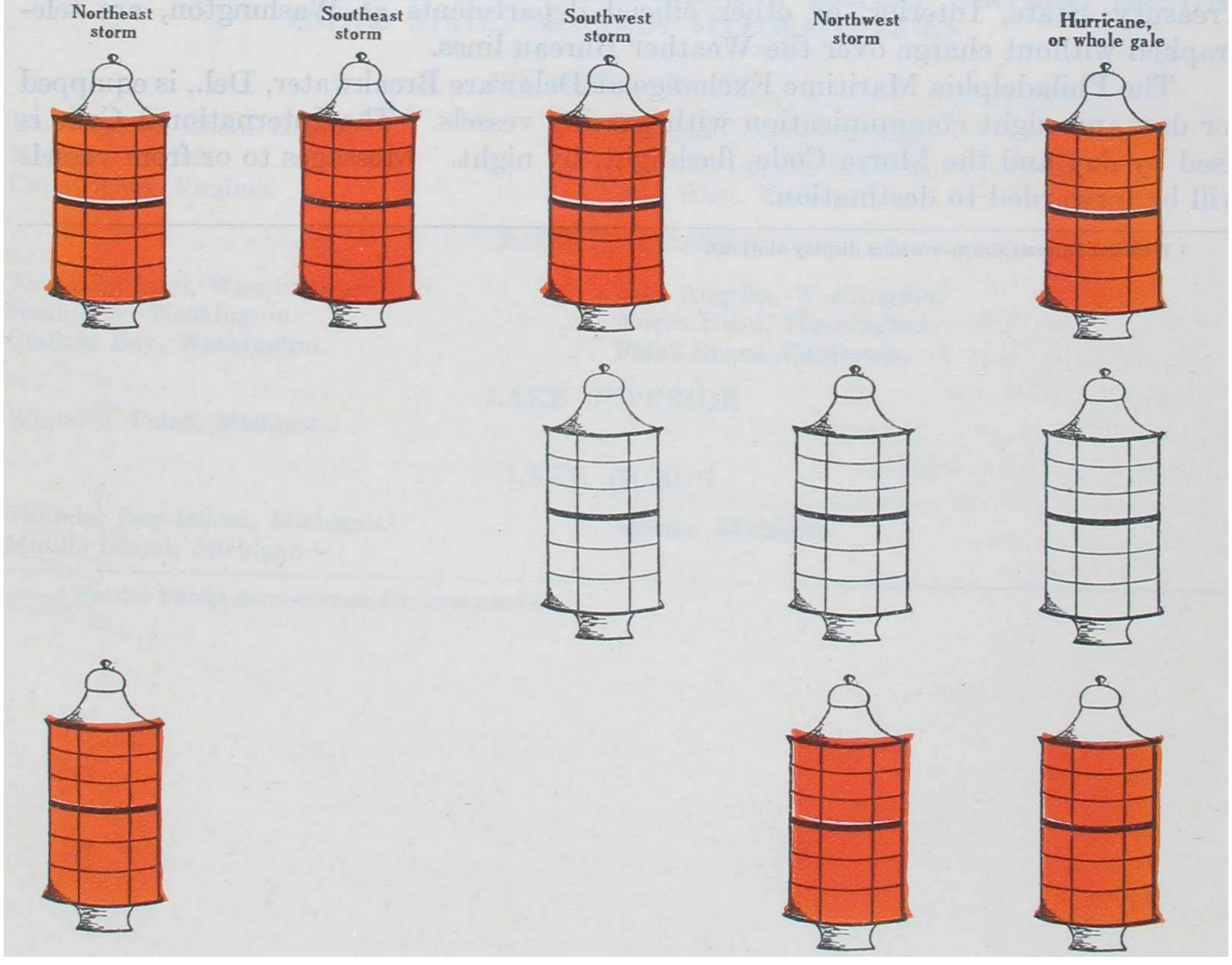

EXPLANATION OF SMALL CRAFT, STORM, AND HURRICANE WARNINGS[1]

Small-craft warnings.—A red pennant indicates that moderately strong winds that will interfere with the safe operation of small craft are expected. No night display of small-craft warnings is made.

Northeast storm warning.—A red pennant above a square red flag with black center displayed by day, or two red lanterns, one above the other, displayed by night, indicates the approach of a storm of marked violence with winds beginning from the northeast.

Southeast storm warning.—A red pennant below a square red flag with black center displayed by day, or one red lantern displayed by night, indicates the approach of a storm of marked violence with winds beginning from the southeast.

Southwest storm warning.—A white pennant below a square red flag with black center displayed by day, or a white lantern below a red lantern displayed by night, indicates the approach of a storm of marked violence with winds beginning from the southwest.

Northwest storm warning.—A white pennant above a square red flag with black center displayed by day, or a white lantern above a red lantern displayed by night, indicates the approach of a storm of marked violence with winds beginning from the northwest.

Hurricane, or whole-gale warning.—Two square flags, red with black centers, one above the other, displayed by day, or two red lanterns, with a white lantern between, displayed by night, indicate the approach of a tropical hurricane, or of one of the extremely severe and dangerous storms which occasionally move across the Great Lakes.

WEATHER FORECAST FLAGS



Number 1, white flag, indicates clear or fair weather. Number 2, blue flag, indicates rain or snow. Number 3, white and blue flag (parallel bars of white and blue), indicates that local rains or showers will occur, and that the rainfall will not be general. Number 4, black triangular flag, always refers to temperature; when placed above numbers 1, 2, or 3 it indicates warmer weather; when placed below numbers 1, 2, or 3 it indicates colder weather; when not displayed, the indications are that the temperature will remain stationary, or that the change in temperature will be slight. Number 5, white flag, with black square in center, indicates the approach of a *sudden* and *decided* fall in temperature, and is displayed alone.

2. When displayed on poles the flags should be arranged to read downward; when displayed from horizontal supports a small streamer should be attached to indicate the point from which the flags are to be read.

RULES FOR MANEUVERING A VESSEL IN THE PRESENCE OF CYCLONIC STORMS

[Pilot Chart, Hydrographic Office, U. S. Navy]

NORTHERN HEMISPHERE

Right or dangerous semicircle.—Steamers: Bring the wind on the starboard bow, make as much way as possible, and if obliged to heave to, do so head to sea. Sailing vessels: Keep close hauled on the starboard tack, make as much way as possible, and if obliged to heave to, do so on the starboard tack.

Left or navigable semicircle.—Steam and sailing vessels: Bring the wind on the starboard quarter, note the course and hold it. If obliged to heave to, steamers may do so stern to sea; sailing vessels on the port tack.

On the storm track, in front of center.—Steam and sailing vessels: Bring the wind two points on the starboard quarter; note the course and hold it, and run for the left semicircle, and when in that semicircle maneuver as above.

On the storm track, in rear of center.—Avoid the center by the best practicable route, having due regard to the tendency of cyclones to recurve to the northward and eastward.

SOUTHERN HEMISPHERE

Left or dangerous semicircle.—Steamers: Bring the wind on the port bow, make as much way as possible, and if obliged to heave to, do so head to sea. Sailing vessels: Keep close hauled on the port tack, make as much way as possible, and if obliged to heave to, do so on the port tack.

Right or navigable semicircle.—Steam and sailing vessels: Bring the wind on the port quarter, note the course and hold it. If obliged to heave to, steamers may do so stern to sea; sailing vessels on the starboard tack.

On the storm track, in front of center.—Steam and sailing vessels: Bring the wind two points on the port quarter, note the course and hold it, and run for the right semicircle, and when in that semicircle maneuver as above.

On the storm track, in rear of center.—Avoid the center by the best practicable route, having due regard to the tendency of cyclones to recurve to the southward and eastward.

The above rules depend, of course, upon having sea room. In case land interferes, a vessel should heave to, as recommended for the semicircle in which she finds herself.

COAST GUARD SIGNALS

The following signals, recommended by the International Marine Conference for adoption by all institutions for saving life from wrecked vessels, have been adopted by the United States Coast Guard.

1. Upon the discovery of a wreck by night, the station crew will burn a red pyrotechnic light or a red rocket to signify, "You are seen; assistance will be given as soon as possible."

2. A red flag waved on shore by day, or a red light, red rocket, or red Roman candle displayed by night, will signify, "Haul away."

3. A white flag waved on shore by day, or a white light slowly swung back and forth, or a white rocket or white Roman candle fired by night, will signify, "Slack away."

4. Two flags, a white and a red, waved at the same time on shore by day, or two lights, a white and a red, slowly swung at the same time, or a blue pyrotechnic light burned by night, will signify, "Do not attempt to land in your own boats; it is impossible."

5. A man on shore beckoning by day, or two torches burning near together by night, will signify, "This is the best place to land."

○

NATIONAL FLAG
(ENSIGN AND MERCHANT FLAG)



COMMISSION PENNANT



UNION JACK

A HOEN & CO BALTIMORE.

SECRETARY OF THE TREASURY
For Asst. Sec'y. white flag with blue stars and emblem

SECRETARY OF WAR
For Asst. Sec'y. white flag with red stars and emblem

PRESIDENT'S FLAG

SECRETARY OF THE NAVY
For Asst. Sec'y. white flag with blue stars and anchor

SECRETARY OF COMMERCE
For Asst. Sec'y. white flag with blue stars and emblem

SERVICE FLAGS

BUREAU OF NAVIGATION

COAST AND GEODETIC SURVEY

COAST GUARD



BUREAU OF FISHERIES



BUREAU OF LIGHTHOUSES

A HOEN & CO BALTIMORE.

SERVICE FLAGS

QUARTERMASTER CORPS, U. S. A.
(Transport Service)

ORDNANCE



ENGINEER CORPS, U. S. A.



PUBLIC HEALTH

IMMIGRATION

A HOEN & CO BALTIMORE.

A HOEN & CO BALTIMORE

FLAGS OF THE PRINCIPAL MARITIME COUNTRIES 6

A HOEN & CO BALTIMORE.

A. HOEN & CO. BALTIMORE

A HOEN & CO BALTIMORE.

A. HOEN & CO. BALTIMORE.

COUNTRIES HAVING A COMMON MAN-OF-WAR AND MERCHANT FLAG

A HOEN & CO BALTIMORE

COUNTRIES HAVING A COMMON MAN-OF-WAR AND MERCHANT FLAG

A. HOEN & CO. BALTIMORE

FUNNELS AND HOUSE FLAGS OF SOME PRINCIPAL STEAMSHIP LINES IN AMERICAN TRADE



FUNNELS AND HOUSE FLAGS OF SOME PRINCIPAL STEAMSHIP LINES IN AMERICAN TRADE

FUNNELS AND HOUSE FLAGS OF SOME PRINCIPAL STEAMSHIP LINES IN AMERICAN TRADE



Johnson Line (Swedish)

Kerr Line (American)

Lamport and Holt (British)

Leyland (British)

Lloyd Brazileiro (Brazilian)

Lloyd Sebaudo (Italian)

Luckenbach Line (American)

McCormick Steamship Co. (American)

Mallory Steamship Co. (American)

Matson (American)

Merchants and Miners (American)

Mitsui Bussan Kaisha (Japanese)

Munson Line (American)

Navigazione Generale Italiana. (Italian)

New York and Cuba Mail (American)

New York and Porto Rico (American)

Nippon Yusen Kaisha (Japanese)

North German Lloyd (German)

Norton Line (British)

Norwegian-American (Norwegian)

FUNNELS AND HOUSE FLAGS OF SOME PRINCIPAL STEAMSHIP LINES IN AMERICAN TRADE



Oceanic (American)

Old Dominion (American)

Oriole Lines Co. (American)

Osaka Shosen Kaisha (Japanese)

Pacific Mail (American)

Pacific Steam Navigation (British)

Panama Railroad Line (American)

Peninsula and Occidental S. S. Co. (American)

Phelps Line (American)

Pocahontas Steamship Co. (American)

Prince Line (British)

Quebec S. S. Co. (British)

Red D (American)

Red Star (American-Belgian)

Royal Mail (British)

Royal Mail Line (Spanish)

Royal Netherlands West India Mail (Dutch)

Savannah Line (American)

Scandinavian-American (Danish)

Sicula Americana (Italian)

FUNNELS AND HOUSE FLAGS OF SOME PRINCIPAL STEAMSHIP LINES IN AMERICAN TRADE

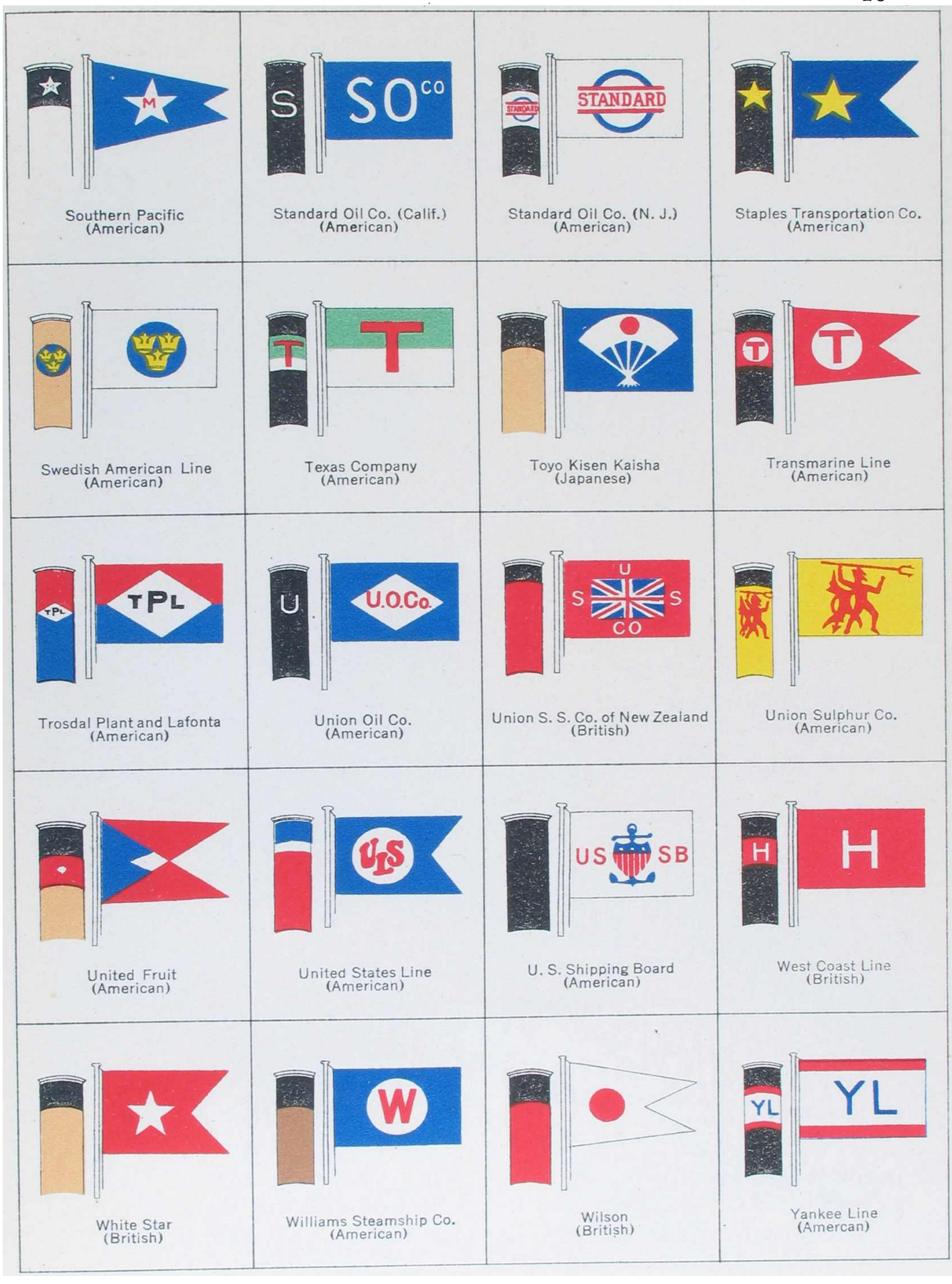

Southern Pacific (American)

Standard Oil Co. (Calif.) (American)

Standard Oil Co. (N. J.) (American)

Staples Transportation Co. (American)

Swedish American Line (American)

Texas Company (American)

Toyo Kisen Kaisha (Japanese)

Transmarine Line (American)

Trosdal Plant and Lafonta (American)

Union Oil Co. (American)

Union S. S. Co. of New Zealand (British)

Union Sulphur Co. (American)

United Fruit (American)

United States Line (American)

U. S. Shipping Board (American)

West Coast Line (British)

White Star (British)

Williams Steamship Co. (American)

Wilson (British)

Yankee Line (Amercan)

FLAGS AND PENNANTS TO BE USED IN THE INTERNATIONAL CODE





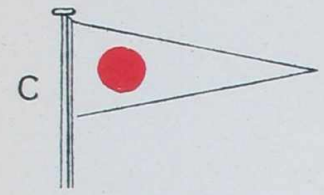



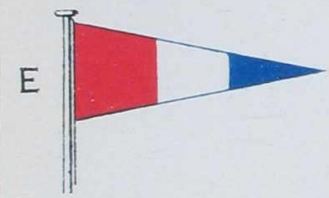

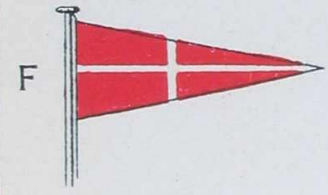

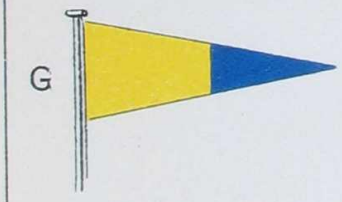

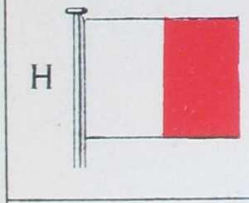









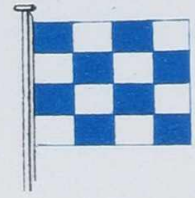

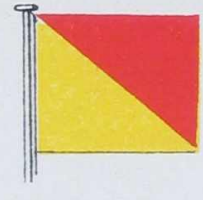

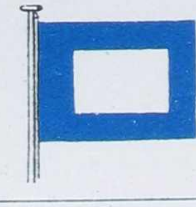

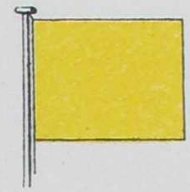



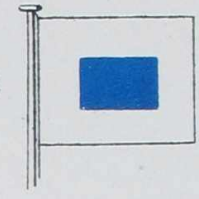



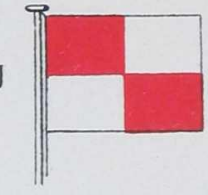



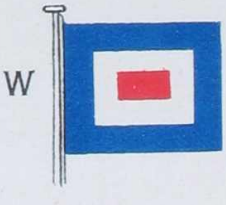





"CODE FLAG" AND "ANSWERING PENNANT."

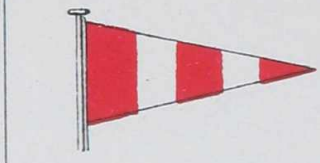

When used as the "Code Flag" it is to be hoisted under the ensign.

When used as the "Answering Pennant" it is to be hoisted at the masthead or where best seen.

NOTE.—*It is desirable, to prevent confusion, that the pennants used should be at least twice as long as the burgees and square flags.*

To open communication by the Code, show the ensign with the following pennant under it, thus:



When hoisted under the ensign, the Code Pennant denotes a signal taken from the International Code. When hoisted by itself at the masthead, or where it can best be seen, it is the Answering Pennant.

Communication may then be commenced, and any message following in this paper, or found under the heading "Danger or Distress" in the International Code Signal Book, may be exchanged, strictly following the INTERNATIONAL COMMERCIAL CODE and the instructions given below.

The above signal, asking to open communication, should be shown in every case of distress by the shore station, for it may be that the vessel has the INTERNATIONAL CODE, but, until seeing this signal, will not know she can use it.

SIGNALS ADOPTED FROM, AND TO BE FOUND IN, INTERNATIONAL COMMERCIAL CODE SIGNAL BOOK, REFERRED TO ABOVE.

N C	In distress; want immediate assistance.	B J	Engines broken down; I am disabled.
D C	We are coming to your assistance.	J D	You are standing into danger.
E Y	Do not attempt to land in your own boats.	F Z	Heavy weather coming; look sharp.
B I	Damaged rudder; can not steer.	F R	Bar is impassable

A HOEN & CO BALTIMORE.

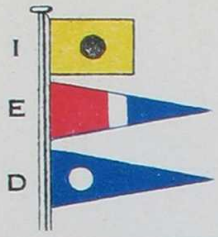	Cast off.	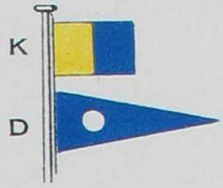	Landing is impossible.
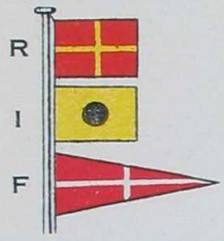	Make fast—to—		Look out for rocket line (*or*, line).
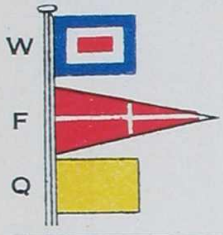	Slack away.	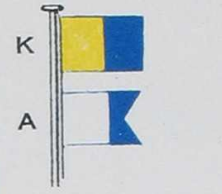	Endeavor to send a line by boat (cask, kite, raft, etc.).
	Shift your berth. Your berth is not safe.	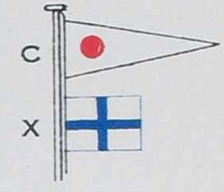	No assistance can be rendered; do the best you can for yourselves.
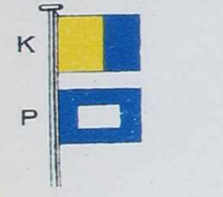	Hold on until high water.	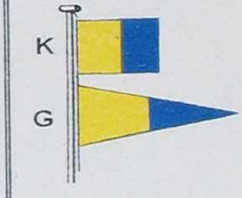	Lookout will be kept on the beach all night.
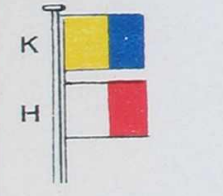	Remain by the ship.	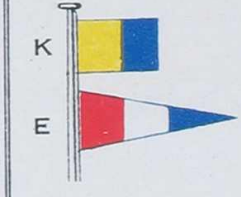	Lights, *or* Fires will be kept at the best place for coming on shore.
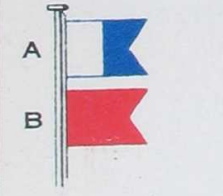	Abandon the vessel as fast as possible.	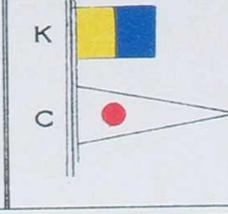	Keep a light burning.

A HOEN & CO BALTIMORE

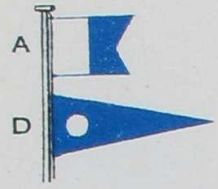	Do not abandon the vessel until the tide has ebbed.	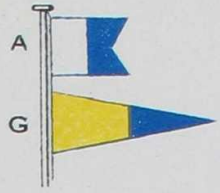	I must abandon the vessel.
	I am on fire.		-Want a pilot.
	I am sinking (*or*, on fire); send all available boats to save passengers and crew.	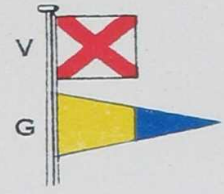	What is name of ship or Signal Station in sight?
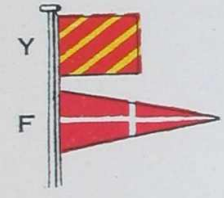	Want assistance; mutiny.	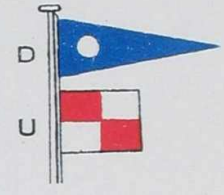	Repeat ship's name; your flags were not made out.
	Want immediate medical assistance.	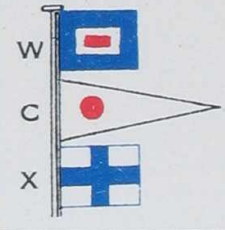	Signal not understood, though the flags are distinguished.
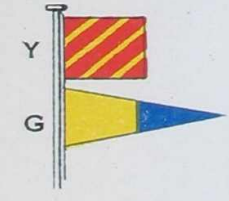	Want a boat immediately (*if more than one, number to follow.*)	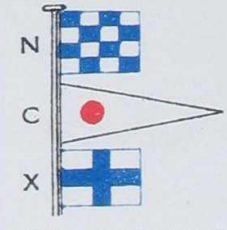	I can not make out the flags (*or*, signals).
	Want a tug (*if more than one, number to follow.*)	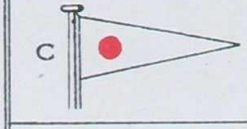	Assent—Yes.
		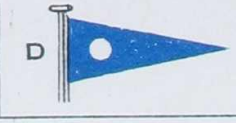	Negative—No.

A. HOEN & CO. BALTIMORE,